

2005

Calendar Year

HIGHWAY LOCATION REFERENCE

ALL INTERSECTIONS

Data as of December 31, 2005


WORCESTER

COUNTY

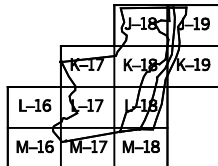
SHA DISTRICT #1

WO





STATEWIDE GRID MAP KEY



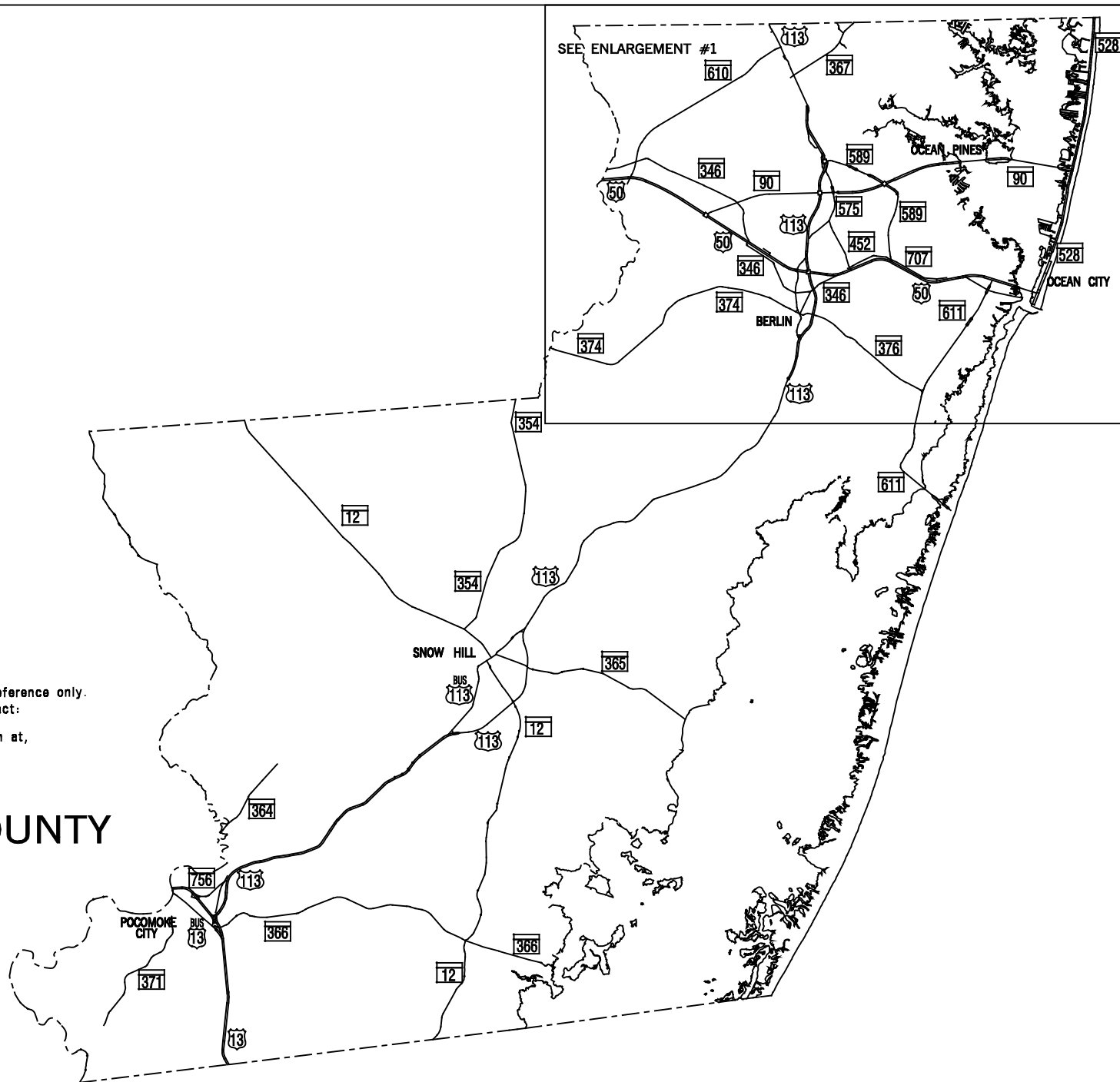
LEGEND

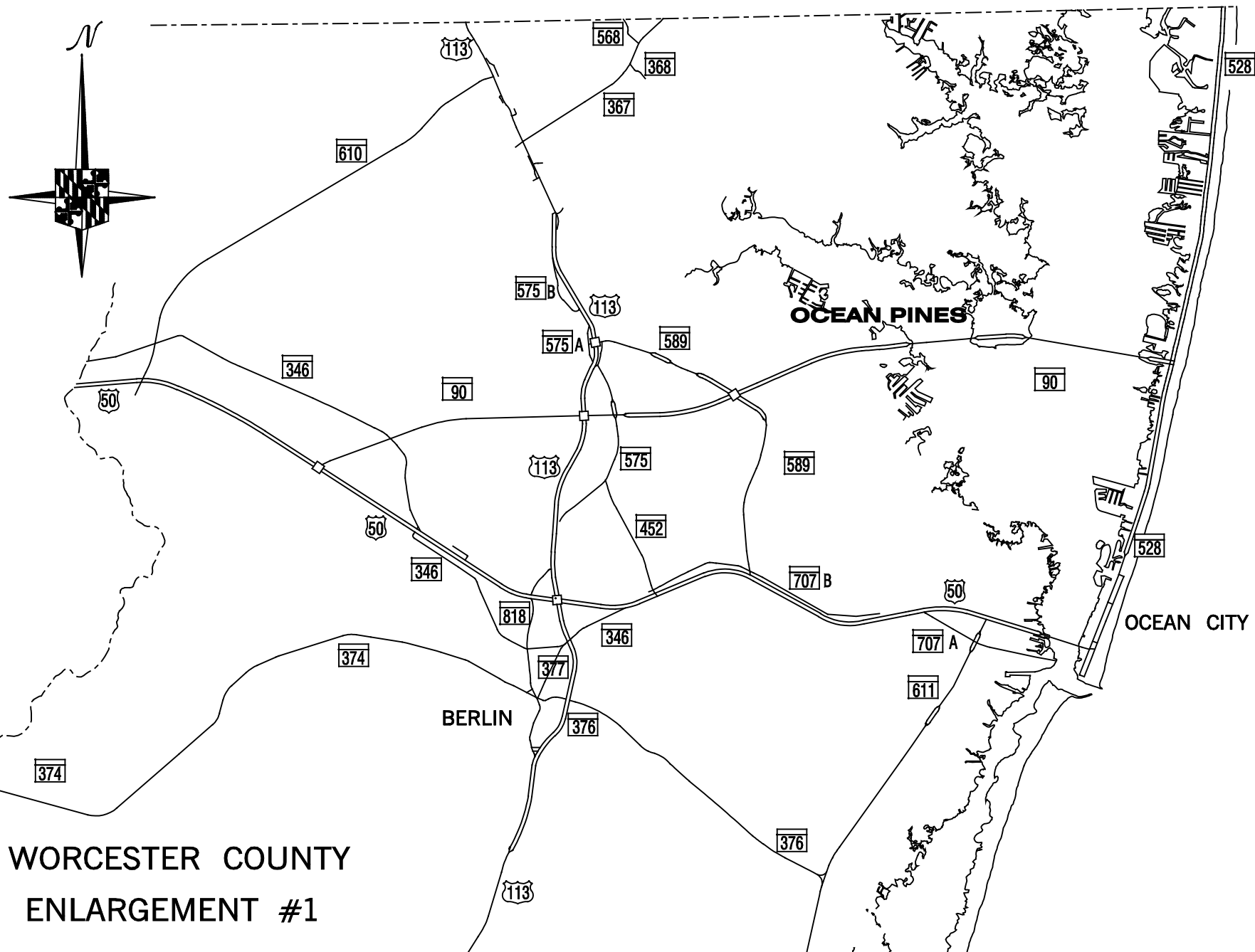
- Multi Lane Divided Highway
- INTERCHANGE
- Undivided Highway

This map is intended for use as a reference only.
For more detailed maps, please contact:
Kevin Powers of the
Highway Information Services Division at,
410-545-5518 or
by email to kpowers@sha.state.md.us

WORCESTER COUNTY

PREPARED BY THE
Maryland Department of Transportation
STATE HIGHWAY ADMINISTRATION
HIGHWAY INFORMATION SERVICES DIVISION





ROUTE ALERT LIST

WORCESTER COUNTY

None.

MARYLAND STATE HIGHWAY ADMINISTRATION
HIGHWAY INFORMATION SERVICES DIVISION
STATE MAINTAINED HIGHWAYS ON THE NATIONAL HIGHWAY SYSTEM
AS OF DECEMBER 31, 2005

COUNTY: WORCESTER

ROUTE		MAINLINE	BEG DESCRIPTION				END DESCRIPTION				NHS	TYPE
MD	90	MAINLINE	0.000	US	50	OCEAN GATEWAY	11.830	MD	528	COASTAL HWY	NHS	SYSTEM
MD	90	OUT OF SIGHT LAN	0.000	MD	90	OCEAN CITY EXPWY	11.570	US	50	OCEAN GATEWAY	NHS	SYSTEM
MD	378	MAINLINE	0.390	US	50	N DIVISION ST	1.020	MD	378 B	9TH ST	NHS	SYSTEM
MD	378B	MAINLINE	0.000	MD	378	BALTIMORE AVE	0.070	MD	528	PHILADELPHIA AVE	NHS	SYSTEM
MD	528	MAINLINE	0.000			DELAWARE ST/L	8.610	US	50	OCEAN GATEWAY/N DIVISION ST	NHS	SYSTEM
US	13	MAINLINE	0.000			VIRGINIA ST/L	6.310			SOMERSET CO/L	NHS	SYSTEM
US	50	MAINLINE	0.000			WICOMICO CO/L	14.400	MD	378	BALTIMORE AVE	NHS	SYSTEM
US	113	MAINLINE	0.000	US	13	OCEAN HWY	37.490			DELAWARE ST/L	NHS	SYSTEM

STATE HIGHWAY ADMINISTRATION OF MARYLAND
HIGHWAY INFORMATION SERVICES DIVISION
DATA SUPPORT GROUP

PAGE: 1

STATE HIGHWAY LOCATION REFERENCE

COUNTY: WORCESTER

DISTRICT: 1

DATE: 12/31/05

ROUTE NUMBER: MD 12

INVENTORY DIRECTION: NORTH

ROUTE NAME: SNOW HILL RD

STATE SYSTEM	FUNCTIONAL CLASS	MEDIAN TYPE	ACCESS CONTROL	NHS	MILEPOINT	MILEPOINT DESCRIPTION	MARKED LANES	SURFACE WIDTH/TYPE*	AADT
STATE SECONDARY	R RUR MAJ COLL	NONE (UNDIV)	NONE	NOT NHS	00.000		2	22I	1,825
					00.000	VIRGINIA ST/L			
					00.000 CO 72	SWAN CUT RD			
					00.080	SPEED LIMIT 50 MPH			
					00.650 OP418	PARADISE RD			
					00.790 OP418	PARADISE RD			
					01.060				2,025
					01.060 CO 68	BIG MILL RD			
					01.200 CO 83	RABBIT KNAW RD			
					01.560	THE EPISCOPAL CHURCH			
					01.800		2	24I	
					02.510	TWIN OAK LA			
					02.660 OP389	MACK LA			
					02.780		2	22I	
					02.890	SIGN: STOCKTON			
					02.960	SPEED LIMIT 30 MPH			
					03.230	SPEED LIMIT 25 MPH			
					03.250	DRAINAGE CBC 5' X 35' X 3' (23023X0)			
					03.270		2	30I	
					03.300	STOCKTON POST OFFICE			
					03.310		2	22I	2,425
					03.310 MD366	GEORGE ISLAND LANDING RD			
					03.310	STOP SIGN			
					03.320	STOCKTON V.F.D.			
					03.370	SPEED LIMIT 30 MPH			
					03.380		2	26I	
					03.400	GUNBY UNITED PRESBYTERIAN CHURCH & CEM			
					03.430		2	24I	
					03.560		2	22I	
					03.620		2	24I	
					03.670	SPEED LIMIT 50 MPH			
					03.810		2	22I	
					03.910		2	24I	
					04.440	DRAINAGE 72" CMP (23044X0)			

*A,B = UNIMPROVED; C = GRADED & DRAINED; D,E = SOIL, GRAVEL, STONE; F,G = LOW TYPE BITUMINOUS
H,I = HIGH TYPE BITUMINOUS; J = CONCRETE; K = BRICK; L = BLOCK

PAGE: 1

STATE HIGHWAY ADMINISTRATION OF MARYLAND
HIGHWAY INFORMATION SERVICES DIVISION
DATA SUPPORT GROUP

PAGE: 2

STATE HIGHWAY LOCATION REFERENCE

COUNTY: WORCESTER

DISTRICT: 1

DATE: 12/31/05

ROUTE NUMBER: MD 12 CONTINUED

INVENTORY DIRECTION: NORTH

ROUTE NAME: SNOW HILL RD

STATE SYSTEM	FUNCTIONAL CLASS	MEDIAN TYPE	ACCESS CONTROL	NHS	MILEPOINT	MILEPOINT DESCRIPTION	MARKED LANES	SURFACE WIDTH/TYPE*	AADT
STATE SECONDARY	R RUR MAJ COLL	NONE (UNDIV)	NONE	NOT NHS	04.840	DRAINAGE 2-60" CP (23045X0)	2	24I	2,425
					04.870	PIKE LA			
					05.600		2	22I	
					05.620	DRAINAGE 48" CP			
					06.020	SPEED LIMIT 30 MPH			
					06.170	SIGN: GIRDLETREE			
					06.280	GIRDLETREE V.F.D.			
					06.300	GIRDLETREE P.O.			
					06.320 CO313	ONLEY RD			
					06.320 CO 93	TAYLOR LANDING RD			
					06.400				3,025
					06.400 CO 91	BOXIRON RD			
					06.400 CO314	DUKES RD			
					06.760 OP 6	C RD			
					06.830	SIGN: GIRDLETREE			
					06.890	SPEED LIMIT 50 MPH			
					07.090	SPRING HILL CEMETERY			
					07.180	STRUC #23003 SPRING HILL BRANCH			
					07.400	DRAINAGE 48" CMP			
					07.790		2	24I	
					07.790 MD 12A	NO NAME			
					08.510	BLACKBERRY LA			
					08.610	DRAINAGE 2-60" CMP			
					09.210				3,425
					09.210 CO 97	CASTLE HILL RD			
					09.210 CO315	CHERRIX RD			
					09.940 CO 99	AYRES LANE RD			
					10.610	DRAINAGE 3-36" CP			
	RUR MINOR ART				11.040				1,925
					11.040 US113	WORCESTER HWY			
					11.040	STOP SIGN			
					11.140	SPEED LIMIT 40 MPH			
					11.220	SIGN: SNOW HILL			
					11.437	SNOW HILL V.F.C.			
					11.510	SPEED LIMIT 30 MPH			

*A,B = UNIMPROVED; C = GRADED & DRAINED; D,E = SOIL, GRAVEL, STONE; F,G = LOW TYPE BITUMINOUS
H,I = HIGH TYPE BITUMINOUS; J = CONCRETE; K = BRICK; L = BLOCK

PAGE: 2

STATE HIGHWAY ADMINISTRATION OF MARYLAND
HIGHWAY INFORMATION SERVICES DIVISION
DATA SUPPORT GROUP

PAGE: 3

STATE HIGHWAY LOCATION REFERENCE

COUNTY: WORCESTER

DISTRICT: 1

DATE: 12/31/05

ROUTE NUMBER: MD 12 CONTINUED

INVENTORY DIRECTION: NORTH

ROUTE NAME: SNOW HILL RD

STATE SYSTEM	FUNCTIONAL CLASS	MEDIAN TYPE	ACCESS CONTROL	NHS	MILEPOINT	MILEPOINT DESCRIPTION	MARKED LANES	SURFACE WIDTH/TYPE*	AADT
STATE SECONDARY	U RUR MINOR ART	NONE (UNDIV)	NONE	NOT NHS	11.580		2	26I	1,925
					11.580	IN CORP LMTS SNOW HILL			
					11.650 MU350	STEVENS RD			
					11.780		2	30I	
					11.790	SPEED LIMIT 25 MPH			
					11.910		2	40I	
					11.970	SNOW HILL HIGH SCHOOL			
NAME: CHURCH ST					12.010 MU340	SOUTH DR			
					12.060		2	29I	
					12.060 MU 90	COLBOURNE LA			
					12.240		2	26I	
					12.240 MU210	IRONSHIRE ST			
					12.320 MU230	E MARTIN ST			
					12.320 MU231	W MARTIN ST			
					12.420 MU160	W FEDERAL ST			
					12.420 MU161	E FEDERAL ST			
					12.490	CEMETERY			
NAME: W MARKET ST					12.550 US113BU	W MARKET ST			
					12.550 MU180	GREEN ST			
					12.550 MU 50	CHURCH ST			
					12.550	STOP SIGN			
					12.550	BEG X-REF W/ US 113 BU			
					12.730		2	24I	6,425
NAME: WASHINGTON ST					12.730 US113BU	E MARKET ST			
					12.730 MU390	WASHINGTON ST			
					12.730	TRAFFIC SIGNAL			
					12.730	END X-REF W/ US 113 BU			
					12.780 MU180	GREEN ST			
					12.810 MU420	WILLOW ST			
					12.810	SNOW HILL POST OFFICE			
					12.860 MU310	RIVER ST			
					12.860	TRAFFIC SIGNAL			
					12.890		2	34J	
NAME: SNOW HILL RD					12.890	STRUC #23002 POCOMOKE RIVER			
					12.890	OUT CORP LMTS SNOW HILL			

*A,B = UNIMPROVED; C = GRADED & DRAINED; D,E = SOIL, GRAVEL, STONE; F,G = LOW TYPE BITUMINOUS
H,I = HIGH TYPE BITUMINOUS; J = CONCRETE; K = BRICK; L = BLOCK

PAGE: 3

STATE HIGHWAY ADMINISTRATION OF MARYLAND
HIGHWAY INFORMATION SERVICES DIVISION
DATA SUPPORT GROUP

PAGE: 4

STATE HIGHWAY LOCATION REFERENCE

COUNTY: WORCESTER

DISTRICT: 1

DATE: 12/31/05

ROUTE NUMBER: MD 12 CONTINUED

INVENTORY DIRECTION: NORTH

ROUTE NAME: SNOW HILL RD

STATE SYSTEM	FUNCTIONAL CLASS	MEDIAN TYPE	ACCESS CONTROL	NHS	MILEPOINT	MILEPOINT DESCRIPTION	MARKED LANES	SURFACE WIDTH/TYPE*	AADT
STATE SECONDARY	R RUR MINOR ART	NONE (UNDIV)	NONE	NOT NHS	12.900		2	24I	6,425
					12.990	SPEED LIMIT 30 MPH			
					13.130	GRACE FELLOWSHIP CHURCH			
					13.280	SPEED LIMIT 40 MPH			
					13.360	DRAINAGE 2-36" CMP			
					13.380		2	22I	
					13.380	SNOW HILL CHRISTIAN NURSERY			
						SCHOOL			
					13.440	HOPKINS LA			
					13.490	HATCHERY LA			
					13.620	SPEED LIMIT 55 MPH			
					13.630	MOCKINGBIRD LA			
					13.950				4,925
					13.950 MD354	WHITON RD			
					13.950 CO 28	NASSAWANGO RD			
					14.450	DRAINAGE 60" CP (23049X0)			
					14.760	DRAINAGE 48" CMP (23050X0)			
					15.370 CO299	CARMEAN RD			
					15.520	DRAINAGE 48" CMP			
					15.670 CO 34	RED HOUSE RD			
					16.800 CO 10	OLD FURNACE RD			
					17.000	DRAINAGE 2-48" CMP (23052X0)			
					17.420 CO 16	MT OLIVE CHURCH RD			
					17.770	DRAINAGE 3-48" CMP			
					17.850 CO 15	WEST HILLS DR			
					17.940 CO265	SIRMAN DR			
					18.080 CO275	NASSAWANGO HILLS DR			
					18.110 CO710	VILLAGE TRAIL			
					18.300 CO349	ALGONQUIN TRAIL			
					18.520	STRUC #23001 NASSAWANGO CREEK			
					18.690 OP385	LUKES LA			
					19.370 OP386	OLD STAGE COACH LA			
					19.370 CO 13	MILLVILLE RD			
					20.890	DRAINAGE 60" CMP (923054X0)			
					20.960 OP 2	NO NAME			

*A,B = UNIMPROVED; C = GRADED & DRAINED; D,E = SOIL, GRAVEL, STONE; F,G = LOW TYPE BITUMINOUS
H,I = HIGH TYPE BITUMINOUS; J = CONCRETE; K = BRICK; L = BLOCK

PAGE: 4

STATE HIGHWAY ADMINISTRATION OF MARYLAND
HIGHWAY INFORMATION SERVICES DIVISION
DATA SUPPORT GROUP

PAGE: 5

STATE HIGHWAY LOCATION REFERENCE

COUNTY: WORCESTER

DISTRICT: 1

DATE: 12/31/05

ROUTE NUMBER: MD 12 CONTINUED

INVENTORY DIRECTION: NORTH

ROUTE NAME: SNOW HILL RD

STATE SYSTEM	FUNCTIONAL CLASS	MEDIAN TYPE	ACCESS CONTROL	NHS	MILEPOINT	MILEPOINT DESCRIPTION	MARKED LANES	SURFACE WIDTH/TYPE*	AADT
STATE SECONDARY	R RUR MINOR ART	NONE (UNDIV)	NONE	NOT NHS	21.041	DRAINAGE 2-36" CMP (23055X0)	2	22I	4,925
					21.160	SLIM CHANCE LA			
					22.040				5,375
					22.040 CO 1	ST LUKES RD			
					23.290	DRAINAGE 2-36" CMP (23056X0)			
					23.320	SPEED LIMIT 50 MPH			
					23.370	WICOMICO CO/L			

ROUTE NUMBER: MD 12A

INVENTORY DIRECTION: EAST

ROUTE NAME: NO NAME

STATE SYSTEM	FUNCTIONAL CLASS	MEDIAN TYPE	ACCESS CONTROL	NHS	MILEPOINT	MILEPOINT DESCRIPTION	MARKED LANES	SURFACE WIDTH/TYPE*	AADT
STATE SECONDARY	R RUR LOCAL	NONE (UNDIV)	NONE	NOT NHS	00.000		2	12F	0
					00.000 MD 12	SNOW HILL RD			
					00.020	COOL SPRING UNITED METHODIST CHURCH			
					00.020	COOL SPRING CEMETERY			

ROUTE NUMBER: MD 90

INVENTORY DIRECTION: EAST

ROUTE NAME: OCEAN CITY EXPWY

STATE SYSTEM	FUNCTIONAL CLASS	MEDIAN TYPE	ACCESS CONTROL	NHS	MILEPOINT	MILEPOINT DESCRIPTION	MARKED LANES	SURFACE WIDTH/TYPE*	AADT
STATE PRIMARY	R RUR OPA	UNPROTECTED	FULL	NHS	00.000		2	30I	9,524
					00.000 US 50	OCEAN GATEWAY			
					00.440	BEGIN BRIDGE			
					00.470 US 50	OCEAN GATEWAY			
					00.470	STRUC #23028			
					00.500	END BRIDGE			
		NONE (UNDIV)			00.630		2	24I	
					00.630 MD 90	OCEAN CITY EXPWY (OUT OF SIGHT)			
					00.808	SPEED LIMIT 55 MPH			
					01.420	MILE MARKER 1.0			
					01.460	ATR STATION #0063 (CABINET EB/L)			
					01.480 MD346	OLD OCEAN CITY BLVD			

*A,B = UNIMPROVED; C = GRADED & DRAINED; D,E = SOIL, GRAVEL, STONE; F,G = LOW TYPE BITUMINOUS
H,I = HIGH TYPE BITUMINOUS; J = CONCRETE; K = BRICK; L = BLOCK

PAGE: 5

STATE HIGHWAY ADMINISTRATION OF MARYLAND
HIGHWAY INFORMATION SERVICES DIVISION
DATA SUPPORT GROUP

PAGE: 6

STATE HIGHWAY LOCATION REFERENCE

COUNTY: WORCESTER

DISTRICT: 1

DATE: 12/31/05

ROUTE NUMBER: MD 90 CONTINUED

INVENTORY DIRECTION: EAST

ROUTE NAME: OCEAN CITY EXPWY

STATE SYSTEM	FUNCTIONAL CLASS	MEDIAN TYPE	ACCESS CONTROL	NHS	MILEPOINT	MILEPOINT DESCRIPTION	MARKED LANES	SURFACE WIDTH/TYPE*	AADT
STATE PRIMARY	R RUR OPA	NONE (UNDIV)	FULL	NHS	01.480	STRUC #23025	2	24I	9,524
					02.340	STRUC #23035P CHURCH BRANCH			
					02.400	MILE MARKER 2.0			
					02.740	STRUC #23034 CHURCH BRANCH			
					02.980	DRAINAGE 60" CMP			
					03.220	DRAINAGE 60" CMP			
					03.390	MILE MARKER 3.0			
					03.650	BEGIN BRIDGE			
					03.670	R/R #MDDE 532 218 N			
					03.670	STRUC #23033			
					03.680	END BRIDGE			
					03.750 RP 90- 6	RAMP 6 FR MD 90 EB TO US 113 SB			
					03.750 RP 90- 8	RAMP 8 FR US 113 SB TO MD 90 WB			
					03.960 RP 90- 7	RAMP 7 FR MD 90 WB TO US 113 SB			
					03.980 RP 90- 5	RAMP 5 FR US 113 SB TO MD 90 EB			
					04.000	BEGIN BRIDGE			
					04.030				14,250
					04.030 US113	WORCESTER HWY			
					04.030	STRUC #23032			
					04.050	END BRIDGE			
					04.320 RP 90- 4	RAMP 4 FR US 113 NB TO MD 90 EB			
					04.320 RP 90- 2	RAMP 2 FR MD 90 WB TO US 113 NB			
					04.370	MILE MARKER 4.0			
					04.420	BEGIN BRIDGE			
					04.430 MD575	WORCESTER HWY			
					04.430	STRUC #23031			
					04.440	END BRIDGE			
		POSITIVE BARRIER			04.570		2	22I	
					05.350	MILE MARKER 5.0			
					05.790 RP 90- 8	RAMP 8 FR MD 589 SB TO MD 90 WB			
					05.810 RP 90- 2	RAMP 2 FR MD 90 EB TO MD 589 SB			
					05.990	BEGIN BRIDGE			
	URB OPA				06.010				18,150
					06.010 MD589	RACETRACK RD			
					06.010	STRUC #23026			

*A,B = UNIMPROVED; C = GRADED & DRAINED; D,E = SOIL, GRAVEL, STONE; F,G = LOW TYPE BITUMINOUS
H,I = HIGH TYPE BITUMINOUS; J = CONCRETE; K = BRICK; L = BLOCK

PAGE: 6

STATE HIGHWAY ADMINISTRATION OF MARYLAND
HIGHWAY INFORMATION SERVICES DIVISION
DATA SUPPORT GROUP

PAGE: 7

STATE HIGHWAY LOCATION REFERENCE

COUNTY: WORCESTER

DISTRICT: 1

DATE: 12/31/05

ROUTE NUMBER: MD 90 CONTINUED

INVENTORY DIRECTION: EAST

ROUTE NAME: OCEAN CITY EXPWY

STATE SYSTEM	FUNCTIONAL CLASS	MEDIAN TYPE	ACCESS CONTROL	NHS	MILEPOINT	MILEPOINT DESCRIPTION	MARKED LANES	SURFACE WIDTH/TYPE*	AADT
STATE PRIMARY	R URB OPA	POSITIVE BARRIER	FULL	NHS	06.030	END BRIDGE	2	22I	18,150
					06.250				
					06.250 RP 90- 4	RAMP 4 FR MD 589 NB TO MD 90 EB			
					06.250 RP 90- 6	RAMP 6 FR MD 90 WB TO MD 589 NB			
					06.330	MILE MARKER 6.0			
					06.890	CROSSOVER			
					07.310	MILE MARKER 7.0			
					07.780 CO583	OCEAN PKWY			
					07.780	STRUC #23022			
					08.290	MILE MARKER 8.0			
		NONE (UNDIV)			08.420		2	26J	
					08.420	BEGIN BRIDGE			
					08.810	STRUC #23020 ST MARTIN RIVER			
		CURBED	PARTIAL		09.210		2	24I	
					09.210	END BRIDGE			
					09.260	MILE MARKER 9.0			
					09.470 CO220	ST MARTINS NECK RD			
					09.470	TRAFFIC SIGNAL			
					09.470	CROSSOVER			
		NONE (UNDIV)	FULL		09.940		2	26I	
					09.940	BEGIN BRIDGE			
					10.260	MILE MARKER 10.0			
					10.430	SIGN: OCEAN CITY CORP LIMITS			
					10.660	IN CORP LMTS OCEAN CITY			
					10.660	STRUC #23021 ASSAWOMAN BAY			
					11.230	MILE MARKER 11.0			
					11.380		2	24I	
					11.380	END BRIDGE			
					11.500	SPEED LIMIT 40 MPH			
		POSITIVE BARRIER			11.580		3	38I	
					11.649		3	48I	
					11.690		4	48I	
					11.728		3	36I	
					11.810		4	36I	
					11.810	SPUR TO MD 528			

*A,B = UNIMPROVED; C = GRADED & DRAINED; D,E = SOIL, GRAVEL, STONE; F,G = LOW TYPE BITUMINOUS
H,I = HIGH TYPE BITUMINOUS; J = CONCRETE; K = BRICK; L = BLOCK

PAGE: 7

STATE HIGHWAY ADMINISTRATION OF MARYLAND
HIGHWAY INFORMATION SERVICES DIVISION
DATA SUPPORT GROUP

PAGE: 8

STATE HIGHWAY LOCATION REFERENCE

COUNTY: WORCESTER

DISTRICT: 1

DATE: 12/31/05

ROUTE NUMBER: MD 90 CONTINUED

INVENTORY DIRECTION: EAST

ROUTE NAME: OCEAN CITY EXPWY

STATE SYSTEM	FUNCTIONAL CLASS	MEDIAN TYPE	ACCESS CONTROL	NHS	MILEPOINT	MILEPOINT DESCRIPTION	MARKED LANES	SURFACE WIDTH/TYPE*	AADT
STATE PRIMARY	U URB OPA	POSITIVE BARRIER	FULL	NHS	11.820		4	60I	18,150
					11.820	SPUR FR MD 528			
					11.830	TRAFFIC SIGNAL			
					11.830 MD528	COASTAL HWY			
					11.830 MU9330	62ND ST (AHEAD)			

ROUTE NUMBER: MD 250A

INVENTORY DIRECTION: EAST

ROUTE NAME: OLD VIRGINIA RD

STATE SYSTEM	FUNCTIONAL CLASS	MEDIAN TYPE	ACCESS CONTROL	NHS	MILEPOINT	MILEPOINT DESCRIPTION	MARKED LANES	SURFACE WIDTH/TYPE*	AADT
STATE SECONDARY	U RUR MAJ COLL	PAINTED	NONE	NOT NHS	00.000		2	26I	3,917
					00.000 CO263	OLD VIRGINIA RD (BACK)			
					00.000 US 13BU	MARKET ST			
					00.000	TRAFFIC SIGNAL			
					00.010	SPUR FR US 13BU			
					00.010	SPUR TO US 13BU			
		CENTER TLA (UNDIV)			00.050				
		NONE (UNDIV)			00.110		2	24I	
					00.110	CROSSOVER			
					00.150	SPUR TO US 13			
	R				00.180	SPUR FR US 13			
					00.180	OUT CORP LMTS POCOMOKE CITY			
					00.190 US 13	OCEAN HWY			
					00.190 US113	WORCESTER HWY (AHEAD)			
					00.190	TRAFFIC SIGNAL			

ROUTE NUMBER: MD 346

INVENTORY DIRECTION: EAST

ROUTE NAME: OLD OCEAN CITY BLVD

STATE SYSTEM	FUNCTIONAL CLASS	MEDIAN TYPE	ACCESS CONTROL	NHS	MILEPOINT	MILEPOINT DESCRIPTION	MARKED LANES	SURFACE WIDTH/TYPE*	AADT
STATE SECONDARY	R RUR MINOR COLL	NONE (UNDIV)	NONE	NOT NHS	00.000		2	24I	2,550
					00.000	WICOMICO CO/L			
					00.000	STRUC #22011 POCOMOKE RIVER			

*A,B = UNIMPROVED; C = GRADED & DRAINED; D,E = SOIL, GRAVEL, STONE; F,G = LOW TYPE BITUMINOUS
H,I = HIGH TYPE BITUMINOUS; J = CONCRETE; K = BRICK; L = BLOCK

PAGE: 8

STATE HIGHWAY ADMINISTRATION OF MARYLAND
HIGHWAY INFORMATION SERVICES DIVISION
DATA SUPPORT GROUP

PAGE: 9

STATE HIGHWAY LOCATION REFERENCE

COUNTY: WORCESTER

DISTRICT: 1

DATE: 12/31/05

ROUTE NUMBER: MD 346 CONTINUED

INVENTORY DIRECTION: EAST

ROUTE NAME: OLD OCEAN CITY BLVD

STATE SYSTEM	FUNCTIONAL CLASS	MEDIAN TYPE	ACCESS CONTROL	NHS	MILEPOINT	MILEPOINT DESCRIPTION	MARKED LANES	SURFACE WIDTH/TYPE*	AADT
STATE SECONDARY	R RUR MINOR COLL	NONE (UNDIV)	NONE	NOT NHS	00.370 CO175	BELL RD	2	24I	2,550
					00.740	LONG RIDGE LA			
					00.930				1,175
					00.930 MD610	WHALEYVILLE RD			
					00.930	STOP SIGN			
					01.280 CO341	DALE RD			
					01.280 CO248	SHEPPARDS CROSSING RD			
					01.310	DRAINAGE 72" CMP (23019X0)			
					01.390	SPEED LIMIT 50 MPH			
					01.840	DRAINAGE 48" CMP (23020X0)			
					01.980 CO177	HALL RD			
					02.400	DRAINAGE 48" CMP (23021X0)			
					03.240 CO246	CIRCLE RD			
					04.070 CO251	PITTS RD			
					04.300	BEGIN BRIDGE			
					04.330 MD 90	OCEAN CITY EXPWY			
					04.330	STRUC #23025			
					04.350	END BRIDGE			
					04.420 CO250	ST MARTINS RD			
					04.710 CO250	ST MARTINS RD			
					05.040 CO178	LOGTOWN RD			
					05.080	SPUR FR LOGTOWN RD			
					05.620	SPUR FR US 50			
	RUR LOCAL				05.670				1,675
					05.670 US 50	OCEAN GATEWAY			
					05.670	STOP SIGN			
					05.690		2	20I	
					05.870		2	22I	
					06.220 OP416	TAIL TIMBER RD			
					06.420	SPUR TO US 50			
					06.420	STOP SIGN			
					06.790	ELECTRIC SUBSTATION			
	U URB LOCAL				07.470				
					07.470	IN CORP LMTS BERLIN			
					07.630	SPEED LIMIT 30 MPH			

*A,B = UNIMPROVED; C = GRADED & DRAINED; D,E = SOIL, GRAVEL, STONE; F,G = LOW TYPE BITUMINOUS
H,I = HIGH TYPE BITUMINOUS; J = CONCRETE; K = BRICK; L = BLOCK

PAGE: 9

STATE HIGHWAY ADMINISTRATION OF MARYLAND
HIGHWAY INFORMATION SERVICES DIVISION
DATA SUPPORT GROUP

PAGE: 10

STATE HIGHWAY LOCATION REFERENCE

COUNTY: WORCESTER

DISTRICT: 1

DATE: 12/31/05

ROUTE NUMBER: MD 346 CONTINUED

INVENTORY DIRECTION: EAST

ROUTE NAME: OLD OCEAN CITY BLVD

STATE SYSTEM	FUNCTIONAL CLASS	MEDIAN TYPE	ACCESS CONTROL	NHS	MILEPOINT	MILEPOINT DESCRIPTION	MARKED LANES	SURFACE WIDTH/TYPE*	AADT
STATE SECONDARY	U URB LOCAL	NONE (UNDIV)	NONE	NOT NHS	07.650	SIGN: BERLIN	2	22I	1,675
					07.880 MD818	N MAIN ST			
					07.880	STOP SIGN			
					07.980	R/R #CR 531 870 S			
					08.040 CO401	GRAHAM AVE			
	URB MINOR ART				08.360		2	24I	
		PAINTED			08.360 MD377	WILLIAMS ST			
		NONE (UNDIV)			08.380				
					08.390				
					08.390	CROSSOVER			
					08.420	SPUR TO US 113			
					08.450		2	20I	
					08.450 US113	WORCESTER HWY			
					08.450	TRAFFIC SIGNAL			
		PAINTED			08.490				
		NONE (UNDIV)			08.540		2	22I	
					08.540	SPEED LIMIT 40 MPH			
					08.540	SIGN: BERLIN			
					08.570 MU183	HEALTHWAY DR			
					08.700	DRAINAGE CBC 10' X 39' X 4'(23025X0)			
					08.980 CO362	BARRETT RD			
					09.030		2	20I	
					09.070 CO362	BARRETT RD			
					09.127		2	22I	
		CURBED			09.220		2	54I	
					09.220	SPUR TO US 50			
					09.240		2	40I	
					09.250	SPUR FR US 50			
					09.260 US 50	OCEAN GATEWAY			
					09.260	STOP SIGN			

*A,B = UNIMPROVED; C = GRADED & DRAINED; D,E = SOIL, GRAVEL, STONE; F,G = LOW TYPE BITUMINOUS
H,I = HIGH TYPE BITUMINOUS; J = CONCRETE; K = BRICK; L = BLOCK

STATE HIGHWAY ADMINISTRATION OF MARYLAND
HIGHWAY INFORMATION SERVICES DIVISION
DATA SUPPORT GROUP

PAGE: 11

STATE HIGHWAY LOCATION REFERENCE

COUNTY: WORCESTER

DISTRICT: 1

DATE: 12/31/05

ROUTE NUMBER: MD 354
INVENTORY DIRECTION: NORTH
ROUTE NAME: WHITON RD

STATE SYSTEM	FUNCTIONAL CLASS	MEDIAN TYPE	ACCESS CONTROL	NHS	MILEPOINT	MILEPOINT DESCRIPTION	MARKED LANES	SURFACE WIDTH/TYPE*	AADT
STATE SECONDARY	R RUR MAJ COLL	NONE (UNDIV)	NONE	NOT NHS	00.000		2	24I	1,050
					00.000	CO 28 NASSAWANGO RD (BACK)			
					00.000	MD 12 SNOW HILL RD			
					00.000	STOP SIGN			
					00.070	SPEED LIMIT 50 MPH			
					00.490	CO 19 DISHAROON RD			
					01.280	BLUEBIRD LA			
					01.460	DRAINAGE 48" CMP (23132X0)			
					01.770	CO 27 SHELL RD			
					01.800	DRAINAGE CBC 20' X 30' X 4.5'			
					02.050	CO 25 FOREST LANE RD			
					03.280	DRAINAGE 3-48" CMP			
					03.330	CO 26 PORTERS CROSSING RD			
					03.660				1,550
					03.660	CO 20 SHOCKLEY RD			
					04.130	CO 23 SAMUEL RD			
					05.480	DRAINAGE 48" CMP (23133X0)			
					05.520	CO 18 LAWS RD			
					06.090	CO 22 MT ZION CHURCH RD			
					06.960	CO 20 SHOCKLEY RD			
					07.120	STRUC #23011 TILGHMAN RACE			
					07.190	CO 21 DAVIS BRANCH RD			
					07.486	SIGN: WHITON			
					07.640	CO 92 WHITON CROSSING RD			
					07.640	WICOMICO CO/L			

ROUTE NUMBER: MD 359
INVENTORY DIRECTION: NORTH
ROUTE NAME: BYPASS RD

STATE SYSTEM	FUNCTIONAL CLASS	MEDIAN TYPE	ACCESS CONTROL	NHS	MILEPOINT	MILEPOINT DESCRIPTION	MARKED LANES	SURFACE WIDTH/TYPE*	AADT
STATE SECONDARY	R RUR LOCAL	NONE (UNDIV)	NONE	NOT NHS	00.000		2	20I	299
					00.000	ROAD END: BARRICADE			
					00.050		2	24I	
					00.080	OP196 TAYLOR AVE			

*A,B = UNIMPROVED; C = GRADED & DRAINED; D,E = SOIL, GRAVEL, STONE; F,G = LOW TYPE BITUMINOUS
H,I = HIGH TYPE BITUMINOUS; J = CONCRETE; K = BRICK; L = BLOCK

PAGE: 11

STATE HIGHWAY ADMINISTRATION OF MARYLAND
HIGHWAY INFORMATION SERVICES DIVISION
DATA SUPPORT GROUP

PAGE: 12

STATE HIGHWAY LOCATION REFERENCE

COUNTY: WORCESTER

DISTRICT: 1

DATE: 12/31/05

ROUTE NUMBER: MD 359 CONTINUED

INVENTORY DIRECTION: NORTH

ROUTE NAME: BYPASS RD

STATE SYSTEM	FUNCTIONAL CLASS	MEDIAN TYPE	ACCESS CONTROL	NHS	MILEPOINT	MILEPOINT DESCRIPTION	MARKED LANES	SURFACE WIDTH/TYPE*	AADT
STATE SECONDARY	R RUR LOCAL	NONE (UNDIV)	NONE	NOT NHS	00.140 MD359B	AMERICAN LEGION DR	2	24I	299
					00.340	DRAINAGE CBC 5' X 42' X 5' (23129X0)			
					00.520	DRAINAGE CBC 3' X 42' X 3' (23130X0)			
					00.580	CHURCH OF GOD			
					00.680 CO 76	GROTON RD			
					00.690 CO311	CARTER RD			
					01.050	DRAINAGE CBC 4' X 45' X 2'			
					01.080	SPUR FR MD 756			
					01.090 MD756	OLD SNOW HILL RD			

ROUTE NUMBER: MD 359A

INVENTORY DIRECTION: NORTH

ROUTE NAME: OLDS RD

STATE SYSTEM	FUNCTIONAL CLASS	MEDIAN TYPE	ACCESS CONTROL	NHS	MILEPOINT	MILEPOINT DESCRIPTION	MARKED LANES	SURFACE WIDTH/TYPE*	AADT
STATE SECONDARY	R RUR LOCAL	NONE (UNDIV)	NONE	NOT NHS	00.000		2	18I	99
					00.000 MD756	OLD SNOW HILL RD			
					00.090		2	16I	
					00.090	OLDS DRIVE			
					00.140	ROAD END			

ROUTE NUMBER: MD 359B

INVENTORY DIRECTION: NORTH

ROUTE NAME: AMERICAN LEGION DR

STATE SYSTEM	FUNCTIONAL CLASS	MEDIAN TYPE	ACCESS CONTROL	NHS	MILEPOINT	MILEPOINT DESCRIPTION	MARKED LANES	SURFACE WIDTH/TYPE*	AADT
STATE SECONDARY	R RUR LOCAL	NONE (UNDIV)	NONE	NOT NHS	00.000		2	22I	99
					00.000 MD359	BYPASS RD			
					00.000	STOP SIGN			
					00.060 US113	WORCESTER HWY			
					00.060	STOP SIGN			

*A,B = UNIMPROVED; C = GRADED & DRAINED; D,E = SOIL, GRAVEL, STONE; F,G = LOW TYPE BITUMINOUS
H,I = HIGH TYPE BITUMINOUS; J = CONCRETE; K = BRICK; L = BLOCK

STATE HIGHWAY ADMINISTRATION OF MARYLAND
HIGHWAY INFORMATION SERVICES DIVISION
DATA SUPPORT GROUP

PAGE: 13

STATE HIGHWAY LOCATION REFERENCE

COUNTY: WORCESTER

DISTRICT: 1

DATE: 12/31/05

ROUTE NUMBER: MD 364

INVENTORY DIRECTION: NORTH

ROUTE NAME: DIVIDING CREEK RD

STATE SYSTEM	FUNCTIONAL CLASS	MEDIAN TYPE	ACCESS CONTROL	NHS	MILEPOINT	MILEPOINT DESCRIPTION	MARKED LANES	SURFACE WIDTH/TYPE*	AADT
STATE SECONDARY	R RUR MAJ COLL	NONE (UNDIV)	NONE	NOT NHS	00.000		2	22I	1,225
					00.000	SOMERSET CO/L			
					00.000	STRUC #19010 DIVIDING CREEK			
					00.550 CO 41	FLEMING MILL RD			
					00.870 CO 42	MC MASTER RD SPUR			
					01.270 CO 39	WHITESBURG RD SPUR			
					01.270 CO346	MC MASTER RD SPUR			
					01.540 CO297	WHITESBURG RD			
					02.020 CO297	WHITESBURG RD			
					02.240 CO301	CELLAR HOUSE RD			
	RUR LOCAL				02.710				
					02.710 CO 28	NASSAWANGO RD			
					02.710 CO301	CELLAR HOUSE RD			
					02.710	SIGN: END STATE MAINTENANCE			
					02.720	ROAD END: BARRICADE			

ROUTE NUMBER: MD 365

INVENTORY DIRECTION: EAST

ROUTE NAME: S BAY ST

STATE SYSTEM	FUNCTIONAL CLASS	MEDIAN TYPE	ACCESS CONTROL	NHS	MILEPOINT	MILEPOINT DESCRIPTION	MARKED LANES	SURFACE WIDTH/TYPE*	AADT
STATE SECONDARY	U RUR MAJ COLL	NONE (UNDIV)	NONE	NOT NHS	00.000		2	22I	1,325
					00.000 US113BU	E MARKET ST			
					00.000 MU260	PARK ROW			
					00.000	STOP SIGN			
					00.030	CHRISTIAN CHURCH			
					00.050	SPEED LIMIT 25 MPH			
					00.060 MU380	WALNUT ST			
					00.130 MU161	E FEDERAL ST			
					00.220 MU230	E MARTIN ST			
					00.230	DRAINAGE CBC 16' X 54' X 2'			
					00.240 MU360	TIMMONS ST			
					00.300		2	24I	
					00.300	R/R #CR 531 843 V			
					00.320		2	21I	

*A,B = UNIMPROVED; C = GRADED & DRAINED; D,E = SOIL, GRAVEL, STONE; F,G = LOW TYPE BITUMINOUS
H,I = HIGH TYPE BITUMINOUS; J = CONCRETE; K = BRICK; L = BLOCK

PAGE: 13

STATE HIGHWAY ADMINISTRATION OF MARYLAND
HIGHWAY INFORMATION SERVICES DIVISION
DATA SUPPORT GROUP

PAGE: 14

STATE HIGHWAY LOCATION REFERENCE

COUNTY: WORCESTER

DISTRICT: 1

DATE: 12/31/05

ROUTE NUMBER: MD 365 CONTINUED

INVENTORY DIRECTION: EAST

ROUTE NAME: S BAY ST

STATE SYSTEM	FUNCTIONAL CLASS	MEDIAN TYPE	ACCESS CONTROL	NHS	MILEPOINT	MILEPOINT DESCRIPTION	MARKED LANES	SURFACE WIDTH/TYPE*	AADT
STATE SECONDARY	U RUR MAJ COLL	NONE (UNDIV)	NONE	NOT NHS	00.370		2	22I	1,325
					00.370 MU 30	BELT ST			
					00.400	SPEED LIMIT 30 MPH			
	R				00.480		2	21I	
					00.480	OUT CORP LMTS SNOW HILL			
					00.510		2	22I	
					00.680	SPEED LIMIT 40 MPH			
					00.740 CO402	JOHN WALTER SMITH PARK RD			
					00.970 CO397	JOYNER RD			
NAME: PUBLIC LANDING RD					01.030 US113	WORCESTER HWY			
					01.030	STOP SIGN			
					01.120	STRUC #23012 PATTYS BRANCH			
					01.220	SPEED LIMIT 50 MPH			
					01.990 CO109	MCCABES CORNER RD			
					02.280	HARMONY LA			
					02.480 CO116	MT WESLEY RD			
					02.500	RETREAT LA			
					02.720 CO116	MT WESLEY RD			
					02.720 CO111	SCOTLAND RD			
					03.200 CO117	DOUBLE BRIDGES RD			
					04.350 CO110	SPENCE CHURCH RD			
	RUR MINOR COLL				04.710				625
					04.710 CO100	PAW PAW CREEK RD			
					04.710 CO317	TAYLOR RD			
					05.980	SPEED LIMIT 30 MPH			
					06.100	SIGN: PUBLIC LANDING			
					06.180 CO104	OUTTEN RD			
					06.260 CO101	BAYSIDE RD			
					06.290 CO103	PUBLIC LANDING WHARF RD			
					06.290	SIGN: END STATE MAINTENANCE			

*A,B = UNIMPROVED; C = GRADED & DRAINED; D,E = SOIL, GRAVEL, STONE; F,G = LOW TYPE BITUMINOUS
H,I = HIGH TYPE BITUMINOUS; J = CONCRETE; K = BRICK; L = BLOCK

STATE HIGHWAY ADMINISTRATION OF MARYLAND
HIGHWAY INFORMATION SERVICES DIVISION
DATA SUPPORT GROUP

PAGE: 15

STATE HIGHWAY LOCATION REFERENCE

COUNTY: WORCESTER

DISTRICT: 1

DATE: 12/31/05

ROUTE NUMBER: MD 366

INVENTORY DIRECTION: EAST

ROUTE NAME: STOCKTON RD

STATE SYSTEM	FUNCTIONAL CLASS	MEDIAN TYPE	ACCESS CONTROL	NHS	MILEPOINT	MILEPOINT DESCRIPTION	MARKED LANES	SURFACE WIDTH/TYPE*	AADT
STATE SECONDARY	U RUR MAJ COLL	NONE (UNDIV)	NONE	NOT NHS	00.000		2	30I	2,025
					00.000	US 13BU MARKET ST			
					00.000	STOP SIGN			
					00.030		2	22I	
	R				00.080	OUT CORP LMTS POCOMOKE CITY			
					00.130		2	34I	
					00.200		2	20I	
					00.200	US 13 OCEAN HWY			
					00.200	STOP SIGN			
	U				00.210	IN CORP LMTS POCOMOKE CITY			
					00.270	SPEED LIMIT 40 MPH			
					00.310	DRAINAGE 2-72" MULTI-PLATE PIPES			
					00.420		2	22I	
					00.660	ATHLETIC FIELD			
					00.700	ATHLETIC FIELD			
					00.750	NEWTON RECREATION AREA			
					00.830	CO310 BUCK HARBOR RD			
					00.830	CO 76 GROTON RD			
	R				00.940	OUT CORP LMTS POCOMOKE CITY			
					01.290	DRAINAGE 48" CMP			
					01.530	SPEED LIMIT 50 MPH			
					01.810	DRAINAGE 48" CMP			
					02.420	CO309 REDDEN RD			
					02.930	CO 81 BYRD RD			
					02.930	CO 77 BOSTON RD			
					03.000	STRUC #23041 PILCHARD CREEK			
					03.313	GOODWILL BAPTIST CHURCH			
					03.410				1,225
					03.410	CO 80 LAMBERTSON RD			
					03.410	CO308 HOLLY SWAMP RD			
					03.690	DRAINAGE 60" CMP			
					04.090	MD703 KLEJ GRANGE RD			
					05.370	UNSIGNED PVT RD			
					05.500	DRAINAGE 60" CMP			

*A,B = UNIMPROVED; C = GRADED & DRAINED; D,E = SOIL, GRAVEL, STONE; F,G = LOW TYPE BITUMINOUS
H,I = HIGH TYPE BITUMINOUS; J = CONCRETE; K = BRICK; L = BLOCK

PAGE: 15

STATE HIGHWAY ADMINISTRATION OF MARYLAND
HIGHWAY INFORMATION SERVICES DIVISION
DATA SUPPORT GROUP

PAGE: 16

STATE HIGHWAY LOCATION REFERENCE

COUNTY: WORCESTER

DISTRICT: 1

DATE: 12/31/05

ROUTE NUMBER: MD 366 CONTINUED

INVENTORY DIRECTION: EAST

ROUTE NAME: STOCKTON RD

STATE SYSTEM	FUNCTIONAL CLASS	MEDIAN TYPE	ACCESS CONTROL	NHS	MILEPOINT	MILEPOINT DESCRIPTION	MARKED LANES	SURFACE WIDTH/TYPE*	AADT
STATE SECONDARY	R RUR MAJ COLL	NONE (UNDIV)	NONE	NOT NHS	06.460	DRAINAGE 2-72" CMP SQUASHED (23122X0)	2	22I	1,225
					06.900 CO 89	BIRD HILL RD			
					07.690 CO 79	LITTLE MILL RD			
					07.870	SIGN: STOCKTON			
					07.900	SPEED LIMIT 30 MPH			
					07.900	SUB-STATION			
					08.020 CO433	HURSLEY RD			
					08.020	ST. PAUL UNITED METHODIST CHURCH			
					08.030 CO792	ST PAULS RD			
					08.047 CO693	ST JOHNS RD			
					08.050 CO775	GRANT RD			
					08.060	SANDY HILL CEMETERY			
					08.160	SPEED LIMIT 25 MPH			
					08.200 OP 27	WESLEY RD			
					08.200	STOCKTON MEMORIAL GARDENS			
					08.200	HOLY CROSS			
					08.250	CHURCH			
					08.310 OP 26	TRAIN STATION RD			
					08.330		2	24I	
					08.330 OP 29	NO NAME			
					08.340 OP 25	MADISON RD			
	RUR MINOR COLL				08.390		2	20I	1,025
NAME: GEORGE ISLAND LANDING RD					08.390 MD 12	SNOW HILL RD			
					08.390	STOP SIGN			
					08.520	SPEED LIMIT 30 MPH			
					08.850	FREETOWN LA			
					09.110	SIGN: STOCKTON			
					09.310 OP 4	TICKTOWN RD			
					09.460 OP 58	PORTERSVILLE RD			
					09.460 CO 84	GREENBACKVILLE RD			
					09.560	PORTERSVILLE UNITED METHODIST CHURCH			
					09.660 OP 58	PORTERSVILLE RD			
					09.737	SPEED LIMIT 50 MPH			

*A,B = UNIMPROVED; C = GRADED & DRAINED; D,E = SOIL, GRAVEL, STONE; F,G = LOW TYPE BITUMINOUS
H,I = HIGH TYPE BITUMINOUS; J = CONCRETE; K = BRICK; L = BLOCK

PAGE: 16

STATE HIGHWAY ADMINISTRATION OF MARYLAND
HIGHWAY INFORMATION SERVICES DIVISION
DATA SUPPORT GROUP

PAGE: 17

STATE HIGHWAY LOCATION REFERENCE

COUNTY: WORCESTER

DISTRICT: 1

DATE: 12/31/05

ROUTE NUMBER: MD 366 CONTINUED

INVENTORY DIRECTION: EAST

ROUTE NAME: GEORGE ISLAND LANDING RD

STATE SYSTEM	FUNCTIONAL CLASS	MEDIAN TYPE	ACCESS CONTROL	NHS	MILEPOINT	MILEPOINT DESCRIPTION	MARKED LANES	SURFACE WIDTH/TYPE*	AADT
STATE SECONDARY	R RUR MINOR COLL	NONE (UNDIV)	NONE	NOT NHS	11.170	SIGN: END STATE MAINTENANCE	2	20I	1,025
					11.170	ENT TO PARKING LOT (AHEAD)			

ROUTE NUMBER: MD 367

INVENTORY DIRECTION: EAST

ROUTE NAME: BISHOPVILLE RD

STATE SYSTEM	FUNCTIONAL CLASS	MEDIAN TYPE	ACCESS CONTROL	NHS	MILEPOINT	MILEPOINT DESCRIPTION	MARKED LANES	SURFACE WIDTH/TYPE*	AADT
STATE SECONDARY	R RUR MINOR COLL	NONE (UNDIV)	NONE	NOT NHS	00.000		2	22I	4,175
					00.000 CO235	BISHOPVILLE RD (BACK)			
					00.000	SIGN: BEGIN STATE MAINTENANCE			
					00.026		2	24I	
	RUR MAJ COLL				00.090				
					00.090 US113	WORCESTER HWY			
					00.090	TRAFFIC SIGNAL			
					00.156		2	22I	
					00.170	SPEED LIMIT 50 MPH			
					00.250 CO234	OLD STAGE RD			
					00.500	DRAINAGE 48" CMP (23332X0)			
					01.050	DRAINAGE 48" CMP (23034X0)			
					01.210	ST. JOHN A.M.E. CHURCH			
					01.240	ELECTRIC SUB STATION			
					01.520	SPEED LIMIT 30 MPH			
					01.540	SIGN: BISHOPVILLE			
					01.630	PICNIC SITE			
					01.730 CO216	JARVIS RD			
					01.730 CO335	HOTEL RD			
					01.790	STRUC #23013 BUNTINGS BRANCH			
					01.840				3,375
					01.840 MD368	ST MARTINS NECK RD			
					01.880	BISHOPVILLE POST OFFICE			
					01.900 CO232	BANK ST			
					01.960 CO231	BISHOP ST			
					01.960	BISHOPVILLE V.F.D.			
					02.130 CO219	AMES RD			

*A,B = UNIMPROVED; C = GRADED & DRAINED; D,E = SOIL, GRAVEL, STONE; F,G = LOW TYPE BITUMINOUS
H,I = HIGH TYPE BITUMINOUS; J = CONCRETE; K = BRICK; L = BLOCK

PAGE: 17

STATE HIGHWAY ADMINISTRATION OF MARYLAND
HIGHWAY INFORMATION SERVICES DIVISION
DATA SUPPORT GROUP

PAGE: 18

STATE HIGHWAY LOCATION REFERENCE

COUNTY: WORCESTER

DISTRICT: 1

DATE: 12/31/05

ROUTE NUMBER: MD 367 CONTINUED

INVENTORY DIRECTION: EAST

ROUTE NAME: BISHOPVILLE RD

STATE SYSTEM	FUNCTIONAL CLASS	MEDIAN TYPE	ACCESS CONTROL	NHS	MILEPOINT	MILEPOINT DESCRIPTION	MARKED LANES	SURFACE WIDTH/TYPE*	AADT
STATE SECONDARY	R RUR MAJ COLL	NONE (UNDIV)	NONE	NOT NHS	02.130 MD568	HATCHERY RD	2	22I	3,375
					02.260	SPEED LIMIT 40 MPH			
					02.340	SIGN: BISHOPVILLE			
					02.600 CO226	WEST LINE RD			
					02.600	DELAWARE ST/L			

ROUTE NUMBER: MD 368

INVENTORY DIRECTION: NORTH

ROUTE NAME: ST MARTINS NECK RD

STATE SYSTEM	FUNCTIONAL CLASS	MEDIAN TYPE	ACCESS CONTROL	NHS	MILEPOINT	MILEPOINT DESCRIPTION	MARKED LANES	SURFACE WIDTH/TYPE*	AADT
STATE SECONDARY	R RUR MINOR COLL	NONE (UNDIV)	NONE	NOT NHS	00.000		2	22I	2,925
					00.000 CO220	ST MARTINS NECK RD (BACK)			
					00.000	SIGN: BEGIN STATE MAINTENANCE			
					00.060 CO219	AMES RD			
					00.140	DRAINAGE CBC 18' X 22' X 1.5 '			
					00.280 MD367	BISHOPVILLE RD			
					00.280	STOP SIGN			

ROUTE NUMBER: MD 371

INVENTORY DIRECTION: NORTH

ROUTE NAME: CEDAR HALL RD

STATE SYSTEM	FUNCTIONAL CLASS	MEDIAN TYPE	ACCESS CONTROL	NHS	MILEPOINT	MILEPOINT DESCRIPTION	MARKED LANES	SURFACE WIDTH/TYPE*	AADT
STATE SECONDARY	R RUR LOCAL	NONE (UNDIV)	NONE	NOT NHS	00.000		2	22I	775
					00.000 CO 58	CEDARHALL WHARF RD			
					00.010	PITTS CREEK BAPTIST CHURCH			
					00.037	PITTS CREEK BAPTIST CHURCH			
	RUR MINOR COLL				00.070				
					00.070 CO304	COLONA RD			
					00.120	SPEED LIMIT 50 MPH			
					00.180 CO 59	HICKORY POINT RD			
					00.480 CO 60	VIA RD			
					01.060 CO 61	BISHOP RD			
					01.240 CO 54	NEW BRIDGE RD			

*A,B = UNIMPROVED; C = GRADED & DRAINED; D,E = SOIL, GRAVEL, STONE; F,G = LOW TYPE BITUMINOUS
H,I = HIGH TYPE BITUMINOUS; J = CONCRETE; K = BRICK; L = BLOCK

PAGE: 18

STATE HIGHWAY ADMINISTRATION OF MARYLAND
HIGHWAY INFORMATION SERVICES DIVISION
DATA SUPPORT GROUP

PAGE: 19

STATE HIGHWAY LOCATION REFERENCE

COUNTY: WORCESTER

DISTRICT: 1

DATE: 12/31/05

ROUTE NUMBER: MD 371 CONTINUED

INVENTORY DIRECTION: NORTH

ROUTE NAME: CEDAR HALL RD

STATE SYSTEM	FUNCTIONAL CLASS	MEDIAN TYPE	ACCESS CONTROL	NHS	MILEPOINT	MILEPOINT DESCRIPTION	MARKED LANES	SURFACE WIDTH/TYPE*	AADT
STATE SECONDARY	R RUR MINOR COLL	NONE (UNDIV)	NONE	NOT NHS	01.540 CO 45	CYPRESS RD	2	22I	775
					02.400 CO 62	HILLMAN RD			
					03.050	SPUR TO POCOMOKE BELTWAY			
					03.110 CO274	POCOMOKE BELTWAY			
					03.720		2	20I	
					03.720 CO 53	DUN SWAMP RD			
					03.760	DRAINAGE 2-72" CP			
					03.910	SPEED LIMIT 30 MPH			
NAME: SECOND ST					04.060 CO 49	MCMICHAEL AVE			
					04.060	SIGN: WELCOME TO POCOMOKE CITY			
	U				04.070	IN CORP LMTS POCOMOKE CITY			
					04.120	SPUR TO MCMICHAEL AVE			
					04.150		2	28I	
					04.150	SPEED LIMIT 25 MPH			
					04.270 MU 80	BROAD ST			
					04.270 MU510	SECOND ST (AHEAD)			
					04.270	SIGN: END STATE MAINTENANCE			

ROUTE NUMBER: MD 374

INVENTORY DIRECTION: EAST

ROUTE NAME: LIBERTYTOWN RD

STATE SYSTEM	FUNCTIONAL CLASS	MEDIAN TYPE	ACCESS CONTROL	NHS	MILEPOINT	MILEPOINT DESCRIPTION	MARKED LANES	SURFACE WIDTH/TYPE*	AADT
STATE SECONDARY	R RUR MAJ COLL	NONE (UNDIV)	NONE	NOT NHS	00.000		2	24I	1,225
					00.000	WICOMICO CO/L			
					00.000	STRUC #23017 POCOMOKE RIVER			
					00.108	SPEED LIMIT 50 MPH			
					00.570 CO105	SANDYFIELD RD			
					00.940 OP441	LEE RD			
					01.160		2	22I	
					01.390	DRAINAGE 60" CMP			
					01.790 CO131	NINE PIN BRANCH RD			
					02.370	DRAINAGE 48" CMP (23135X0)			
					03.410	SIGN: LIBERTYTOWN			
					03.630 CO321	IRONSHIRE STATION RD			

*A,B = UNIMPROVED; C = GRADED & DRAINED; D,E = SOIL, GRAVEL, STONE; F,G = LOW TYPE BITUMINOUS
H,I = HIGH TYPE BITUMINOUS; J = CONCRETE; K = BRICK; L = BLOCK

PAGE: 19

STATE HIGHWAY ADMINISTRATION OF MARYLAND
HIGHWAY INFORMATION SERVICES DIVISION
DATA SUPPORT GROUP

PAGE: 20

STATE HIGHWAY LOCATION REFERENCE

COUNTY: WORCESTER

DISTRICT: 1

DATE: 12/31/05

ROUTE NUMBER: MD 374 CONTINUED

INVENTORY DIRECTION: EAST

ROUTE NAME: LIBERTYTOWN RD

STATE SYSTEM	FUNCTIONAL CLASS	MEDIAN TYPE	ACCESS CONTROL	NHS	MILEPOINT	MILEPOINT DESCRIPTION	MARKED LANES	SURFACE WIDTH/TYPE*	AADT
STATE SECONDARY	R RUR MAJ COLL	NONE (UNDIV)	NONE	NOT NHS	03.630 CO322	PURNELL CROSSING RD	2	22I	1,225
					03.825	SIGN: LIBERTYTOWN			
					03.850	DRAINAGE CBC - 9'X29'X5'			
					04.010	STRUC #23014 LIBERTYTOWN BRANCH			
					04.680 CO135	TIMMONSTOWN RD			
					04.830				1,950
					04.830 CO146	CEDAR LANE RD			
					05.980 CO165	NARROW BRANCH RD			
					07.540	POMPANO LA			
					07.900	SPEED LIMIT 30 MPH			
					07.960	SIGN: BERLIN			
	U URB MINOR ART				08.020				
NAME: BROAD ST					08.020	IN CORP LMTS BERLIN			
					08.120 MU 15	ANN DR			
					08.210 MU110	ESHAM AVE			
					08.263 MU 72	BUTTERCUP CT			
					08.420 MU184	HENRYS MILL DR			
					08.470 MU370	WASHINGTON ST			
					08.480 MU180	HARRISON AVE			
					08.500		2	20I	
					08.500	R/R #CR 531 865 V			
					08.580		2	26I	
					08.580 MU380	WEST ST			
					08.610 MD375	COMMERCE ST			
					08.670 MU140	GAY ST			
					08.700 MD818	N MAIN ST			
					08.700	STOP SIGN			

ROUTE NUMBER: MD 375

INVENTORY DIRECTION: NORTH

ROUTE NAME: COMMERCE ST

STATE SYSTEM	FUNCTIONAL CLASS	MEDIAN TYPE	ACCESS CONTROL	NHS	MILEPOINT	MILEPOINT DESCRIPTION	MARKED LANES	SURFACE WIDTH/TYPE*	AADT
STATE SECONDARY	U URB LOCAL	NONE (UNDIV)	NONE	NOT NHS	00.000		1	22I	1,499
					00.000 MU250	PITTS ST (BACK)			

*A,B = UNIMPROVED; C = GRADED & DRAINED; D,E = SOIL, GRAVEL, STONE; F,G = LOW TYPE BITUMINOUS
H,I = HIGH TYPE BITUMINOUS; J = CONCRETE; K = BRICK; L = BLOCK

PAGE: 20

STATE HIGHWAY ADMINISTRATION OF MARYLAND
HIGHWAY INFORMATION SERVICES DIVISION
DATA SUPPORT GROUP

PAGE: 21

STATE HIGHWAY LOCATION REFERENCE

COUNTY: WORCESTER

DISTRICT: 1

DATE: 12/31/05

ROUTE NUMBER: MD 375 CONTINUED

INVENTORY DIRECTION: NORTH

ROUTE NAME: COMMERCE ST

STATE SYSTEM	FUNCTIONAL CLASS	MEDIAN TYPE	ACCESS CONTROL	NHS	MILEPOINT	MILEPOINT DESCRIPTION	MARKED LANES	SURFACE WIDTH/TYPE*	AADT
STATE SECONDARY	U URB LOCAL	NONE (UNDIV)	NONE	NOT NHS	00.000 MD818	N MAIN ST	1	22I	1,499
					00.060 MD374	BROAD ST			

ROUTE NUMBER: MD 376

INVENTORY DIRECTION: EAST

ROUTE NAME: BAY ST

STATE SYSTEM	FUNCTIONAL CLASS	MEDIAN TYPE	ACCESS CONTROL	NHS	MILEPOINT	MILEPOINT DESCRIPTION	MARKED LANES	SURFACE WIDTH/TYPE*	AADT
STATE SECONDARY	U URB MINOR ART	NONE (UNDIV)	NONE	NOT NHS	00.000		2	30I	5,250
					00.000 MU190	JEFFERSON ST (BACK)			
					00.000 MD818	S MAIN ST			
					00.000	STOP SIGN			
					00.010		2	24I	
					00.010 MD377	WILLIAMS ST			
					00.020	CITY HALL			
					00.120 MU 90	CHURCH ST			
					00.160 MU250	PITTS ST			
					00.210 MU 30	BRANCH ST			
					00.420 US113	WORCESTER HWY			
					00.420	TRAFFIC SIGNAL			
					00.460 MU100	DECATUR ST			
					00.480		2	22I	
					00.480 MU120	FLOWER ST			
					00.520	SPEED LIMIT 30 MPH			
					00.810	SPEED LIMIT 40 MPH			
NAME: ASSATEAGUE RD R					00.830	OUT CORP LMTS BERLIN			
					00.830	STRUC #23039 HUDSON BRANCH			
					00.840 MU 25	BOTTLE BRANCH RD			
					00.870	SIGN: WELCOME TO BERLIN			
					00.940	SPEED LIMIT 40 MPH			
					00.970 CO762	KITTS BRANCH RD			
					01.185	EVERGREEN CEMETERY			
					01.670				4,150
					01.670 CO140	HARRISON RD			
					01.720	SPEED LIMIT 50 MPH			

*A,B = UNIMPROVED; C = GRADED & DRAINED; D,E = SOIL, GRAVEL, STONE; F,G = LOW TYPE BITUMINOUS
H,I = HIGH TYPE BITUMINOUS; J = CONCRETE; K = BRICK; L = BLOCK

PAGE: 21

STATE HIGHWAY ADMINISTRATION OF MARYLAND
HIGHWAY INFORMATION SERVICES DIVISION
DATA SUPPORT GROUP

PAGE: 22

STATE HIGHWAY LOCATION REFERENCE

COUNTY: WORCESTER

DISTRICT: 1

DATE: 12/31/05

ROUTE NUMBER: MD 376 CONTINUED

INVENTORY DIRECTION: EAST

ROUTE NAME: ASSATEAGUE RD

STATE SYSTEM		FUNCTIONAL CLASS	MEDIAN TYPE	ACCESS CONTROL	NHS	MILEPOINT	MILEPOINT DESCRIPTION	MARKED LANES	SURFACE WIDTH/TYPE*	AADT
STATE SECONDARY	R	URB MINOR ART RUR MAJ COLL	NONE (UNDIV)	NONE	NOT NHS	01.740	STRUC #23019 TRAPPE CREEK	2	22I	4,150
						01.750				
						01.750 CO154	SINEPUXENT RD			
						02.130	DRAINAGE 36" CMP			
						02.300 CO746	PHEASANT DR			
						02.510 CO708	HUNTING HOUND RD			
						02.860 CO682	SADDLECREEK DR			
						03.260 CO148	BURBAGE RD			
						03.750	GREY FOX LA			
						03.850	STRUC #23015 AYER CREEK			
						04.200	RACCOON LA			
						04.530	SPUR FR MD 611			
						04.540	SPUR TO MD 611			
						04.560 MD611	STEPHEN DECATUR RD			
						04.560	STOP SIGN			

ROUTE NUMBER: MD 377

INVENTORY DIRECTION: NORTH

ROUTE NAME: WILLIAMS ST

STATE SYSTEM		FUNCTIONAL CLASS	MEDIAN TYPE	ACCESS CONTROL	NHS	MILEPOINT	MILEPOINT DESCRIPTION	MARKED LANES	SURFACE WIDTH/TYPE*	AADT
STATE SECONDARY	U	URB MINOR ART	NONE (UNDIV)	NONE	NOT NHS	00.000		2	24I	3,125
						00.000 MD376	BAY ST			
						00.010	BERLIN CITY HALL			
						00.040		2	26I	
						00.040 MU250	PITTS ST			
						00.040	STOP SIGN			
						00.100 MU360	VINE ST			
						00.120	SPEED LIMIT 30 MPH			
						00.180		2	24I	
						00.180 MU260	POWELLTON AVE			
						00.276 MU386	WALNUT HILL RD			
						00.400 MU 80	CEDAR AVE			
						00.480 MU130	FRANKLIN AVE			
						00.560 MU160	GRAHAM AVE			

*A,B = UNIMPROVED; C = GRADED & DRAINED; D,E = SOIL, GRAVEL, STONE; F,G = LOW TYPE BITUMINOUS
H,I = HIGH TYPE BITUMINOUS; J = CONCRETE; K = BRICK; L = BLOCK

PAGE: 22

STATE HIGHWAY ADMINISTRATION OF MARYLAND
HIGHWAY INFORMATION SERVICES DIVISION
DATA SUPPORT GROUP

PAGE: 23

STATE HIGHWAY LOCATION REFERENCE

COUNTY: WORCESTER

DISTRICT: 1

DATE: 12/31/05

ROUTE NUMBER: MD 377 CONTINUED

INVENTORY DIRECTION: NORTH

ROUTE NAME: WILLIAMS ST

STATE SYSTEM	FUNCTIONAL CLASS	MEDIAN TYPE	ACCESS CONTROL	NHS	MILEPOINT	MILEPOINT DESCRIPTION	MARKED LANES	SURFACE WIDTH/TYPE*	AADT
STATE SECONDARY	U URB MINOR ART	NONE (UNDIV)	NONE	NOT NHS	00.580		2	28I	3,125
					00.650	BERLIN FIRST BAPTIST CHURCH			
					00.780 MD346	OLD OCEAN CITY BLVD			
					00.780	STOP SIGN			

ROUTE NUMBER: MD 378

INVENTORY DIRECTION: NORTH

ROUTE NAME: BALTIMORE AVE

STATE SYSTEM	FUNCTIONAL CLASS	MEDIAN TYPE	ACCESS CONTROL	NHS	MILEPOINT	MILEPOINT DESCRIPTION	MARKED LANES	SURFACE WIDTH/TYPE*	AADT
STATE SECONDARY	U URB MINOR ART	NONE (UNDIV)	NONE	NOT NHS	00.000		3	34I	8,075
					00.000 MU 70	S BALTIMORE AVE (BACK)			
					00.000 MU9015	S 1ST ST			
					00.000 MD528	S 1ST ST			
					00.020	SPEED LIMIT 25 MPH			
					00.060 MU310	S DIVISION ST			
					00.060	TRAFFIC SIGNAL			
					00.120 MU1020	WORCESTER ST			
					00.160 MU940	WICOMICO ST			
					00.210 MU760	SOMERSET ST			
					00.210	TRAFFIC SIGNAL			
					00.260 MU330	DORCHESTER ST			
					00.300 MU850	TALBOT ST			
					00.350 MU200	CAROLINE ST #2			
	URB OPA			NHS	00.390				
					00.390 US 50	N DIVISION ST			
					00.390 MU290	N DIVISION ST			
					00.390	TRAFFIC SIGNAL			
					00.470 MD378A	1ST ST			
					00.470 MU9010	1ST ST			
					00.540 MU9020	2ND ST			
					00.540	TRAFFIC SIGNAL			
					00.610 MU9030	3RD ST			
					00.610	TRAFFIC SIGNAL			
					00.620	OCEAN CITY CITY HALL			

*A,B = UNIMPROVED; C = GRADED & DRAINED; D,E = SOIL, GRAVEL, STONE; F,G = LOW TYPE BITUMINOUS
H,I = HIGH TYPE BITUMINOUS; J = CONCRETE; K = BRICK; L = BLOCK

PAGE: 23

STATE HIGHWAY ADMINISTRATION OF MARYLAND
HIGHWAY INFORMATION SERVICES DIVISION
DATA SUPPORT GROUP

PAGE: 24

STATE HIGHWAY LOCATION REFERENCE

COUNTY: WORCESTER

DISTRICT: 1

DATE: 12/31/05

ROUTE NUMBER: MD 378 CONTINUED

INVENTORY DIRECTION: NORTH

ROUTE NAME: BALTIMORE AVE

STATE SYSTEM	FUNCTIONAL CLASS	MEDIAN TYPE	ACCESS CONTROL	NHS	MILEPOINT	MILEPOINT DESCRIPTION	MARKED LANES	SURFACE WIDTH/TYPE*	AADT
STATE SECONDARY	U URB OPA	NONE (UNDIV)	NONE	NHS	00.620	ST. PAUL EPISCOPAL BY THE OCEAN CHURCH	3	34I	8,075
					00.660	ATLANTIC METHODIST CHURCH			
					00.680 MU9035	4TH ST			
					00.690				
					00.690	SPEED LIMIT 30 MPH			
					00.750 MU9040	5TH ST			
					00.820 MU9045	6TH ST			
					00.890 MU9050	7TH ST			
					00.890	TRAFFIC SIGNAL			
					00.920 MU820	SURF AVE			
					00.950		2	24I	
					00.950 MU9055	8TH ST			
					00.950	TRAFFIC SIGNAL			
	URB MINOR ART			NOT NHS	01.020				
					01.020 MU9060	9TH ST			
					01.020 MD378B	9TH ST			
					01.020	TRAFFIC SIGNAL			
					01.090 MU9065	10TH ST			
					01.140 MU9070	11TH ST			
					01.190 MU9075	12TH ST			
					01.250 MU1015	WOOD LA			
					01.280 MU9080	13TH ST			
					01.350 MU9085	14TH ST			
					01.350	TRAFFIC SIGNAL			
					01.420		1	12I	
NAME: 15TH ST					01.420 MU 60	BALTIMORE AVE #2			
					01.420 MU9095	15TH ST #2			
					01.460 MU980	WILMINGTON LA			
					01.490 MD528	PHILADELPHIA AVE			
					01.490 MU9090	15TH ST (AHEAD)			
					01.490	TRAFFIC SIGNAL			

*A,B = UNIMPROVED; C = GRADED & DRAINED; D,E = SOIL, GRAVEL, STONE; F,G = LOW TYPE BITUMINOUS
H,I = HIGH TYPE BITUMINOUS; J = CONCRETE; K = BRICK; L = BLOCK

PAGE: 24

STATE HIGHWAY LOCATION REFERENCE

COUNTY: WORCESTER

DISTRICT: 1

DATE: 12/31/05

ROUTE NUMBER: MD 378A

INVENTORY DIRECTION: EAST

ROUTE NAME: 1ST ST

STATE SYSTEM	FUNCTIONAL CLASS	MEDIAN TYPE	ACCESS CONTROL	NHS	MILEPOINT	MILEPOINT DESCRIPTION	MARKED LANES	SURFACE WIDTH/TYPE*	AADT
STATE SECONDARY	U URB COLL	NONE (UNDIV)	NONE	NOT NHS	00.000		2	24I	3,725
					00.000 MU9010	1ST ST (BACK)			
					00.000 MD378	BALTIMORE AVE			
					00.040 MU990	WILMINGTON LA #2			
					00.070 MD528	PHILADELPHIA AVE			
					00.070 MU9010	1ST ST (AHEAD)			
					00.070	TRAFFIC SIGNAL			

ROUTE NUMBER: MD 378B

INVENTORY DIRECTION: EAST

ROUTE NAME: 9TH ST

STATE SYSTEM	FUNCTIONAL CLASS	MEDIAN TYPE	ACCESS CONTROL	NHS	MILEPOINT	MILEPOINT DESCRIPTION	MARKED LANES	SURFACE WIDTH/TYPE*	AADT
STATE SECONDARY	U URB OPA	NONE (UNDIV)	NONE	NHS	00.000		2	24I	4,400
					00.000 MU9060	9TH ST (BACK)			
					00.000 MD378	BALTIMORE AVE			
					00.000	TRAFFIC SIGNAL			
					00.040 MU980	WILMINGTON LA			
					00.070 MD528	PHILADELPHIA AVE			
					00.070 MU9060	9TH ST (AHEAD)			

ROUTE NUMBER: MD 452

INVENTORY DIRECTION: NORTH

ROUTE NAME: FRIENDSHIP RD

STATE SYSTEM	FUNCTIONAL CLASS	MEDIAN TYPE	ACCESS CONTROL	NHS	MILEPOINT	MILEPOINT DESCRIPTION	MARKED LANES	SURFACE WIDTH/TYPE*	AADT
STATE SECONDARY	R URB COLL	NONE (UNDIV)	NONE	NOT NHS	00.000		2	24I	2,075
					00.000 MU305	SEAHAWK RD (BACK)			
					00.000 US 50	OCEAN GATEWAY			
					00.000	TRAFFIC SIGNAL			
					00.010	SPUR FR US 50			
					00.010	SPUR TO US 50			
					00.020 MD707B	GREYS CORNER RD			
					00.100	SPEED LIMIT 30 MPH			
	RUR MINOR COLL				00.370				

*A,B = UNIMPROVED; C = GRADED & DRAINED; D,E = SOIL, GRAVEL, STONE; F,G = LOW TYPE BITUMINOUS
H,I = HIGH TYPE BITUMINOUS; J = CONCRETE; K = BRICK; L = BLOCK

STATE HIGHWAY ADMINISTRATION OF MARYLAND
HIGHWAY INFORMATION SERVICES DIVISION
DATA SUPPORT GROUP

PAGE: 26

STATE HIGHWAY LOCATION REFERENCE

COUNTY: WORCESTER

DISTRICT: 1

DATE: 12/31/05

ROUTE NUMBER: MD 452 CONTINUED

INVENTORY DIRECTION: NORTH

ROUTE NAME: FRIENDSHIP RD

STATE SYSTEM	FUNCTIONAL CLASS	MEDIAN TYPE	ACCESS CONTROL	NHS	MILEPOINT	MILEPOINT DESCRIPTION	MARKED LANES	SURFACE WIDTH/TYPE*	AADT
STATE SECONDARY	R RUR MINOR COLL	NONE (UNDIV)	NONE	NOT NHS	00.370 CO213	GRIFFIN RD	2	24I	2,075
					00.430	SPEED LIMIT 50 MPH			
					00.680	DRAINAGE 48" CMP			
					00.930 CO334	CATHELL RD			
					00.930 CO210	GEORGETOWN RD			
					01.300	SPUR TO CASH RD			
					01.330 CO212	CASH RD			
					01.510	FRIENDSHIP UNITED METHODIST CHURCH			
					01.640 MD575	WORCESTER HWY			
					01.640	STOP SIGN			

ROUTE NUMBER: MD 528

INVENTORY DIRECTION: SOUTH

ROUTE NAME: COASTAL HWY

STATE SYSTEM	FUNCTIONAL CLASS	MEDIAN TYPE	ACCESS CONTROL	NHS	MILEPOINT	MILEPOINT DESCRIPTION	MARKED LANES	SURFACE WIDTH/TYPE*	AADT
STATE SECONDARY	U URB OPA	CURBED	NONE	NHS	00.000		6	66I	15,675
					00.000	DELAWARE ST/L			
					00.000 MU9645	146TH ST			
					00.000 MU9646	146TH ST			
					00.040				
					00.040	SPEED LIMIT 40 MPH			
					00.060 MU9640	145TH ST			
					00.060 MU9641	145TH ST			
					00.067	DIRECTIONAL CROSSOVER			
					00.130 MU9635	144TH ST			
					00.130 MU9636	144TH ST			
					00.190	PEDESTRIAN CROSSOVER			
					00.200 MU9630	143RD ST			
					00.200 MU9631	143RD ST			
					00.240 MU8142	142ND 1/2 ST ALLEY			
					00.270 MU9625	142ND ST			
					00.270	CROSSOVER			
					00.270	TRAFFIC SIGNAL			

*A,B = UNIMPROVED; C = GRADED & DRAINED; D,E = SOIL, GRAVEL, STONE; F,G = LOW TYPE BITUMINOUS
H,I = HIGH TYPE BITUMINOUS; J = CONCRETE; K = BRICK; L = BLOCK

PAGE: 26

STATE HIGHWAY ADMINISTRATION OF MARYLAND
HIGHWAY INFORMATION SERVICES DIVISION
DATA SUPPORT GROUP

PAGE: 27

STATE HIGHWAY LOCATION REFERENCE

COUNTY: WORCESTER

DISTRICT: 1

DATE: 12/31/05

ROUTE NUMBER: MD 528 CONTINUED

INVENTORY DIRECTION: SOUTH

ROUTE NAME: COASTAL HWY

STATE SYSTEM	FUNCTIONAL CLASS	MEDIAN TYPE	ACCESS CONTROL	NHS	MILEPOINT	MILEPOINT DESCRIPTION	MARKED LANES	SURFACE WIDTH/TYPE*	AADT
STATE SECONDARY	U URB OPA	CURBED	NONE	NHS	00.340 MU9620	141ST ST	6	66l	15,675
					00.340 MU9621	141ST ST			
					00.420 MU9615	140TH ST			
					00.420 MU9616	140TH ST			
					00.450 MU8154	ACCESS ALLEY			
					00.490 MU9610	139TH ST			
					00.490	TRAFFIC SIGNAL			
					00.560 MU9605	138TH ST			
					00.560 MU9606	138TH ST			
					00.620 MU9600	137TH ST			
					00.620 MU9601	137TH ST			
					00.630	CROSSOVER			
					00.690 MU9595	136TH ST			
					00.690	TRAFFIC SIGNAL			
					00.690	CROSSOVER			
					00.720	POPLAR LA			
					00.730	ORCHARD LA			
					00.760 MU9591	135TH ST			
					00.760 MU9590	135TH ST			
					00.790	BEA LA			
					00.800	DENNY LA			
					00.830 MU9585	134TH ST			
					00.830 MU9586	134TH ST			
					00.840	CROSSOVER			
					00.850	POSEY LA			
					00.880	ASTER LA			
					00.900 MU9580	133RD ST			
					00.900	TRAFFIC SIGNAL			
					00.900	CROSSOVER			
					00.970 MU9575	132ND ST			
					00.970 MU9576	132ND ST			
					01.040 MU9570	131ST ST			
					01.040 MU9571	131ST ST			
					01.040	DIRECTIONAL CROSSOVER			
					01.120 MU9565	130TH ST			

*A,B = UNIMPROVED; C = GRADED & DRAINED; D,E = SOIL, GRAVEL, STONE; F,G = LOW TYPE BITUMINOUS
H,I = HIGH TYPE BITUMINOUS; J = CONCRETE; K = BRICK; L = BLOCK

PAGE: 27

STATE HIGHWAY ADMINISTRATION OF MARYLAND
HIGHWAY INFORMATION SERVICES DIVISION
DATA SUPPORT GROUP

PAGE: 28

STATE HIGHWAY LOCATION REFERENCE

COUNTY: WORCESTER

DISTRICT: 1

DATE: 12/31/05

ROUTE NUMBER: MD 528 CONTINUED

INVENTORY DIRECTION: SOUTH

ROUTE NAME: COASTAL HWY

STATE SYSTEM	FUNCTIONAL CLASS	MEDIAN TYPE	ACCESS CONTROL	NHS	MILEPOINT	MILEPOINT DESCRIPTION	MARKED LANES	SURFACE WIDTH/TYPE*	AADT
STATE SECONDARY	U URB OPA	CURBED	NONE	NHS	01.120	CROSSOVER	6	66l	15,675
					01.120	TRAFFIC SIGNAL			
					01.130	OCEAN CITY V.F.D. STATION #4			
					01.130	CROSSOVER			
					01.200 MU9560	129TH ST			
					01.200	MONTEGO BAY SHOPPING CENTER			
					01.230	DIRECTIONAL CROSSOVER			
					01.260	CROSSOVER			
					01.270 MU9555	128TH ST			
					01.330 MU9550	127TH ST			
					01.330	CROSSOVER			
					01.330	TRAFFIC SIGNAL			
					01.400 MU9545	126TH ST			
					01.400	NORTHSIDE MALL SHOPPING CENTER			
					01.470 MU9540	125TH ST			
					01.470 MU9541	125TH ST			
					01.540 MU9535	124TH ST			
					01.550	CROSSOVER			
					01.610 MU9530	123RD ST			
					01.610	CROSSOVER			
					01.610	TRAFFIC SIGNAL			
					01.680 MU9525	122ND ST			
					01.720 MU364	GEORGIA AVE			
					01.760 MU9520	121ST ST			
					01.830 MU365	EDWARD L TAYLOR RD			
					01.830 MU9515	120TH ST			
					01.830	CROSSOVER			
					01.830	TRAFFIC SIGNAL			
					01.890 MU9510	119TH ST			
					01.890	OCEAN CITY SQUARE SHOPPING CENTER			
					01.960 MU9505	118TH ST			
					01.960	CROSSOVER			
					01.960	TRAFFIC SIGNAL			
					02.030 MU500	NEWPORT BAY RD			
					02.040	PEDESTRIAN CROSSOVER			

*A,B = UNIMPROVED; C = GRADED & DRAINED; D,E = SOIL, GRAVEL, STONE; F,G = LOW TYPE BITUMINOUS
H,I = HIGH TYPE BITUMINOUS; J = CONCRETE; K = BRICK; L = BLOCK

PAGE: 28

STATE HIGHWAY ADMINISTRATION OF MARYLAND
HIGHWAY INFORMATION SERVICES DIVISION
DATA SUPPORT GROUP

PAGE: 29

STATE HIGHWAY LOCATION REFERENCE

COUNTY: WORCESTER

DISTRICT: 1

DATE: 12/31/05

ROUTE NUMBER: MD 528 CONTINUED

INVENTORY DIRECTION: SOUTH

ROUTE NAME: COASTAL HWY

STATE SYSTEM	FUNCTIONAL CLASS	MEDIAN TYPE	ACCESS CONTROL	NHS	MILEPOINT	MILEPOINT DESCRIPTION	MARKED LANES	SURFACE WIDTH/TYPE*	AADT
STATE SECONDARY	U URB OPA	CURBED	NONE	NHS	02.090 MU410	JAMESTOWN RD	6	66l	15,675
					02.090	CROSSOVER			
					02.090	TRAFFIC SIGNAL			
					02.150	CROSSOVER			
					02.150	TRAFFIC SIGNAL			
					02.190	CROSSOVER			
					02.190	TRAFFIC SIGNAL			
					02.280 MU9500	112TH ST			
					02.340 MU210	CHANNEL BUOY RD			
					02.340	CROSSOVER			
					02.340	TRAFFIC SIGNAL			
					02.400 MU540	OLD WHARF RD			
					02.400	CROSSOVER			
					02.460 MU1010	WINTER HARBOR DR			
					02.460	CROSSOVER			
					02.520 MU530	OLD LANDING RD			
					02.520	CROSSOVER			
					02.520	TRAFFIC SIGNAL			
					02.700	ST. LUKE'S CATHOLIC CHURCH			
					02.730 MU9495	100TH ST			
					02.730	CROSSOVER			
					02.730	TRAFFIC SIGNAL			
					02.750	CROSSOVER			
					02.780 MU9499	99TH ST			
					02.970				25,575
					02.970 MU9490	94TH ST			
					02.970	CROSSOVER			
					02.970	TRAFFIC SIGNAL			
					03.010 MU9485	93RD ST			
					03.010	CROSSOVER			
					03.050 MU9480	92ND ST			
					03.050 MU 10	ARCTIC AVE			
					03.110 MU9475	91ST ST			
					03.160 MU9470	90TH ST			
					03.170 MU560	PACIFIC AVE			

*A,B = UNIMPROVED; C = GRADED & DRAINED; D,E = SOIL, GRAVEL, STONE; F,G = LOW TYPE BITUMINOUS
H,I = HIGH TYPE BITUMINOUS; J = CONCRETE; K = BRICK; L = BLOCK

PAGE: 29

STATE HIGHWAY ADMINISTRATION OF MARYLAND
HIGHWAY INFORMATION SERVICES DIVISION
DATA SUPPORT GROUP

PAGE: 30

STATE HIGHWAY LOCATION REFERENCE

COUNTY: WORCESTER

DISTRICT: 1

DATE: 12/31/05

ROUTE NUMBER: MD 528 CONTINUED

INVENTORY DIRECTION: SOUTH

ROUTE NAME: COASTAL HWY

STATE SYSTEM	FUNCTIONAL CLASS	MEDIAN TYPE	ACCESS CONTROL	NHS	MILEPOINT	MILEPOINT DESCRIPTION	MARKED LANES	SURFACE WIDTH/TYPE*	AADT
STATE SECONDARY	U URB OPA	CURBED	NONE	NHS	03.170	CROSSOVER	6	66l	25,575
					03.170	TRAFFIC SIGNAL			
					03.200 MU9465	89TH ST			
					03.200	ST. GEORGE ORTHODOX CHURCH			
					03.240 MU9460	88TH ST			
					03.290 MU120	BERING RD			
					03.290 MU9455	87TH ST			
					03.330	CROSSOVER			
					03.350 MU9450	86TH ST			
					03.350 MU9451	86TH ST			
					03.390 MU9445	85TH ST			
					03.390	CROSSOVER			
					03.390	TRAFFIC SIGNAL			
					03.440 MU9440	84TH ST			
					03.440	CROSSOVER			
					03.490 MU9435	83RD ST			
					03.490 MU9436	83RD ST			
					03.550 MU9430	82ND ST			
					03.550 MU9431	82ND ST			
					03.610 MU9425	81ST ST			
					03.610	CROSSOVER			
					03.610	TRAFFIC SIGNAL			
					03.660	CROSSOVER			
					03.670 MU9420	80TH ST			
					03.670 MU9421	80TH ST			
					03.730 MU9416	79TH ST			
					03.730 MU9415	79TH ST			
					03.780 MU9410	78TH ST			
					03.780 MU9411	78TH ST			
					03.790	CROSSOVER			
					03.840 MU9405	77TH ST			
					03.840	CROSSOVER			
					03.840	TRAFFIC SIGNAL			
					03.900 MU9400	76TH ST			
					03.900 MU9401	76TH ST			

*A,B = UNIMPROVED; C = GRADED & DRAINED; D,E = SOIL, GRAVEL, STONE; F,G = LOW TYPE BITUMINOUS
H,I = HIGH TYPE BITUMINOUS; J = CONCRETE; K = BRICK; L = BLOCK

PAGE: 30

STATE HIGHWAY ADMINISTRATION OF MARYLAND
HIGHWAY INFORMATION SERVICES DIVISION
DATA SUPPORT GROUP

PAGE: 31

STATE HIGHWAY LOCATION REFERENCE

COUNTY: WORCESTER

DISTRICT: 1

DATE: 12/31/05

ROUTE NUMBER: MD 528 CONTINUED

INVENTORY DIRECTION: SOUTH

ROUTE NAME: COASTAL HWY

STATE SYSTEM	FUNCTIONAL CLASS	MEDIAN TYPE	ACCESS CONTROL	NHS	MILEPOINT	MILEPOINT DESCRIPTION	MARKED LANES	SURFACE WIDTH/TYPE*	AADT
STATE SECONDARY	U URB OPA	CURBED	NONE	NHS	03.960 MU9395	75TH ST	6	66l	25,575
					03.960 MU9396	75TH ST			
					04.000	CROSSOVER			
					04.000	OCEAN CITY V.F.D. STATION #3			
					04.010 MU9390	74TH ST			
					04.010	CROSSOVER			
					04.010	TRAFFIC SIGNAL			
					04.060	CROSSOVER			
					04.070 MU9386	73RD ST			
					04.070 MU9385	73RD ST			
					04.130 MU9380	72ND ST			
					04.130 MU9381	72ND ST			
					04.190 MU9375	71ST ST			
					04.190 MU9376	71ST ST			
					04.240 MU9370	70TH ST			
					04.240	CROSSOVER			
					04.240	TRAFFIC SIGNAL			
					04.300 MU9365	69TH ST			
					04.300 MU9366	69TH ST			
					04.350 MU9360	68TH ST			
					04.350 MU9361	68TH ST			
					04.420 MU9355	67TH ST			
					04.420 MU9356	67TH ST			
					04.420	TRAFFIC SIGNAL			
					04.420	CROSSOVER			
					04.470	CROSSOVER			
					04.480 MU9350	66TH ST			
					04.480 MU9351	66TH ST			
					04.530 MU9345	65TH ST			
					04.530	CROSSOVER			
					04.530	TRAFFIC SIGNAL			
					04.590 MU9340	64TH ST			
					04.590	EMERGENCY CROSSOVER			
					04.650 MU9335	63RD ST			
					04.650 MU9336	63RD ST			

*A,B = UNIMPROVED; C = GRADED & DRAINED; D,E = SOIL, GRAVEL, STONE; F,G = LOW TYPE BITUMINOUS
H,I = HIGH TYPE BITUMINOUS; J = CONCRETE; K = BRICK; L = BLOCK

PAGE: 31

STATE HIGHWAY ADMINISTRATION OF MARYLAND
HIGHWAY INFORMATION SERVICES DIVISION
DATA SUPPORT GROUP

PAGE: 32

STATE HIGHWAY LOCATION REFERENCE

COUNTY: WORCESTER

DISTRICT: 1

DATE: 12/31/05

ROUTE NUMBER: MD 528 CONTINUED

INVENTORY DIRECTION: SOUTH

ROUTE NAME: COASTAL HWY

STATE SYSTEM	FUNCTIONAL CLASS	MEDIAN TYPE	ACCESS CONTROL	NHS	MILEPOINT	MILEPOINT DESCRIPTION	MARKED LANES	SURFACE WIDTH/TYPE*	AADT
STATE SECONDARY	U URB OPA	CURBED	NONE	NHS	04.680	SPUR TO MD 90	6	66l	25,575
					04.710				21,675
					04.710 MD 90	OCEAN CITY EXPWY			
					04.710 MU9330	62ND ST			
					04.710	CROSSOVER			
					04.710	TRAFFIC SIGNAL			
					04.720	SPUR FR MD 90			
					04.750	PEDESTRIAN CROSSOVER			
					04.760 MU9327	61ST ST			
					04.760 MU9325	61ST ST			
					04.820 MU9320	60TH ST			
					04.820 MU9321	60TH ST			
					04.880 MU9315	59TH ST			
					04.880	CROSSOVER			
					04.880	TRAFFIC SIGNAL			
					04.940 MU9310	58TH ST			
					04.940 MU9311	58TH ST			
					04.990 MU9305	57TH ST			
					04.990 MU9306	57TH ST			
					05.050 MU9300	56TH ST			
					05.050	CROSSOVER			
					05.050	TRAFFIC SIGNAL			
					05.100	CROSSOVER			
					05.110 MU9295	55TH ST			
					05.170 MU9290	54TH ST			
					05.230 MU9285	53RD ST			
					05.230 MU9286	53RD ST			
					05.280 MU9280	52ND ST			
					05.280	CROSSOVER			
					05.280	TRAFFIC SIGNAL			
					05.300	LAUNCH DRIVE LA			
					05.330	MIDDLE WAY LA			
					05.330	PEDESTRIAN CROSSOVER			
					05.350 MU9275	51ST ST			
					05.350	BAY OVERLOOK LA			

*A,B = UNIMPROVED; C = GRADED & DRAINED; D,E = SOIL, GRAVEL, STONE; F,G = LOW TYPE BITUMINOUS
H,I = HIGH TYPE BITUMINOUS; J = CONCRETE; K = BRICK; L = BLOCK

PAGE: 32

STATE HIGHWAY ADMINISTRATION OF MARYLAND
HIGHWAY INFORMATION SERVICES DIVISION
DATA SUPPORT GROUP

PAGE: 33

STATE HIGHWAY LOCATION REFERENCE

COUNTY: WORCESTER

DISTRICT: 1

DATE: 12/31/05

ROUTE NUMBER: MD 528 CONTINUED

INVENTORY DIRECTION: SOUTH

ROUTE NAME: COASTAL HWY

STATE SYSTEM	FUNCTIONAL CLASS	MEDIAN TYPE	ACCESS CONTROL	NHS	MILEPOINT	MILEPOINT DESCRIPTION	MARKED LANES	SURFACE WIDTH/TYPE*	AADT
STATE SECONDARY	U URB OPA	CURBED	NONE	NHS	05.410 MU9270	50TH ST	6	66l	21,675
					05.470 MU9265	49TH ST			
					05.470 MU9266	49TH ST			
					05.480	CROSSOVER			
					05.510 MU9260	48TH ST			
					05.510	CROSSOVER			
					05.510	TRAFFIC SIGNAL			
					05.580 MU9255	47TH ST			
					05.640 MU9250	46TH ST			
					05.700 MU9245	45TH ST			
					05.700	CROSSOVER			
					05.700	TRAFFIC SIGNAL			
					05.750 MU9240	44TH ST			
					05.750 MU9241	44TH ST			
					05.810 MU9235	43RD ST			
					05.870 MU9230	42ND ST			
					05.870 OP433	42ND ST			
					05.870	EMERGENCY CROSSOVER			
					05.930 MU9225	41ST ST			
					05.930	CROSSOVER			
					05.930	TRAFFIC SIGNAL			
					05.970	OCEAN CITY CONVENTION CENTER			
					05.990 MU9220	40TH ST			
					06.020 MU255	CONVENTION CENTER DR			
					06.020	CROSSOVER			
					06.020	TRAFFIC SIGNAL			
					06.050 MU9215	39TH ST			
					06.080	CROSSOVER			
					06.100 MU9210	38TH ST			
					06.160 MU9205	37TH ST			
					06.190 MU870	TRIMPER AVE			
					06.220 MU9200	36TH ST			
					06.220	CROSSOVER			
					06.220	TRAFFIC SIGNAL			
					06.250 MU390	HITCHENS AVE			

*A,B = UNIMPROVED; C = GRADED & DRAINED; D,E = SOIL, GRAVEL, STONE; F,G = LOW TYPE BITUMINOUS
H,I = HIGH TYPE BITUMINOUS; J = CONCRETE; K = BRICK; L = BLOCK

PAGE: 33

STATE HIGHWAY ADMINISTRATION OF MARYLAND
HIGHWAY INFORMATION SERVICES DIVISION
DATA SUPPORT GROUP

PAGE: 34

STATE HIGHWAY LOCATION REFERENCE

COUNTY: WORCESTER

DISTRICT: 1

DATE: 12/31/05

ROUTE NUMBER: MD 528 CONTINUED

INVENTORY DIRECTION: SOUTH

ROUTE NAME: COASTAL HWY

STATE SYSTEM	FUNCTIONAL CLASS	MEDIAN TYPE	ACCESS CONTROL	NHS	MILEPOINT	MILEPOINT DESCRIPTION	MARKED LANES	SURFACE WIDTH/TYPE*	AADT
STATE SECONDARY	U URB OPA	CURBED	NONE	NHS	06.260	CROSSOVER	6	66I	21,675
					06.280 MU9195	35TH ST			
					06.330 MU9190	34TH ST			
					06.390				14,375
NAME: PHILADELPHIA AVE					06.390 MU9185	33RD ST			
					06.390	CROSSOVER			
					06.390	TRAFFIC SIGNAL			
					06.440	CROSSOVER			
					06.450 MU9180	32ND ST			
					06.450 MU9181	32ND ST			
					06.520 MU9175	31ST ST			
					06.590 MU9170	30TH ST			
					06.590	CROSSOVER			
					06.590	TRAFFIC SIGNAL			
					06.630 MU9165	29TH ST			
					06.720 MU650	ROBIN DR			
					06.720 MU9160	28TH ST			
					06.720	CROSSOVER			
					06.720	TRAFFIC SIGNAL			
					06.770 MU810	SUNSET DR			
					06.790 MU9155	27TH ST			
					06.810 MU110	BAYSHORE DR			
					06.860		6	70I	
					06.860 MU9150	26TH ST			
					06.860	CROSSOVER			
					06.860	TRAFFIC SIGNAL			
					06.920 MU9145	25TH ST			
					06.920	CROSSOVER			
					06.950	MALLARD LA			
					06.980 MU9140	24TH ST			
					07.000	AMERICAN LEGION HALL			
					07.040 MU9135	23RD ST			
					07.040	CROSSOVER			
					07.040	TRAFFIC SIGNAL			

*A,B = UNIMPROVED; C = GRADED & DRAINED; D,E = SOIL, GRAVEL, STONE; F,G = LOW TYPE BITUMINOUS
H,I = HIGH TYPE BITUMINOUS; J = CONCRETE; K = BRICK; L = BLOCK

PAGE: 34

STATE HIGHWAY ADMINISTRATION OF MARYLAND
HIGHWAY INFORMATION SERVICES DIVISION
DATA SUPPORT GROUP

PAGE: 35

STATE HIGHWAY LOCATION REFERENCE

COUNTY: WORCESTER

DISTRICT: 1

DATE: 12/31/05

ROUTE NUMBER: MD 528 CONTINUED

INVENTORY DIRECTION: SOUTH

ROUTE NAME: PHILADELPHIA AVE

STATE SYSTEM	FUNCTIONAL CLASS	MEDIAN TYPE	ACCESS CONTROL	NHS	MILEPOINT	MILEPOINT DESCRIPTION	MARKED LANES	SURFACE WIDTH/TYPE*	AADT
STATE SECONDARY	U URB OPA	CURBED	NONE	NHS	07.110 MU9130	22ND ST	6	70I	14,375
					07.110	PEDESTRIAN CROSSOVER			
					07.170 MU9125	21ST ST			
					07.170	CROSSOVER			
					07.170	TRAFFIC SIGNAL			
					07.210 MU900	UPSHUR ST			
					07.240 MU9120	20TH ST			
					07.300 MU320	DOLPHIN ST			
					07.300	TRAFFIC SIGNAL			
					07.300	CROSSOVER			
					07.310 MU9115	19TH ST			
					07.380 MU9110	18TH ST			
					07.380 MU430	KINGFISH ST			
					07.380	PEDESTRIAN CROSSOVER			
					07.390	HOLY SAVIOR ROMAN CATHOLIC CHURCH			
					07.440 MU9105	17TH ST			
					07.440	SPEED LIMIT 35 MPH			
					07.440	CROSSOVER			
					07.440	TRAFFIC SIGNAL			
					07.510 MU9100	16TH ST			
					07.570		5	55I	13,575
					07.570 MD378	15TH ST			
					07.570 MU9090	15TH ST			
					07.570	TRAFFIC SIGNAL			
					07.570	CROSSOVER			
					07.580	OCEAN CITY V.F.D. HEADQUARTERS			
					07.610	WORCESTER COUNTY LIBRARY			
					07.630 MU9085	14TH ST			
					07.670	FIRST PRESBYTERIAN CHURCH			
					07.700 MU9080	13TH ST			
					07.730 MU1015	WOOD LA			
					07.790 MU9075	12TH ST			
					07.790	CROSSOVER			
					07.790	TRAFFIC SIGNAL			

*A,B = UNIMPROVED; C = GRADED & DRAINED; D,E = SOIL, GRAVEL, STONE; F,G = LOW TYPE BITUMINOUS
H,I = HIGH TYPE BITUMINOUS; J = CONCRETE; K = BRICK; L = BLOCK

PAGE: 35

STATE HIGHWAY ADMINISTRATION OF MARYLAND
HIGHWAY INFORMATION SERVICES DIVISION
DATA SUPPORT GROUP

PAGE: 36

STATE HIGHWAY LOCATION REFERENCE

COUNTY: WORCESTER

DISTRICT: 1

DATE: 12/31/05

ROUTE NUMBER: MD 528 CONTINUED

INVENTORY DIRECTION: SOUTH

ROUTE NAME: PHILADELPHIA AVE

STATE SYSTEM	FUNCTIONAL CLASS		MEDIAN TYPE	ACCESS CONTROL	NHS	MILEPOINT		MILEPOINT DESCRIPTION	MARKED LANES	SURFACE WIDTH/TYPE*	AADT
STATE SECONDARY	U	URB OPA	CURBED	NONE	NHS	07.850	MU9070	11TH ST	5	55I	13,575
						07.890			4	51I	
						07.890	MU9065	10TH ST			
						07.890		SPEED LIMIT 30 MPH			
						07.950		SPUR FR MD 378B			
			NONE (UNDIV)			07.960			3	41I	9,975
						07.960	MU9060	9TH ST			
						07.960	MD378B	9TH ST			
						08.030	MU9055	8TH ST			
						08.030		TRAFFIC SIGNAL			
						08.090	MU9050	7TH ST			
						08.160	MU9045	6TH ST			
						08.230	MU9040	5TH ST			
						08.230		TRAFFIC SIGNAL			
						08.250		OCEAN CITY POST OFFICE			
						08.300	MU9035	4TH ST			
						08.310		ATHLETIC FIELD			
						08.360	MU9030	3RD ST			
						08.440			4	48I	
						08.440	MU9020	2ND ST			
						08.440		TRAFFIC SIGNAL			
						08.510			2	22I	
						08.510	MD378A	1ST ST			
						08.510	MU9010	1ST ST			
						08.510		TRAFFIC SIGNAL			
						08.600		SPUR TO N DIVISION ST			
						08.600		SPUR TO US 50			
					NOT NHS	08.610					10,000
						08.610	US 50	N DIVISION ST			
						08.610		TRAFFIC SIGNAL			
						08.620	MU200	CAROLINE ST #2			
						08.640			3	36I	
						08.640		SPUR FR US 50			
						08.680	MU850	TALBOT ST			
						08.720	MU330	DORCHESTER ST			

*A,B = UNIMPROVED; C = GRADED & DRAINED; D,E = SOIL, GRAVEL, STONE; F,G = LOW TYPE BITUMINOUS
H,I = HIGH TYPE BITUMINOUS; J = CONCRETE; K = BRICK; L = BLOCK

PAGE: 36

STATE HIGHWAY LOCATION REFERENCE

COUNTY: WORCESTER

DISTRICT: 1

DATE: 12/31/05

ROUTE NUMBER: MD 528 CONTINUED

INVENTORY DIRECTION: SOUTH

ROUTE NAME: PHILADELPHIA AVE

STATE SYSTEM	FUNCTIONAL CLASS	MEDIAN TYPE	ACCESS CONTROL	NHS	MILEPOINT	MILEPOINT DESCRIPTION	MARKED LANES	SURFACE WIDTH/TYPE*	AADT
STATE SECONDARY	U URB MINOR ART	NONE (UNDIV)	NONE	NOT NHS	08.760 MU760	SOMERSET ST	3	36I	10,000
					08.760	TRAFFIC SIGNAL			
					08.820 MU940	WICOMICO ST			
					08.860 MU1020	WORCESTER ST			
					08.880	WATER TOWER			
					08.910	U.S. COAST GAURD STATION			
					08.930 MU310	S DIVISION ST			
					08.980		3	12I	
NAME: S 1ST ST					09.030	S BALTIMORE AVE (SB/L)			
					09.040 MD378	BALTIMORE AVE			
					09.040 MU 70	S BALTIMORE AVE			
					09.040 MU9015	S 1ST ST (AHEAD)			
					09.040	STOP SIGN			

ROUTE NUMBER: MD 568

INVENTORY DIRECTION: NORTH

ROUTE NAME: HATCHERY RD

STATE SYSTEM	FUNCTIONAL CLASS	MEDIAN TYPE	ACCESS CONTROL	NHS	MILEPOINT	MILEPOINT DESCRIPTION	MARKED LANES	SURFACE WIDTH/TYPE*	AADT
STATE SECONDARY	R RUR MINOR COLL	NONE (UNDIV)	NONE	NOT NHS	00.000		2	22I	775
					00.000 CO219	AMES RD (BACK)			
					00.000 MD367	BISHOPVILLE RD			
					00.000	STOP SIGN			
					00.010	SPEED LIMIT 30 MPH			
					00.180 OP 53	BISHOPVILLE CEMETERY RD			
					00.190	DRAINAGE 48" CMP			
					00.380	DRAINAGE 48" CMP			
					00.410	SPEED LIMIT 40 MPH			
					00.410	DELAWARE ST/L			

ROUTE NUMBER: MD 575

INVENTORY DIRECTION: EAST

ROUTE NAME: WORCESTER HWY

STATE SYSTEM	FUNCTIONAL CLASS	MEDIAN TYPE	ACCESS CONTROL	NHS	MILEPOINT	MILEPOINT DESCRIPTION	MARKED LANES	SURFACE WIDTH/TYPE*	AADT
--------------	------------------	-------------	----------------	-----	-----------	-----------------------	--------------	---------------------	------

*A,B = UNIMPROVED; C = GRADED & DRAINED; D,E = SOIL, GRAVEL, STONE; F,G = LOW TYPE BITUMINOUS
H,I = HIGH TYPE BITUMINOUS; J = CONCRETE; K = BRICK; L = BLOCK

STATE HIGHWAY ADMINISTRATION OF MARYLAND
HIGHWAY INFORMATION SERVICES DIVISION
DATA SUPPORT GROUP

PAGE: 38

STATE HIGHWAY LOCATION REFERENCE

COUNTY: WORCESTER

DISTRICT: 1

DATE: 12/31/05

ROUTE NUMBER: MD 575 CONTINUED

INVENTORY DIRECTION: EAST

ROUTE NAME: WORCESTER HWY

STATE SYSTEM	FUNCTIONAL CLASS	MEDIAN TYPE	ACCESS CONTROL	NHS	MILEPOINT	MILEPOINT DESCRIPTION	MARKED LANES	SURFACE WIDTH/TYPE*	AADT
STATE SECONDARY	R RUR LOCAL	POSITIVE BARRIER	NONE	NOT NHS	00.000		2	24I	1,250
		NONE (UNDIV)			00.000 US113	WORCESTER HWY			
					00.020				
					00.160	THREE PENNY LA			
					00.200	SPEED LIMIT 50 MPH			
					00.250	HUCKLEBERRY LA			
	RUR MINOR COLL				00.820				
					00.820 MD452	FRIENDSHIP RD			
	RUR LOCAL				00.870				
					00.870 CO747	CAREY RD			
					00.880 CO214	JONES RD			
					01.510	DRAINAGE 2-36" CMP, 48" CMP			
					01.700 MD 90	OCEAN CITY EXPWY			
					01.700	STRUC #23031			
					01.750	VICTORY LA			
					01.790	CALVARY CHAPEL			
					01.860	KATELYN LA			
					01.890	CHURCH			
					01.920	TEMPLE BAT YAM - DAUGHTER OF THE SEA			
					02.390	SPUR FR US 113			
					02.700 RP113- 3	RAMP 3 FR MD 589 TO RAMP 2 (TO US 113)			
					02.700 MD589	RACETRACK RD			
					02.700	STOP SIGN			

ROUTE NUMBER: MD 575A

INVENTORY DIRECTION: SOUTH

ROUTE NAME: WEST FRONTAGE RD

STATE SYSTEM	FUNCTIONAL CLASS	MEDIAN TYPE	ACCESS CONTROL	NHS	MILEPOINT	MILEPOINT DESCRIPTION	MARKED LANES	SURFACE WIDTH/TYPE*	AADT
STATE SECONDARY	R RUR LOCAL	NONE (UNDIV)	NONE	NOT NHS	00.000		1	16I	3,388
					00.000 US113	WORCESTER HWY			
					00.099	ST. MARTIN'S CHURCH			
					00.133	TURN AROUND - LEFT			
					00.156		2	22I	

*A,B = UNIMPROVED; C = GRADED & DRAINED; D,E = SOIL, GRAVEL, STONE; F,G = LOW TYPE BITUMINOUS
H,I = HIGH TYPE BITUMINOUS; J = CONCRETE; K = BRICK; L = BLOCK

PAGE: 38

STATE HIGHWAY ADMINISTRATION OF MARYLAND
HIGHWAY INFORMATION SERVICES DIVISION
DATA SUPPORT GROUP

PAGE: 39

STATE HIGHWAY LOCATION REFERENCE

COUNTY: WORCESTER

DISTRICT: 1

DATE: 12/31/05

ROUTE NUMBER: MD 575A CONTINUED

INVENTORY DIRECTION: SOUTH

ROUTE NAME: WEST FRONTAGE RD

STATE SYSTEM	FUNCTIONAL CLASS	MEDIAN TYPE	ACCESS CONTROL	NHS	MILEPOINT	MILEPOINT DESCRIPTION	MARKED LANES	SURFACE WIDTH/TYPE*	AADT
STATE SECONDARY	R RUR LOCAL	NONE (UNDIV)	NONE	NOT NHS	00.156	TURN AROUND - LEFT	2	22I	3,388
					00.241	SPEED LIMIT 40 MPH			
					00.268				772
					00.268 MD589	RACETRACK RD			
					00.268	TRAFFIC SIGNAL			
					00.441		1	16I	
					00.441	TURN AROUND - LEFT			
					00.465	TURN AROUND - LEFT			
					00.533 US113	WORCESTER HWY			

ROUTE NUMBER: MD 575B

INVENTORY DIRECTION: NORTH

ROUTE NAME: OLD US 113

STATE SYSTEM	FUNCTIONAL CLASS	MEDIAN TYPE	ACCESS CONTROL	NHS	MILEPOINT	MILEPOINT DESCRIPTION	MARKED LANES	SURFACE WIDTH/TYPE*	AADT
STATE SECONDARY	R RUR LOCAL	NONE (UNDIV)	NONE	NOT NHS	00.000		1	16I	1,031
					00.000 US113	WORCESTER HWY			
					00.022		2	24I	
					00.022	SPUR TO US 113			
					00.116	SIGN: SHOWELL			
					00.235	SHOWELL V.F.D.			
					00.349	TRAFFIC SIGNAL			
					00.349 CO251	PITTS RD			
					00.369		2	22I	
					00.401	SPEED LIMIT 40 MPH			
					00.415	DRAINAGE CBC STRUC #23085X0			
					00.719 MD575D	PEERLESS RD			
					00.719	STOP SIGN			
					00.792		2	24I	
					00.855	CUL DE SAC			

*A,B = UNIMPROVED; C = GRADED & DRAINED; D,E = SOIL, GRAVEL, STONE; F,G = LOW TYPE BITUMINOUS
H,I = HIGH TYPE BITUMINOUS; J = CONCRETE; K = BRICK; L = BLOCK

STATE HIGHWAY LOCATION REFERENCE

COUNTY: WORCESTER

DISTRICT: 1

DATE: 12/31/05

ROUTE NUMBER: MD 575C

INVENTORY DIRECTION: EAST

ROUTE NAME: SHINGLE LANDING RD

STATE SYSTEM	FUNCTIONAL CLASS	MEDIAN TYPE	ACCESS CONTROL	NHS	MILEPOINT	MILEPOINT DESCRIPTION	MARKED LANES	SURFACE WIDTH/TYPE*	AADT
STATE SECONDARY	R RUR LOCAL	NONE (UNDIV)	NONE	NOT NHS	00.000		2	24I	599
					00.000 MD575D	PEERLESS RD (BACK)			
					00.000 US113	WORCESTER HWY			
					00.000	TRAFFIC SIGNAL			
					00.066		2	18I	
					00.100 CO215	SHINGLE LANDING RD (AHEAD)			

ROUTE NUMBER: MD 575D

INVENTORY DIRECTION: WEST

ROUTE NAME: PEERLESS RD

STATE SYSTEM	FUNCTIONAL CLASS	MEDIAN TYPE	ACCESS CONTROL	NHS	MILEPOINT	MILEPOINT DESCRIPTION	MARKED LANES	SURFACE WIDTH/TYPE*	AADT
STATE SECONDARY	R RUR MINOR COLL	NONE (UNDIV)	NONE	NOT NHS	00.000		2	30I	3,175
					00.000 MD575C	SHINGLE LANDING RD (BACK)			
					00.000 US113	WORCESTER HWY			
					00.000	TRAFFIC SIGNAL			
					00.036		2	20I	
					00.036 MD575B	OLD US 113			
					00.080 CO244	PEERLESS RD (AHEAD)			

ROUTE NUMBER: MD 575E

INVENTORY DIRECTION: SOUTH

ROUTE NAME: DANZI RD

STATE SYSTEM	FUNCTIONAL CLASS	MEDIAN TYPE	ACCESS CONTROL	NHS	MILEPOINT	MILEPOINT DESCRIPTION	MARKED LANES	SURFACE WIDTH/TYPE*	AADT
STATE SECONDARY	R RUR LOCAL	NONE (UNDIV)	NONE	NOT NHS	00.070		2	24I	199
					00.070 CO736	DANZI RD (BACK)			
					00.182	TURN AROUND - RIGHT			
					00.195	TURN AROUND - RIGHT			
					00.210	ROAD END			

STATE HIGHWAY ADMINISTRATION OF MARYLAND
HIGHWAY INFORMATION SERVICES DIVISION
DATA SUPPORT GROUP

PAGE: 41

STATE HIGHWAY LOCATION REFERENCE

COUNTY: WORCESTER

DISTRICT: 1

DATE: 12/31/05

ROUTE NUMBER: MD 575F
INVENTORY DIRECTION: NORTH
ROUTE NAME: JARVIS RD

STATE SYSTEM	FUNCTIONAL CLASS	MEDIAN TYPE	ACCESS CONTROL	NHS	MILEPOINT	MILEPOINT DESCRIPTION	MARKED LANES	SURFACE WIDTH/TYPE*	AADT
STATE SECONDARY	R RUR LOCAL	NONE (UNDIV)	NONE	NOT NHS	00.000		2	24I	199
					00.000 US113	WORCESTER HWY			
					00.075 CO217	BUNTING RD			
					00.110 CO216	JARVIS RD (AHEAD)			

ROUTE NUMBER: MD 575G
INVENTORY DIRECTION: WEST
ROUTE NAME: KEPLER LA

STATE SYSTEM	FUNCTIONAL CLASS	MEDIAN TYPE	ACCESS CONTROL	NHS	MILEPOINT	MILEPOINT DESCRIPTION	MARKED LANES	SURFACE WIDTH/TYPE*	AADT
STATE SECONDARY	R RUR LOCAL	NONE (UNDIV)	NONE	NOT NHS	00.000		2	30I	99
					00.000 US113	WORCESTER HWY			
					00.000	STOP SIGN			
					00.032 MD575H	SERVICE RD A			
					00.050 OP452	KEPLER LA (AHEAD)			

ROUTE NUMBER: MD 575H
INVENTORY DIRECTION: NORTH
ROUTE NAME: SERVICE RD A

STATE SYSTEM	FUNCTIONAL CLASS	MEDIAN TYPE	ACCESS CONTROL	NHS	MILEPOINT	MILEPOINT DESCRIPTION	MARKED LANES	SURFACE WIDTH/TYPE*	AADT
STATE SECONDARY	R RUR LOCAL	NONE (UNDIV)	NONE	NOT NHS	00.000		2	30I	129
					00.000 MD575G	KEPLER LA			
					00.000	STOP SIGN			
					00.316	CUL DE SAC			

ROUTE NUMBER: MD 575I
INVENTORY DIRECTION: EAST
ROUTE NAME: SERVICE RD B

STATE SYSTEM	FUNCTIONAL CLASS	MEDIAN TYPE	ACCESS CONTROL	NHS	MILEPOINT	MILEPOINT DESCRIPTION	MARKED LANES	SURFACE WIDTH/TYPE*	AADT
STATE SECONDARY	R RUR LOCAL	NONE (UNDIV)	NONE	NOT NHS	00.000		2	24I	99
					00.000 US113	WORCESTER HWY			
					00.000	STOP SIGN			
					00.028 OP 71	OLD STAGE RD			

*A,B = UNIMPROVED; C = GRADED & DRAINED; D,E = SOIL, GRAVEL, STONE; F,G = LOW TYPE BITUMINOUS
H,I = HIGH TYPE BITUMINOUS; J = CONCRETE; K = BRICK; L = BLOCK

PAGE: 41

STATE HIGHWAY ADMINISTRATION OF MARYLAND
HIGHWAY INFORMATION SERVICES DIVISION
DATA SUPPORT GROUP

PAGE: 42

STATE HIGHWAY LOCATION REFERENCE

COUNTY: WORCESTER

DISTRICT: 1

DATE: 12/31/05

ROUTE NUMBER: MD 575I CONTINUED

INVENTORY DIRECTION: EAST

ROUTE NAME: SERVICE RD B

STATE SYSTEM	FUNCTIONAL CLASS	MEDIAN TYPE	ACCESS CONTROL	NHS	MILEPOINT	MILEPOINT DESCRIPTION	MARKED LANES	SURFACE WIDTH/TYPE*	AADT
STATE SECONDARY	R RUR LOCAL	NONE (UNDIV)	NONE	NOT NHS	00.111	CUL DE SAC	2	24I	99

ROUTE NUMBER: MD 575J

INVENTORY DIRECTION: EAST

ROUTE NAME: SERVICE RD C

STATE SYSTEM	FUNCTIONAL CLASS	MEDIAN TYPE	ACCESS CONTROL	NHS	MILEPOINT	MILEPOINT DESCRIPTION	MARKED LANES	SURFACE WIDTH/TYPE*	AADT
STATE SECONDARY	R RUR LOCAL	NONE (UNDIV)	NONE	NOT NHS	00.000		2	30I	99
					00.000 US113	WORCESTER HWY			
					00.127	CUL DE SAC			

ROUTE NUMBER: MD 575K

INVENTORY DIRECTION: WEST

ROUTE NAME: SERVICE RD E

STATE SYSTEM	FUNCTIONAL CLASS	MEDIAN TYPE	ACCESS CONTROL	NHS	MILEPOINT	MILEPOINT DESCRIPTION	MARKED LANES	SURFACE WIDTH/TYPE*	AADT
STATE SECONDARY	R RUR LOCAL	NONE (UNDIV)	NONE	NOT NHS	00.000		2	24I	99
					00.000 US113	WORCESTER HWY			
					00.000	STOP SIGN			
					00.116	CUL DE SAC			

ROUTE NUMBER: MD 575L

INVENTORY DIRECTION: EAST

ROUTE NAME: HAMMOND RD

STATE SYSTEM	FUNCTIONAL CLASS	MEDIAN TYPE	ACCESS CONTROL	NHS	MILEPOINT	MILEPOINT DESCRIPTION	MARKED LANES	SURFACE WIDTH/TYPE*	AADT
STATE SECONDARY	R RUR LOCAL	NONE (UNDIV)	NONE	NOT NHS	00.000		2	18I	149
					00.000 US113	WORCESTER HWY			
					00.000 MD610	WHALEYVILLE RD (BACK)			
					00.000	TRAFFIC SIGNAL			
					00.072 MD575M	HANDY LA			
					00.080 CO239	HAMMOND RD (AHEAD)			

*A,B = UNIMPROVED; C = GRADED & DRAINED; D,E = SOIL, GRAVEL, STONE; F,G = LOW TYPE BITUMINOUS
H,I = HIGH TYPE BITUMINOUS; J = CONCRETE; K = BRICK; L = BLOCK

STATE HIGHWAY ADMINISTRATION OF MARYLAND
HIGHWAY INFORMATION SERVICES DIVISION
DATA SUPPORT GROUP

PAGE: 43

STATE HIGHWAY LOCATION REFERENCE

COUNTY: WORCESTER

DISTRICT: 1

DATE: 12/31/05

ROUTE NUMBER: MD 575M

INVENTORY DIRECTION: WEST

ROUTE NAME: HANDY LA

STATE SYSTEM	FUNCTIONAL CLASS	MEDIAN TYPE	ACCESS CONTROL	NHS	MILEPOINT	MILEPOINT DESCRIPTION	MARKED LANES	SURFACE WIDTH/TYPE*	AADT
STATE SECONDARY	R RUR LOCAL	NONE (UNDIV)	NONE	NOT NHS	00.000		2	30I	149
					00.000	STOP SIGN			
					00.000 MD575L	HAMMOND RD			
					00.280	CUL DE SAC			

ROUTE NUMBER: MD 575N

INVENTORY DIRECTION: WEST

ROUTE NAME: CHURCH RD

STATE SYSTEM	FUNCTIONAL CLASS	MEDIAN TYPE	ACCESS CONTROL	NHS	MILEPOINT	MILEPOINT DESCRIPTION	MARKED LANES	SURFACE WIDTH/TYPE*	AADT
STATE SECONDARY	R RUR LOCAL	NONE (UNDIV)	NONE	NOT NHS	00.000		2	24I	99
					00.000 US113	WORCESTER HWY			
					00.000	STOP SIGN			
					00.050	ROAD END			

ROUTE NUMBER: MD 589

INVENTORY DIRECTION: NORTH

ROUTE NAME: RACETRACK RD

STATE SYSTEM	FUNCTIONAL CLASS	MEDIAN TYPE	ACCESS CONTROL	NHS	MILEPOINT	MILEPOINT DESCRIPTION	MARKED LANES	SURFACE WIDTH/TYPE*	AADT
STATE SECONDARY	R URB MINOR ART	NONE (UNDIV)	NONE	NOT NHS	00.000		2	24I	17,675
					00.000 US 50	OCEAN GATEWAY			
					00.000	TRAFFIC SIGNAL			
					00.010	SPUR FR US 50			
					00.010	SPUR TO US 50			
					00.040		3	36I	
					00.040 MD707B	GREYS CORNER RD			
					00.110	SPEED LIMIT 50 MPH			
					00.400	SPUR TO MCALLISTER RD			
					00.500		2	24I	
					00.500 CO192	GRIFFIN RD			
					00.810	DRAINAGE CBC 12' X 36' X 9' (230002X0)			
					00.850 CO193	ADKINS RD			
					00.850 CO331	GUM POINT RD			
					01.070 CO197	ADKINS RD SPUR			

*A,B = UNIMPROVED; C = GRADED & DRAINED; D,E = SOIL, GRAVEL, STONE; F,G = LOW TYPE BITUMINOUS
H,I = HIGH TYPE BITUMINOUS; J = CONCRETE; K = BRICK; L = BLOCK

PAGE: 43

STATE HIGHWAY ADMINISTRATION OF MARYLAND
HIGHWAY INFORMATION SERVICES DIVISION
DATA SUPPORT GROUP

PAGE: 44

STATE HIGHWAY LOCATION REFERENCE

COUNTY: WORCESTER

DISTRICT: 1

DATE: 12/31/05

ROUTE NUMBER: MD 589 CONTINUED

INVENTORY DIRECTION: NORTH

ROUTE NAME: RACETRACK RD

STATE SYSTEM	FUNCTIONAL CLASS	MEDIAN TYPE	ACCESS CONTROL	NHS	MILEPOINT	MILEPOINT DESCRIPTION	MARKED LANES	SURFACE WIDTH/TYPE*	AADT
STATE SECONDARY	R URB MINOR ART	NONE (UNDIV)	NONE	NOT NHS	01.390	TAYLORVILLE LA	2	24I	17,675
					01.780	SPEED LIMIT 40 MPH			
		CENTER TLA (UNDIV)			02.080				
					02.100	SPUR TO MANKLIN CREEK RD			
					02.120 CO209	MANKLIN CREEK RD			
					02.120	TRAFFIC SIGNAL			
					02.130	SPUR FR MANKLIN CREEK RD			
		NONE (UNDIV)			02.370				
					02.370 CO334	CATHELL RD			
					02.370	TRAFFIC SIGNAL			
		UNPROTECTED			02.460		2	44I	
					02.550 RP 90- 4	RAMP 4 FR MD 589 NB TO MD 90 EB			
					02.550 RP 90- 2	RAMP 2 FR MD 90 EB TO MD 589 SB			
		NONE (UNDIV)			02.590		2	24I	
					02.590 RP 90- 5	RAMP 5 FR MD 589 SB TO RAMP 4 (TO MD 90)			
					02.590 RP 90- 3	RAMP 3 FR RAMP 6 (FR MD 90) TO MD 589 NB			
					02.590	TRAFFIC SIGNAL			
					02.630				8,075
					02.630 MD 90	OCEAN CITY EXPWY			
					02.630	STRUC #23026			
					02.710 RP 90- 7	RAMP 7 FR RAMP 2 (FR MD 90) TO MD 589 SB			
					02.710 RP 90- 1	RAMP 1 FR MD 589 NB TO RAMP 8 (TO MD 90)			
					02.710	TRAFFIC SIGNAL			
		PAINTED			02.760				
					02.760 RP 90- 6	RAMP 6 FR MD 90 WB TO MD 589 NB			
					02.760 RP 90- 8	RAMP 8 FR MD 589 SB TO MD 90 WB			
					02.930 OP399	CATHAGE RD			
					03.060	SPUR TO OCEAN PKWY			
		NONE (UNDIV)			03.070				
					03.070 CO583	OCEAN PKWY			
					03.070	TRAFFIC SIGNAL			
					03.080	SPUR FR OCEAN PKWY			
		PAINTED			03.140				

*A,B = UNIMPROVED; C = GRADED & DRAINED; D,E = SOIL, GRAVEL, STONE; F,G = LOW TYPE BITUMINOUS
H,I = HIGH TYPE BITUMINOUS; J = CONCRETE; K = BRICK; L = BLOCK

PAGE: 44

STATE HIGHWAY ADMINISTRATION OF MARYLAND
HIGHWAY INFORMATION SERVICES DIVISION
DATA SUPPORT GROUP

PAGE: 45

STATE HIGHWAY LOCATION REFERENCE

COUNTY: WORCESTER

DISTRICT: 1

DATE: 12/31/05

ROUTE NUMBER: MD 589 CONTINUED

INVENTORY DIRECTION: NORTH

ROUTE NAME: RACETRACK RD

STATE SYSTEM	FUNCTIONAL CLASS	MEDIAN TYPE	ACCESS CONTROL	NHS	MILEPOINT	MILEPOINT DESCRIPTION	MARKED LANES	SURFACE WIDTH/TYPE*	AADT
STATE SECONDARY	R URB MINOR ART	NONE (UNDIV)	NONE	NOT NHS	03.190		2	24I	8,075
					03.200	SPEED LIMIT 50 MPH			
					03.490	WHEELING LA			
	RUR MAJ COLL				03.600				
					03.600 CO211	BEAUCHAMP RD			
					03.600	CHURCH ST			
		PAINTED			03.676				
		NONE (UNDIV)			03.769				
					03.880	DRAINAGE 36" CMP			
					04.080 CO348	SHOWELL SCHOOL RD			
					04.410	CALVIN LA			
		PAINTED			04.461				
	RUR LOCAL				04.531 RP113- 2	RAMP 2 FR MD 589 WB TO US 113 NB			
					04.555		3	36I	
					04.555 RP113- 3	RAMP 3 FR MD 589 TO RAMP 2 (TO US 113)			
					04.555 MD575	WORCESTER HWY			
					04.606	STRUC #23042			
					04.606 US113	WORCESTER HWY			
					04.647	TRAFFIC SIGNAL			
					04.647 MD575A	WEST FRONTAGE RD			

ROUTE NUMBER: MD 610

INVENTORY DIRECTION: EAST

ROUTE NAME: DALE RD

STATE SYSTEM	FUNCTIONAL CLASS	MEDIAN TYPE	ACCESS CONTROL	NHS	MILEPOINT	MILEPOINT DESCRIPTION	MARKED LANES	SURFACE WIDTH/TYPE*	AADT
STATE SECONDARY	R RUR LOCAL	NONE (UNDIV)	NONE	NOT NHS	00.000		2	24I	4,775
					00.000 CO176	DALE RD (BACK)			
					00.000	SIGN: BEGIN STATE MAINTENANCE			
					00.130	DRAINAGE CBC 5' X 80' X 5' (23027X0)			
					00.140	SPUR FR US 50			
					00.160	SPUR TO US 50			
					00.180		2	22I	
	RUR MAJ COLL				00.200				

*A,B = UNIMPROVED; C = GRADED & DRAINED; D,E = SOIL, GRAVEL, STONE; F,G = LOW TYPE BITUMINOUS
H,I = HIGH TYPE BITUMINOUS; J = CONCRETE; K = BRICK; L = BLOCK

PAGE: 45

STATE HIGHWAY ADMINISTRATION OF MARYLAND
HIGHWAY INFORMATION SERVICES DIVISION
DATA SUPPORT GROUP

PAGE: 46

STATE HIGHWAY LOCATION REFERENCE

COUNTY: WORCESTER

DISTRICT: 1

DATE: 12/31/05

ROUTE NUMBER: MD 610 CONTINUED

INVENTORY DIRECTION: EAST

ROUTE NAME: WHALEYVILLE RD

STATE SYSTEM	FUNCTIONAL CLASS	MEDIAN TYPE	ACCESS CONTROL	NHS	MILEPOINT	MILEPOINT DESCRIPTION	MARKED LANES	SURFACE WIDTH/TYPE*	AADT
STATE SECONDARY	R RUR MAJ COLL	NONE (UNDIV)	NONE	NOT NHS	00.200 US 50	OCEAN GATEWAY	2	22I	4,775
					00.200	STOP SIGN			
					00.240	SPUR TO US 50			
					00.260	SPUR FR US 50			
					00.280		2	24I	
					00.310	SPEED LIMIT 50 MPH			
					00.370	DRAINAGE CBC 5' X 80' X 5'			
					00.730		2	22I	
					00.730 MD346	OLD OCEAN CITY BLVD			
					00.730	STOP SIGN			
					00.820	SPEED LIMIT 55 MPH			
					01.410 CO248	SHEPPARDS CROSSING RD			
					01.690	DRAINAGE 2-60" CMP (23028X0)			
					02.300 CO233	DONAWAY RD			
					02.870 CO233	DONAWAY RD			
					03.770 CO244	PEERLESS RD			
					03.770 CO340	SHAVOX CHURCH RD			
					04.040	DRAINAGE 2-60" CMP (23029X0)			
					04.420	STRUC #23038 BIRCH BRANCH			
					04.700 CO243	MURRAY RD			
					04.920	DRAINAGE 2-48" CP			
					05.520 CO338	CAMPBELLTOWN RD			
					05.520 CO337	EBENEZER RD			
					05.960	DRAINAGE 60" CMP (23031X0)			
					06.448		2	24I	
					06.530 US113	WORCESTER HWY			
					06.530 MD575L	HAMMOND RD (AHEAD)			
					06.530	TRAFFIC SIGNAL			

ROUTE NUMBER: MD 611

INVENTORY DIRECTION: NORTH

ROUTE NAME: STEPHEN DECATUR RD

STATE SYSTEM	FUNCTIONAL CLASS	MEDIAN TYPE	ACCESS CONTROL	NHS	MILEPOINT	MILEPOINT DESCRIPTION	MARKED LANES	SURFACE WIDTH/TYPE*	AADT
STATE SECONDARY	R RUR MINOR ART	NONE (UNDIV)	NONE	NOT NHS	00.000		2	24I	5,450

*A,B = UNIMPROVED; C = GRADED & DRAINED; D,E = SOIL, GRAVEL, STONE; F,G = LOW TYPE BITUMINOUS
H,I = HIGH TYPE BITUMINOUS; J = CONCRETE; K = BRICK; L = BLOCK

PAGE: 46

STATE HIGHWAY ADMINISTRATION OF MARYLAND
HIGHWAY INFORMATION SERVICES DIVISION
DATA SUPPORT GROUP

PAGE: 47

STATE HIGHWAY LOCATION REFERENCE

COUNTY: WORCESTER

DISTRICT: 1

DATE: 12/31/05

ROUTE NUMBER: MD 611 CONTINUED

INVENTORY DIRECTION: NORTH

ROUTE NAME: STEPHEN DECATUR RD

STATE SYSTEM	FUNCTIONAL CLASS	MEDIAN TYPE	ACCESS CONTROL	NHS	MILEPOINT	MILEPOINT DESCRIPTION	MARKED LANES	SURFACE WIDTH/TYPE*	AADT
STATE SECONDARY	R RUR MINOR ART	NONE (UNDIV)	NONE	NOT NHS	00.000	ASSATEAGUE STATE PARK	2	24I	5,450
					00.000 SR 15	ACCESS TO PARKING			
					00.020 SR 5	GATEHOUSE DR			
					00.030 SR 6	SERVICE RD			
		CURBED			00.090		2	26I	
					00.090 GV 1	BAYBERRY DR			
					00.110	SPEED LIMIT 30 MPH			
					00.120		2	24I	
					00.120	SPUR TO BAYBERRY DR			
		PAINTED			00.180				
		NONE (UNDIV)			00.200				
					00.470	SPEED LIMIT 40 MPH			
					00.720	BEGIN BRIDGE			
					00.870	STRUC #23018 SINEPUXENT BAY			
					00.870	STRUC #23040 SINEPUXENT BAY (PED)			
					01.030		2	21I	
					01.030	END BRIDGE			
					01.460	SPEED LIMIT 50 MPH			
					02.040				7,050
					02.040 CO147	SOUTH POINT RD			
					02.100		2	20I	
					02.100	SPUR TO SOUTH POINT RD			
					02.610 CO260	PORFIN DR			
					02.940		2	21I	
					03.440		2	20I	
					04.080 CO689	GRAYS CREEK DR			
					04.360		2	24I	
					04.450		3	39I	
					04.470	FASSETT LA			
					04.470	SPUR FR MD 376			
					04.490				9,150
					04.490 MD376	ASSATEAGUE RD			
					04.510	SPUR TO MD 376			
					04.570 CO155	LEWIS STORE RD			
					04.580		2	24I	

*A,B = UNIMPROVED; C = GRADED & DRAINED; D,E = SOIL, GRAVEL, STONE; F,G = LOW TYPE BITUMINOUS
H,I = HIGH TYPE BITUMINOUS; J = CONCRETE; K = BRICK; L = BLOCK

PAGE: 47

STATE HIGHWAY ADMINISTRATION OF MARYLAND
HIGHWAY INFORMATION SERVICES DIVISION
DATA SUPPORT GROUP

PAGE: 48

STATE HIGHWAY LOCATION REFERENCE

COUNTY: WORCESTER

DISTRICT: 1

DATE: 12/31/05

ROUTE NUMBER: MD 611 CONTINUED

INVENTORY DIRECTION: NORTH

ROUTE NAME: STEPHEN DECATUR RD

STATE SYSTEM	FUNCTIONAL CLASS	MEDIAN TYPE	ACCESS CONTROL	NHS	MILEPOINT	MILEPOINT DESCRIPTION	MARKED LANES	SURFACE WIDTH/TYPE*	AADT
STATE SECONDARY	R RUR MINOR ART	NONE (UNDIV)	NONE	NOT NHS	04.640	FRONTIER TOWN AMUSEMENT PARK	2	24I	9,150
					04.700	BERLIN FIRE COMPANY STATION #2			
					05.020	ASSATEAGUE POINT			
		PAINTED			05.110				
					05.220	BETHANY UNITED METHODIST CHURCH			
		NONE (UNDIV)			05.250				
					05.250 CO158	SNUG HARBOR RD			
		PAINTED			05.310				
		NONE (UNDIV)			05.430				
					05.470	PROPOSED			
					05.610	DRAINAGE 48" CMP			
					05.970	CLARK RD			
					06.210 CO383	EAGLES NEST RD			
					06.210 CO157	ANTIQUE RD			
					06.570 CO161	BILLY PURNELL RD			
		PAINTED			06.920				
	URB OPA	NONE (UNDIV)			07.010				
					07.010 CO162	AIRPORT RD			
		PAINTED			07.060				
		NONE (UNDIV)			07.090				
					07.090	PROPOSED			
		PAINTED			07.130				
		NONE (UNDIV)			07.190				
					07.190 CO449	MYSTIC HARBOUR BLVD			
		PAINTED			07.240				
					07.240 CO154	SINEPUXENT RD			
		NONE (UNDIV)			07.326				
		CENTER TLA (UNDIV)			07.630				
					07.630	SPEED LIMIT 40 MPH			
					07.740 CO163	SUNSET AVE			
					07.810 CO778	WHISPERING WOODS DR			
		NONE (UNDIV)			07.930				
		PAINTED			08.030				
		NONE (UNDIV)			08.130				
					08.160				12,150

*A,B = UNIMPROVED; C = GRADED & DRAINED; D,E = SOIL, GRAVEL, STONE; F,G = LOW TYPE BITUMINOUS
H,I = HIGH TYPE BITUMINOUS; J = CONCRETE; K = BRICK; L = BLOCK

PAGE: 48

STATE HIGHWAY ADMINISTRATION OF MARYLAND
HIGHWAY INFORMATION SERVICES DIVISION
DATA SUPPORT GROUP

PAGE: 49

STATE HIGHWAY LOCATION REFERENCE

COUNTY: WORCESTER

DISTRICT: 1

DATE: 12/31/05

ROUTE NUMBER: MD 611 CONTINUED

INVENTORY DIRECTION: NORTH

ROUTE NAME: STEPHEN DECATUR RD

STATE SYSTEM	FUNCTIONAL CLASS	MEDIAN TYPE	ACCESS CONTROL	NHS	MILEPOINT	MILEPOINT DESCRIPTION	MARKED LANES	SURFACE WIDTH/TYPE*	AADT
STATE SECONDARY	R URB OPA	NONE (UNDIV)	NONE	NOT NHS	08.160 MD707A	OLD BRIDGE RD	2	24I	12,150
					08.160 CO757	OLD BRIDGE RD			
					08.160	TRAFFIC SIGNAL			
		PAINTED			08.220				
		NONE (UNDIV)			08.280				
					08.360		2	36I	
					08.380		2	24I	
					08.430	DRAINAGE 48" CMP			
					08.460	DRAINAGE 48" CMP			
					08.500		2	30I	
					08.500	SPUR TO US 50			
					08.500	SPUR FR US 50			
					08.510 US 50	OCEAN GATEWAY			
					08.510	TRAFFIC SIGNAL			

ROUTE NUMBER: MD 703

INVENTORY DIRECTION: EAST

ROUTE NAME: KLEJ GRANGE RD

STATE SYSTEM	FUNCTIONAL CLASS	MEDIAN TYPE	ACCESS CONTROL	NHS	MILEPOINT	MILEPOINT DESCRIPTION	MARKED LANES	SURFACE WIDTH/TYPE*	AADT
STATE SECONDARY	R RUR LOCAL	NONE (UNDIV)	NONE	NOT NHS	00.000		2	15J	99
					00.000	ROAD END			
					00.050		2	20I	
					00.050 CO 85	KLEJ GRANGE RD			
					00.080 MD366	STOCKTON RD			

ROUTE NUMBER: MD 707A

INVENTORY DIRECTION: EAST

ROUTE NAME: OLD BRIDGE RD

STATE SYSTEM	FUNCTIONAL CLASS	MEDIAN TYPE	ACCESS CONTROL	NHS	MILEPOINT	MILEPOINT DESCRIPTION	MARKED LANES	SURFACE WIDTH/TYPE*	AADT
STATE SECONDARY	R URB LOCAL	NONE (UNDIV)	NONE	NOT NHS	00.000		2	22I	4,475
					00.000 US 50	OCEAN GATEWAY			
					00.000	TRAFFIC SIGNAL			
					00.010	SPUR FR US 50			

*A,B = UNIMPROVED; C = GRADED & DRAINED; D,E = SOIL, GRAVEL, STONE; F,G = LOW TYPE BITUMINOUS
H,I = HIGH TYPE BITUMINOUS; J = CONCRETE; K = BRICK; L = BLOCK

PAGE: 49

STATE HIGHWAY ADMINISTRATION OF MARYLAND
HIGHWAY INFORMATION SERVICES DIVISION
DATA SUPPORT GROUP

PAGE: 50

STATE HIGHWAY LOCATION REFERENCE

COUNTY: WORCESTER

DISTRICT: 1

DATE: 12/31/05

ROUTE NUMBER: MD 707A CONTINUED

INVENTORY DIRECTION: EAST

ROUTE NAME: OLD BRIDGE RD

STATE SYSTEM	FUNCTIONAL CLASS	MEDIAN TYPE	ACCESS CONTROL	NHS	MILEPOINT	MILEPOINT DESCRIPTION	MARKED LANES	SURFACE WIDTH/TYPE*	AADT
STATE SECONDARY	R URB LOCAL	NONE (UNDIV)	NONE	NOT NHS	00.010	SPUR TO US 50	2	22I	4,475
					00.030	OLD SPUR FR US 50			
					00.070	SPEED LIMIT 30 MPH			
					00.210 CO173	GREENRIDGE LANE RD			
					00.390	HASTINGS LA			
					00.470	SPEED LIMIT 30 MPH			
					00.540 CO195	KEYSER POINT RD			
					00.600	VILLAGE LA			
					00.790 MD611	STEPHEN DECATUR RD			
					00.790 CO757	OLD BRIDGE RD (AHEAD)			
					00.790	TRAFFIC SIGNAL			

ROUTE NUMBER: MD 707B

INVENTORY DIRECTION: EAST

ROUTE NAME: GREYS CORNER RD

STATE SYSTEM	FUNCTIONAL CLASS	MEDIAN TYPE	ACCESS CONTROL	NHS	MILEPOINT	MILEPOINT DESCRIPTION	MARKED LANES	SURFACE WIDTH/TYPE*	AADT
STATE SECONDARY	R RUR LOCAL	NONE (UNDIV)	NONE	NOT NHS	00.000		2	17I	2,248
					00.000	ROAD END			
					00.030	SPUR TO & FR US 50 (WB/L)			
	URB LOCAL				00.070		2	22I	
					00.070 MD452	FRIENDSHIP RD			
					00.100	SPUR FR US 50			
					00.233	SPEED LIMIT 40 MPH			
					00.370	TOWER			
					00.630 CO192	GRIFFIN RD			
					00.750	SPEED LIMIT 30 MPH			
					01.230 CO191	MCALLISTER RD			
					01.250	DRAINAGE CBC 5' X 41' X 3'			
					01.440 MD589	RACETRACK RD			
					01.440	STOP SIGN			
					01.470	DRAINAGE 2 - 48" CMP			
					01.480	SPEED LIMIT 50 MPH			
					01.910	DRAINAGE 2 - 48" CMP			
					02.030	WINCHESTER LA			

*A,B = UNIMPROVED; C = GRADED & DRAINED; D,E = SOIL, GRAVEL, STONE; F,G = LOW TYPE BITUMINOUS
H,I = HIGH TYPE BITUMINOUS; J = CONCRETE; K = BRICK; L = BLOCK

PAGE: 50

STATE HIGHWAY ADMINISTRATION OF MARYLAND
HIGHWAY INFORMATION SERVICES DIVISION
DATA SUPPORT GROUP

PAGE: 51

STATE HIGHWAY LOCATION REFERENCE

COUNTY: WORCESTER

DISTRICT: 1

DATE: 12/31/05

ROUTE NUMBER: MD 707B CONTINUED

INVENTORY DIRECTION: EAST

ROUTE NAME: GREYS CORNER RD

STATE SYSTEM	FUNCTIONAL CLASS	MEDIAN TYPE	ACCESS CONTROL	NHS	MILEPOINT	MILEPOINT DESCRIPTION	MARKED LANES	SURFACE WIDTH/TYPE*	AADT
STATE SECONDARY	R URB LOCAL	NONE (UNDIV)	NONE	NOT NHS	02.197 OP451	GREYS CORNER RD (AHEAD)	2	22I	2,248

ROUTE NUMBER: MD 707D

INVENTORY DIRECTION: EAST

ROUTE NAME: GREYS CORNER RD

STATE SYSTEM	FUNCTIONAL CLASS	MEDIAN TYPE	ACCESS CONTROL	NHS	MILEPOINT	MILEPOINT DESCRIPTION	MARKED LANES	SURFACE WIDTH/TYPE*	AADT
STATE SECONDARY	R URB LOCAL	NONE (UNDIV)	NONE	NOT NHS	00.000		2	22I	2,248
					00.000	CUL DE SAC			
					00.304	SPEED LIMIT 35 MPH			
					00.486 US 50WB	NO NAME			
					00.690	STOP SIGN			
					00.690 US 50WC	NO NAME			
					00.760	ROAD END			

ROUTE NUMBER: MD 756

INVENTORY DIRECTION: EAST

ROUTE NAME: OLD SNOW HILL RD

STATE SYSTEM	FUNCTIONAL CLASS	MEDIAN TYPE	ACCESS CONTROL	NHS	MILEPOINT	MILEPOINT DESCRIPTION	MARKED LANES	SURFACE WIDTH/TYPE*	AADT
STATE SECONDARY	U RUR MAJ COLL	CENTER TLA (UNDIV)	NONE	NOT NHS	00.000		2	24I	5,125
					00.000 MU340	LINDEN AVE (BACK)			
					00.000 US 13	OCEAN HWY			
					00.000	TRAFFIC SIGNAL			
					00.010	OUT CORP LMTS POCOMOKE CITY			
					00.020	SPUR TO US 13			
					00.040	SPUR FR US 13			
					00.080	SPEED LIMIT 40 MPH			
					00.130 MU405	NEWTOWNE BLVD			
		NONE (UNDIV)			00.260		2	22I	
					00.300	DRAINAGE CBC 6' X 35' X 4'			
					00.320 CO311	CARTER RD			
					00.670 CO434	LAKELAND DR			
					00.670	FIRST BAPTIST CEMETERY			
					00.890	BEAR LOG LA			

*A,B = UNIMPROVED; C = GRADED & DRAINED; D,E = SOIL, GRAVEL, STONE; F,G = LOW TYPE BITUMINOUS
H,I = HIGH TYPE BITUMINOUS; J = CONCRETE; K = BRICK; L = BLOCK

PAGE: 51

STATE HIGHWAY ADMINISTRATION OF MARYLAND
HIGHWAY INFORMATION SERVICES DIVISION
DATA SUPPORT GROUP

PAGE: 52

STATE HIGHWAY LOCATION REFERENCE

COUNTY: WORCESTER

DISTRICT: 1

DATE: 12/31/05

ROUTE NUMBER: MD 756 CONTINUED

INVENTORY DIRECTION: EAST

ROUTE NAME: OLD SNOW HILL RD

STATE SYSTEM	FUNCTIONAL CLASS	MEDIAN TYPE	ACCESS CONTROL	NHS	MILEPOINT	MILEPOINT DESCRIPTION	MARKED LANES	SURFACE WIDTH/TYPE*	AADT
STATE SECONDARY	R RUR MAJ COLL	NONE (UNDIV)	NONE	NOT NHS	01.040	SPUR TO MD 359	2	22I	5,125
					01.070 MD359	BYPASS RD			
					01.120		2	24I	
					01.130 MD359A	OLDS RD			
					01.170 US113	WORCESTER HWY			

ROUTE NUMBER: MD 818

INVENTORY DIRECTION: NORTH

ROUTE NAME: S MAIN ST

STATE SYSTEM	FUNCTIONAL CLASS	MEDIAN TYPE	ACCESS CONTROL	NHS	MILEPOINT	MILEPOINT DESCRIPTION	MARKED LANES	SURFACE WIDTH/TYPE*	AADT
STATE SECONDARY	U URB COLL	CURBED	NONE	NOT NHS	00.000		2	28I	4,375
					00.000 MU145	GERMANTOWN RD (BACK)			
					00.000 US113	WORCESTER HWY			
					00.000	STOP SIGN			
					00.020	SPUR FR US 113			
		NONE (UNDIV)			00.050		2	24I	
					00.050 MD818A	NO NAME			
					00.060	BUCKINGHAM CEMETERY			
					00.076	SPEED LIMIT 30 MPH			
					00.105	PENTECOSTAL BAPTIST CHURCH			
					00.110 MU 45	BUCKINGHAM LA			
					00.340		2	26I	
					00.390 MU 50	BUCKINGHAM RD			
					00.490		2	27I	
					00.500	DRAINAGE CBC 5' X 50' X 5'			
					00.540 MU 70	BURLEY ST			
					00.620 MU370	WASHINGTON ST			
					00.670 MU 90	CHURCH ST			
					00.670	SPEED LIMIT 25 MPH			
					00.710	BUCKINGHAM PRESBYTERIAN CHURCH			
					00.770		2	22I	
					00.800		2	27I	
					00.800 MD376	BAY ST			
					00.800 MU190	JEFFERSON ST			

*A,B = UNIMPROVED; C = GRADED & DRAINED; D,E = SOIL, GRAVEL, STONE; F,G = LOW TYPE BITUMINOUS
H,I = HIGH TYPE BITUMINOUS; J = CONCRETE; K = BRICK; L = BLOCK

PAGE: 52

STATE HIGHWAY ADMINISTRATION OF MARYLAND
HIGHWAY INFORMATION SERVICES DIVISION
DATA SUPPORT GROUP

PAGE: 53

STATE HIGHWAY LOCATION REFERENCE

COUNTY: WORCESTER

DISTRICT: 1

DATE: 12/31/05

ROUTE NUMBER: MD 818 CONTINUED

INVENTORY DIRECTION: NORTH

ROUTE NAME: N MAIN ST

STATE SYSTEM	FUNCTIONAL CLASS	MEDIAN TYPE	ACCESS CONTROL	NHS	MILEPOINT	MILEPOINT DESCRIPTION	MARKED LANES	SURFACE WIDTH/TYPE*	AADT
STATE SECONDARY	U URB COLL	NONE (UNDIV)	NONE	NOT NHS	00.820 MD374	BROAD ST	2	27I	4,375
					00.870 MD375	COMMERCE ST			
					00.870 MU250	PITTS ST			
					00.950 MU270	STEVENSON LN			
					00.965	STEVENSON UNITED METHODIST CHURCH			
					00.980		2	25I	
					00.980 MU380	WEST ST			
					00.980 MU 20	BAKER ST			
					01.010 MU260	POWELLTON AVE			
					01.025	SPEED LIMIT 30 MPH			
					01.100	BERLIN FIRE CO.			
					01.155	WORCESTER COUNTY LIBRARY			
					01.210 MU 40	BRYAN AVE			
					01.220 MU 80	CEDAR AVE			
					01.230	R/R #MDDE 531 869 X			
					01.240		2	24I	
					01.240	SPUR FR HARRISON AVE			
					01.260 MU180	HARRISON AVE			
					01.380		2	26I	
					01.390 MU 16	AUSTIN CIR			
					01.460	SIGN: BERLIN			
					01.470		2	24I	
					01.470 MD346	OLD OCEAN CITY BLVD			
					01.520		2	22I	
					01.620	SPEED LIMIT 45 MPH			
	URB LOCAL				02.160		2	24I	
					02.160 US 50	OCEAN GATEWAY			
					02.160	STOP SIGN			
					02.180	DRAINAGE 2-48" CMP			
					02.220	SPEED LIMIT 40 MPH			
					02.600	R/R #MDDE 531 877 P			
					02.620 US113	WORCESTER HWY			
					02.620 CO210	GEORGETOWN RD (AHEAD)			
					02.620	STOP SIGN			

*A,B = UNIMPROVED; C = GRADED & DRAINED; D,E = SOIL, GRAVEL, STONE; F,G = LOW TYPE BITUMINOUS
H,I = HIGH TYPE BITUMINOUS; J = CONCRETE; K = BRICK; L = BLOCK

PAGE: 53

STATE HIGHWAY ADMINISTRATION OF MARYLAND
HIGHWAY INFORMATION SERVICES DIVISION
DATA SUPPORT GROUP

PAGE: 54

STATE HIGHWAY LOCATION REFERENCE

COUNTY: WORCESTER

DISTRICT: 1

DATE: 12/31/05

ROUTE NUMBER: MD 818A

INVENTORY DIRECTION: SOUTH

ROUTE NAME: NO NAME

STATE SYSTEM	FUNCTIONAL CLASS	MEDIAN TYPE	ACCESS CONTROL	NHS	MILEPOINT	MILEPOINT DESCRIPTION	MARKED LANES	SURFACE WIDTH/TYPE*	AADT
STATE SECONDARY	R RUR LOCAL	NONE (UNDIV)	NONE	NOT NHS	00.000		1	18I	4,275
					00.000 MD818	S MAIN ST			
					00.060 US113	WORCESTER HWY			

ROUTE NUMBER: MD 992F

INVENTORY DIRECTION: NORTH

ROUTE NAME: CALEB RD

STATE SYSTEM	FUNCTIONAL CLASS	MEDIAN TYPE	ACCESS CONTROL	NHS	MILEPOINT	MILEPOINT DESCRIPTION	MARKED LANES	SURFACE WIDTH/TYPE*	AADT
STATE SECONDARY	R RUR LOCAL	NONE (UNDIV)	NONE	NOT NHS	00.000		2	18H	0
					00.000 US 50	OCEAN GATEWAY			
					00.000	STOP SIGN			
					00.250	ROAD END			

ROUTE NUMBER: US 13

INVENTORY DIRECTION: NORTH

ROUTE NAME: OCEAN HWY

STATE SYSTEM	FUNCTIONAL CLASS	MEDIAN TYPE	ACCESS CONTROL	NHS	MILEPOINT	MILEPOINT DESCRIPTION	MARKED LANES	SURFACE WIDTH/TYPE*	AADT
STATE PRIMARY	R RUR OPA	UNPROTECTED	NONE	NHS	00.000		4	48I	20,448
					00.000	VIRGINIA ST/L			
					00.000 CO 63	SPARROW RD			
					00.060				
					00.160	SPEED LIMIT 55 MPH			
					00.230	REST AREA			
					00.310	PVT RD			
					00.310	CROSSOVER			
					00.560	STRUC #23005 WAGRAM CREEK			
					00.578	ATR STATION #0037 (CABINET SB/L)			
					00.800 CO 64	BUNTING RD			
					00.800	CROSSOVER			
					00.930	MILE MARKER 1.0			
					01.020 CO305	TULLS CORNER RD			
					01.020	CROSSOVER			

*A,B = UNIMPROVED; C = GRADED & DRAINED; D,E = SOIL, GRAVEL, STONE; F,G = LOW TYPE BITUMINOUS
H,I = HIGH TYPE BITUMINOUS; J = CONCRETE; K = BRICK; L = BLOCK

PAGE: 54

STATE HIGHWAY LOCATION REFERENCE

COUNTY: WORCESTER

DISTRICT: 1

DATE: 12/31/05

ROUTE NUMBER: US 13 CONTINUED

INVENTORY DIRECTION: NORTH

ROUTE NAME: OCEAN HWY

STATE SYSTEM	FUNCTIONAL CLASS	MEDIAN TYPE	ACCESS CONTROL	NHS	MILEPOINT	MILEPOINT DESCRIPTION	MARKED LANES	SURFACE WIDTH/TYPE*	AADT
STATE PRIMARY	R RUR OPA	UNPROTECTED	NONE	NHS	01.350	CROSSOVER	4	48I	20,448
					01.540	MIRACLE DELIVERANCE TABERNACLE CHURCH			
					01.564	DRAINAGE STRUC #23139X0			
					01.770	CROSSOVER			
					01.910	MILE MARKER 2.0			
					01.940	CROSSOVER			
					02.120 CO307	BRANTLEY RD			
					02.120	CROSSOVER			
					02.390	SPUR FR OLD VIRGINIA RD			
					02.410 CO263	OLD VIRGINIA RD			
					02.410	CROSSOVER			
					02.470	POCOMOKE COMM. CHURCH OF THE NAZARENE			
					02.760	CROSSOVER			
					02.900	MILE MARKER 3.0			
	U				02.920	IN CORP LMTS POCOMOKE CITY			
					03.050	CROSSOVER			
					03.200	CROSSOVER			
					03.470	CROSSOVER			
					03.740 CO 74	SHEEPHOUSE RD			
					03.740	CROSSOVER			
					03.850	MILE MARKER 4.0			
					03.850	US 13 BU (SB/L)			
					03.910 US 13BU	MARKET ST			
	R		PARTIAL		04.190				
					04.190	OUT CORP LMTS POCOMOKE CITY			
	U				04.230				20,225
					04.230 MD366	STOCKTON RD			
					04.230	IN CORP LMTS POCOMOKE CITY			
	R				04.250	OUT CORP LMTS POCOMOKE CITY			
					04.450	SPUR TO US 113			
					04.480	SPUR FR MD 250A			
					04.550				19,325
					04.550 MD250A	OLD VIRGINIA RD			
					04.550 US113	WORCESTER HWY			

*A,B = UNIMPROVED; C = GRADED & DRAINED; D,E = SOIL, GRAVEL, STONE; F,G = LOW TYPE BITUMINOUS
H,I = HIGH TYPE BITUMINOUS; J = CONCRETE; K = BRICK; L = BLOCK

STATE HIGHWAY ADMINISTRATION OF MARYLAND
HIGHWAY INFORMATION SERVICES DIVISION
DATA SUPPORT GROUP

PAGE: 56

STATE HIGHWAY LOCATION REFERENCE

COUNTY: WORCESTER

DISTRICT: 1

DATE: 12/31/05

ROUTE NUMBER: US 13 CONTINUED

INVENTORY DIRECTION: NORTH

ROUTE NAME: OCEAN HWY

STATE SYSTEM	FUNCTIONAL CLASS		MEDIAN TYPE	ACCESS CONTROL	NHS	MILEPOINT	MILEPOINT DESCRIPTION	MARKED LANES	SURFACE WIDTH/TYPE*	AADT	
STATE PRIMARY	R	RUR OPA	UNPROTECTED	PARTIAL	NHS	04.550	TRAFFIC SIGNAL	4	48I	19,325	
						04.560	IN CORP LMTS POCOMOKE CITY				
						04.570	SPUR TO MD 250A				
						04.600	SPUR FR US 113				
						04.930	LYNNHAVEN BAPTIST CHURCH				
						04.960	DRAINAGE 36" CP				
						05.000	MILE MARKER 5.0				
						05.420	SPUR TO MD 756				
						05.420	SPUR FR LINDEN AVE				
						05.440				16,675	
						05.440	MD756				OLD SNOW HILL RD
						05.440	MU340				LINDEN AVE
						05.440					TRAFFIC SIGNAL
						05.460					SPUR FR MD 756
						05.480					SPUR TO LINDEN AVE
						05.600					POCOMOKE PLAZA
						05.830				SPUR TO WINTER QUARTERS DR	
						05.840				SPUR FR WINTER QUARTERS DR	
	R					05.860	MU640	WINTER QUARTERS DR			
						05.880		SPUR FR WINTER QUARTERS DR			
						05.890		SPUR TO WINTER QUARTERS DR			
						06.010		MILE MARKER 6.0			
						06.130		BEGIN BRIDGE			
						06.220		OUT CORP LMTS POCOMOKE CITY			
						06.310		STRUC #23016 POCOMOKE RIVER			
						06.310		SOMERSET CO/L			

ROUTE NUMBER: US 13BU

INVENTORY DIRECTION: NORTH

ROUTE NAME: MARKET ST

STATE SYSTEM	FUNCTIONAL CLASS	MEDIAN TYPE	ACCESS CONTROL	NHS	MILEPOINT	MILEPOINT DESCRIPTION	MARKED LANES	SURFACE WIDTH/TYPE*	AADT
STATE SECONDARY	U RUR MAJ COLL	UNPROTECTED	NONE	NOT NHS	00.000		2	42I	3,925
					00.000 US 13	OCEAN HWY			
					00.110	STOP SIGN			

*A,B = UNIMPROVED; C = GRADED & DRAINED; D,E = SOIL, GRAVEL, STONE; F,G = LOW TYPE BITUMINOUS
H,I = HIGH TYPE BITUMINOUS; J = CONCRETE; K = BRICK; L = BLOCK

PAGE: 56

STATE HIGHWAY ADMINISTRATION OF MARYLAND
HIGHWAY INFORMATION SERVICES DIVISION
DATA SUPPORT GROUP

PAGE: 57

STATE HIGHWAY LOCATION REFERENCE

COUNTY: WORCESTER

DISTRICT: 1

DATE: 12/31/05

ROUTE NUMBER: US 13BU CONTINUED

INVENTORY DIRECTION: NORTH

ROUTE NAME: MARKET ST

STATE SYSTEM	FUNCTIONAL CLASS	MEDIAN TYPE	ACCESS CONTROL	NHS	MILEPOINT	MILEPOINT DESCRIPTION	MARKED LANES	SURFACE WIDTH/TYPE*	AADT
STATE SECONDARY	U RUR MAJ COLL	NONE (UNDIV)	NONE	NOT NHS	00.360		2	24I	3,925
					00.360	US 13 BU (SB/L)			
					00.410 MD366	STOCKTON RD			
					00.440	SPEED LIMIT 30 MPH			
					00.480	SPUR TO MD 250A			
					00.500		2	22I	
					00.500 CO263	OLD VIRGINIA RD			
					00.500 MD250A	OLD VIRGINIA RD			
					00.500	TRAFFIC SIGNAL			
					00.510	SPUR FR MD 250A			
					00.540		2	23I	
					00.545	HOLY NAME OF JESUS CATHOLIC CHURCH			
					00.610 MU440	PAYNE AVE			
					00.627	GLAD TIDINGS ASSEMBLY OF GOD			
					00.740 MU220	FIFTEENTH ST			
					00.820 MU242	FOURTEENTH ST #2			
					00.860 MU240	FOURTEENTH ST			
					00.950 MU600	TWELFTH ST			
					01.020 MU200	ELEVENTH ST			
					01.160 MU570	TENTH ST			
					01.340 MU190	EIGHTH ST			
					01.420 MU520	SEVENTH ST			
					01.530 MU542	SIXTH ST #2			
					01.540 MU535	SIXTH ST			
					01.620 MU232	FIFTH ST #2			
					01.710 MU250	FOURTH ST			
					01.717	FIRST BAPTIST CHURCH			
					01.730	SPEED LIMIT 25 MPH			
					01.730	WORCESTER CO LIBRARY - POCOMOKE BRANCH			
					01.760 MU580	THIRD ST			
					01.810		2	30I	
					01.810	POCOMOKE POST OFFICE			
					01.860		2	33I	3,225
					01.860 MU510	SECOND ST			

*A,B = UNIMPROVED; C = GRADED & DRAINED; D,E = SOIL, GRAVEL, STONE; F,G = LOW TYPE BITUMINOUS
H,I = HIGH TYPE BITUMINOUS; J = CONCRETE; K = BRICK; L = BLOCK

PAGE: 57

STATE HIGHWAY ADMINISTRATION OF MARYLAND
HIGHWAY INFORMATION SERVICES DIVISION
DATA SUPPORT GROUP

PAGE: 58

STATE HIGHWAY LOCATION REFERENCE

COUNTY: WORCESTER

DISTRICT: 1

DATE: 12/31/05

ROUTE NUMBER: US 13BU CONTINUED

INVENTORY DIRECTION: NORTH

ROUTE NAME: MARKET ST

STATE SYSTEM	FUNCTIONAL CLASS	MEDIAN TYPE	ACCESS CONTROL	NHS	MILEPOINT	MILEPOINT DESCRIPTION	MARKED LANES	SURFACE WIDTH/TYPE*	AADT
STATE SECONDARY	U RUR MAJ COLL	NONE (UNDIV)	NONE	NOT NHS	01.860	TRAFFIC SIGNAL	2	33I	3,225
					01.910 MU160	CLARKE AVE			
					01.910	TRAFFIC SIGNAL			
					01.970		2	40I	
					01.970 MU260	FRONT ST			
					02.000 MU425	OLD RIVER RD			
					02.020		2	26I	
					02.020 MU490	RIVERSIDE DR			
					02.020	TRAFFIC SIGNAL			
					02.030	BEGIN BRIDGE			
	R				02.040		2	26J	
					02.040	OUT CORP LMTS POCOMOKE CITY			
					02.060	STRUC #23004 POCOMOKE RIVER			
					02.060	SOMERSET CO/L			

ROUTE NUMBER: US 50

INVENTORY DIRECTION: EAST

ROUTE NAME: OCEAN GATEWAY

STATE SYSTEM	FUNCTIONAL CLASS	MEDIAN TYPE	ACCESS CONTROL	NHS	MILEPOINT	MILEPOINT DESCRIPTION	MARKED LANES	SURFACE WIDTH/TYPE*	AADT
STATE PRIMARY	R RUR OPA	POSITIVE BARRIER	PARTIAL	NHS	00.000		4	48I	25,915
					00.000	WICOMICO CO/L			
					00.000	STRUC #22001 POCOMOKE RIVER			
					00.070	MILE MARKER 127.0			
					00.100	SPEED LIMIT 55 MPH			
					00.270				
					00.340 CO175	BELL RD			
					00.340	CROSSOVER			
					00.756	SPUR TO MD 610			
					00.820	SPUR FR MD 610			
					00.840 MD610	WHALEYVILLE RD			
					00.840	CROSSOVER			
					00.900	SPUR TO MD 610			
					00.900	SPUR FR MD 610			
					01.070	MILE MARKER 128.0			

*A,B = UNIMPROVED; C = GRADED & DRAINED; D,E = SOIL, GRAVEL, STONE; F,G = LOW TYPE BITUMINOUS
H,I = HIGH TYPE BITUMINOUS; J = CONCRETE; K = BRICK; L = BLOCK

PAGE: 58

STATE HIGHWAY ADMINISTRATION OF MARYLAND
HIGHWAY INFORMATION SERVICES DIVISION
DATA SUPPORT GROUP

PAGE: 59

STATE HIGHWAY LOCATION REFERENCE

COUNTY: WORCESTER

DISTRICT: 1

DATE: 12/31/05

ROUTE NUMBER: US 50 CONTINUED

INVENTORY DIRECTION: EAST

ROUTE NAME: OCEAN GATEWAY

STATE SYSTEM	FUNCTIONAL CLASS	MEDIAN TYPE	ACCESS CONTROL	NHS	MILEPOINT	MILEPOINT DESCRIPTION	MARKED LANES	SURFACE WIDTH/TYPE*	AADT
STATE PRIMARY	R RUR OPA	POSITIVE BARRIER	PARTIAL	NHS	01.140	DRAINAGE 96" CMP	4	48I	25,915
					01.740 CO177	HALL RD			
					01.740	CROSSOVER			
					01.970	DRAINAGE 48" CP			
					02.070	MILE MARKER 129.0			
					02.100	DRAINAGE 48" CP			
					02.250	DRAINAGE 72" CMP (23006X3)			
					02.430	DRAINAGE 60" CP (23007X3)			
					02.890	CROSSOVER			
					02.960 MD 90	OCEAN CITY EXPWY			
					03.070	MILE MARKER 130.0			
					03.140 MD 90	OCEAN CITY EXPWY (OUT OF SIGHT)			
					03.410				15,425
					03.410 MD 90	OCEAN CITY EXPWY			
					03.410	STRUC #23028			
					03.910	DRAINAGE 96" CMP (23009X3)			
					04.000 CO180	LOGTOWN RD			
					04.000	CROSSOVER			
					04.040	DRAINAGE 48" CP			
					04.080	MILE MARKER 131.0			
					04.660	DRAINAGE 48" CP			
					04.960				14,183
					04.960 MD346	OLD OCEAN CITY BLVD			
					04.960	CROSSOVER			
					05.050	SPUR TO MD 346			
					05.080	MILE MARKER 132.0			
					05.700	SPUR TO & FR MD 346			
					05.700 MD992F	CALEB RD			
					05.700	CROSSOVER			
					05.980	ATR STATION #0062 (CABINET EB/L)			
					05.990	IN CORP LMTS BERLIN			
					06.110	MILE MARKER 133.0			
		UNPROTECTED			06.410				
					06.410	ENT TO MD STATE POLICE BARRACKS "V"			
					06.410	CROSSOVER			

*A,B = UNIMPROVED; C = GRADED & DRAINED; D,E = SOIL, GRAVEL, STONE; F,G = LOW TYPE BITUMINOUS
H,I = HIGH TYPE BITUMINOUS; J = CONCRETE; K = BRICK; L = BLOCK

PAGE: 59

STATE HIGHWAY ADMINISTRATION OF MARYLAND
HIGHWAY INFORMATION SERVICES DIVISION
DATA SUPPORT GROUP

PAGE: 60

STATE HIGHWAY LOCATION REFERENCE

COUNTY: WORCESTER

DISTRICT: 1

DATE: 12/31/05

ROUTE NUMBER: US 50 CONTINUED

INVENTORY DIRECTION: EAST

ROUTE NAME: OCEAN GATEWAY

STATE SYSTEM	FUNCTIONAL CLASS	MEDIAN TYPE	ACCESS CONTROL	NHS	MILEPOINT	MILEPOINT DESCRIPTION	MARKED LANES	SURFACE WIDTH/TYPE*	AADT
STATE PRIMARY	U URB FRWY EXPWY	UNPROTECTED	PARTIAL	NHS	06.710		4	48I	14,183
					06.710 MD818	N MAIN ST			
					06.710	CROSSOVER			
					06.770	DRAINAGE CBC 12' X 100' X 3'			
	R				06.780				
					06.780	OUT CORP LMTS BERLIN			
					06.800 RP 50- 8	RAMP 8 FR US 113 SB TO US 50 WB			
					06.810 RP 50- 6	RAMP 6 FR US 50 EB TO US 113 SB			
					06.900	R/R #MDDE 531 875 B			
					06.970 RP 50- 7	RAMP 7 FR US 50 WB TO US 113 SB			
					06.990 RP 50- 5	RAMP 5 FR US 113 SB TO US 50 EB			
					07.040				21,425
					07.040 US113	WORCESTER HWY			
					07.040	STRUC #23030			
					07.080 RP 50- 1	RAMP 1 FR US 113 NB TO US 50 WB			
					07.120 RP 50- 3	RAMP 3 FR US 50 EB TO US 113 NB			
					07.120	MILE MARKER 134.0			
					07.250 RP 50- 2	RAMP 2 FR US 50 WB TO US 113 NB			
	U				07.280	IN CORP LMTS BERLIN			
					07.300 RP 50- 4	RAMP 4 FR US 113 NB TO US 50 EB			
					07.480	CROSSOVER			
					07.850	SPUR TO MD 346			
					07.870 MD346	OLD OCEAN CITY BLVD			
					07.870	CROSSOVER			
					07.950	DRAINAGE 48" CP			
					08.010	SPUR FR MD 346			
					08.140	MILE MARKER 135.0			
					08.330	STEPHEN DECATUR HIGH SCHOOL			
					08.370	SPUR FR MD 452			
	R URB OPA		NONE		08.380				
					08.380 MU305	SEAHAWK RD			
					08.380 MD452	FRIENDSHIP RD			
					08.380	OUT CORP LMTS BERLIN			
					08.380	CROSSOVER			
					08.380	TRAFFIC SIGNAL			

*A,B = UNIMPROVED; C = GRADED & DRAINED; D,E = SOIL, GRAVEL, STONE; F,G = LOW TYPE BITUMINOUS
H,I = HIGH TYPE BITUMINOUS; J = CONCRETE; K = BRICK; L = BLOCK

PAGE: 60

STATE HIGHWAY ADMINISTRATION OF MARYLAND
HIGHWAY INFORMATION SERVICES DIVISION
DATA SUPPORT GROUP

PAGE: 61

STATE HIGHWAY LOCATION REFERENCE

COUNTY: WORCESTER

DISTRICT: 1

DATE: 12/31/05

ROUTE NUMBER: US 50 CONTINUED

INVENTORY DIRECTION: EAST

ROUTE NAME: OCEAN GATEWAY

STATE SYSTEM	FUNCTIONAL CLASS	MEDIAN TYPE	ACCESS CONTROL	NHS	MILEPOINT	MILEPOINT DESCRIPTION	MARKED LANES	SURFACE WIDTH/TYPE*	AADT
STATE PRIMARY	R URB OPA	UNPROTECTED	NONE	NHS	08.390		4	48I	21,425
					08.390	SPUR FR SEAHAWK RD			
					08.390	SPUR TO MD 452			
					08.430	SPUR TO MD 707B			
					08.760	CROSSOVER			
					09.150	MILE MARKER 136.0			
					09.380	DRAINAGE 72" RCP			
					09.460	DRAINAGE 36" RCP			
					09.630	SPUR FR MD 589			
					09.640				24,325
					09.640 MD589	RACETRACK RD			
					09.640	CROSSOVER			
					09.640	TRAFFIC SIGNAL			
					09.690	SPUR TO MD 589			
					10.080	CROSSOVER			
					10.080	TRAFFIC SIGNAL			
					10.150	MILE MARKER 137.0			
		POSITIVE BARRIER			10.460				
					10.460 CO156	HOLLY GROVE RD			
					10.460 US 50WA	NO NAME			
					10.460	CROSSOVER			
		UNPROTECTED			10.530				
					11.170	MILE MARKER 138.0			
					11.240 US 50WB	NO NAME			
					11.240	CROSSOVER			
					11.450 US 50WC	NO NAME			
					11.540	HERRING CREEK LA			
					11.670 CO174	JERRY MACK RD			
					11.670 OP 70	SILVER POINT LA			
					11.670	CROSSOVER			
		POSITIVE BARRIER			11.860				
					11.860	CROSSOVER			
		CURBED			11.920				
					11.920	STRUC #23006 HERRING CREEK			
					12.090	SPUR TO MD 707A			

*A,B = UNIMPROVED; C = GRADED & DRAINED; D,E = SOIL, GRAVEL, STONE; F,G = LOW TYPE BITUMINOUS
H,I = HIGH TYPE BITUMINOUS; J = CONCRETE; K = BRICK; L = BLOCK

PAGE: 61

STATE HIGHWAY ADMINISTRATION OF MARYLAND
HIGHWAY INFORMATION SERVICES DIVISION
DATA SUPPORT GROUP

PAGE: 62

STATE HIGHWAY LOCATION REFERENCE

COUNTY: WORCESTER

DISTRICT: 1

DATE: 12/31/05

ROUTE NUMBER: US 50 CONTINUED

INVENTORY DIRECTION: EAST

ROUTE NAME: OCEAN GATEWAY

STATE SYSTEM	FUNCTIONAL CLASS	MEDIAN TYPE	ACCESS CONTROL	NHS	MILEPOINT	MILEPOINT DESCRIPTION	MARKED LANES	SURFACE WIDTH/TYPE*	AADT
STATE PRIMARY	R URB OPA	CURBED	NONE	NHS	12.110 MD707A	OLD BRIDGE RD	4	48I	24,325
					12.110	TRAFFIC SIGNAL			
					12.130	SPUR FR MD 707A			
					12.150 OP450	WATERVIEW DR			
					12.200	MILE MARKER 139.0			
		UNPROTECTED			12.340				
					12.340	CROSSOVER			
					12.470 CO291	BLUE MARLIN DR			
					12.540 CO261	BONITA DR			
					12.580 CO195	KEYSER POINT RD			
					12.580	CROSSOVER			
					12.580	TRAFFIC SIGNAL			
					12.700	SPEED LIMIT 40 MPH			
		CURBED			12.790				
					12.910	SPUR TO MD 611			
					12.930				22,925
					12.930 MD611	STEPHEN DECATUR RD			
					12.930	TRAFFIC SIGNAL			
					12.950	SPUR FR MD 611			
					13.150 CO172	ELM ST			
					13.210	MILE MARKER 140.0			
					13.310 CO186	GOLF COURSE RD			
					13.310	CROSSOVER			
					13.310	TRAFFIC SIGNAL			
					13.320	SPUR FR GOLF COURSE RD			
					13.510	INLET ISLE LA			
					13.510	CROSSOVER			
					13.510	TRAFFIC SIGNAL			
		PAINTED			13.620				
		NONE (UNDIV)			13.660				
					13.700	SPEED LIMIT 35 MPH			
					13.790		4	46J	
					13.790	BEGIN BRIDGE			
					14.040	IN CORP LMTS OCEAN CITY			
					14.090	TRAFFIC SIGNAL FOR DRAWBRIDGE			

*A,B = UNIMPROVED; C = GRADED & DRAINED; D,E = SOIL, GRAVEL, STONE; F,G = LOW TYPE BITUMINOUS
H,I = HIGH TYPE BITUMINOUS; J = CONCRETE; K = BRICK; L = BLOCK

PAGE: 62

STATE HIGHWAY ADMINISTRATION OF MARYLAND
HIGHWAY INFORMATION SERVICES DIVISION
DATA SUPPORT GROUP

PAGE: 63

STATE HIGHWAY LOCATION REFERENCE

COUNTY: WORCESTER

DISTRICT: 1

DATE: 12/31/05

ROUTE NUMBER: US 50 CONTINUED

INVENTORY DIRECTION: EAST

ROUTE NAME: OCEAN GATEWAY

STATE SYSTEM	FUNCTIONAL CLASS	MEDIAN TYPE	ACCESS CONTROL	NHS	MILEPOINT	MILEPOINT DESCRIPTION	MARKED LANES	SURFACE WIDTH/TYPE*	AADT
STATE PRIMARY	U URB OPA	NONE (UNDIV)	NONE	NHS	14.160	STRUC #23007 SINEPUXENT BAY	4	46J	22,925
					14.200		4	46I	
					14.200	TRAFFIC SIGNAL FOR DRAWBRIDGE			
					14.230	MILE MARKER 141.0			
					14.280 MU300	N DIVISION ST			
					14.280	END BRIDGE			
		CURBED			14.300		4	54I	
					14.310	SPUR TO MD 528			
		NONE (UNDIV)			14.330		2	24I	
NAME: N DIVISION ST					14.330 MD528	PHILADELPHIA AVE			
					14.330	TRAFFIC SIGNAL			
					14.340	SPUR FR MD 528			
					14.370 MU990	WILMINGTON LA #2			
					14.400	TRAFFIC SIGNAL			
					14.400 MD378	BALTIMORE AVE			
					14.400 MU290	N DIVISION ST (AHEAD)			

ROUTE NUMBER: US 50WA

INVENTORY DIRECTION: NORTH

ROUTE NAME: NO NAME

STATE SYSTEM	FUNCTIONAL CLASS	MEDIAN TYPE	ACCESS CONTROL	NHS	MILEPOINT	MILEPOINT DESCRIPTION	MARKED LANES	SURFACE WIDTH/TYPE*	AADT
STATE SECONDARY	R URB LOCAL	NONE (UNDIV)	NONE	NOT NHS	00.000		2	18I	0
					00.000 CO156	HOLLY GROVE RD (BACK)			
					00.000 US 50	OCEAN GATEWAY			
					00.010	ENT TO RIDDLE SUBDIVISION (AHEAD)			

ROUTE NUMBER: US 50WB

INVENTORY DIRECTION: NORTH

ROUTE NAME: NO NAME

STATE SYSTEM	FUNCTIONAL CLASS	MEDIAN TYPE	ACCESS CONTROL	NHS	MILEPOINT	MILEPOINT DESCRIPTION	MARKED LANES	SURFACE WIDTH/TYPE*	AADT
STATE SECONDARY	R URB LOCAL	NONE (UNDIV)	NONE	NOT NHS	00.000		2	18I	0
					00.000 US 50	OCEAN GATEWAY			
					00.000	STOP SIGN			

*A,B = UNIMPROVED; C = GRADED & DRAINED; D,E = SOIL, GRAVEL, STONE; F,G = LOW TYPE BITUMINOUS
H,I = HIGH TYPE BITUMINOUS; J = CONCRETE; K = BRICK; L = BLOCK

PAGE: 63

STATE HIGHWAY ADMINISTRATION OF MARYLAND
HIGHWAY INFORMATION SERVICES DIVISION
DATA SUPPORT GROUP

PAGE: 64

STATE HIGHWAY LOCATION REFERENCE

COUNTY: WORCESTER

DISTRICT: 1

DATE: 12/31/05

ROUTE NUMBER: US 50WB CONTINUED

INVENTORY DIRECTION: NORTH

ROUTE NAME: NO NAME

STATE SYSTEM	FUNCTIONAL CLASS	MEDIAN TYPE	ACCESS CONTROL	NHS	MILEPOINT	MILEPOINT DESCRIPTION	MARKED LANES	SURFACE WIDTH/TYPE*	AADT
STATE SECONDARY	R URB LOCAL	NONE (UNDIV)	NONE	NOT NHS	00.050 MD707D	GREYS CORNER RD	2	18I	0
					00.050	STOP SIGN			

ROUTE NUMBER: US 50WC

INVENTORY DIRECTION: NORTH

ROUTE NAME: NO NAME

STATE SYSTEM	FUNCTIONAL CLASS	MEDIAN TYPE	ACCESS CONTROL	NHS	MILEPOINT	MILEPOINT DESCRIPTION	MARKED LANES	SURFACE WIDTH/TYPE*	AADT
STATE SECONDARY	R URB LOCAL	NONE (UNDIV)	NONE	NOT NHS	00.000		2	34I	0
					00.000 US 50	OCEAN GATEWAY			
					00.000	STOP SIGN			
					00.020 MD707D	GREYS CORNER RD			
					00.020	STOP SIGN			

ROUTE NUMBER: US 113

INVENTORY DIRECTION: NORTH

ROUTE NAME: WORCESTER HWY

STATE SYSTEM	FUNCTIONAL CLASS	MEDIAN TYPE	ACCESS CONTROL	NHS	MILEPOINT	MILEPOINT DESCRIPTION	MARKED LANES	SURFACE WIDTH/TYPE*	AADT
STATE PRIMARY	R RUR OPA	NONE (UNDIV)	NONE	NHS	00.000		2	24I	6,050
					00.000 MD250A	OLD VIRGINIA RD (BACK)			
					00.000 US 13	OCEAN HWY			
					00.000	TRAFFIC SIGNAL			
					00.080				
					00.080	SPUR FR US 13			
					00.080	SPUR TO US 13			
		PAINTED			00.140				
		UNPROTECTED			00.160				
					00.250		4	48I	
					00.250 MD359B	AMERICAN LEGION DR			
					00.250	CROSSOVER			
					00.300	SPEED LIMIT 55 MPH			
					00.440 CO421	NEWTOWN PARK RD			
					00.680 CO 76	GROTON RD			
					00.680	CROSSOVER			

*A,B = UNIMPROVED; C = GRADED & DRAINED; D,E = SOIL, GRAVEL, STONE; F,G = LOW TYPE BITUMINOUS
H,I = HIGH TYPE BITUMINOUS; J = CONCRETE; K = BRICK; L = BLOCK

PAGE: 64

STATE HIGHWAY ADMINISTRATION OF MARYLAND
HIGHWAY INFORMATION SERVICES DIVISION
DATA SUPPORT GROUP

PAGE: 65

STATE HIGHWAY LOCATION REFERENCE

COUNTY: WORCESTER

DISTRICT: 1

DATE: 12/31/05

ROUTE NUMBER: US 113 CONTINUED

INVENTORY DIRECTION: NORTH

ROUTE NAME: WORCESTER HWY

STATE SYSTEM	FUNCTIONAL CLASS	MEDIAN TYPE	ACCESS CONTROL	NHS	MILEPOINT	MILEPOINT DESCRIPTION	MARKED LANES	SURFACE WIDTH/TYPE*	AADT
STATE PRIMARY	R RUR OPA	UNPROTECTED	NONE	NHS	00.990	SPUR FR CARTER RD	4	48I	6,050
					01.010	MILE MARKER 1.0			
					01.030				5,550
					01.030 CO 81	BYRD RD			
					01.030 CO311	CARTER RD			
					01.030	CROSSOVER			
					01.040	SPUR FR BYRD RD			
					01.270 MD756	OLD SNOW HILL RD			
					01.270	CROSSOVER			
					01.400	ELKS DR			
					01.540	CROSSOVER			
		POSITIVE BARRIER			01.610				
					01.950	STRUC #23010 PILCHARD CREEK (NB/L)			
					01.950	STRUC #23027 PILCHARD CREEK (SB/L)			
					01.980	MILE MARKER 2.0			
		UNPROTECTED			02.331				
					02.390	CROSSOVER			
		POSITIVE BARRIER			02.690		4	46I	
					02.780	CROSSOVER			
					02.825	GEORGETOWN BAPTIST CHURCH			
					02.980	MILE MARKER 3.0			
		UNPROTECTED			03.250				
					03.250	CROSSOVER			
					03.670 CO 80	LAMBERTSON RD			
					03.670	CROSSOVER			
					03.980	MILE MARKER 4.0			
					03.980	CROSSOVER			
		POSITIVE BARRIER			04.220				
					04.220	CROSSOVER			
					04.370	STRUC #23009 BACHELORS BR (SB/L)			
					04.370	STRUC #23024 BACHELORS BR (NB/L)			
					04.500		4	48I	
					04.626	BERLIN UNITED METHODIST CHURCH			
					04.740 CO 86	JOHNSON NECK RD			
					04.740	CROSSOVER			

*A,B = UNIMPROVED; C = GRADED & DRAINED; D,E = SOIL, GRAVEL, STONE; F,G = LOW TYPE BITUMINOUS
H,I = HIGH TYPE BITUMINOUS; J = CONCRETE; K = BRICK; L = BLOCK

PAGE: 65

STATE HIGHWAY ADMINISTRATION OF MARYLAND
HIGHWAY INFORMATION SERVICES DIVISION
DATA SUPPORT GROUP

PAGE: 66

STATE HIGHWAY LOCATION REFERENCE

COUNTY: WORCESTER

DISTRICT: 1

DATE: 12/31/05

ROUTE NUMBER: US 113 CONTINUED

INVENTORY DIRECTION: NORTH

ROUTE NAME: WORCESTER HWY

STATE SYSTEM	FUNCTIONAL CLASS	MEDIAN TYPE	ACCESS CONTROL	NHS	MILEPOINT	MILEPOINT DESCRIPTION	MARKED LANES	SURFACE WIDTH/TYPE*	AADT
STATE PRIMARY	R RUR OPA	POSITIVE BARRIER	NONE	NHS	04.950	MILE MARKER 5.0	4	48I	5,550
					05.020	CROSSOVER			
					05.510	CROSSOVER			
					05.610	DRAINAGE 36" CP (RIGHT)			
					05.610	DRAINAGE 2-24" CMP (LEFT)			
					05.950	MILE MARKER 6.0			
					05.950	CROSSOVER			
					06.020	DRAINAGE 48" CP STRUC # 23059X0 (SB/L)			
					06.020	STRUC # 2302300 CORKERS CREEK (NB/L)			
					06.131	SIGN: DEDICATED TO SHERIFF DEPUTY			
					06.190 CO 32	BLADES RD			
					06.190	CROSSOVER			
					06.400				7,650
					06.400 CO 87	BETHEDEN CHURCH RD			
					06.400	CROSSOVER			
					06.890	CROSSOVER			
					06.920	MILE MARKER 7.0			
					07.160	STRUC #23036P MATTAPONI CREEK			
					07.350	CROSSOVER			
					07.800	STRUC #23144XO CORKERS CREEK			
					07.910	MILE MARKER 8.0			
					08.210 SR 4	NO NAME			
					08.210	CROSSOVER			
					08.570	CROSSOVER			
					08.880	MILE MARKER 9.0			
					09.020	DRAINAGE 2 - 60"CMP			
					09.120	CROSSOVER			
					09.420	SPUR FR US 113BU			
		UNPROTECTED	PARTIAL		09.600				4,450
					09.600 OP192	WOODSIDE LA			
					09.600 US113BU	MARKET ST			
					09.600	CROSSOVER			
					09.650		3	48I	
					09.710		3	40I	
					09.760		3	36I	

*A,B = UNIMPROVED; C = GRADED & DRAINED; D,E = SOIL, GRAVEL, STONE; F,G = LOW TYPE BITUMINOUS
H,I = HIGH TYPE BITUMINOUS; J = CONCRETE; K = BRICK; L = BLOCK

PAGE: 66

STATE HIGHWAY ADMINISTRATION OF MARYLAND
HIGHWAY INFORMATION SERVICES DIVISION
DATA SUPPORT GROUP

PAGE: 67

STATE HIGHWAY LOCATION REFERENCE

COUNTY: WORCESTER

DISTRICT: 1

DATE: 12/31/05

ROUTE NUMBER: US 113 CONTINUED

INVENTORY DIRECTION: NORTH

ROUTE NAME: WORCESTER HWY

STATE SYSTEM	FUNCTIONAL CLASS	MEDIAN TYPE	ACCESS CONTROL	NHS	MILEPOINT	MILEPOINT DESCRIPTION	MARKED LANES	SURFACE WIDTH/TYPE*	AADT
STATE PRIMARY	R RUR OPA	PAINTED	PARTIAL	NHS	09.850		3	36I	4,450
		NONE (UNDIV)			09.850	MILE MARKER 10.0			
					09.890		2	24I	
					10.300				6,550
					10.300	CO 97 CASTLE HILL RD			
					10.830	MILE MARKER 11.0			
					11.740	DRAINAGE 84" CMP (23030X0)			
					11.820				6,175
					11.820	MD 12 SNOW HILL RD			
					11.900	MILE MARKER 12.0			
					12.070	CO115 BRICK KILN RD			
					12.070	CO669 WASHINGTON ST			
					12.580	DRAINAGE 60" CP (23064X0)			
					12.810	MILE MARKER 13.0			
					13.010	MD365 PUBLIC LANDING RD			
					13.740	STRUC #23029 PURNELL BRANCH			
					13.804	MILE MARKER 14.0			
					13.960	R/R #MDDE 531 847 X			
		PAINTED			14.030				
		NONE (UNDIV)			14.069				
		PAINTED			14.120				9,650
					14.120	US113BU MARKET ST			
					14.120	CROSSOVER			
					14.225	SPUR TO US 113BU			
		NONE (UNDIV)			14.270				
			NONE		14.497				
					14.570	CO119 TIMMONS RD			
					14.623	WORCESTER CO DEPT OF PUBLIC WORKS			
					14.760	MILE MARKER 15.0			
					15.485	SNOW HILL MENNONITE CHURCH			
					15.750	MILE MARKER 16.0			
		PAINTED			16.068				
		NONE (UNDIV)			16.200				
					16.200	CO112 CEDARTOWN RD			
					16.290	DRAINAGE STRUC #23066X0			

*A,B = UNIMPROVED; C = GRADED & DRAINED; D,E = SOIL, GRAVEL, STONE; F,G = LOW TYPE BITUMINOUS
H,I = HIGH TYPE BITUMINOUS; J = CONCRETE; K = BRICK; L = BLOCK

PAGE: 67

STATE HIGHWAY ADMINISTRATION OF MARYLAND
HIGHWAY INFORMATION SERVICES DIVISION
DATA SUPPORT GROUP

PAGE: 68

STATE HIGHWAY LOCATION REFERENCE

COUNTY: WORCESTER

DISTRICT: 1

DATE: 12/31/05

ROUTE NUMBER: US 113 CONTINUED

INVENTORY DIRECTION: NORTH

ROUTE NAME: WORCESTER HWY

STATE SYSTEM	FUNCTIONAL CLASS	MEDIAN TYPE	ACCESS CONTROL	NHS	MILEPOINT	MILEPOINT DESCRIPTION	MARKED LANES	SURFACE WIDTH/TYPE*	AADT
STATE PRIMARY	R RUR OPA	PAINTED	NONE	NHS	16.298		2	24I	9,650
		NONE (UNDIV)			16.405				
		PAINTED			16.489				
		NONE (UNDIV)			16.628				
		PAINTED			16.720				
					16.720	CO 26			
		NONE (UNDIV)			16.828	PORTERS CROSSING RD			
					17.013				
					17.260	WORCESTER COUNTY EDUCATIONAL CENTER			
					17.440	CENTRAL SITE LA (LANDFILL)			
		PAINTED			17.460	DRAINAGE CBC - 8'X44'X6'(23067X0)			
		NONE (UNDIV)			17.526				
		PAINTED			17.610				
					17.610	CO120			
					17.610	FIVE MILE BRANCH RD			
					17.708	CROSSOVER			
					17.710	DRAINAGE STRUC #23068X0			
		NONE (UNDIV)			17.710				
					17.710	MILE MARKER 18.0			
					18.710	MILE MARKER 19.0			
					18.760	DRAINAGE CBC - 6'X44'X6'(23069X0)			
		PAINTED			19.045				
		NONE (UNDIV)			19.220				
					19.220	CO113			
		PAINTED			19.261	BASKET SWITCH RD			
		NONE (UNDIV)			19.395				
					19.710	MILE MARKER 20.0			
					19.810	DRAINAGE 36" CP			
					20.017	CO319			
					20.050	NEWARK RD			
					20.610	R/R #MDDE 531 854 H			
					20.610	DRAINAGE 70" CP (23070X0)			
					20.641	MILE MARKER 21.0			
					20.930	CO125			
					21.720	LANGMAID RD			
					21.910	MILE MARKER 22.0			
						DRAINAGE STRUC #23071X0 MASSEY BRANCH			

*A,B = UNIMPROVED; C = GRADED & DRAINED; D,E = SOIL, GRAVEL, STONE; F,G = LOW TYPE BITUMINOUS
H,I = HIGH TYPE BITUMINOUS; J = CONCRETE; K = BRICK; L = BLOCK

PAGE: 68

STATE HIGHWAY ADMINISTRATION OF MARYLAND
HIGHWAY INFORMATION SERVICES DIVISION
DATA SUPPORT GROUP

PAGE: 69

STATE HIGHWAY LOCATION REFERENCE

COUNTY: WORCESTER

DISTRICT: 1

DATE: 12/31/05

ROUTE NUMBER: US 113 CONTINUED

INVENTORY DIRECTION: NORTH

ROUTE NAME: WORCESTER HWY

STATE SYSTEM	FUNCTIONAL CLASS	MEDIAN TYPE	ACCESS CONTROL	NHS	MILEPOINT	MILEPOINT DESCRIPTION	MARKED LANES	SURFACE WIDTH/TYPE*	AADT
STATE PRIMARY	R RUR OPA	NONE (UNDIV)	NONE	NHS	22.039	DRAINAGE 36" CP (23072X0)	2	24I	9,650
					22.590	SPUR FR NEWARK RD			
					22.620 OP 62	GUNNING CLUB LA			
					22.620 CO319	NEWARK RD			
					22.640	SPUR TO NEWARK RD			
					22.670	DRAINAGE 2- 60" RCP (23073X0)			
					22.680	MILE MARKER 23.0			
		PAINTED			22.815				
		NONE (UNDIV)			22.920				
					22.920 CO347	CROPPER ISLAND RD			
		PAINTED			22.980		2	28I	
		NONE (UNDIV)			23.095		2	24I	
		PAINTED			23.140				
					23.140 CO134	DOWNS RD			
		NONE (UNDIV)			23.240				
		PAINTED			23.580				
					23.622	CULVER LA			
					23.660	MILE MARKER 24.0			
					23.660	DRAINAGE CBC - 20'X66'X5' (23074X0)			
		NONE (UNDIV)			23.680				
					23.680 CO389	GOODY HILL RD			
					23.723	SHILOH FARM RD			
		PAINTED			23.742				
		NONE (UNDIV)			23.810				
					24.230 CO136	SHIRE DR			
					24.350	DRAINAGE 48" CP (23075X0)			
					24.420 CO136	SHIRE DR			
					24.590 CO138	SHIRE DR			
					24.660	MILE MARKER 25.0			
					24.780	DRAINAGE 36" CP			
					25.040 CO133	MASON RD			
					25.040 CO321	IRONSHIRE STATION RD			
					25.270 CO138	SHIRE DR			
					25.490	DRAINAGE STRUC #23076X0			
					25.530 CO140	HARRISON RD			

*A,B = UNIMPROVED; C = GRADED & DRAINED; D,E = SOIL, GRAVEL, STONE; F,G = LOW TYPE BITUMINOUS
H,I = HIGH TYPE BITUMINOUS; J = CONCRETE; K = BRICK; L = BLOCK

PAGE: 69

STATE HIGHWAY ADMINISTRATION OF MARYLAND
HIGHWAY INFORMATION SERVICES DIVISION
DATA SUPPORT GROUP

PAGE: 70

STATE HIGHWAY LOCATION REFERENCE

COUNTY: WORCESTER

DISTRICT: 1

DATE: 12/31/05

ROUTE NUMBER: US 113 CONTINUED

INVENTORY DIRECTION: NORTH

ROUTE NAME: WORCESTER HWY

STATE SYSTEM	FUNCTIONAL CLASS	MEDIAN TYPE	ACCESS CONTROL	NHS	MILEPOINT	MILEPOINT DESCRIPTION	MARKED LANES	SURFACE WIDTH/TYPE*	AADT
STATE PRIMARY	R RUR OPA	NONE (UNDIV)	NONE	NHS	25.680	MILE MARKER 26.0	2	24I	9,650
		PAINTED			25.920				
		UNPROTECTED			25.990		3	36I	
					26.130		4	48I	
					26.130	CO139 HAYES LANDING RD			
					26.130	CROSSOVER			
					26.590	DRAINAGE CBC - 7' X 66' X 4'			
					26.630	MILE MARKER 27.0			
					26.870	CROSSOVER			
					27.010	SPEED LIMIT 50 MPH			
					27.136	ATHLETIC FIELD			
					27.150	MD818A NO NAME			
					27.220	SPUR TO GERMANTOWN RD			
	U URB FRWY EXPWY		PARTIAL		27.240				14,075
					27.240	IN CORP LMTS BERLIN			
					27.240	MU145 GERMANTOWN RD			
					27.240	MD818 S MAIN ST			
					27.240	CROSSOVER			
					27.270				
					27.270	SPUR TO MD 818			
					27.270	SPUR FR GERMANTOWN RD			
					27.490	DRAINAGE 2-48" CP			
					27.620	MILE MARKER 28.0			
					27.670	MU 70 BURLEY ST			
					27.670	DIRECTIONAL CROSSOVER			
					27.840	MU340 TRIPOLI ST			
					27.840	CROSSOVER			
					28.080				14,950
					28.080	MD376 BAY ST			
					28.080	TRAFFIC SIGNAL			
					28.080	CROSSOVER			
					28.320	MU 30 BRANCH ST			
					28.320	DIRECTIONAL CROSSOVER			
					28.460	MU130 FRANKLIN AVE			
					28.460	CROSSOVER			

*A,B = UNIMPROVED; C = GRADED & DRAINED; D,E = SOIL, GRAVEL, STONE; F,G = LOW TYPE BITUMINOUS
H,I = HIGH TYPE BITUMINOUS; J = CONCRETE; K = BRICK; L = BLOCK

PAGE: 70

STATE HIGHWAY ADMINISTRATION OF MARYLAND
HIGHWAY INFORMATION SERVICES DIVISION
DATA SUPPORT GROUP

PAGE: 71

STATE HIGHWAY LOCATION REFERENCE

COUNTY: WORCESTER

DISTRICT: 1

DATE: 12/31/05

ROUTE NUMBER: US 113 CONTINUED

INVENTORY DIRECTION: NORTH

ROUTE NAME: WORCESTER HWY

STATE SYSTEM	FUNCTIONAL CLASS	MEDIAN TYPE	ACCESS CONTROL	NHS	MILEPOINT	MILEPOINT DESCRIPTION	MARKED LANES	SURFACE WIDTH/TYPE*	AADT
STATE PRIMARY	U URB FRWY EXPWY	UNPROTECTED	PARTIAL	NHS	28.610	MILE MARKER 29.0	4	48I	14,950
					28.700	DRAINAGE 36" CP			
					28.860	SPUR FR MD 346			
					28.880 MD346	OLD OCEAN CITY BLVD			
					28.880	TRAFFIC SIGNAL			
	R				29.010	OUT CORP LMTS BERLIN			
		POSITIVE BARRIER			29.109				
					29.109	ATLANTIC GENERAL HOSPITAL			
					29.150 RP 50- 4	RAMP 4 FR US 113 NB TO US 50 EB			
					29.150 RP 50- 6	RAMP 6 FR US 50 EB TO US 113 SB			
		UNPROTECTED			29.180				
					29.300	DRAINAGE CBC 125' X 150' X 8'			
					29.330 RP 50- 3	RAMP 3 FR US 50 EB TO US 113 NB			
		POSITIVE BARRIER			29.360				
					29.360 RP 50- 5	RAMP 5 FR US 113 SB TO US 50 EB			
					29.380		4	48J	
					29.380	BEGIN BRIDGE			
	RUR OPA				29.410				11,850
					29.410 US 50	OCEAN GATEWAY			
					29.410	STRUC #23030			
		UNPROTECTED			29.440		4	48I	
					29.440	END BRIDGE			
					29.480 RP 50- 1	RAMP 1 FR US 113 NB TO US 50 WB			
					29.510 RP 50- 7	RAMP 7 FR US 50 WB TO US 113 SB			
					29.590	MILE MARKER 30.0			
		POSITIVE BARRIER			29.619				
					29.640 RP 50- 2	RAMP 2 FR US 50 WB TO US 113 NB			
					29.650 RP 50- 8	RAMP 8 FR US 113 SB TO US 50 WB			
		UNPROTECTED			29.770				
					29.840 MD818	N MAIN ST			
					29.840 CO210	GEORGETOWN RD			
					29.840	CROSSOVER			
		POSITIVE BARRIER			29.900				
		UNPROTECTED			30.220				
					30.220 CO405	DEER PARK RD			

*A,B = UNIMPROVED; C = GRADED & DRAINED; D,E = SOIL, GRAVEL, STONE; F,G = LOW TYPE BITUMINOUS
H,I = HIGH TYPE BITUMINOUS; J = CONCRETE; K = BRICK; L = BLOCK

PAGE: 71

STATE HIGHWAY ADMINISTRATION OF MARYLAND
HIGHWAY INFORMATION SERVICES DIVISION
DATA SUPPORT GROUP

PAGE: 72

STATE HIGHWAY LOCATION REFERENCE

COUNTY: WORCESTER

DISTRICT: 1

DATE: 12/31/05

ROUTE NUMBER: US 113 CONTINUED

INVENTORY DIRECTION: NORTH

ROUTE NAME: WORCESTER HWY

STATE SYSTEM	FUNCTIONAL CLASS	MEDIAN TYPE	ACCESS CONTROL	NHS	MILEPOINT	MILEPOINT DESCRIPTION	MARKED LANES	SURFACE WIDTH/TYPE*	AADT
STATE PRIMARY	R RUR OPA	UNPROTECTED POSITIVE BARRIER	PARTIAL	NHS	30.220	DIRECTIONAL CROSSOVER	4	48I	11,850
					30.470				
					30.470 MD575	WORCESTER HWY			
					30.580	MILE MARKER 31.0			
					30.900	CROSSOVER			
					31.290	SPUR TO CAREY RD			
					31.290	SPUR FR CAREY RD			
					31.310 CO249	CAREY RD			
					31.310 CO747	CAREY RD			
					31.560	MILE MARKER 32.0			
					31.640 RP 90- 4	RAMP 4 FR US 113 NB TO MD 90 EB			
					31.640 RP 90- 6	RAMP 6 FR MD 90 EB TO US 113 SB			
					31.770 RP 90- 3	RAMP 3 FR RAMP 6 (FR MD 90) TO US 113 NB			
					31.830 RP 90- 5	RAMP 5 FR US 113 SB TO MD 90 EB			
					31.880				10,650
					31.880 MD 90	OCEAN CITY EXPWY			
					31.880	STRUC #23032			
					31.940 RP 90- 7	RAMP 7 FR MD 90 WB TO US 113 SB			
					32.000 RP 90- 1	RAMP 1 FR US 113 NB TO RAMP 8 (TO MD 90)			
					32.000	DIRECTIONAL CROSSOVER			
					32.140 RP 90- 8	RAMP 8 FR US 113 SB TO MD 90 WB			
					32.210 RP 90- 2	RAMP 2 FR MD 90 WB TO US 113 NB			
					32.492	SPUR TO MD 575			
					32.543	MILE MARKER 33.0			
					32.574 MD575A	WEST FRONTAGE RD			
					32.849	BEGIN BRIDGE			
					32.860				14,650
					32.860 MD589	RACETRACK RD			
					32.860	STRUC #23042			
					32.872	END BRIDGE			
					33.016 RP113- 2	RAMP 2 FR MD 589 WB TO US 113 NB			
					33.137 MD575A	WEST FRONTAGE RD			
					33.137	SPEED LIMIT 40 MPH			
					33.137	MILE MARKER 34.0			

*A,B = UNIMPROVED; C = GRADED & DRAINED; D,E = SOIL, GRAVEL, STONE; F,G = LOW TYPE BITUMINOUS
H,I = HIGH TYPE BITUMINOUS; J = CONCRETE; K = BRICK; L = BLOCK

PAGE: 72

STATE HIGHWAY ADMINISTRATION OF MARYLAND
HIGHWAY INFORMATION SERVICES DIVISION
DATA SUPPORT GROUP

PAGE: 73

STATE HIGHWAY LOCATION REFERENCE

COUNTY: WORCESTER

DISTRICT: 1

DATE: 12/31/05

ROUTE NUMBER: US 113 CONTINUED

INVENTORY DIRECTION: NORTH

ROUTE NAME: WORCESTER HWY

STATE SYSTEM	FUNCTIONAL CLASS	MEDIAN TYPE	ACCESS CONTROL	NHS	MILEPOINT	MILEPOINT DESCRIPTION	MARKED LANES	SURFACE WIDTH/TYPE*	AADT
STATE PRIMARY	R RUR OPA	POSITIVE BARRIER	PARTIAL	NHS	33.146	BEGIN BRIDGE	4	48I	14,650
					33.178	STRUC #23043			
					33.232	END BRIDGE			
					33.345	SPUR FR MD 575B			
					33.345	CROSSOVER			
					33.352	CROSSOVER			
					33.382 MD575B	OLD US 113			
					33.628	BEGIN BRIDGE			
					33.644	STRUC #23044			
					33.670	END BRIDGE			
					33.979	TRAFFIC SIGNAL			
					33.979 MD575C	SHINGLE LANDING RD			
					33.979 MD575D	PEERLESS RD			
					33.979	CROSSOVER			
					34.152	MILE MARKER 35.0			
					34.261	STRUC #23086X01			
					34.290	SPEED LIMIT 50 MPH			
			NONE		34.659				
					34.659 MD575F	JARVIS RD			
					34.659	DIRECTIONAL CROSSOVER			
					35.176 MD575G	KEPLER LA			
					35.176	DIRECTIONAL CROSSOVER			
					35.180	MILE MARKER 36.0			
					35.320	DRAINAGE CBC 6' X 44' X 2'			
					35.360 MD575I	SERVICE RD B			
		CURBED			35.624				
					35.683				14,350
					35.683 MD367	BISHOPVILLE RD			
					35.683	TRAFFIC SIGNAL			
					35.683	CROSSOVER			
		POSITIVE BARRIER			35.815				
					36.045 MD575J	SERVICE RD C			
					36.130	MILE MARKER 37.0			
					36.223	R/R#MDDE 531 883 T			
					36.341 MD575K	SERVICE RD E			

*A,B = UNIMPROVED; C = GRADED & DRAINED; D,E = SOIL, GRAVEL, STONE; F,G = LOW TYPE BITUMINOUS
H,I = HIGH TYPE BITUMINOUS; J = CONCRETE; K = BRICK; L = BLOCK

PAGE: 73

STATE HIGHWAY ADMINISTRATION OF MARYLAND
HIGHWAY INFORMATION SERVICES DIVISION
DATA SUPPORT GROUP

PAGE: 74

STATE HIGHWAY LOCATION REFERENCE

COUNTY: WORCESTER

DISTRICT: 1

DATE: 12/31/05

ROUTE NUMBER: US 113 CONTINUED

INVENTORY DIRECTION: NORTH

ROUTE NAME: WORCESTER HWY

STATE SYSTEM	FUNCTIONAL CLASS	MEDIAN TYPE	ACCESS CONTROL	NHS	MILEPOINT	MILEPOINT DESCRIPTION	MARKED LANES	SURFACE WIDTH/TYPE*	AADT
STATE PRIMARY	R RUR OPA	PAINTED	NONE	NHS	36.606		4	48I	14,350
					36.606 MD575L	HAMMOND RD			
					36.606 MD610	WHALEYVILLE RD			
					36.606	TRAFFIC SIGNAL			
					36.606	CROSSOVER			
		UNPROTECTED			36.762				
					37.070	MILE MARKER 38.0			
					37.158 MD575N	CHURCH RD			
					37.368 CO238	HOTEL RD			
					37.368 CO339	MORRIS RD			
					37.411	MASON DR			
					37.411	CROSSOVER			
					37.490	DELAWARE ST/L			

ROUTE NUMBER: US 113BU

INVENTORY DIRECTION: NORTH

ROUTE NAME: MARKET ST

STATE SYSTEM	FUNCTIONAL CLASS	MEDIAN TYPE	ACCESS CONTROL	NHS	MILEPOINT	MILEPOINT DESCRIPTION	MARKED LANES	SURFACE WIDTH/TYPE*	AADT
STATE SECONDARY	R RUR MINOR COLL	NONE (UNDIV)	NONE	NOT NHS	00.000		2	24I	4,125
					00.000 OP192	WOODSIDE LA (BACK)			
					00.000 US113	WORCESTER HWY			
					00.000	STOP SIGN			
					00.050	SPUR TO US 113			
					00.060		2	22I	
					00.060	STOP SIGN			
					00.140	SPEED LIMIT 50 MPH			
					00.220	CHERRYSTONE LA			
					00.360	TEABERRY LA			
					00.380 OP 48	NO NAME			
					00.560	DRAINAGE 48" CMP			
					00.620 CO 97	CASTLE HILL RD			
					00.900	DRAINAGE 48" CMP			
					00.960 CO356	MOAT RD			
					01.570	DRAINAGE 48" CMP			

*A,B = UNIMPROVED; C = GRADED & DRAINED; D,E = SOIL, GRAVEL, STONE; F,G = LOW TYPE BITUMINOUS
H,I = HIGH TYPE BITUMINOUS; J = CONCRETE; K = BRICK; L = BLOCK

PAGE: 74

STATE HIGHWAY ADMINISTRATION OF MARYLAND
HIGHWAY INFORMATION SERVICES DIVISION
DATA SUPPORT GROUP

PAGE: 75

STATE HIGHWAY LOCATION REFERENCE

COUNTY: WORCESTER

DISTRICT: 1

DATE: 12/31/05

ROUTE NUMBER: US 113BU CONTINUED

INVENTORY DIRECTION: NORTH

ROUTE NAME: MARKET ST

STATE SYSTEM	FUNCTIONAL CLASS	MEDIAN TYPE	ACCESS CONTROL	NHS	MILEPOINT	MILEPOINT DESCRIPTION	MARKED LANES	SURFACE WIDTH/TYPE*	AADT
STATE SECONDARY	R	RUR MINOR COLL	NONE	NOT NHS	01.810	SPEED LIMIT 30 MPH	2	22I	4,125
					01.850 CO286	COULBOURNE LANE RD			
					01.910	ATHLETIC FIELD			
					01.960	SIGN: SNOW HILL			
	U				02.010	IN CORP LMTS SNOW HILL			
					02.020 MU225	MAPLE ST			
					02.060 MU110	COVINGTON ST			
					02.150 MU370	TINGLE ST			
					02.210 MU160	W FEDERAL ST			
					02.230	SPEED LIMIT 25 MPH			
					02.300 MU235	MASON ST			
					02.360		2	30I	
					02.360 MU130	DIGHTON AVE			
					02.400 MU320	ROSS ST			
					02.510 MU240	MORRIS ST			
					02.520 MU9020	SHIPYARD ALLEY			
NAME: W MARKET ST					02.570 MU190	GUNBY ST			
					02.610		2	34I	
					02.610 MU400	WATER ST			
					02.670				5,325
					02.670 MU 50	CHURCH ST			
					02.670 MU180	GREEN ST			
					02.670 MD 12	W MARKET ST			
					02.677	ALL HALLOWS CHURCH & CEMETERY			
					02.750	MAKEMIE MEMORIAL PRESBYTERIAN CHURCH			
					02.754	MAKMEIE MEMORIAL PRESBYTERIAN CHURCH			
					02.790 MU 20	BANK ST			
					02.800 MU170	FRANKLIN ST			
					02.820 MU270	PEARL ST			
					02.850				6,625
NAME: E MARKET ST					02.850 MU390	WASHINGTON ST			
					02.850 MD 12	WASHINGTON ST			
					02.850	TRAFFIC SIGNAL			
					02.870	BATES MEMORIAL CHURCH			

*A,B = UNIMPROVED; C = GRADED & DRAINED; D,E = SOIL, GRAVEL, STONE; F,G = LOW TYPE BITUMINOUS
H,I = HIGH TYPE BITUMINOUS; J = CONCRETE; K = BRICK; L = BLOCK

PAGE: 75

STATE HIGHWAY ADMINISTRATION OF MARYLAND
HIGHWAY INFORMATION SERVICES DIVISION
DATA SUPPORT GROUP

PAGE: 76

STATE HIGHWAY LOCATION REFERENCE

COUNTY: WORCESTER

DISTRICT: 1

DATE: 12/31/05

ROUTE NUMBER: US 113BU CONTINUED

INVENTORY DIRECTION: NORTH

ROUTE NAME: E MARKET ST

STATE SYSTEM	FUNCTIONAL CLASS	MEDIAN TYPE	ACCESS CONTROL	NHS	MILEPOINT	MILEPOINT DESCRIPTION	MARKED LANES	SURFACE WIDTH/TYPE*	AADT
STATE SECONDARY	U RUR MAJ COLL	NONE (UNDIV)	NONE	NOT NHS	02.900 MU180	GREEN ST	2	34I	6,625
					02.940 MU 70	COLLINS ST			
					03.020 MD365	S BAY ST			
					03.020 MU260	PARK ROW			
					03.060		2	28I	
					03.110		2	22I	
					03.140 MU 40	BURROUGHS ST			
					03.150	SPEED LIMIT 30 MPH			
					03.230	DRAINAGE CBC 6' X 50' X 3'			
					03.280	CHRISTIAN DISCIPLES OF CHRIST CHURCH			
					03.310		2	24I	
					03.310 MU360	TIMMONS ST			
					03.430		2	22I	
					03.520 MU155	EVERGREEN TERR			
NAME: MARKET ST					03.620 CO118	WALLACE DR			
					03.660	BILLS HILL			
					03.690 CO318	STEFFEE DR			
					03.740	SPEED LIMIT 40 MPH			
					03.770	STRUC #23008 PURNELL BRANCH			
					03.930		2	24I	
	R				04.020	OUT CORP LMTS SNOW HILL			
					04.040	SHA SNOW HILL FACILITIES GARAGE			
					04.060	TYSON LA			
					04.070	DRAINAGE CBC			
					04.090	SPUR FR US 113			
					04.160 US113	WORCESTER HWY			
					04.160	STOP SIGN			

*A,B = UNIMPROVED; C = GRADED & DRAINED; D,E = SOIL, GRAVEL, STONE; F,G = LOW TYPE BITUMINOUS
H,I = HIGH TYPE BITUMINOUS; J = CONCRETE; K = BRICK; L = BLOCK

PAGE: 76