

2008

Calendar Year

HIGHWAY LOCATION REFERENCE

ALL INTERSECTIONS

Data as of December 31, 2008

BALTIMORE

COUNTY

SHA DISTRICT #4

B



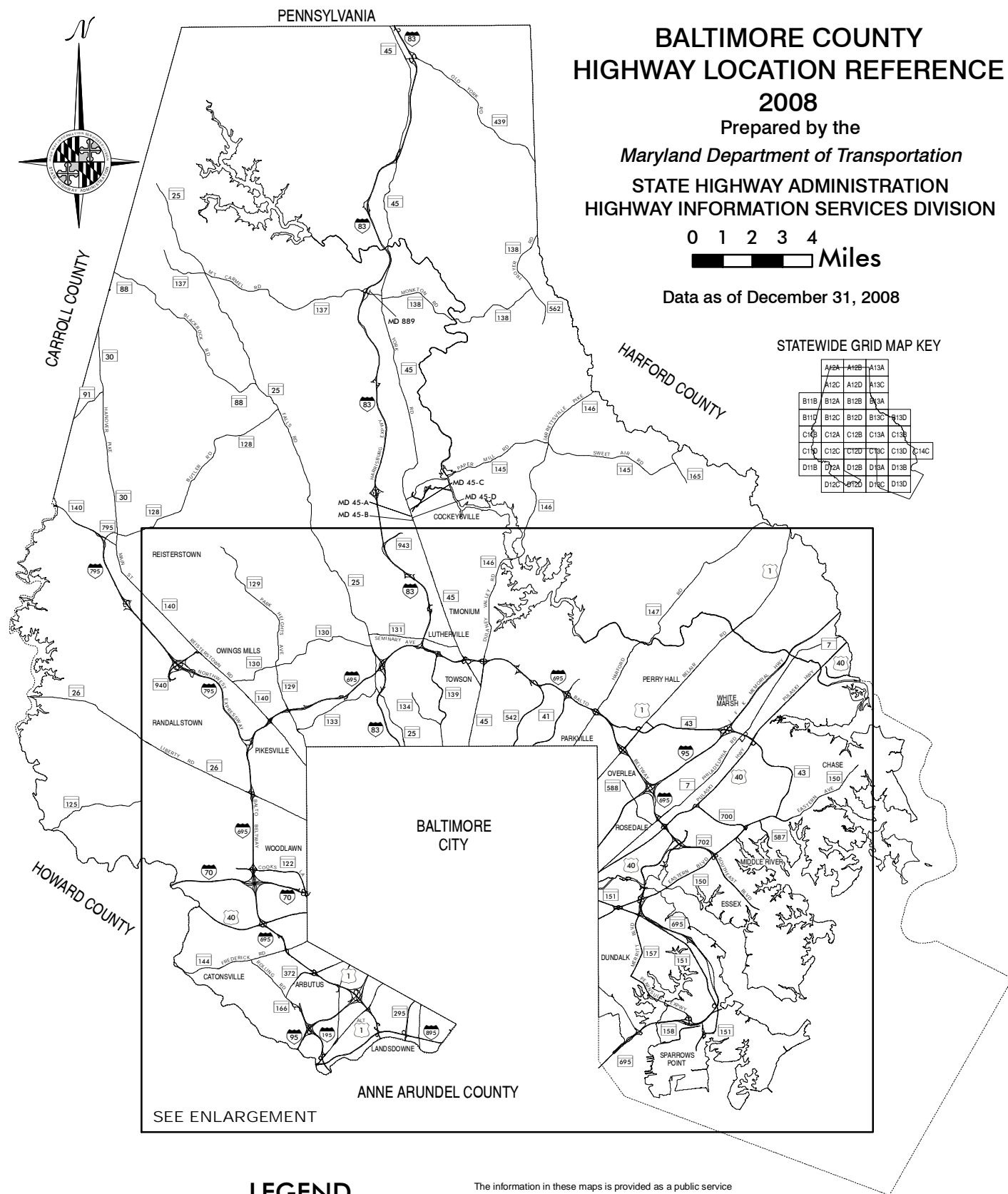


Prepared by the
Maryland Department of Transportation

A horizontal scale bar with tick marks at 0, 1, 2, 3, and 4. The word "Miles" is written to the right of the bar. The bar is divided into four equal segments, each representing 1 mile.

Data as of December 31, 2008

	A12A	A12B	A13A	
	A12C	A12D	A13C	
B11B	B12A	B12B	B13A	
B11D	B12C	B12D	B13C	B13D
C11B	C12A	C12B	C13A	C13B
C11D	C12C	C12D	C13C	C13D
D11B	D12A	D12B	D13A	D13B
	D12C	D12D	D13C	D13D



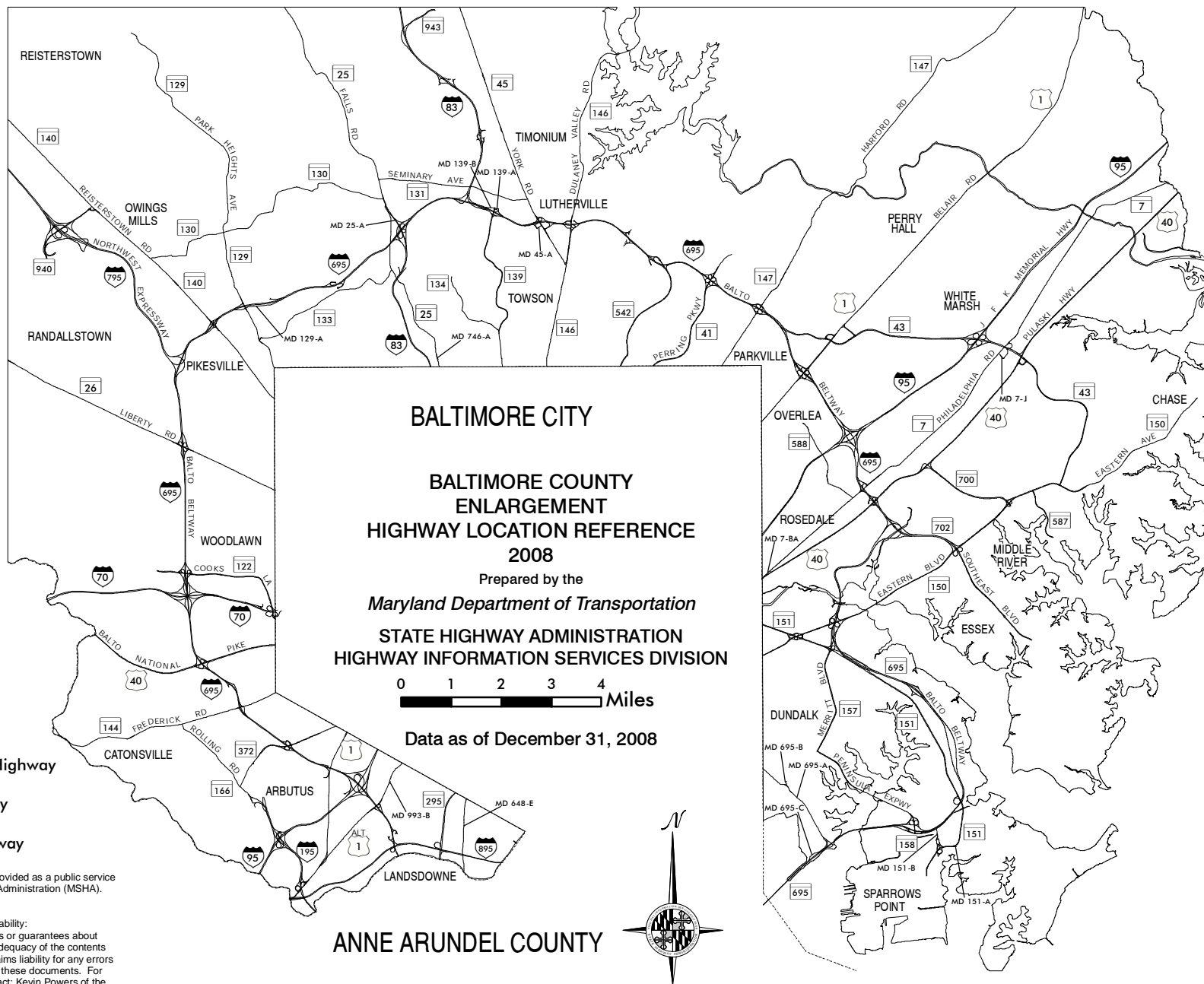
LEGEND

-  Interstate Highway
-  US Highway
-  State Highway


The information in these maps is provided as a public service by the Maryland State Highway Administration (MSHA).

NOTICE

Restriction of Liability:
SHA makes no claims, promises or guarantees about the accuracy, completeness, or adequacy of the contents of these maps and expressly disclaims liability for any errors and omissions in the contents of these documents. For more detailed maps, please contact: Kevin Powers of the Highway Information Services Division at 410-545-5518 or by email at kpowers@sha.state.md.us.



LEGEND

-  Interstate Highway
-  US Highway
-  State Highway

The information in these maps is provided as a public service by the Maryland State Highway Administration (MSHA).

NOTICE

Restriction of Liability:

SHA makes no claims, promises or guarantees about the accuracy, completeness, or adequacy of the contents of these maps and expressly disclaims liability for any errors and omissions in the contents of these documents. For more detailed maps, please contact: Kevin Powers of the Highway Information Services Division at 410-545-5518 or by email at kpowers@sha.state.md.us.

ROUTE ALERT LIST

BALTIMORE COUNTY

State roads in this county were re-inventoried. Check all routes for possible minor mileage changes.

Interstate 95, Interstate 895, Interstate 695 - These roads (northeast of Baltimore City) and their accompanying exit ramps are all in various stages of construction due to the I-95 Express Toll Lanes Project. Inventories for these roads in the current HLR reflect pre-construction conditions only

MD 151-B - The total length of this road has been revised from 0.56 to 0.60 due to re-inventory.

MD 702 - The total length of this road has been revised from 4.13 to 4.174 due to re-inventory.

MD 993-B - This road has been shortened from 0.12 to 0.038 due to access permit related construction.

The interchange ramps at MD 140 and MD 940 (RP 140, Exit 5) have been re-numbered and now include sections formerly listed as spurs. There are now 5 ramps in the interchange instead of the previous 2.

MARYLAND STATE HIGHWAY ADMINISTRATION
HIGHWAY INFORMATION SERVICES DIVISION
STATE MAINTAINED HIGHWAYS ON THE NATIONAL HIGHWAY SYSTEM
AS OF DECEMBER 31, 2008

COUNTY: BALTIMORE

ROUTE	MAINLINE	BEG DESCRIPTION	END DESCRIPTION	NHS TYPE
IS 70	MAINLINE	0.000 HOWARD CO/L	4.700 BALTO CITY LINE	NHS SYSTEM
IS 83	MAINLINE	0.000 BALTO CITY LINE	27.800 PENNSYLVANIA ST/L	NHS SYSTEM
IS 95	MAINLINE	0.000 HOWARD CO/L	3.620 SOUTHWEST BALTO CITY LINE	NHS SYSTEM
IS 95	MAINLINE	14.910 NORTHEAST BALTO CITY LINE	26.470 HARFORD CO/L	NHS SYSTEM
IS 195	MAINLINE	0.000 ANNE ARUNDEL CO/L	2.150 MD 166 METROPOLITAN BLVD (AHEAD)	NHS SYSTEM
IS 695	MAINLINE	0.000 ANNE ARUNDEL CO/L	17.340 IS 83 BALTO BELTWAY (AHEAD)	NHS SYSTEM
IS 695	MAINLINE	18.860 IS 83 BALTO BELTWAY (BACK)	29.170 MD 695 BALTO BELTWAY	NHS SYSTEM
IS 795	MAINLINE	0.000 IS 695 BALTO BELTWAY	8.990 MD 140 WESTMINSTER PIKE	NHS SYSTEM
IS 895	MAINLINE	0.000 HOWARD CO/L	4.610 ANNE ARUNDEL CO/L	NHS SYSTEM
MD 30	MAINLINE	0.000 MD 140 WESTMINSTER PIKE/REISTERSTOWN RD	7.400 CARROLL CO/L	NHS SYSTEM
MD 140	MAINLINE	0.000 BALTO CITY LINE	1.930 IS 695 BALTO BELTWAY	PUBLIC TRANSIT
MD 140	MAINLINE	4.960 CO 2251 PAINTERS MILL RD	5.260 RAMPS TO AND FROM MD 940	PUBLIC TRANSIT
MD 140	MAINLINE	10.360 IS 795 NORTHWEST EXPRESSWAY	12.470 CARROLL CO/L	NHS SYSTEM
MD 151	MAINLINE	6.120 RAMPS TO AND FROM MD 695	7.580 BALTO CITY LINE	RAIL/TRUCK TERMINAL
MD 295	MAINLINE	0.000 ANNE ARUNDEL CO/L	1.420 BALTO CITY LINE	NHS SYSTEM
MD 695	MAINLINE	0.000 IS 695 BALTO BELTWAY (BACK)	13.660 BALTO CITY LINE	NHS SYSTEM
MD 695A	MAINLINE	0.000 BALTO CITY LINE	1.930 RP 695 1 RAMP 1 FR MD 695 TO MD 695 A	NHS SYSTEM
MD 940	MAINLINE	0.000 CO 6779 RED RUN BLVD	1.440 RP 140 4 RAMP 4 FR MD 940 TO MD 140	PUBLIC TRANSIT
US 1	MAINLINE	17.000 IS 695 BALTO BELTWAY	26.520 HARFORD CO/L	NHS SYSTEM
US 40	MAINLINE	2.430 IS 695 BALTO BELTWAY	3.980 SOUTHWEST BALTO CITY LINE	NHS SYSTEM

STATE HIGHWAY ADMINISTRATION OF MARYLAND
HIGHWAY INFORMATION SERVICES DIVISION
DATA SUPPORT GROUP

PAGE: 1

STATE HIGHWAY LOCATION REFERENCE

COUNTY: BALTIMORE

DISTRICT: 4

DATE: 12/31/08

ROUTE NUMBER: IS 70
INVENTORY DIRECTION: EAST
ROUTE NAME: NO NAME

STATE SYSTEM	FUNCTIONAL CLASS	MEDIAN TYPE	ACCESS CONTROL	NHS	MILEPOINT	MILEPOINT DESCRIPTION	MARKED LANES	SURFACE WIDTH/TYPE*	AADT
STATE PRIMARY	R	URB INTERSTATE	POSITIVE BARRIER	FULL	NHS	00.000	6	72J	93,315
					00.000	HOWARD CO/L			
					00.000	STRUC #3229 PATAPSCO RIVER			
					00.080		6	72I	
					00.080	END BRIDGE			
					00.120	MILE MARKER 89.0			
					00.238	CROSSOVER			
					00.460	STRUC #3228 FOREST & PARKS RD			
					00.610	FLASH YELLOW/SIGN:CONGESTED AREA AHEAD			
					00.770	MILE MARKER 90.0			
					00.945	DRAINAGE STRUC #03091X0			
					01.640	ATR STATION #0053 (CABINET WB/L)			
					01.770	MILE MARKER 91.0			
					01.805	CROSSOVER			
					01.970		5	60I	
					02.340	BEGIN BRIDGE			
					02.350	CO2000 ROLLING RD			
					02.350	STRUC #3227			
					02.360	END BRIDGE			
					02.370		2	24I	24,472
					02.370	RP 70- 8 RAMP 8 FR IS 695 SB TO IS 70 WB			
					02.429		3	36I	
					02.429	RP 70- 6 RAMP 6 FR IS 70 EB TO IS 695 SB			
					02.490		3	40I	
					02.790	MILE MARKER 92.0			
					02.850	BEGIN BRIDGE			
					02.890	IS695 BALTO BELTWAY			
					02.890	STRUC #3127			
					02.890	RP 70- 1 RAMP 1 FR RAMP 4 (FR IS695 NB) TO RAMP 8			
					02.890	RP 70- 5 RAMP 5 FR RAMP 8 (FR IS695 SB) TO RAMP 4			
					02.890	STRUC #3128			
					02.890	RP 70- 3 RAMP 3 FR RAMP 6 TO RAMP 2 (TO IS695 NB)			
					02.890	RP 70- 7 RAMP 7 FR RAMP 2 TO RAMP 6 (TO IS695 SB)			

*A,B = UNIMPROVED; C = GRADED & DRAINED; D,E = SOIL,GRAVEL,STONE; F,G = LOW TYPE BITUMINOUS
H,I = HIGH TYPE BITUMINOUS; J = CONCRETE; K= BRICK; L = BLOCK

PAGE: 1

STATE HIGHWAY ADMINISTRATION OF MARYLAND
HIGHWAY INFORMATION SERVICES DIVISION
DATA SUPPORT GROUP

PAGE: 2

STATE HIGHWAY LOCATION REFERENCE

COUNTY: BALTIMORE

DISTRICT: 4

DATE: 12/31/08

ROUTE NUMBER: IS 70 CONTINUED

INVENTORY DIRECTION: EAST

ROUTE NAME: NO NAME

STATE SYSTEM	FUNCTIONAL CLASS	MEDIAN TYPE	ACCESS CONTROL	NHS	MILEPOINT	MILEPOINT DESCRIPTION	MARKED LANES	SURFACE WIDTH/TYPE*	AADT
STATE PRIMARY	R URB INTERSTATE	POSITIVE BARRIER	FULL	NHS	02.890	STRUC #3129	3	40I	24,472
					02.890	EXIT #91			
					02.930	END BRIDGE			
					02.942	SPEED LIMIT 55 MPH			
					03.145	SPEED LIMIT 55 MPH			
					03.400	BEGIN BRIDGE			
					03.420 CO2501	WOODLAWN DR			
					03.420	STRUC #3240			
					03.435	END BRIDGE			
					03.450		5	64I	
					03.450 RP 70- 4	RAMP 4 FR IS 695 NB TO IS 70 EB			
					03.530		5	60I	
					03.530 RP 70- 2	RAMP 2 FR IS 70 WB TO IS 695 NB			
					03.590		6	84I	
					03.683	DRAINAGE STRUC #03451X0			
					03.800		6	72I	
					03.800	MILE MARKER MARKER 93.0			
					03.970		5	72I	
					04.070		4	48I	
					04.070 RP 70- 8	RAMP 8 FR INGLESIDE AVE TO IS 70 WB			
					04.080	SPEED LIMIT 40 MPH			
					04.250		3	36I	
					04.380	BEGIN BRIDGE			
					04.400				15,522
					04.400 CO2621	INGLESIDE AVE			
					04.400	STRUC #3239			
					04.420	END BRIDGE			
					04.553	SPEED LIMIT 25 MPH			
					04.560		3	48I	
					04.560 RP 70- 5	RAMP 5 FR MD 122 SB TO IS 70 EB			
					04.640 RP 70- 8	RAMP 8 FR IS 70 WB TO MD 122 SB			
					04.650	BEGIN BRIDGE			
					04.660		4	48I	11,882
					04.660 MD122	SECURITY BLVD			
					04.660	STRUC #3241			

*A,B = UNIMPROVED; C = GRADED & DRAINED; D,E = SOIL, GRAVEL, STONE; F,G = LOW TYPE BITUMINOUS
H,I = HIGH TYPE BITUMINOUS; J = CONCRETE; K = BRICK; L = BLOCK

PAGE: 2

STATE HIGHWAY ADMINISTRATION OF MARYLAND
HIGHWAY INFORMATION SERVICES DIVISION
DATA SUPPORT GROUP

PAGE: 3

STATE HIGHWAY LOCATION REFERENCE

COUNTY: BALTIMORE

DISTRICT: 4

DATE: 12/31/08

ROUTE NUMBER: IS 70 CONTINUED

INVENTORY DIRECTION: EAST

ROUTE NAME: NO NAME

STATE SYSTEM	FUNCTIONAL CLASS	MEDIAN TYPE	ACCESS CONTROL	NHS	MILEPOINT	MILEPOINT DESCRIPTION	MARKED LANES	SURFACE WIDTH/TYPE*	AADT
STATE PRIMARY	R URB INTERSTATE	POSITIVE BARRIER	FULL	NHS	04.660	EXIT #94	4	48I	11,882
					04.680	END BRIDGE			
					04.680	SIGN: END STATE MAINTENANCE			
					04.700 RP 70- 3	RAMP 3 FR IS 70 EB TO MD 122 NB			
					04.700	BALTO CITY LINE			

ROUTE NUMBER: IS 83

INVENTORY DIRECTION: NORTH

ROUTE NAME: JONES FALLS EXPWY

STATE SYSTEM	FUNCTIONAL CLASS	MEDIAN TYPE	ACCESS CONTROL	NHS	MILEPOINT	MILEPOINT DESCRIPTION	MARKED LANES	SURFACE WIDTH/TYPE*	AADT
STATE PRIMARY	R URB INTERSTATE	POSITIVE BARRIER	FULL	NHS	00.000		6	72J	95,566
					00.000	BALTO CITY LINE			
					00.000	BEGIN STATE MAINTENANCE			
					00.020		6	72I	
					00.030	SIGN: WELCOME TO BALTIMORE COUNTY			
					00.100		7	84I	
					00.200	SPEED LIMIT 55 MPH			
					00.310	CROSSOVER			
					00.340	INTERSTATE MILE MARKER 10.0			
					00.770		6	72I	
					01.030	BEGIN BRIDGE			
					01.040 CO1496	OLD PIMLICO RD			
					01.040	STRUC #3078			
					01.054	END BRIDGE			
					01.059	DRAINAGE STRUC #03229X0			
					01.080	ATR STATION #0076 (CABINET NB/L)			
					01.300		7	84I	
					01.330	INTERSTATE MILE MARKER 11.0			
					01.450	DRAINAGE STRUC #03552X0			
					01.950	BEGIN BRIDGE			
					01.960	STRUC #3051 JONES FALLS			
					01.990 MD 25	FALLS RD			
					02.000	END BRIDGE			

*A,B = UNIMPROVED; C = GRADED & DRAINED; D,E = SOIL, GRAVEL, STONE; F,G = LOW TYPE BITUMINOUS
H,I = HIGH TYPE BITUMINOUS; J = CONCRETE; K = BRICK; L = BLOCK

PAGE: 3

STATE HIGHWAY ADMINISTRATION OF MARYLAND
HIGHWAY INFORMATION SERVICES DIVISION
DATA SUPPORT GROUP

PAGE: 4

STATE HIGHWAY LOCATION REFERENCE

COUNTY: BALTIMORE

DISTRICT: 4

DATE: 12/31/08

ROUTE NUMBER: IS 83 CONTINUED

INVENTORY DIRECTION: NORTH

ROUTE NAME: JONES FALLS EXPWY

STATE SYSTEM	FUNCTIONAL CLASS	MEDIAN TYPE	ACCESS CONTROL	NHS	MILEPOINT	MILEPOINT DESCRIPTION	MARKED LANES	SURFACE WIDTH/TYPER*	AADT
STATE PRIMARY	R URB INTERSTATE	POSITIVE BARRIER	FULL	NHS	02.050 RP 83- 4	RAMP 4 FR IS 83 NB TO RUXTON RD	7	84I	95,566
					02.050	CROSSOVER			
					02.100		6	72I	
					02.100 RP 83- 6	RAMP 6 FR RUXTON RD EB TO IS 83 SB			
					02.270				99,650
					02.270 CO1474	RUXTON RD			
					02.270	STRUC #3082			
					02.270	EXIT #12			
					02.325	DRAINAGE STRUC #03387X0			
					02.360	MILE MARKER 12.0			
					02.401	DRAINAGE STRUC #03388X0			
		UNPROTECTED			02.580		5	60I	
					02.580 RP 83- 7	RAMP 7 FR IS 83/IS 695 WB TO IS 83 SB			
					02.667	DRAINAGE STRUC #03230X0			
		POSITIVE BARRIER			02.730		4	48I	
					02.730 RP 83- 4	RAMP 4 FR IS 83 NB TO IS 83/IS 695 EB			
					02.930 RP 83- 5	RAMP 5 FR IS 83 SB TO IS 695 EB			
					03.010 RP 83- 3	RAMP 3 FR IS 83/IS 695 EB TO IS 83 NB			
					03.010	DRAINAGE 03271X0			
					03.040		6	72I	186,080
NAME: BALTO BELTWAY					03.040 IS695	BALTO BELTWAY			
					03.040 MD 25A	JONES FALLS EXPWY (AHEAD)			
					03.040	STRUC #3154			
					03.040	EXIT #13			
					03.080 RP 83- 3	RAMP 3 FR IS 83/IS 695 EB TO IS 83 NB			
					03.240		8	96I	
					03.240 RP 83- 4	RAMP 4 FR IS 83 NB TO IS 83/IS 695 EB			
					03.300 CO7032	JOPPA RD			
					03.300	STRUC #3156			
					03.330	MILE MARKER 13.0			
					03.410		10	120I	223,730
					03.410 RP 83- 7	RAMP 7 FR IS 83/IS 695 WB TO IS 83 SB			
					03.650	ATR STATION #0031 (CABINET INNER LOOP)			
					04.090 CO1117	THORNTON RD			

*A,B = UNIMPROVED; C = GRADED & DRAINED; D,E = SOIL, GRAVEL, STONE; F,G = LOW TYPE BITUMINOUS
H,I = HIGH TYPE BITUMINOUS; J = CONCRETE; K = BRICK; L = BLOCK

PAGE: 4

STATE HIGHWAY ADMINISTRATION OF MARYLAND
HIGHWAY INFORMATION SERVICES DIVISION
DATA SUPPORT GROUP

PAGE: 5

STATE HIGHWAY LOCATION REFERENCE

COUNTY: BALTIMORE

DISTRICT: 4

DATE: 12/31/08

ROUTE NUMBER: IS 83 CONTINUED

INVENTORY DIRECTION: NORTH

ROUTE NAME: BALTO BELTWAY

STATE SYSTEM	FUNCTIONAL CLASS	MEDIAN TYPE	ACCESS CONTROL	NHS	MILEPOINT	MILEPOINT DESCRIPTION	MARKED LANES	SURFACE WIDTH/TYPE*	AADT
STATE PRIMARY	R URB INTERSTATE	POSITIVE BARRIER	FULL	NHS	04.090	STRUC #3157	10	120I	223,730
					04.110	MILE MARKER 14.0			
					04.360		6	72I	177,311
					04.360 RP 83- 3	RAMP 3 FR IS 83/IS 695 EB TO IS 83 NB			
					04.360	IS 83 (SB/L)			
					04.560		4	48I	145,228
					04.560 IS695	BALTO BELTWAY			
					04.560 RP 83- 3	RAMP 3 FR IS 83/IS 695 EB TO IS 83 NB			
					04.560	STRUC #3158			
					04.560	EXIT #14			
					04.660 RP 83- 5	RAMP 5 FR IS 83 SB TO IS 695 EB			
					04.660	STRUC #3203			
					04.750		7	84I	
					04.750 RP 83- 2	RAMP 2 FR IS 695 WB TO IS 83 NB			
					04.840	IS 83 (SB/L) TO IS 83/IS 695			
					04.840 RP 83- 5	RAMP 5 FR IS 83 SB TO IS 695 EB			
					04.840	CROSSOVER			
					04.880		6	72I	
					04.880 MD131	SEMINARY AVE			
					04.880	STRUC #3076			
					04.891	DRAINAGE STRUC #03566N0			
					05.050	SPEED LIMIT 60 MPH			
					05.200	ATR STATION #0052 (CABINET SB/L)			
					05.290	MILE MARKER 15.0			
					05.700 RP 83- 6	RAMP 6 FR TIMONIUM RD EB TO IS 83 SB			
					05.750 RP 83- 4	RAMP 4 FR IS 83 NB TO TIMONIUM RD EB			
					05.820 RP 83- 3	RAMP 3 FR TIMONIUM RD EB TO IS 83 NB			
					05.873	BEGIN BRIDGE			
					05.885				135,940
					05.885 CO810	TIMONIUM RD			
					05.885	STRUC #3064			
					05.885	EXIT #16			
					05.898	END BRIDGE			
					05.950 RP 83- 7	RAMP 7 FR TIMONIUM RD WB TO IS 83 SB			

*A,B = UNIMPROVED; C = GRADED & DRAINED; D,E = SOIL, GRAVEL, STONE; F,G = LOW TYPE BITUMINOUS
H,I = HIGH TYPE BITUMINOUS; J = CONCRETE; K = BRICK; L = BLOCK

PAGE: 5

STATE HIGHWAY ADMINISTRATION OF MARYLAND
HIGHWAY INFORMATION SERVICES DIVISION
DATA SUPPORT GROUP

PAGE: 6

STATE HIGHWAY LOCATION REFERENCE

COUNTY: BALTIMORE

DISTRICT: 4

DATE: 12/31/08

ROUTE NUMBER: IS 83 CONTINUED

INVENTORY DIRECTION: NORTH

ROUTE NAME: HARRISBURG EXPWY

STATE SYSTEM	FUNCTIONAL CLASS	MEDIAN TYPE	ACCESS CONTROL	NHS	MILEPOINT	MILEPOINT DESCRIPTION	MARKED LANES	SURFACE WIDTH/TYPE*	AADT
STATE PRIMARY	R URB INTERSTATE	POSITIVE BARRIER	FULL	NHS	05.990 RP 83- 1	RAMP 1 FR IS 83 NB TO GREENSPRING DR	6	72I	135,940
					06.050 RP 83- 8	RAMP 8 FR IS 83 SB TO TIMONIUM RD WB			
					06.100 RP 83- 2	RAMP 2 FR GREENSPRING DR TO IS 83 NB			
					06.300	MILE MARKER 16.0			
					06.431	DRAINAGE STRUC #03233X0			
					06.590	SPEED LIMIT 60 MPH			
					06.638	DRAINAGE STRUC #03172X0			
					07.000 RP 83- 6	RAMP 6 FR PADONIA RD EB TO IS 83 SB			
					07.100 RP 83- 4	RAMP 4 FR IS 83 NB TO PADONIA RD EB			
					07.251	MILE MARKER 17.0			
					07.315	BEGIN BRIDGE			
					07.320				112,630
					07.320 CO773	PADONIA RD			
					07.320	STRUC #3062			
					07.320	EXIT #17			
					07.330	END BRIDGE			
					07.332	DRAINAGE STRUC #03392X0			
					07.418 RP 83- 7	RAMP 7 FR PADONIA RD WB TO IS 83 SB			
					07.440 RP 83- 2	RAMP 2 FR PADONIA RD WB TO IS 83 NB			
					07.580 RP 83- 8	RAMP 8 FR IS 83 SB TO PADONIA RD WB			
					08.200 RP 83- 7	RAMP 7 FR MD 943 WB TO IS 83 SB			
					08.240	MILE MARKER 18.0			
					08.453		6	78I	
					08.530		6	72I	
					08.530 RP 83- 4	RAMP 4 FR IS 83 NB TO MD 943 EB			
					08.710	SPEED LIMIT 65 MPH			
					08.740				84,210
					08.740 RP 83- 7	RAMP 7 FR MD 943 WB TO IS 83 SB			
					08.740	STRUC #3357			
					08.740	EXIT #18			
					09.050	STRUC #3061 BEAVERDAM RUN			
					09.167	MILE MARKER 19.0			
					09.570 CO434	BEAVER DAM RD			
					09.570	STRUC #3060			
					09.630	VARIABLE MESSAGE SIGN #421			

*A,B = UNIMPROVED; C = GRADED & DRAINED; D,E = SOIL, GRAVEL, STONE; F,G = LOW TYPE BITUMINOUS
H,I = HIGH TYPE BITUMINOUS; J = CONCRETE; K = BRICK; L = BLOCK

PAGE: 6

STATE HIGHWAY ADMINISTRATION OF MARYLAND
HIGHWAY INFORMATION SERVICES DIVISION
DATA SUPPORT GROUP

PAGE: 7

STATE HIGHWAY LOCATION REFERENCE

COUNTY: BALTIMORE

DISTRICT: 4

DATE: 12/31/08

ROUTE NUMBER: IS 83 CONTINUED

INVENTORY DIRECTION: NORTH

ROUTE NAME: HARRISBURG EXPWY

STATE SYSTEM	FUNCTIONAL CLASS	MEDIAN TYPE	ACCESS CONTROL	NHS	MILEPOINT	MILEPOINT DESCRIPTION	MARKED LANES	SURFACE WIDTH/TYPE*	AADT
STATE PRIMARY	R URB INTERSTATE	POSITIVE BARRIER	FULL	NHS	09.980		5	60I	84,210
					09.980	STRUC #3059 OREGON BRANCH			
					10.057 RP 83-10	RAMP 10 FR IS 83 NB TO IS 83 NB			
					10.096	MILE MARKER 20			
					10.220 RP 83- 6	RAMP 6 FR SHAWAN RD EB TO IS 83 SB			
					10.420 RP 83- 5	RAMP 5 FR IS 83 SB TO SHAWAN RD EB			
					10.450	BEGIN BRIDGE			
	RUR INTERSTATE				10.480				59,830
					10.480 CO438	SHAWAN RD			
					10.480	STRUC #3293 & #3058			
					10.480	EXIT #20			
					10.480	SPEED LIMIT 65 MPH			
					10.492	END BRIDGE			
					10.540				
					10.540 RP 83- 7	RAMP 7 FR SHAWAN RD WB TO IS 83 SB			
					10.580 RP 83-10	RAMP 10 FR IS 83 NB TO IS 83 NB			
					10.730 RP 83- 8	RAMP 8 FR IS 83 TO SB SHAWAN RD WB			
					10.740 RP 83- 2	RAMP 2 FR SHAWAN RD WB TO IS 83 NB			
					11.010		4	48I	
					11.055	MILE MARKER 21.0			
					11.545	BEGIN BRIDGE			
					11.550	STRUC #3057 WESTERN RUN			
					11.580	END BRIDGE			
					11.600	CROSSOVER			
					12.050	MILE MARKER 22.0			
					12.270	TRAVEL ADVISORY SIGN			
					12.350	BEGIN BRIDGE			
					12.360 CO201	THORNTON MILL RD			
					12.360	STRUC #3056			
					12.373	END BRIDGE			
					12.990	MILE MARKER 23.0			
					13.255	BEGIN BRIDGE			
					13.260 CO208	QUAKER BOTTOM#1 RD			
					13.260	STRUC #3055			
					13.275	END BRIDGE			

*A,B = UNIMPROVED; C = GRADED & DRAINED; D,E = SOIL,GRAVEL,STONE; F,G = LOW TYPE BITUMINOUS
H,I = HIGH TYPE BITUMINOUS; J = CONCRETE; K= BRICK; L = BLOCK

PAGE: 7

STATE HIGHWAY ADMINISTRATION OF MARYLAND
HIGHWAY INFORMATION SERVICES DIVISION
DATA SUPPORT GROUP

PAGE: 8

STATE HIGHWAY LOCATION REFERENCE

COUNTY: BALTIMORE

DISTRICT: 4

DATE: 12/31/08

ROUTE NUMBER: IS 83 CONTINUED

INVENTORY DIRECTION: NORTH

ROUTE NAME: HARRISBURG EXPWY

STATE SYSTEM	FUNCTIONAL CLASS	MEDIAN TYPE	ACCESS CONTROL	NHS	MILEPOINT	MILEPOINT DESCRIPTION	MARKED LANES	SURFACE WIDTH/TYPE*	AADT
STATE PRIMARY	R RUR INTERSTATE	POSITIVE BARRIER	FULL	NHS	13.371	DRAINAGE STRUC #03238X0	4	48I	59,830
					13.619	DRAINAGE STRUC #03239X0			
					13.770	ATR STATION #0027 (CABINET IN MEDIAN)			
					13.806	DRAINAGE STRUC #03240X0			
					13.960	MILE MARKER 24.0			
					14.070 RP 83- 4	RAMP 4 FR IS 83 NB TO BELFAST RD EB			
					14.210 RP 83- 3	RAMP 3 FR BELFAST RD EB TO IS 83 NB			
					14.252	BEGIN BRIDGE			
					14.270				63,120
					14.270 CO197	BELFAST RD			
					14.270	STRUC #3054			
					14.270	EXIT #24			
					14.282	END BRIDGE			
					14.330 RP 83- 7	RAMP 7 FR BELFAST RD WB TO IS 83 SB			
					14.480 RP 83- 8	RAMP 8 FR IS 83 SB TO BELFAST RD WB			
					14.780	STRUC #3053 BUFFALO CREEK			
					15.062	DRAINAGE STRUC #03520R0			
					15.114	DRAINAGE STRUC #03520R0			
					15.200	DRAINAGE STRUC #03399X0			
					15.206	MILE MARKER 25.0			
					15.360 CO219	COLD BOTTOM RD			
					15.360	STRUC #3052			
					15.715	DRAINAGE STRUC #03241X0			
					15.820	CROSSOVER			
					16.160	MILE MARKER 26.0			
					16.488	DRAINAGE STRUC #03242X0			
					16.867	DRAINAGE STRUC #03243X0			
					17.121	MILE MARKER 27.0			
					17.240 RP 83- 4	RAMP 4 FR IS 83 NB TO MD 137 EB			
					17.300 RP 83- 6	RAMP 6 FR MD 137 EB TO IS 83 SB			
					17.560				56,503
					17.560 MD137	MT CARMEL RD			
					17.560	STRUC #3050			
					17.560	EXIT #27			

*A,B = UNIMPROVED; C = GRADED & DRAINED; D,E = SOIL, GRAVEL, STONE; F,G = LOW TYPE BITUMINOUS
H,I = HIGH TYPE BITUMINOUS; J = CONCRETE; K = BRICK; L = BLOCK

PAGE: 8

STATE HIGHWAY ADMINISTRATION OF MARYLAND
HIGHWAY INFORMATION SERVICES DIVISION
DATA SUPPORT GROUP

PAGE: 9

STATE HIGHWAY LOCATION REFERENCE

COUNTY: BALTIMORE

DISTRICT: 4

DATE: 12/31/08

ROUTE NUMBER: IS 83 CONTINUED

INVENTORY DIRECTION: NORTH

ROUTE NAME: HARRISBURG EXPWY

STATE SYSTEM	FUNCTIONAL CLASS	MEDIAN TYPE	ACCESS CONTROL	NHS	MILEPOINT	MILEPOINT DESCRIPTION	MARKED LANES	SURFACE WIDTH/TYPE*	AADT
STATE PRIMARY	R RUR INTERSTATE	POSITIVE BARRIER	FULL	NHS	17.710 RP 83- 2	RAMP 2 FR MD 137 WB TO IS 83 NB	4	48I	56,503
					17.730 RP 83- 8	RAMP 8 FR IS 83 SB TO MD 137 WB			
					17.750	CROSSOVER			
					17.778	DRAINAGE STRUC #03245X0			
					18.098	SPEED LIMIT 65 MPH			
					18.185	MILE MARKER 28.0			
					18.640 CO6122	BUNKER HILL RD			
					18.640	STRUC #3049			
					19.190	MILE MARKER 29.0			
					19.450	BEGIN BRIDGE			
					19.480	STRUC #3215 GUNPOWDER RIVER			
					19.510	END BRIDGE			
		UNPROTECTED			19.825				
					20.180	MILE MARKER 30.0			
					20.670 RP 83- 4	RAMP 4 FR IS 83 NB TO MIDDLETOWN RD			
					20.740 RP 83- 6	EB RAMP 6 FR MIDDLETOWN RD EB TO IS 83			
					20.910	SB			49,440
					20.910 CO 70	MIDDLETOWN RD			
					20.910	STRUC #3214			
					20.910	EXIT #31			
					21.190 RP 83- 2	RAMP 2 FR MIDDLETOWN RD WB TO IS 83			
					21.230	NB MILE MARKER 31.0			
					21.290 RP 83- 8	RAMP 8 FR IS 83 SB TO MIDDLETOWN RD			
					21.820	WB STRUC #3213 OWL BRANCH			
					21.839	DRAINAGE STRUC #03446X0			
					21.930	BEGIN BRIDGE			
					21.940 CO 71	DAIRY RD			
					21.940	STRUC #3212			
					21.950	END BRIDGE			
					22.350	BEGIN BRIDGE			
					22.350	MILE MARKER 32.0			
					22.370	BIKE TRAIL			
		POSITIVE BARRIER			22.380				

*A,B = UNIMPROVED; C = GRADED & DRAINED; D,E = SOIL, GRAVEL, STONE; F,G = LOW TYPE BITUMINOUS
H,I = HIGH TYPE BITUMINOUS; J = CONCRETE; K = BRICK; L = BLOCK

PAGE: 9

STATE HIGHWAY ADMINISTRATION OF MARYLAND
HIGHWAY INFORMATION SERVICES DIVISION
DATA SUPPORT GROUP

PAGE: 10

STATE HIGHWAY LOCATION REFERENCE

COUNTY: BALTIMORE

DISTRICT: 4

DATE: 12/31/08

ROUTE NUMBER: IS 83 CONTINUED

INVENTORY DIRECTION: NORTH

ROUTE NAME: HARRISBURG EXPWY

STATE SYSTEM	FUNCTIONAL CLASS	MEDIAN TYPE	ACCESS CONTROL	NHS	MILEPOINT	MILEPOINT DESCRIPTION	MARKED LANES	SURFACE WIDTH/TYPE*	AADT
STATE PRIMARY	R RUR INTERSTATE	POSITIVE BARRIER	FULL	NHS	22.380	STRUC #3211 LITTLE FALLS	4	48I	49,440
					22.400	END BRIDGE			
		UNPROTECTED			22.511				
					22.589 RP 83- 6	RAMP 6 FR IS 83 EB TO MD 45 SB			
					22.820 RP 83- 8	RAMP 8 FR MD 45 SB TO IS 83 WB			
					22.930				48,440
					22.930 MD 45	YORK RD			
					22.930	STRUC #3210			
					22.930	EXIT #33			
					23.100 RP 83- 4	RAMP 4 FR MD 45 NB TO IS 83 EB			
					23.320 RP 83- 2	RAMP 2 FR IS 83 WB TO MD 45 NB			
					23.320	MILE MARKER 33.0			
					23.338	DRAINAGE STRUC #03246X0			
					23.380	CROSSOVER			
					24.286	MILE MARKER 34.0			
	URB INTERSTATE				25.000				
					25.000 CO 84	DOWNES RD			
					25.000	STRUC #3209			
					25.300	MILE MARKER 35.0			
					25.510				
					25.530	EXIT FR MSP WEIGH STATION (SB/L)			
					25.660	MSP WEIGH STATION (SB/L)			
					25.746	ENT TO MSP WEIGH STATION (SB/L)			
					25.985	DRAINAGE STRUC #03247X0			
					26.160 RP 83- 6	RAMP 6 FR MD 439 EB TO IS 83 SB			
					26.270	MILE MARKER 36.0			
					26.317	DRAINAGE STRUC #03400X0			
					26.490 RP 83- 5	RAMP 5 FR IS 83 SB TO MD 439			
					26.520				41,420
					26.520 MD439	OLD YORK RD			
					26.520	STRUC #3208			
					26.520	EXIT #36			
					26.550 RP 83- 1	RAMP 1 FR IS 83 NB TO MD 439			
					26.840 RP 83- 2	RAMP 2 FR MD 439 EB TO IS 83 NB			
					27.266	MILE MARKER 37.0			

*A,B = UNIMPROVED; C = GRADED & DRAINED; D,E = SOIL, GRAVEL, STONE; F,G = LOW TYPE BITUMINOUS
H,I = HIGH TYPE BITUMINOUS; J = CONCRETE; K = BRICK; L = BLOCK

PAGE: 10

STATE HIGHWAY ADMINISTRATION OF MARYLAND
HIGHWAY INFORMATION SERVICES DIVISION
DATA SUPPORT GROUP

PAGE: 11

STATE HIGHWAY LOCATION REFERENCE

COUNTY: BALTIMORE

DISTRICT: 4

DATE: 12/31/08

ROUTE NUMBER: IS 83 CONTINUED

INVENTORY DIRECTION: NORTH

ROUTE NAME: HARRISBURG EXPWY

STATE SYSTEM	FUNCTIONAL CLASS	MEDIAN TYPE	ACCESS CONTROL	NHS	MILEPOINT	MILEPOINT DESCRIPTION	MARKED LANES	SURFACE WIDTH/TYPE*	AADT
STATE PRIMARY	R URB INTERSTATE	UNPROTECTED	FULL	NHS	27.580 RP 83- 3	RAMP 3 FR FREELAND RD EB TO IS 83 NB	4	48I	41,420
					27.650				44,140
					27.650 CO 44	FREELAND RD			
					27.650	STRUC #3207			
					27.650	EXIT #37			
					27.750 RP 83- 8	RAMP 8 FR IS 83 SB TO FREELAND RD WB			
					27.770	CROSSOVER			
					27.800	PENNSYLVANIA ST/L			

ROUTE NUMBER: IS 95

INVENTORY DIRECTION: NORTH

ROUTE NAME: NO NAME

STATE SYSTEM	FUNCTIONAL CLASS	MEDIAN TYPE	ACCESS CONTROL	NHS	MILEPOINT	MILEPOINT DESCRIPTION	MARKED LANES	SURFACE WIDTH/TYPE*	AADT
STATE PRIMARY	R URB INTERSTATE	POSITIVE BARRIER	FULL	NHS	00.000		8	96I	172,955
					00.000	HOWARD CO/L			
					00.000	STRUC #3243 PATAPSCO RIVER			
					00.030	R/R CROSSING			
					00.060	END BRIDGE			
					00.150	ATR STATION #0051 (CABINET SB/L)			
					00.170	CROSSOVER			
					00.395 RP 95- 4	RAMP 4 FR IS 95 NB TO IS 195 EB			
					00.440	WEATHER STATION			
					00.531 RP 95- 6	RAMP 6 FR IS 195 EB TO IS 95 SB			
					00.740	BEGIN BRIDGE			
					00.740 RP 95- 7	RAMP 7 FR IS 195 WB TO IS 95 SB			
					00.740 RP 95- 3	RAMP 3 FR IS 195 EB TO IS 95 NB			
					00.800 RP 95- 1	RAMP 1 FR RAMP 4 (FR IS 95 NB) TO IS 195			
					00.811				174,920
					00.811 IS195	METROPOLITAN BLVD			
					00.811	STRUC #3253			
					00.811 RP 95- 5	RAMP 5 FR RAMP 8 (FR IS 95) TO IS 195 EB			
					00.811	EXIT #47			
					00.811 RP 95- 3	RAMP 3 FR IS 195 EB TO IS 95 NB			
					00.811 RP 95- 7	RAMP 7 FR IS 195 WB TO IS 95 SB			

*A,B = UNIMPROVED; C = GRADED & DRAINED; D,E = SOIL, GRAVEL, STONE; F,G = LOW TYPE BITUMINOUS
H,I = HIGH TYPE BITUMINOUS; J = CONCRETE; K = BRICK; L = BLOCK

PAGE: 11

STATE HIGHWAY ADMINISTRATION OF MARYLAND
HIGHWAY INFORMATION SERVICES DIVISION
DATA SUPPORT GROUP

PAGE: 12

STATE HIGHWAY LOCATION REFERENCE

COUNTY: BALTIMORE

DISTRICT: 4

DATE: 12/31/08

ROUTE NUMBER: IS 95 CONTINUED

INVENTORY DIRECTION: NORTH

ROUTE NAME: NO NAME

STATE SYSTEM	FUNCTIONAL CLASS	MEDIAN TYPE	ACCESS CONTROL	NHS	MILEPOINT	MILEPOINT DESCRIPTION	MARKED LANES	SURFACE WIDTH/TYPE*	AADT
STATE PRIMARY	R URB INTERSTATE	POSITIVE BARRIER	FULL	NHS	00.830	END BRIDGE	8	96I	174,920
					00.940 CO3118	SELFORD RD			
					00.940	STRUC #3254			
					00.970	MILE MARKER 47.0			
					01.057 RP 95- 8	RAMP 8 FR IS 95 SB TO IS 195 WB			
					01.105 RP 95- 2	RAMP 2 FR IS 195 WB TO IS 95 NB			
					01.160	VARIABLE MESSAGE SIGN #404 (NB/L)			
					01.460	ATR STATION #0071 (CABINET NB/L)			
					01.545	BEGIN BRIDGE			
					01.557	STRUC #3265			
					01.557 CO3090	OAKLAND RD			
					01.570	END BRIDGE			
					01.710	STRUC #3264 HERBERT RUN			
					01.755	BEGIN BRIDGE			
					01.780 CO3060	CARVILLE AVE			
					01.790 CO3059	OREGON AVE			
					01.790	STRUC #3263			
					01.810	END BRIDGE			
					01.880	STRUC #3262 HERBERT RUN			
					01.910	BEGIN BRIDGE			
					01.930 US 1	SOUTHWESTERN BLVD			
					01.930	STRUC #3261			
					01.970	R/R #ATK 529 535 P			
					01.990 CO3150	POTOMAC AVE			
					02.010	END BRIDGE			
					02.260	CROSSOVER			
					02.312	DRAINAGE STRUC #03418N0			
					02.460 CO3071	SULPHUR SPRING RD			
					02.460	STRUC #3260			
					02.460 RP 95- 6	RAMP 6 FR IS 695 EB TO IS 95 SB			
					02.460 RP 95- 4	RAMP 4 FR IS 95 NB TO IS 695 EB			
					02.560	SPEED LIMIT 55 MPH			
					02.610 RP 95- 3	RAMP 3 FR IS 695 TO RAMP 2 (TO IS 95 NB)			
					02.610	STRUC #3200			
					02.640	BEGIN BRIDGE			

*A,B = UNIMPROVED; C = GRADED & DRAINED; D,E = SOIL, GRAVEL, STONE; F,G = LOW TYPE BITUMINOUS
H,I = HIGH TYPE BITUMINOUS; J = CONCRETE; K = BRICK; L = BLOCK

PAGE: 12

STATE HIGHWAY ADMINISTRATION OF MARYLAND
HIGHWAY INFORMATION SERVICES DIVISION
DATA SUPPORT GROUP

PAGE: 13

STATE HIGHWAY LOCATION REFERENCE

COUNTY: BALTIMORE

DISTRICT: 4

DATE: 12/31/08

ROUTE NUMBER: IS 95 CONTINUED

INVENTORY DIRECTION: NORTH

ROUTE NAME: NO NAME

STATE SYSTEM	FUNCTIONAL CLASS	MEDIAN TYPE	ACCESS CONTROL	NHS	MILEPOINT	MILEPOINT DESCRIPTION	MARKED LANES	SURFACE WIDTH/TYPE*	AADT
STATE PRIMARY	R URB INTERSTATE	POSITIVE BARRIER	FULL	NHS	02.660 RP 95- 3	RAMP 3 FR IS 695 TO RAMP 2 (TO IS 95 NB) 8	8	96I	174,920
					02.680 RP 95- 5	RAMP 5 FR IS 95 SB TO RAMP 4 (TO IS 695)			
					02.680	STRUC #3197			
					02.720	END BRIDGE			
					02.760	BEGIN BRIDGE			
					02.780				185,335
					02.780 IS695	BALTO BELTWAY			
					02.780	STRUC #3199			
					02.780	STRUC #3202			
					02.780	EXIT #49			
					02.800	END BRIDGE			
					02.800 RP 95- 1	RAMP 1 FR IS 95 NB TO RAMP 8 (TO IS 695)			
					02.830 RP 95- 5	RAMP 5 FR IS 95 SB TO RAMP 4 (TO IS 695)			
					02.830 RP 95- 7	RAMP 7 FR IS 695 WB TO IS 95 SB			
					03.000 RP 95- 1	RAMP 1 FR IS 95 NB TO RAMP 8 (TO IS 695)			
					03.000	STRUC #3198			
					03.210	VARIABLE MESSAGE SIGN #402 (NB/L)			
					03.210 RP 95- 2	RAMP 2 FR IS 695 WB TO IS 95 NB			
					03.250 RP 95- 8	RAMP 8 FR IS 95 SB TO IS 695 WB			
					03.310	STRUC #3259			
					03.339	SPEED LIMIT 55 MPH			
					03.374	ATR STATION #0079 (CABINET NB/L)			
					03.440	CROSSOVER			
					03.617	SIGN: BALTIMORE CITY			
					03.620	SOUTHWEST BALTO CITY LINE			
					03.620	END STATE MAINTENANCE			
					03.620	BEGIN BALTO CITY (TOLL)			
					03.620 IS 95	MAINTENANCE FORT MCHENRY TUNNEL (AHEAD)			
					03.620	BEG X-REF W/ IS 95 (BALTIMORE CITY)			
					14.910		10	120I	162,812
NAME: J F K MEMORIAL HWY					14.910	NORTHEAST BALTO CITY LINE			
					14.910 IS 95	FORT MCHENRY TUNNEL (BACK)			
					14.910	END X-REF W/ IS 95 (BALTIMORE CITY)			
					15.540		8	96I	

*A,B = UNIMPROVED; C = GRADED & DRAINED; D,E = SOIL, GRAVEL, STONE; F,G = LOW TYPE BITUMINOUS
H,I = HIGH TYPE BITUMINOUS; J = CONCRETE; K = BRICK; L = BLOCK

PAGE: 13

STATE HIGHWAY ADMINISTRATION OF MARYLAND
HIGHWAY INFORMATION SERVICES DIVISION
DATA SUPPORT GROUP

PAGE: 14

STATE HIGHWAY LOCATION REFERENCE

COUNTY: BALTIMORE

DISTRICT: 4

DATE: 12/31/08

ROUTE NUMBER: IS 95 CONTINUED

INVENTORY DIRECTION: NORTH

ROUTE NAME: J F K MEMORIAL HWY

STATE SYSTEM	FUNCTIONAL CLASS	MEDIAN TYPE	ACCESS CONTROL	NHS	MILEPOINT	MILEPOINT DESCRIPTION	MARKED LANES	SURFACE WIDTH/TYPE*	AADT
STATE PRIMARY	R URB INTERSTATE	POSITIVE BARRIER	FULL	NHS	15.580 CO4417	CHESACO AVE	8	96I	162,812
					15.580	STRUC #BX617			
					15.610	VARIABLE MESSAGE SIGN #818 (SB/L)			
					15.810	VARIABLE MESSAGE SIGN #840 (NB/L)			
					15.870	MILE MARKER 62.0			
					16.100	SPEED LIMIT 55 MPH			
					16.360		7	84I	
					16.480 CO4356	HAZELWOOD AVE			
					16.480	STRUC #BX626			
					16.870	MILE MARKER 63.0			
					16.890	ATR STATION #0047 (CABINET NB/L)			
					16.970 MD588	KENWOOD AVE			
					16.970	STRUC #BX631			
					16.990	VARIABLE MESSAGE SIGN #812 (SB/L)			
		UNPROTECTED			17.080				
					17.140		6	72I	
		POSITIVE BARRIER			17.270				
					17.270 RP 95- 8	RAMP 8 FR IS 695 SB TO IS 95 WB			
					17.270	BEGIN SHA OWNERSHIP			
					17.300 RP 95- 6	RAMP 6 FR IS 95 EB TO IS 695 SB			
					17.390	BEGIN BRIDGE			
					17.420	IS 95 (SB/L)			
					17.420	STRUC #3184			
					17.440	END BRIDGE			
					17.450 RP 95- 1	RAMP 1 FR IS 695 NB TO IS 95 WB			
					17.460 RP 95- 3	RAMP 3 FR IS 95 EB TO IS 695 NB			
					17.570	BEGIN BRIDGE			
					17.580	IS 695 (WB/L)			
					17.580	STRUC #3181 & #3186			
					17.590	END BRIDGE			
					17.630	STRUC #3185 & #3180 STEMMERS RUN			
					17.670	BEGIN BRIDGE			
					17.690				157,722
					17.690 IS695	BALTO BELTWAY			
					17.690	STRUC #3182 & #3187			

*A,B = UNIMPROVED; C = GRADED & DRAINED; D,E = SOIL, GRAVEL, STONE; F,G = LOW TYPE BITUMINOUS
H,I = HIGH TYPE BITUMINOUS; J = CONCRETE; K = BRICK; L = BLOCK

PAGE: 14

STATE HIGHWAY ADMINISTRATION OF MARYLAND
HIGHWAY INFORMATION SERVICES DIVISION
DATA SUPPORT GROUP

PAGE: 15

STATE HIGHWAY LOCATION REFERENCE

COUNTY: BALTIMORE

DISTRICT: 4

DATE: 12/31/08

ROUTE NUMBER: IS 95 CONTINUED

INVENTORY DIRECTION: NORTH

ROUTE NAME: J F K MEMORIAL HWY

STATE SYSTEM	FUNCTIONAL CLASS	MEDIAN TYPE	ACCESS CONTROL	NHS	MILEPOINT	MILEPOINT DESCRIPTION	MARKED LANES	SURFACE WIDTH/TYPE*	AADT
STATE PRIMARY	R URB INTERSTATE	POSITIVE BARRIER	FULL	NHS	17.690	EXIT #64	6	72I	157,722
					17.700	END BRIDGE			
					17.810 RP 95- 5	RAMP 5 FR IS 695 SB TO IS 95 EB			
					17.840 RP 95- 7	RAMP 7 FR IS 95 WB TO IS 695 SB			
					17.870	IS 95 (SB/L)			
					17.870	STRUC #3183			
					17.890	MILE MARKER 64.0			
					18.010 RP 95- 2	RAMP 2 FR IS 95 SB TO IS 695 NB			
					18.020 RP 95- 4	RAMP 4 FR IS 695 NB TO IS 95 EB			
					18.020	END SHA OWNERSHIP			
					18.116	CROSSOVER			
					18.220		7	84I	
					18.310 CO4458	ROSSVILLE BLVD			
					18.310	STRUC #BX644			
					18.470	SPEED LIMIT 55 MPH			
					18.710	VARIABLE MESSAGE SIGN #823 (NB/L)			
					18.760 CO4189	KING AVE			
					18.760	STRUC #BX649			
					18.890	MILE MARKER 65.0			
					18.940		8	96I	
					19.116	DRAINAGE CBC			
					19.317	DRAINAGE CBC			
					19.360	VARIABLE MESSAGE SIGN #813 (SB/L)			
					20.235	BEGIN BRIDGE			
					20.250 CO6880	CAMPBELL BLVD			
					20.250	STRUC #BX664			
					20.260	END BRIDGE			
					20.470	STRUC #BX666 WHITE MARSH RUN			
					20.570 RP 95- 6	RAMP 6 FR MD 43 EB TO IS 95 SB			
					20.610 RP 95- 4	RAMP 4 FR IS 95 NB TO MD 43 EB			
					20.770 RP 95- 5	RAMP 5 FR IS 95 SB TO MD 43 EB			
					20.860 RP 95- 3	RAMP 3 FR MD 43 EB TO IS 95 NB			
					20.890	MILE MARKER 67.0			
					20.910				157,742
					20.910 MD 43	WHITE MARSH BLVD			

*A,B = UNIMPROVED; C = GRADED & DRAINED; D,E = SOIL, GRAVEL, STONE; F,G = LOW TYPE BITUMINOUS
H,I = HIGH TYPE BITUMINOUS; J = CONCRETE; K = BRICK; L = BLOCK

PAGE: 15

STATE HIGHWAY ADMINISTRATION OF MARYLAND
HIGHWAY INFORMATION SERVICES DIVISION
DATA SUPPORT GROUP

PAGE: 16

STATE HIGHWAY LOCATION REFERENCE

COUNTY: BALTIMORE

DISTRICT: 4

DATE: 12/31/08

ROUTE NUMBER: IS 95 CONTINUED

INVENTORY DIRECTION: NORTH

ROUTE NAME: J F K MEMORIAL HWY

STATE SYSTEM	FUNCTIONAL CLASS	MEDIAN TYPE	ACCESS CONTROL	NHS	MILEPOINT	MILEPOINT DESCRIPTION	MARKED LANES	SURFACE WIDTH/TYPE*	AADT
STATE PRIMARY	R URB INTERSTATE	POSITIVE BARRIER	FULL	NHS	20.910	STRUC #BX670	8	96I	157,742
					20.910	EXIT #67			
					20.910	SPEED LIMIT 65 MPH			
					20.950 RP 95- 7	RAMP 7 FR MD 43 WB TO IS 95 SB			
					21.000 RP 95- 1	RAMP 1 FR IS 95 NB TO MD 43 WB			
					21.170 RP 95- 8	RAMP 8 FR IS 95 SB FR MD 43 WB			
					21.190 RP 95- 2	RAMP 2 FR MD 43 WB TO IS 95 NB			
					21.544	SPEED LIMIT 65 MPH			
					21.550	STRUC #BX677			
					21.740 CO4033	COWENTON AVE			
					21.740	STRUC #BX679			
					21.900	MILE MARKER 68.0			
		UNPROTECTED			22.120				
					22.135	CROSSOVER			
		POSITIVE BARRIER			22.160				
					22.416 CO4021	JOPPA RD			
					22.416	STRUC #BX685			
					22.900	MILE MARKER 69.0			
		UNPROTECTED			23.124				
		POSITIVE BARRIER			23.575				
					23.600	VARIABLE MESSAGE SIGN #814 (NB/L)			
					23.630 CO6112	NEW FORGE RD			
					23.630	STRUC #BX697			
		UNPROTECTED			23.675				
					23.760	STRUC #BX699 GUNPOWDER FALLS			
		POSITIVE BARRIER			23.872				
					23.872	CROSSOVER			
					23.911	MILE MARKER 70.0			
					24.194	BEGIN BRIDGE			
	RUR INTERSTATE				24.230				
					24.230	STRUC #BX703 BIG GUNPOWDER FALLS			
					24.258	END BRIDGE			
					24.350				
					24.610 CO3940	RAPHEL RD			
					24.610	STRUC #BX707			

*A,B = UNIMPROVED; C = GRADED & DRAINED; D,E = SOIL, GRAVEL, STONE; F,G = LOW TYPE BITUMINOUS
H,I = HIGH TYPE BITUMINOUS; J = CONCRETE; K = BRICK; L = BLOCK

PAGE: 16

STATE HIGHWAY ADMINISTRATION OF MARYLAND
HIGHWAY INFORMATION SERVICES DIVISION
DATA SUPPORT GROUP

PAGE: 17

STATE HIGHWAY LOCATION REFERENCE

COUNTY: BALTIMORE

DISTRICT: 4

DATE: 12/31/08

ROUTE NUMBER: IS 95 CONTINUED

INVENTORY DIRECTION: NORTH

ROUTE NAME: J F K MEMORIAL HWY

STATE SYSTEM	FUNCTIONAL CLASS	MEDIAN TYPE	ACCESS CONTROL	NHS	MILEPOINT	MILEPOINT DESCRIPTION	MARKED LANES	SURFACE WIDTH/TYPE*	AADT
STATE PRIMARY	R	RUR INTERSTATE	POSITIVE BARRIER	FULL	NHS	24.890			
						25.043	8	96I	157,742
						25.583			
						25.640			
					CO3927	CROSSOVER			
						ACCESS FOR EMERGENCY VEHICLES ONLY			
						BRADSHAW RD			
						STRUC #BX717			
						25.910			
						MILE MARKER 72.0			
						26.423			
						SIGN: WELCOME TO HARFORD COUNTY			
						26.423			
						SIGN: LITTLE GUNPOWDER FALLS			
						26.450			
						BEGIN BRIDGE			
						26.470			
						STRUC #BX726 LITTLE GUNPOWDER FALLS			
						26.470			
						HARFORD CO/L			

ROUTE NUMBER: IS 195

INVENTORY DIRECTION: NORTH

ROUTE NAME: METROPOLITAN BLVD

STATE SYSTEM	FUNCTIONAL CLASS	MEDIAN TYPE	ACCESS CONTROL	NHS	MILEPOINT	MILEPOINT DESCRIPTION	MARKED LANES	SURFACE WIDTH/TYPE*	AADT
STATE PRIMARY	R	URB INTERSTATE	POSITIVE BARRIER	FULL	NHS	00.000	4	48J	38,501
						00.000			
						ANNE ARUNDEL CO/L			
						00.000			
						STRUC #2129 PATAPSCO RIVER			
						00.200			
						00.200			
						END BRIDGE			
		UNPROTECTED				00.253			
		POSITIVE BARRIER				00.302			
						00.350			
						BEGIN BRIDGE			
						00.380			
					IS895	HARBOR TUNNEL THRUWAY			
						00.380			
						STRUC #3341			
						00.410			
					RP895- 7	RAMP 7 FR IS 895 WB TO US 1 SB			
						00.410			
						END BRIDGE			
						00.427			
						SPEED LIMIT 60 MPH			
						00.550			
					RP195- 7	RAMP 7 FR US 1 WB TO IS 195 SB			
						00.550			
						BEGIN BRIDGE			
						00.580			41,420
						00.580			
					US 1	WASHINGTON BLVD			

*A,B = UNIMPROVED; C = GRADED & DRAINED; D,E = SOIL, GRAVEL, STONE; F,G = LOW TYPE BITUMINOUS
H,I = HIGH TYPE BITUMINOUS; J = CONCRETE; K = BRICK; L = BLOCK

PAGE: 17

STATE HIGHWAY ADMINISTRATION OF MARYLAND
HIGHWAY INFORMATION SERVICES DIVISION
DATA SUPPORT GROUP

PAGE: 18

STATE HIGHWAY LOCATION REFERENCE

COUNTY: BALTIMORE

DISTRICT: 4

DATE: 12/31/08

ROUTE NUMBER: IS 195 CONTINUED

INVENTORY DIRECTION: NORTH

ROUTE NAME: METROPOLITAN BLVD

STATE SYSTEM	FUNCTIONAL CLASS	MEDIAN TYPE	ACCESS CONTROL	NHS	MILEPOINT	MILEPOINT DESCRIPTION	MARKED LANES	SURFACE WIDTH/TYPE*	AADT
STATE PRIMARY	R URB INTERSTATE	POSITIVE BARRIER	FULL	NHS	00.580	STRUC #3342	4	48J	41,420
					00.580	EXIT #3			
					00.580 RP195- 7	RAMP 7 FR US 1 WB TO IS 195 SB			
					00.595	END BRIDGE			
		UNPROTECTED			00.600		4	48I	
		POSITIVE BARRIER			00.632				
					00.632 RP195- 1	RAMP 1 FR IS 195 NB TO US 1 WB			
		UNPROTECTED			00.697				
		POSITIVE BARRIER			00.790				
					00.818	BEGIN BRIDGE			
					00.840	R/R #CSX 140 877 J			
					00.840	STRUC #3279			
					00.860 RP195- 8	RAMP 8 FR IS 195 SB TO US 1 WB			
					00.885	END BRIDGE			
					00.933 RP195- 2	RAMP 2 FR US 1 WB TO IS 195 NB			
		UNPROTECTED			01.015		4	56I	
					01.020	SPEED LIMIT 60 MPH			
					01.066		4	48I	
					01.100	MILE MARKER 4.0			
					01.120 CO3091	CEDAR AVE			
					01.120	STRUC #3280			
		POSITIVE BARRIER			01.310				
					01.310 RP 95- 4	RAMP 4 FR IS 95 NB TO IS 195 EB			
					01.389	BEGIN BRIDGE			
					01.400 CO3100	FRANCIS AVE			
					01.400	STRUC #3266			
					01.411	END BRIDGE			
		UNPROTECTED			01.470		4	48J	
					01.470 RP 95- 2	RAMP 2 FR IS 195 WB TO IS 95 NB			
					01.485	CROSSOVER			
		POSITIVE BARRIER			01.570				
					01.600 RP 95- 1	RAMP 1 FR RAMP 4 (FR IS 95 NB) TO IS 195			
					01.600	STRUC #3256			
					01.601 RP 95- 5	RAMP 5 FR RAMP 8 (FR IS 95) TO IS 195 EB			
					01.690	SIGN END IS 195			

*A,B = UNIMPROVED; C = GRADED & DRAINED; D,E = SOIL, GRAVEL, STONE; F,G = LOW TYPE BITUMINOUS
H,I = HIGH TYPE BITUMINOUS; J = CONCRETE; K = BRICK; L = BLOCK

PAGE: 18

STATE HIGHWAY ADMINISTRATION OF MARYLAND
HIGHWAY INFORMATION SERVICES DIVISION
DATA SUPPORT GROUP

PAGE: 19

STATE HIGHWAY LOCATION REFERENCE

COUNTY: BALTIMORE

DISTRICT: 4

DATE: 12/31/08

ROUTE NUMBER: IS 195 CONTINUED

INVENTORY DIRECTION: NORTH

ROUTE NAME: METROPOLITAN BLVD

STATE SYSTEM	FUNCTIONAL CLASS	MEDIAN TYPE	ACCESS CONTROL	NHS	MILEPOINT	MILEPOINT DESCRIPTION	MARKED LANES	SURFACE WIDTH/TYPE*	AADT
STATE PRIMARY	R URB INTERSTATE	UNPROTECTED	FULL	NHS	01.740		4	48J	41,420
		POSITIVE BARRIER			01.740 RP 95- 7	RAMP 7 FR IS 195 WB TO IS 95 SB			
					01.750				27,410
					01.750 IS 95	NO NAME			
					01.750	STRUC #3253			
					01.750	EXIT #4			
					01.750 RP 95- 3	RAMP 3 FR IS 195 EB TO IS 95 NB			
					01.850 RP 95- 1	RAMP 1 FR RAMP 4 (FR IS 95 NB) TO IS 195			
					01.850 RP 95- 5	RAMP 5 FR RAMP 8 (FR IS 95) TO IS 195 EB			
		UNPROTECTED			01.850	STRUC #3255			
					01.950				
					01.950 RP 95- 6	RAMP 6 FR IS 195 EB TO IS 95 SB			
					02.140		4	48I	
					02.140 RP 95- 8	RAMP 8 FR IS 95 SB TO IS 195 WB			
					02.150	SPEED LIMIT 50 MPH			
					02.150 MD166	METROPOLITAN BLVD (AHEAD)			

ROUTE NUMBER: IS 695

INVENTORY DIRECTION: NORTH

ROUTE NAME: BALTO BELTWAY

STATE SYSTEM	FUNCTIONAL CLASS	MEDIAN TYPE	ACCESS CONTROL	NHS	MILEPOINT	MILEPOINT DESCRIPTION	MARKED LANES	SURFACE WIDTH/TYPE*	AADT
STATE PRIMARY	R URB INTERSTATE	POSITIVE BARRIER	FULL	NHS	00.000		6	72I	119,571
					00.000	ANNE ARUNDEL CO/L			
					00.000	STRUC #2001 PATAPSCO RIVER			
					00.130	END BRIDGE			
					00.160 RP695- 5	RAMP 5 FR IS 695 SB TO IS 895 EB			
					00.180	SPEED LIMIT 55 MPH			
					00.210				129,920
					00.210 IS895	HARBOR TUNNEL THRUWAY			
					00.210	STRUC #BY037			
					00.210	EXIT #8A			
					00.210 RP695- 5	RAMP 5 FR IS 695 SB TO IS 895 EB			
					00.290 RP695- 6	RAMP 6 FR HOLLINS FERRY RD TO IS 695 SB			

*A,B = UNIMPROVED; C = GRADED & DRAINED; D,E = SOIL, GRAVEL, STONE; F,G = LOW TYPE BITUMINOUS
H,I = HIGH TYPE BITUMINOUS; J = CONCRETE; K = BRICK; L = BLOCK

STATE HIGHWAY ADMINISTRATION OF MARYLAND
HIGHWAY INFORMATION SERVICES DIVISION
DATA SUPPORT GROUP

PAGE: 20

STATE HIGHWAY LOCATION REFERENCE

COUNTY: BALTIMORE

DISTRICT: 4

DATE: 12/31/08

ROUTE NUMBER: IS 695 CONTINUED

INVENTORY DIRECTION: NORTH

ROUTE NAME: BALTO BELTWAY

STATE SYSTEM	FUNCTIONAL CLASS		MEDIAN TYPE	ACCESS CONTROL	NHS	MILEPOINT		MILEPOINT DESCRIPTION	MARKED LANES	SURFACE WIDTH/TYPE*	AADT
STATE PRIMARY	R	URB INTERSTATE	POSITIVE BARRIER	FULL	NHS	00.310	RP695- 2	RAMP 2 FR IS 895 WB TO IS 695 NB	6	72I	129,920
						00.380	RP695- 5	RAMP 5 FR IS 695 SB TO HOLLINS FERRY RD			
						00.440	CO3239	HOLLINS FERRY RD			
						00.440		STRUC #3110			
						00.440		EXIT #9			
						00.500	RP695- 1	RAMP 1 FR IS 695 NB TO HOLLINS FERRY RD			
						00.560	RP695- 2	RAMP 2 FR HOLLINS FERRY RD TO IS 695 NB			
						00.590		ATR STATION #0077 (CABINET OUTER LOOP)			
						00.640		R/R #CSX 140 874 N			
						00.640		STRUC #3111			
						00.950	RP695- 2	RAMP 2 FR IS 695 WB TO US 1AL			
						00.990	RP695- 4	RAMP 4 FR US 1AL NB TO IS 695 EB			
						01.046		DRAINAGE STRUC #034030			
						01.080	RP695- 1	RAMP 1 FR US 1AL NB TO IS 695 WB			
						01.130			7	84I	124,091
						01.130	US 1AL	WASHINGTON BLVD			
						01.130		STRUC #3112			
						01.130		EXIT #10			
						01.130		VARIABLE MESSAGE SIGN #403 (SB/L)			
						01.330			6	72I	
						01.330	RP 95- 4	RAMP 4 FR IS 95 NB TO IS 695 EB			
						01.420	RP 95- 2	RAMP 2 FR IS 695 WB TO IS 95 NB			
						01.440			5	60I	
						01.530	RP 95- 3	RAMP 3 FR IS 695 TO RAMP 2 (TO IS 95 NB)			
						01.530		STRUC #3195			
						01.590	IS 95	NO NAME			
						01.590		STRUC #3202			
						01.590		EXIT #11			
						01.700	RP 95- 5	RAMP 5 FR IS 95 SB TO RAMP 4 (TO IS 695)			
						01.700		STRUC #3201			
						01.720					175,801
						01.720		IS 95 (SB/L)			
						01.720		STRUC #3199			

*A,B = UNIMPROVED; C = GRADED & DRAINED; D,E = SOIL, GRAVEL, STONE; F,G = LOW TYPE BITUMINOUS
H,I = HIGH TYPE BITUMINOUS; J = CONCRETE; K = BRICK; L = BLOCK

PAGE: 20

STATE HIGHWAY ADMINISTRATION OF MARYLAND
HIGHWAY INFORMATION SERVICES DIVISION
DATA SUPPORT GROUP

PAGE: 21

STATE HIGHWAY LOCATION REFERENCE

COUNTY: BALTIMORE

DISTRICT: 4

DATE: 12/31/08

ROUTE NUMBER: IS 695 CONTINUED

INVENTORY DIRECTION: NORTH

ROUTE NAME: BALTO BELTWAY

STATE SYSTEM	FUNCTIONAL CLASS	MEDIAN TYPE	ACCESS CONTROL	NHS	MILEPOINT	MILEPOINT DESCRIPTION	MARKED LANES	SURFACE WIDTH/TYPE*	AADT
STATE PRIMARY	R URB INTERSTATE	POSITIVE BARRIER	FULL	NHS	01.780 RP 95- 7	RAMP 7 FR IS 695 WB TO IS 95 SB	5	60I	175,801
					01.998		8	96I	
					02.090 RP 95- 8	RAMP 8 FR IS 95 SB TO IS 695 WB			
					02.090 RP 95- 6	RAMP 6 FR IS 695 EB TO IS 95 SB			
					02.170	BEGIN BRIDGE			
					02.180 CO3022	BENSON AVE			
					02.180	STRUC #3113			
					02.190	END BRIDGE			
					02.310		9	108I	
					02.310	BEGIN BRIDGE			
					02.330	R/R #ATK 529 618 D			
					02.360				190,791
					02.360 US 1	SOUTHWESTERN BLVD			
					02.360	STRUC #3114			
					02.360	EXIT #12A			
					02.400 CO3000	LEEDS AVE			
					02.464 RP695- 6	RAMP 6 FR IS 695 EB TO US 1 SB			
					02.464	END BRIDGE			
					02.580 RP695- 8	RAMP 8 FR LEEDS AVE TO IS 695 WB			
					02.689	STRUC #03416R0			
					02.720	STRUC #03151N0			
					02.790 CO3004	WESTLAND BLVD			
					02.790	STRUC #3118			
					02.895	SPEED LIMIT 55 MPH			
					03.150		8	96I	
					03.150 RP695- 6	RAMP 6 FR MD 372 EB TO IS 695 EB			
					03.170 RP695- 4	RAMP 4 FR IS 695 NB TO MD 372 EB			
					03.280 RP695- 5	RAMP 5 FR IS 695 EB TO MD 372 WB			
					03.300	BEGIN BRIDGE			
					03.320				190,391
					03.320 MD372	WILKENS AVE			
					03.320	STRUC #3119			
					03.320	EXIT #12B			
					03.340	END BRIDGE			
					03.360 RP695- 1	RAMP 1 FR IS 695 WB TO MD 372 WB			

*A,B = UNIMPROVED; C = GRADED & DRAINED; D,E = SOIL, GRAVEL, STONE; F,G = LOW TYPE BITUMINOUS
H,I = HIGH TYPE BITUMINOUS; J = CONCRETE; K = BRICK; L = BLOCK

PAGE: 21

STATE HIGHWAY ADMINISTRATION OF MARYLAND
HIGHWAY INFORMATION SERVICES DIVISION
DATA SUPPORT GROUP

PAGE: 22

STATE HIGHWAY LOCATION REFERENCE

COUNTY: BALTIMORE

DISTRICT: 4

DATE: 12/31/08

ROUTE NUMBER: IS 695 CONTINUED

INVENTORY DIRECTION: NORTH

ROUTE NAME: BALTO BELTWAY

STATE SYSTEM	FUNCTIONAL CLASS	MEDIAN TYPE	ACCESS CONTROL	NHS	MILEPOINT	MILEPOINT DESCRIPTION	MARKED LANES	SURFACE WIDTH/TYPE*	AADT
STATE PRIMARY	R URB INTERSTATE	POSITIVE BARRIER	FULL	NHS	03.500 RP695- 2	RAMP 2 FR MD 372 TO IS 695 WB	8	96I	190,391
					03.810	CELL TOWER			
					03.843	DRAINAGE STRUC #03437X0			
					03.952	STRUC #03147N0			
					04.380		7	84I	
					04.380 RP695- 4	RAMP 4 FR IS 695 NB TO MD 144			
					04.380 RP695- 6	RAMP 6 FR MD 144 TO IS 695 SB			
					04.560				190,011
					04.560 MD144	FREDERICK RD			
					04.560	STRUC #3121			
					04.560	EXIT #13			
					04.680 RP695- 2	RAMP 2 FR MD 144 TO IS 695 NB			
					04.710 RP695- 8	RAMP 8 FR IS 695 SB TO MD 144			
					04.860 RP695- 4	RAMP 4 FR IS 695 NB TO EDMONDSON AVE			
					04.981	DRAINAGE STRUC #03444X0			
					05.030	BEGIN BRIDGE			
					05.040				185,031
					05.040 CO2600	EDMONDSON AVE			
					05.040	STRUC #3122			
					05.040	EXIT #14			
					05.060	END BRIDGE			
					05.080 RP695- 7	RAMP 7 FR EDMONDSON AVE TO IS 695 SB			
					05.190 RP695- 8	RAMP 8 FR IS 695 SB TO EDMONDSON AVE			
					05.210 RP695- 2	RAMP 2 FR EDMONDSON AVE TO IS 695 NB			
					05.250	DRAINAGE STRUC #03447X0			
					05.270	ATR STATION #0032 (CABINET INNER LOOP)			
					05.300 CO2621	INGLESIDE AVE			
					05.300	STRUC #3123			
					05.620 RP695- 4	RAMP 4 FR IS 695 NB TO US 40 EB			
					05.620 RP695- 6	RAMP 6 FR US 40 EB TO IS 695 SB			
					05.740 RP695- 5	RAMP 5 FR IS 695 SB TO US 40 EB			
					05.740	SHA COMMUNICATIONS FACILITY			
					05.777	BEGIN BRIDGE			

*A,B = UNIMPROVED; C = GRADED & DRAINED; D,E = SOIL, GRAVEL, STONE; F,G = LOW TYPE BITUMINOUS
H,I = HIGH TYPE BITUMINOUS; J = CONCRETE; K = BRICK; L = BLOCK

PAGE: 22

STATE HIGHWAY ADMINISTRATION OF MARYLAND
HIGHWAY INFORMATION SERVICES DIVISION
DATA SUPPORT GROUP

PAGE: 23

STATE HIGHWAY LOCATION REFERENCE

COUNTY: BALTIMORE

DISTRICT: 4

DATE: 12/31/08

ROUTE NUMBER: IS 695 CONTINUED

INVENTORY DIRECTION: NORTH

ROUTE NAME: BALTO BELTWAY

STATE SYSTEM	FUNCTIONAL CLASS	MEDIAN TYPE	ACCESS CONTROL	NHS	MILEPOINT	MILEPOINT DESCRIPTION	MARKED LANES	SURFACE WIDTH/TYPE*	AADT
STATE PRIMARY	R URB INTERSTATE	POSITIVE BARRIER	FULL	NHS	05.790		7	84I	189,191
					05.790 US 40	BALTO NATIONAL PIKE			
					05.790	STRUC #3124			
					05.790	EXIT #15			
					05.827	END BRIDGE			
					05.840 RP695- 1	RAMP 1 FR IS 695 NB TO US 40 WB			
					05.970 RP695- 8	RAMP 8 FR IS 695 SB TO US 40 WB			
					06.010 RP695- 2	RAMP 2 FR US 40 WB TO IS 695 NB			
					06.010	DRAINAGE STRUC #03453X0			
					06.290		6	72I	
					06.361	STRUC #03448X0			
					06.411	STRUC #03291R0			
					06.600 CO2500	CROSBY RD			
					06.600	STRUC #3125			
					06.780 RP 70- 4	RAMP 4 FR IS 695 NB TO IS 70 EB			
					06.790	STRUC #3126 DEAD RUN			
					06.800 RP 70- 6	RAMP 6 FR IS 70 EB TO IS 695 SB			
					07.130	STRUC #3130			
					07.200				212,601
					07.200 IS 70	NO NAME			
					07.200	STRUC #3127			
					07.200 RP 70- 1	RAMP 1 FR RAMP 4 (FR IS695 NB) TO RAMP 8			
					07.200 RP 70- 5	RAMP 5 FR RAMP 8 (FR IS695 SB) TO RAMP 4			
					07.200	STRUC #3128			
					07.200 RP 70- 3	RAMP 3 FR RAMP 6 TO RAMP 2 (TO IS695 NB)			
					07.200 RP 70- 7	RAMP 7 FR RAMP 2 TO RAMP 6 (TO IS695 SB)			
					07.200	STRUC #3129			
					07.200	EXIT #16			
					07.260 RP695- 4	RAMP 4 FR IS 695 NB TO MD 122 EB			
					07.300 RP695- 6	RAMP 6 FR MD 122 EB TO IS 695 SB			
					07.590 RP 70- 8	RAMP 8 FR IS 695 SB TO IS 70 WB			
					07.620 RP 70- 2	RAMP 2 FR IS 70 WB TO IS 695 NB			
					07.650	BEGIN BRIDGE			

*A,B = UNIMPROVED; C = GRADED & DRAINED; D,E = SOIL,GRAVEL,STONE; F,G = LOW TYPE BITUMINOUS
H,I = HIGH TYPE BITUMINOUS; J = CONCRETE; K= BRICK; L = BLOCK

PAGE: 23

STATE HIGHWAY ADMINISTRATION OF MARYLAND
HIGHWAY INFORMATION SERVICES DIVISION
DATA SUPPORT GROUP

PAGE: 24

STATE HIGHWAY LOCATION REFERENCE

COUNTY: BALTIMORE

DISTRICT: 4

DATE: 12/31/08

ROUTE NUMBER: IS 695 CONTINUED

INVENTORY DIRECTION: NORTH

ROUTE NAME: BALTO BELTWAY

STATE SYSTEM	FUNCTIONAL CLASS	MEDIAN TYPE	ACCESS CONTROL	NHS	MILEPOINT	MILEPOINT DESCRIPTION	MARKED LANES	SURFACE WIDTH/TYPE*	AADT
STATE PRIMARY	R URB INTERSTATE	POSITIVE BARRIER	FULL	NHS	07.660		7	84I	201,881
					07.660 MD122	SECURITY BLVD			
					07.660	STRUC #3134			
					07.660	EXIT #17			
					07.670	END BRIDGE			
					07.890 RP695- 2	RAMP 2 FR MD 122 WB TO IS 695 NB			
					07.890 RP695- 8	RAMP 8 FR IS 695 SB TO MD 122 WB			
					07.952	STRUC #03460R0			
					07.970		8	96I	
					08.020	STRUC #3136 DEAD RUN			
					08.310	BEGIN BRIDGE			
					08.320 CO2356	DOGWOOD RD			
					08.320	STRUC #3137			
					08.330	END BRIDGE			
					08.376	DRAINAGE STRUC #03461X0			
					08.418	SPEED LIMIT 55 MPH			
					08.450	VARIABLE MESSAGE SIGN #405			
					09.090 CO1900	WINDSOR MILL RD			
					09.090	STRUC #3138			
					09.110	VARIABLE MESSAGE SIGN #407			
					09.940 RP695- 6	RAMP 6 FR MD 26 EB TO IS 695 SB			
					09.975 RP695- 4	RAMP 4 FR IS 695 NB TO MD 26 EB			
					10.130 RP695- 3	RAMP 3 FR MD 26 EB TO IS 695 NB			
					10.173	BEGIN BRIDGE			
					10.200				186,010
					10.200 MD 26	LIBERTY RD			
					10.200	STRUC #3139			
					10.200	EXIT #18			
					10.212	END BRIDGE			
					10.227 RP695- 1	RAMP 1 FR IS 695 NB TO MD 26 WB			
					10.256 RP695- 7	RAMP 7 FR MD 26 WB TO IS 695 SB			
					10.380 RP695- 8	RAMP 8 FR IS 695 SB TO MD 26 WB			
					10.486 RP695- 2	RAMP 2 FR MD 26 WB TO IS 695 NB			
					10.750		7	84I	
					10.930	BEGIN BRIDGE			

*A,B = UNIMPROVED; C = GRADED & DRAINED; D,E = SOIL, GRAVEL, STONE; F,G = LOW TYPE BITUMINOUS
H,I = HIGH TYPE BITUMINOUS; J = CONCRETE; K = BRICK; L = BLOCK

PAGE: 24

STATE HIGHWAY ADMINISTRATION OF MARYLAND
HIGHWAY INFORMATION SERVICES DIVISION
DATA SUPPORT GROUP

PAGE: 25

STATE HIGHWAY LOCATION REFERENCE

COUNTY: BALTIMORE

DISTRICT: 4

DATE: 12/31/08

ROUTE NUMBER: IS 695 CONTINUED

INVENTORY DIRECTION: NORTH

ROUTE NAME: BALTO BELTWAY

STATE SYSTEM	FUNCTIONAL CLASS	MEDIAN TYPE	ACCESS CONTROL	NHS	MILEPOINT	MILEPOINT DESCRIPTION	MARKED LANES	SURFACE WIDTH/TYPE*	AADT
STATE PRIMARY	R URB INTERSTATE	POSITIVE BARRIER	FULL	NHS	10.940 CO1800	MILFORD MILL RD	7	84I	186,010
					10.940	STRUC #3140			
					10.950	END BRIDGE			
					10.970	ATR STATION #0078 (CABINET OUTER LOOP)			
					11.250	STRUC #3141			
					11.360		6	72I	
					11.360 RP695- 6	RAMP 6 FR IS 795 EB TO IS 695 SB			
					11.428	CROSSOVER			
					11.490 RP695- 1	RAMP 1 FR IS 695 NB TO IS 795 WB			
					11.620 CO1700	OLD COURT RD			
					11.620	STRUC #3142			
					11.830	BEGIN BRIDGE			
					11.850	STRUC #3143 BALTO METRO			
					11.850	R/R CROSSING BALTO METRO			
					11.880	END BRIDGE			
					11.890 RP695- 3	RAMP 3 FR IS 795 EB TO IS 695 NB			
					11.890	IS 795 (SB/L)			
					11.890	STRUC #3308			
					12.000		7	84I	186,481
					12.000 IS795	NORTHWEST EXPRESSWAY			
					12.000	STRUC #3310			
					12.000 RP695- 1	RAMP 1 FR IS 695 NB TO IS 795 WB			
					12.000	EXIT #19			
					12.120	STRUC #3144 GWYNNS FALLS			
					12.180	R/R #CSX 831 653 V			
					12.180	STRUC #3145			
					12.220 RP695- 8	RAMP 8 FR IS 695 SB TO IS 795 WB			
					12.320 RP695- 3	RAMP 3 FR IS 795 EB TO IS 695 NB			
					12.366		8	96I	
					12.700 RP695- 6	RAMP 6 FR IS 695 EB TO MD 140 SB			
					12.770 RP695- 8	RAMP 8 FR MD 140 SB TO IS 695 WB			
					12.970				184,731
					12.970 MD140	REISTERSTOWN RD			
					12.970	STRUC #3146			

*A,B = UNIMPROVED; C = GRADED & DRAINED; D,E = SOIL, GRAVEL, STONE; F,G = LOW TYPE BITUMINOUS
H,I = HIGH TYPE BITUMINOUS; J = CONCRETE; K = BRICK; L = BLOCK

PAGE: 25

STATE HIGHWAY ADMINISTRATION OF MARYLAND
HIGHWAY INFORMATION SERVICES DIVISION
DATA SUPPORT GROUP

PAGE: 26

STATE HIGHWAY LOCATION REFERENCE

COUNTY: BALTIMORE

DISTRICT: 4

DATE: 12/31/08

ROUTE NUMBER: IS 695 CONTINUED

INVENTORY DIRECTION: NORTH

ROUTE NAME: BALTO BELTWAY

STATE SYSTEM	FUNCTIONAL CLASS	MEDIAN TYPE	ACCESS CONTROL	NHS	MILEPOINT	MILEPOINT DESCRIPTION	MARKED LANES	SURFACE WIDTH/TYPE*	AADT
STATE PRIMARY	R URB INTERSTATE	POSITIVE BARRIER	FULL	NHS	12.970	EXIT #20	8	96I	184,731
					13.120 RP695- 4	RAMP 4 FR MD 140 NB TO IS 695 EB			
					13.140 RP695- 2	RAMP 2 FR IS 695 WB TO MD 140 NB			
					13.480 RP695- 6	RAMP 6 FR IS 695 EB TO MD 129 SB			
					13.490 RP695- 8	RAMP 8 FR MD 129 SB TO IS 695 WB			
					13.710				176,481
					13.710 MD129	PARK HEIGHTS AVE			
					13.710	STRUC #3147			
					13.710	EXIT #21			
					13.930	VARIABLE MESSAGE SIGN #427 (OUTER LOOP)			
					14.010	VARIABLE MESSAGE SIGN #408 (INNER LOOP)			
					14.200				183,981
					14.200 CO1600	STEVENSON RD			
					14.200	STRUC #3148			
					14.200	EXIT #21			
					14.490 RP695- 4	RAMP 4 FR STEVENSON RD NB TO IS 695 EB			
					14.500 RP695- 2	RAMP 2 FR IS 695 WB TO STEVENSON RD NB			
					14.556	STRUC #03203R0			
					14.643	STRUC #03202N0			
					14.797	STRUC #03205R0			
					14.823	DRAINAGE STRUC #03206X0			
					15.106	STRUC #03209R0			
					15.259	STRUC #03210R0			
					15.310 RP695- 8	RAMP 8 FR GREENSPRING AVE TO IS 695 WB			
					15.378	STRUC #03211R0			
					15.559	STRUC #03212R0			
					15.560 RP695- 7	RAMP 7 FR IS 695 WB TO GREENSPRING AVE			
					15.600	BEGIN BRIDGE			
					15.610				186,080
					15.610 CO722	GREENSPRING AVE			
					15.610	STRUC #3149			
					15.610	EXIT #22			

*A,B = UNIMPROVED; C = GRADED & DRAINED; D,E = SOIL,GRAVEL,STONE; F,G = LOW TYPE BITUMINOUS
H,I = HIGH TYPE BITUMINOUS; J = CONCRETE; K= BRICK; L = BLOCK

PAGE: 26

STATE HIGHWAY ADMINISTRATION OF MARYLAND
HIGHWAY INFORMATION SERVICES DIVISION
DATA SUPPORT GROUP

PAGE: 27

STATE HIGHWAY LOCATION REFERENCE

COUNTY: BALTIMORE

DISTRICT: 4

DATE: 12/31/08

ROUTE NUMBER: IS 695 CONTINUED

INVENTORY DIRECTION: NORTH

ROUTE NAME: BALTO BELTWAY

STATE SYSTEM	FUNCTIONAL CLASS	MEDIAN TYPE	ACCESS CONTROL	NHS	MILEPOINT	MILEPOINT DESCRIPTION	MARKED LANES	SURFACE WIDTH/TYPE*	AADT
STATE PRIMARY	R URB INTERSTATE	POSITIVE BARRIER	FULL	NHS	15.630	END BRIDGE	8	96I	186,080
					15.690 RP695- 3	RAMP 3 FR IS 695 EB TO GREENSPRING AVE			
					15.830 RP695- 4	RAMP 4 FR GREENSPRING AVE TO IS 695 EB			
					16.227	STRUC #03216R0			
					16.260	STRUC #3150 SLAUGHTERHOUSE BRANCH			
					16.380		7	84I	
					16.770	ATR STATION #0050 (CABINET INNER LOOP)			
					16.980 MD 25	FALLS RD			
					16.980	STRUC #3151			
					17.050 RP 83- 6	RAMP 6 FR IS 695 TO RAMP 7 (TO IS 83 SB)			
					17.070 RP 83- 8	RAMP 8 FR MD 25A SB TO IS 695 WB			
					17.160	BEGIN BRIDGE			
					17.170	STRUC #3153 JONES FALLS			
					17.200 RP 83- 7	RAMP 7 FR IS 83/IS 695 WB TO IS 83 SB			
					17.220	END BRIDGE			
					17.260 RP 83- 5	RAMP 5 FR IS 83 SB TO IS 695 EB			
					17.304 RP 83- 1	RAMP 1 FR MD 25A NB TO IS 695 WB			
					17.340 IS 83	BALTO BELTWAY			
					17.340 MD 25A	JONES FALLS EXPWY			
					17.340	STRUC #3154			
					17.340	EXIT #23			
					17.340	BEG X-REF W/ IS 83			
					18.860		6	72I	177,311
					18.860 IS 83	HARRISBURG EXPWY			
					18.860 RP 83- 3	RAMP 3 FR IS 83/IS 695 EB TO IS 83 NB			
					18.860	STRUC #3158			
					18.860	EXIT #24			
					18.860	END X-REF W/ IS 83			
					18.980 RP 83- 5	RAMP 5 FR IS 83 SB TO IS 695 EB			
					18.980	STRUC #3203			
					18.980	STRUC #03492R0			
					19.040 RP695- 3	RAMP 3 FR IS 695 EB TO MD 139			
					19.060	R/R LIGHT RAIL			

*A,B = UNIMPROVED; C = GRADED & DRAINED; D,E = SOIL, GRAVEL, STONE; F,G = LOW TYPE BITUMINOUS
H,I = HIGH TYPE BITUMINOUS; J = CONCRETE; K = BRICK; L = BLOCK

PAGE: 27

STATE HIGHWAY ADMINISTRATION OF MARYLAND
HIGHWAY INFORMATION SERVICES DIVISION
DATA SUPPORT GROUP

PAGE: 28

STATE HIGHWAY LOCATION REFERENCE

COUNTY: BALTIMORE

DISTRICT: 4

DATE: 12/31/08

ROUTE NUMBER: IS 695 CONTINUED

INVENTORY DIRECTION: NORTH

ROUTE NAME: BALTO BELTWAY

STATE SYSTEM	FUNCTIONAL CLASS	MEDIAN TYPE	ACCESS CONTROL	NHS	MILEPOINT	MILEPOINT DESCRIPTION	MARKED LANES	SURFACE WIDTH/TYPE*	AADT
STATE PRIMARY	R URB INTERSTATE	POSITIVE BARRIER	FULL	NHS	19.060	STRUC #3159 LIGHT RAIL	6	72I	177,311
					19.110 RP 83- 2	RAMP 2 FR IS 695 WB TO IS 83 NB			
					19.150	STRUC #3192 ROLAND RUN			
					19.290 RP695- 8	RAMP 8 FR MD 139B TO IS 695 WB			
					19.320		7	84I	
					19.320 RP 83- 5	RAMP 5 FR IS 83 SB TO IS 695 EB			
					19.480				159,021
					19.480 MD139	CHARLES ST			
					19.480	STRUC #3160			
					19.480	EXIT #25			
					19.500 RP695- 1	RAMP 1 FR MD 139 NB TO IS 695 WB			
					19.680 RP695- 2	RAMP 2 FR IS 695 WB TO BELLONA AVE			
					19.680 RP695- 4	RAMP 4 FR MD 139 NB TO IS 695 EB			
					19.940		6	72I	
					20.300 RP695- 6	RAMP 6 FR IS 695 EB TO MD 45A			
					20.310 RP695- 8	RAMP 8 FR MD 45 SB TO IS 695 WB			
					20.460 RP695- 5	RAMP 5 FR MD 45A TO IS 695 EB			
					20.500				147,901
					20.500 MD 45	YORK RD			
					20.500	STRUC #3161			
					20.500	EXIT #26			
					20.630 RP695- 3	RAMP 3 FR IS 695 EB TO MD 45 NB			
					20.660 RP695- 2	RAMP 2 FR IS 695 WB TO MD 45 NB			
					20.830	DRAINAGE STRUC #03162X0			
					20.840 RP695- 4	RAMP 4 FR MD 45 NB TO IS 695 EB			
					20.920 RP695- 1	RAMP 1 FR MD 146 NB TO IS 695 WB			
					20.960 RP695- 6	RAMP 6 FR IS 695 EB TO MD 146 SB			
					21.070 RP695- 7	RAMP 7 FR IS 695 WB TO MD 146 SB			
					21.125				152,171
					21.125	STRUC #3162			
					21.125	EXIT #27			
					21.125 MD146	DULANEY VALLEY RD			
					21.150 RP695- 3	RAMP 3 FR IS 695 EB TO MD 146 NB			
					21.290 RP695- 2	RAMP 2 FR IS 695 WB TO HAMPTON LA			
					21.320 RP695- 5	RAMP 5 FR MD 146 SB TO IS 695 EB			

*A,B = UNIMPROVED; C = GRADED & DRAINED; D,E = SOIL, GRAVEL, STONE; F,G = LOW TYPE BITUMINOUS
H,I = HIGH TYPE BITUMINOUS; J = CONCRETE; K = BRICK; L = BLOCK

PAGE: 28

STATE HIGHWAY ADMINISTRATION OF MARYLAND
HIGHWAY INFORMATION SERVICES DIVISION
DATA SUPPORT GROUP

PAGE: 29

STATE HIGHWAY LOCATION REFERENCE

COUNTY: BALTIMORE

DISTRICT: 4

DATE: 12/31/08

ROUTE NUMBER: IS 695 CONTINUED

INVENTORY DIRECTION: NORTH

ROUTE NAME: BALTO BELTWAY

STATE SYSTEM	FUNCTIONAL CLASS	MEDIAN TYPE	ACCESS CONTROL	NHS	MILEPOINT	MILEPOINT DESCRIPTION	MARKED LANES	SURFACE WIDTH/TYPE*	AADT
STATE PRIMARY	R URB INTERSTATE	POSITIVE BARRIER	FULL	NHS	21.639	DRAINAGE STRUC #03494X0	6	72I	152,171
					21.960	STRUC #03136N0			
					22.170 RP695- 8	RAMP 8 FR PROVIDENCE RD SB TO IS 695 WB			
					22.340 RP695- 7	RAMP 7 FR IS 695 WB TO PROVIDENCE RD SB			
					22.380				151,076
					22.380 CO3334	PROVIDENCE RD			
					22.380	STRUC #3163			
					22.380	EXIT #28			
					22.410 RP695- 3	RAMP 3 FR IS 695 EB TO PROVIDENCE RD NB			
					22.560	VARIABLE MESSAGE SIGN #409			
					22.580 RP695- 4	RAMP 4 FR PROVIDENCE RD NB TO IS 695 EB			
					22.710	ATR STATION #0054 (CABINET OUTER LOOP)			
					22.900 RP695- 8	RAMP 8 FR IS 695 SB TO CROMWELL BRDG RD			
					22.930 RP695- 1	RAMP 1 FR CROMWELL BRDG RD TO IS 695 WB			
					23.050 RP695- 6	RAMP 6 FR CROMWELL BRDG RD TO IS 695 SB			
					23.090 RP695- 7	RAMP 7 FR IS 695 WB TO CROMWELL BRDG RD			
					23.110	BEGIN BRIDGE			
					23.120 CO3353	CROMWELL BRIDGE RD			
					23.120	STRUC #3164			
					23.120	EXIT #29A			
					23.140	END BRIDGE			
					23.210 RP695- 5	RAMP 5 FR IS 695 SB TO MD 542 EB			
					23.270	BEGIN BRIDGE			
					23.290				143,491
					23.290 MD542	LOCH RAVEN BLVD			
					23.290	STRUC #3165			
					23.290	EXIT #29B			
					23.320	END BRIDGE			
					23.410 RP695- 4	RAMP 4 FR MD 542 NB TO IS 695 EB			
					23.933	SMALL STRUC #03373RO			
					24.000	BEGIN BRIDGE			

*A,B = UNIMPROVED; C = GRADED & DRAINED; D,E = SOIL, GRAVEL, STONE; F,G = LOW TYPE BITUMINOUS
H,I = HIGH TYPE BITUMINOUS; J = CONCRETE; K = BRICK; L = BLOCK

PAGE: 29

STATE HIGHWAY ADMINISTRATION OF MARYLAND
HIGHWAY INFORMATION SERVICES DIVISION
DATA SUPPORT GROUP

PAGE: 30

STATE HIGHWAY LOCATION REFERENCE

COUNTY: BALTIMORE

DISTRICT: 4

DATE: 12/31/08

ROUTE NUMBER: IS 695 CONTINUED

INVENTORY DIRECTION: NORTH

ROUTE NAME: BALTO BELTWAY

STATE SYSTEM	FUNCTIONAL CLASS	MEDIAN TYPE	ACCESS CONTROL	NHS	MILEPOINT	MILEPOINT DESCRIPTION	MARKED LANES	SURFACE WIDTH/TYPE*	AADT
STATE PRIMARY	R URB INTERSTATE	POSITIVE BARRIER	FULL	NHS	24.010 CO1400	JOPPA RD	6	72I	143,491
					24.010	STRUC #3166			
					24.029	SMALL STRUC #03374RO			
					24.029	STRUC #03374R0			
					24.030	END BRIDGE			
					24.120 RP695- 6	RAMP 6 FR IS 695 EB TO MD 41 SB			
					24.160 RP695- 8	RAMP 8 FR MD 41 SB TO IS 695 WB			
					24.310 RP695- 7	RAMP 7 FR IS 695 WB TO MD 41 SB			
					24.310 RP695- 5	RAMP 5 FR MD 41 SB TO IS 695 EB			
					24.330	BEGIN BRIDGE			
					24.350				157,981
					24.350 MD 41	PERRING PKWY			
					24.350	STRUC #3167			
					24.350	EXIT #30			
					24.360	END BRIDGE			
					24.390 RP695- 1	RAMP 1 FR MD 41 NB TO IS 695 WB			
					24.390 RP695- 3	RAMP 3 FR IS 695 EB TO MD 41 NB			
					24.550 RP695- 2	RAMP 2 FR IS 695 WB TO MD 41 NB			
					24.550 RP695- 4	RAMP 4 FR MD 41 NB TO IS 695 EB			
					24.723	STRUC #03133N0			
					24.750 CO3600	OLD HARFORD RD			
					24.750	STRUC #3168			
					25.310 RP695- 8	RAMP 8 FR MD 147 SB TO IS 695 WB			
					25.310 RP695- 6	RAMP 6 FR IS 695 EB TO MD 147 SB			
					25.420 RP695- 7	RAMP 7 FR IS 695 WB TO MD 147 SB			
					25.430 RP695- 5	RAMP 5 FR MD 147 SB TO IS 695 EB			
					25.490				168,121
					25.490 MD147	HARFORD RD			
					25.490	STRUC #3170			
					25.490	EXIT #31			
					25.530 RP695- 1	RAMP 1 FR MD 147 NB TO IS 695 WB			
					25.550 RP695- 3	RAMP 3 FR IS 695 EB TO MD 147 NB			
					25.650 RP695- 2	RAMP 2 FR IS 695 WB TO MD 147 NB			
					25.920	BEGIN BRIDGE			
					25.930 CO3739	AVONDALE RD			

*A,B = UNIMPROVED; C = GRADED & DRAINED; D,E = SOIL, GRAVEL, STONE; F,G = LOW TYPE BITUMINOUS
H,I = HIGH TYPE BITUMINOUS; J = CONCRETE; K = BRICK; L = BLOCK

PAGE: 30

STATE HIGHWAY ADMINISTRATION OF MARYLAND
HIGHWAY INFORMATION SERVICES DIVISION
DATA SUPPORT GROUP

PAGE: 31

STATE HIGHWAY LOCATION REFERENCE

COUNTY: BALTIMORE

DISTRICT: 4

DATE: 12/31/08

ROUTE NUMBER: IS 695 CONTINUED

INVENTORY DIRECTION: NORTH

ROUTE NAME: BALTO BELTWAY

STATE SYSTEM	FUNCTIONAL CLASS	MEDIAN TYPE	ACCESS CONTROL	NHS	MILEPOINT	MILEPOINT DESCRIPTION	MARKED LANES	SURFACE WIDTH/TYPE*	AADT
STATE PRIMARY	R URB INTERSTATE	POSITIVE BARRIER	FULL	NHS	25.930	STRUC #3173	6	72I	168,121
					25.940	END BRIDGE			
					25.954 MD 43	WHITE MARSH BLVD			
					25.954	EXIT #31C			
					26.140				131,901
					26.140 MD 43	WHITE MARSH BLVD			
					26.140	STRUC #3347			
					26.140 RP695- 4	RAMP 4 FR MD 147 NB TO IS 695 EB			
					26.330 CO3482	PUTTY HILL AVE			
					26.330	STRUC #3174			
					26.777 RP695- 8	RAMP 8 FR US 1 SB TO IS 695 WB			
					26.777 RP695- 6	RAMP 6 FR IS 695 EB TO US 1 SB			
					27.050 RP695- 5	RAMP 5 FR US 1 SB TO IS 695 EB			
					27.060 RP695- 7	RAMP 7 FR IS 695 WB TO US 1 SB			
					27.120				143,721
					27.120 US 1	BELAIR RD			
					27.120	STRUC #3175			
					27.120	EXIT #32			
					27.180 RP695- 1	RAMP 1 FR US 1 NB TO IS 695 WB			
					27.180 RP695- 3	RAMP 3 FR IS 695 EB TO US 1 NB			
					27.340	VARIABLE MESSAGE SIGN #411 (NB/L)			
					27.380 RP695- 2	RAMP 2 FR IS 695 WB TO US 1 NB			
					27.410 RP695- 4	RAMP 4 FR US 1 NB TO IS 695 EB			
					27.710	ATR STATION #0034 (CABINET OUTER LOOP)			
					27.732		5	60I	
					27.825	CROSSOVER			
					27.880 CO4457	LILLIAN HOLT DR			
					27.880	STRUC #3176			
					28.230 RP 95- 2	RAMP 2 FR IS 95 SB TO IS 695 NB			
					28.370 RP 95- 8	RAMP 8 FR IS 695 SB TO IS 95 WB			
					28.520	IS 695 (WB/L)			
					28.520	STRUC #3177			
					28.550		4	48I	
					28.550 RP 95- 5	RAMP 5 FR IS 695 SB TO IS 95 EB			

*A,B = UNIMPROVED; C = GRADED & DRAINED; D,E = SOIL, GRAVEL, STONE; F,G = LOW TYPE BITUMINOUS
H,I = HIGH TYPE BITUMINOUS; J = CONCRETE; K = BRICK; L = BLOCK

PAGE: 31

STATE HIGHWAY ADMINISTRATION OF MARYLAND
HIGHWAY INFORMATION SERVICES DIVISION
DATA SUPPORT GROUP

PAGE: 32

STATE HIGHWAY LOCATION REFERENCE

COUNTY: BALTIMORE

DISTRICT: 4

DATE: 12/31/08

ROUTE NUMBER: IS 695 CONTINUED

INVENTORY DIRECTION: NORTH

ROUTE NAME: BALTO BELTWAY

STATE SYSTEM	FUNCTIONAL CLASS	MEDIAN TYPE	ACCESS CONTROL	NHS	MILEPOINT	MILEPOINT DESCRIPTION	MARKED LANES	SURFACE WIDTH/TYPE*	AADT
STATE PRIMARY	R URB INTERSTATE	POSITIVE BARRIER	FULL	NHS	28.670 IS 95	J F K MEMORIAL HWY	4	48I	143,721
					28.670	STRUC #3182			
					28.670	EXIT #33			
					28.670 RP 95- 3	RAMP 3 FR IS 95 EB TO IS 695 NB			
					28.780	IS 95 (SB/L)			
					28.780	STRUC #3187			
					28.880	STRUC #3188			
					28.950 RP 95- 1	RAMP 1 FR IS 695 NB TO IS 95 WB			
					28.950	BEGIN BRIDGE			
					28.970 RP 95- 7	RAMP 7 FR IS 95 WB TO IS 695 SB			
					28.970	IS 695 (WB/L)			
					28.970	STRUC #3189			
					28.990 RP 95- 4	RAMP 4 FR IS 695 NB TO IS 95 EB			
					28.990	END BRIDGE			
					29.170 RP 95- 6	RAMP 6 FR IS 95 EB TO IS 695 SB			
					29.170 MD695	BALTO BELTWAY (AHEAD)			

ROUTE NUMBER: IS 795

INVENTORY DIRECTION: NORTH

ROUTE NAME: NORTHWEST EXPRESSWAY

STATE SYSTEM	FUNCTIONAL CLASS	MEDIAN TYPE	ACCESS CONTROL	NHS	MILEPOINT	MILEPOINT DESCRIPTION	MARKED LANES	SURFACE WIDTH/TYPE*	AADT
STATE PRIMARY	R URB INTERSTATE	POSITIVE BARRIER	FULL	NHS	00.000		4	48J	108,458
					00.000 IS695	BALTO BELTWAY			
					00.000 RP695- 1	RAMP 1 FR IS 695 NB TO IS 795 WB (BACK)			
					00.000 RP695- 3	RAMP 3 FR IS 795 EB TO IS 695 NB (BACK)			
					00.000	STRUC #3308			
					00.000	STRUC #3310			
					00.000	EXIT #19			
					00.020	END BRIDGE			
					00.183 RP695- 6	RAMP 6 FR IS 795 EB TO IS 695 SB			
					00.280	BEGIN BRIDGE			
					00.320	STRUC #3314 GWYNNS FALLS			
					00.353 RP695- 8	RAMP 8 FR IS 695 SB TO IS 795 WB			
					00.390	END BRIDGE			

*A,B = UNIMPROVED; C = GRADED & DRAINED; D,E = SOIL, GRAVEL, STONE; F,G = LOW TYPE BITUMINOUS
H,I = HIGH TYPE BITUMINOUS; J = CONCRETE; K = BRICK; L = BLOCK

PAGE: 32

STATE HIGHWAY ADMINISTRATION OF MARYLAND
HIGHWAY INFORMATION SERVICES DIVISION
DATA SUPPORT GROUP

PAGE: 33

STATE HIGHWAY LOCATION REFERENCE

COUNTY: BALTIMORE

DISTRICT: 4

DATE: 12/31/08

ROUTE NUMBER: IS 795 CONTINUED

INVENTORY DIRECTION: NORTH

ROUTE NAME: NORTHWEST EXPRESSWAY

STATE SYSTEM	FUNCTIONAL CLASS	MEDIAN TYPE	ACCESS CONTROL	NHS	MILEPOINT	MILEPOINT DESCRIPTION	MARKED LANES	SURFACE WIDTH/TYPE*	AADT
STATE PRIMARY	R URB INTERSTATE	POSITIVE BARRIER	FULL	NHS	00.440	MILE MARKER 1.0	4	48J	108,458
					00.510	SPEED LIMIT 60 MPH			
					00.640		5	60J	
					00.680	BEGIN BRIDGE			
					00.710	STRUC #3315			
					00.740	END BRIDGE			
					00.880	ATR STATION #0073 (CABINET SB/L)			
					00.900		6	72J	
					00.904	DRAINAGE STRUC #03523X0			
					00.910	BEGIN BRIDGE			
					00.930 CO7113	MT WILSON LA			
					00.930	STRUC #3307			
					00.940	END BRIDGE			
					00.980	ATR STATION #0072 (CABINET NB/L)			
					01.215	DRAINAGE STRUC #03082X0			
					01.453	MILE MARKER 2.0			
					01.550 CO2250	MC DONOGH RD			
					01.550	STRUC #3316			
					01.772	DRAINAGE STRUC #03083X0			
					02.016	DRAINAGE STRUC #03472X0			
					02.350	BEGIN BRIDGE			
					02.370	STRUC #3317			
					02.410	END BRIDGE			
					02.426	MILE MARKER 3.0			
					02.590	STRUC #3318 GWYNNS FALLS			
					02.840		5	60J	
					02.920	STRUC #3322 GWYNNS FALLS			
					03.090 RP795- 4	RAMP 4 FR IS 795 NB TO MD 940 EB			
					03.090	BEGIN BRIDGE			
					03.130	STRUC #3319 RED RUN			
					03.170 CO2251	PAINTERS MILL RD			
					03.190	END BRIDGE			
					03.270	STRUC - PEDESTRIAN TUNNEL			
					03.310 RP795-10	RAMP 10 FR RAMP 9 TO IS 795 NB			
					03.310	STRUC #3360			

*A,B = UNIMPROVED; C = GRADED & DRAINED; D,E = SOIL, GRAVEL, STONE; F,G = LOW TYPE BITUMINOUS
H,I = HIGH TYPE BITUMINOUS; J = CONCRETE; K = BRICK; L = BLOCK

PAGE: 33

STATE HIGHWAY ADMINISTRATION OF MARYLAND
HIGHWAY INFORMATION SERVICES DIVISION
DATA SUPPORT GROUP

PAGE: 34

STATE HIGHWAY LOCATION REFERENCE

COUNTY: BALTIMORE

DISTRICT: 4

DATE: 12/31/08

ROUTE NUMBER: IS 795 CONTINUED

INVENTORY DIRECTION: NORTH

ROUTE NAME: NORTHWEST EXPRESSWAY

STATE SYSTEM	FUNCTIONAL CLASS		MEDIAN TYPE	ACCESS CONTROL	NHS	MILEPOINT	MILEPOINT DESCRIPTION	MARKED LANES	SURFACE WIDTH/TYPE*	AADT
STATE PRIMARY	R	URB INTERSTATE	POSITIVE BARRIER	FULL	NHS	03.410	CROSSOVER	5	60J	108,458
						03.432	MILE MARKER 4.0			
			UNPROTECTED			03.490		4	48J	68,080
						03.560	RP795- 7			
						03.650	RP795-10			
			POSITIVE BARRIER			03.870				
						03.910	BEGIN BRIDGE			
						03.930	MD940			
						03.930	STRUC #3323			
						03.930	RP795- 3			
						03.930	EXIT #4			
						03.950		4	48I	
						03.950	END BRIDGE			
						04.040	RP795- 1			
							RAMP 1 FR RAMP 4 (FR IS795) TO MD 940 WB			
						04.040	STRUC #3330			
						04.050	BEGIN BRIDGE			
						04.060	RP795- 7			
							RAMP 7 FR MD 940 WB TO IS 795 SB			
						04.060	STRUC #3327			
						04.080	END BRIDGE			
			UNPROTECTED			04.112				
						04.450	RP795- 2			
							RAMP 2 FR RAMP 7 (FR MD940) TO IS 795 NB			
						04.450	RP795- 9			
							RAMP 9 FR IS 795 TO RAMP 10 (TO IS 795)			
						04.450	MILE MARKER 5.0			
						05.170	CO562			
							PLEASANT HILL RD			
						05.170	STRUC #3332			
						05.460	MILE MARKER 6.0			
						05.486	SMALL STRUC #03476N0			
						05.550	DRAINAGE STRUC #03474X0			
						05.960	BEGIN BRIDGE			
						05.970	CO8101			
							CHURCH RD			
						05.970	STRUC #3333			
						05.990	END BRIDGE			
						06.300	RP795- 4			
							RAMP 4 FR IS 795 NB TO FRANKLIN BLVD			
						06.300	RP795- 6			
							RAMP 6 FR FRANKLIN BLVD TO IS 795 SB			

*A,B = UNIMPROVED; C = GRADED & DRAINED; D,E = SOIL, GRAVEL, STONE; F,G = LOW TYPE BITUMINOUS
H,I = HIGH TYPE BITUMINOUS; J = CONCRETE; K = BRICK; L = BLOCK

PAGE: 34

STATE HIGHWAY ADMINISTRATION OF MARYLAND
HIGHWAY INFORMATION SERVICES DIVISION
DATA SUPPORT GROUP

PAGE: 35

STATE HIGHWAY LOCATION REFERENCE

COUNTY: BALTIMORE

DISTRICT: 4

DATE: 12/31/08

ROUTE NUMBER: IS 795 CONTINUED

INVENTORY DIRECTION: NORTH

ROUTE NAME: NORTHWEST EXPRESSWAY

STATE SYSTEM	FUNCTIONAL CLASS	MEDIAN TYPE	ACCESS CONTROL	NHS	MILEPOINT	MILEPOINT DESCRIPTION	MARKED LANES	SURFACE WIDTH/TYPE*	AADT
STATE PRIMARY	R URB INTERSTATE	UNPROTECTED	FULL	NHS	06.483	MILE MARKER 7.0	4	48I	68,080
					06.540	BEGIN BRIDGE			
					06.550				56,000
					06.550 CO6781	FRANKLIN BLVD			
					06.550	STRUC #3334			
					06.550	EXIT #7			
					06.570	END BRIDGE			
					06.580 RP795- 7	RAMP 7 FR FRANKLIN BLVD TO IS 795 WB			
					06.600 RP795- 1	RAMP 1 FR IS 795 NB TO FRANKLIN BLVD			
					06.890 RP795- 2	RAMP 2 FR FRANKLIN BLVD TO IS 795 NB			
					06.960 RP795- 8	RAMP 8 FR IS 795 SB TO NICODEMUS RD			
					07.360	TRAVEL ADVISORY SIGN			
					07.400 CO503	BERRYMAN'S LA			
					07.400	STRUC #3335			
					07.468	MILE MARKER 8.0			
					07.550	DRAINAGE STRUC #03085X0			
					07.950 CO504	STOCKSDALE AVE			
					07.950	STRUC #3336			
					08.070	DRAINAGE STRUC #03086X0			
					08.280	DRAINAGE STRUC #03087X0			
					08.330	BEGIN BRIDGE			
					08.340 CO499	COCKEYS MILL RD			
					08.340	STRUC #3337			
					08.350	END BRIDGE			
					08.410		4	56I	
					08.470		5	60I	
					08.470	MILE MARKER 9.0			
					08.610		4	48I	
					08.610 RP795- 1	RAMP 1 FR IS 795 NB TO MD 140 WB			
		POSITIVE BARRIER			08.660				
					08.660 RP795- 6	RAMP 6 FR MD 140 EB TO IS 795 SB			
		NONE (UNDIV)			08.850				
					08.870	BEGIN BRIDGE			
					08.880 RP795- 1	RAMP 1 FR IS 795 NB TO MD 140 WB			
					08.880	STRUC #3338			

*A,B = UNIMPROVED; C = GRADED & DRAINED; D,E = SOIL, GRAVEL, STONE; F,G = LOW TYPE BITUMINOUS
H,I = HIGH TYPE BITUMINOUS; J = CONCRETE; K = BRICK; L = BLOCK

PAGE: 35

STATE HIGHWAY ADMINISTRATION OF MARYLAND
HIGHWAY INFORMATION SERVICES DIVISION
DATA SUPPORT GROUP

PAGE: 36

STATE HIGHWAY LOCATION REFERENCE

COUNTY: BALTIMORE

DISTRICT: 4

DATE: 12/31/08

ROUTE NUMBER: IS 795 CONTINUED

INVENTORY DIRECTION: NORTH

ROUTE NAME: NORTHWEST EXPRESSWAY

STATE SYSTEM	FUNCTIONAL CLASS	MEDIAN TYPE	ACCESS CONTROL	NHS	MILEPOINT	MILEPOINT DESCRIPTION	MARKED LANES	SURFACE WIDTH/TYPE*	AADT
STATE PRIMARY	R URB INTERSTATE	NONE (UNDIV)	FULL	NHS	08.890	END BRIDGE	4	48I	56,000
					08.970	SPUR TO MD 140			
					08.980	SPUR FR MD 140			
					08.990 MD140	WESTMINSTER PIKE			
					08.990	EXIT #9			
					08.990 MD795	NO NAME (AHEAD)			
					08.990	TRAFFIC SIGNAL			

ROUTE NUMBER: IS 895

INVENTORY DIRECTION: NORTH

ROUTE NAME: HARBOR TUNNEL THRUWAY

STATE SYSTEM	FUNCTIONAL CLASS	MEDIAN TYPE	ACCESS CONTROL	NHS	MILEPOINT	MILEPOINT DESCRIPTION	MARKED LANES	SURFACE WIDTH/TYPE*	AADT
STATE PRIMARY	R URB FRWY EXPWY	POSITIVE BARRIER	FULL	NHS	00.000		4	48J	12,470
					00.000	HOWARD CO/L			
					00.000	STRUC #HOY014 PATAPSCO RIVER			
					00.000	TOLL MAINTENANCE			
					00.010				
					00.020 US 1	WASHINGTON BLVD			
					00.060		4	48I	
					00.060	END BRIDGE			
					00.230 RP895- 4	RAMP 4 FR US 1 NB TO IS 895 EB			
					00.290				13,150
					00.290 IS195	METROPOLITAN BLVD			
					00.290	STRUC #3341			
					00.320	SPEED LIMIT 55 MPH			
					00.330 RP895- 7	RAMP 7 FR IS 895 WB TO US 1 SB			
		UNPROTECTED			00.368				
		POSITIVE BARRIER			00.500				
					00.590	STRUC #BY018 CALVERT ACCESS RD			
					00.720	BEGIN BRIDGE			
					00.740	R/R #ATK 529 538 K			
					00.740	STRUC #BY020			
					00.760	END BRIDGE			
					00.880	BEGIN BRIDGE			

*A,B = UNIMPROVED; C = GRADED & DRAINED; D,E = SOIL, GRAVEL, STONE; F,G = LOW TYPE BITUMINOUS
H,I = HIGH TYPE BITUMINOUS; J = CONCRETE; K = BRICK; L = BLOCK

PAGE: 36

STATE HIGHWAY ADMINISTRATION OF MARYLAND
HIGHWAY INFORMATION SERVICES DIVISION
DATA SUPPORT GROUP

PAGE: 37

STATE HIGHWAY LOCATION REFERENCE

COUNTY: BALTIMORE

DISTRICT: 4

DATE: 12/31/08

ROUTE NUMBER: IS 895 CONTINUED
INVENTORY DIRECTION: NORTH
ROUTE NAME: HARBOR TUNNEL THRUWAY

STATE SYSTEM	FUNCTIONAL CLASS	MEDIAN TYPE	ACCESS CONTROL	NHS	MILEPOINT	MILEPOINT DESCRIPTION	MARKED LANES	SURFACE WIDTH/TYPE*	AADT
STATE PRIMARY	R URB FRWY EXPWY	POSITIVE BARRIER	FULL	NHS	00.900	STRUC #BY021 HERBERT RUN	4	48I	13,150
					00.930	END BRIDGE			
		UNPROTECTED			01.010				
		POSITIVE BARRIER			01.228				
					01.280	BEGIN BRIDGE			
					01.290	STRUC #BY026			
					01.290	HALETHORPE FARMS RD			
					01.301	END BRIDGE			
		UNPROTECTED			01.370				
					01.535	CROSSOVER			
					01.882	MILE MARKER 3.0			
		POSITIVE BARRIER			02.090				
					02.160	BEGIN BRIDGE			
					02.170 CO6274	TRANSWAY RD			
					02.170 OP254	TRANSWAY RD			
					02.170	STRUC #BY036			
					02.182	END BRIDGE			
		UNPROTECTED			02.260				
		POSITIVE BARRIER			02.322				
					02.390	BEGIN BRIDGE			
	URB INTERSTATE				02.410				17,320
					02.410 IS695	BALTO BELTWAY			
					02.410	STRUC #BY037			
					02.410	EXIT #3			
					02.440	END BRIDGE			
					02.440 RP695- 5	RAMP 5 FR IS 695 SB TO IS 895 EB			
		UNPROTECTED			02.525				
					02.558	SPEED LIMIT 55 MPH			
					02.580 RP695- 2	RAMP 2 FR IS 895 WB TO IS 695 NB			
		POSITIVE BARRIER			02.634				
					02.700	BEGIN BRIDGE			
					02.710 CO3200	HAMMONDS FERRY RD			
					02.710	STRUC #BY040			
					02.720	END BRIDGE			
		UNPROTECTED			02.812				

*A,B = UNIMPROVED; C = GRADED & DRAINED; D,E = SOIL, GRAVEL, STONE; F,G = LOW TYPE BITUMINOUS
H,I = HIGH TYPE BITUMINOUS; J = CONCRETE; K = BRICK; L = BLOCK

PAGE: 37

STATE HIGHWAY ADMINISTRATION OF MARYLAND
HIGHWAY INFORMATION SERVICES DIVISION
DATA SUPPORT GROUP

PAGE: 38

STATE HIGHWAY LOCATION REFERENCE

COUNTY: BALTIMORE

DISTRICT: 4

DATE: 12/31/08

ROUTE NUMBER: IS 895 CONTINUED

INVENTORY DIRECTION: NORTH

ROUTE NAME: HARBOR TUNNEL THRUWAY

STATE SYSTEM	FUNCTIONAL CLASS	MEDIAN TYPE	ACCESS CONTROL	NHS	MILEPOINT	MILEPOINT DESCRIPTION	MARKED LANES	SURFACE WIDTH/TYPE*	AADT
STATE PRIMARY	R URB INTERSTATE	UNPROTECTED	FULL	NHS	02.903	MILE MARKER 4.0	4	48I	17,320
					03.350				33,420
					03.350 RP895- 7	RAMP 7 FR IS 895 WB TO MD 295 SB			
					03.350 MD295	BALTIMORE WASHINGTON PKWY			
					03.350	STRUC #BY046			
					03.350	EXIT #4			
					03.570 RP895- 4	RAMP 4 FR MD 295 NB TO IS 895 EB			
		POSITIVE BARRIER			03.664				
					03.664	CROSSOVER			
					03.800	BEGIN BRIDGE			
					03.810 MD648E	OLD ANNAPOLIS RD			
					03.810	STRUC #BY051			
					03.825	END BRIDGE			
		UNPROTECTED			03.898				
					03.905	MILE MARKER 5.0			
		POSITIVE BARRIER			03.940				
					04.110	BEGIN BRIDGE			
					04.130	STRUC #BY054 B&A R/R			
					04.150	END BRIDGE			
					04.250		4	48J	
					04.250	BEGIN BRIDGE			
					04.610	STRUC #BY059 PATAPSCO RIVER			
					04.610	ANNE ARUNDEL CO/L			

ROUTE NUMBER: MD 7

INVENTORY DIRECTION: EAST

ROUTE NAME: PHILADELPHIA RD

STATE SYSTEM	FUNCTIONAL CLASS	MEDIAN TYPE	ACCESS CONTROL	NHS	MILEPOINT	MILEPOINT DESCRIPTION	MARKED LANES	SURFACE WIDTH/TYPE*	AADT
STATE SECONDARY	R URB MINOR ART	NONE (UNDIV)	NONE	NOT NHS	00.000		2	36I	10,992
					00.000 CO5126	66TH ST (BACK)			
					00.000 US 40	PULASKI HWY			
					00.000	TRAFFIC SIGNAL			
					00.040		2	24I	
					00.040 MD 7BA	OLD PHILADELPHIA RD			

*A,B = UNIMPROVED; C = GRADED & DRAINED; D,E = SOIL, GRAVEL, STONE; F,G = LOW TYPE BITUMINOUS
H,I = HIGH TYPE BITUMINOUS; J = CONCRETE; K = BRICK; L = BLOCK

PAGE: 38

STATE HIGHWAY ADMINISTRATION OF MARYLAND
HIGHWAY INFORMATION SERVICES DIVISION
DATA SUPPORT GROUP

PAGE: 39

STATE HIGHWAY LOCATION REFERENCE

COUNTY: BALTIMORE

DISTRICT: 4

DATE: 12/31/08

ROUTE NUMBER: MD 7 CONTINUED

INVENTORY DIRECTION: EAST

ROUTE NAME: PHILADELPHIA RD

STATE SYSTEM	FUNCTIONAL CLASS	MEDIAN TYPE	ACCESS CONTROL	NHS	MILEPOINT	MILEPOINT DESCRIPTION	MARKED LANES	SURFACE WIDTH/TYPE*	AADT
STATE SECONDARY	R URB MINOR ART	NONE (UNDIV)	NONE	NOT NHS	00.040	STOP SIGN	2	24I	10,992
					00.140	SPEED LIMIT 30 MPH			
					00.240 CO5104	ROSEDALE HEIGHTS AVE			
					00.380 CO5105	LONGVIEW AVE			
					00.450 CO5101	BEATTY AVE			
					00.490 CO5100	SHIPHORST TERR			
					00.610	MOGEN DAVID CEMETERY			
					00.660 CO5082	HAMILTON AVE			
					00.660 CO5081	ROSEDALE AVE			
					00.660	TRAFFIC SIGNAL			
					00.840 CO5083	ROSEWICK AVE			
					00.850 OP429	GRANSAY RD			
					00.890	STRUC #3017 REDHOUSE CREEK			
					00.950 CO5069	CHESACO AVE			
					00.950 OP6435	CHESACO AVE			
					00.950	TRAFFIC SIGNAL			
					01.140 CO5044	SELLIER AVE			
					01.190 CO4423	SELING AVE			
					01.190	TRAFFIC SIGNAL			
					01.270 CO4435	DORIS AVE			
					01.340 CO4424	PINE GROVE RD			
					01.390 CO5037	KAHLER AVE			
					01.402	PRINCE OF PEACE EVANGEL LUTHERAN CHURCH			
					01.470 CO5035	NEIGHBORS AVE			
					01.580 CO4436	SPRING AVE			
					01.620 CO4438	HILLDALE RD			
					01.730 CO4440	DALTON AVE			
					01.800 CO4441	RUSTIC AVE			
					01.820 CO4442	EVERING AVE			
		PAINTED			01.850				
		NONE (UNDIV)			01.900				
		CENTER TLA (UNDIV)			01.930				12,962
					01.930 CO4372	KENWOOD AVE			
					01.970 CO4384	CHAPEL HILL DR			

*A,B = UNIMPROVED; C = GRADED & DRAINED; D,E = SOIL, GRAVEL, STONE; F,G = LOW TYPE BITUMINOUS
H,I = HIGH TYPE BITUMINOUS; J = CONCRETE; K = BRICK; L = BLOCK

PAGE: 39

STATE HIGHWAY ADMINISTRATION OF MARYLAND
HIGHWAY INFORMATION SERVICES DIVISION
DATA SUPPORT GROUP

PAGE: 40

STATE HIGHWAY LOCATION REFERENCE

COUNTY: BALTIMORE

DISTRICT: 4

DATE: 12/31/08

ROUTE NUMBER: MD 7 CONTINUED

INVENTORY DIRECTION: EAST

ROUTE NAME: PHILADELPHIA RD

STATE SYSTEM	FUNCTIONAL CLASS	MEDIAN TYPE	ACCESS CONTROL	NHS	MILEPOINT	MILEPOINT DESCRIPTION	MARKED LANES	SURFACE WIDTH/TYPE*	AADT
STATE SECONDARY	R URB MINOR ART	NONE (UNDIV)	NONE	NOT NHS	02.010		2	24I	12,962
		PAINTED			02.113	GOLDEN RING MIDDLE SCHOOL			
		NONE (UNDIV)			02.190				
					02.228				
					02.250		3	36I	27,942
					02.250 CO4453	GOLDEN RING RD			
					02.250 MD588	GOLDEN RING RD			
					02.250	TRAFFIC SIGNAL			
		CENTER TLA (UNDIV)			02.270				
					02.280		4	48I	
					02.308	SPEED LIMIT 35 MPH			
					02.410	SALT DOME			
					02.430 RP695- 8	RAMP 8 FR MD 695 SB TO MD 7 WB			
					02.430 RP695- 6	RAMP 6 FR MD 7 EB TO MD 695 SB			
		NONE (UNDIV)			02.480				
					02.480 RP695- 5	RAMP 5 FR RAMP 8 (FR MD 695) TO MD 7 EB			
					02.480 RP695- 7	RAMP 7 FR MD 7 WB TO RAMP 6 (TO MD 695)			
					02.480	TRAFFIC SIGNAL			
					02.500	BEGIN BRIDGE			
					02.520				38,962
					02.520 MD695	BALTO BELTWAY			
					02.520	STRUC #3190			
					02.520	EXIT #34			
					02.540	END BRIDGE			
					02.590 RP695- 1	RAMP 1 FR MD 695 NB TO MD 7 WB			
		CURBED			02.600				
					02.610	SPUR TO ENT TO GOLDEN RING CENTER			
					02.630 RP695- 2	RAMP 2 FR MD 7 TO MD 695 NB			
					02.630 RP695- 4	RAMP 4 FR RAMP 1 (FR MD 695) TO MD 7 EB			
					02.630	ENT TO GOLDEN RING CENTER			
					02.630	TRAFFIC SIGNAL			
					02.640	SPUR FR ENT TO GOLDEN RING CENTER			
					02.800 CO7269	FONTANA LA			

*A,B = UNIMPROVED; C = GRADED & DRAINED; D,E = SOIL, GRAVEL, STONE; F,G = LOW TYPE BITUMINOUS
H,I = HIGH TYPE BITUMINOUS; J = CONCRETE; K = BRICK; L = BLOCK

PAGE: 40

STATE HIGHWAY ADMINISTRATION OF MARYLAND
HIGHWAY INFORMATION SERVICES DIVISION
DATA SUPPORT GROUP

PAGE: 41

STATE HIGHWAY LOCATION REFERENCE

COUNTY: BALTIMORE

DISTRICT: 4

DATE: 12/31/08

ROUTE NUMBER: MD 7 CONTINUED

INVENTORY DIRECTION: EAST

ROUTE NAME: PHILADELPHIA RD

STATE SYSTEM	FUNCTIONAL CLASS	MEDIAN TYPE	ACCESS CONTROL	NHS	MILEPOINT	MILEPOINT DESCRIPTION	MARKED LANES	SURFACE WIDTH/TYPE*	AADT
STATE SECONDARY	R URB MINOR ART	CURBED	NONE	NOT NHS	02.800	TRAFFIC SIGNAL	4	48I	38,962
					02.900	SPUR TO ROSSVILLE BLVD			
					02.900	SPUR FR ROSSVILLE BLVD			
					02.900	STRUC #3016 STEMMERS RUN			
		PAINTED			02.930				20,092
					02.930 CO4458	ROSSVILLE BLVD			
					02.930	TRAFFIC SIGNAL			
					02.950	SPUR TO ROSSVILLE BLVD			
					02.950	SPUR FR ROSSVILLE BLVD			
					02.980	SIGN: ROSSVILLE			
					03.000		3	36I	
		NONE (UNDIV)			03.040				
					03.060 CO4459	RIDGE RD			
					03.075		2	40I	
					03.090		2	36I	
					03.140		2	24I	
					03.290 CO4464	MAYFLOWER RD			
					03.360		2	22I	
					03.740 CO4462	HOSPITAL DR			
					03.750	SPEED LIMIT 35 MPH			
					04.050 CO4463	LENNINGS LA			
					04.077	ROSEDALE BAPTIST CHURCH			
					04.159	SPEED LIMIT 40 MPH			
					04.180	PALAMON DR			
					04.260 OP366	WINDSOR WAY			
					04.300		2	24I	
					04.340		2	22I	
					04.370 OP6370	LITANY LA			
		PAINTED			04.470		2	24I	
		NONE (UNDIV)			04.532				
		CENTER TLA (UNDIV)			04.580				
					04.580 CO4189	KING AVE			
					04.580	TRAFFIC SIGNAL			
		NONE (UNDIV)			04.700		2	22I	
					04.720 OP6475	BARON PL			

*A,B = UNIMPROVED; C = GRADED & DRAINED; D,E = SOIL, GRAVEL, STONE; F,G = LOW TYPE BITUMINOUS
H,I = HIGH TYPE BITUMINOUS; J = CONCRETE; K = BRICK; L = BLOCK

PAGE: 41

STATE HIGHWAY ADMINISTRATION OF MARYLAND
HIGHWAY INFORMATION SERVICES DIVISION
DATA SUPPORT GROUP

PAGE: 42

STATE HIGHWAY LOCATION REFERENCE

COUNTY: BALTIMORE

DISTRICT: 4

DATE: 12/31/08

ROUTE NUMBER: MD 7 CONTINUED

INVENTORY DIRECTION: EAST

ROUTE NAME: PHILADELPHIA RD

STATE SYSTEM	FUNCTIONAL CLASS	MEDIAN TYPE	ACCESS CONTROL	NHS	MILEPOINT	MILEPOINT DESCRIPTION	MARKED LANES	SURFACE WIDTH/TYPE*	AADT
STATE SECONDARY	R URB MINOR ART	NONE (UNDIV)	NONE	NOT NHS	04.720 CO4465	MIDDLE RIVER RD	2	22I	20,092
					04.720	TRAFFIC SIGNAL			
		CENTER TLA (UNDIV)			04.770				
					04.850	A & JS WAY			
					04.890 OP6477	BARON PL			
					04.990 OP6479	KING HENRY CIR			
		NONE (UNDIV)			05.030				
					05.032	SIGN: NOTTINGHAM			
					05.070 OP367	PHILCO RD			
					05.250 CO4188	RAVENWOOD RD			
					05.310 OP369	NO NAME			
					05.340 CO4185	SPOTSWOOD RD			
					05.440 CO4183	MOHRS LA			
					05.490 CO4184	NOTTINGWOOD RD			
					05.580	DRAINAGE STRUC #03101X0			
		PAINTED			05.610		2	32I	
					05.630		2	36I	
		NONE (UNDIV)			05.658		4	48I	
		CURBED			05.710				16,522
					05.710 OP6907	CAMPBELL BLVD			
					05.710	TRAFFIC SIGNAL			
					05.710 CO6880	CAMPBELL BLVD			
					05.740	SPUR TO CAMPBELL BLVD			
		NONE (UNDIV)			05.750				
		CENTER TLA (UNDIV)			05.780				
		NONE (UNDIV)			05.920				
		CENTER TLA (UNDIV)			05.980				
					06.040	STRUC #3015 WHITE MARSH RUN			
		NONE (UNDIV)			06.121				
		CENTER TLA (UNDIV)			06.185				
		NONE (UNDIV)			06.218				
		CENTER TLA (UNDIV)			06.277				
					06.277	NOTTINGRIDGE RD			
		NONE (UNDIV)			06.358				
					06.430 MD 7J	INDUSTRIAL PARK RD			

*A,B = UNIMPROVED; C = GRADED & DRAINED; D,E = SOIL, GRAVEL, STONE; F,G = LOW TYPE BITUMINOUS
H,I = HIGH TYPE BITUMINOUS; J = CONCRETE; K = BRICK; L = BLOCK

PAGE: 42

STATE HIGHWAY ADMINISTRATION OF MARYLAND
HIGHWAY INFORMATION SERVICES DIVISION
DATA SUPPORT GROUP

PAGE: 43

STATE HIGHWAY LOCATION REFERENCE

COUNTY: BALTIMORE

DISTRICT: 4

DATE: 12/31/08

ROUTE NUMBER: MD 7 CONTINUED

INVENTORY DIRECTION: EAST

ROUTE NAME: PHILADELPHIA RD

STATE SYSTEM	FUNCTIONAL CLASS	MEDIAN TYPE	ACCESS CONTROL	NHS	MILEPOINT	MILEPOINT DESCRIPTION	MARKED LANES	SURFACE WIDTH/TYPE*	AADT
STATE SECONDARY	R URB MINOR ART	NONE (UNDIV)	NONE	NOT NHS	06.430	TRAFFIC SIGNAL	4	48I	16,522
					06.430	NOTTINGHAM DR			
					06.450	SPUR FR MD 7J			
					06.547		2	24I	
					06.590	BEGIN BRIDGE			
					06.620 MD 43	WHITE MARSH BLVD			
					06.620	STRUC #3218			
					06.640	END BRIDGE			
					06.660 RP 43- 1	RAMP 1 FR MD 7 NB TO MD 43 WB			
					06.730		2	22I	
					06.740 RP 43- 8	RAMP 8 FR MD 7 SB TO RAMP 1 (TO MD 43)			
					06.770 CO4094	SILVER SPRING RD			
					06.900	SIGN: WHITE MARSH			
					07.140	STRUC #3014 HONEYGO RUN			
					07.210		2	24I	
					07.210 CO4095	EBENEZER RD			
					07.210	TRAFFIC SIGNAL			
					07.210 CO4033	COWENTON AVE			
					07.546	DRAINAGE STRUC #03103X0			
					07.650	JCB LA			
					07.870				11,132
					07.870 CO4021	JOPPA RD			
					08.180 OP347	CULLUM AVE			
					08.186	DRAINAGE STRUC #03301X0			
					08.320	THIRTEEN MILE LA			
		CENTER TLA (UNDIV)			08.481				
					08.485	OVERLOOK CIR			
					08.660 CO8202	HOLTER RD			
		PAINTED			08.740				
					08.740 CO8140	APPERSON RD			
		NONE (UNDIV)			08.800				
					08.834 CO8488	HONEYGO RIDGE CT			
					08.915 CO8689	MAUDES WAY			
					08.980 OP346	LOYD AVE			

*A,B = UNIMPROVED; C = GRADED & DRAINED; D,E = SOIL, GRAVEL, STONE; F,G = LOW TYPE BITUMINOUS
H,I = HIGH TYPE BITUMINOUS; J = CONCRETE; K = BRICK; L = BLOCK

PAGE: 43

STATE HIGHWAY ADMINISTRATION OF MARYLAND
HIGHWAY INFORMATION SERVICES DIVISION
DATA SUPPORT GROUP

PAGE: 44

STATE HIGHWAY LOCATION REFERENCE

COUNTY: BALTIMORE

DISTRICT: 4

DATE: 12/31/08

ROUTE NUMBER: MD 7 CONTINUED

INVENTORY DIRECTION: EAST

ROUTE NAME: PHILADELPHIA RD

STATE SYSTEM	FUNCTIONAL CLASS	MEDIAN TYPE	ACCESS CONTROL	NHS	MILEPOINT	MILEPOINT DESCRIPTION	MARKED LANES	SURFACE WIDTH/TYPE*	AADT
STATE SECONDARY	R URB MINOR ART	NONE (UNDIV)	NONE	NOT NHS	09.160 CO6112	NEW FORGE RD	2	24I	11,132
					09.370 CO3952	ALLENDER RD			
					09.400 CO3945	CARRINGTON DR			
					09.460 CO3941	RANELAGH RD			
					09.480	STRUC #3295 DEAN BRANCH			
					09.490 CO3964	BUSH ST			
					09.600 CO3963	FORGE RD			
					09.750	BEGIN BRIDGE			
					09.770	STRUC #3013 BIG GUNPOWDER FALLS			
					09.780		2	22I	
					09.797		2	24I	
					09.797	END BRIDGE			
		PAINTED			09.964				
		NONE (UNDIV)			09.996				
		PAINTED			10.040				
					10.040 CO3940	RAPHEL RD			
		NONE (UNDIV)			10.090		2	22I	
					10.235	DRAINAGE STRUC #03104X0			
					10.477	DRAINAGE STRUC #03105X0			
					10.650 CO3939	JONES RD			
					10.660 CO3938	PFEFFERS RD			
					10.810	DRAINAGE STRUC #03106X0			
					11.320				7,272
					11.320 CO3927	BRADSHAW RD			
					11.510	STRUC #3012 LITTLE GUNPOWDER FALLS			
					11.510	HARFORD CO/L			

ROUTE NUMBER: MD 7BA

INVENTORY DIRECTION: SOUTH

ROUTE NAME: OLD PHILADELPHIA RD

STATE SYSTEM	FUNCTIONAL CLASS	MEDIAN TYPE	ACCESS CONTROL	NHS	MILEPOINT	MILEPOINT DESCRIPTION	MARKED LANES	SURFACE WIDTH/TYPE*	AADT
STATE SECONDARY	R URB LOCAL	NONE (UNDIV)	NONE	NOT NHS	00.000		2	20I	0
					00.000 MD 7	PHILADELPHIA RD			
					00.040		2	24I	

*A,B = UNIMPROVED; C = GRADED & DRAINED; D,E = SOIL, GRAVEL, STONE; F,G = LOW TYPE BITUMINOUS
H,I = HIGH TYPE BITUMINOUS; J = CONCRETE; K = BRICK; L = BLOCK

PAGE: 44

STATE HIGHWAY ADMINISTRATION OF MARYLAND
HIGHWAY INFORMATION SERVICES DIVISION
DATA SUPPORT GROUP

PAGE: 45

STATE HIGHWAY LOCATION REFERENCE

COUNTY: BALTIMORE

DISTRICT: 4

DATE: 12/31/08

ROUTE NUMBER: MD 7BA CONTINUED

INVENTORY DIRECTION: SOUTH

ROUTE NAME: OLD PHILADELPHIA RD

STATE SYSTEM	FUNCTIONAL CLASS	MEDIAN TYPE	ACCESS CONTROL	NHS	MILEPOINT	MILEPOINT DESCRIPTION	MARKED LANES	SURFACE WIDTH/TYPE*	AADT
STATE SECONDARY	R URB LOCAL	NONE (UNDIV)	NONE	NOT NHS	00.040 CO5113	SUMMIT AVE	2	24I	0
					00.070		1	12I	
					00.100 OP7003	ROLLINGSIDE AVE			
					00.130		1	16I	
					00.180 US 40	PULASKI HWY			
					00.180 CO5118	ODELL AVE			

ROUTE NUMBER: MD 7J

INVENTORY DIRECTION: EAST

ROUTE NAME: INDUSTRIAL PARK RD

STATE SYSTEM	FUNCTIONAL CLASS	MEDIAN TYPE	ACCESS CONTROL	NHS	MILEPOINT	MILEPOINT DESCRIPTION	MARKED LANES	SURFACE WIDTH/TYPE*	AADT
STATE SECONDARY	R URB LOCAL	NONE (UNDIV)	NONE	NOT NHS	00.000		4	48I	99
					00.000 MD 7	PHILADELPHIA RD			
					00.000	TRAFFIC SIGNAL			
					00.000	NOTTINGHAM DR (BACK)			
					00.020	SPUR TO MD 7			
		PAINTED			00.050		3	36I	
		NONE (UNDIV)			00.085		2	24I	
					00.120 RP 43- 3	RAMP 3 FR MD 43 EB TO MD 7J (TO MD 7)			
					00.140 RP 43- 6	RAMP 6 FR RAMP 3 (FR MD 43) TO MD 7J SB			
					00.140 OP6912	INDUSTRIAL PARK RD (AHEAD)			

ROUTE NUMBER: MD 25

INVENTORY DIRECTION: NORTH

ROUTE NAME: FALLS RD

STATE SYSTEM	FUNCTIONAL CLASS	MEDIAN TYPE	ACCESS CONTROL	NHS	MILEPOINT	MILEPOINT DESCRIPTION	MARKED LANES	SURFACE WIDTH/TYPE*	AADT
STATE SECONDARY	R URB MINOR ART	NONE (UNDIV)	NONE	NOT NHS	00.000		2	24I	13,260
					00.000	BALTO CITY LINE			
					00.000	SIGN: BEGIN STATE MAINTENANCE			
		PAINTED			00.030				
					00.030 CO1461	FAIRFIELD AVE			
		NONE (UNDIV)			00.060				
					00.080				13,550

*A,B = UNIMPROVED; C = GRADED & DRAINED; D,E = SOIL, GRAVEL, STONE; F,G = LOW TYPE BITUMINOUS
H,I = HIGH TYPE BITUMINOUS; J = CONCRETE; K = BRICK; L = BLOCK

PAGE: 45

STATE HIGHWAY ADMINISTRATION OF MARYLAND
HIGHWAY INFORMATION SERVICES DIVISION
DATA SUPPORT GROUP

PAGE: 46

STATE HIGHWAY LOCATION REFERENCE

COUNTY: BALTIMORE

DISTRICT: 4

DATE: 12/31/08

ROUTE NUMBER: MD 25 CONTINUED

INVENTORY DIRECTION: NORTH

ROUTE NAME: FALLS RD

STATE SYSTEM	FUNCTIONAL CLASS	MEDIAN TYPE	ACCESS CONTROL	NHS	MILEPOINT	MILEPOINT DESCRIPTION	MARKED LANES	SURFACE WIDTH/TYPE*	AADT
STATE SECONDARY	R URB MINOR ART	NONE (UNDIV)	NONE	NOT NHS	00.080 CO1460	LAKE AVE	2	24I	13,550
					00.080	TRAFFIC SIGNAL			
					00.090	SPEED LIMIT 30 MPH			
		PAINTED			00.122				
		NONE (UNDIV)			00.140				
					00.140 MD746A	OLD FALLS RD			
		PAINTED			00.160				
					00.180	BEGIN BRIDGE			
		NONE (UNDIV)			00.202				
					00.250	STRUC #3029 JONES FALLS			
					00.282	R/R LIGHT RAIL			
					00.310	END BRIDGE			
					00.350 CO7116	OLD FALLS RD			
					00.379	SPEED LIMIT 40 MPH			
					00.450 CO1462	HOLLINS LA			
					00.700 CO1467	GARDMAN AVE			
					00.840 CO1468	WALNUT AVE			
					00.840 CO1469	COPPER HILL RD			
					00.920 CO5891	RACQUET RD			
					00.970 CO1470	CLARKVIEW RD			
					00.990 OP6413	BARE HILLS RD			
					01.030 OP113	SHOEMAKER RD			
		PAINTED			01.130				10,910
					01.130 CO1496	OLD PIMLICO RD			
		NONE (UNDIV)			01.168				
					01.230	DRAINAGE CBC STRUC #03001X0			
					01.250	COPPERMINE TERR			
					01.305	DRAINAGE STRUC #03522X0			
					01.550	NEWSTAND LA			
					01.880	STRUC #3028 JONES FALLS			
					02.080 IS 83	JONES FALLS EXPWY			
					02.080	STRUC #3051			
					02.160	BALTO CO FIRE STATION #14			
					02.172	SPEED LIMIT 30 MPH			
					02.200		2	30I	

*A,B = UNIMPROVED; C = GRADED & DRAINED; D,E = SOIL, GRAVEL, STONE; F,G = LOW TYPE BITUMINOUS
H,I = HIGH TYPE BITUMINOUS; J = CONCRETE; K = BRICK; L = BLOCK

PAGE: 46

STATE HIGHWAY ADMINISTRATION OF MARYLAND
HIGHWAY INFORMATION SERVICES DIVISION
DATA SUPPORT GROUP

PAGE: 47

STATE HIGHWAY LOCATION REFERENCE

COUNTY: BALTIMORE

DISTRICT: 4

DATE: 12/31/08

ROUTE NUMBER: MD 25 CONTINUED

INVENTORY DIRECTION: NORTH

ROUTE NAME: FALLS RD

STATE SYSTEM	FUNCTIONAL CLASS	MEDIAN TYPE	ACCESS CONTROL	NHS	MILEPOINT	MILEPOINT DESCRIPTION	MARKED LANES	SURFACE WIDTH/TYPE*	AADT
STATE SECONDARY	R URB MINOR ART	NONE (UNDIV)	NONE	NOT NHS	02.220	STRUC #3027 JONES FALLS	2	30I	10,910
					02.260	SPUR TO RUXTON RD			
					02.263		2	20I	
					02.280		2	24I	9,120
					02.280 MD133	OLD COURT RD			
					02.280 CO1474	RUXTON RD			
					02.280	TRAFFIC SIGNAL			
					02.400	SPEED LIMIT 40 MPH			
					02.690 CO1473	BRIGHTFIELD RD			
					02.693	DRAINAGE STRUC #03223X0			
					02.720		2	30I	
					02.760	BEGIN BRIDGE			
					02.820 IS695	BALTO BELTWAY			
					02.820	STRUC #3151			
					02.850	END BRIDGE			
					02.860 CO7441	HILLSTEAD DR			
					02.910		2	24I	
					03.050 CO1660	HILLSIDE RD			
					03.280	STRUC #3026 JONES FALLS			
					03.300	SHA SALT DOME			
		PAINTED			03.390				
					03.390	SPUR TO MD 25A			
		NONE (UNDIV)			03.450				
					03.590	SPUR FR MD 25			
		CURBED	PARTIAL		03.610		4	48I	26,820
					03.610 CO7032	JOPPA RD			
					03.610 MD 25A	JONES FALLS EXPWY			
					03.610	TRAFFIC SIGNAL			
					03.630	SPUR FR JOPPA RD			
					03.630	SPUR TO MD 25			
					03.690	PVT RD			
					03.710	STRUC #3025 DEEP RUN			
					03.740	SPUR FR MD 130			
			NONE		03.760				18,430
					03.760 MD130	GREENSPRING VALLEY RD			

*A,B = UNIMPROVED; C = GRADED & DRAINED; D,E = SOIL, GRAVEL, STONE; F,G = LOW TYPE BITUMINOUS
H,I = HIGH TYPE BITUMINOUS; J = CONCRETE; K = BRICK; L = BLOCK

PAGE: 47

STATE HIGHWAY ADMINISTRATION OF MARYLAND
HIGHWAY INFORMATION SERVICES DIVISION
DATA SUPPORT GROUP

PAGE: 48

STATE HIGHWAY LOCATION REFERENCE

COUNTY: BALTIMORE

DISTRICT: 4

DATE: 12/31/08

ROUTE NUMBER: MD 25 CONTINUED

INVENTORY DIRECTION: NORTH

ROUTE NAME: FALLS RD

STATE SYSTEM	FUNCTIONAL CLASS	MEDIAN TYPE	ACCESS CONTROL	NHS	MILEPOINT	MILEPOINT DESCRIPTION	MARKED LANES	SURFACE WIDTH/TYPE*	AADT
STATE SECONDARY	R URB MINOR ART	CURBED	NONE	NOT NHS	03.760	STATION DR	4	48I	18,430
					03.760	TRAFFIC SIGNAL			
					03.780	SPUR TO MD 130			
		PAINTED			03.830		3	35I	
		NONE (UNDIV)			03.880		2	24I	
		PAINTED			03.910				
		NONE (UNDIV)			03.958				
		PAINTED			04.060				
		NONE (UNDIV)			04.120				
					04.140	SPUR TO MD 131			
					04.160				10,480
					04.160 MD131	SEMINARY AVE			
					04.160	TRAFFIC SIGNAL			
		PAINTED			04.195				
		NONE (UNDIV)			04.260		2	22I	
					04.280	SPEED LIMIT 40 MPH			
					04.560 OP115	WOODWARD LA			
					04.600		2	24I	
					04.770 CO6407	BROOKSTONE CT			
					04.790		2	22I	
					04.970 CO760	BROOKLANDWOOD RD			
					05.020 CO6618	TREMBLANT CT			
					05.100 OP116	SATERS LA			
					05.136		2	24I	
					05.183		2	22I	
					05.220		2	24I	
					05.220 CO6702	SOMERSET PL			
					05.230		2	22I	
					05.270		2	24I	
					05.380 CO6701	OLD LYME RD			
					05.650 CO761	FALLSCROFT WAY			
					05.800 CO762	CHESTNUT RIDGE DR			
		PAINTED			05.850				
		NONE (UNDIV)			05.895				
					05.940		2	22I	4,930

*A,B = UNIMPROVED; C = GRADED & DRAINED; D,E = SOIL, GRAVEL, STONE; F,G = LOW TYPE BITUMINOUS
H,I = HIGH TYPE BITUMINOUS; J = CONCRETE; K = BRICK; L = BLOCK

PAGE: 48

STATE HIGHWAY ADMINISTRATION OF MARYLAND
HIGHWAY INFORMATION SERVICES DIVISION
DATA SUPPORT GROUP

PAGE: 49

STATE HIGHWAY LOCATION REFERENCE

COUNTY: BALTIMORE

DISTRICT: 4

DATE: 12/31/08

ROUTE NUMBER: MD 25 CONTINUED

INVENTORY DIRECTION: NORTH

ROUTE NAME: FALLS RD

STATE SYSTEM	FUNCTIONAL CLASS	MEDIAN TYPE	ACCESS CONTROL	NHS	MILEPOINT	MILEPOINT DESCRIPTION	MARKED LANES	SURFACE WIDTH/TYPE*	AADT
STATE SECONDARY	R URB MINOR ART	NONE (UNDIV)	NONE	NOT NHS	05.940 CO773	PADONIA RD	2	22I	4,930
					05.940 CO756	BROADWAY RD			
					05.940	TRAFFIC SIGNAL			
		PAINTED			05.960		2	24I	
		NONE (UNDIV)			06.010				
					06.370	DRAINAGE STRUC #03003X0			
					06.400 OP117	NO NAME			
					06.450 CO765	GREENWAY RD			
					06.612		2	22I	
					06.630 OP6543	RISES CT			
					06.670				
					06.670	STRUC #3024 BEAVERDAM RUN			
					07.070 CO763	HICKORY HILL RD			
					07.120 CO5967	APPLECROFT LA			
					07.310 CO6908	HEATHER HILL LA			
					07.440 CO7451	DEEP RUN CT			
					07.680 CO7481	IVY BROOK FARM CT			
					07.750 OP118	BEAVERBROOK LA			
					07.760 CO433	IVY HILL RD			
					08.020 CO7288	SPRINGHILL FARM CT			
					08.070		2	36I	
					08.124		2	24I	
					08.220 CO6414	DELLWOOD CT			
					08.220 CO7289	FORWOOD CT			
					08.430		2	22I	
					08.430 CO435	RIDGE RD			
					08.650	DRAINAGE CBC			
					08.690		2	24I	
					08.730 CO8566	RIDGE FARM CT			
					08.730 CO6148	SHAWAN VALLEY LA			
					08.975		2	22I	
					09.000 CO6247	JONATHANS CT			
					09.290 OP6729	NO NAME			
					09.325	DRAINAGE STRUC #03363X0			
					09.364	DRAINAGE STRUC #03364X0			

*A,B = UNIMPROVED; C = GRADED & DRAINED; D,E = SOIL, GRAVEL, STONE; F,G = LOW TYPE BITUMINOUS
H,I = HIGH TYPE BITUMINOUS; J = CONCRETE; K = BRICK; L = BLOCK

PAGE: 49

STATE HIGHWAY ADMINISTRATION OF MARYLAND
HIGHWAY INFORMATION SERVICES DIVISION
DATA SUPPORT GROUP

PAGE: 50

STATE HIGHWAY LOCATION REFERENCE

COUNTY: BALTIMORE

DISTRICT: 4

DATE: 12/31/08

ROUTE NUMBER: MD 25 CONTINUED

INVENTORY DIRECTION: NORTH

ROUTE NAME: FALLS RD

STATE SYSTEM	FUNCTIONAL CLASS	MEDIAN TYPE	ACCESS CONTROL	NHS	MILEPOINT	MILEPOINT DESCRIPTION	MARKED LANES	SURFACE WIDTH/TYPE*	AADT
STATE SECONDARY	R RUR MAJ COLL	NONE (UNDIV)	NONE	NOT NHS	09.530 CO437	KNOX AVE	2	22I	4,930
					09.725	DRAINAGE STRUC #03004X0			
					09.800		2	24I	8,360
					09.800 CO441	TUFTON AVE			
					09.800 CO438	SHAWAN RD			
					09.800	TRAFFIC SIGNAL			
					09.845	DRAINAGE STRUC #03365X0			
					09.890		2	22I	
					10.460 CO191	GEIST RD			
					11.280	PINE HILL FARMS LA			
					11.300		2	24I	
					11.300 CO192	MILLER RD			
					11.365	DRAINAGE STRUC #03367X0			
					11.750 CO193	GADD RD			
					12.270	STRUC #3023 WESTERN RUN			
					12.380		2	22I	
					12.630	SPUR TO WESTERN RUN RD			
					12.660 CO195	WESTERN RUN RD			
					12.760	BUTLER POST OFFICE			
					12.790				8,160
					12.790 MD128	BUTLER RD			
					12.800	DRAINAGE STRUC #03006X0			
					12.830	ATHLETIC FIELD			
					12.860	BUTLER V.F.D.			
					13.440	STRUC #3022 BLACKROCK RUN			
					13.480 CO6769	STRINGTOWN RD			
					13.644	FALLS ROAD U.M.C.			
					13.990 MD 88	BLACKROCK RD			
					14.650 OP 25	NO NAME			
					15.430 CO153	BENSON MILL RD			
					15.730	STRUC #X03344 BLACKROCK RUN			
					16.080				3,480
					16.080 CO157	MT ZION RD			
					16.450 CO155	GORSUCH MILL RD			
					16.780	STRUC #3020 BLACKROCK RUN			

*A,B = UNIMPROVED; C = GRADED & DRAINED; D,E = SOIL, GRAVEL, STONE; F,G = LOW TYPE BITUMINOUS
H,I = HIGH TYPE BITUMINOUS; J = CONCRETE; K = BRICK; L = BLOCK

PAGE: 50

STATE HIGHWAY ADMINISTRATION OF MARYLAND
HIGHWAY INFORMATION SERVICES DIVISION
DATA SUPPORT GROUP

PAGE: 51

STATE HIGHWAY LOCATION REFERENCE

COUNTY: BALTIMORE

DISTRICT: 4

DATE: 12/31/08

ROUTE NUMBER: MD 25 CONTINUED

INVENTORY DIRECTION: NORTH

ROUTE NAME: FALLS RD

STATE SYSTEM	FUNCTIONAL CLASS	MEDIAN TYPE	ACCESS CONTROL	NHS	MILEPOINT	MILEPOINT DESCRIPTION	MARKED LANES	SURFACE WIDTH/TYPE*	AADT
STATE SECONDARY	R RUR MAJ COLL	NONE (UNDIV)	NONE	NOT NHS	17.910 CO164	RIDGE RD	2	22I	3,480
					18.240				4,780
					18.240 MD137	MT CARMEL RD			
					18.240	STOP SIGN			
					19.112	DRAINAGE STRUC #03370X0			
					19.600	STRUC #3019 GEORGES RUN			
					19.700 CO 3	GUNPOWDER RD			
					20.292	CEMETERY			
					20.316	SALEM U.M.C.			
					20.490 CO 10	BRICK STORE RD			
					20.845	DRAINAGE STRUC #03371X0			
					21.455	DRAINAGE STRUC #03008X0 COMPASS RUN			
					21.830 CO 23	BECKLEYSVILLE RD			
					21.830 CO 12	FALLS RD (AHEAD)			

ROUTE NUMBER: MD 25A

INVENTORY DIRECTION: NORTH

ROUTE NAME: JONES FALLS EXPWY

STATE SYSTEM	FUNCTIONAL CLASS	MEDIAN TYPE	ACCESS CONTROL	NHS	MILEPOINT	MILEPOINT DESCRIPTION	MARKED LANES	SURFACE WIDTH/TYPE*	AADT
STATE SECONDARY	R URB FRWY EXPWY	POSITIVE BARRIER	FULL	NOT NHS	00.000		4	48I	30,700
					00.000 IS 83	BALTO BELTWAY			
					00.000 IS695	BALTO BELTWAY			
					00.000	STRUC #3154			
					00.000	EXIT #13			
					00.000 RP 83- 1	RAMP 1 FR MD 25A NB TO IS 695 WB			
					00.060 RP 83- 1	RAMP 1 FR MD 25A NB TO IS 695 WB			
					00.090 RP 83- 8	RAMP 8 FR MD 25A SB TO IS 695 WB			
					00.110 RP 83- 7	RAMP 7 FR IS 83/IS 695 WB TO IS 83 SB			
		UNPROTECTED			00.110	STRUC #3155			
					00.270				
					00.270 RP 83- 2	RAMP 2 FR RAMP 7 FR IS83/IS695 TO MD25A			
		POSITIVE BARRIER			00.322	DRAINAGE STRUC #03009X0			
					00.348				

*A,B = UNIMPROVED; C = GRADED & DRAINED; D,E = SOIL, GRAVEL, STONE; F,G = LOW TYPE BITUMINOUS
H,I = HIGH TYPE BITUMINOUS; J = CONCRETE; K = BRICK; L = BLOCK

PAGE: 51

STATE HIGHWAY ADMINISTRATION OF MARYLAND
HIGHWAY INFORMATION SERVICES DIVISION
DATA SUPPORT GROUP

PAGE: 52

STATE HIGHWAY LOCATION REFERENCE

COUNTY: BALTIMORE

DISTRICT: 4

DATE: 12/31/08

ROUTE NUMBER: MD 25A CONTINUED

INVENTORY DIRECTION: NORTH

ROUTE NAME: JONES FALLS EXPWY

STATE SYSTEM	FUNCTIONAL CLASS	MEDIAN TYPE	ACCESS CONTROL	NHS	MILEPOINT	MILEPOINT DESCRIPTION	MARKED LANES	SURFACE WIDTH/TYPE*	AADT
STATE SECONDARY	R URB FRWY EXPWY	CURBED	FULL	NOT NHS	00.370		4	48I	30,700
					00.370	SPUR TO MD 25			
					00.370	SPEED LIMIT 40 MPH			
					00.453		4	60I	
					00.483		4	48I	
					00.550	SPUR TO JOPPA RD			
					00.580 MD 25	FALLS RD			
					00.580 CO7032	JOPPA RD			
					00.580	TRAFFIC SIGNAL			

ROUTE NUMBER: MD 26

INVENTORY DIRECTION: EAST

ROUTE NAME: LIBERTY RD

STATE SYSTEM	FUNCTIONAL CLASS	MEDIAN TYPE	ACCESS CONTROL	NHS	MILEPOINT	MILEPOINT DESCRIPTION	MARKED LANES	SURFACE WIDTH/TYPE*	AADT
STATE SECONDARY	R RUR MINOR ART	NONE (UNDIV)	NONE	NOT NHS	00.000		2	24J	19,791
					00.000	CARROLL CO/L			
					00.000	STRUC #6002 LIBERTY RESERVOIR			
					00.163		2	24I	
					00.163	END BRIDGE			
					00.163	SIGN: WELCOME TO CARROLL COUNTY			
					00.516	DRAINAGE STRUC #03180X0			
		PAINTED			00.830				
		NONE (UNDIV)			00.848				
					00.877 OP 62	ENT TO CHURCH & SCHOOL			
					00.877 CO7676	LIBERTY RIDGE CT			
		PAINTED			00.916				
		NONE (UNDIV)			00.955				
					01.083	SPEED LIMIT 40 MPH			
		PAINTED			01.127		2	26I	
					01.137		2	24I	
		NONE (UNDIV)			01.165				
					01.217 CO521	WARDS CHAPEL RD			
					01.217	TRAFFIC SIGNAL			
					01.246	WARDS CHAPEL U.M.C.			

*A,B = UNIMPROVED; C = GRADED & DRAINED; D,E = SOIL, GRAVEL, STONE; F,G = LOW TYPE BITUMINOUS
H,I = HIGH TYPE BITUMINOUS; J = CONCRETE; K = BRICK; L = BLOCK

PAGE: 52

STATE HIGHWAY ADMINISTRATION OF MARYLAND
HIGHWAY INFORMATION SERVICES DIVISION
DATA SUPPORT GROUP

PAGE: 53

STATE HIGHWAY LOCATION REFERENCE

COUNTY: BALTIMORE

DISTRICT: 4

DATE: 12/31/08

ROUTE NUMBER: MD 26 CONTINUED

INVENTORY DIRECTION: EAST

ROUTE NAME: LIBERTY RD

STATE SYSTEM	FUNCTIONAL CLASS	MEDIAN TYPE	ACCESS CONTROL	NHS	MILEPOINT	MILEPOINT DESCRIPTION	MARKED LANES	SURFACE WIDTH/TYPE*	AADT
STATE SECONDARY	R RUR MINOR ART	PAINTED NONE (UNDIV)	NONE	NOT NHS	01.257		2	24I	19,791
					01.287				
					01.287	CO525 CHURCH VIEW AVE			
					01.347	CO526 ROBOSSON RD			
					01.357	CO527 POWELLS RUN RD			
					01.412	SPEED LIMIT 40 MPH			
					01.528	DRAINAGE STRUC #03181X0			
					01.607	CO528 CHAPELDALE RD			
					01.797	CO530 ALLEN RD			
					01.987	CO531 HOLBROOK RD			
					01.996	SPEED LIMIT 40 MPH			
					02.011	ORIGINAL HOLY FAMILY CHURCH & CEMETERY			
		PAINTED			02.187				
		NONE (UNDIV)			02.290				
	URB OPA	PAINTED			02.307				10,021
					02.307	CO532 LYONS MILL RD			
					02.357	SPUR TO LYONS MILL RD			
		NONE (UNDIV)			02.397				
		PAINTED			02.607		2	26I	
					02.607	OP 63 FALLS RUN RD			
					02.637		2	28I	
		NONE (UNDIV)			02.677		2	24I	
					02.677	CO8212 HERRERA CT			
		PAINTED			02.695				
		NONE (UNDIV)			02.742				
					02.870	SIGN: HARRISONVILLE			
					03.037	CO2298 WINDY HILL RD			
					03.107	CO7877 TRAVANCORE CT			
					03.217	CO2299 WILMAR AVE			
					03.347		2	40I	
					03.360	SIGN: RANDALLSTOWN			
					03.388		2	32I	
					03.388	WATER TOWER			
					03.427		4	48I	

*A,B = UNIMPROVED; C = GRADED & DRAINED; D,E = SOIL, GRAVEL, STONE; F,G = LOW TYPE BITUMINOUS
H,I = HIGH TYPE BITUMINOUS; J = CONCRETE; K = BRICK; L = BLOCK

PAGE: 53

STATE HIGHWAY ADMINISTRATION OF MARYLAND
HIGHWAY INFORMATION SERVICES DIVISION
DATA SUPPORT GROUP

PAGE: 54

STATE HIGHWAY LOCATION REFERENCE

COUNTY: BALTIMORE

DISTRICT: 4

DATE: 12/31/08

ROUTE NUMBER: MD 26 CONTINUED

INVENTORY DIRECTION: EAST

ROUTE NAME: LIBERTY RD

STATE SYSTEM	FUNCTIONAL CLASS	MEDIAN TYPE	ACCESS CONTROL	NHS	MILEPOINT	MILEPOINT DESCRIPTION	MARKED LANES	SURFACE WIDTH/TYPE*	AADT
STATE SECONDARY	R URB OPA	NONE (UNDIV)	NONE	NOT NHS	03.427 CO2317	SHERATON RD	4	48I	10,021
					03.487				29,301
					03.487 CO515	DEER PARK RD			
					03.487	TRAFFIC SIGNAL			
					03.517		4	44I	
					03.517	SPUR TO DEER PARK RD			
					03.567	KINGS POINT SQUARE			
					03.677 CO533	MARRIOTTSVILLE RD			
					03.677	TRAFFIC SIGNAL			
					03.867 CO2310	TIVERTON RD			
					04.107 CO8112	DEER TRAIL WAY			
		PAINTED			04.127		4	48I	
		NONE (UNDIV)			04.197				
					04.197 CO2330	LIVE OAK RD			
		CENTER TLA (UNDIV)			04.247				
					04.307	SCHNAPPER DR			
		NONE (UNDIV)			04.357				
		PAINTED			04.437		4	46I	
		NONE (UNDIV)			04.487		4	48I	
					04.527 CO2297	PIKESWOOD DR			
					04.527	TRAFFIC SIGNAL			
		CENTER TLA (UNDIV)			04.567				
		NONE (UNDIV)			04.657				
					04.657 CO2289	BURMONT AVE			
					04.837 CO2349	CHAPMAN RD			
					04.847 CO2350	CHAPMAN RD			
					04.947		4	44I	
		CENTER TLA (UNDIV)			04.977		4	48I	
					05.157	BALTO CO POLICE RANDALLSTOWN SUBSTATION			
					05.217 CO2301	OFFUTT RD			
					05.227 CO2300	OFFUTT RD			
					05.227	TRAFFIC SIGNAL			
					05.277 OP216	KECK AVE			
					05.327 OP217	BAYER AVE			

*A,B = UNIMPROVED; C = GRADED & DRAINED; D,E = SOIL, GRAVEL, STONE; F,G = LOW TYPE BITUMINOUS
H,I = HIGH TYPE BITUMINOUS; J = CONCRETE; K = BRICK; L = BLOCK

PAGE: 54

STATE HIGHWAY ADMINISTRATION OF MARYLAND
HIGHWAY INFORMATION SERVICES DIVISION
DATA SUPPORT GROUP

PAGE: 55

STATE HIGHWAY LOCATION REFERENCE

COUNTY: BALTIMORE

DISTRICT: 4

DATE: 12/31/08

ROUTE NUMBER: MD 26 CONTINUED

INVENTORY DIRECTION: EAST

ROUTE NAME: LIBERTY RD

STATE SYSTEM	FUNCTIONAL CLASS	MEDIAN TYPE	ACCESS CONTROL	NHS	MILEPOINT	MILEPOINT DESCRIPTION	MARKED LANES	SURFACE WIDTH/TYPE*	AADT
STATE SECONDARY	R URB OPA	CENTER TLA (UNDIV)	NONE	NOT NHS	05.337 CO2072	CHURCH LA	4	48I	29,301
					05.410	RANDALLSTOWN ELEMENTARY SCHOOL			
					05.457				24,851
					05.457 CO2097	GREENS LA			
					05.457 CO2250	MC DONOGH RD			
					05.457	TRAFFIC SIGNAL			
					05.487		4	46I	
					05.567 CO2124	FIELDSTONE RD			
					05.637 CO2126	BLACKSTONE RD			
					05.667 CO7940	GREEN CONE DR			
					05.707 CO2123	STONEYBROOK RD			
					05.777 CO2127	BRIARSTONE RD			
					05.827		4	48I	
					05.840	SPEED LIMIT 35 MPH			
					05.847 CO2129	RUSTYROCK RD			
					05.897 CO2130	BLAIR AVE			
					05.957	ANN HATHAWAY DR			
					05.967	RESOURCE DR			
					06.007		4	46I	
					06.097 CO2229	BRENBROOK DR			
					06.097	TRAFFIC SIGNAL			
					06.246	DRAINAGE STRUC #033398X0			
					06.457				37,151
					06.457 CO1700	OLD COURT RD			
					06.457	TRAFFIC SIGNAL			
					06.516	SPEED LIMIT 35 MPH			
					06.657 OP6931	GLENN MICHAELS LA			
					06.747 CO2100	COURTLEIGH DR			
					06.747	TRAFFIC SIGNAL			
					06.807 CO2152	CLIFMAR RD			
					06.877 CO2153	HILMAR RD			
					06.927 CO2084	JEAN DR			
					06.967 OP212	LIBERTY PLACE RD			
					07.047	TOUCH OF THE MASTERS HEAD MINISTRY			

*A,B = UNIMPROVED; C = GRADED & DRAINED; D,E = SOIL, GRAVEL, STONE; F,G = LOW TYPE BITUMINOUS
H,I = HIGH TYPE BITUMINOUS; J = CONCRETE; K = BRICK; L = BLOCK

PAGE: 55

STATE HIGHWAY ADMINISTRATION OF MARYLAND
HIGHWAY INFORMATION SERVICES DIVISION
DATA SUPPORT GROUP

PAGE: 56

STATE HIGHWAY LOCATION REFERENCE

COUNTY: BALTIMORE

DISTRICT: 4

DATE: 12/31/08

ROUTE NUMBER: MD 26 CONTINUED

INVENTORY DIRECTION: EAST

ROUTE NAME: LIBERTY RD

STATE SYSTEM	FUNCTIONAL CLASS	MEDIAN TYPE	ACCESS CONTROL	NHS	MILEPOINT	MILEPOINT DESCRIPTION	MARKED LANES	SURFACE WIDTH/TYPE*	AADT
STATE SECONDARY	R URB OPA	CENTER TLA (UNDIV)	NONE	NOT NHS	07.077 CO2080	MEADOWDALE DR	4	46I	37,151
					07.147 CO2077	ST JAMES RD			
					07.237				39,911
					07.237 CO2000	ROLLING RD			
					07.237	TRAFFIC SIGNAL			
					07.337 CO2076	MARRIOTT LA			
		CURBED			07.367				
		CENTER TLA (UNDIV)			07.387				
					07.417 CO2069	LANGREHR RD			
					07.427 CO2070	LANGREHR RD			
					07.487 CO2073	EITEMILLER RD			
					07.517 CO2065	ELLEN RD			
					07.587 CO2064	MILLVALE RD			44,221
					07.657				
					07.657 CO1800	MILFORD MILL RD			
					07.657	TRAFFIC SIGNAL			
					07.707 CO2048	KENMAR RD			
					07.747 CO2049	FLORIDA RD			
					07.837 CO2050	ROCKDALE TERR			
					07.927 CO2051	ABBIE PL			
					08.057 OP204	NO NAME			
		CURBED			08.127		4	48I	
					08.127 CO2022	WASHINGTON AVE			
					08.127	TRAFFIC SIGNAL			
					08.187 CO2032	BELLMORE RD			
					08.247 CO2041	CORONADO RD			
					08.277 RP695- 8	RAMP 8 FR IS 695 SB TO MD 26 WB			
					08.280	SPUR TO LORD BALTIMORE DR			
					08.297		5	60I	
					08.297 CO6382	LORD BALTIMORE DR			
					08.297 RP695- 9	RAMP 9 FR RAMP 8 (FR IS695 SB) TO MD 26			
					08.297	TRAFFIC SIGNAL			
					08.311	SPUR FR LORD BALTIMORE DR			
					08.337 RP695- 7	RAMP 7 FR MD 26 WB TO IS 695 SB			

*A,B = UNIMPROVED; C = GRADED & DRAINED; D,E = SOIL,GRAVEL,STONE; F,G = LOW TYPE BITUMINOUS
H,I = HIGH TYPE BITUMINOUS; J = CONCRETE; K= BRICK; L = BLOCK

PAGE: 56

STATE HIGHWAY ADMINISTRATION OF MARYLAND
HIGHWAY INFORMATION SERVICES DIVISION
DATA SUPPORT GROUP

PAGE: 57

STATE HIGHWAY LOCATION REFERENCE

COUNTY: BALTIMORE

DISTRICT: 4

DATE: 12/31/08

ROUTE NUMBER: MD 26 CONTINUED

INVENTORY DIRECTION: EAST

ROUTE NAME: LIBERTY RD

STATE SYSTEM	FUNCTIONAL CLASS	MEDIAN TYPE	ACCESS CONTROL	NHS	MILEPOINT	MILEPOINT DESCRIPTION	MARKED LANES	SURFACE WIDTH/TYPE*	AADT
STATE SECONDARY	R URB OPA	CURBED	NONE	NOT NHS	08.347		4	54I	44,221
					08.357 RP695- 6	RAMP 6 FR MD 26 EB TO IS 695 SB			
					08.387		5	60I	
					08.427		4	54I	46,341
					08.427 IS695	BALTO BELTWAY			
					08.427	STRUC #3139			
					08.427	EXIT #18			
					08.447 RP695- 1	RAMP 1 FR IS 695 NB TO MD 26 WB			
					08.487 RP695- 3	RAMP 3 FR MD 26 EB TO IS 695 NB			
					08.542 RP695- 4	RAMP 4 FR IS 695 NB TO MD 26 EB			
					08.547	TRAFFIC SIGNAL			
					08.557 RP695- 2	RAMP 2 FR MD 26 WB TO IS 695 NB			
					08.587 CO1928	DURLEY LA			
		NONE (UNDIV)			08.607		4	46I	
					08.657 CO1931	CROYDON RD			
					08.657	TRAFFIC SIGNAL			
		CENTER TLA (UNDIV)			08.727				
					08.727 CO1848	BUCKINGHAM RD			
					08.727	TRAFFIC SIGNAL			
					08.777 CO1939	MAYFAIR RD			
					08.827 CO1927	LATHAM RD			
					08.837 CO1940	FAIRVIEW RD			
					08.837	PILGRIM LUTHERAN CHURCH			
					08.907	STRUC #3021 GWYNNS FALLS			
					08.917 CO1926	SUSSEX RD			
					09.047				34,041
					09.047 CO1901	ESSEX RD			
					09.047	TRAFFIC SIGNAL			
					09.217 CO1955	SEDGEMOOR RD			
					09.217	SUN MAR CT			
					09.317	BRUBAR CT			
					09.467 CO1902	ST LUKES LA			
					09.467	TRAFFIC SIGNAL			
					09.547	STRUC #3030 GWYNNS FALLS			
					09.587 CO1852	CAMPFIELD RD			

*A,B = UNIMPROVED; C = GRADED & DRAINED; D,E = SOIL, GRAVEL, STONE; F,G = LOW TYPE BITUMINOUS
H,I = HIGH TYPE BITUMINOUS; J = CONCRETE; K = BRICK; L = BLOCK

PAGE: 57

STATE HIGHWAY ADMINISTRATION OF MARYLAND
HIGHWAY INFORMATION SERVICES DIVISION
DATA SUPPORT GROUP

PAGE: 58

STATE HIGHWAY LOCATION REFERENCE

COUNTY: BALTIMORE

DISTRICT: 4

DATE: 12/31/08

ROUTE NUMBER: MD 26 CONTINUED

INVENTORY DIRECTION: EAST

ROUTE NAME: LIBERTY RD

STATE SYSTEM	FUNCTIONAL CLASS	MEDIAN TYPE	ACCESS CONTROL	NHS	MILEPOINT	MILEPOINT DESCRIPTION	MARKED LANES	SURFACE WIDTH/TYPE*	AADT
STATE SECONDARY	R URB OPA	CENTER TLA (UNDIV)	NONE	NOT NHS	09.745	CHRISTIAN LIFE CHURCH	4	46I	34,041
					09.747 CO1853	LIBERTY TERR			
					09.777				35,221
					09.777 CO1861	PATTERSON AVE			
					09.777	TRAFFIC SIGNAL			
					09.837 CO1887	OAK CT			
					09.837 CO1886	OAK AVE			
					09.897 CO1888	OLD MILL RD			
					09.907 CO1889	FOREST GARDEN AVE			
					09.967 CO1891	FOREST HILL RD			
					10.027 CO1892	MEADOWSIDE AVE			
					10.057 CO1893	LANDBECK RD			
					10.097 CO1894	LIBERTY HEIGHTS TERR			
					10.117 CO1896	LOCKWOOD RD			
					10.247 CO1898	KELOX RD			
					10.247	TRAFFIC SIGNAL			
					10.264	GWYNN OAK POST OFFICE			
					10.325 CO1899	TULSA RD			
					10.427 CO1904	VENETIAN RD			
					10.467 CO1903	FLANNERY LA			
					10.467	BALTO CITY LINE			

ROUTE NUMBER: MD 30

INVENTORY DIRECTION: NORTH

ROUTE NAME: HANOVER PIKE

STATE SYSTEM	FUNCTIONAL CLASS	MEDIAN TYPE	ACCESS CONTROL	NHS	MILEPOINT	MILEPOINT DESCRIPTION	MARKED LANES	SURFACE WIDTH/TYPE*	AADT
STATE SECONDARY	R URB OPA	NONE (UNDIV)	NONE	NHS	00.000		2	40I	9,042
					00.000 MD140	WESTMINSTER PIKE			
					00.000	TRAFFIC SIGNAL			
					00.020	SPUR TO MD 140			
					00.130	SPEED LIMIT 30 MPH			
					00.290 CO8563	WESTGATE WAY			
					00.310		2	30I	
					00.310 CO470	GEROED AVE			

*A,B = UNIMPROVED; C = GRADED & DRAINED; D,E = SOIL, GRAVEL, STONE; F,G = LOW TYPE BITUMINOUS
H,I = HIGH TYPE BITUMINOUS; J = CONCRETE; K = BRICK; L = BLOCK

PAGE: 58

STATE HIGHWAY ADMINISTRATION OF MARYLAND
HIGHWAY INFORMATION SERVICES DIVISION
DATA SUPPORT GROUP

PAGE: 59

STATE HIGHWAY LOCATION REFERENCE

COUNTY: BALTIMORE

DISTRICT: 4

DATE: 12/31/08

ROUTE NUMBER: MD 30 CONTINUED

INVENTORY DIRECTION: NORTH

ROUTE NAME: HANOVER PIKE

STATE SYSTEM	FUNCTIONAL CLASS	MEDIAN TYPE	ACCESS CONTROL	NHS	MILEPOINT	MILEPOINT DESCRIPTION	MARKED LANES	SURFACE WIDTH/TYPE*	AADT
STATE SECONDARY	R URB OPA	NONE (UNDIV)	NONE	NHS	00.370	SPUR TO MD 128	2	30I	9,042
STATE PRIMARY					00.390		3	30I	17,472
					00.390 MD128	BUTLER RD			
					00.390 MD795	NO NAME			
					00.390	TRAFFIC SIGNAL			
					00.440	SPUR TO OLD HANOVER RD			
					00.460	SPUR TO NO NAME			
					00.480 OP7013	NO NAME			
					00.490 CO6770	OLD HANOVER RD			
					00.537		2	24I	
					00.596	SPEED LIMIT 50 MPH			
					00.600	BUS TURN AROUND			
					00.790	DRAINAGE STRUC #03019X0			
					00.880 CO6771	OLD HANOVER SPUR B RD			
					00.890	DRAINAGE STRUC #03551X0			
					00.990	BEGIN BRIDGE			
					01.010	R/R #CSX 831 665 P			
					01.010	STRUC #3031			
					01.030	END BRIDGE			
					01.160 CO6773	OLD HANOVER SPUR A RD			
					01.373	DRAINAGE CBC			
					01.650				15,152
					01.650 CO6772	OLD HANOVER RD			
					01.870 CO6237	WEYWOOD DR			
					02.020	SPEED LIMIT 40 MPH			
					02.200 SR 1	ST LO DR			
					02.250	RUE ST LO DR			
					02.510 CO473	GLEN FALLS RD			
					02.530 CO186	OLD HANOVER RD			
					02.688	SIGN: WOODENSBURG			
					02.878	DRAINAGE STRUC #03360X0			
					02.920	SPEED LIMIT 50 MPH			
					02.972	DRAINAGE STRUC #03020X0			
					03.320 CO187	MT GILEAD RD			
					03.813 OP 27	FRYE RD			

*A,B = UNIMPROVED; C = GRADED & DRAINED; D,E = SOIL, GRAVEL, STONE; F,G = LOW TYPE BITUMINOUS
H,I = HIGH TYPE BITUMINOUS; J = CONCRETE; K = BRICK; L = BLOCK

PAGE: 59

STATE HIGHWAY ADMINISTRATION OF MARYLAND
HIGHWAY INFORMATION SERVICES DIVISION
DATA SUPPORT GROUP

PAGE: 60

STATE HIGHWAY LOCATION REFERENCE

COUNTY: BALTIMORE

DISTRICT: 4

DATE: 12/31/08

ROUTE NUMBER: MD 30 CONTINUED

INVENTORY DIRECTION: NORTH

ROUTE NAME: HANOVER PIKE

STATE SYSTEM	FUNCTIONAL CLASS	MEDIAN TYPE	ACCESS CONTROL	NHS	MILEPOINT	MILEPOINT DESCRIPTION	MARKED LANES	SURFACE WIDTH/TYPE*	AADT
STATE PRIMARY	R URB OPA	NONE (UNDIV)	NONE	NHS	03.828	DRAINAGE STRUC #03021X0	2	24I	15,152
					04.065	DRAINAGE STRUC #03022X0			
					04.680	SPEED LIMIT 40 MPH			
					04.840 CO184	FIFTH AVE			
					05.080				
					05.100 CO183	FIRST AVE			
					05.166				
					05.200				17,822
					05.200 MD 91	EMORY RD			
					05.200 CO176	EMORY RD			
					05.200	TRAFFIC SIGNAL			
					05.220				
					05.300				
					05.300 CO186	OLD HANOVER RD			
					05.564	SIGN: ARCADIA			
					05.610	SPEED LIMIT 50 MPH			
					05.930 CO172	FRINGER RD			
					06.280 CO173	BORTNER RD			
					06.280 CO174	DOVER RD			
					06.550 CO169	ARCADIA AVE			
					06.990 CO171	LEE MILL RD			
					07.388	SIGN: BALTIMORE COUNTY			
					07.400	CARROLL CO/L			
	RUR OPA	NONE (UNDIV)							

ROUTE NUMBER: MD 41

INVENTORY DIRECTION: NORTH

ROUTE NAME: PERRING PKWY

STATE SYSTEM	FUNCTIONAL CLASS	MEDIAN TYPE	ACCESS CONTROL	NHS	MILEPOINT	MILEPOINT DESCRIPTION	MARKED LANES	SURFACE WIDTH/TYPE*	AADT
STATE SECONDARY	R URB FRWY EXPWY	CURBED	PARTIAL	NOT NHS	00.000		6	72I	32,672
					00.000	BALTO CITY LINE			
					00.000	SIGN: BEGIN STATE MAINTENANCE			
					00.120	SPUR FR HILLSWAY AVE			
					00.120	SPUR TO MCCLEAN BLVD			
					00.140 CO3413	HILLSWAY AVE			

*A,B = UNIMPROVED; C = GRADED & DRAINED; D,E = SOIL, GRAVEL, STONE; F,G = LOW TYPE BITUMINOUS
H,I = HIGH TYPE BITUMINOUS; J = CONCRETE; K = BRICK; L = BLOCK

PAGE: 60

STATE HIGHWAY ADMINISTRATION OF MARYLAND
HIGHWAY INFORMATION SERVICES DIVISION
DATA SUPPORT GROUP

PAGE: 61

STATE HIGHWAY LOCATION REFERENCE

COUNTY: BALTIMORE

DISTRICT: 4

DATE: 12/31/08

ROUTE NUMBER: MD 41 CONTINUED

INVENTORY DIRECTION: NORTH

ROUTE NAME: PERRING PKWY

STATE SYSTEM	FUNCTIONAL CLASS	MEDIAN TYPE	ACCESS CONTROL	NHS	MILEPOINT	MILEPOINT DESCRIPTION	MARKED LANES	SURFACE WIDTH/TYPE*	AADT
STATE SECONDARY	R URB FRWY EXPWY	CURBED	PARTIAL	NOT NHS	00.140 CO6123	MCCLEAN BLVD	6	72I	32,672
					00.140	STRUC #3219 HERRING RUN			
					00.140	TRAFFIC SIGNAL			
					00.170	SPUR TO HILLSWAY AVE			
					00.170	SPUR FR MCCLEAN BLVD			
		UNPROTECTED			00.260				
					00.260	SPEED LIMIT 45 MPH			
					00.378	DRAINAGE STRUC #03052X0			
		CURBED			00.460				
					00.560	SPUR TO OAKLEIGH RD			
					00.560	SPUR FR OAKLEIGH RD			
					00.590 CO3429	OAKLEIGH RD			
					00.590	TRAFFIC SIGNAL			
					00.620	SPUR TO OAKLEIGH RD			
		UNPROTECTED			00.720				
		CURBED			00.860		5	60I	
					00.860 CO3435	WYCLIFFE RD			
					00.860	CROSSOVER			
					00.950	STRUC #3221 HERRING RUN			
					00.990	SPUR TO TAYLOR AVE			
					01.000	SPUR FR TAYLOR AVE			
					01.040		4	48I	30,992
					01.040 CO3481	TAYLOR AVE			
					01.040	TRAFFIC SIGNAL			
					01.080	SPUR FR TAYLOR AVE			
					01.100	SPUR TO TAYLOR AVE			
		UNPROTECTED			01.154				
					01.305	SPEED LIMIT 45 MPH			
					01.440	STRUC #3222 HERRING RUN			
		CURBED			01.590				
					01.670	SPUR FR PUTTY HILL AVE			
					01.690	SPUR TO PUTTY HILL AVE			
					01.720 CO3482	PUTTY HILL AVE			
					01.720	TRAFFIC SIGNAL			
					01.750	SPUR TO PUTTY HILL AVE			

*A,B = UNIMPROVED; C = GRADED & DRAINED; D,E = SOIL, GRAVEL, STONE; F,G = LOW TYPE BITUMINOUS
H,I = HIGH TYPE BITUMINOUS; J = CONCRETE; K = BRICK; L = BLOCK

PAGE: 61

STATE HIGHWAY ADMINISTRATION OF MARYLAND
HIGHWAY INFORMATION SERVICES DIVISION
DATA SUPPORT GROUP

PAGE: 62

STATE HIGHWAY LOCATION REFERENCE

COUNTY: BALTIMORE

DISTRICT: 4

DATE: 12/31/08

ROUTE NUMBER: MD 41 CONTINUED

INVENTORY DIRECTION: NORTH

ROUTE NAME: PERRING PKWY

STATE SYSTEM	FUNCTIONAL CLASS	MEDIAN TYPE	ACCESS CONTROL	NHS	MILEPOINT	MILEPOINT DESCRIPTION	MARKED LANES	SURFACE WIDTH/TYPE*	AADT
STATE SECONDARY	R URB FRWY EXPWY	CURBED UNPROTECTED CURBED	PARTIAL	NOT NHS	01.750	SPUR FR PUTTY HILL AVE	4	48I	30,992
					01.830				
					02.010				
					02.060 RP695- 4	RAMP 4 FR MD 41 NB TO IS 695 EB			
					02.080 RP695- 6	RAMP 6 FR IS 695 EB TO MD 41 SB			
					02.240 RP695- 3	RAMP 3 FR IS 695 EB TO MD 41 NB			
					02.240 RP695- 5	RAMP 5 FR MD 41 SB TO IS 695 EB			
					02.270				27,460
					02.270 IS695	BALTO BELTWAY			
					02.270	STRUC #3167			
					02.270	EXIT #30			
					02.320 RP695- 1	RAMP 1 FR MD 41 NB TO IS 695 WB			
					02.330 RP695- 7	RAMP 7 FR IS 695 WB TO MD 41 SB			
					02.410 RP695- 2	RAMP 2 FR IS 695 WB TO MD 41 NB			
					02.470 RP695- 8	RAMP 8 FR MD 41 SB TO IS 695 WB			
					02.490	SPUR FR JOPPA RD			
					02.490	SPUR TO JOPPA RD			
	URB MINOR ART				02.500				9,542
					02.500 CO1400	JOPPA RD			
					02.500	TRAFFIC SIGNAL			
					02.530	SPUR FR JOPPA RD			
		NONE (UNDIV)	NONE		02.590		3	36I	
					02.590 CO3527	SATYR HILL RD			
		PAINTED			02.620				
					02.640	SPEED LIMIT 40 MPH			
		NONE (UNDIV)			02.665				
					02.898		2	24I	
					02.931	SPUR TO WALTHAM WOODS RD			
					02.948	SPUR FR WALTHAM WOODS RD			
					02.970 CO3534	WALTHAM WOODS RD			
					02.970	STOP SIGN			

*A,B = UNIMPROVED; C = GRADED & DRAINED; D,E = SOIL, GRAVEL, STONE; F,G = LOW TYPE BITUMINOUS
H,I = HIGH TYPE BITUMINOUS; J = CONCRETE; K = BRICK; L = BLOCK

STATE HIGHWAY ADMINISTRATION OF MARYLAND
HIGHWAY INFORMATION SERVICES DIVISION
DATA SUPPORT GROUP

PAGE: 63

STATE HIGHWAY LOCATION REFERENCE

COUNTY: BALTIMORE

DISTRICT: 4

DATE: 12/31/08

ROUTE NUMBER: MD 43

INVENTORY DIRECTION: EAST

ROUTE NAME: WHITE MARSH BLVD

STATE SYSTEM	FUNCTIONAL CLASS	MEDIAN TYPE	ACCESS CONTROL	NHS	MILEPOINT	MILEPOINT DESCRIPTION	MARKED LANES	SURFACE WIDTH/TYPE*	AADT
STATE SECONDARY	R URB FRWY EXPWY	UNPROTECTED	PARTIAL	NOT NHS	00.000		3	39I	35,081
					00.000 IS695	BALTO BELTWAY			
					00.000	EXIT #31C			
					00.143	BEGIN BRIDGE			
					00.170 IS695	BALTO BELTWAY			
					00.170	STRUC #3347			
		CURBED			00.220				
					00.229	END BRIDGE			
					00.350		3	48I	
					00.392	SPEED LIMIT 50 MPH			
					00.490		4	48I	
					00.619	SIGN: KOREAN WAR & KOREA SERVICE VETS			
					00.620	SPUR TO WALTHER BLVD			
					00.640				37,101
					00.640 CO6158	WALTHER BLVD			
					00.640	TRAFFIC SIGNAL			
					00.660	SPUR TO WALTHER BLVD			
					00.800	SPEED LIMIT 50 MPH			
					01.000 RP 43- 8	RAMP 8 FR RAMP 5 (FR US 1) TO MD 43 WB			
		UNPROTECTED			01.020				
					01.020 RP 43- 5	RAMP 5 FR US 1 SB TO MD 43 EB			
					01.020 RP 43- 6	RAMP 6 FR MD 43 EB TO US 1 SB			
					01.020 CO7861	PERRY HILLS RD			
					01.020	TRAFFIC SIGNAL			
					01.030	SPUR FR PERRY HILLS RD			
					01.060 RP 43- 7	RAMP 7 FR MD 43 WB TO RAMP 6 (TO US 1)			
					01.090		4	58I	
		POSITIVE BARRIER			01.140		4	48I	36,231
					01.140 US 1	BELAIR RD			
					01.140	STRUC #3344			
		UNPROTECTED			01.400				
					01.610	STRUC #3345 WHITE MARSH RUN			
					01.660 RP 43- 1	RAMP 1 FR RAMP 4 (FR US 1) TO MD 43 WB			

*A,B = UNIMPROVED; C = GRADED & DRAINED; D,E = SOIL, GRAVEL, STONE; F,G = LOW TYPE BITUMINOUS
H,I = HIGH TYPE BITUMINOUS; J = CONCRETE; K = BRICK; L = BLOCK

PAGE: 63

STATE HIGHWAY ADMINISTRATION OF MARYLAND
HIGHWAY INFORMATION SERVICES DIVISION
DATA SUPPORT GROUP

PAGE: 64

STATE HIGHWAY LOCATION REFERENCE

COUNTY: BALTIMORE

DISTRICT: 4

DATE: 12/31/08

ROUTE NUMBER: MD 43 CONTINUED

INVENTORY DIRECTION: EAST

ROUTE NAME: WHITE MARSH BLVD

STATE SYSTEM	FUNCTIONAL CLASS	MEDIAN TYPE	ACCESS CONTROL	NHS	MILEPOINT	MILEPOINT DESCRIPTION	MARKED LANES	SURFACE WIDTH/TYPE*	AADT
STATE SECONDARY	R URB FRWY EXPWY	UNPROTECTED	PARTIAL	NOT NHS	01.690 RP 43- 4	RAMP 4 FR US 1 NB TO MD 43 EB	4	48I	36,231
					01.690 RP 43- 3	RAMP 3 FR MD 43 EB TO US 1 NB			
					01.690	TRAFFIC SIGNAL			
					01.690	CROSSOVER			
					01.710 RP 43- 2	RAMP 2 FR MD 43 WB TO RAMP 3 (TO US 1)			
		POSITIVE BARRIER			01.800				
		UNPROTECTED			02.825				
					02.925	SPUR FR PERRY HALL BLVD			
					02.925	SPUR TO PERRY HALL BLVD			
					02.960				29,351
					02.960 CO6198	PERRY HALL BLVD			
					02.960	TRAFFIC SIGNAL			
					02.995	SPUR TO PERRY HALL BLVD			
					02.995	SPUR FR PERRY HALL BLVD			
					03.150	STRUC #3346 WHITE MARSH RUN			
					03.460		4	54I	
		CURBED			03.500		4	48I	
					03.570	SPUR TO HONEYGO BLVD			
					03.570	SPUR FR HONEYGO BLVD			
					03.610				53,731
					03.610 CO6539	HONEYGO BLVD			
					03.610	TRAFFIC SIGNAL			
					03.640	SPUR FR HONEYGO BLVD			
					03.640	SPUR TO HONEYGO BLVD			
					03.730	STRUC #3304			
		UNPROTECTED			03.740				
					03.749	SPEED LIMIT 50 MPH			
					03.880 RP 95- 6	RAMP 6 FR MD 43 EB TO IS 95 SB			
					03.890		4	48J	
					03.900 RP 95- 8	RAMP 8 FR IS 95 SB FR MD 43 WB			
					04.100 RP 95- 5	RAMP 5 FR IS 95 SB TO MD 43 EB			
					04.140 RP 95- 7	RAMP 7 FR MD 43 WB TO IS 95 SB			
					04.155	BEGIN BRIDGE			
		POSITIVE BARRIER			04.190		4	48I	44,031

*A,B = UNIMPROVED; C = GRADED & DRAINED; D,E = SOIL, GRAVEL, STONE; F,G = LOW TYPE BITUMINOUS
H,I = HIGH TYPE BITUMINOUS; J = CONCRETE; K = BRICK; L = BLOCK

PAGE: 64

STATE HIGHWAY ADMINISTRATION OF MARYLAND
HIGHWAY INFORMATION SERVICES DIVISION
DATA SUPPORT GROUP

PAGE: 65

STATE HIGHWAY LOCATION REFERENCE

COUNTY: BALTIMORE

DISTRICT: 4

DATE: 12/31/08

ROUTE NUMBER: MD 43 CONTINUED

INVENTORY DIRECTION: EAST

ROUTE NAME: WHITE MARSH BLVD

STATE SYSTEM	FUNCTIONAL CLASS	MEDIAN TYPE	ACCESS CONTROL	NHS	MILEPOINT	MILEPOINT DESCRIPTION	MARKED LANES	SURFACE WIDTH/TYPE*	AADT
STATE SECONDARY	R URB FRWY EXPWY	POSITIVE BARRIER	PARTIAL	NOT NHS	04.190 IS 95	J F K MEMORIAL HWY	4	48I	44,031
					04.190	STRUC #B X670			
					04.190	EXIT #67			
					04.220	END BRIDGE			
		UNPROTECTED			04.240 RP 95- 3	RAMP 3 FR MD 43 EB TO IS 95 NB			
					04.310				
					04.310 RP 95- 1	RAMP 1 FR IS 95 NB TO MD 43 WB			
					04.470 RP 95- 4	RAMP 4 FR IS 95 NB TO MD 43 EB			
					04.480 RP 95- 2	RAMP 2 FR MD 43 WB TO IS 95 NB			
					04.683	CROSSOVER			
					04.760 MD 7	PHILADELPHIA RD			
					04.760	STRUC #3218			
					04.780 RP 43- 3	RAMP 3 FR MD 43 EB TO MD 7J (TO MD 7)			
		POSITIVE BARRIER			04.830 RP 43- 1	RAMP 1 FR MD 7 NB TO MD 43 WB			
					04.967				
					05.040 RP 40- 2	RAMP 2 FR US 40 WB TO MD 43 NB			
					05.070	R/R #CSX 140 820 H			
					05.070	STRUC #3217			
					05.090	SPEED LIMIT 45 MPH			
					05.095	ADVANCE WARNING FLASHER			
					05.150				13,011
					05.150 US 40	PULASKI HWY			
		CURBED			05.150	STRUC #321600			
					05.181				
					05.261 RP 40- 8	RAMP 8 FR MD 43 EB TO RAMP 1 (TO US 40)			
					05.276 RP 40- 1	RAMP 1 FR MD 43 WB TO US 40 WB			
					05.281	TRAFFIC SIGNAL			
					05.281 RP 40- 9	RAMP 9 FR US 40 WB TO MD 43 WB			
					05.281	CROSSOVER			
					05.305 RP 40- 7	RAMP 7 FR RAMP 9 (FR US 40) TO MD 43 EB			
					05.347	STRUC #337100 WHITE MARSH RUN			
					06.089 CO4182	BIRD RIVER RD			
					06.089	STRUC #337200			
					06.541	CROSSOVER			

*A,B = UNIMPROVED; C = GRADED & DRAINED; D,E = SOIL, GRAVEL, STONE; F,G = LOW TYPE BITUMINOUS
H,I = HIGH TYPE BITUMINOUS; J = CONCRETE; K = BRICK; L = BLOCK

PAGE: 65

STATE HIGHWAY ADMINISTRATION OF MARYLAND
HIGHWAY INFORMATION SERVICES DIVISION
DATA SUPPORT GROUP

PAGE: 66

STATE HIGHWAY LOCATION REFERENCE

COUNTY: BALTIMORE

DISTRICT: 4

DATE: 12/31/08

ROUTE NUMBER: MD 43 CONTINUED

INVENTORY DIRECTION: EAST

ROUTE NAME: WHITE MARSH BLVD

STATE SYSTEM	FUNCTIONAL CLASS	MEDIAN TYPE	ACCESS CONTROL	NHS	MILEPOINT	MILEPOINT DESCRIPTION	MARKED LANES	SURFACE WIDTH/TYPE*	AADT
STATE SECONDARY	R URB FRWY EXPWY	CURBED	PARTIAL	NOT NHS	06.541 CO9025	CAMPBELL BLVD EXT	4	48I	13,011
					06.737	STRUC #337300 WINDLASS RUN			
					06.929	CROSSOVER			
					06.929	NO NAME			
					07.334	CROSSOVER			
					07.334 CO8700	CROSSROADS CIR			
					07.334 OP7049	CROSSROADS CIR			
					07.697	CROSSOVER			
					08.076	SIGN: KOREAN WAR & KOREA SERVICE VETS			
					08.254	CROSSOVER			
					08.254 CO8656	BENGIES RD			
					08.326	BENGIES RD (PVT)			
					08.491	STRUC #337400			
					08.491	R/R AMTRAK-MARC			
					08.530		3	36I	
					08.637	SPUR FR MD 150			
					08.637	SPUR TO MD 150			
					08.647 MD150	EASTERN BLVD			
					08.647	TRAFFIC SIGNAL			

ROUTE NUMBER: MD 45

INVENTORY DIRECTION: NORTH

ROUTE NAME: YORK RD

STATE SYSTEM	FUNCTIONAL CLASS	MEDIAN TYPE	ACCESS CONTROL	NHS	MILEPOINT	MILEPOINT DESCRIPTION	MARKED LANES	SURFACE WIDTH/TYPE*	AADT
STATE SECONDARY	R URB OPA	CENTER TLA (UNDIV)	NONE	NOT NHS	00.000		4	48I	22,291
					00.000	BALTO CITY LINE			
					00.000	SIGN: BALTIMORE			
		NONE (UNDIV)			00.040				
					00.040	TRAFFIC SIGNAL			
					00.097	SPEED LIMIT 35 MPH			
		CENTER TLA (UNDIV)			00.150				
					00.170 CO1311	WINDWOOD RD			
		NONE (UNDIV)			00.210				

*A,B = UNIMPROVED; C = GRADED & DRAINED; D,E = SOIL, GRAVEL, STONE; F,G = LOW TYPE BITUMINOUS
H,I = HIGH TYPE BITUMINOUS; J = CONCRETE; K = BRICK; L = BLOCK

STATE HIGHWAY ADMINISTRATION OF MARYLAND
HIGHWAY INFORMATION SERVICES DIVISION
DATA SUPPORT GROUP

PAGE: 67

STATE HIGHWAY LOCATION REFERENCE

COUNTY: BALTIMORE

DISTRICT: 4

DATE: 12/31/08

ROUTE NUMBER: MD 45 CONTINUED

INVENTORY DIRECTION: NORTH

ROUTE NAME: YORK RD

STATE SYSTEM	FUNCTIONAL CLASS	MEDIAN TYPE	ACCESS CONTROL	NHS	MILEPOINT	MILEPOINT DESCRIPTION	MARKED LANES	SURFACE WIDTH/TYPE*	AADT
STATE SECONDARY	R URB OPA	NONE (UNDIV)	NONE	NOT NHS	00.210	ST PIUS CATHOLIC CHURCH	4	48I	22,291
					00.220 CO1302	OVERBROOK RD			
					00.240 CO1317	OVERBROOK RD			
					00.280 CO1313	ANNESLIE RD			
					00.290 CO1316	HOPKINS RD			
					00.340 CO1314	DUNKIRK RD			
					00.340	TRAFFIC SIGNAL			
					00.400 CO1315	MURDOCK RD			
					00.450 CO1300	REGEster AVE			
					00.450	TRAFFIC SIGNAL			
					00.520 CO1318	DUMBARTON RD			
					00.550 CO1260	STONELEIGH RD			
					00.640 CO1259	CHUMLEIGH RD			
		PAINTED			00.705				
		CENTER TLA (UNDIV)			00.760				
					00.760 CO1258	HATHERLEIGH RD			
					00.850				30,741
					00.850 CO1200	STEVENSON LA			
					00.850	TRAFFIC SIGNAL			
		PAINTED			00.885				
					00.894	CENTRAL PRESBYTERIAN CHURCH			
					00.910 CO1241	SUSSEX RD			
		NONE (UNDIV)			00.925				
					00.960 CO1242	WILTON RD			
					01.000 CO1255	LA PAIX LA			
					01.030 CO1243	YARMOUTH RD			
					01.060 CO1254	YORKLEIGH RD			
					01.065	ASCENSION LUTHERAN CHURCH			
					01.100 CO1248	WORCESTER RD			
					01.130	SISTER PIERRE DR			
					01.130	TRAFFIC SIGNAL			
					01.150 OP569	ENT TO MULTI MEDICAL CARE			
					01.260	SPUR FR CROSS CAMPUS DR			
					01.290 CO1252	TERRACE DALE			
					01.290 CO1253	CROSS CAMPUS DR			

*A,B = UNIMPROVED; C = GRADED & DRAINED; D,E = SOIL, GRAVEL, STONE; F,G = LOW TYPE BITUMINOUS
H,I = HIGH TYPE BITUMINOUS; J = CONCRETE; K = BRICK; L = BLOCK

PAGE: 67

STATE HIGHWAY ADMINISTRATION OF MARYLAND
HIGHWAY INFORMATION SERVICES DIVISION
DATA SUPPORT GROUP

PAGE: 68

STATE HIGHWAY LOCATION REFERENCE

COUNTY: BALTIMORE

DISTRICT: 4

DATE: 12/31/08

ROUTE NUMBER: MD 45 CONTINUED

INVENTORY DIRECTION: NORTH

ROUTE NAME: YORK RD

STATE SYSTEM	FUNCTIONAL CLASS	MEDIAN TYPE	ACCESS CONTROL	NHS	MILEPOINT	MILEPOINT DESCRIPTION	MARKED LANES	SURFACE WIDTH/TYPE*	AADT
STATE SECONDARY	R URB OPA	NONE (UNDIV)	NONE	NOT NHS	01.290	TRAFFIC SIGNAL	4	48I	30,741
					01.300	SPUR TO CROSS CAMPUS DR			
					01.370 CO1251	HILLSIDE AVE			
					01.410 SR 24	STEPHENS AVE			
					01.500 CO1213	AIGBURTH RD			
					01.500	TRAFFIC SIGNAL			
					01.590 SR 25	NEWELL AVE			
					01.640	SPUR FR BURKE AVE			
		CURBED			01.660		4	50I	21,631
					01.660 CO1207	BURKE AVE			
					01.660	TRAFFIC SIGNAL			
		NONE (UNDIV)			01.730		4	48I	
					01.730 CO1186	LINDEN TERR			
					01.751		3	36I	
					01.820 CO1190	WILLOW AVE			
					01.860		2	24I	
					01.860 CO1354	TOWSONTOWN BLVD			
					01.860	TRAFFIC SIGNAL			
					01.940 CO1179	CHESAPEAKE AVE W			
					01.940	TRAFFIC SIGNAL			
					01.940 CO8673	CHESAPEAKE AVE E			
					01.980		3	36I	
					02.020		2	24I	
					02.020 CO1166	PENNSYLVANIA AVE			
					02.020	TRAFFIC SIGNAL			
		PAINTED			02.035				
		CURBED			02.060		3	36I	
					02.070 CO1196	SHEALEY AVE			
		ROUNDABOUT			02.110		4	68I	
					02.110	BEGIN ROUNDABOUT			
					02.130 CO1400	JOPPA RD			
					02.130	TOWSON ROUNDABOUT			
					02.140 CO1364	ALLEGHENY AVE			
					02.150 MD146	DULANEY VALLEY RD			
					02.153		4	64I	

*A,B = UNIMPROVED; C = GRADED & DRAINED; D,E = SOIL, GRAVEL, STONE; F,G = LOW TYPE BITUMINOUS
H,I = HIGH TYPE BITUMINOUS; J = CONCRETE; K = BRICK; L = BLOCK

PAGE: 68

STATE HIGHWAY ADMINISTRATION OF MARYLAND
HIGHWAY INFORMATION SERVICES DIVISION
DATA SUPPORT GROUP

PAGE: 69

STATE HIGHWAY LOCATION REFERENCE

COUNTY: BALTIMORE

DISTRICT: 4

DATE: 12/31/08

ROUTE NUMBER: MD 45 CONTINUED

INVENTORY DIRECTION: NORTH

ROUTE NAME: YORK RD

STATE SYSTEM	FUNCTIONAL CLASS	MEDIAN TYPE	ACCESS CONTROL	NHS	MILEPOINT	MILEPOINT DESCRIPTION	MARKED LANES	SURFACE WIDTH/TYPE*	AADT
STATE SECONDARY	R URB MINOR ART	CURBED	NONE	NOT NHS	02.170		2	24I	21,631
					02.170	END ROUNDABOUT			
		CENTER TLA (UNDIV)			02.182				
		NONE (UNDIV)			02.210		2	30I	
					02.210 CO1165	INVESTMENT PL			
					02.240		3	36I	
					02.280	SPEED LIMIT 40 MPH			
					02.280	PROSPECT HILL CEMETERY			
					02.300		3	40I	
					02.300 CO1172	WASHINGTON AVE			
					02.300	TRAFFIC SIGNAL			
					02.315	SPEED LIMIT 40 MPH			
					02.320		3	36I	
					02.320	SPUR TO WASHINGTON AVE			
					02.437		4	48I	
					02.470 CO1163	LAMBOURNE RD			
					02.530 CO1162	DUNVALE RD			
	URB OPA				02.590				
					02.590 CO1153	BOSLEY AVE			
					02.590	TRAFFIC SIGNAL			
		CENTER TLA (UNDIV)			02.621		3	36I	
					02.640	ENSOR AVE			
					02.739		4	48I	
					02.810	SPUR TO FAIRMOUNT AVE			
		CURBED			02.820				55,251
					02.820 CO1164	FAIRMOUNT AVE			
					02.820	TRAFFIC SIGNAL			
					02.850	SPUR FR FAIRMOUNT AVE			
					02.890 CO1154	RADCLIFFE RD			
					02.950 RP695- 4	RAMP 4 FR MD 45 NB TO IS 695 EB			
					02.990 RP695- 3	RAMP 3 FR IS 695 EB TO MD 45 NB			
					03.007	DIRECTIONAL CROSSOVER			
					03.070 MD 45A	WEST RD			
					03.070	TRAFFIC SIGNAL			
					03.100	BEGIN BRIDGE			

*A,B = UNIMPROVED; C = GRADED & DRAINED; D,E = SOIL, GRAVEL, STONE; F,G = LOW TYPE BITUMINOUS
H,I = HIGH TYPE BITUMINOUS; J = CONCRETE; K = BRICK; L = BLOCK

PAGE: 69

STATE HIGHWAY ADMINISTRATION OF MARYLAND
HIGHWAY INFORMATION SERVICES DIVISION
DATA SUPPORT GROUP

PAGE: 70

STATE HIGHWAY LOCATION REFERENCE

COUNTY: BALTIMORE

DISTRICT: 4

DATE: 12/31/08

ROUTE NUMBER: MD 45 CONTINUED

INVENTORY DIRECTION: NORTH

ROUTE NAME: YORK RD

STATE SYSTEM	FUNCTIONAL CLASS	MEDIAN TYPE	ACCESS CONTROL	NHS	MILEPOINT	MILEPOINT DESCRIPTION	MARKED LANES	SURFACE WIDTH/TYPE*	AADT
STATE SECONDARY	R URB OPA	CURBED	NONE	NOT NHS	03.130		4	48I	40,774
					03.130	EXIT #26			
					03.130 IS695	BALTO BELTWAY			
					03.130	STRUC #3161			
					03.150 RP695- 1	RAMP 1 FR MD 45 NB TO RAMP 8(TO IS695WB)			
					03.173 RP695- 1	RAMP 1 FR MD 45 NB TO RAMP 8(TO IS695WB)			
					03.225	DIRECTIONAL CROSSOVER			
					03.225	TRAFFIC SIGNAL			
					03.225 RP695- 9	RAMP 9 FR RAMP 2 (FR IS695) TO MD 45 EB			
					03.240 RP695- 8	RAMP 8 FR MD 45 SB TO IS 695 WB			
					03.280 RP695- 2	RAMP 2 FR IS 695 WB TO MD 45 NB			
		CENTER TLA (UNDIV)			03.310		4	58I	
					03.310 CO1035	CAVAN DR			
					03.380		4	48I	
					03.380 CO1048	OTHORIDGE RD			
		NONE (UNDIV)			03.400				
					03.410 CO1034	GREENRIDGE RD			
					03.410	TRAFFIC SIGNAL			
		CENTER TLA (UNDIV)			03.450		4	47I	
					03.530	VALLEY BAPTIST CHURCH			
		PAINTED			03.570		4	44I	
					03.570 CO1042	WESTBURY RD			
		NONE (UNDIV)			03.620		4	48I	
					03.670				35,684
					03.670 MD131	SEMINARY AVE			
					03.670 CO995	SEMINARY AVE			
					03.670	TRAFFIC SIGNAL			
					03.710 CO978	THORNHILL RD			
					03.800 CO976	CROFTLEY RD			
					03.920 CO1054	BELLONA AVE			
					03.920 CO868	MARGATE RD			
					03.920	TRAFFIC SIGNAL			
					04.060 CO970	HADDINGTON RD			

*A,B = UNIMPROVED; C = GRADED & DRAINED; D,E = SOIL, GRAVEL, STONE; F,G = LOW TYPE BITUMINOUS
H,I = HIGH TYPE BITUMINOUS; J = CONCRETE; K = BRICK; L = BLOCK

PAGE: 70

STATE HIGHWAY ADMINISTRATION OF MARYLAND
HIGHWAY INFORMATION SERVICES DIVISION
DATA SUPPORT GROUP

PAGE: 71

STATE HIGHWAY LOCATION REFERENCE

COUNTY: BALTIMORE

DISTRICT: 4

DATE: 12/31/08

ROUTE NUMBER: MD 45 CONTINUED

INVENTORY DIRECTION: NORTH

ROUTE NAME: YORK RD

STATE SYSTEM	FUNCTIONAL CLASS	MEDIAN TYPE	ACCESS CONTROL	NHS	MILEPOINT	MILEPOINT DESCRIPTION	MARKED LANES	SURFACE WIDTH/TYPE*	AADT
STATE SECONDARY	R URB OPA	NONE (UNDIV)	NONE	NOT NHS	04.150 OP287	HOWARD DR	4	48I	35,684
					04.220	ENT TO LUTHERVILLE ELEMENTARY SCHOOL			
					04.220	TRAFFIC SIGNAL			
					04.400 CO866	RIDGELY RD			
					04.400	TRAFFIC SIGNAL			
		CENTER TLA (UNDIV)			04.470				
					04.560 CO932	NORTHAMPTON RD			
					04.630 CO928	AYLESBURY RD			
					04.740 CO920	GORSUCH RD			
					04.780 CO934	FOX TAIL RD			
					04.830 CO924	EVANS AVE			
					04.850 CO936	CROWTHER AVE			
					04.890 CO923	BELFAST RD			
					04.960 CO922	NORTHWOOD DR			
					05.030 CO921	OAKWAY RD			
		NONE (UNDIV)			05.100				
					05.100 CO917	CINDER RD			
					05.150	SPUR FR TIMONIUM RD			
					05.160				29,731
					05.160 CO810	TIMONIUM RD			
					05.160	TRAFFIC SIGNAL			
		PAINTED			05.210				
		CENTER TLA (UNDIV)			05.240				
					05.240 CO892	GERARD AVE			
		NONE (UNDIV)			05.365				
					05.410	ENT TO TIMONIUM FAIRGROUNDS			
					05.410	TRAFFIC SIGNAL			
		CENTER TLA (UNDIV)			05.470				
					05.490 CO883	GREENMEADOW DR			
					05.570 CO891	ROUNDRIDGE RD			
		NONE (UNDIV)			05.640				
					05.640 CO809	YORK RD SERVICE RD			
					05.640	TRAFFIC SIGNAL			
		CENTER TLA (UNDIV)			05.715				

*A,B = UNIMPROVED; C = GRADED & DRAINED; D,E = SOIL, GRAVEL, STONE; F,G = LOW TYPE BITUMINOUS
H,I = HIGH TYPE BITUMINOUS; J = CONCRETE; K = BRICK; L = BLOCK

PAGE: 71

STATE HIGHWAY ADMINISTRATION OF MARYLAND
HIGHWAY INFORMATION SERVICES DIVISION
DATA SUPPORT GROUP

PAGE: 72

STATE HIGHWAY LOCATION REFERENCE

COUNTY: BALTIMORE

DISTRICT: 4

DATE: 12/31/08

ROUTE NUMBER: MD 45 CONTINUED

INVENTORY DIRECTION: NORTH

ROUTE NAME: YORK RD

STATE SYSTEM	FUNCTIONAL CLASS	MEDIAN TYPE	ACCESS CONTROL	NHS	MILEPOINT	MILEPOINT DESCRIPTION	MARKED LANES	SURFACE WIDTH/TYPE*	AADT
STATE SECONDARY	R URB OPA	CENTER TLA (UNDIV)	NONE	NOT NHS	05.790 CO7320	HIGHVIEW ST	4	48I	29,731
					05.800 CO809	YORK RD SERVICE RD			
					05.850 CO808	THELMA ST			
					05.900 CO807	ROSE ST			
					05.950 CO806	LINCOLN ST			
					05.990 CO805	TALBOTT AVE			
					06.000 CO804	WASHINGTON ST			
					06.060 CO803	MAIN BLVD			
					06.110 CO802	HARDING ST			
					06.140 CO801	DENEISON ST			
					06.160 CO800	ROOSEVELT ST			
		CURBED			06.190		4	52I	
					06.235		4	48I	
					06.250	SPUR TO PADONIA RD			
					06.250	SPUR FR PADONIA RD			
					06.280				28,030
					06.280 CO773	PADONIA RD			
					06.280	TRAFFIC SIGNAL			
					06.290	SPUR FR PADONIA RD			
					06.290	SPUR TO PADONIA RD			
					06.330 CO778	PARKS AVE			
					06.330 CO776	OLD PADONIA RD			
		CENTER TLA (UNDIV)			06.380				
					06.440 CO779	GIBBONS BLVD			
		NONE (UNDIV)			06.574				
					06.610 CO785	GALLOWAY AVE			
					06.610	TRAFFIC SIGNAL			
		CENTER TLA (UNDIV)			06.680				
		NONE (UNDIV)			06.760				
					06.760 CO786	ALMS HOUSE DR			
					06.780	SPUR TO CRANBROOK RD			
					06.790 CO415	CRANBROOK RD			
					06.790 CO799	CHURCH LA			
					06.790	TRAFFIC SIGNAL			
					06.800	SPUR FR CRANBROOK RD			

*A,B = UNIMPROVED; C = GRADED & DRAINED; D,E = SOIL, GRAVEL, STONE; F,G = LOW TYPE BITUMINOUS
H,I = HIGH TYPE BITUMINOUS; J = CONCRETE; K = BRICK; L = BLOCK

PAGE: 72

STATE HIGHWAY ADMINISTRATION OF MARYLAND
HIGHWAY INFORMATION SERVICES DIVISION
DATA SUPPORT GROUP

PAGE: 73

STATE HIGHWAY LOCATION REFERENCE

COUNTY: BALTIMORE

DISTRICT: 4

DATE: 12/31/08

ROUTE NUMBER: MD 45 CONTINUED

INVENTORY DIRECTION: NORTH

ROUTE NAME: YORK RD

STATE SYSTEM	FUNCTIONAL CLASS	MEDIAN TYPE	ACCESS CONTROL	NHS	MILEPOINT	MILEPOINT DESCRIPTION	MARKED LANES	SURFACE WIDTH/TYPE*	AADT
STATE SECONDARY	R URB OPA	CENTER TLA (UNDIV)	NONE	NOT NHS	06.838		4	48I	28,030
					06.990 CO787	HALESWORTH RD			
					07.040 CO797	INDUSTRY LA			
					07.040	TRAFFIC SIGNAL			
					07.170	SPEED LIMIT 40 MPH			
		NONE (UNDIV)			07.187				
					07.259	TRAFFIC SIGNAL			
					07.259	FRANKEL WAY			
		CENTER TLA (UNDIV)			07.290				
					07.290	WATERBIRD CT			
		NONE (UNDIV)			07.377				
					07.410 CO421	SCOTT ADAM RD			
					07.410	TRAFFIC SIGNAL			
		CENTER TLA (UNDIV)			07.430				
					07.490 CO6320	RECYCLE WAY			
					07.500	STRUC #3362 BEAVER DAM RUN			
					07.520	ATR STATION #0013 (CABINET SB/L)			
		NONE (UNDIV)			07.530		4	44I	
					07.650	SPUR FR WARREN RD			
					07.660		4	48I	30,481
					07.660 CO360	WARREN RD			
					07.660	TRAFFIC SIGNAL			
					07.670		4	49I	
					07.670	SPUR TO WARREN RD			
					07.730		4	48I	
		CENTER TLA (UNDIV)			07.760				
					07.770 CO376	BOSLEY AVE			
					07.890 CO373	MATTHEWS AVE			
					07.970 CO372	HILLSIDE AVE			
					08.080 CO371	MCCANN AVE			
		NONE (UNDIV)			08.110				
					08.130	SPUR FR MD 45B			
		CENTER TLA (UNDIV)			08.140				
					08.140 MD 45B	COCKEYSVILLE RD			
					08.220	SPEED LIMIT 40 MPH			

*A,B = UNIMPROVED; C = GRADED & DRAINED; D,E = SOIL, GRAVEL, STONE; F,G = LOW TYPE BITUMINOUS
H,I = HIGH TYPE BITUMINOUS; J = CONCRETE; K = BRICK; L = BLOCK

PAGE: 73

STATE HIGHWAY ADMINISTRATION OF MARYLAND
HIGHWAY INFORMATION SERVICES DIVISION
DATA SUPPORT GROUP

PAGE: 74

STATE HIGHWAY LOCATION REFERENCE

COUNTY: BALTIMORE

DISTRICT: 4

DATE: 12/31/08

ROUTE NUMBER: MD 45 CONTINUED

INVENTORY DIRECTION: NORTH

ROUTE NAME: YORK RD

STATE SYSTEM	FUNCTIONAL CLASS	MEDIAN TYPE	ACCESS CONTROL	NHS	MILEPOINT	MILEPOINT DESCRIPTION	MARKED LANES	SURFACE WIDTH/TYPE*	AADT
STATE SECONDARY	R URB OPA	CENTER TLA (UNDIV)	NONE	NOT NHS	08.230 MD 45D	SHERWOOD RD	4	48I	30,481
					08.320 MD 45C	RAILROAD AVE			
					08.430	STRUC #3043 BEAVER DAM RUN			
					08.500 MD 45E	BEAVER RUN LA			
					08.595	BOXWOOD LA			
					08.700				
					08.750				
					08.750 CO425	WIGHT AVE			
					08.750	TRAFFIC SIGNAL			
					08.890				28,941
					08.890 MD145	ASHLAND RD			
					08.890	TRAFFIC SIGNAL			
					08.940				
					09.030 CO428	SCHILLING RD			
					09.102				
					09.171		3	36I	
					09.171	SPUR FR SHAWAN RD			
	URB MINOR ART	PAINTED	NONE (UNDIV)		09.210				23,991
					09.210 CO438	SHAWAN RD			
					09.210	TRAFFIC SIGNAL			
					09.270		4	48I	
					09.280		3	36I	
					09.280	NORTH PARK DR			
					09.290		2	24I	
					09.410	SPUR FR HUNT VALLEY TOWNE CENTRE			
					09.420	NORTH PARK DR			
					09.440	SPUR TO HUNT VALLEY TOWNE CENTRE			
					09.472	DRAINAGE STRUC #03252X0			
					09.527	SPUR FR MCCORMICK RD			
					09.550				
					09.550 CO429	MCCORMICK RD			
					09.560	SPUR TO MCCORMICK RD			
					09.590				
					09.640	STRUC #3042 WESTERN RUN			
					09.690				

*A,B = UNIMPROVED; C = GRADED & DRAINED; D,E = SOIL, GRAVEL, STONE; F,G = LOW TYPE BITUMINOUS
H,I = HIGH TYPE BITUMINOUS; J = CONCRETE; K = BRICK; L = BLOCK

PAGE: 74

STATE HIGHWAY ADMINISTRATION OF MARYLAND
HIGHWAY INFORMATION SERVICES DIVISION
DATA SUPPORT GROUP

PAGE: 75

STATE HIGHWAY LOCATION REFERENCE

COUNTY: BALTIMORE

DISTRICT: 4

DATE: 12/31/08

ROUTE NUMBER: MD 45 CONTINUED

INVENTORY DIRECTION: NORTH

ROUTE NAME: YORK RD

STATE SYSTEM	FUNCTIONAL CLASS	MEDIAN TYPE	ACCESS CONTROL	NHS	MILEPOINT	MILEPOINT DESCRIPTION	MARKED LANES	SURFACE WIDTH/TYPE*	AADT
STATE SECONDARY	R URB MINOR ART	CENTER TLA (UNDIV)	NONE	NOT NHS	09.690 CO201	THORNTON MILL RD	2	24I	23,991
					09.745	SPUR TO COPPER BEACH LA (PVT)			
					09.755	COPPER BEACH LA (PVT)			
		NONE (UNDIV)			09.780				
		PAINTED			10.460		3	36I	
		NONE (UNDIV)			10.540				
					10.540 CO241	PHOENIX RD			
					10.540 CO8268	FILA WAY			
		PAINTED			10.590				
					10.610	SPEED LIMIT 45 MPH			
		NONE (UNDIV)			10.644				
					10.710 CO6778	LOVETON FARMS RD			
					10.710 CO8267	SPARKS VALLEY RD			
					10.710	TRAFFIC SIGNAL			
		PAINTED			10.750		4	48I	
		NONE (UNDIV)			10.828				
		CENTER TLA (UNDIV)			10.890		2	24I	
					10.890 CO6411	LOVETON CIR			
		NONE (UNDIV)			11.140		3	36I	
					11.180		3	39I	
					11.180 CO6411	LOVETON CIR			
					11.180 CO6778	LOVETON FARMS RD			
					11.180	TRAFFIC SIGNAL			
		CENTER TLA (UNDIV)			11.218		3	36I	
					11.300	WATER TOWER			
		NONE (UNDIV)			11.390				
		PAINTED			11.440				
		NONE (UNDIV)			11.500				
					11.600 CO7352	RIDGEBROOK RD			
					11.600	TRAFFIC SIGNAL			
					11.640		2	24I	
					11.700	DRAINAGE STRUC #03253X0			
					11.830	SPARKS GLENCOE POST OFFICE			
					11.870 CO8091	SAGEWOOD CT			
					11.910 CO208	QUAKER BOTTOM#1 RD			

*A,B = UNIMPROVED; C = GRADED & DRAINED; D,E = SOIL, GRAVEL, STONE; F,G = LOW TYPE BITUMINOUS
H,I = HIGH TYPE BITUMINOUS; J = CONCRETE; K = BRICK; L = BLOCK

PAGE: 75

STATE HIGHWAY ADMINISTRATION OF MARYLAND
HIGHWAY INFORMATION SERVICES DIVISION
DATA SUPPORT GROUP

PAGE: 76

STATE HIGHWAY LOCATION REFERENCE

COUNTY: BALTIMORE

DISTRICT: 4

DATE: 12/31/08

ROUTE NUMBER: MD 45 CONTINUED

INVENTORY DIRECTION: NORTH

ROUTE NAME: YORK RD

STATE SYSTEM	FUNCTIONAL CLASS	MEDIAN TYPE	ACCESS CONTROL	NHS	MILEPOINT	MILEPOINT DESCRIPTION	MARKED LANES	SURFACE WIDTH/TYPE*	AADT
STATE SECONDARY	R URB MINOR ART	NONE (UNDIV)	NONE	NOT NHS	11.994	DRAINAGE STRUC #03254X0	2	24I	23,991
					12.040 CO7286	STODDARD CT			
	RUR MAJ COLL				12.350				
					12.350 CO239	SPARKS RD			
					12.365	DRAINAGE STRUC #03255X0			
					12.410	STRUC #3041 PINEY CREEK			
					12.550 CO214	LOWER GLENCOE RD			
					12.720				7,561
					12.720 CO197	BELFAST RD			
					13.160 CO215	WALTERS LA			
					13.540 CO7474	WILLIAM CT			
					13.700 CO7472	ELIZABETH CT			
					13.820	PVT RD			
					14.040 CO212	ENSOR MILL RD			
					14.040 CO213	UPPER GLENCOE RD			
					14.240 OP6746	NO NAME			
					14.300 CO219	COLD BOTTOM RD			
					14.300 OP6747	NO NAME			
					14.400 CO218	INDIAN SPRING CT			
					14.428 CO8542	BUEDEL CT			
					14.720 CO217	PINEY HILL RD			
					14.720 CO216	CORBETT RD			
					14.720	TRAFFIC SIGNAL			
					14.820				6,981
					14.820 CO137	PINEY HILL RD			
					15.030	DRAINAGE STRUC #03256X0			
					15.436	DRAINAGE STRUC #03257X0			
					15.715	SPEED LIMIT 35 MPH			
					15.790 CO7501	GRACE RIDGE CT			
					15.862	SIGN: WELCOME TO HEREFORD			
					16.000 CO142	EVERETT RD			
		PAINTED			16.090				
	RUR MINOR ART	NONE (UNDIV)			16.100				
					16.100 MD138	MONKTON RD			
					16.100	TRAFFIC SIGNAL			

*A,B = UNIMPROVED; C = GRADED & DRAINED; D,E = SOIL, GRAVEL, STONE; F,G = LOW TYPE BITUMINOUS
H,I = HIGH TYPE BITUMINOUS; J = CONCRETE; K = BRICK; L = BLOCK

PAGE: 76

STATE HIGHWAY ADMINISTRATION OF MARYLAND
HIGHWAY INFORMATION SERVICES DIVISION
DATA SUPPORT GROUP

PAGE: 77

STATE HIGHWAY LOCATION REFERENCE

COUNTY: BALTIMORE

DISTRICT: 4

DATE: 12/31/08

ROUTE NUMBER: MD 45 CONTINUED

INVENTORY DIRECTION: NORTH

ROUTE NAME: YORK RD

STATE SYSTEM	FUNCTIONAL CLASS	MEDIAN TYPE	ACCESS CONTROL	NHS	MILEPOINT	MILEPOINT DESCRIPTION	MARKED LANES	SURFACE WIDTH/TYPE*	AADT
STATE SECONDARY	R	RUR MINOR ART	NONE	NOT NHS	16.115	HEREFORD UNITED METHODIST CHURCH	2	24I	6,981
		PAINTED			16.122				
		NONE (UNDIV)			16.132				
					16.165	HEREFORD LIBRARY			
		RUR MAJ COLL			16.200				4,714
					16.200	TRAFFIC SIGNAL			
					16.200 MD137	MT CARMEL RD			
					16.270 CO486	GIFFORD RD			
		PAINTED			16.710				
		NONE (UNDIV)			16.754		3	24I	
		PAINTED			16.797		2	24I	
					16.815	HEREFORD HIGH SCHOOL			
					16.912	EXIT FR SCHOOL			
					16.912	TRAFFIC SIGNAL			
		NONE (UNDIV)			17.000				
					17.010	NO NAME			
					17.050 CO6122	BUNKER HILL RD			
					17.950	STRUC #3048 GUNPOWDER FALLS			
					17.990	SIGN: WISEBURG			
					18.370 CO8635	CASCADE VIEW CT			
					18.500 CO6147	RAVEN ROCK CT			
					18.600 CO 88	WISEBURG RD			
					18.644	DRAINAGE STRUC #03258X0			
					18.760	SPEED LIMIT 35 MPH			
					18.790 CO7277	COACHMAN WAY			
					18.930 CO 70	MIDDLETOWN RD			
					19.790 CO8012	FREDERICK RD			
					19.840	STRUC #3047 LITTLE FALLS			
					19.910	STRUC #3046 BIKE TRAIL			
					19.980	SIGN: PARKTON			
					20.040 CO 81	MILLER RD			
					20.050	STRUC #3301 LITTLE GUNPOWDER FALLS			
					20.110 CO8013	YORK RD			
					20.178	PARKE MEMORIAL U.M.C.			
					20.460 CO 82	STABLERSVILLE RD			

*A,B = UNIMPROVED; C = GRADED & DRAINED; D,E = SOIL, GRAVEL, STONE; F,G = LOW TYPE BITUMINOUS
H,I = HIGH TYPE BITUMINOUS; J = CONCRETE; K = BRICK; L = BLOCK

PAGE: 77

STATE HIGHWAY ADMINISTRATION OF MARYLAND
HIGHWAY INFORMATION SERVICES DIVISION
DATA SUPPORT GROUP

PAGE: 78

STATE HIGHWAY LOCATION REFERENCE

COUNTY: BALTIMORE

DISTRICT: 4

DATE: 12/31/08

ROUTE NUMBER: MD 45 CONTINUED

INVENTORY DIRECTION: NORTH

ROUTE NAME: YORK RD

STATE SYSTEM	FUNCTIONAL CLASS	MEDIAN TYPE	ACCESS CONTROL	NHS	MILEPOINT	MILEPOINT DESCRIPTION	MARKED LANES	SURFACE WIDTH/TYPE*	AADT
STATE SECONDARY	R RUR MAJ COLL	NONE (UNDIV)	NONE	NOT NHS	20.460 CO 71	DAIRY RD	2	24I	4,714
					20.510	SPEED LIMIT 40 MPH			
					20.830 OP6482	HAPPY LA			
					20.960 RP 83- 6	RAMP 6 FR IS 83 EB TO MD 45 SB			
					20.960 CO 83	STABLERS CHURCH RD			
					21.040 RP 83- 4	RAMP 4 FR MD 45 NB TO IS 83 EB			
					21.100	BEGIN BRIDGE			
					21.120		2	24J	4,611
					21.120 IS 83	HARRISBURG EXPWY			
					21.120	STRUC #3210			
					21.120	EXIT #33			
					21.170		2	24I	
					21.170	END BRIDGE			
		PAINTED			21.235				
					21.235 RP 83- 1	RAMP 1 FR MD 45 NB TO RAMP 8 (TO IS 83)			
		NONE (UNDIV)			21.285				
					21.321 RP 83- 8	RAMP 8 FR MD 45 SB TO IS 83 WB			
					21.350	SPUR FR STABLERS CHURCH RD			
		PAINTED			21.360				
					21.360 RP 83- 2	RAMP 2 FR IS 83 WB TO MD 45 NB			
					21.360 CO 64	STABLERS CHURCH RD			
		NONE (UNDIV)			21.399				
	URB MINOR ART				22.310				
					22.310 CO 66	KAUFFMAN RD			
					22.690 CO7444	WINDTREE VALLEY RD			
					22.838		2	30I	
					22.890	7TH DISTRICT ELEMENTARY SCHOOL			
					22.914		2	24I	
					23.020 CO7685	BENS CT			
					23.090				3,231
					23.090 CO 84	DOWNES RD			
					23.300 CO 60	BENTLEY RD			
					23.340	SPEED LIMIT 50 MPH			
					23.640 CO 59	BEE TREE RD			

*A,B = UNIMPROVED; C = GRADED & DRAINED; D,E = SOIL, GRAVEL, STONE; F,G = LOW TYPE BITUMINOUS
H,I = HIGH TYPE BITUMINOUS; J = CONCRETE; K = BRICK; L = BLOCK

PAGE: 78

STATE HIGHWAY ADMINISTRATION OF MARYLAND
HIGHWAY INFORMATION SERVICES DIVISION
DATA SUPPORT GROUP

PAGE: 79

STATE HIGHWAY LOCATION REFERENCE

COUNTY: BALTIMORE

DISTRICT: 4

DATE: 12/31/08

ROUTE NUMBER: MD 45 CONTINUED

INVENTORY DIRECTION: NORTH

ROUTE NAME: YORK RD

STATE SYSTEM	FUNCTIONAL CLASS	MEDIAN TYPE	ACCESS CONTROL	NHS	MILEPOINT	MILEPOINT DESCRIPTION	MARKED LANES	SURFACE WIDTH/TYPE*	AADT
STATE SECONDARY	R URB MINOR ART	NONE (UNDIV)	NONE	NOT NHS	23.770 CO 58	OLD SAMPSON RD	2	24I	3,231
					23.820	NO NAME (PVT)			
					23.910 CO7443	BEE TREE MILL CT			
					23.977	DRAINAGE STRUC #03259X0			
		CURBED			24.518		2	30I	
					24.570		3	48I	
					24.570	SPUR TO MD 439			
					24.580		3	36I	9,631
					24.580 MD439	OLD YORK RD			
					24.600		4	48I	
					24.600	SPUR FR MD 439			
		NONE (UNDIV)			24.710		2	30I	
					24.770		2	24I	
					24.970 CO 57	TURNER CROSSING RD			
					24.990	SPEED LIMIT 35 MPH			
					25.000	METHODIST PROTESTANT CEMETERY			
					25.060	MARYLAND LINE POST OFFICE			
					25.070 CO6288	OLD YORK RD			
					25.170		2	26I	
					25.290	MARYLAND LINE U.M.C.			
					25.420 CO 56	OLD HARRIS MILL RD			
					25.480		2	28I	
					25.580		2	26I	
					25.580 CO6289	OLD FREELAND RD			
					25.590	MARYLAND LINE V.F.D.			
					25.600				8,691
					25.600 CO 44	FREELAND RD			
					25.600	TRAFFIC SIGNAL			
					25.830	PENNSYLVANIA ST/L			
					25.830	MASON DIXON BOUNDARY MARKER			

*A,B = UNIMPROVED; C = GRADED & DRAINED; D,E = SOIL, GRAVEL, STONE; F,G = LOW TYPE BITUMINOUS
H,I = HIGH TYPE BITUMINOUS; J = CONCRETE; K = BRICK; L = BLOCK

STATE HIGHWAY ADMINISTRATION OF MARYLAND
HIGHWAY INFORMATION SERVICES DIVISION
DATA SUPPORT GROUP

PAGE: 80

STATE HIGHWAY LOCATION REFERENCE

COUNTY: BALTIMORE

DISTRICT: 4

DATE: 12/31/08

ROUTE NUMBER: MD 45A
INVENTORY DIRECTION: SOUTH
ROUTE NAME: WEST RD

STATE SYSTEM	FUNCTIONAL CLASS	MEDIAN TYPE	ACCESS CONTROL	NHS	MILEPOINT	MILEPOINT DESCRIPTION	MARKED LANES	SURFACE WIDTH/TYPE*	AADT
STATE SECONDARY	R URB COLL	NONE (UNDIV)	NONE	NOT NHS	00.000		2	24I	18,072
					00.000 MD 45	YORK RD			
					00.000	TRAFFIC SIGNAL			
					00.060		3	36I	
					00.110 RP695- 5	RAMP 5 FR MD 45A TO IS 695 EB			
					00.110 RP695- 6	RAMP 6 FR IS 695 EB TO MD 45A			
					00.110	EXIT #26			
					00.110 CO1149	WEST RD (AHEAD)			
					00.110	TRAFFIC SIGNAL			

ROUTE NUMBER: MD 45B
INVENTORY DIRECTION: EAST
ROUTE NAME: COCKEYSVILLE RD

STATE SYSTEM	FUNCTIONAL CLASS	MEDIAN TYPE	ACCESS CONTROL	NHS	MILEPOINT	MILEPOINT DESCRIPTION	MARKED LANES	SURFACE WIDTH/TYPE*	AADT
STATE SECONDARY	R URB COLL	NONE (UNDIV)	NONE	NOT NHS	00.550		2	26I	3,282
					00.550 CO422	COCKEYSVILLE RD (BACK)			
					00.580	SPUR TO MD 45			
					00.600 MD 45	YORK RD			
					00.600	STOP SIGN			

ROUTE NUMBER: MD 45C
INVENTORY DIRECTION: NORTH
ROUTE NAME: RAILROAD AVE

STATE SYSTEM	FUNCTIONAL CLASS	MEDIAN TYPE	ACCESS CONTROL	NHS	MILEPOINT	MILEPOINT DESCRIPTION	MARKED LANES	SURFACE WIDTH/TYPE*	AADT
STATE SECONDARY	R URB LOCAL	NONE (UNDIV)	NONE	NOT NHS	00.130		2	31I	99
					00.130 CO424	RAILROAD AVE (BACK)			
					00.148		2	24I	
					00.160 MD 45	YORK RD			
					00.160	STOP SIGN			

*A,B = UNIMPROVED; C = GRADED & DRAINED; D,E = SOIL, GRAVEL, STONE; F,G = LOW TYPE BITUMINOUS
H,I = HIGH TYPE BITUMINOUS; J = CONCRETE; K = BRICK; L = BLOCK

STATE HIGHWAY ADMINISTRATION OF MARYLAND
HIGHWAY INFORMATION SERVICES DIVISION
DATA SUPPORT GROUP

PAGE: 81

STATE HIGHWAY LOCATION REFERENCE

COUNTY: BALTIMORE

DISTRICT: 4

DATE: 12/31/08

ROUTE NUMBER: MD 45D

INVENTORY DIRECTION: WEST

ROUTE NAME: SHERWOOD RD

STATE SYSTEM	FUNCTIONAL CLASS	MEDIAN TYPE	ACCESS CONTROL	NHS	MILEPOINT	MILEPOINT DESCRIPTION	MARKED LANES	SURFACE WIDTH/TYPE*	AADT
STATE SECONDARY	R URB LOCAL	NONE (UNDIV)	NONE	NOT NHS	01.680		2	24I	2,834
					01.680 CO364	SHERWOOD RD (BACK)			
					01.680 CO365	CEDAR KNOLL RD			
					01.730 MD 45	YORK RD			
					01.730	STOP SIGN			

ROUTE NUMBER: MD 45E

INVENTORY DIRECTION: EAST

ROUTE NAME: BEAVER RUN LA

STATE SYSTEM	FUNCTIONAL CLASS	MEDIAN TYPE	ACCESS CONTROL	NHS	MILEPOINT	MILEPOINT DESCRIPTION	MARKED LANES	SURFACE WIDTH/TYPE*	AADT
STATE SECONDARY	R URB LOCAL	NONE (UNDIV)	NONE	NOT NHS	00.000		2	16I	473
					00.000 MD 45	YORK RD			
					00.000	STOP SIGN			
					00.030 OP 31	BEAVER RUN LA (AHEAD)			

ROUTE NUMBER: MD 88

INVENTORY DIRECTION: EAST

ROUTE NAME: BLACKROCK RD

STATE SYSTEM	FUNCTIONAL CLASS	MEDIAN TYPE	ACCESS CONTROL	NHS	MILEPOINT	MILEPOINT DESCRIPTION	MARKED LANES	SURFACE WIDTH/TYPE*	AADT
STATE SECONDARY	R RUR MAJ COLL	NONE (UNDIV)	NONE	NOT NHS	00.000		2	22I	4,560
					00.000	CARROLL CO/L			
					01.130 CO160	GRACE RD			
					01.254	GRACE U.M.C.			
					01.462	SPEED LIMIT 40 MPH			
					01.560 CO159	PLEASANT MEADOW RD			
					02.140 CO162	TRENTON RD			
					02.650 CO164	RIDGE RD			
					03.220	SPEED LIMIT 45 MPH			
					03.520 CO158	MT ZION RD			
					03.540	MT. ZION U.M.C.			
					03.560 CO157	MT ZION RD			
					04.324	DRAINAGE STRUC #03023X0			
					04.650 CO165	MILLENDER MILL RD			

*A,B = UNIMPROVED; C = GRADED & DRAINED; D,E = SOIL, GRAVEL, STONE; F,G = LOW TYPE BITUMINOUS
H,I = HIGH TYPE BITUMINOUS; J = CONCRETE; K = BRICK; L = BLOCK

PAGE: 81

STATE HIGHWAY ADMINISTRATION OF MARYLAND
HIGHWAY INFORMATION SERVICES DIVISION
DATA SUPPORT GROUP

PAGE: 82

STATE HIGHWAY LOCATION REFERENCE

COUNTY: BALTIMORE

DISTRICT: 4

DATE: 12/31/08

ROUTE NUMBER: MD 88 CONTINUED

INVENTORY DIRECTION: EAST

ROUTE NAME: BLACKROCK RD

STATE SYSTEM	FUNCTIONAL CLASS	MEDIAN TYPE	ACCESS CONTROL	NHS	MILEPOINT	MILEPOINT DESCRIPTION	MARKED LANES	SURFACE WIDTH/TYPE*	AADT
STATE SECONDARY	R RUR MAJ COLL	NONE (UNDIV)	NONE	NOT NHS	04.920 CO153	BENSON MILL RD	2	22I	4,560
					06.900	STRUC #3045 INDIAN RUN			
					06.950 MD 25	FALLS RD			
					06.950	STOP SIGN			

ROUTE NUMBER: MD 91

INVENTORY DIRECTION: NORTH

ROUTE NAME: EMORY RD

STATE SYSTEM	FUNCTIONAL CLASS	MEDIAN TYPE	ACCESS CONTROL	NHS	MILEPOINT	MILEPOINT DESCRIPTION	MARKED LANES	SURFACE WIDTH/TYPE*	AADT
STATE SECONDARY	R RUR MAJ COLL	NONE (UNDIV)	NONE	NOT NHS	00.000		2	22I	5,682
					00.000	CARROLL CO/L			
					00.080	SPEED LIMIT 45 MPH			
					00.580	SPEED LIMIT 35 MPH			
					00.950 CO6617	PARRISH RD			
					01.300 CO185	EASTVIEW DR			
					01.420 MD 30	HANOVER PIKE			
					01.420 CO176	EMORY RD (AHEAD)			
					01.420	TRAFFIC SIGNAL			

ROUTE NUMBER: MD 122

INVENTORY DIRECTION: EAST

ROUTE NAME: SECURITY BLVD

STATE SYSTEM	FUNCTIONAL CLASS	MEDIAN TYPE	ACCESS CONTROL	NHS	MILEPOINT	MILEPOINT DESCRIPTION	MARKED LANES	SURFACE WIDTH/TYPE*	AADT
STATE SECONDARY	R URB MINOR ART	CURBED	NONE	NOT NHS	00.000		4	48I	46,642
					00.000 CO2400	SECURITY BLVD (BACK)			
					00.000 CO2000	ROLLING RD			
					00.000	TRAFFIC SIGNAL			
					00.020		5	60I	
					00.020	SPUR FR ROLLING RD			
					00.020	SPUR TO ROLLING RD			
					00.073	SPEED LIMIT 35 MPH			
					00.150		6	72I	
					00.150 CO6382	LORD BALTIMORE DR			

*A,B = UNIMPROVED; C = GRADED & DRAINED; D,E = SOIL, GRAVEL, STONE; F,G = LOW TYPE BITUMINOUS
H,I = HIGH TYPE BITUMINOUS; J = CONCRETE; K = BRICK; L = BLOCK

PAGE: 82

STATE HIGHWAY ADMINISTRATION OF MARYLAND
HIGHWAY INFORMATION SERVICES DIVISION
DATA SUPPORT GROUP

PAGE: 83

STATE HIGHWAY LOCATION REFERENCE

COUNTY: BALTIMORE

DISTRICT: 4

DATE: 12/31/08

ROUTE NUMBER: MD 122 CONTINUED

INVENTORY DIRECTION: EAST

ROUTE NAME: SECURITY BLVD

STATE SYSTEM	FUNCTIONAL CLASS	MEDIAN TYPE	ACCESS CONTROL	NHS	MILEPOINT	MILEPOINT DESCRIPTION	MARKED LANES	SURFACE WIDTH/TYPE*	AADT
STATE SECONDARY	R URB MINOR ART	CURBED	NONE	NOT NHS	00.150	ENT TO SECURITY SQUARE MALL	6	72I	46,642
					00.150	TRAFFIC SIGNAL			
					00.150	CROSSOVER			
					00.160	SPUR TO LORD BALTIMORE DR			
					00.170	SPUR FR MALL ENT			
					00.190	SPEED LIMIT 35 MPH			
					00.270 CO2398	BELMONT AVE			
					00.270	TRAFFIC SIGNAL			
					00.270	CROSSOVER			
					00.290		5	60I	
					00.290	SPUR FR MALL ENT			
					00.410		4	48I	
					00.410 RP695- 8	RAMP 8 FR IS 695 SB TO MD 122 WB			
					00.430 RP695- 6	RAMP 6 FR MD 122 EB TO IS 695 SB			
					00.470 RP695- 5	RAMP 5 FR RAMP 8 (FR IS695) TO MD 122 EB			
					00.470	TRAFFIC SIGNAL			
					00.470	CROSSOVER			
					00.510 RP695- 7	RAMP 7 FR MD 122 WB TO RAMP 6 (TO IS695)			
					00.550 RP695- 7	RAMP 7 FR MD 122 WB TO RAMP 6 (TO IS695)			
					00.550	STRUC #3133			
					00.580				32,822
					00.580 IS695	BALTO BELTWAY			
					00.580	STRUC #3134			
					00.580	EXIT #17			
					00.610 RP695- 1	RAMP 1 FR RAMP 4 (FR IS695) TO MD 122 WB			
					00.610	STRUC #3135			
					00.630 RP695- 1	RAMP 1 FR RAMP 4 (FR IS695) TO MD 122 WB			
					00.670 RP695- 3	RAMP 3 FR MD 122 EB TO RAMP 2 (TO IS695)			
					00.670	TRAFFIC SIGNAL			
					00.670	CROSSOVER			
					00.700		5	60I	
					00.700 RP695- 4	RAMP 4 FR IS 695 NB TO MD 122 EB			

*A,B = UNIMPROVED; C = GRADED & DRAINED; D,E = SOIL, GRAVEL, STONE; F,G = LOW TYPE BITUMINOUS
H,I = HIGH TYPE BITUMINOUS; J = CONCRETE; K = BRICK; L = BLOCK

PAGE: 83

STATE HIGHWAY ADMINISTRATION OF MARYLAND
HIGHWAY INFORMATION SERVICES DIVISION
DATA SUPPORT GROUP

PAGE: 84

STATE HIGHWAY LOCATION REFERENCE

COUNTY: BALTIMORE

DISTRICT: 4

DATE: 12/31/08

ROUTE NUMBER: MD 122 CONTINUED

INVENTORY DIRECTION: EAST

ROUTE NAME: SECURITY BLVD

STATE SYSTEM	FUNCTIONAL CLASS	MEDIAN TYPE	ACCESS CONTROL	NHS	MILEPOINT	MILEPOINT DESCRIPTION	MARKED LANES	SURFACE WIDTH/TYPE*	AADT
STATE SECONDARY	R URB MINOR ART	CURBED	NONE	NOT NHS	00.720 RP695- 2	RAMP 2 FR MD 122 WB TO IS 695 NB	5	60I	32,822
					00.790		6	72I	
					00.790 CO2405	WHITEHEAD CT			
					00.790 CO2404	WHITEHEAD RD			
					00.790	TRAFFIC SIGNAL			
					00.790	CROSSOVER			
					00.990	DIRECTIONAL CROSSOVER			
					01.080	SPUR TO WOODLAWN DR			
					01.080	SPUR FR WOODLAWN DR			
					01.090		5	60I	
					01.090 CO2501	WOODLAWN DR			
					01.090	TRAFFIC SIGNAL			
					01.100		4	48I	
					01.100	SPUR FR WOODLAWN DR			
					01.100	SPUR TO WOODLAWN DR			
					01.130	STRUC #3343 BRANCH OF DEAD RUN			
					01.156		5	60I	
					01.220	SPUR TO E. PERIMETER DR			
					01.220	CROSSOVER			
					01.260 GV 86	E. PERIMETER DR			
					01.350	SPUR FR GWYNN OAK AVE			
					01.380 CO2475	GWYNN OAK AVE			
					01.380	TRAFFIC SIGNAL			
					01.380	CROSSOVER			
					01.390	SPUR TO GWYNN OAK AVE			
					01.410	SPEED LIMIT 35 MPH			
		PAINTED			01.460				
		CURBED			01.490				
					01.540	SPUR TO E PERIMETER DR			
					01.590 GV 86	E. PERIMETER DR			
					01.590	TRAFFIC SIGNAL			
					01.590	CROSSOVER			
					01.600	SPUR TO INDUSTRIAL PARK			
					01.630		6	72I	
					01.630	SPUR FR E PERIMETER DR			

*A,B = UNIMPROVED; C = GRADED & DRAINED; D,E = SOIL, GRAVEL, STONE; F,G = LOW TYPE BITUMINOUS
H,I = HIGH TYPE BITUMINOUS; J = CONCRETE; K = BRICK; L = BLOCK

PAGE: 84

STATE HIGHWAY ADMINISTRATION OF MARYLAND
HIGHWAY INFORMATION SERVICES DIVISION
DATA SUPPORT GROUP

PAGE: 85

STATE HIGHWAY LOCATION REFERENCE

COUNTY: BALTIMORE

DISTRICT: 4

DATE: 12/31/08

ROUTE NUMBER: MD 122 CONTINUED

INVENTORY DIRECTION: EAST

ROUTE NAME: SECURITY BLVD

STATE SYSTEM	FUNCTIONAL CLASS	MEDIAN TYPE	ACCESS CONTROL	NHS	MILEPOINT	MILEPOINT DESCRIPTION	MARKED LANES	SURFACE WIDTH/TYPE*	AADT
STATE SECONDARY	R URB MINOR ART	UNPROTECTED CURBED	NONE	NOT NHS	01.677		6	72I	32,822
					02.000				
					02.070 CO2454	COLONIAL RD			
					02.070 CO2452	KERNAN DR			
					02.070	TRAFFIC SIGNAL			
					02.070	CROSSOVER			
		UNPROTECTED			02.154				
					02.430 CO2456	MT VERNON DR			
					02.457		5	60I	
		CURBED			02.490				
					02.560	SPUR FR FOREST PARK AVE			
					02.560	SPUR TO INGLESIDE AVE			
					02.590		4	48I	22,962
					02.590 CO2622	FOREST PARK AVE			
					02.590 CO2621	INGLESIDE AVE			
					02.590	TRAFFIC SIGNAL			
					02.590	CROSSOVER			
					02.610	SPUR TO FOREST PARK AVE			
					02.620 CO3327	INGLESIDE AVE			
					02.640	SPUR FR INGLESIDE AVE			
					02.700		5	60I	
					02.700 RP 70- 2	RAMP 2 FR IS 70 WB TO MD 122 NB			
					02.730 RP 70- 8	RAMP 8 FR IS 70 WB TO MD 122 SB			
					02.780		4	48I	21,172
					02.780 IS 70	NO NAME			
					02.780	STRUC #3241			
					02.780	EXIT #94			
					02.800 RP 70- 3	RAMP 3 FR IS 70 EB TO MD 122 NB			
					02.840		3	36I	
					02.840 RP 70- 5	RAMP 5 FR MD 122 SB TO IS 70 EB			
		NONE (UNDIV)			02.910		2	36I	
NAME: COOKS LA					02.910 RP 70- 1	RAMP 1 FR MD 122 TO RAMP 4 (TO IS 70)			
					02.910 CO2537	FOREST PARK AVE			
					02.910	TRAFFIC SIGNAL			
					02.940		2	38I	

*A,B = UNIMPROVED; C = GRADED & DRAINED; D,E = SOIL, GRAVEL, STONE; F,G = LOW TYPE BITUMINOUS
H,I = HIGH TYPE BITUMINOUS; J = CONCRETE; K = BRICK; L = BLOCK

PAGE: 85

STATE HIGHWAY ADMINISTRATION OF MARYLAND
HIGHWAY INFORMATION SERVICES DIVISION
DATA SUPPORT GROUP

PAGE: 86

STATE HIGHWAY LOCATION REFERENCE

COUNTY: BALTIMORE

DISTRICT: 4

DATE: 12/31/08

ROUTE NUMBER: MD 122 CONTINUED

INVENTORY DIRECTION: EAST

ROUTE NAME: COOKS LA

STATE SYSTEM	FUNCTIONAL CLASS	MEDIAN TYPE	ACCESS CONTROL	NHS	MILEPOINT	MILEPOINT DESCRIPTION	MARKED LANES	SURFACE WIDTH/TYPE*	AADT
STATE SECONDARY	R URB MINOR ART	NONE (UNDIV)	NONE	NOT NHS	02.940 RP 70- 4	RAMP 4 FR MD 122 NB TO IS 70 EB	2	38I	21,172
					02.960	BALTO CITY LINE			
					02.960	SIGN: END STATE MAINTENANCE			

ROUTE NUMBER: MD 125

INVENTORY DIRECTION: EAST

ROUTE NAME: OLD COURT RD

STATE SYSTEM	FUNCTIONAL CLASS	MEDIAN TYPE	ACCESS CONTROL	NHS	MILEPOINT	MILEPOINT DESCRIPTION	MARKED LANES	SURFACE WIDTH/TYPE*	AADT
STATE SECONDARY	R RUR MAJ COLL	NONE (UNDIV)	NONE	NOT NHS	00.000		2	24J	5,440
					00.000	HOWARD CO/L			
					00.000	STRUC #3065 PATAPSCO RIVER			
					00.100		2	22I	
					00.100	END BRIDGE			
					00.120	OLD MD 125			
					00.130	SPEED LIMIT 30 MPH			
					00.303	SIGN: GRANITE			
					00.328	ST ALPHONSUS CEMETERY			
					00.640 OP 61	NO NAME			
		PAINTED			00.751		2	24I	
		CENTER TLA (UNDIV)			00.765		2	22I	
					00.775	ALPHONSUS RODRIGUEZ CHURCH			
					00.780 CO542	DAVIS AVE			
		PAINTED			00.823		2	24I	
		NONE (UNDIV)			00.856		2	22I	
					01.090 CO535	HERNWOOD RD			
					01.130	GRANITE PRESBYTERIAN CHURCH			
					01.217	DRAINAGE STRUC #03465X0			
					01.290 CO539	BUNKER HILL RD			
					01.390 CO537	ST PAUL AVE			
					01.550 CO538	MELROSE AVE			
					01.700	SPEED LIMIT 40 MPH			
					01.700	DRAINAGE STRUC #03466X0			
					02.099	DRAINAGE STRUC #03070X0			
					02.140 CO534	GRANITE RD			

*A,B = UNIMPROVED; C = GRADED & DRAINED; D,E = SOIL, GRAVEL, STONE; F,G = LOW TYPE BITUMINOUS
H,I = HIGH TYPE BITUMINOUS; J = CONCRETE; K = BRICK; L = BLOCK

PAGE: 86

STATE HIGHWAY ADMINISTRATION OF MARYLAND
HIGHWAY INFORMATION SERVICES DIVISION
DATA SUPPORT GROUP

PAGE: 87

STATE HIGHWAY LOCATION REFERENCE

COUNTY: BALTIMORE

DISTRICT: 4

DATE: 12/31/08

ROUTE NUMBER: MD 125 CONTINUED

INVENTORY DIRECTION: EAST

ROUTE NAME: OLD COURT RD

STATE SYSTEM	FUNCTIONAL CLASS	MEDIAN TYPE	ACCESS CONTROL	NHS	MILEPOINT	MILEPOINT DESCRIPTION	MARKED LANES	SURFACE WIDTH/TYPE*	AADT
STATE SECONDARY	R RUR MAJ COLL	NONE (UNDIV)	NONE	NOT NHS	02.480	DRAINAGE STRUC #03073X0	2	22I	5,440
					02.725 CO8310	TALLOW TREE RD			
					02.790 CO2356	DOGWOOD RD			
					03.280	STRUC #3066 BRICE RUN			
		PAINTED			03.291		2	20I	
		NONE (UNDIV)			03.358		2	24I	
		PAINTED			03.390		2	20I	
		NONE (UNDIV)			03.422		2	22I	
					03.500 CO1700	OLD COURT RD (AHEAD)			
					03.500	SIGN: END STATE MAINTENANCE			

ROUTE NUMBER: MD 128

INVENTORY DIRECTION: EAST

ROUTE NAME: BUTLER RD

STATE SYSTEM	FUNCTIONAL CLASS	MEDIAN TYPE	ACCESS CONTROL	NHS	MILEPOINT	MILEPOINT DESCRIPTION	MARKED LANES	SURFACE WIDTH/TYPE*	AADT
STATE SECONDARY	R URB OPA	NONE (UNDIV)	NONE	NOT NHS	00.000		3	36I	15,270
					00.000 MD795	NO NAME (BACK)			
					00.000 MD 30	HANOVER PIKE			
					00.000	TRAFFIC SIGNAL			
					00.050	SPUR FR MD 30			
					00.060		2	34I	
					00.080	SPEED LIMIT 30 MPH			
					00.090 CO468	FIRST AVE			
					00.110		2	24I	
					00.150	CONNECTOR TO CO 465 (SERVICE RD)			
					00.170 CO467	SECOND AVE			
					00.220 CO464	THIRD AVE			
					00.260 CO463	3RD AVE			
					00.350 CO462	SACRED HEART LA			
					00.350 CO7935	GLYNDON MEADOW RD			
					00.440 CO460	WABASH AVE			
					00.450	BEGIN BRIDGE			
					00.480	R/R #CSX 831 664 H			
					00.480	STRUC #3071			

*A,B = UNIMPROVED; C = GRADED & DRAINED; D,E = SOIL, GRAVEL, STONE; F,G = LOW TYPE BITUMINOUS
H,I = HIGH TYPE BITUMINOUS; J = CONCRETE; K = BRICK; L = BLOCK

PAGE: 87

STATE HIGHWAY ADMINISTRATION OF MARYLAND
HIGHWAY INFORMATION SERVICES DIVISION
DATA SUPPORT GROUP

PAGE: 88

STATE HIGHWAY LOCATION REFERENCE

COUNTY: BALTIMORE

DISTRICT: 4

DATE: 12/31/08

ROUTE NUMBER: MD 128 CONTINUED

INVENTORY DIRECTION: EAST

ROUTE NAME: BUTLER RD

STATE SYSTEM	FUNCTIONAL CLASS	MEDIAN TYPE	ACCESS CONTROL	NHS	MILEPOINT	MILEPOINT DESCRIPTION	MARKED LANES	SURFACE WIDTH/TYPE*	AADT
STATE SECONDARY	R URB OPA	NONE (UNDIV)	NONE	NOT NHS	00.520	END BRIDGE	2	24I	15,270
					00.530 CO454	RAILROAD AVE			
					00.560 CO6885	GLEN MORRIS RD			
					00.588	GLYNDON VOLUNTEER FIRE DEPT.			
					00.700		2	34I	
					00.700 CO453	CENTRAL AVE			
					00.727		2	24I	
					00.750	SPEED LIMIT 30 MPH			
					00.786	GLYNDON UNITED METHODIST CHURCH			
	RUR MINOR ART				00.880		2	30I	
					00.880 CO451	WAUGH AVE			
					00.900		2	26I	
					00.900 CO449	BOWERS LA			
					00.950		2	24I	
					00.950 CO448	WORTHINGTON HILL DR			
					00.960	SPEED LIMIT 40 MPH			
					00.994	SMALL STRUC #03519R0			
		PAINTED			01.130				
		NONE (UNDIV)			01.210				
	RUR MAJ COLL				01.270		2	22I	2,930
					01.270 CO443	WORTHINGTON AVE			
					01.270	STOP SIGN			
					01.304	DRAINAGE STRUC #03026X0			
					01.365	SPEED LIMIT 30 MPH			
					01.527	DRAINAGE STRUC #03027X0			
					02.140 CO445	LONGNECKER RD			
					02.652	SPEED LIMIT 45 MPH			
					02.748	DRAINAGE STRUC #03362X0			
					03.050	STRUC #3070 SLADE RUN			
					03.551 CO180	PINEY GROVE RD			
					03.576 CO442	BELMONT RD			
					03.627	ST. JOHNS CHURCH			
					04.620	STRUC #3069 MCGILL RUN			
					04.700 CO189	MANTUA MILL RD			
					05.140 CO188	DOVER RD			

*A,B = UNIMPROVED; C = GRADED & DRAINED; D,E = SOIL, GRAVEL, STONE; F,G = LOW TYPE BITUMINOUS
H,I = HIGH TYPE BITUMINOUS; J = CONCRETE; K = BRICK; L = BLOCK

PAGE: 88

STATE HIGHWAY ADMINISTRATION OF MARYLAND
HIGHWAY INFORMATION SERVICES DIVISION
DATA SUPPORT GROUP

PAGE: 89

STATE HIGHWAY LOCATION REFERENCE

COUNTY: BALTIMORE

DISTRICT: 4

DATE: 12/31/08

ROUTE NUMBER: MD 128 CONTINUED

INVENTORY DIRECTION: EAST

ROUTE NAME: BUTLER RD

STATE SYSTEM	FUNCTIONAL CLASS	MEDIAN TYPE	ACCESS CONTROL	NHS	MILEPOINT	MILEPOINT DESCRIPTION	MARKED LANES	SURFACE WIDTH/TYPE*	AADT
STATE SECONDARY	R RUR MAJ COLL	NONE (UNDIV)	NONE	NOT NHS	05.240 CO174	DOVER RD	2	22I	2,930
					05.260	STRUC #3068 PINEY RUN			
					06.226	DRAINAGE STRUC #03025X0			
					07.450	SPEED LIMIT 30 MPH			
					07.620 MD 25	FALLS RD			
					07.620	STOP SIGN			

ROUTE NUMBER: MD 129

INVENTORY DIRECTION: NORTH

ROUTE NAME: PARK HEIGHTS AVE

STATE SYSTEM	FUNCTIONAL CLASS	MEDIAN TYPE	ACCESS CONTROL	NHS	MILEPOINT	MILEPOINT DESCRIPTION	MARKED LANES	SURFACE WIDTH/TYPE*	AADT
STATE SECONDARY	R URB MINOR ART	NONE (UNDIV)	NONE	NOT NHS	00.000		3	33I	20,332
					00.000 CO1577	SLADE AVE			
					00.000	BALTO CITY LINE			
					00.000	TRAFFIC SIGNAL			
					00.000	PARK HEIGHTS AVE (BACK)			
					00.038		3	48I	
					00.070	SPEED LIMIT 35 MPH			
					00.090		2	24I	
					00.140 CO1588	BARTON OAKS RD			
					00.230 CO1587	OVERBROOK RD			
					00.390 CO1586	FAIRWAY			
		PAINTED			00.485				
					00.550	DRAINAGE STRUC #03056X0			
		CURBED			00.564 CO1583	RIDGE TERR			
					00.590				
					00.620		2	38I	
					00.660	SPUR TO MD 133			
					00.660	SPUR FR OLD COURT RD			
					00.670		2	52I	16,292
					00.670 MD133	OLD COURT RD			
					00.670 CO1700	OLD COURT RD			
					00.670	TRAFFIC SIGNAL			
					00.680	SPUR TO OLD COURT RD			

*A,B = UNIMPROVED; C = GRADED & DRAINED; D,E = SOIL, GRAVEL, STONE; F,G = LOW TYPE BITUMINOUS
H,I = HIGH TYPE BITUMINOUS; J = CONCRETE; K = BRICK; L = BLOCK

PAGE: 89

STATE HIGHWAY ADMINISTRATION OF MARYLAND
HIGHWAY INFORMATION SERVICES DIVISION
DATA SUPPORT GROUP

PAGE: 90

STATE HIGHWAY LOCATION REFERENCE

COUNTY: BALTIMORE

DISTRICT: 4

DATE: 12/31/08

ROUTE NUMBER: MD 129 CONTINUED

INVENTORY DIRECTION: NORTH

ROUTE NAME: PARK HEIGHTS AVE

STATE SYSTEM	FUNCTIONAL CLASS	MEDIAN TYPE	ACCESS CONTROL	NHS	MILEPOINT	MILEPOINT DESCRIPTION	MARKED LANES	SURFACE WIDTH/TYPE*	AADT
STATE SECONDARY	R	URB MINOR ART	NONE	NOT NHS	00.690	SPUR FR MD 133	2	52I	16,292
					00.710		2	36I	
					00.780		2	24I	
					00.810	CO1610 LONG MEADOW RD			
					00.810	TRAFFIC SIGNAL			
					00.850		2	30I	
					00.900	CO1611 AUTUMN DR			
					00.930	DRAINAGE STRUC #03044X0			
					00.940		2	24I	
					00.960	SPEED LIMIT 40 MPH			
					01.050		2	28I	
					01.050	CO7812 STARBURST DR			
					01.080		2	27I	
					01.150		2	32I	
					01.207		2	24I	
					01.300		4	48I	
					01.350	SPUR TO MD 129A			
					01.350	RP695- 6 RAMP 6 FR IS 695 EB TO MD 129 SB			
					01.370	MD129A BROOKS ROBINSON DR			
					01.370	RP695- 3 RAMP 3 FR RAMP 6 (FR IS695) TO MD 129 NB			
					01.370	TRAFFIC SIGNAL			
					01.380	SPUR FR MD 129A			
					01.390	BEGIN BRIDGE			
					01.410				8,122
					01.410	IS695 BALTO BELTWAY			
					01.410	STRUC #3147			
					01.410	EXIT #21			
					01.430	END BRIDGE			
					01.470		3	36I	
					01.470	RP695- 1 RAMP 1 FR MD 129 NB TO RAMP 8 (TO IS695)			
					01.470	DIRECTIONAL CROSSOVER			
					01.480	RP695- 8 RAMP 8 FR MD 129 SB TO IS 695 WB			
					01.520	BETH EL			
					01.570	DIRECTIONAL CROSSOVER			

*A,B = UNIMPROVED; C = GRADED & DRAINED; D,E = SOIL, GRAVEL, STONE; F,G = LOW TYPE BITUMINOUS
H,I = HIGH TYPE BITUMINOUS; J = CONCRETE; K = BRICK; L = BLOCK

PAGE: 90

STATE HIGHWAY ADMINISTRATION OF MARYLAND
HIGHWAY INFORMATION SERVICES DIVISION
DATA SUPPORT GROUP

PAGE: 91

STATE HIGHWAY LOCATION REFERENCE

COUNTY: BALTIMORE

DISTRICT: 4

DATE: 12/31/08

ROUTE NUMBER: MD 129 CONTINUED

INVENTORY DIRECTION: NORTH

ROUTE NAME: PARK HEIGHTS AVE

STATE SYSTEM	FUNCTIONAL CLASS	MEDIAN TYPE	ACCESS CONTROL	NHS	MILEPOINT	MILEPOINT DESCRIPTION	MARKED LANES	SURFACE WIDTH/TYPE*	AADT
STATE SECONDARY	R URB MINOR ART	NONE (UNDIV)	NONE	NOT NHS	01.630		2	24I	8,122
					01.630 CO1691	HOOKS LA			
					01.630 CO6898	MICHELLE WAY			
					01.630	TRAFFIC SIGNAL			
		PAINTED			01.650				
		NONE (UNDIV)			01.700				
					01.870 OP 95	SHUGER HILL RD			
					01.980		2	22I	
					02.061	DRAINAGE STRUC #03057X0			
					02.150 CO7018	EVAN WAY			
					02.201	DRAINAGE STRUC #03058X0			
					02.290 OP6792	LEISURE HILL DR			
					02.350 OP 97	STEWART RD			
					02.411	DRAINAGE STRUC #03382X0			
					02.560		2	24I	
					02.710	STRUC #3073 JONES FALLS			
					02.812	DRAINAGE STRUC #03059X0			
		PAINTED			02.902				
		NONE (UNDIV)			02.937				
	URB COLL				02.980				932
					02.980 MD130	GREENSPRING VALLEY RD			
					02.980	TRAFFIC SIGNAL			
		PAINTED			02.990				
		NONE (UNDIV)			03.010		2	22I	
					03.080	BURNSIDE FARM RD			
					03.190		2	24I	
					03.330	SPEED LIMIT 40 MPH			
					03.690 CO729	VELVET VALLEY WAY			
					03.820 CO735	RAINBOW CT			
					04.010 CO734	MELISA CT			
					04.390 CO737	VELVET RIDGE DR			
					04.570 CO6391	VALLEY HEIGHTS DR			
					04.582	DRAINAGE STRUC #03383X0			
					04.790	STRUC #3072 NORTH BRANCH			
					04.870 CO738	LOGAN RD			

*A,B = UNIMPROVED; C = GRADED & DRAINED; D,E = SOIL, GRAVEL, STONE; F,G = LOW TYPE BITUMINOUS
H,I = HIGH TYPE BITUMINOUS; J = CONCRETE; K = BRICK; L = BLOCK

PAGE: 91

STATE HIGHWAY ADMINISTRATION OF MARYLAND
HIGHWAY INFORMATION SERVICES DIVISION
DATA SUPPORT GROUP

PAGE: 92

STATE HIGHWAY LOCATION REFERENCE

COUNTY: BALTIMORE

DISTRICT: 4

DATE: 12/31/08

ROUTE NUMBER: MD 129 CONTINUED

INVENTORY DIRECTION: NORTH

ROUTE NAME: PARK HEIGHTS AVE

STATE SYSTEM	FUNCTIONAL CLASS	MEDIAN TYPE	ACCESS CONTROL	NHS	MILEPOINT	MILEPOINT DESCRIPTION	MARKED LANES	SURFACE WIDTH/TYPE*	AADT
STATE SECONDARY	R URB COLL	NONE (UNDIV)	NONE	NOT NHS	05.000 CO721	CAVES RD	2	24I	932
					05.000	STOP SIGN			
					05.078	DRAINAGE STRUC #03384X0			
					05.130		2	20I	
					05.190	CAVES SPRING DR			
					05.890	SPEED LIMIT 35 MPH			
					05.910		2	22I	
					05.960	BLENDON RD			
					06.150 CO6794	HUNTING TWEED DR			
					06.265	DRAINAGE STRUC #03060X0			
					06.665	DRAINAGE STRUC #03385X0			
					06.760		2	20I	
					07.110 CO6137	WALNUT AVE			
					07.110	STOP SIGN			
					07.373	DRAINAGE STRUC #03061X0			
					07.380 CO7476	FOXCREEK CT			
					07.410	SPEED LIMIT 40 MPH			
					07.990 CO446	GARRISON FOREST RD			
					07.990	STOP SIGN			

ROUTE NUMBER: MD 129A

INVENTORY DIRECTION: EAST

ROUTE NAME: BROOKS ROBINSON DR

STATE SYSTEM	FUNCTIONAL CLASS	MEDIAN TYPE	ACCESS CONTROL	NHS	MILEPOINT	MILEPOINT DESCRIPTION	MARKED LANES	SURFACE WIDTH/TYPE*	AADT
STATE SECONDARY	R URB LOCAL	NONE (UNDIV)	NONE	NOT NHS	00.000		2	24I	0
					00.000 MD129	PARK HEIGHTS AVE			
					00.000 RP695- 3	RAMP 3 FR RAMP 6 (FR IS695) TO MD 129			
					00.000	NB			
					00.000	TRAFFIC SIGNAL			
					00.020	SPUR FR MD 129			
					00.020	SPUR TO MD 129			
					00.025	SMALL STRUC #03199N0			
					00.050	SPEED LIMIT 40 MPH			
					00.460		2	30I	

*A,B = UNIMPROVED; C = GRADED & DRAINED; D,E = SOIL, GRAVEL, STONE; F,G = LOW TYPE BITUMINOUS
H,I = HIGH TYPE BITUMINOUS; J = CONCRETE; K = BRICK; L = BLOCK

PAGE: 92

STATE HIGHWAY ADMINISTRATION OF MARYLAND
HIGHWAY INFORMATION SERVICES DIVISION
DATA SUPPORT GROUP

PAGE: 93

STATE HIGHWAY LOCATION REFERENCE

COUNTY: BALTIMORE

DISTRICT: 4

DATE: 12/31/08

ROUTE NUMBER: MD 129A CONTINUED

INVENTORY DIRECTION: EAST

ROUTE NAME: BROOKS ROBINSON DR

STATE SYSTEM	FUNCTIONAL CLASS	MEDIAN TYPE	ACCESS CONTROL	NHS	MILEPOINT	MILEPOINT DESCRIPTION	MARKED LANES	SURFACE WIDTH/TYPE*	AADT
STATE SECONDARY	R URB LOCAL	NONE (UNDIV)	NONE	NOT NHS	00.460	SPUR TO STEVENSON RD	2	30I	0
					00.480 CO1600	STEVENSON RD			
					00.480 RP695- 4	RAMP 4 FR STEVENSON RD NB TO IS 695			
					00.480	EB TRAFFIC SIGNAL			

ROUTE NUMBER: MD 130

INVENTORY DIRECTION: EAST

ROUTE NAME: GREENSPRING VALLEY RD

STATE SYSTEM	FUNCTIONAL CLASS	MEDIAN TYPE	ACCESS CONTROL	NHS	MILEPOINT	MILEPOINT DESCRIPTION	MARKED LANES	SURFACE WIDTH/TYPE*	AADT
STATE SECONDARY	R URB MINOR ART	NONE (UNDIV)	NONE	NOT NHS	00.000		2	24I	8,662
					00.000 CO7152	GREENSPRING VALLEY RD (BACK)			
					00.000 MD140	REISTERSTOWN RD			
					00.000	TRAFFIC SIGNAL			
					00.040		2	20I	
					00.050 CO1675	TURNLEE RD			
					00.060	SPEED LIMIT 30 MPH			
					00.310 CO446	GARRISON FOREST RD			
					00.310	STOP SIGN			
					00.460				10,252
					00.460 CO1674	CRADDOCK LA			
					00.476	DRAINAGE STRUC #03421X0			
					00.610 OP6480	GOLF COURSE RD			
					00.740 OP 94	CLIFF HOLME RD			
					00.830 CO1672	MOALES LA			
					00.880		2	22I	
					00.880 CO1671	SPRING HILL RD			
					00.900	CHURCH			
					01.020 OP 93	CHATTOLANEE HILL RD			
					01.370		2	24I	
					01.489	DRAINAGE STRUC #03035X0			
					01.520 CO1670	BROOKLAWN RD			
					01.670 OP6295	BURNSIDE FARM RD			
					01.740				8,072

*A,B = UNIMPROVED; C = GRADED & DRAINED; D,E = SOIL, GRAVEL, STONE; F,G = LOW TYPE BITUMINOUS
H,I = HIGH TYPE BITUMINOUS; J = CONCRETE; K = BRICK; L = BLOCK

PAGE: 93

STATE HIGHWAY ADMINISTRATION OF MARYLAND
HIGHWAY INFORMATION SERVICES DIVISION
DATA SUPPORT GROUP

PAGE: 94

STATE HIGHWAY LOCATION REFERENCE

COUNTY: BALTIMORE

DISTRICT: 4

DATE: 12/31/08

ROUTE NUMBER: MD 130 CONTINUED

INVENTORY DIRECTION: EAST

ROUTE NAME: GREENSPRING VALLEY RD

STATE SYSTEM	FUNCTIONAL CLASS	MEDIAN TYPE	ACCESS CONTROL	NHS	MILEPOINT	MILEPOINT DESCRIPTION	MARKED LANES	SURFACE WIDTH/TYPE*	AADT
STATE SECONDARY	R URB MINOR ART	NONE (UNDIV)	NONE	NOT NHS	01.740 MD129	PARK HEIGHTS AVE	2	24I	8,072
					01.740	TRAFFIC SIGNAL			
					01.760		2	20I	
					01.800	SPEED LIMIT 35 MPH			
					02.123	DRAINAGE STRUC #03037X0			
					02.250		2	24I	
					02.250 CO1663	OLD VALLEY RD			
					02.470 CO1664	VALLEY ACRES RD			
					02.650				5,792
					02.650 CO1600	STEVENSON RD			
					02.710 CO6716	CLUB RD			
					02.810		2	20I	
					02.810 CO1667	CANDLEWICK RD			
					03.240	STRUC #3074 NORTH BRANCH			
					03.441	DRAINAGE STRUC #03038X0			
					03.480 OP6551	NACIREMA LA			
					03.788		2	22I	
					04.075	DRAINAGE STRUC #03039X0			
					04.410		2	20I	10,322
					04.410 CO722	GREENSPRING AVE			
					04.410	TRAFFIC SIGNAL			
					04.430	SPUR TO GREENSPRING AVE			
					04.650		2	22I	
					04.710 OP120	NO NAME			
					05.430 OP6790	TONY DR			
					05.450		2	36I	
					05.500		2	24I	
					05.550		3	36I	
					05.550	SPUR FR MD 25			
					05.550	SPUR TO MD 25			
					05.570 MD 25	FALLS RD			
					05.570	TRAFFIC SIGNAL			

*A,B = UNIMPROVED; C = GRADED & DRAINED; D,E = SOIL, GRAVEL, STONE; F,G = LOW TYPE BITUMINOUS
H,I = HIGH TYPE BITUMINOUS; J = CONCRETE; K = BRICK; L = BLOCK

PAGE: 94

STATE HIGHWAY ADMINISTRATION OF MARYLAND
HIGHWAY INFORMATION SERVICES DIVISION
DATA SUPPORT GROUP

PAGE: 95

STATE HIGHWAY LOCATION REFERENCE

COUNTY: BALTIMORE

DISTRICT: 4

DATE: 12/31/08

ROUTE NUMBER: MD 131

INVENTORY DIRECTION: EAST

ROUTE NAME: SEMINARY AVE

STATE SYSTEM	FUNCTIONAL CLASS	MEDIAN TYPE	ACCESS CONTROL	NHS	MILEPOINT	MILEPOINT DESCRIPTION	MARKED LANES	SURFACE WIDTH/TYPE*	AADT
STATE SECONDARY	R URB MINOR ART	NONE (UNDIV)	NONE	NOT NHS	00.000		2	20I	12,750
					00.000	MD 25			
					00.000	TRAFFIC SIGNAL			
					00.020	SPUR FR MD 25			
					00.060	SPEED LIMIT 40 MPH			
					00.194	DRAINAGE STRUC #03040X0			
		PAINTED			00.230		2	24I	
		NONE (UNDIV)			00.280				
					00.296	KOREAN PRESBYTERIAN CHURCH OF BALTIMORE			
		PAINTED			00.320				8,670
					00.320	CO770 MAYS CHAPEL RD			
		NONE (UNDIV)			00.365				
					00.405	SPEED LIMIT 40 MPH			
					00.500	CO6724 MAYS CHAPEL RD			
					00.680	CO7382 HUNTSPRING DR			
					00.830	CO7120 HILL SPRING DR			
		PAINTED			00.920				
		NONE (UNDIV)			00.960				
					00.960	CO1111 TALLY HO RD			
					01.010	STRUC #3302 ROLAND RUN			
		CENTER TLA (UNDIV)			01.050				
					01.050	CO7766 COUNTRYBROOKE WAY			
		NONE (UNDIV)			01.110				
					01.110	CO7023 SUMMER FIELDS CT			
		CENTER TLA (UNDIV)			01.170				
					01.170	CO7321 MARBLEHEAD RD			
		NONE (UNDIV)			01.240				
					01.280				10,460
					01.280	CO1117 THORNTON RD			
					01.280	TRAFFIC SIGNAL			
					01.300	SPEED LIMIT 35 MPH			
					01.420	CO6642 WELLINGTON VALLEY WAY			
					01.500	CO1098 MACER RD			
					01.620	CO1097 JAMIESON RD			

*A,B = UNIMPROVED; C = GRADED & DRAINED; D,E = SOIL, GRAVEL, STONE; F,G = LOW TYPE BITUMINOUS
H,I = HIGH TYPE BITUMINOUS; J = CONCRETE; K = BRICK; L = BLOCK

PAGE: 95

STATE HIGHWAY ADMINISTRATION OF MARYLAND
HIGHWAY INFORMATION SERVICES DIVISION
DATA SUPPORT GROUP

PAGE: 96

STATE HIGHWAY LOCATION REFERENCE

COUNTY: BALTIMORE

DISTRICT: 4

DATE: 12/31/08

ROUTE NUMBER: MD 131 CONTINUED

INVENTORY DIRECTION: EAST

ROUTE NAME: SEMINARY AVE

STATE SYSTEM	FUNCTIONAL CLASS	MEDIAN TYPE	ACCESS CONTROL	NHS	MILEPOINT	MILEPOINT DESCRIPTION	MARKED LANES	SURFACE WIDTH/TYPE*	AADT
STATE SECONDARY	R URB MINOR ART	NONE (UNDIV)	NONE	NOT NHS	01.648	DRAINAGE STRUC #03042X0	2	24I	10,460
					01.710				11,440
					01.710 CO1085	VALLEY FIELD RD			
					01.830	BEGIN BRIDGE			
					01.860 IS 83	HARRISBURG EXPWY			
					01.860	STRUC #3076			
					01.880	END BRIDGE			
					01.978	SPEED LIMIT 30 MPH			
					01.980	ROUNDTOP CT			
					02.000 CO6061	SEMINARY W AVE			
					02.006	DRAINAGE STRUC #03043X0			
					02.070		2	20I	
					02.090 CO1083	SCHOOL LA			
					02.110		2	24I	
					02.110 CO1082	GREEN SPRING DR			
					02.160	DRAINAGE STRUC #03529X0			
					02.180		2	38I	
					02.186	STRUC #3358 ROLAND RUN			
					02.220 CO1067	RAILROAD AVE			
					02.220 CO1068	RIDERWOOD LUTHERVILLE DR			
					02.230	R/R LIGHT RAIL			
					02.250		2	22I	10,600
					02.250 CO1055	FRONT AVE			
					02.250	SIGN: HISTORIC LUTHERVILLE			
					02.330	SPEED LIMIT 30 MPH			
					02.370 CO6319	BARTS CT			
					02.520 CO1056	FRANCKE AVE			
					02.580	ST. JOHNS U.M.C.			
		PAINTED			02.660		2	24I	
		NONE (UNDIV)			02.690		2	22I	
					02.730 CO1054	BELLONA AVE			
					02.730	TRAFFIC SIGNAL			
		PAINTED			02.760		2	23I	
					02.780	EPISCOPAL CHURCH OF THE HOLY COMFORTER			

*A,B = UNIMPROVED; C = GRADED & DRAINED; D,E = SOIL, GRAVEL, STONE; F,G = LOW TYPE BITUMINOUS
H,I = HIGH TYPE BITUMINOUS; J = CONCRETE; K = BRICK; L = BLOCK

PAGE: 96

STATE HIGHWAY ADMINISTRATION OF MARYLAND
HIGHWAY INFORMATION SERVICES DIVISION
DATA SUPPORT GROUP

PAGE: 97

STATE HIGHWAY LOCATION REFERENCE

COUNTY: BALTIMORE

DISTRICT: 4

DATE: 12/31/08

ROUTE NUMBER: MD 131 CONTINUED

INVENTORY DIRECTION: EAST

ROUTE NAME: SEMINARY AVE

STATE SYSTEM	FUNCTIONAL CLASS	MEDIAN TYPE	ACCESS CONTROL	NHS	MILEPOINT	MILEPOINT DESCRIPTION	MARKED LANES	SURFACE WIDTH/TYPE*	AADT
STATE SECONDARY	R URB MINOR ART	NONE (UNDIV)	NONE	NOT NHS	02.800		2	22I	10,600
					02.950 CO1066	NORMAN AVE			
					03.060 MD 45	YORK RD			
					03.060 CO995	SEMINARY AVE (AHEAD)			
					03.060	TRAFFIC SIGNAL			

ROUTE NUMBER: MD 133

INVENTORY DIRECTION: EAST

ROUTE NAME: OLD COURT RD

STATE SYSTEM	FUNCTIONAL CLASS	MEDIAN TYPE	ACCESS CONTROL	NHS	MILEPOINT	MILEPOINT DESCRIPTION	MARKED LANES	SURFACE WIDTH/TYPE*	AADT
STATE SECONDARY	R URB MINOR ART	CURBED	NONE	NOT NHS	00.000		4	48I	6,230
					00.000 CO1700	OLD COURT RD (BACK)			
					00.000 MD129	PARK HEIGHTS AVE			
					00.000	TRAFFIC SIGNAL			
					00.020	SPUR TO MD 129			
					00.020	SPUR FR MD 129			
					00.039	SPUR TO MD 133			
					00.070		3	36I	
					00.070 CO1600	STEVENSON RD			
					00.070	TRAFFIC SIGNAL			
					00.084	SPUR FR MD 133			
		NONE (UNDIV)			00.100		2	22I	
					00.130	SPEED LIMIT 35 MPH			
					00.330		2	24I	
					00.330 CO1576	SEVEN MILE LA			
					00.330	TRAFFIC SIGNAL			
					00.590 CO1524	LIGHTFOOT DR			
		PAINTED			00.611				
		NONE (UNDIV)			00.676				
		PAINTED			00.720				
					00.720	HEMING WAY			
		NONE (UNDIV)			00.779				
		PAINTED			00.810				
					00.810	TORAH DR			

*A,B = UNIMPROVED; C = GRADED & DRAINED; D,E = SOIL, GRAVEL, STONE; F,G = LOW TYPE BITUMINOUS
H,I = HIGH TYPE BITUMINOUS; J = CONCRETE; K = BRICK; L = BLOCK

PAGE: 97

STATE HIGHWAY ADMINISTRATION OF MARYLAND
HIGHWAY INFORMATION SERVICES DIVISION
DATA SUPPORT GROUP

PAGE: 98

STATE HIGHWAY LOCATION REFERENCE

COUNTY: BALTIMORE

DISTRICT: 4

DATE: 12/31/08

ROUTE NUMBER: MD 133 CONTINUED

INVENTORY DIRECTION: EAST

ROUTE NAME: OLD COURT RD

STATE SYSTEM	FUNCTIONAL CLASS	MEDIAN TYPE	ACCESS CONTROL	NHS	MILEPOINT	MILEPOINT DESCRIPTION	MARKED LANES	SURFACE WIDTH/TYPE*	AADT
STATE SECONDARY	R URB MINOR ART	NONE (UNDIV)	NONE	NOT NHS	00.880		2	24I	6,230
					00.880	OLD CROSSING DR			
					00.920		2	22I	
					01.200	ENCLAVE CT			
					01.450 CO7585	HAMBELTON CT			
					01.599	PALADIA WAY			
					01.710 CO1597	BRANCHWOOD CT			
					01.730 CO1596	EDEN ROC WAY			
		PAINTED			01.880		2	24I	
		NONE (UNDIV)			01.940				
					01.980		2	22I	6,190
					01.980 CO722	GREENSPRING AVE			
					01.980	TRAFFIC SIGNAL			
		PAINTED			02.001				
					02.040 CO1593	SPRINGBRIAR LA			
		NONE (UNDIV)			02.060		2	24I	
					02.090		2	22I	
					02.170 CO1592	GREENLEA DR			
					02.304	OBRIENS PL			
					02.460 CO1591	GRASTY RD			
					02.460 CO7044	MOORES BRANCH CT			
					02.570 CO1590	GLENCLIFFE CIR			
					02.820 CO1589	PARK SCHOOL DR			
					02.920		2	24I	
					03.030	STONE MILL RD			
					03.070		2	28I	
					03.100		2	24I	
					03.120		2	22I	
					03.200	STRUC #3077C SLAUGHTERHOUSE BRANCH			
					03.260		2	20I	
					03.310 MD 25	FALLS RD			
					03.310 CO1474	RUXTON RD (AHEAD)			
					03.310	TRAFFIC SIGNAL			

*A,B = UNIMPROVED; C = GRADED & DRAINED; D,E = SOIL, GRAVEL, STONE; F,G = LOW TYPE BITUMINOUS
H,I = HIGH TYPE BITUMINOUS; J = CONCRETE; K = BRICK; L = BLOCK

STATE HIGHWAY ADMINISTRATION OF MARYLAND
HIGHWAY INFORMATION SERVICES DIVISION
DATA SUPPORT GROUP

PAGE: 99

STATE HIGHWAY LOCATION REFERENCE

COUNTY: BALTIMORE

DISTRICT: 4

DATE: 12/31/08

ROUTE NUMBER: MD 134
INVENTORY DIRECTION: NORTH
ROUTE NAME: BELLONA AVE

STATE SYSTEM	FUNCTIONAL CLASS	MEDIAN TYPE	ACCESS CONTROL	NHS	MILEPOINT	MILEPOINT DESCRIPTION	MARKED LANES	SURFACE WIDTH/TYPE*	AADT
STATE SECONDARY	R URB COLL	NONE (UNDIV)	NONE	NOT NHS	00.000		2	24I	5,190
					00.000	CO1336			
					00.000	MD139			
					00.000				
					00.090	CO1445			
					00.110	CO1441			
					00.140	CO1439			
					00.240	OP286			
					00.250				
					00.400	CO6922			
					00.490	CO1436			
					00.944				
					01.110	CO1432			
					01.200				
					01.350	CO1435			
					01.480	CO1421			
					01.550				
					01.590	CO1420			
					01.630	CO1474			
					01.630	CO1142			
					01.630				

ROUTE NUMBER: MD 137
INVENTORY DIRECTION: EAST
ROUTE NAME: MT CARMEL RD

STATE SYSTEM	FUNCTIONAL CLASS	MEDIAN TYPE	ACCESS CONTROL	NHS	MILEPOINT	MILEPOINT DESCRIPTION	MARKED LANES	SURFACE WIDTH/TYPE*	AADT
STATE SECONDARY	R RUR MINOR ART	NONE (UNDIV)	NONE	NOT NHS	00.000		2	22I	2,331
					00.000	CO 3			
					00.000	CO 24			
					00.000				
					00.136				
					00.240				
					00.378				
					00.723				

*A,B = UNIMPROVED; C = GRADED & DRAINED; D,E = SOIL, GRAVEL, STONE; F,G = LOW TYPE BITUMINOUS
H,I = HIGH TYPE BITUMINOUS; J = CONCRETE; K = BRICK; L = BLOCK

PAGE: 99

STATE HIGHWAY ADMINISTRATION OF MARYLAND
HIGHWAY INFORMATION SERVICES DIVISION
DATA SUPPORT GROUP

PAGE: 100

STATE HIGHWAY LOCATION REFERENCE

COUNTY: BALTIMORE

DISTRICT: 4

DATE: 12/31/08

ROUTE NUMBER: MD 137 CONTINUED

INVENTORY DIRECTION: EAST

ROUTE NAME: MT CARMEL RD

STATE SYSTEM	FUNCTIONAL CLASS	MEDIAN TYPE	ACCESS CONTROL	NHS	MILEPOINT	MILEPOINT DESCRIPTION	MARKED LANES	SURFACE WIDTH/TYPE*	AADT
STATE SECONDARY	R RUR MINOR ART	NONE (UNDIV)	NONE	NOT NHS	00.750 CO159	PLEASANT MEADOW RD	2	22I	2,331
					01.678	5TH DISTRICT ELEMENTARY SCHOOL			
					01.870				4,941
					01.870 MD 25	FALLS RD			
					01.870	STOP SIGN			
					01.940	SPEED LIMIT 40 MPH			
					02.430 CO6054	HUNTER GREEN RD			
					02.730 OP6791	JOHN CARROLL LA			
					02.880 CO123	FORESTON RD			
					03.150 CO156	BRUEHL RD			
					03.250 CO155	GORSUCH MILL RD			
					03.510 CO151	YEOHO RD			
					04.090 CO221	PRETTYBOY DAM RD			
					04.095	MT CARMEL U.M.C.			
					04.095	CEMETERY			
					04.650 CO7675	BUSH CABIN CT			
					05.050 CO149	SINGLE TREE LA			
					05.290 CO147	CEDAR GROVE RD			
					05.360	SPUR FR CEDAR GROVE RD			
					06.000 OP 20	HEREFORD FARMS RD			
					06.200 CO145	EVNA RD			
					06.630 CO6243	FLICKERWOOD RD			
					06.630 CO7875	SUNSWEPT LA			
					06.659		2	24I	
					07.020		2	22I	
					07.020 CO144	MILLER LA			
					07.290 CO129	MASEMORE RD			
					07.730		2	24I	
					07.810 RP 83- 8	RAMP 8 FR IS 83 SB TO MD 137 WB			
					07.830 RP 83- 5	RAMP 5 FR RAMP 8 (FR IS 83) TO MD 137			
					07.870 RP 83- 6	RAMP 6 FR MD 137 EB TO IS 83 SB			
					07.890 RP 83- 7	RAMP 7 FR MD 137 TO RAMP 6 (TO IS 83)			
					07.910	SPEED LIMIT 35 MPH			
					07.922	BEGIN BRIDGE			
					07.940				9,631

*A,B = UNIMPROVED; C = GRADED & DRAINED; D,E = SOIL,GRAVEL,STONE; F,G = LOW TYPE BITUMINOUS
H,I = HIGH TYPE BITUMINOUS; J = CONCRETE; K= BRICK; L = BLOCK

PAGE: 100

STATE HIGHWAY ADMINISTRATION OF MARYLAND
HIGHWAY INFORMATION SERVICES DIVISION
DATA SUPPORT GROUP

PAGE: 101

STATE HIGHWAY LOCATION REFERENCE

COUNTY: BALTIMORE

DISTRICT: 4

DATE: 12/31/08

ROUTE NUMBER: MD 137 CONTINUED

INVENTORY DIRECTION: EAST

ROUTE NAME: MT CARMEL RD

STATE SYSTEM	FUNCTIONAL CLASS	MEDIAN TYPE	ACCESS CONTROL	NHS	MILEPOINT	MILEPOINT DESCRIPTION	MARKED LANES	SURFACE WIDTH/TYPE*	AADT
STATE SECONDARY	R RUR MINOR ART	NONE (UNDIV)	NONE	NOT NHS	07.940 IS 83	HARRISBURG EXPWY	2	24I	9,631
					07.940	STRUC #3050			
					07.940	EXIT #27			
					07.960	END BRIDGE			
		CENTER TLA (UNDIV)			07.990				
					07.990 RP 83- 3	RAMP 3 FR MD 137 TO RAMP 2 (TO IS 83)			
					08.010 RP 83- 2	RAMP 2 FR MD 137 WB TO IS 83 NB			
					08.050 MD889	NO NAME			
					08.050 RP 83- 1	RAMP 1 FR RAMP 4 (FR IS 83) TO MD 137			
					08.070 RP 83- 4	RAMP 4 FR IS 83 NB TO MD 137 EB			
		NONE (UNDIV)			08.220		2	22I	
					08.445	FIRST BAPTIST CHURCH OF HEREFORD			
					08.460		2	36I	
					08.480		2	24I	
					08.500 MD 45	YORK RD			
					08.500	TRAFFIC SIGNAL			

ROUTE NUMBER: MD 138

INVENTORY DIRECTION: EAST

ROUTE NAME: MONKTON RD

STATE SYSTEM	FUNCTIONAL CLASS	MEDIAN TYPE	ACCESS CONTROL	NHS	MILEPOINT	MILEPOINT DESCRIPTION	MARKED LANES	SURFACE WIDTH/TYPE*	AADT
STATE SECONDARY	R RUR MINOR ART	NONE (UNDIV)	NONE	NOT NHS	00.000		2	22I	4,460
					00.000 MD 45	YORK RD			
					00.000	TRAFFIC SIGNAL			
					00.050 CO487	FIRE HOUSE RD			
					00.060	HEREFORD VOL. FIRE DEPT			
					00.090	SPEED LIMIT 35 MPH			
					00.380 CO135	HEREFORD RD			
					00.660		2	24I	3,870
					00.660 CO130	BIG FALLS RD			
					00.800	SPEED LIMIT 45 MPH			
					00.860 CO7502	MCMILLAN DR			
					01.080 CO138	BIG FALLS RD			
					01.170 CO140	BLUE MOUNT RD			

*A,B = UNIMPROVED; C = GRADED & DRAINED; D,E = SOIL, GRAVEL, STONE; F,G = LOW TYPE BITUMINOUS
H,I = HIGH TYPE BITUMINOUS; J = CONCRETE; K = BRICK; L = BLOCK

PAGE: 101

STATE HIGHWAY ADMINISTRATION OF MARYLAND
HIGHWAY INFORMATION SERVICES DIVISION
DATA SUPPORT GROUP

PAGE: 102

STATE HIGHWAY LOCATION REFERENCE

COUNTY: BALTIMORE

DISTRICT: 4

DATE: 12/31/08

ROUTE NUMBER: MD 138 CONTINUED

INVENTORY DIRECTION: EAST

ROUTE NAME: MONKTON RD

STATE SYSTEM	FUNCTIONAL CLASS	MEDIAN TYPE	ACCESS CONTROL	NHS	MILEPOINT	MILEPOINT DESCRIPTION	MARKED LANES	SURFACE WIDTH/TYPE*	AADT
STATE SECONDARY	R RUR MINOR ART	NONE (UNDIV)	NONE	NOT NHS	01.320 CO141	BLUE MOUNT RD	2	24I	3,870
					01.660	MONKTON RD			
					02.030 OP6839	PINEY WOODS RD			
					02.250 CO137	PINEY HILL RD			
					02.350 CO8027	MAGERS LANDING RD			
					02.790 CO6637	OLD MONKTON RD			
					02.800	SPEED LIMIT 25 MPH			
					02.840	BEGIN BRIDGE			
					02.860	STRUC #B0014 GUNPOWDER FALLS			
					02.880	END BRIDGE			
					02.990 CO6638	OLD MONKTON RD			
					03.000		2	21I	
					03.120 CO225	GARFIELD AVE			
NAME: SHEPPERD RD					03.270 CO229	MONKTON RD			
					03.345	DRAINAGE STRUC #03278X0			
					03.378	SPEED LIMIT 30 MPH			
					03.590 CO230	WESLEY CHAPEL RD			
					03.593	DRAINAGE STRUC #03011X0			
					03.750	SPEED LIMIT 40 MPH			
					03.802	DRAINAGE STRUC #03279X0			
					04.070	DRAINAGE STRUC #03012X0			
					04.231	DRAINAGE STRUC #03013X0			
					04.340	DRAINAGE CBC			
					04.775	DRAINAGE STRUC #03014X0 CHARLES RUN			
					05.020				1,330
					05.020 CO232	J M PEARCE RD			
					05.020 CO231	GERTING RD			
					05.020	STOP SIGN			
					05.103	SPEED LIMIT 40 MPH			
					06.120		2	22I	2,790
NAME: TROYER RD					06.120 MD562	TROYER RD			
					06.120	STOP SIGN			
					06.160 CO256	VANCE RD			
					06.184	SPEED LIMIT 50 MPH			

*A,B = UNIMPROVED; C = GRADED & DRAINED; D,E = SOIL, GRAVEL, STONE; F,G = LOW TYPE BITUMINOUS
H,I = HIGH TYPE BITUMINOUS; J = CONCRETE; K = BRICK; L = BLOCK

PAGE: 102

STATE HIGHWAY ADMINISTRATION OF MARYLAND
HIGHWAY INFORMATION SERVICES DIVISION
DATA SUPPORT GROUP

PAGE: 103

STATE HIGHWAY LOCATION REFERENCE

COUNTY: BALTIMORE

DISTRICT: 4

DATE: 12/31/08

ROUTE NUMBER: MD 138 CONTINUED

INVENTORY DIRECTION: EAST

ROUTE NAME: TROYER RD

STATE SYSTEM	FUNCTIONAL CLASS	MEDIAN TYPE	ACCESS CONTROL	NHS	MILEPOINT	MILEPOINT DESCRIPTION	MARKED LANES	SURFACE WIDTH/TYPE*	AADT
STATE SECONDARY	R RUR MINOR ART	NONE (UNDIV)	NONE	NOT NHS	07.120		2	21I	2,470
					07.120 CO132	MCCOMAS RD			
					08.300				2,400
					08.300 CO 95	HUNTERS MILL RD			
					08.310	HARFORD CO/L			

ROUTE NUMBER: MD 139

INVENTORY DIRECTION: NORTH

ROUTE NAME: CHARLES ST

STATE SYSTEM	FUNCTIONAL CLASS	MEDIAN TYPE	ACCESS CONTROL	NHS	MILEPOINT	MILEPOINT DESCRIPTION	MARKED LANES	SURFACE WIDTH/TYPE*	AADT
STATE SECONDARY	R URB OPA	NONE (UNDIV)	NONE	NOT NHS	00.000		4	48I	24,070
					00.000	BALTO CITY LINE			
					00.092	SPEED LIMIT 40 MPH			
					00.170 OP6351	CHARLESBROOKE RD			
					00.350				21,370
					00.350 CO1200	STEVENSON LA			
					00.350	TRAFFIC SIGNAL			
					00.520 CO1448	WOODBROOK LA			
					00.520 CO1445	MEADOW RD			
					00.550	NO NAME			
					00.648	NO NAME			
					00.660 CO1444	FARVIEW RD			
		CURBED			00.720				
					00.720 MD134	BELLONA AVE			
					00.720 CO1336	BELLONA AVE			
					00.720	TRAFFIC SIGNAL			
					00.880	CROSSOVER			
					01.120	ENT TO SHEPPARD PRATT HOSPITAL			
					01.120	CROSSOVER			
					01.410 CO1442	CHARLESWAY			
					01.410	CROSSOVER			
					01.630	SPUR TO ENT G B M C			
					01.650 CO1421	MALVERN AVE			
					01.650	ENT TO G B M C			

*A,B = UNIMPROVED; C = GRADED & DRAINED; D,E = SOIL, GRAVEL, STONE; F,G = LOW TYPE BITUMINOUS
H,I = HIGH TYPE BITUMINOUS; J = CONCRETE; K = BRICK; L = BLOCK

PAGE: 103

STATE HIGHWAY ADMINISTRATION OF MARYLAND
HIGHWAY INFORMATION SERVICES DIVISION
DATA SUPPORT GROUP

PAGE: 104

STATE HIGHWAY LOCATION REFERENCE

COUNTY: BALTIMORE

DISTRICT: 4

DATE: 12/31/08

ROUTE NUMBER: MD 139 CONTINUED

INVENTORY DIRECTION: NORTH

ROUTE NAME: CHARLES ST

STATE SYSTEM	FUNCTIONAL CLASS	MEDIAN TYPE	ACCESS CONTROL	NHS	MILEPOINT	MILEPOINT DESCRIPTION	MARKED LANES	SURFACE WIDTH/TYPE*	AADT
STATE SECONDARY	R URB OPA	CURBED	NONE	NOT NHS	01.650	TRAFFIC SIGNAL	4	48I	21,370
					01.790	SPUR TO TOWSONTOWN BLVD			
					01.810				35,830
					01.810 CO1354	TOWSONTOWN BLVD			
					01.810	TRAFFIC SIGNAL			
					01.825	SPUR FR TOWSONTOWN BLVD			
					01.860	STRUC #3102 TOWSON RUN			
					01.870	SPEED LIMIT 40 MPH			
					02.080 CO1182	BOYCE AVE			
					02.130 CO1387	CHESTNUT AVE			
					02.130	TRAFFIC SIGNAL			
					02.130	DIRECTIONAL CROSSOVER			
					02.260 CO1426	NORTH WIND RD			
					02.260	CROSSOVER			
					02.380	SPUR FR BOYCE AVE			
					02.440 CO1409	BOYCE AVE			
					02.440	CROSSOVER			
					02.610 CO1389	GREENWOOD RD			
					02.610	CROSSOVER			
					02.860 CO1395	RUXTON RIDGE RD			
					02.860	CROSSOVER			
					02.960 CO7477	OLD WILLOW WAY			
					03.028		5	60I	
					03.100		6	72I	
					03.100 CO7032	JOPPA RD			
					03.100	STRUC #3079			
					03.240		4	48I	49,090
					03.240 CO1142	BELLONA AVE			
					03.240 CO1150	KENILWORTH DR			
					03.240	TRAFFIC SIGNAL			
					03.380 RP695- 9	RAMP 9 FR RAMP 3 TO MD 139 SB			
					03.380 RP695- 4	RAMP 4 FR MD 139 NB TO IS 695 EB			
					03.430 RP695- 3	RAMP 3 FR IS 695 EB TO MD 139			
					03.430 RP695- 5	RAMP 5 FR MD 139 SB TO RAMP 4 (TO IS695)			

*A,B = UNIMPROVED; C = GRADED & DRAINED; D,E = SOIL, GRAVEL, STONE; F,G = LOW TYPE BITUMINOUS
H,I = HIGH TYPE BITUMINOUS; J = CONCRETE; K = BRICK; L = BLOCK

PAGE: 104

STATE HIGHWAY ADMINISTRATION OF MARYLAND
HIGHWAY INFORMATION SERVICES DIVISION
DATA SUPPORT GROUP

PAGE: 105

STATE HIGHWAY LOCATION REFERENCE

COUNTY: BALTIMORE

DISTRICT: 4

DATE: 12/31/08

ROUTE NUMBER: MD 139 CONTINUED

INVENTORY DIRECTION: NORTH

ROUTE NAME: CHARLES ST

STATE SYSTEM	FUNCTIONAL CLASS	MEDIAN TYPE	ACCESS CONTROL	NHS	MILEPOINT	MILEPOINT DESCRIPTION	MARKED LANES	SURFACE WIDTH/TYPE*	AADT
STATE SECONDARY	R URB OPA	CURBED	NONE	NOT NHS	03.430	TRAFFIC SIGNAL	4	48I	49,090
					03.470	BEGIN BRIDGE			
			PARTIAL		03.480				30,620
					03.480 IS695	BALTO BELTWAY			
					03.480	STRUC #3160			
					03.480	EXIT #25			
					03.510	END BRIDGE			
					03.520		3	36I	
					03.520 RP695- 1	RAMP 1 FR MD 139 NB TO IS 695 WB			
					03.540	SPUR TO MD 139A			
		ROUNDAABOUT	NONE		03.550		2	36I	
					03.550	BEGIN ROUNDAABOUT			
					03.560	LUTHERVILLE ROUNDAABOUT			
					03.560 MD139B	BELLONA AVE			
					03.560 MD139A	BELLONA AVE			
					03.570	END ROUNDAABOUT			
					03.570 CO1052	N CHARLES ST (AHEAD)			

ROUTE NUMBER: MD 139A

INVENTORY DIRECTION: NORTH

ROUTE NAME: BELLONA AVE

STATE SYSTEM	FUNCTIONAL CLASS	MEDIAN TYPE	ACCESS CONTROL	NHS	MILEPOINT	MILEPOINT DESCRIPTION	MARKED LANES	SURFACE WIDTH/TYPE*	AADT
STATE SECONDARY	R URB COLL	NONE (UNDIV)	NONE	NOT NHS	00.190		2	30I	12,420
					00.190 CO1054	BELLONA AVE (BACK)			
					00.190 RP695- 2	RAMP 2 FR IS 695 WB TO BELLONA AVE			
					00.201		2	36I	
					00.230		3	36I	
					00.230 CO1053	CLARK AVE			
					00.250	SPUR FR MD 139 NB			
					00.260	LUTHERVILLE ROUNDAABOUT			
					00.260 MD139	CHARLES ST			

*A,B = UNIMPROVED; C = GRADED & DRAINED; D,E = SOIL, GRAVEL, STONE; F,G = LOW TYPE BITUMINOUS
H,I = HIGH TYPE BITUMINOUS; J = CONCRETE; K = BRICK; L = BLOCK

STATE HIGHWAY ADMINISTRATION OF MARYLAND
HIGHWAY INFORMATION SERVICES DIVISION
DATA SUPPORT GROUP

PAGE: 106

STATE HIGHWAY LOCATION REFERENCE

COUNTY: BALTIMORE

DISTRICT: 4

DATE: 12/31/08

ROUTE NUMBER: MD 139B
INVENTORY DIRECTION: NORTH
ROUTE NAME: BELLONA AVE

STATE SYSTEM	FUNCTIONAL CLASS	MEDIAN TYPE	ACCESS CONTROL	NHS	MILEPOINT	MILEPOINT DESCRIPTION	MARKED LANES	SURFACE WIDTH/TYPE*	AADT
STATE SECONDARY	R URB LOCAL	NONE (UNDIV)	NONE	NOT NHS	00.000		2	24I	599
					00.000 MD139	CHARLES ST			
					00.000	LUTHERVILLE ROUNDABOUT			
					00.130 RP695- 8	RAMP 8 FR MD 139B TO IS 695 WB			

ROUTE NUMBER: MD 140
INVENTORY DIRECTION: NORTH
ROUTE NAME: REISTERSTOWN RD

STATE SYSTEM	FUNCTIONAL CLASS	MEDIAN TYPE	ACCESS CONTROL	NHS	MILEPOINT	MILEPOINT DESCRIPTION	MARKED LANES	SURFACE WIDTH/TYPE*	AADT
STATE SECONDARY	R URB OPA	NONE (UNDIV)	NONE	NHS	00.000		4	48I	27,492
					00.000	BALTO CITY LINE			
					00.010 MU5970	GLENGYLE AVE (BALTO CITY)			
					00.090				
					00.090 CO1576	SEVEN MILE LA			
					00.090 CO1801	COLONIAL RD			
					00.090	TRAFFIC SIGNAL			
					00.190 CO6865	OLD MILFORD MILL RD			
					00.190	TRAFFIC SIGNAL			
					00.270 CO1753	RANDALL AVE			
					00.270 CO1754	COLBY RD			
					00.282	SPEED LIMIT 30 MPH			
					00.350 CO1751	MARYLAND AVE			
					00.390 CO1750	DREHER AVE			
					00.430 CO1749	WARREN RD			
					00.445	AMES-SUDBROOK U.M.C.			
					00.480 CO1748	LINDEN TERR			
					00.530 CO1577	SLADE AVE			
					00.530 CO1800	MILFORD MILL RD			
					00.530	TRAFFIC SIGNAL			
					00.580 CO1747	IRVING PL			
					00.710 CO1740	BRIGHTSIDE AVE			
					00.770 CO1733	CLARENDON AVE			
					00.820 CO1739	HAWTHORNE AVE			
					00.880		4	44I	

*A,B = UNIMPROVED; C = GRADED & DRAINED; D,E = SOIL, GRAVEL, STONE; F,G = LOW TYPE BITUMINOUS
H,I = HIGH TYPE BITUMINOUS; J = CONCRETE; K = BRICK; L = BLOCK

PAGE: 106

STATE HIGHWAY ADMINISTRATION OF MARYLAND
HIGHWAY INFORMATION SERVICES DIVISION
DATA SUPPORT GROUP

PAGE: 107

STATE HIGHWAY LOCATION REFERENCE

COUNTY: BALTIMORE

DISTRICT: 4

DATE: 12/31/08

ROUTE NUMBER: MD 140 CONTINUED

INVENTORY DIRECTION: NORTH

ROUTE NAME: REISTERSTOWN RD

STATE SYSTEM	FUNCTIONAL CLASS	MEDIAN TYPE	ACCESS CONTROL	NHS	MILEPOINT	MILEPOINT DESCRIPTION	MARKED LANES	SURFACE WIDTH/TYPE*	AADT
STATE SECONDARY	R URB OPA	NONE (UNDIV)	NONE	NHS	00.880 CO1738	SHERWOOD AVE	4	44I	27,492
					00.880	TRAFFIC SIGNAL			
					00.930 CO1737	WALDRON AVE			
					01.000 CO1708	SUDBROOK LA E			
					01.000 CO1707	SUDBROOK LA			
					01.000	TRAFFIC SIGNAL			
					01.090 CO1716	CHURCH LA			
					01.090	TRAFFIC SIGNAL			
					01.110	PIKESVILLE BRANCH BALTO CO LIBRARY			
					01.160 CO1705	WALKER AVE			
					01.160	TRAFFIC SIGNAL			
					01.200 CO1718	MC HENRY AVE			
					01.200	TRAFFIC SIGNAL			
					01.250 CO8217	OLD COURT RD			
					01.360				31,472
					01.360 CO1700	OLD COURT RD			
					01.360	TRAFFIC SIGNAL			
					01.380	SPUR FR OLD COURT RD			
					01.380	SPUR TO OLD COURT RD			
					01.403	SPEED LIMIT 30 MPH			
		CENTER TLA (UNDIV)			01.410				
					01.450	DRUID RIDGE CEMETERY			
		NONE (UNDIV)			01.475		4	40I	
		CENTER TLA (UNDIV)			01.520		4	44I	38,712
					01.520 CO1696	NAYLORS LA			
					01.520	TRAFFIC SIGNAL			
					01.710 CO1695	VILLAGE RD			
		NONE (UNDIV)			01.730				
		CURBED			01.750		4	48I	
					01.750	TRAFFIC SIGNAL			
					01.855 RP695- 6	RAMP 6 FR IS 695 EB TO MD 140 SB			
					01.867 RP695- 4	RAMP 4 FR MD 140 NB TO IS 695 EB			
		NONE (UNDIV)			01.901		4	60I	
					01.913	TRAFFIC SIGNAL			
				NOT NHS	01.930		4	60J	44,902

*A,B = UNIMPROVED; C = GRADED & DRAINED; D,E = SOIL, GRAVEL, STONE; F,G = LOW TYPE BITUMINOUS
H,I = HIGH TYPE BITUMINOUS; J = CONCRETE; K = BRICK; L = BLOCK

PAGE: 107

STATE HIGHWAY ADMINISTRATION OF MARYLAND
HIGHWAY INFORMATION SERVICES DIVISION
DATA SUPPORT GROUP

PAGE: 108

STATE HIGHWAY LOCATION REFERENCE

COUNTY: BALTIMORE

DISTRICT: 4

DATE: 12/31/08

ROUTE NUMBER: MD 140 CONTINUED

INVENTORY DIRECTION: NORTH

ROUTE NAME: REISTERSTOWN RD

STATE SYSTEM	FUNCTIONAL CLASS	MEDIAN TYPE	ACCESS CONTROL	NHS	MILEPOINT	MILEPOINT DESCRIPTION	MARKED LANES	SURFACE WIDTH/TYPE*	AADT
STATE SECONDARY	R URB OPA	NONE (UNDIV)	NONE	NOT NHS	01.930 RP695- 3	RAMP 3 FR RAMP 6 (FR IS695) TO MD 140 NB	4	60J	44,902
					01.930 RP695- 5	RAMP 5 FR MD 140 SB TO RAMP 4(TO IS695)			
					01.930	STRUC #3146			
					01.930	EXIT #20			
					01.930 IS695	BALTO BELTWAY			
					01.930 RP695- 1	RAMP 1 FR MD 140 NB TO RAMP 8 (TO IS695)			
					01.930 RP695- 7	RAMP 7 FR RAMP 2 (FR IS695) TO MD 140 SB			
		CURBED			01.950		4	60I	
					01.967		4	48I	
					01.967	TRAFFIC SIGNAL			
					02.000		5	60I	
					02.000 RP695- 8	RAMP 8 FR MD 140 SB TO IS 695 WB			
					02.000 RP695- 2	RAMP 2 FR IS 695 WB TO MD 140 NB			
		NONE (UNDIV)			02.140				
					02.140 CO1694	WOODHOLME AVE			
					02.140 CO1691	HOOKS LA			
					02.140	TRAFFIC SIGNAL			
					02.165		4	48I	
		CENTER TLA (UNDIV)			02.230				
		NONE (UNDIV)			02.360				
					02.360	ENT TO SENIOR LIVING CENTER			
					02.360	TRAFFIC SIGNAL			
					02.370	SPUR TO SENIOR LIVING CTR			
					02.390 OP1685	CASTLETON AVE			
		PAINTED			02.400				
					02.450 CO1684	KELLER RD			
		NONE (UNDIV)			02.460				
					02.530 CO7113	MT WILSON LA			
					02.530 OP6841	GREY ROCK RD			
					02.530	TRAFFIC SIGNAL			
		CENTER TLA (UNDIV)			02.580				
		NONE (UNDIV)			02.610				
					02.730		4	60I	

*A,B = UNIMPROVED; C = GRADED & DRAINED; D,E = SOIL,GRAVEL,STONE; F,G = LOW TYPE BITUMINOUS
H,I = HIGH TYPE BITUMINOUS; J = CONCRETE; K = BRICK; L = BLOCK

PAGE: 108

STATE HIGHWAY ADMINISTRATION OF MARYLAND
HIGHWAY INFORMATION SERVICES DIVISION
DATA SUPPORT GROUP

PAGE: 109

STATE HIGHWAY LOCATION REFERENCE

COUNTY: BALTIMORE

DISTRICT: 4

DATE: 12/31/08

ROUTE NUMBER: MD 140 CONTINUED

INVENTORY DIRECTION: NORTH

ROUTE NAME: REISTERSTOWN RD

STATE SYSTEM	FUNCTIONAL CLASS	MEDIAN TYPE	ACCESS CONTROL	NHS	MILEPOINT	MILEPOINT DESCRIPTION	MARKED LANES	SURFACE WIDTH/TYPE*	AADT
STATE SECONDARY	R	URB OPA	NONE	NOT NHS	02.730 CO1683	STONE CHAPEL RD	4	60I	44,902
					02.800		4	56I	
					02.840		4	52I	
					02.930 CO8153	AVALON WAY			
					02.930	TRAFFIC SIGNAL			
					03.000	SPUR TO OLD CRADOCK LA			
		CURBED			03.020		4	44I	
					03.020 CO6897	OLD CRADOCK LA			
		NONE (UNDIV)			03.150		4	48I	35,162
					03.150 CO1674	CRADDOCK LA			
					03.150 CO2250	MC DONOGH RD			
					03.150	TRAFFIC SIGNAL			
		CENTER TLA (UNDIV)			03.220				
		NONE (UNDIV)			03.260				
					03.330		4	44I	
					03.330 CO6877	CROSSROADS DR			
					03.330	VILLAGE QUEEN DR			
					03.330	TRAFFIC SIGNAL			
		CENTER TLA (UNDIV)			03.400		4	48I	
		NONE (UNDIV)			03.590				
		PAINTED			03.650				
		NONE (UNDIV)			03.720				
					03.760				36,362
					03.760 MD130	GREENSPRING VALLEY RD			
					03.760 CO7152	GREENSPRING VALLEY RD			
					03.760	TRAFFIC SIGNAL			
					03.850 CO1676	HARDEN AVE			
					03.900 CO1677	MONTROSE AVE			
		CENTER TLA (UNDIV)			03.920				
					03.920	ENT TO VALLEY CENTER			
					03.920	TRAFFIC SIGNAL			
					03.990 CO1678	KENMAR AVE			
		NONE (UNDIV)			04.150				
		CENTER TLA (UNDIV)			04.199				
					04.199	ENT TO WAL-MART			

*A,B = UNIMPROVED; C = GRADED & DRAINED; D,E = SOIL, GRAVEL, STONE; F,G = LOW TYPE BITUMINOUS
H,I = HIGH TYPE BITUMINOUS; J = CONCRETE; K = BRICK; L = BLOCK

PAGE: 109

STATE HIGHWAY ADMINISTRATION OF MARYLAND
HIGHWAY INFORMATION SERVICES DIVISION
DATA SUPPORT GROUP

PAGE: 110

STATE HIGHWAY LOCATION REFERENCE

COUNTY: BALTIMORE

DISTRICT: 4

DATE: 12/31/08

ROUTE NUMBER: MD 140 CONTINUED

INVENTORY DIRECTION: NORTH

ROUTE NAME: REISTERSTOWN RD

STATE SYSTEM	FUNCTIONAL CLASS	MEDIAN TYPE	ACCESS CONTROL	NHS	MILEPOINT	MILEPOINT DESCRIPTION	MARKED LANES	SURFACE WIDTH/TYPE*	AADT
STATE SECONDARY	R URB OPA	CENTER TLA (UNDIV)	NONE	NOT NHS	04.199	TRAFFIC SIGNAL	4	48I	36,362
					04.199	SPEED LIMIT 40 MPH			
		NONE (UNDIV)			04.380				
					04.440	ENT TO GARRISON FOREST SCHOOL			
					04.440	TRAFFIC SIGNAL			
		CENTER TLA (UNDIV)			04.475				
		NONE (UNDIV)			04.530				
		CENTER TLA (UNDIV)			04.580				
					04.580	ENT TO ST. THOMAS CENTER			
					04.580	TRAFFIC SIGNAL			
					04.660	OP 85			
		NONE (UNDIV)			04.720				
					04.720	CO5938			
					04.720	GARRISON VIEW RD			
		CENTER TLA (UNDIV)			04.752	TRAFFIC SIGNAL			
		NONE (UNDIV)			04.830				
					04.830	CO720			
					04.940	ST THOMAS LA			
					04.940	SPUR FR PAINTERS MILL RD			
				NHS	04.960				32,992
					04.960	CO2251			
					04.960	PAINTERS MILL RD			
					04.960	TRAFFIC SIGNAL			
					04.970	SPUR TO PAINTERS MILL RD			
		CENTER TLA (UNDIV)			04.990				
		CURBED			05.150				
					05.150	CO712			
					05.150	ROSEWOOD LA			
					05.150	TRAFFIC SIGNAL			
				NOT NHS	05.260				35,612
					05.260	RP140- 1			
					05.260	RAMP 1 FR MD 940 NB TO MD 140 WB			
					05.260	RP140- 7			
					05.260	RAMP 7 FR MD 140 WB TO MD 940 SB			
					05.260	TRAFFIC SIGNAL			
					05.290	RP140- 6			
					05.290	RAMP 6 FR MD 140 EB TO RAMP 7			
		PAINTED			05.310				
					05.350	CO7297			
					05.350	OWINGS MILLS BLVD			
					05.350	STRUC #B0419			
					05.360		4	44I	

*A,B = UNIMPROVED; C = GRADED & DRAINED; D,E = SOIL, GRAVEL, STONE; F,G = LOW TYPE BITUMINOUS
H,I = HIGH TYPE BITUMINOUS; J = CONCRETE; K = BRICK; L = BLOCK

PAGE: 110

STATE HIGHWAY ADMINISTRATION OF MARYLAND
HIGHWAY INFORMATION SERVICES DIVISION
DATA SUPPORT GROUP

PAGE: 111

STATE HIGHWAY LOCATION REFERENCE

COUNTY: BALTIMORE

DISTRICT: 4

DATE: 12/31/08

ROUTE NUMBER: MD 140 CONTINUED

INVENTORY DIRECTION: NORTH

ROUTE NAME: REISTERSTOWN RD

STATE SYSTEM	FUNCTIONAL CLASS	MEDIAN TYPE	ACCESS CONTROL	NHS	MILEPOINT	MILEPOINT DESCRIPTION	MARKED LANES	SURFACE WIDTH/TYPE*	AADT
STATE SECONDARY	R URB OPA	CENTER TLA (UNDIV)	NONE	NOT NHS	05.470		4	40I	35,612
					05.470 CO718	DOLFIELD RD			
					05.470	R/R #CSX 831 658 E			
					05.554	DRAINAGE STRUC #03282X0 (SB\L)			
					05.558	DRAINAGE STRUC #03283X0 (NB\L)			
					05.560	STRUC #3084 GWYNNS FALLS			
					05.600	CARLVON RD			
					05.630 CO7298	GROFF LA			
		NONE (UNDIV)			05.655		4	48I	
		CENTER TLA (UNDIV)			05.690				
					05.690 CO564	TOLLGATE RD			
					05.690	TRAFFIC SIGNAL			
		NONE (UNDIV)			05.790				
					05.790 CO584	STRAW HAT RD			
					05.790	TRAFFIC SIGNAL			
		CENTER TLA (UNDIV)			05.830				
					05.830 CO7764	OLD TOLLGATE RD			
					05.930 CO5840	PLEASANT RIDGE DR			
		NONE (UNDIV)			06.180				
					06.180	OWINGS MILLS ELEMENTARY SCHOOL			
					06.230 CO565	RITTERS LA			
					06.230 CO585	ENCHANTED HILLS RD			
					06.230	TRAFFIC SIGNAL			
		PAINTED			06.250				
		NONE (UNDIV)			06.300				
					06.310	PLEASANT HILL U.M.C.			
					06.340 CO586	E PLEASANT HILL RD			
					06.360 CO562	PLEASANT HILL RD			
					06.450 CO8281	GWYNNSWOOD RD			
		PAINTED			06.484				
					06.513	DRAINAGE STRUC #03263X0			
		NONE (UNDIV)			06.530				
					06.570		4	44I	
					06.570 CO7442	GENTLEBROOK RD			
					06.570 CO8401	SUMMERWOODS WAY			

*A,B = UNIMPROVED; C = GRADED & DRAINED; D,E = SOIL, GRAVEL, STONE; F,G = LOW TYPE BITUMINOUS
H,I = HIGH TYPE BITUMINOUS; J = CONCRETE; K = BRICK; L = BLOCK

PAGE: 111

STATE HIGHWAY ADMINISTRATION OF MARYLAND
HIGHWAY INFORMATION SERVICES DIVISION
DATA SUPPORT GROUP

PAGE: 112

STATE HIGHWAY LOCATION REFERENCE

COUNTY: BALTIMORE

DISTRICT: 4

DATE: 12/31/08

ROUTE NUMBER: MD 140 CONTINUED

INVENTORY DIRECTION: NORTH

ROUTE NAME: REISTERSTOWN RD

STATE SYSTEM	FUNCTIONAL CLASS	MEDIAN TYPE	ACCESS CONTROL	NHS	MILEPOINT	MILEPOINT DESCRIPTION	MARKED LANES	SURFACE WIDTH/TYPE*	AADT
STATE SECONDARY	R URB OPA	PAINTED	NONE	NOT NHS	06.630		4	48I	35,612
		NONE (UNDIV)			06.665				
		PAINTED			06.720				
		NONE (UNDIV)			06.790				
					06.790	CO587 GWYNNBROOK AVE			
					06.795	SPUR FR SHOPPING CENTER			
					06.870	OP 83 RICH MAR RD			
					06.870	CO7367 DOLFIELD BLVD			
					06.870	TRAFFIC SIGNAL			
					06.890	SPUR TO DOLFIELD BLVD			
		CENTER TLA (UNDIV)			06.922				
					06.970	CO636 KINGSLEY RD			
					07.040	CO556 CEDARMERE RD			
		NONE (UNDIV)			07.180				
					07.180	CO611 HIGH FALCON RD			
					07.180	TRAFFIC SIGNAL			
		CENTER TLA (UNDIV)			07.240				
					07.360	CO555 SUNSET RD			
					07.460	TIMBER GROVE RD			
					07.460	CO502 NICODEMUS RD			
					07.540	SHETLAND CIR			
		NONE (UNDIV)			07.585				
					07.620	CO645 CHERRY VALLEY RD			
					07.620	CO602 HAMMERSHIRE RD			
					07.620	TRAFFIC SIGNAL			
		CENTER TLA (UNDIV)			07.650				
					07.678	DRAINAGE STRUC #03264X0			
					07.810	CO639 AUSTIN RD			
					07.880	CO640 VIRGINIA AVE			
					07.990	CO642 CHESTNUT HILL LA W			
					07.990	CO641 CHESTNUT HILL LA			
		NONE (UNDIV)			08.034				
					08.080				18,642
					08.080	CO627 CHERRY HILL RD E			
					08.080	CO6781 FRANKLIN BLVD			

*A,B = UNIMPROVED; C = GRADED & DRAINED; D,E = SOIL, GRAVEL, STONE; F,G = LOW TYPE BITUMINOUS
H,I = HIGH TYPE BITUMINOUS; J = CONCRETE; K = BRICK; L = BLOCK

PAGE: 112

STATE HIGHWAY ADMINISTRATION OF MARYLAND
HIGHWAY INFORMATION SERVICES DIVISION
DATA SUPPORT GROUP

PAGE: 113

STATE HIGHWAY LOCATION REFERENCE

COUNTY: BALTIMORE

DISTRICT: 4

DATE: 12/31/08

ROUTE NUMBER: MD 140 CONTINUED

INVENTORY DIRECTION: NORTH

ROUTE NAME: REISTERSTOWN RD

STATE SYSTEM	FUNCTIONAL CLASS	MEDIAN TYPE	ACCESS CONTROL	NHS	MILEPOINT	MILEPOINT DESCRIPTION	MARKED LANES	SURFACE WIDTH/TYPE*	AADT
STATE SECONDARY	R URB OPA	NONE (UNDIV)	NONE	NOT NHS	08.080	TRAFFIC SIGNAL	4	48I	18,642
					08.182	FRANKLIN SENIOR HIGH SCHOOL			
					08.200	TRAFFIC SIGNAL			
					08.200	ENT TO FRANKLIN SENIOR HIGH SCHOOL			
		CENTER TLA (UNDIV)			08.300				
		NONE (UNDIV)			08.400				
					08.450	CO654 CARAWAY RD			
					08.450	TRAFFIC SIGNAL			
		CENTER TLA (UNDIV)			08.492				
NAME: MAIN ST					08.560	BOSLEY LA			
					08.650	CO660 WALSTAN AVE			
		NONE (UNDIV)			08.740				
					08.740	CO665 WALGROVE RD			
		CENTER TLA (UNDIV)			08.750				
		NONE (UNDIV)			08.800				
		CENTER TLA (UNDIV)			08.830				
					08.830	CO503 BERRYMAN'S LA			
					08.840	SPUR TO BERRYMAN'S LA			
		NONE (UNDIV)			08.880				
					08.880	CO675 CHARTLEY DR			
					08.880	TRAFFIC SIGNAL			
		CENTER TLA (UNDIV)			08.930				
		PAINTED			08.970		2	30I	
					08.970	CO504 STOCKSDALE AVE			
		NONE (UNDIV)			09.030		2	40I	
					09.030	CO505 WOODLEY AVE			
					09.100	SPEED LIMIT 30 MPH			
					09.120	CO717 SHIRLEY AVE			
					09.220	GLYNDON TRACE DR			
					09.230	CO684 GLYNDON DR			
					09.230	TRAFFIC SIGNAL			
					09.247	SIGN: REISTERSTOWN MARYLAND			
					09.280	GOLDSBOUROUGH WAY			
					09.407	REISTERSTOWN U.M.C.			
					09.410	CO690 BOND AVE			

*A,B = UNIMPROVED; C = GRADED & DRAINED; D,E = SOIL, GRAVEL, STONE; F,G = LOW TYPE BITUMINOUS
H,I = HIGH TYPE BITUMINOUS; J = CONCRETE; K = BRICK; L = BLOCK

PAGE: 113

STATE HIGHWAY ADMINISTRATION OF MARYLAND
HIGHWAY INFORMATION SERVICES DIVISION
DATA SUPPORT GROUP

PAGE: 114

STATE HIGHWAY LOCATION REFERENCE

COUNTY: BALTIMORE

DISTRICT: 4

DATE: 12/31/08

ROUTE NUMBER: MD 140 CONTINUED

INVENTORY DIRECTION: NORTH

ROUTE NAME: MAIN ST

STATE SYSTEM	FUNCTIONAL CLASS	MEDIAN TYPE	ACCESS CONTROL	NHS	MILEPOINT	MILEPOINT DESCRIPTION	MARKED LANES	SURFACE WIDTH/TYPE*	AADT
STATE SECONDARY	R URB OPA	NONE (UNDIV) CENTER TLA (UNDIV)	NONE	NOT NHS	09.490		2	30I	18,642
					09.560				
					09.560	CO499			
					09.560	COCKEYS MILL RD			
					09.617	TRAFFIC SIGNAL			
					09.617	BUSINESS CENTER			
		NONE (UNDIV)			09.620		2	22I	
					09.620	FRANKLIN MIDDLE SCHOOL			
		PAINTED			09.650		2	24I	
					09.675	TRINITY LUTHERAN CHURCH			
					09.698	REISTERSTOWN VOLUNTEER FIRE CO.			
		NONE (UNDIV)			09.710				
					09.730	CHATSWORTH AVE			
					09.730	TRAFFIC SIGNAL			
		CENTER TLA (UNDIV)			09.795				
					09.830	CO8099			
		NONE (UNDIV)			09.870	VILLAGE CENTER RD			
		CURBED			09.900				
		NONE (UNDIV)			09.930		2	44I	
NAME: WESTMINSTER PIKE					09.930	MD 30			
					09.930	HANOVER PIKE			
					09.930	TRAFFIC SIGNAL			
					09.950	SPUR FR MD 30			
					09.980		2	24I	
					10.100	CO6138			
					10.100	HARVESTVIEW RD			
					10.100	SPEED LIMIT 40 MPH			
					10.110	CO471			
		PAINTED			10.218	WOLF AVE	2	27I	
					10.255		2	24I	
		NONE (UNDIV)			10.280		2	36I	
					10.350	SPUR FR IS 795			
STATE PRIMARY	RUR OPA	CURBED		NHS	10.360		3	38I	
					10.360	IS795			
					10.360	NORTHWEST EXPRESSWAY			
					10.360	MD795			
					10.360	NO NAME			
					10.360	EXIT #9			
					10.360	TRAFFIC SIGNAL			

*A,B = UNIMPROVED; C = GRADED & DRAINED; D,E = SOIL, GRAVEL, STONE; F,G = LOW TYPE BITUMINOUS
H,I = HIGH TYPE BITUMINOUS; J = CONCRETE; K = BRICK; L = BLOCK

PAGE: 114

STATE HIGHWAY ADMINISTRATION OF MARYLAND
HIGHWAY INFORMATION SERVICES DIVISION
DATA SUPPORT GROUP

PAGE: 115

STATE HIGHWAY LOCATION REFERENCE

COUNTY: BALTIMORE

DISTRICT: 4

DATE: 12/31/08

ROUTE NUMBER: MD 140 CONTINUED

INVENTORY DIRECTION: NORTH

ROUTE NAME: WESTMINSTER PIKE

STATE SYSTEM	FUNCTIONAL CLASS	MEDIAN TYPE	ACCESS CONTROL	NHS	MILEPOINT	MILEPOINT DESCRIPTION	MARKED LANES	SURFACE WIDTH/TYPE*	AADT
STATE PRIMARY	R RUR OPA	CURBED	NONE	NHS	10.380		3	38I	18,642
					10.380	SPUR TO IS 795			
					10.390	SPUR FR MD 795			
					10.400		2	24I	
					10.433	SPUR TO OLD WESTMINSTER RD			
					10.450	DIRECTIONAL CROSSOVER			
		POSITIVE BARRIER			10.500		3	42I	
					10.500	SPUR FR WESTMINSTER RD			
					10.500	SPUR TO MITCHELL DR			
					10.550	RP795- 1 RAMP 1 FR IS 795 NB TO MD 140 WB			
					10.550	RP795- 6 RAMP 6 FR MD 140 EB TO IS 795 SB			
					10.550	STRUC #3339			
					10.590		3	40I	
					10.642		5	60I	53,942
					10.642	RP795- 1 RAMP 1 FR IS 795 NB TO MD 140 WB			
					10.710		4	48I	
					10.839	SPEED LIMIT 50 MPH			
		CURBED			10.860				
					10.876	RP795- 6 RAMP 6 FR MD 140 EB TO IS 795 SB			
		POSITIVE BARRIER			10.920				
					10.920	CO7118 MITCHELL DR			
					10.920	CROSSOVER			
					11.160	CO474 NOB HILL PARK DR			
					11.390				41,056
					11.390	CO480 GORES MILL RD			
					11.390	TRAFFIC SIGNAL			
					11.390	DIRECTIONAL CROSSOVER			
					11.480	OP6849 NO NAME			
		NONE (UNDIV)			11.600				
					11.600	CO7284 BRIAN DANIEL CT			
					11.600	CO7671 WOODFIELD CT			
					11.600	TRAFFIC SIGNAL			
		CENTER TLA (UNDIV)			11.661				
					11.720		5	60I	
					11.830	SPEED LIMIT 50 MPH			

*A,B = UNIMPROVED; C = GRADED & DRAINED; D,E = SOIL, GRAVEL, STONE; F,G = LOW TYPE BITUMINOUS
H,I = HIGH TYPE BITUMINOUS; J = CONCRETE; K = BRICK; L = BLOCK

PAGE: 115

STATE HIGHWAY ADMINISTRATION OF MARYLAND
HIGHWAY INFORMATION SERVICES DIVISION
DATA SUPPORT GROUP

PAGE: 116

STATE HIGHWAY LOCATION REFERENCE

COUNTY: BALTIMORE

DISTRICT: 4

DATE: 12/31/08

ROUTE NUMBER: MD 140 CONTINUED

INVENTORY DIRECTION: NORTH

ROUTE NAME: WESTMINSTER PIKE

STATE SYSTEM	FUNCTIONAL CLASS	MEDIAN TYPE	ACCESS CONTROL	NHS	MILEPOINT	MILEPOINT DESCRIPTION	MARKED LANES	SURFACE WIDTH/TYPE*	AADT
STATE PRIMARY	R RUR OPA	CENTER TLA (UNDIV)	NONE	NHS	12.180		5	56I	41,056
		NONE (UNDIV)			12.180	SPUR TO GLEN FALLS RD			
					12.210		5	60I	
		PAINTED			12.210 CO473	GLEN FALLS RD			
					12.240				
		NONE (UNDIV)			12.290		4	48I	
					12.420				
					12.447	BEGIN BRIDGE			
					12.470	STRUC #3083 PATAPSCO RIVER			
					12.470	CARROLL CO/L			

ROUTE NUMBER: MD 144

INVENTORY DIRECTION: EAST

ROUTE NAME: FREDERICK RD

STATE SYSTEM	FUNCTIONAL CLASS	MEDIAN TYPE	ACCESS CONTROL	NHS	MILEPOINT	MILEPOINT DESCRIPTION	MARKED LANES	SURFACE WIDTH/TYPE*	AADT
STATE SECONDARY	R URB MINOR ART	NONE (UNDIV)	NONE	NOT NHS	00.000		2	28I	10,510
					00.000	HOWARD CO/L			
					00.000	STRUC #3086 PATAPSCO RIVER			
					00.030 CO2933	OELLA AVE			
					00.070 CO2929	WESTCHESTER AVE			
					00.110		2	42I	
					00.130	SPEED LIMIT 40 MPH			
					00.250		2	30I	
					00.310		2	24I	
					00.560		3	36I	
					00.560 CO2934	RIVER RD			
					00.610 CO6775	NINE MILE CIR			
					00.750 CO6775	NINE MILE CIR			
					00.810 CO6774	OLD FREDERICK RD			
					00.880 CO6774	OLD FREDERICK RD			
					00.950 CO2900	OLD FREDERICK RD			
					00.960 CO6639	OLD FREDERICK RD			
					01.120		2	24I	
					01.120 CO6639	OLD FREDERICK RD			

*A,B = UNIMPROVED; C = GRADED & DRAINED; D,E = SOIL, GRAVEL, STONE; F,G = LOW TYPE BITUMINOUS
H,I = HIGH TYPE BITUMINOUS; J = CONCRETE; K = BRICK; L = BLOCK

PAGE: 116

STATE HIGHWAY ADMINISTRATION OF MARYLAND
HIGHWAY INFORMATION SERVICES DIVISION
DATA SUPPORT GROUP

PAGE: 117

STATE HIGHWAY LOCATION REFERENCE

COUNTY: BALTIMORE

DISTRICT: 4

DATE: 12/31/08

ROUTE NUMBER: MD 144 CONTINUED

INVENTORY DIRECTION: EAST

ROUTE NAME: FREDERICK RD

STATE SYSTEM	FUNCTIONAL CLASS	MEDIAN TYPE	ACCESS CONTROL	NHS	MILEPOINT	MILEPOINT DESCRIPTION	MARKED LANES	SURFACE WIDTH/TYPE*	AADT
STATE SECONDARY	R URB MINOR ART	PAINTED	NONE	NOT NHS	01.270		2	24I	10,510
		NONE (UNDIV)			01.280				
		PAINTED			01.300				
					01.300 CO7419	STARHILL LA			
		NONE (UNDIV)			01.350				
					01.380 CO2933	OELLA AVE			
					01.650 CO2970	HILLSIDE RD			
		PAINTED			01.660				
		NONE (UNDIV)			01.770				
					01.770 CO2936	THISTLE RD			
		PAINTED			01.790				
		NONE (UNDIV)			01.840				
					01.845	DRAINAGE CBC			
					01.880 OP241	BALFRED RD			
					01.950 CO2948	MONMOUTH RD			
					02.000 CO2946	MORERICK AVE			
					02.060	SPEED LIMIT 35 MPH			
					02.090 CO2969	DEVERE LA			
					02.180 CO2938	HILLTOP PL			
					02.180 CO2939	HILLTOP RD			
					02.190 CO7417	HILLTOP RD			
					02.270		2	28I	21,210
					02.270 CO2000	ROLLING RD			
					02.270	TRAFFIC SIGNAL			
					02.330		2	24I	
					02.340	DRAINAGE 32" CP			
					02.480		2	36I	
					02.480 CO2879	DUTTON AVE			
					02.480 CO2878	MAPLE AVE	2	24I	
					02.500				
					02.560 CO2880	OVERHILL RD			
					02.610 OP242	MONTROSE MANOR CT	2	30I	
					02.610 CO2875	SEMINOLE AVE			
					02.750 CO2866	MONTROSE AVE			
					02.780				

*A,B = UNIMPROVED; C = GRADED & DRAINED; D,E = SOIL, GRAVEL, STONE; F,G = LOW TYPE BITUMINOUS
H,I = HIGH TYPE BITUMINOUS; J = CONCRETE; K = BRICK; L = BLOCK

PAGE: 117

STATE HIGHWAY ADMINISTRATION OF MARYLAND
HIGHWAY INFORMATION SERVICES DIVISION
DATA SUPPORT GROUP

PAGE: 118

STATE HIGHWAY LOCATION REFERENCE

COUNTY: BALTIMORE

DISTRICT: 4

DATE: 12/31/08

ROUTE NUMBER: MD 144 CONTINUED

INVENTORY DIRECTION: EAST

ROUTE NAME: FREDERICK RD

STATE SYSTEM	FUNCTIONAL CLASS	MEDIAN TYPE	ACCESS CONTROL	NHS	MILEPOINT	MILEPOINT DESCRIPTION	MARKED LANES	SURFACE WIDTH/TYPE*	AADT
STATE SECONDARY	R URB OPA	NONE (UNDIV)	NONE	NOT NHS	02.780 CO2827	SMITHWOOD AVE	2	30I	21,210
					02.818		2	24I	
					02.850		2	36I	13,390
					02.850 MD166	ROLLING RD			
					02.850	TRAFFIC SIGNAL			
					02.910	SPEED LIMIT 30 MPH			
					02.950 CO2849	BEECHWOOD AVE			
					02.962	CATONSVILLE PRESBYTERIAN CHURCH			
					02.980 CO2819	BEECHWOOD AVE			
					03.030 CO2843	STANLEY DR			
					03.080 CO2828	WYNDCREST AVE			
					03.140 CO2817	OSBORNE AVE			
					03.160 CO2841	FOREST DR			
					03.197	BALTIMORE CO PUBLIC LIBRARY			
					03.230 CO2814	CATONSVILLE BEAUMONT AVE			
					03.230 CO2813	S BEAUMONT AVE			
					03.290 CO2833	LOCUST DR			
					03.290	CATONSVILLE BAPTIST CHURCH			
					03.300		2	24I	
					03.337	CATONSVILLE POST OFFICE			
					03.350		2	44I	
					03.350 CO2801	SANFORD AVE			
					03.350 CO2812	MELVIN AVE			
					03.350	TRAFFIC SIGNAL			
					03.420	SALEM LUTHERAN CHURCH			
					03.440 CO2800	NEWBURG AVE			
					03.470 CO2700	WINTERS LA			
					03.530 CO2785	MELLOR AVE			
					03.530 CO2802	EGGES LA			
					03.530	TRAFFIC SIGNAL			
					03.553	CATONSVILLE FIRE DEPT			
		PAINTED			03.605		2	36I	
					03.620		2	30I	
		NONE (UNDIV)			03.637		2	28I	

*A,B = UNIMPROVED; C = GRADED & DRAINED; D,E = SOIL, GRAVEL, STONE; F,G = LOW TYPE BITUMINOUS
H,I = HIGH TYPE BITUMINOUS; J = CONCRETE; K = BRICK; L = BLOCK

PAGE: 118

STATE HIGHWAY ADMINISTRATION OF MARYLAND
HIGHWAY INFORMATION SERVICES DIVISION
DATA SUPPORT GROUP

PAGE: 119

STATE HIGHWAY LOCATION REFERENCE

COUNTY: BALTIMORE

DISTRICT: 4

DATE: 12/31/08

ROUTE NUMBER: MD 144 CONTINUED

INVENTORY DIRECTION: EAST

ROUTE NAME: FREDERICK RD

STATE SYSTEM	FUNCTIONAL CLASS	MEDIAN TYPE	ACCESS CONTROL	NHS	MILEPOINT	MILEPOINT DESCRIPTION	MARKED LANES	SURFACE WIDTH/TYPE*	AADT
STATE SECONDARY	R URB OPA	NONE (UNDIV)	NONE	NOT NHS	03.640 CO2876	SMITH LA	2	28I	13,390
					03.670				22,530
					03.670 CO2621	INGLESIDE AVE			
					03.670 CO2784	BLOOMSBURY AVE			
					03.670	TRAFFIC SIGNAL			
		PAINTED			03.680		2	30I	
		NONE (UNDIV)			03.710		2	38I	
					03.710	CATONSVILLE ELEMENTARY SCHOOL			
					03.820 CO2780	BISHOPS LA			
		PAINTED			03.830		2	28I	
					03.830 CO2779	ST TIMOTHYS LA			
					03.850		2	24I	
		NONE (UNDIV)			03.870				
					03.900 CO2721	DELREY AVE			
					03.900	TRAFFIC SIGNAL			
					03.926		2	36I	
					03.950		2	24I	
					03.950 CO2778	HOLMEHURST AVE			
					03.960 CO2738	GLENWOOD AVE			
		PAINTED			03.990		2	40I	
					04.010 CO2777	ARBUTUS AVE			
					04.020 CO7112	WADE AVE			
		NONE (UNDIV)			04.040		2	24I	
					04.040 RP695- 6	RAMP 6 FR MD 144 TO IS 695 SB			
					04.040 RP695- 8	RAMP 8 FR IS 695 SB TO MD 144			
					04.040	TRAFFIC SIGNAL			
					04.050	BEGIN BRIDGE			
					04.070		2	28I	17,990
					04.070 IS695	BALTO BELTWAY			
					04.070	STRUC #3121			
					04.070	EXIT #13			
					04.090	END BRIDGE			
					04.100		2	36I	
					04.100 RP695- 3	RAMP 3 FR MD 144 EB TO RAMP 2 (TO IS695)			

*A,B = UNIMPROVED; C = GRADED & DRAINED; D,E = SOIL, GRAVEL, STONE; F,G = LOW TYPE BITUMINOUS
H,I = HIGH TYPE BITUMINOUS; J = CONCRETE; K = BRICK; L = BLOCK

PAGE: 119

STATE HIGHWAY ADMINISTRATION OF MARYLAND
HIGHWAY INFORMATION SERVICES DIVISION
DATA SUPPORT GROUP

PAGE: 120

STATE HIGHWAY LOCATION REFERENCE

COUNTY: BALTIMORE

DISTRICT: 4

DATE: 12/31/08

ROUTE NUMBER: MD 144 CONTINUED

INVENTORY DIRECTION: EAST

ROUTE NAME: FREDERICK RD

STATE SYSTEM	FUNCTIONAL CLASS	MEDIAN TYPE	ACCESS CONTROL	NHS	MILEPOINT	MILEPOINT DESCRIPTION	MARKED LANES	SURFACE WIDTH/TYPE*	AADT
STATE SECONDARY	R URB OPA	NONE (UNDIV)	NONE	NOT NHS	04.110 RP695- 2	RAMP 2 FR MD 144 TO IS 695 NB	2	36I	17,990
					04.130 CO2741	WOODLAWN AVE			
					04.140		2	24I	
					04.140 RP695- 4	RAMP 4 FR IS 695 NB TO MD 144			
					04.140	TRAFFIC SIGNAL			
					04.180		2	30I	
					04.180	SPUR FR DUNGARRIE DR			
					04.190 CO2742	DUNGARRIE RD			
					04.245		2	40I	
					04.270 CO2768	SHADY NOOK AVE			
					04.310 CO2776	ENJAY AVE			
					04.310	SPUR FR DUNMORE RD			
					04.320 CO2748	DUNMORE RD			
					04.350 CO2604	N PROSPECT AVE			
					04.350 CO2603	S PROSPECT AVE			
					04.350	TRAFFIC SIGNAL			
					04.400		2	36I	
					04.400 CO2774	MAPLE DR			
					04.460		2	28I	
					04.480		2	36I	11,850
					04.480 CO2763	PARADISE AVE			
					04.480	TRAFFIC SIGNAL			
					04.490		2	44I	
					04.520 CO2749	BRIARWOOD RD			
					04.560 CO2762	CEDARWOOD RD			
					04.600 CO2760	S SYMINGTON AVE			
					04.610 CO2750	N SYMINGTON AVE			
					04.680 CO2752	NUNNERY LA			
					04.750 CO2759	BELLE GROVE RD S			
					04.750 CO8523	BELLE GROVE RD N			
					04.780 CO2754	POPLAR AVE			
					04.820 CO2755	CHERRYDELL RD			
					04.840	BALTO CITY LINE			

*A,B = UNIMPROVED; C = GRADED & DRAINED; D,E = SOIL, GRAVEL, STONE; F,G = LOW TYPE BITUMINOUS
H,I = HIGH TYPE BITUMINOUS; J = CONCRETE; K = BRICK; L = BLOCK

STATE HIGHWAY ADMINISTRATION OF MARYLAND
HIGHWAY INFORMATION SERVICES DIVISION
DATA SUPPORT GROUP

PAGE: 121

STATE HIGHWAY LOCATION REFERENCE

COUNTY: BALTIMORE

DISTRICT: 4

DATE: 12/31/08

ROUTE NUMBER: MD 145

INVENTORY DIRECTION: EAST

ROUTE NAME: ASHLAND RD

STATE SYSTEM	FUNCTIONAL CLASS	MEDIAN TYPE	ACCESS CONTROL	NHS	MILEPOINT	MILEPOINT DESCRIPTION	MARKED LANES	SURFACE WIDTH/TYPE*	AADT
STATE SECONDARY	R URB OPA	NONE (UNDIV)	NONE	NOT NHS	00.000		2	24I	12,461
					00.000 MD 45	YORK RD			
					00.000	TRAFFIC SIGNAL			
					00.070		2	26I	
					00.070	SPEED LIMIT 40 MPH			
		PAINTED			00.104		2	24I	
		NONE (UNDIV)			00.150				
					00.260	STRUC #BC 6501 WESTERN RUN			
					00.350	ASHLAND PRESBYTERIAN CHURCH			
		PAINTED			00.400				
		NONE (UNDIV)			00.430				
NAME: PAPER MILL RD					00.430 CO361	ASHLAND RD			
		PAINTED			00.465				
		NONE (UNDIV)			00.490		2	20I	
		CENTER TLA (UNDIV)			00.660		2	36I	
					00.685		2	24I	
					00.710 CO6986	CHERRYWOOD CT			
					00.710 CO6982	HUNTERS RUN DR			
					00.840 CO6988	SNOWBERRY CT			
					00.840 CO7446	ARROWWOOD RD			
		NONE (UNDIV)			00.910				
		PAINTED			01.018				
		NONE (UNDIV)			01.100				
		PAINTED			01.160				
		NONE (UNDIV)			01.206				
					01.680	BEGIN BRIDGE			
					01.770	STRUC # 3376 LOCH RAVEN RESERVOIR			
					01.805	END BRIDGE			
					02.100		2	20I	
					02.230 CO359	POPLAR HILL RD			
					02.340				
					02.340 MU241	PHOENIX RD (BALTO CITY)			
					02.546	DRAINAGE STRUC #03050X0			
					02.640 CO6342	GREEN BRANCH DR			
					02.690	STRUC #3087 GREENE BRANCH			
	RUR MINOR ART								

*A,B = UNIMPROVED; C = GRADED & DRAINED; D,E = SOIL, GRAVEL, STONE; F,G = LOW TYPE BITUMINOUS
H,I = HIGH TYPE BITUMINOUS; J = CONCRETE; K = BRICK; L = BLOCK

PAGE: 121

STATE HIGHWAY ADMINISTRATION OF MARYLAND
HIGHWAY INFORMATION SERVICES DIVISION
DATA SUPPORT GROUP

PAGE: 122

STATE HIGHWAY LOCATION REFERENCE

COUNTY: BALTIMORE

DISTRICT: 4

DATE: 12/31/08

ROUTE NUMBER: MD 145 CONTINUED

INVENTORY DIRECTION: EAST

ROUTE NAME: PAPER MILL RD

STATE SYSTEM	FUNCTIONAL CLASS	MEDIAN TYPE	ACCESS CONTROL	NHS	MILEPOINT	MILEPOINT DESCRIPTION	MARKED LANES	SURFACE WIDTH/TYPE*	AADT
STATE SECONDARY	R RUR MINOR ART	NONE (UNDIV)	NONE	NOT NHS	02.908	DRAINAGE STRUC #03028X0	2	20I	12,461
					02.925	PEDESTRIAN TUNNEL STRUC #03028X0			
					02.976	DRAINAGE STRUC #03029X0			
					03.420				12,181
					03.420 CO248	COOPER RD			
					03.450	SPUR TO COOPER RD			
					03.460	DRAINAGE STRUC #03030X0			
					03.720	STRUC #3088 GREENE BRANCH			
					03.760 CO343	SUNNYBROOK RD			
					03.790		2	24I	
					03.810		2	20I	
					04.680 CO5983	YORK MANOR RD			
					04.760 CO251	OLD YORK RD			
					05.136	DRAINAGE STRUC #03516X0			
					05.240	DRAINAGE STRUC #03031X0			
					05.330 CO6256	ROBCASTE RD			
					05.365	SIGN: JACKSONVILLE			
		CENTER TLA (UNDIV)			05.400		2	24I	
		NONE (UNDIV)			05.460		3	36I	
					05.510		2	24I	
					05.540	SPUR FR MD 146			
	URB MINOR ART				05.570		2	22I	11,421
NAME: SWEET AIR RD					05.570 MD146	JARRETTSVILLE PIKE			
					05.570	TRAFFIC SIGNAL			
					05.590	SPUR FR MD 146			
					05.680	SPEED LIMIT 35 MPH			
					05.740 CO7145	HAMPSHIRE KNOB DR			
					05.825	JACKSONVILLE VOLUNTEER FIRE COMPANY			
					06.120 CO7475	FOX RUN CT			
					06.360 CO6888	SAWMILL CT			
					06.410 CO8661	BLENHEIM RD N			
					06.519	SPEED LIMIT 35 MPH			
					06.683	ST JOHNS LUTHERAN CHURCH			
					06.770 CO5989	FOX MANOR LA			

*A,B = UNIMPROVED; C = GRADED & DRAINED; D,E = SOIL, GRAVEL, STONE; F,G = LOW TYPE BITUMINOUS
H,I = HIGH TYPE BITUMINOUS; J = CONCRETE; K = BRICK; L = BLOCK

PAGE: 122

STATE HIGHWAY ADMINISTRATION OF MARYLAND
HIGHWAY INFORMATION SERVICES DIVISION
DATA SUPPORT GROUP

PAGE: 123

STATE HIGHWAY LOCATION REFERENCE

COUNTY: BALTIMORE

DISTRICT: 4

DATE: 12/31/08

ROUTE NUMBER: MD 145 CONTINUED

INVENTORY DIRECTION: EAST

ROUTE NAME: SWEET AIR RD

STATE SYSTEM	FUNCTIONAL CLASS	MEDIAN TYPE	ACCESS CONTROL	NHS	MILEPOINT	MILEPOINT DESCRIPTION	MARKED LANES	SURFACE WIDTH/TYPE*	AADT
STATE SECONDARY	R URB MINOR ART	NONE (UNDIV)	NONE	NOT NHS	06.930		2	22I	5,871
					06.930 CO258	MANOR RD			
					06.930	TRAFFIC SIGNAL			
					07.080	SPEED LIMIT 40 MPH			
					07.370 CO6721	KINCAID CT			
					07.490 CO267	SUNBURST RD			
					07.530		2	24I	
					07.560		2	22I	
					07.560 CO7594	MANOR KNOLL CT			
					08.413	DRAINAGE STRUC #03032X0			
					08.470				5,781
					08.470 CO270	GREEN RD			
					08.810 CO6264	CARROLL RIDGE CT			
					08.843		2	24I	
					08.860		2	22I	
					08.890 CO271	CARROLL MANOR RD			
					09.070 CO7000	CARROLL MEADOWS DR			
					09.385	UNION METHODIST CHURCH			
	RUR MAJ COLL				09.450				
					09.450 CO287	PATTERSON RD			
					09.740 CO6210	GLEN HIGH RD			
					09.810 CO5864	MANOR GLEN RD			
					09.890		2	24I	
					10.320	SPUR TO MD 165			
					10.320	SPUR FR MD 165			
					10.340 MD165	BALDWIN MILL RD			
					10.340 CO6269	SWEET AIR RD (AHEAD)			
					10.340	STOP SIGN			

ROUTE NUMBER: MD 146

INVENTORY DIRECTION: NORTH

ROUTE NAME: DULANEY VALLEY RD

STATE SYSTEM	FUNCTIONAL CLASS	MEDIAN TYPE	ACCESS CONTROL	NHS	MILEPOINT	MILEPOINT DESCRIPTION	MARKED LANES	SURFACE WIDTH/TYPE*	AADT
STATE SECONDARY	R URB OPA	CURBED	NONE	NOT NHS	00.000		4	48I	37,111

*A,B = UNIMPROVED; C = GRADED & DRAINED; D,E = SOIL, GRAVEL, STONE; F,G = LOW TYPE BITUMINOUS
H,I = HIGH TYPE BITUMINOUS; J = CONCRETE; K = BRICK; L = BLOCK

PAGE: 123

STATE HIGHWAY ADMINISTRATION OF MARYLAND
HIGHWAY INFORMATION SERVICES DIVISION
DATA SUPPORT GROUP

PAGE: 124

STATE HIGHWAY LOCATION REFERENCE

COUNTY: BALTIMORE

DISTRICT: 4

DATE: 12/31/08

ROUTE NUMBER: MD 146 CONTINUED

INVENTORY DIRECTION: NORTH

ROUTE NAME: DULANEY VALLEY RD

STATE SYSTEM	FUNCTIONAL CLASS	MEDIAN TYPE	ACCESS CONTROL	NHS	MILEPOINT	MILEPOINT DESCRIPTION	MARKED LANES	SURFACE WIDTH/TYPE*	AADT
STATE SECONDARY	R URB OPA	CURBED	NONE	NOT NHS	00.000 MD 45	YORK RD	4	48I	37,111
					00.000	TOWSON ROUNDABOUT			
					00.050 CO1165	INVESTMENT PL			
					00.100	ENT TO TOWSONTOWNE CENTER			
					00.100	TRAFFIC SIGNAL			
					00.150	SPEED LIMIT 30 MPH			
					00.190	ENT TO DULANEY VALLEY SHOPPING CENTER			
					00.190	TRAFFIC SIGNAL			
					00.240		5	60I	
					00.290 CO1164	FAIRMOUNT AVE			
					00.290	TRAFFIC SIGNAL			
					00.310	SPUR TO FAIRMOUNT AVE			
					00.320	SPUR FR FAIRMOUNT AVE			
					00.410		6	72I	
					00.410 CO1160	SOUTHERLY RD			
					00.430		5	60I	
					00.430	SPEED LIMIT 40 MPH			
					00.490		4	48I	
					00.500	SPUR TO GOUCHER COLLEGE			
					00.520 CO1159	LOCUSTVALE RD			
					00.520	TRAFFIC SIGNAL			
					00.630 RP695- 4	RAMP 4 FR MD 146 NB TO RAMP 5 (TO IS695)			
		PAINTED			00.650				
		NONE (UNDIV)			00.670				
					00.670 RP695- 5	RAMP 5 FR MD 146 SB TO IS 695 EB			
					00.670	TRAFFIC SIGNAL			
					00.690 RP695- 6	RAMP 6 FR IS 695 EB TO MD 146 SB			
					00.750 RP695- 3	RAMP 3 FR IS 695 EB TO MD 146 NB			
					00.762	BEGIN BRIDGE			
					00.780				24,901
					00.780 IS695	BALTO BELTWAY			
					00.780	STRUC #3162			
					00.780	EXIT #27			
					00.816	END BRIDGE			

*A,B = UNIMPROVED; C = GRADED & DRAINED; D,E = SOIL, GRAVEL, STONE; F,G = LOW TYPE BITUMINOUS
H,I = HIGH TYPE BITUMINOUS; J = CONCRETE; K = BRICK; L = BLOCK

PAGE: 124

STATE HIGHWAY ADMINISTRATION OF MARYLAND
HIGHWAY INFORMATION SERVICES DIVISION
DATA SUPPORT GROUP

PAGE: 125

STATE HIGHWAY LOCATION REFERENCE

COUNTY: BALTIMORE

DISTRICT: 4

DATE: 12/31/08

ROUTE NUMBER: MD 146 CONTINUED

INVENTORY DIRECTION: NORTH

ROUTE NAME: DULANEY VALLEY RD

STATE SYSTEM	FUNCTIONAL CLASS	MEDIAN TYPE	ACCESS CONTROL	NHS	MILEPOINT	MILEPOINT DESCRIPTION	MARKED LANES	SURFACE WIDTH/TYPE*	AADT
STATE SECONDARY	R URB OPA	NONE (UNDIV)	NONE	NOT NHS	00.830 RP695- 7	RAMP 7 FR IS 695 WB TO MD 146 SB	4	48I	24,901
					00.850 CO999	HAMPTON LA			
					00.850 RP695- 1	RAMP 1 FR MD 146 NB TO IS 695 WB			
					00.850	TRAFFIC SIGNAL			
					00.890 RP695- 8	RAMP 8 FR MD 146 SB TO RAMP 1 (TO IS695)			
		CENTER TLA (UNDIV)			00.950				
					00.950 CO958	CHARMUTH RD			
					00.950	TRAFFIC SIGNAL			
					00.990	SPEED LIMIT 40 MPH			
					01.150		4	56I	
					01.150 CO1024	VALLEY COURT RD			
					01.190 CO996	ST FRANCIS RD			
					01.460 CO1006	STRATFORD CT			
					01.520 CO7033	MEADOWCROFT LA			
		NONE (UNDIV)			01.560		4	48I	
					01.590		4	56I	16,831
					01.590 CO995	SEMINARY AVE			
					01.590	TRAFFIC SIGNAL			
					01.670	STRUC #3303 LONG QUARTER BRANCH			
					01.680	SPUR FR POT SPRING RD			
		CENTER TLA (UNDIV)			01.700		4	48I	
					01.700 CO811	POT SPRING RD			
					01.700	TRAFFIC SIGNAL			
					01.747		3	30I	
					01.778		3	34I	
		NONE (UNDIV)			01.820		2	24I	
					02.068	DRAINAGE STRUC #03350X0			
					02.242	DRAINAGE STRUC #03051X0			
					02.310 CO866	RIDGELY RD			
					02.460 CO858	IVY CHURCH RD			
					02.708	DRAINAGE STRUC #03187X0			
					02.780 CO857	CHAPELWOOD LA			
					02.962	DRAINAGE STRUC #03015X0			
					03.050 CO852	FOX CHAPEL DR			

*A,B = UNIMPROVED; C = GRADED & DRAINED; D,E = SOIL, GRAVEL, STONE; F,G = LOW TYPE BITUMINOUS
H,I = HIGH TYPE BITUMINOUS; J = CONCRETE; K = BRICK; L = BLOCK

PAGE: 125

STATE HIGHWAY ADMINISTRATION OF MARYLAND
HIGHWAY INFORMATION SERVICES DIVISION
DATA SUPPORT GROUP

PAGE: 126

STATE HIGHWAY LOCATION REFERENCE

COUNTY: BALTIMORE

DISTRICT: 4

DATE: 12/31/08

ROUTE NUMBER: MD 146 CONTINUED

INVENTORY DIRECTION: NORTH

ROUTE NAME: DULANEY VALLEY RD

STATE SYSTEM	FUNCTIONAL CLASS	MEDIAN TYPE	ACCESS CONTROL	NHS	MILEPOINT	MILEPOINT DESCRIPTION	MARKED LANES	SURFACE WIDTH/TYPE*	AADT
STATE SECONDARY	R URB OPA	NONE (UNDIV) PAINTED	NONE	NOT NHS	03.123	DRAINAGE STRUC #03188X0	2	24I	16,831
					03.225				
					03.240 CO851	WYNGATE RD			
					03.240	CROSSOVER			
		NONE (UNDIV) PAINTED			03.275				
					03.310				18,731
					03.310 CO810	TIMONIUM RD			
					03.310	TRAFFIC SIGNAL			
		NONE (UNDIV)			03.350				
					03.410 CO847	SURREY RD			
					03.450	ENT TO STELLA MARIS HOSPICE			
					03.705	DRAINAGE STRUC #03189X0			
					03.905	DRAINAGE STRUC #03190X0			
					04.000	DRAINAGE STRUC #03191X0			
					04.090	DRAINAGE STRUC #03192X0			
					04.270 MU4535	OLD BOSLEY RD (BALTO CITY)			
					04.270	TRAFFIC SIGNAL			
					04.280	SPUR TO OLD BOSLEY RD			
					04.650	BEGIN BRIDGE			
					04.760		2	24J	
					04.760	STRUC #3298 LOCH RAVEN RESERVOIR			
					04.870		2	24I	
					04.870	END BRIDGE			
					04.910		3	36I	
		PAINTED			04.940				
					04.940	SPUR TO DULANEY VALLEY RD			
		NONE (UNDIV)			04.990				11,231
					04.990 MU4540	DULANEY VALLEY RD (BALTO CITY)			
					04.990	TRAFFIC SIGNAL			
					05.098		2	24I	
					06.020		2	22I	
					06.820 CO330	BLENHEIM RD			
					07.170 CO336	SUNNYVIEW DR			
					07.320 OP 40	SUNSET LA			

*A,B = UNIMPROVED; C = GRADED & DRAINED; D,E = SOIL, GRAVEL, STONE; F,G = LOW TYPE BITUMINOUS
H,I = HIGH TYPE BITUMINOUS; J = CONCRETE; K = BRICK; L = BLOCK

PAGE: 126

STATE HIGHWAY ADMINISTRATION OF MARYLAND
HIGHWAY INFORMATION SERVICES DIVISION
DATA SUPPORT GROUP

PAGE: 127

STATE HIGHWAY LOCATION REFERENCE

COUNTY: BALTIMORE

DISTRICT: 4

DATE: 12/31/08

ROUTE NUMBER: MD 146 CONTINUED

INVENTORY DIRECTION: NORTH

ROUTE NAME: JARRETTSVILLE PIKE

STATE SYSTEM	FUNCTIONAL CLASS	MEDIAN TYPE	ACCESS CONTROL	NHS	MILEPOINT	MILEPOINT DESCRIPTION	MARKED LANES	SURFACE WIDTH/TYPE*	AADT
STATE SECONDARY	R URB OPA	NONE (UNDIV)	NONE	NOT NHS	07.380 OP 39	NO NAME	2	22I	11,231
					07.430	DRAINAGE STRUC #03417X0 OVERSHOT RUN			
					07.730 OP 38	RICHFIELD LA			
					07.930		2	24I	
					07.930 CO343	SUNNYBROOK RD			
					08.090		2	20I	15,091
					08.090 CO6615	MERRYMANS MILL RD			
					08.090	TRAFFIC SIGNAL			
					08.240 CO6427	CONSTANTINE DR			
					08.583	SPEED LIMIT 35 MPH			
					08.700 CO342	WHITESWORTH RD			
		PAINTED			08.724		2	24I	
		NONE (UNDIV)			08.770		2	20I	
					08.770 CO6197	HILLENDAL HEIGHTS RD			
					08.826	SIGN: JACKSONVILLE			
					09.000	MULTI USE TOWER			
		CENTER TLA (UNDIV)			09.050		2	24I	
					09.060	SPEED LIMIT 30 MPH			
		NONE (UNDIV)			09.184				
					09.210	SPUR TO MD 145			
	RUR MINOR ART				09.240				15,111
					09.240 MD145	SWEET AIR RD			
					09.240	TRAFFIC SIGNAL			
					09.270	SPUR TO MD 145			
		PAINTED			09.288				
					09.320	PHOENIX POST OFFICE			
		NONE (UNDIV)			09.375				
		PAINTED			09.402				
		NONE (UNDIV)			09.435				
					09.530		2	22I	
					09.530 CO260	SOUTHSIDE AVE			
					09.556 CO8543	MEREDITH RIDGE RD			
					09.611		2	24I	
					09.621		2	22I	

*A,B = UNIMPROVED; C = GRADED & DRAINED; D,E = SOIL, GRAVEL, STONE; F,G = LOW TYPE BITUMINOUS
H,I = HIGH TYPE BITUMINOUS; J = CONCRETE; K = BRICK; L = BLOCK

PAGE: 127

STATE HIGHWAY ADMINISTRATION OF MARYLAND
HIGHWAY INFORMATION SERVICES DIVISION
DATA SUPPORT GROUP

PAGE: 128

STATE HIGHWAY LOCATION REFERENCE

COUNTY: BALTIMORE

DISTRICT: 4

DATE: 12/31/08

ROUTE NUMBER: MD 146 CONTINUED

INVENTORY DIRECTION: NORTH

ROUTE NAME: JARRETTSVILLE PIKE

STATE SYSTEM	FUNCTIONAL CLASS	MEDIAN TYPE	ACCESS CONTROL	NHS	MILEPOINT	MILEPOINT DESCRIPTION	MARKED LANES	SURFACE WIDTH/TYPE*	AADT
STATE SECONDARY	R RUR MINOR ART	NONE (UNDIV)	NONE	NOT NHS	09.750 CO259	STANSBURY MILL RD	2	22I	15,111
					09.763	SPEED LIMIT 40 MPH			
					10.111	DRAINAGE STRUC #03234X0			
					10.297	SPEED LIMIT 50 MPH			
					10.397	DRAINAGE STRUC #03194X0			
					10.630				13,350
					10.630 CO258	MANOR RD			
					10.630	TRAFFIC SIGNAL			
					10.742	SMALL STRUC #03518R0			
					11.400 CO264	ALLISON RD			
					11.670	STRUC #3089 LITTLE GUNPOWDER FALLS			
					11.670	HARFORD CO/L			

ROUTE NUMBER: MD 147

INVENTORY DIRECTION: NORTH

ROUTE NAME: HARFORD RD

STATE SYSTEM	FUNCTIONAL CLASS	MEDIAN TYPE	ACCESS CONTROL	NHS	MILEPOINT	MILEPOINT DESCRIPTION	MARKED LANES	SURFACE WIDTH/TYPE*	AADT
STATE SECONDARY	R URB OPA	NONE (UNDIV)	NONE	NOT NHS	00.000		3	48I	18,681
					00.000	BALTO CITY LINE			
					00.040		3	36I	
					00.040 CO3708	LINGANORE AVE			21,351
					00.160				
					00.160 CO3481	TAYLOR AVE			
					00.160	TRAFFIC SIGNAL			
					00.170	SPEED LIMIT 25 MPH			
					00.190		2	36I	
					00.220		2	24I	
					00.220 CO3724	LAVENDER AVE			
					00.240 CO3723	PARK TERR			
					00.290 CO3726	LINWOOD AVE			
					00.290	TRAFFIC SIGNAL			
					00.350 CO3732	ALDEN RD			
					00.390 CO3734	DUBOIS AVE			
					00.400 CO3733	DUBOIS AVE			

*A,B = UNIMPROVED; C = GRADED & DRAINED; D,E = SOIL, GRAVEL, STONE; F,G = LOW TYPE BITUMINOUS
H,I = HIGH TYPE BITUMINOUS; J = CONCRETE; K = BRICK; L = BLOCK

PAGE: 128

STATE HIGHWAY ADMINISTRATION OF MARYLAND
HIGHWAY INFORMATION SERVICES DIVISION
DATA SUPPORT GROUP

PAGE: 129

STATE HIGHWAY LOCATION REFERENCE

COUNTY: BALTIMORE

DISTRICT: 4

DATE: 12/31/08

ROUTE NUMBER: MD 147 CONTINUED

INVENTORY DIRECTION: NORTH

ROUTE NAME: HARFORD RD

STATE SYSTEM	FUNCTIONAL CLASS	MEDIAN TYPE	ACCESS CONTROL	NHS	MILEPOINT	MILEPOINT DESCRIPTION	MARKED LANES	SURFACE WIDTH/TYPE*	AADT
STATE SECONDARY	R URB OPA	NONE (UNDIV)	NONE	NOT NHS	00.410 CO3736	MAPLE AVE	2	24I	21,351
					00.460 CO3737	OAK FOREST DR			
					00.520 CO3675	GARNET RD			
					00.530	PARKVILLE POST OFFICE			
					00.590 CO3670	WOODSIDE AVE			
					00.590 CO3669	EMERALD RD			
					00.590	TRAFFIC SIGNAL			
					00.646 CO3666	ONYX RD			
					00.650 CO3664	PARKTOWNE RD			
					00.658	SPEED LIMIT 30 MPH			
					00.710 CO3662	TOPAZ RD			
					00.710 CO3663	TEXAS AVE			
					00.770 CO3634	ACTON RD			
					00.810 CO3646	WILLOUGHBY RD			
					00.830 CO3645	WILLOUGHBY RD			
					00.859	PARKVILLE RECREATION COUNCIL			
					00.870		2	36I	
					00.870 CO3644	HISS AVE			
					00.890 CO3643	HISS AVE			
					00.890	HISS UNITED METHODIST CHURCH			
					00.930		4	48I	
					00.960				24,231
					00.960 CO3482	PUTTY HILL AVE			
					00.960	TRAFFIC SIGNAL			
					01.080 CO3616	NEIFIELD AVE			
					01.090 CO3620	MORELAND AVE			
					01.105	ST. URSULA SCHOOL			
					01.130 CO3614	MANN'S AVE			
					01.180 CO3607	EDGEWOOD AVE			
					01.190 CO3606	EDGEWOOD AVE			
					01.210 CO3612	GRENDON LA			
					01.240 CO3619	CALIFORNIA AVE			
					01.260 RP695- 6	RAMP 6 FR IS 695 EB TO MD 147 SB			
					01.260 RP695- 4	RAMP 4 FR MD 147 NB TO IS 695 EB			
					01.300 RP695- 5	RAMP 5 FR MD 147 SB TO IS 695 EB			

*A,B = UNIMPROVED; C = GRADED & DRAINED; D,E = SOIL, GRAVEL, STONE; F,G = LOW TYPE BITUMINOUS
H,I = HIGH TYPE BITUMINOUS; J = CONCRETE; K = BRICK; L = BLOCK

PAGE: 129

STATE HIGHWAY ADMINISTRATION OF MARYLAND
HIGHWAY INFORMATION SERVICES DIVISION
DATA SUPPORT GROUP

PAGE: 130

STATE HIGHWAY LOCATION REFERENCE

COUNTY: BALTIMORE

DISTRICT: 4

DATE: 12/31/08

ROUTE NUMBER: MD 147 CONTINUED

INVENTORY DIRECTION: NORTH

ROUTE NAME: HARFORD RD

STATE SYSTEM	FUNCTIONAL CLASS	MEDIAN TYPE	ACCESS CONTROL	NHS	MILEPOINT	MILEPOINT DESCRIPTION	MARKED LANES	SURFACE WIDTH/TYPE*	AADT
STATE SECONDARY	R URB OPA	NONE (UNDIV)	NONE	NOT NHS	01.320 RP695- 3	RAMP 3 FR IS 695 EB TO MD 147 NB	4	48I	24,231
					01.350	BEGIN BRIDGE			
					01.370				33,661
					01.370 IS695	BALTO BELTWAY			
					01.370	STRUC #3170			
					01.370	EXIT #31			
					01.390	END BRIDGE			
					01.420 RP695- 1	RAMP 1 FR MD 147 NB TO IS 695 WB			
					01.420 RP695- 7	RAMP 7 FR IS 695 WB TO MD 147 SB			
					01.470 RP695- 2	RAMP 2 FR IS 695 WB TO MD 147 NB			
					01.480		4	50I	
					01.480 RP695- 8	RAMP 8 FR MD 147 SB TO IS 695 WB			
					01.500		4	48I	
					01.500 CO3582	RICHMOND AVE			
					01.530 CO3579	EAST AVE			
					01.540 OP3578	DUNCAN LA			
					01.540	SIGN: CARNEY			
					01.600 CO3577	CHENOAK AVE			
		CENTER TLA (UNDIV)			01.680				
					01.680 CO3565	SECOND AVE			
					01.720 CO3572	THIRD AVE			
					01.740 CO3574	SCHERER AVE			
					01.780 CO3573	FOURTH AVE			
					01.820 CO3560	FIFTH AVE			
					01.860 CO3575	SIXTH AVE			
		NONE (UNDIV)			01.910				
					01.930	OLD JOPPA RD			
					01.950	SPUR TO JOPPA RD			
					01.950	SPUR FR JOPPA RD			
	URB MINOR ART				01.960				12,451
					01.960 CO1400	JOPPA RD			
					01.960	TRAFFIC SIGNAL			
		CENTER TLA (UNDIV)			02.007				
					02.040		3	40I	
					02.110	DRAINAGE STRUC #03063X0			

*A,B = UNIMPROVED; C = GRADED & DRAINED; D,E = SOIL, GRAVEL, STONE; F,G = LOW TYPE BITUMINOUS
H,I = HIGH TYPE BITUMINOUS; J = CONCRETE; K = BRICK; L = BLOCK

PAGE: 130

STATE HIGHWAY ADMINISTRATION OF MARYLAND
HIGHWAY INFORMATION SERVICES DIVISION
DATA SUPPORT GROUP

PAGE: 131

STATE HIGHWAY LOCATION REFERENCE

COUNTY: BALTIMORE

DISTRICT: 4

DATE: 12/31/08

ROUTE NUMBER: MD 147 CONTINUED

INVENTORY DIRECTION: NORTH

ROUTE NAME: HARFORD RD

STATE SYSTEM	FUNCTIONAL CLASS	MEDIAN TYPE	ACCESS CONTROL	NHS	MILEPOINT	MILEPOINT DESCRIPTION	MARKED LANES	SURFACE WIDTH/TYPE*	AADT
STATE SECONDARY	R URB MINOR ART	NONE (UNDIV) CENTER TLA (UNDIV)	NONE	NOT NHS	02.135		3	36I	12,451
					02.150				
					02.150 CO3558	JOMAT AVE			
					02.200	ASPEN HILL RD			
					02.290		2	24I	
					02.290	HARFORD VILLAGE RD			
					02.315	DRAINAGE STRUC #03171X0			
		NONE (UNDIV)			02.330				
					02.330	SKYLARK CT			
					02.370 CO3768	EDWARDS AVE			
					02.460 CO3769	ALVERTA AVE			
					02.530 CO3770	ANDREA AVE			
					02.590 CO6879	JONI CT			
					02.670 CO3764	SUMMIT AVE			
					02.770 CO3789	PLACID AVE			
					02.855	DRAINAGE STRUC #03064X0			
					02.890 CO3793	ONTARIO AVE			
					02.940 CO3794	ERIE AVE			
					02.990 CO3796	SUPERIOR AVE			
		CENTER TLA (UNDIV)			03.020				
					03.100				12,501
					03.100 CO3785	NORTHWIND RD			
					03.100	TRAFFIC SIGNAL			
					03.190				7,821
					03.190 CO3807	CUB HILL RD			
		NONE (UNDIV)			03.220				
					03.220	SPEED LIMIT 35 MPH			
					03.320 CO3797	KNOLL ACRES DR			
					04.190	BEGIN BRIDGE			
	RUR MAJ COLL				04.210		2	22I	
					04.210	STRUC #3094 BIG GUNPOWDER FALLS			
					04.230	END BRIDGE			
					04.240 CO3883	NOTCH CLIFF RD			
					04.410 CO3888	FACTORY RD			
					05.120 CO3891	GLENVIEW RD			

*A,B = UNIMPROVED; C = GRADED & DRAINED; D,E = SOIL, GRAVEL, STONE; F,G = LOW TYPE BITUMINOUS
H,I = HIGH TYPE BITUMINOUS; J = CONCRETE; K = BRICK; L = BLOCK

PAGE: 131

STATE HIGHWAY ADMINISTRATION OF MARYLAND
HIGHWAY INFORMATION SERVICES DIVISION
DATA SUPPORT GROUP

PAGE: 132

STATE HIGHWAY LOCATION REFERENCE

COUNTY: BALTIMORE

DISTRICT: 4

DATE: 12/31/08

ROUTE NUMBER: MD 147 CONTINUED

INVENTORY DIRECTION: NORTH

ROUTE NAME: HARFORD RD

STATE SYSTEM	FUNCTIONAL CLASS	MEDIAN TYPE	ACCESS CONTROL	NHS	MILEPOINT	MILEPOINT DESCRIPTION	MARKED LANES	SURFACE WIDTH/TYPE*	AADT
STATE SECONDARY	R RUR MAJ COLL	NONE (UNDIV)	NONE	NOT NHS	05.463	DRAINAGE STRUC #03345X0	2	22I	7,821
					05.690				5,641
					05.690 CO289	LONG GREEN PIKE			
					05.850	SPEED LIMIT 50 MPH			
					06.000 OP328	NO NAME			
					06.103	DRAINAGE STRUC #03305X0			
					06.160 CO3892	SHARON DR			
					06.266	DRAINAGE STRUC #03067X0			
					06.475	DRAINAGE STRUC #03343X0			
					06.620	STRUC #3093 LONG GREEN CREEK			
					06.940 CO3886	HARTLEY MILL RD			
					06.960	STRUC #3092 LONG GREEN CREEK			
					07.280	STRUC #3091 HAYSTACKS BRANCH			
					07.330 OP329	OUR RD			
					07.500 CO3893	HUTSCHENREUTER RD			
					07.515	DRAINAGE STRUC #03068X0			
					07.615	DRAINAGE STRUC #03342X0			
					08.090 CO3894	BONAPARTE AVE			
	URB MINOR ART				08.290				
					08.290 CO6933	GLEN ARM RD E			
					08.290 CO3900	MT VISTA RD			
					08.300	SPEED LIMIT 45 MPH			
					08.570 CO299	REGWOOD RD			
					08.620 CO6273	VISTA VIEW CT			
					08.705	DRAINAGE STRUC #03341X0			
					08.945	SIGN: FORK			
					08.960	SPEED LIMIT 40 MPH			
					08.973	DRAINAGE STRUC #03339X0			
					09.040 CO7087	COUNTRY HILL CT			
					09.120		2	24I	
		PAINTED			09.155				
		NONE (UNDIV)			09.170				
					09.210	FORK POST OFFICE			
	RUR MAJ COLL				09.220		2	28I	9,991
					09.220 CO3898	SUNSHINE AVE			

*A,B = UNIMPROVED; C = GRADED & DRAINED; D,E = SOIL, GRAVEL, STONE; F,G = LOW TYPE BITUMINOUS
H,I = HIGH TYPE BITUMINOUS; J = CONCRETE; K = BRICK; L = BLOCK

PAGE: 132

STATE HIGHWAY ADMINISTRATION OF MARYLAND
HIGHWAY INFORMATION SERVICES DIVISION
DATA SUPPORT GROUP

PAGE: 133

STATE HIGHWAY LOCATION REFERENCE

COUNTY: BALTIMORE

DISTRICT: 4

DATE: 12/31/08

ROUTE NUMBER: MD 147 CONTINUED

INVENTORY DIRECTION: NORTH

ROUTE NAME: HARFORD RD

STATE SYSTEM	FUNCTIONAL CLASS	MEDIAN TYPE	ACCESS CONTROL	NHS	MILEPOINT	MILEPOINT DESCRIPTION	MARKED LANES	SURFACE WIDTH/TYPE*	AADT
STATE SECONDARY	R RUR MAJ COLL	NONE (UNDIV)	NONE	NOT NHS	09.220 CO290	FORK RD	2	28I	9,991
		PAINTED			09.220	TRAFFIC SIGNAL			
		NONE (UNDIV)			09.260		2	20I	
					09.290		2	22I	
					09.301	SPEED LIMIT 40 MPH			
					09.400	DRAINAGE STRUC #03338X0			
					09.530 CO304	NEW CUT RD			
					09.730 OP565	PARK FORREST LA			
					09.741	DRAINAGE STRUC #03337X0			
					10.366	DRAINAGE STRUC #03336X0			
					10.636	DRAINAGE STRUC #03069X0			
					10.690	STRUC #3090 LITTLE GUNPOWDER FALLS			
					10.690	HARFORD CO/L			

ROUTE NUMBER: MD 150

INVENTORY DIRECTION: EAST

ROUTE NAME: EASTERN AVE

STATE SYSTEM	FUNCTIONAL CLASS	MEDIAN TYPE	ACCESS CONTROL	NHS	MILEPOINT	MILEPOINT DESCRIPTION	MARKED LANES	SURFACE WIDTH/TYPE*	AADT
STATE SECONDARY	R URB OPA	CURBED	NONE	NOT NHS	00.000		4	59I	30,672
					00.000	BALTO CITY LINE			
					00.010		4	48I	
					00.010 CO5163	45TH ST			
					00.020	SPEED LIMIT 35 MPH			
					00.170 CO5150	PEMBROOKE BLVD			
					00.170	TRAFFIC SIGNAL			
					00.170	CROSSOVER			
					00.190 CO5162	EASTERN AVE SERVICE RD			
					00.220 CO5161	SIMMONS AVE			
					00.220	CROSSOVER			
					00.280	CROSSOVER			
					00.310		4	50I	
					00.350 CO5160	WESTHAM WAY			
					00.350	CROSSOVER			
					00.380	ALLEY			

*A,B = UNIMPROVED; C = GRADED & DRAINED; D,E = SOIL, GRAVEL, STONE; F,G = LOW TYPE BITUMINOUS
H,I = HIGH TYPE BITUMINOUS; J = CONCRETE; K = BRICK; L = BLOCK

PAGE: 133

STATE HIGHWAY ADMINISTRATION OF MARYLAND
HIGHWAY INFORMATION SERVICES DIVISION
DATA SUPPORT GROUP

PAGE: 134

STATE HIGHWAY LOCATION REFERENCE

COUNTY: BALTIMORE

DISTRICT: 4

DATE: 12/31/08

ROUTE NUMBER: MD 150 CONTINUED

INVENTORY DIRECTION: EAST

ROUTE NAME: EASTERN AVE

STATE SYSTEM	FUNCTIONAL CLASS	MEDIAN TYPE	ACCESS CONTROL	NHS	MILEPOINT	MILEPOINT DESCRIPTION	MARKED LANES	SURFACE WIDTH/TYPE*	AADT
STATE SECONDARY	R URB OPA	CURBED	NONE	NOT NHS	00.420	CROSSOVER	4	50I	30,672
					00.480	CROSSOVER			
					00.540 CO5159	ASHBY AVE			
					00.540	TRAFFIC SIGNAL			
					00.540	CROSSOVER			
					00.570 CO5452	SOUTHERN AVE			
					00.570	TRAFFIC SIGNAL			
					00.570	CROSSOVER			
					00.600 RP150- 6	RAMP 6 FR MD 151 EB TO MD 150 SB			
					00.610 CO5457	FAIRVIEW AVE			
					00.650	SPUR TO NORTH POINT RD			
					00.680 RP150- 4	RAMP 4 FR MD 150 NB TO MD 151 EB			
					00.700 RP150- 5	RAMP 5 FR MD 150 SB TO MD 151 EB			
					00.750 RP150- 3	RAMP 3 FR MD 151 EB TO MD 150 NB			
					00.780				30,682
					00.780 MD151	NORTH POINT BLVD			
					00.780	STRUC #3098			
					00.810 RP150- 7	RAMP 7 FR MD 151 WB TO MD 150 SB			
					00.860		4	55I	
					00.870		4	48I	
					00.870 RP150- 1	RAMP 1 FR MD 150 NB TO MD 151 WB			
					00.910		4	62I	
					00.910 RP150- 8	RAMP 8 FR MD 150 SB TO MD 151 WB			
					00.940 RP150- 2	RAMP 2 FR MD 151 WB TO MD 150 NB			
					01.000		4	44I	
					01.023	ST PETER LUTHERAN CHURCH			
					01.040	CROSSOVER			
					01.090		4	48I	
					01.090 CO5141	54TH ST			
					01.090	TRAFFIC SIGNAL			
					01.100	SPUR TO EASTPOINT MALL			
		PAINTED			01.130				
					01.130	ENT TO EASTPOINT MALL			
					01.130	DIRECTIONAL CROSSOVER			
		NONE (UNDIV)			01.180				

*A,B = UNIMPROVED; C = GRADED & DRAINED; D,E = SOIL, GRAVEL, STONE; F,G = LOW TYPE BITUMINOUS
H,I = HIGH TYPE BITUMINOUS; J = CONCRETE; K = BRICK; L = BLOCK

PAGE: 134

STATE HIGHWAY ADMINISTRATION OF MARYLAND
HIGHWAY INFORMATION SERVICES DIVISION
DATA SUPPORT GROUP

PAGE: 135

STATE HIGHWAY LOCATION REFERENCE

COUNTY: BALTIMORE

DISTRICT: 4

DATE: 12/31/08

ROUTE NUMBER: MD 150 CONTINUED

INVENTORY DIRECTION: EAST

ROUTE NAME: EASTERN AVE

STATE SYSTEM	FUNCTIONAL CLASS	MEDIAN TYPE	ACCESS CONTROL	NHS	MILEPOINT	MILEPOINT DESCRIPTION	MARKED LANES	SURFACE WIDTH/TYPE*	AADT
STATE SECONDARY	R URB OPA	NONE (UNDIV)	NONE	NOT NHS	01.180	SPUR TO EASTPOINT MALL	4	48I	30,682
					01.230 CO5132	ROLLING MILL RD			
					01.230	ENT TO EASTPOINT MALL			
					01.230	TRAFFIC SIGNAL			
		CURBED			01.350				
					01.350	SPUR FR EASTPOINT MALL			
					01.360	SPEED LIMIT 45 MPH			
					01.420	CROSSOVER			
					01.450	R/R #CR 530 541 P			
					01.460 RP695- 8	RAMP 8 FR MD 695 SB TO MD 150 WB			
					01.550 RP695- 5	RAMP 5 FR MD 695 SB TO MD 150 EB			
					01.580 RP695- 7	RAMP 7 FR MD 150 WB TO MD 695 SB			
					01.590				30,712
					01.590 MD695	BALTO BELTWAY			
					01.590 RP695- 1	RAMP 1 FR MD 157 NB TO MD 695 WB			
					01.590	STRUC #3226			
					01.590	EXIT #38			
					01.620 RP695- 3	RAMP 3 FR MD 150 EB TO RAMP 1 (TO MD695)			
					01.750		5	58I	
					01.750 RP695- 2	RAMP 2 FR MD 150 WB TO RAMP 1 (TO MD695)			
					01.930	DIRECTIONAL CROSSOVER			
					01.960 RP695- 4	RAMP 4 FR MD 695 NB TO MD 150 EB			
					02.090 CO5135	DIAMOND POINT RD			
					02.090 MU5135	BACK RIVER SEWAGE PLANT RD			
					02.090	TRAFFIC SIGNAL			
					02.090	CROSSOVER			
					02.190		4	54I	
					02.210		4	58I	
					02.210 CO5136	ISLAND POINT RD			
					02.210	CROSSOVER			
					02.260		4	52I	
					02.260	BEGIN BRIDGE			
NAME: EASTERN BLVD					02.410	STRUC #3097 BACK RIVER			
					02.550		4	64I	

*A,B = UNIMPROVED; C = GRADED & DRAINED; D,E = SOIL, GRAVEL, STONE; F,G = LOW TYPE BITUMINOUS
H,I = HIGH TYPE BITUMINOUS; J = CONCRETE; K = BRICK; L = BLOCK

PAGE: 135

STATE HIGHWAY ADMINISTRATION OF MARYLAND
HIGHWAY INFORMATION SERVICES DIVISION
DATA SUPPORT GROUP

PAGE: 136

STATE HIGHWAY LOCATION REFERENCE

COUNTY: BALTIMORE

DISTRICT: 4

DATE: 12/31/08

ROUTE NUMBER: MD 150 CONTINUED

INVENTORY DIRECTION: EAST

ROUTE NAME: EASTERN BLVD

STATE SYSTEM	FUNCTIONAL CLASS	MEDIAN TYPE	ACCESS CONTROL	NHS	MILEPOINT	MILEPOINT DESCRIPTION	MARKED LANES	SURFACE WIDTH/TYPE*	AADT
STATE SECONDARY	R URB OPA	CURBED	NONE	NOT NHS	02.550	END BRIDGE	4	64I	30,712
					02.580 CO6177	VIRGINIA AVE SPUR			
					02.580	TRAFFIC SIGNAL			
					02.610		4	68I	
					02.610 CO4977	VIRGINIA AVE			
					02.610	TRAFFIC SIGNAL			
					02.620	SPEED LIMIT 30 MPH			
					02.660 CO4991	WAGNERS LN			
					02.660	CROSSOVER			
					02.700 CO4990	TERRACE RD			
					02.700 CO4989	MARIE AVE			
					02.700	TRAFFIC SIGNAL			
					02.700	CROSSOVER			
					02.760		4	76I	
					02.760 CO4988	EUGENE AVE			
					02.760	CROSSOVER			
					02.810 CO4987	GOELLERS AVE			
					02.810	CROSSOVER			
					02.870 CO4986	HELENA AVE			
					02.870	CROSSOVER			
					02.910 CO5008	WILTSHIRE RD			
					02.910	CROSSOVER			
					02.930		4	64I	
					02.930 CO4985	DOROTHY AVE			
					02.930	CROSSOVER			
					02.970 CO5004	BERKSHIRE RD			
					02.970	CROSSOVER			
					03.020				28,942
					03.020 CO4968	RIVERSIDE DR			
					03.020 CO5033	MACE AVE			
					03.020	TRAFFIC SIGNAL			
					03.020	CROSSOVER			
					03.040	SPUR TO MACE AVE			
					03.125	CROSSOVER			
					03.220		4	48I	

*A,B = UNIMPROVED; C = GRADED & DRAINED; D,E = SOIL, GRAVEL, STONE; F,G = LOW TYPE BITUMINOUS
H,I = HIGH TYPE BITUMINOUS; J = CONCRETE; K = BRICK; L = BLOCK

PAGE: 136

STATE HIGHWAY ADMINISTRATION OF MARYLAND
HIGHWAY INFORMATION SERVICES DIVISION
DATA SUPPORT GROUP

PAGE: 137

STATE HIGHWAY LOCATION REFERENCE

COUNTY: BALTIMORE

DISTRICT: 4

DATE: 12/31/08

ROUTE NUMBER: MD 150 CONTINUED

INVENTORY DIRECTION: EAST

ROUTE NAME: EASTERN BLVD

STATE SYSTEM	FUNCTIONAL CLASS	MEDIAN TYPE	ACCESS CONTROL	NHS	MILEPOINT	MILEPOINT DESCRIPTION	MARKED LANES	SURFACE WIDTH/TYPE*	AADT
STATE SECONDARY	R URB OPA	CURBED	NONE	NOT NHS	03.220 CO4971	TAYLOR AVE	4	48I	28,942
					03.220	TRAFFIC SIGNAL			
					03.290 CO4970	MARGARET AVE			
					03.380		4	68I	
					03.380 CO4979	WOODWARD DR			
					03.380	TRAFFIC SIGNAL			
					03.490	NEW HOPE BAPTIST CHURCH			
					03.540 CO4980	N STUART ST			
					03.540 CO6658	S STUART ST			
					03.540	CROSSOVER			
					03.610 CO4981	HARTMAN AVE			
					03.610	CROSSOVER			
					03.670	CROSSOVER			
					03.700	CROSSOVER			
					03.740	CROSSOVER			
					03.830		4	56I	
					03.850	SPUR TO S MARLYN AVE			
					03.880		4	64I	
					03.880 CO4589	MARLYN AVE N			
					03.880 CO4775	MARLYN AVE S			
					03.880	TRAFFIC SIGNAL			
					03.880	CROSSOVER			
					03.920		4	48I	
					03.920 CO4758	OLD EASTERN AVE			
					03.960		5	60I	
					03.960	SPUR FR OLD EASTERN AVE			
					03.960	TRAFFIC SIGNAL			
					04.090		4	48I	
					04.090 CO4764	SELIG AVE			
					04.090	TRAFFIC SIGNAL			
					04.193	SPEED LIMIT 35 MPH			
					04.290 CO4763	EYRING AVE			
					04.370 RP702- 8	RAMP 8 FR MD 702 SB TO MD 150 WB			
					04.420 RP702- 5	RAMP 5 FR MD 702 SB TO MD 150 EB			
					04.500				

37,822

*A,B = UNIMPROVED; C = GRADED & DRAINED; D,E = SOIL, GRAVEL, STONE; F,G = LOW TYPE BITUMINOUS
H,I = HIGH TYPE BITUMINOUS; J = CONCRETE; K = BRICK; L = BLOCK

PAGE: 137

STATE HIGHWAY ADMINISTRATION OF MARYLAND
HIGHWAY INFORMATION SERVICES DIVISION
DATA SUPPORT GROUP

PAGE: 138

STATE HIGHWAY LOCATION REFERENCE

COUNTY: BALTIMORE

DISTRICT: 4

DATE: 12/31/08

ROUTE NUMBER: MD 150 CONTINUED

INVENTORY DIRECTION: EAST

ROUTE NAME: EASTERN BLVD

STATE SYSTEM	FUNCTIONAL CLASS	MEDIAN TYPE	ACCESS CONTROL	NHS	MILEPOINT	MILEPOINT DESCRIPTION	MARKED LANES	SURFACE WIDTH/TYPE*	AADT
STATE SECONDARY	R URB OPA	CURBED	NONE	NOT NHS	04.500 MD702	SOUTHEAST BLVD	4	48I	37,822
					04.500	STRUC #3245			
					04.500 RP702- 5	RAMP 5 FR MD 702 SB TO MD 150 EB			
					04.500 RP702- 3	RAMP 3 FR MD 150 EB TO MD 702 NB			
					04.550 RP702- 3	RAMP 3 FR MD 150 EB TO MD 702 NB			
					04.660 CO4728	STEMMERS RUN RD			
					04.660	TRAFFIC SIGNAL			
					04.660 RP702- 2	RAMP 2 FR MD 150 WB TO MD 702 NB			
					04.763 CO4742	ALCOCK RD			
					04.803	CROSSOVER			
					04.810 CO4737	SEVERSKY CT			
					04.920 CO4746	SEAFORD AVE			
					05.020 CO4598	BENNETT RD			
					05.080 CO4597	ORVILLE RD			
					05.080	TRAFFIC SIGNAL			
					05.080	CROSSOVER			
					05.160 CO4750	WILBUR RD			
					05.160	DIRECTIONAL CROSSOVER			
					05.270	SPUR TO OLD EASTERN AVE			
					05.290 CO8603	SEAMASTER RD			
					05.290	TRAFFIC SIGNAL			
					05.290	CROSSOVER			
					05.290 CO4758	OLD EASTERN AVE			
					05.404 CO8604	WATERVIEW WAY			
					05.470	STRUC #3096 MIDDLE RIVER			
					05.540 CO4580	HAWTHORNE RD			
					05.560 CO4577	HAWTHORNE RD			
					05.560	CROSSOVER			
					05.650		5	60I	
					05.650 CO4582	KINGSTON RD			
					05.650	TRAFFIC SIGNAL			
					05.650 CO6105	OLD EASTERN AVE			
					05.650	CROSSOVER			
					05.730		4	48I	
					05.730 CO4579	VOLZ AVE			

*A,B = UNIMPROVED; C = GRADED & DRAINED; D,E = SOIL, GRAVEL, STONE; F,G = LOW TYPE BITUMINOUS
H,I = HIGH TYPE BITUMINOUS; J = CONCRETE; K = BRICK; L = BLOCK

PAGE: 138

STATE HIGHWAY ADMINISTRATION OF MARYLAND
HIGHWAY INFORMATION SERVICES DIVISION
DATA SUPPORT GROUP

PAGE: 139

STATE HIGHWAY LOCATION REFERENCE

COUNTY: BALTIMORE

DISTRICT: 4

DATE: 12/31/08

ROUTE NUMBER: MD 150 CONTINUED

INVENTORY DIRECTION: EAST

ROUTE NAME: EASTERN BLVD

STATE SYSTEM	FUNCTIONAL CLASS	MEDIAN TYPE	ACCESS CONTROL	NHS	MILEPOINT	MILEPOINT DESCRIPTION	MARKED LANES	SURFACE WIDTH/TYPE*	AADT
STATE SECONDARY	R URB OPA	CURBED	NONE	NOT NHS	05.730 CO6107	HARRISON BLVD	4	48I	37,822
					05.760 RP150- 8	RAMP 8 FR MD 700 SB TO MD 150 WB			
					05.760	PVT ROAD			
					05.810	SPEED LIMIT 45 MPH			
					05.860 RP150- 5	RAMP 5 FR MD 700 SB TO MD 150 EB			
					05.890	BEGIN BRIDGE			
					05.910				36,302
					05.910 MD700	MARTIN BLVD			
					05.910	STRUC #3095			
					05.920	END BRIDGE			
					05.940 RP150- 3	RAMP 3 FR MD 150 EB TO MD 700 NB			
					05.970 RP150- 1	RAMP 1 FR MD 700 NB TO MD 150 WB			
					06.035		4	54I	
					06.035	R/R CROSSING			
					06.080		4	48I	
					06.080 RP150- 2	RAMP 2 FR MD 150 WB TO MD 700 NB			
					06.143	SPEED LIMIT 45 MPH			
					06.200	TRAFFIC SIGNAL			
					06.200	DIRECTIONAL CROSSOVER			
		POSITIVE BARRIER			06.244				
		CURBED			06.390				
					06.440	SPUR TO MD 587			
					06.460 MD587	WILSON POINT RD			
					06.460	TRAFFIC SIGNAL			
					06.460	CROSSOVER			
					06.480	SPUR FR MD 587			
		UNPROTECTED			06.550				
		CURBED			06.825				
					06.900	CROSSOVER			
					06.910	SPUR TO ENT TO RAIL STATION			
					07.000	SPUR FR MD 43			
					07.020	TRAFFIC SIGNAL			
					07.020 MD 43	WHITE MARSH BLVD			
					07.020	CROSSOVER			
					07.040	SPUR TO MD 43			

*A,B = UNIMPROVED; C = GRADED & DRAINED; D,E = SOIL, GRAVEL, STONE; F,G = LOW TYPE BITUMINOUS
H,I = HIGH TYPE BITUMINOUS; J = CONCRETE; K = BRICK; L = BLOCK

PAGE: 139

STATE HIGHWAY ADMINISTRATION OF MARYLAND
HIGHWAY INFORMATION SERVICES DIVISION
DATA SUPPORT GROUP

PAGE: 140

STATE HIGHWAY LOCATION REFERENCE

COUNTY: BALTIMORE

DISTRICT: 4

DATE: 12/31/08

ROUTE NUMBER: MD 150 CONTINUED

INVENTORY DIRECTION: EAST

ROUTE NAME: EASTERN BLVD

STATE SYSTEM	FUNCTIONAL CLASS		MEDIAN TYPE	ACCESS CONTROL	NHS	MILEPOINT	MILEPOINT DESCRIPTION	MARKED LANES	SURFACE WIDTH/TYPE*	AADT
STATE SECONDARY	R	URB OPA	CURBED UNPROTECTED	NONE	NOT NHS	07.094	CROSSOVER	4	48I	36,302
						07.190				
						07.190	CROSSOVER			
						07.300	CO4601 EMALA AVE			
						07.300	CROSSOVER			
			CURBED			07.340				
			UNPROTECTED			07.420				
						07.420	CO4602 LYNBROOK RD			
						07.420	CROSSOVER			
						07.490		4	46I	
						07.490	SPEED LIMIT 40 MPH			
						07.497	DRAINAGE STRUC #03097X0			
			CENTER TLA (UNDIV)			07.520		4	48I	
						07.532	CO8373 MARINERS POINT DR			
			NONE (UNDIV)			07.630		4	44I	
						07.630	CO4603 STEVENS RD			
						07.650	OP413 VILLAGE GREEN			
						07.780	CO4609 WOODLAND AVE			
						07.824		4	48I	
						07.850		3	36I	
						07.850	CO4156 BENGIES RD			
						07.850	TRAFFIC SIGNAL			
						07.950		3	30I	
						07.950	SPUR TO CARROLL ISLAND RD			
						07.990		3	32I	11,010
						07.990	CO4610 CARROLL ISLAND RD			
						07.990	TRAFFIC SIGNAL			
						08.000		3	30I	
						08.000	SPUR FR CARROLL ISLAND RD			
						08.030		2	24I	
						08.055	SPEED LIMIT 40 MPH			
						08.090		2	22I	
						08.150		2	24I	
						08.290	LARIAT RD			
						08.310		2	22I	
NAME: EASTERN AVE		URB MINOR ART								

*A,B = UNIMPROVED; C = GRADED & DRAINED; D,E = SOIL, GRAVEL, STONE; F,G = LOW TYPE BITUMINOUS
H,I = HIGH TYPE BITUMINOUS; J = CONCRETE; K = BRICK; L = BLOCK

PAGE: 140

STATE HIGHWAY ADMINISTRATION OF MARYLAND
HIGHWAY INFORMATION SERVICES DIVISION
DATA SUPPORT GROUP

PAGE: 141

STATE HIGHWAY LOCATION REFERENCE

COUNTY: BALTIMORE

DISTRICT: 4

DATE: 12/31/08

ROUTE NUMBER: MD 150 CONTINUED

INVENTORY DIRECTION: EAST

ROUTE NAME: EASTERN AVE

STATE SYSTEM	FUNCTIONAL CLASS	MEDIAN TYPE	ACCESS CONTROL	NHS	MILEPOINT	MILEPOINT DESCRIPTION	MARKED LANES	SURFACE WIDTH/TYPE*	AADT
STATE SECONDARY	R URB MINOR ART	NONE (UNDIV)	NONE	NOT NHS	08.430 CO4600	BOWLEYS QUARTERS RD	2	22I	11,010
					08.580 CO4158	EARLS RD			
					08.610	SPUR TO EARLS RD			
					08.650	CHASE ELEMENTARY SCHOOL			
					09.015	SHINING STAR BAPTIST CHURCH			
					09.120	R/R #ATK 530 719 L			
					09.120	STRUC #PC00 68			
					09.260 OP4115	TIDEWATER LA			
					09.470 CO8201	BISCAYNE BAY BLVD			
					09.550 CO4116	MARSHY POINT RD			
					09.600 CO7883	MYERSVIEW DR			
					09.830 CO4118	MINNOW BRANCH RD			
					09.870 CO7343	REED RD			
					10.170 OP6515	BRINKSMAN RD			
					10.200	CHASE POST OFFICE			
					10.280	B.C.F.D. #54			
					10.580 CO6568	EBENEZER RD			
					10.580 CO4096	GRACES QUARTERS RD			
					10.580 CO4114	EASTERN AVE (AHEAD)			

ROUTE NUMBER: MD 151

INVENTORY DIRECTION: NORTH

ROUTE NAME: SPARROWS POINT BLVD

STATE SYSTEM	FUNCTIONAL CLASS	MEDIAN TYPE	ACCESS CONTROL	NHS	MILEPOINT	MILEPOINT DESCRIPTION	MARKED LANES	SURFACE WIDTH/TYPE*	AADT
STATE SECONDARY	R URB MINOR ART	UNPROTECTED	NONE	NOT NHS	00.000		4	48I	5,780
					00.000	BEGIN STATE MAINT @ SPARROWS POINT			
					00.000 OP544	7TH ST			
					00.000	TRAFFIC SIGNAL			
					00.000	SPARROWS POINT BLVD (PVT) (BACK)			
					00.030	SPUR TO 7TH ST			
					00.078		4	44I	
					00.220		4	48I	
					00.220	CROSSOVER			

*A,B = UNIMPROVED; C = GRADED & DRAINED; D,E = SOIL, GRAVEL, STONE; F,G = LOW TYPE BITUMINOUS
H,I = HIGH TYPE BITUMINOUS; J = CONCRETE; K = BRICK; L = BLOCK

PAGE: 141

STATE HIGHWAY ADMINISTRATION OF MARYLAND
HIGHWAY INFORMATION SERVICES DIVISION
DATA SUPPORT GROUP

PAGE: 142

STATE HIGHWAY LOCATION REFERENCE

COUNTY: BALTIMORE

DISTRICT: 4

DATE: 12/31/08

ROUTE NUMBER: MD 151 CONTINUED

INVENTORY DIRECTION: NORTH

ROUTE NAME: SPARROWS POINT BLVD

STATE SYSTEM	FUNCTIONAL CLASS	MEDIAN TYPE	ACCESS CONTROL	NHS	MILEPOINT	MILEPOINT DESCRIPTION	MARKED LANES	SURFACE WIDTH/TYPE*	AADT
STATE SECONDARY	R URB MINOR ART	UNPROTECTED CURBED	NONE	NOT NHS	00.300	CROSSOVER	4	48I	5,780
					00.510				
					00.510	BEGIN BRIDGE			
					00.510	R/R #PBR 858 251 S			
					00.530 MD151B	WHARF RD			
					00.530	STRUC #3099			
		POSITIVE BARRIER			00.550				
					00.550	END BRIDGE			
					00.580 RP151- 3	RAMP 3 FR MD 151 EB TO MD 151B NB			
		UNPROTECTED			00.610				
					00.610 RP151- 8	RAMP 8 FR MD 151B SB TO MD 151 WB			
					00.700 RP151- 2	RAMP 2 FR MD 151 WB TO MD 151B NB			
					00.700 RP151- 4	RAMP 4 FR MD 151B NB TO MD 151 EB			
					00.740	CROSSOVER			
					00.780 CO5773	WAGNER AVE			
					00.780	CROSSOVER			
					00.820 CO5772	SCHOOL HOUSE LA			
					00.820	CROSSOVER			
					00.880 MD151A	NO NAME			
					00.880	CROSSOVER			
					00.910	SPUR FR ENT TO BUSINESS			
					00.940				7,430
					00.940 CO8017	SPARROWS POINT RD			
					00.940	TRAFFIC SIGNAL			
					01.044	CROSSOVER			
					01.090	SPEED LIMIT 40 MPH			
		POSITIVE BARRIER			01.160				
					01.160 CO5751	SNYDER AVE			
					01.160	CROSSOVER			
		UNPROTECTED			01.220				
					01.253		4	50I	
					01.300		4	48I	
					01.300	ENT TO BUSINESS PARK			
					01.300	TRAFFIC SIGNAL			

NAME: NORTH POINT
BLVD

*A,B = UNIMPROVED; C = GRADED & DRAINED; D,E = SOIL, GRAVEL, STONE; F,G = LOW TYPE BITUMINOUS
H,I = HIGH TYPE BITUMINOUS; J = CONCRETE; K = BRICK; L = BLOCK

STATE HIGHWAY ADMINISTRATION OF MARYLAND
HIGHWAY INFORMATION SERVICES DIVISION
DATA SUPPORT GROUP

PAGE: 143

STATE HIGHWAY LOCATION REFERENCE

COUNTY: BALTIMORE

DISTRICT: 4

DATE: 12/31/08

ROUTE NUMBER: MD 151 CONTINUED

INVENTORY DIRECTION: NORTH

ROUTE NAME: NORTH POINT BLVD

STATE SYSTEM	FUNCTIONAL CLASS	MEDIAN TYPE	ACCESS CONTROL	NHS	MILEPOINT	MILEPOINT DESCRIPTION	MARKED LANES	SURFACE WIDTH/TYPE*	AADT
STATE SECONDARY	R URB MINOR ART	POSITIVE BARRIER	NONE	NOT NHS	01.450		4	48I	7,430
		UNPROTECTED			01.470 CO5632	DELMAR AVE			
					01.550				
		CURBED			01.700	SPUR FR MD 158			
					01.720				
					01.720 MD158	BETHLEHEM BLVD			
					01.720	TRAFFIC SIGNAL			
					01.740	SPUR FR MD 158			
					01.740	SPUR TO MD 158			
					01.820 RP695- 2	RAMP 2 FR MD 151 WB TO MD 695 NB			
					01.870 RP695- 3	RAMP 3 FR MD 151 EB TO MD 695 NB			
		UNPROTECTED			01.870	CROSSOVER			17,470
					01.890				
					01.890 MD695	BALTO BELTWAY			
					01.890	STRUC #3370			
					01.890	EXIT #42			
					01.930 RP695- 5	RAMP 5 FR MD 695 SB TO MD 151 EB			
					02.010 CO5527	MORSE LA			
					02.010 RP695- 8	RAMP 8 FR MD 695 SB TO MD 151 WB			
					02.010	TRAFFIC SIGNAL			
					02.010	CROSSOVER			
					02.070	R/R #CR 530 556 E			
					02.090	CROSSOVER			
					02.190	CROSSOVER			
					02.270	DIRECTIONAL CROSSOVER			
					02.290	SPEED LIMIT 40 MPH			
					02.413	DIRECTIONAL CROSSOVER			
					02.512 OP7039	MERRITT LA			
					02.512	DIRECTIONAL CROSSOVER			
					02.520	DIRECTIONAL CROSSOVER			
					02.590	DIRECTIONAL CROSSOVER			
					02.600 CO8358	CHRISTINA CT			
		CURBED			02.710				13,800
					02.710 CO5533	WISE AVE EXT			
					02.710 CO5560	WISE AVE			

*A,B = UNIMPROVED; C = GRADED & DRAINED; D,E = SOIL, GRAVEL, STONE; F,G = LOW TYPE BITUMINOUS
H,I = HIGH TYPE BITUMINOUS; J = CONCRETE; K = BRICK; L = BLOCK

PAGE: 143

STATE HIGHWAY ADMINISTRATION OF MARYLAND
HIGHWAY INFORMATION SERVICES DIVISION
DATA SUPPORT GROUP

PAGE: 144

STATE HIGHWAY LOCATION REFERENCE

COUNTY: BALTIMORE

DISTRICT: 4

DATE: 12/31/08

ROUTE NUMBER: MD 151 CONTINUED

INVENTORY DIRECTION: NORTH

ROUTE NAME: NORTH POINT BLVD

STATE SYSTEM	FUNCTIONAL CLASS	MEDIAN TYPE	ACCESS CONTROL	NHS	MILEPOINT	MILEPOINT DESCRIPTION	MARKED LANES	SURFACE WIDTH/TYPE*	AADT
STATE SECONDARY	R URB MINOR ART	CURBED	NONE	NOT NHS	02.710	TRAFFIC SIGNAL	4	48I	13,800
		UNPROTECTED			02.712	SPUR TO WISE AVE			
					02.780				
		CURBED			02.836	PLEASANT ZION BAPTIST CHURCH			
					02.940				
		UNPROTECTED			02.940 CO8008	NORTH POINT RD			
					02.940	CROSSOVER			
					02.970				
					02.970 CO5534	KIRKLAND ST			
					02.970	CROSSOVER			
					03.080	SPEED LIMIT 45 MPH			
					03.220	NORTH POINT BAPTIST CHURCH			
					03.323	CROSSOVER			
					03.440	SPUR FR NEW BATTLE GROVE RD			
					03.450 CO6594	NEW BATTLE GROVE RD			
					03.450	TRAFFIC SIGNAL			
					03.560 CO5549	ST GREGORY DR			
					03.710 CO5554	ST MONICA DR			
					03.710	TRAFFIC SIGNAL			
					03.890 CO5558	OLD BATTLE GROVE RD			
					03.890	TRAFFIC SIGNAL			
					03.920	SPUR TO BATTLE GROVE RD			
					04.110 CO8008	NORTH POINT RD			
					04.110	CROSSOVER			
					04.170	SPUR FR NORTH POINT RD			
					04.230				15,650
					04.230 CO5820	COVE RD			
					04.230 CO8007	NORTH POINT RD			
					04.230	TRAFFIC SIGNAL			
					04.230	CROSSOVER			
					04.360 CO5514	ROSEBANK AVE			
					04.420 CO5513	DUKIE AVE			
					04.570 CO5505	CHARLESMONT RD			
					04.570	CROSSOVER			
					04.870 CO5510	TRAPPE RD			

*A,B = UNIMPROVED; C = GRADED & DRAINED; D,E = SOIL, GRAVEL, STONE; F,G = LOW TYPE BITUMINOUS
H,I = HIGH TYPE BITUMINOUS; J = CONCRETE; K = BRICK; L = BLOCK

PAGE: 144

STATE HIGHWAY ADMINISTRATION OF MARYLAND
HIGHWAY INFORMATION SERVICES DIVISION
DATA SUPPORT GROUP

PAGE: 145

STATE HIGHWAY LOCATION REFERENCE

COUNTY: BALTIMORE

DISTRICT: 4

DATE: 12/31/08

ROUTE NUMBER: MD 151 CONTINUED

INVENTORY DIRECTION: NORTH

ROUTE NAME: NORTH POINT BLVD

STATE SYSTEM	FUNCTIONAL CLASS	MEDIAN TYPE	ACCESS CONTROL	NHS	MILEPOINT	MILEPOINT DESCRIPTION	MARKED LANES	SURFACE WIDTH/TYPE*	AADT
STATE SECONDARY	R URB MINOR ART	UNPROTECTED POSITIVE BARRIER	NONE	NOT NHS	04.870	TRAFFIC SIGNAL	4	48I	15,650
					05.100				
					05.110 CO5494	NORRIS LA			
					05.200	BEGIN BRIDGE			
					05.250 MD695	BALTO BELTWAY			
					05.250	STRUC #3272			
					05.250	EXIT #40			
					05.320	END BRIDGE			
					05.430 RP695- 2	RAMP 2 FR MD 151 WB TO MD 695 NB			
					05.500 RP695- 1	RAMP 1 FR MD 695 NB TO MD 151 WB			
					05.570 RP695- 6	RAMP 6 FR MD 151 EB TO MD 695 SB			
					05.740 RP695- 5	RAMP 5 FR MD 695 SB TO MD 151 EB			
					05.900 CO5462	NORDBRUCH AVE			
	URB OPA				05.910				
					05.910 MD695	BALTO BELTWAY			
					05.910	STRUC #3223			
					05.930	SPUR TO MD 151 SB			
		UNPROTECTED			05.970				
					05.970 CO5461	CARROLL AVE			
					06.040 RP151- 4	RAMP 4 FR RAMP 1 (FR MD695) TO MD 151 EB			
					06.100		6	72I	
					06.100 RP151- 1	RAMP 1 FR RAMP 1 (FR MD695) TO MD 151 WB			
					06.100	BEGIN BRIDGE			
				NHS	06.120				30,030
					06.120 RP695- 1	RAMP 1 FR MD 157 NB TO MD 695 WB			
					06.120 RP695- 6	RAMP 6 FR MD 695 EB TO MD 157 SB			
					06.120	STRUC #3242			
					06.140	END BRIDGE			
		CURBED			06.230				
					06.230 RP151- 6	RAMP 6 FR MD151 EB TO RAMP 6(TO MD157)			
					06.230 RP151- 8	RAMP 8 FR RAMP 6 (FR MD695) TO MD 151 WB			
					06.251	DRAINAGE STRUC #03308X0			
					06.270	SPEED LIMIT 50 MPH			

*A,B = UNIMPROVED; C = GRADED & DRAINED; D,E = SOIL, GRAVEL, STONE; F,G = LOW TYPE BITUMINOUS
H,I = HIGH TYPE BITUMINOUS; J = CONCRETE; K = BRICK; L = BLOCK

PAGE: 145

STATE HIGHWAY ADMINISTRATION OF MARYLAND
HIGHWAY INFORMATION SERVICES DIVISION
DATA SUPPORT GROUP

PAGE: 146

STATE HIGHWAY LOCATION REFERENCE

COUNTY: BALTIMORE

DISTRICT: 4

DATE: 12/31/08

ROUTE NUMBER: MD 151 CONTINUED

INVENTORY DIRECTION: NORTH

ROUTE NAME: NORTH POINT BLVD

STATE SYSTEM	FUNCTIONAL CLASS	MEDIAN TYPE	ACCESS CONTROL	NHS	MILEPOINT	MILEPOINT DESCRIPTION	MARKED LANES	SURFACE WIDTH/TYPE*	AADT
STATE SECONDARY	R URB OPA	UNPROTECTED	NONE	NHS	06.360		4	48I	30,030
					06.360	TRAFFIC SIGNAL			
					06.390	SPUR FR EASTPOINT MALL			
					06.470	SPUR FR SHOPPING CENTER			
					06.470	SPUR TO SHOPPING CENTER			
		CURBED			06.500				23,550
					06.500	ENT TO EASTPOINT MALL			
					06.500	TRAFFIC SIGNAL			
		POSITIVE BARRIER			06.520				
					06.520	SPUR TO EASTPOINT MALL			
					06.580	SPUR FR EASTPOINT MALL			
		UNPROTECTED			06.670				
					06.710	RP150- 2 RAMP 2 FR MD 151 WB TO MD 150 NB			
					06.740	RP150- 4 RAMP 4 FR MD 150 NB TO MD 151 EB			
					06.790	RP150- 1 RAMP 1 FR MD 150 NB TO MD 151 WB			
					06.830	RP150- 3 RAMP 3 FR MD 151 EB TO MD 150 NB			
					06.830	BEGIN BRIDGE			
					06.850				23,940
					06.850	MD150 EASTERN AVE			
					06.850	STRUC #3098			
					06.870	END BRIDGE			
					06.880	RP150- 7 RAMP 7 FR MD 151 WB TO MD 150 SB			
					06.920	RP150- 5 RAMP 5 FR MD 150 SB TO MD 151 EB			
					07.000	RP150- 8 RAMP 8 FR MD 150 SB TO MD 151 WB			
					07.050	RP150- 6 RAMP 6 FR MD 151 EB TO MD 150 SB			
					07.060	CO5156 CONLEY ST			
					07.100	SPUR TO CONLEY ST			
					07.100	SPEED LIMIT 50 MPH			
		POSITIVE BARRIER			07.160				
					07.185	SPUR FR BUSINESS			
					07.280	CO5148 BALTIMORE ST			
					07.280	TRAFFIC SIGNAL			
					07.312	SPUR TO BALTIMORE ST			
		CURBED			07.460				
					07.460	R/R #CTN 847 966 A			

*A,B = UNIMPROVED; C = GRADED & DRAINED; D,E = SOIL, GRAVEL, STONE; F,G = LOW TYPE BITUMINOUS
H,I = HIGH TYPE BITUMINOUS; J = CONCRETE; K = BRICK; L = BLOCK

PAGE: 146

STATE HIGHWAY ADMINISTRATION OF MARYLAND
HIGHWAY INFORMATION SERVICES DIVISION
DATA SUPPORT GROUP

PAGE: 147

STATE HIGHWAY LOCATION REFERENCE

COUNTY: BALTIMORE

DISTRICT: 4

DATE: 12/31/08

ROUTE NUMBER: MD 151 CONTINUED

INVENTORY DIRECTION: NORTH

ROUTE NAME: NORTH POINT BLVD

STATE SYSTEM	FUNCTIONAL CLASS	MEDIAN TYPE	ACCESS CONTROL	NHS	MILEPOINT	MILEPOINT DESCRIPTION	MARKED LANES	SURFACE WIDTH/TYPE*	AADT
STATE SECONDARY	R URB OPA	CURBED	NONE	NHS	07.570 CO5132	ROLLING MILL RD	4	48I	23,940
					07.570 MU1200	KANE ST			
					07.570	TRAFFIC SIGNAL			
					07.580	BALTO CITY LINE			

ROUTE NUMBER: MD 151A

INVENTORY DIRECTION: NORTH

ROUTE NAME: NO NAME

STATE SYSTEM	FUNCTIONAL CLASS	MEDIAN TYPE	ACCESS CONTROL	NHS	MILEPOINT	MILEPOINT DESCRIPTION	MARKED LANES	SURFACE WIDTH/TYPE*	AADT
STATE SECONDARY	R URB LOCAL	NONE (UNDIV)	NONE	NOT NHS	00.000		1	20I	0
					00.000 MD151	NORTH POINT BLVD			
					00.010 CO5771	LAKEVIEW AVE			
					00.070 CO8017	SPARROWS POINT RD			

ROUTE NUMBER: MD 151B

INVENTORY DIRECTION: SOUTH

ROUTE NAME: WHARF RD

STATE SYSTEM	FUNCTIONAL CLASS	MEDIAN TYPE	ACCESS CONTROL	NHS	MILEPOINT	MILEPOINT DESCRIPTION	MARKED LANES	SURFACE WIDTH/TYPE*	AADT
STATE SECONDARY	R URB MINOR ART	NONE (UNDIV)	NONE	NOT NHS	00.000		2	24I	4,302
					00.000 MD158	BETHLEHEM BLVD			
					00.000	TRAFFIC SIGNAL			
					00.020	SPUR FR MD 158			
					00.089	SPEED LIMIT 40 MPH			
		CURBED			00.110				
					00.110	BEGIN BRIDGE			
					00.130	ENT TO WAREHOUSE			
					00.135	STRUC #3351			
					00.140	R/R CROSSING			
		PAINTED			00.160				
					00.160	END BRIDGE			
		POSITIVE BARRIER			00.185		2	32I	
					00.185	MD 151B (NB/L)			
					00.210		2	24I	

*A,B = UNIMPROVED; C = GRADED & DRAINED; D,E = SOIL, GRAVEL, STONE; F,G = LOW TYPE BITUMINOUS
H,I = HIGH TYPE BITUMINOUS; J = CONCRETE; K = BRICK; L = BLOCK

PAGE: 147

STATE HIGHWAY ADMINISTRATION OF MARYLAND
HIGHWAY INFORMATION SERVICES DIVISION
DATA SUPPORT GROUP

PAGE: 148

STATE HIGHWAY LOCATION REFERENCE

COUNTY: BALTIMORE

DISTRICT: 4

DATE: 12/31/08

ROUTE NUMBER: MD 151B CONTINUED

INVENTORY DIRECTION: SOUTH

ROUTE NAME: WHARF RD

STATE SYSTEM	FUNCTIONAL CLASS	MEDIAN TYPE	ACCESS CONTROL	NHS	MILEPOINT	MILEPOINT DESCRIPTION	MARKED LANES	SURFACE WIDTH/TYPE*	AADT
STATE SECONDARY	R URB MINOR ART	POSITIVE BARRIER	NONE	NOT NHS	00.235 RP151- 7	RAMP 7 FR MD 151B NB TO MD 151B SB	2	24I	4,302
					00.245 RP151- 7	RAMP 7 FR MD 151B NB TO MD 151B SB			
					00.290 RP151- 2	RAMP 2 FR MD 151 WB TO MD 151B NB			
					00.300		2	26I	
					00.300 RP151- 8	RAMP 8 FR MD 151B SB TO MD 151 WB			
					00.310		2	28I	
					00.340		3	40I	
					00.340 RP151- 8	RAMP 8 FR MD 151B SB TO MD 151 WB			
					00.340	STRUC #3350			
		PAINTED			00.400		2	24I	
		NONE (UNDIV)			00.430				
					00.430	MD 151B (NB/L)			
					00.470 MD151	SPARROWS POINT BLVD			
					00.470	STRUC #3099			
					00.500		2	32I	
					00.500 RP151- 9	RAMP 9 FR MD 151B SB TO MD 151B SB			
		PAINTED			00.510				
		NONE (UNDIV)			00.545		2	24I	
					00.545 RP151- 3	RAMP 3 FR MD 151 EB TO MD 151B NB			
					00.545	STOP SIGN			
					00.545 RP151- 5	RAMP 5 FR MD 151B SB TO RAMP 4(TO MD151)			
					00.563 RP151- 4	RAMP 4 FR MD 151B NB TO MD 151 EB			
					00.600 OP525	WHARF RD (AHEAD)			
					00.600 RP151- 9	RAMP 9 FR MD 151B SB TO MD 151B SB			

ROUTE NUMBER: MD 157

INVENTORY DIRECTION: NORTH

ROUTE NAME: PENINSULA EXPWY

STATE SYSTEM	FUNCTIONAL CLASS	MEDIAN TYPE	ACCESS CONTROL	NHS	MILEPOINT	MILEPOINT DESCRIPTION	MARKED LANES	SURFACE WIDTH/TYPE*	AADT
STATE SECONDARY	R URB MINOR ART	CURBED	NONE	NOT NHS	00.000		4	48I	8,160
					00.000 MD158	BETHLEHEM BLVD			
					00.000	TRAFFIC SIGNAL			
					00.030	SPUR TO MD 158			

*A,B = UNIMPROVED; C = GRADED & DRAINED; D,E = SOIL, GRAVEL, STONE; F,G = LOW TYPE BITUMINOUS
H,I = HIGH TYPE BITUMINOUS; J = CONCRETE; K = BRICK; L = BLOCK

PAGE: 148

STATE HIGHWAY ADMINISTRATION OF MARYLAND
HIGHWAY INFORMATION SERVICES DIVISION
DATA SUPPORT GROUP

PAGE: 149

STATE HIGHWAY LOCATION REFERENCE

COUNTY: BALTIMORE

DISTRICT: 4

DATE: 12/31/08

ROUTE NUMBER: MD 157 CONTINUED

INVENTORY DIRECTION: NORTH

ROUTE NAME: PENINSULA EXPWY

STATE SYSTEM	FUNCTIONAL CLASS	MEDIAN TYPE	ACCESS CONTROL	NHS	MILEPOINT	MILEPOINT DESCRIPTION	MARKED LANES	SURFACE WIDTH/TYPE*	AADT
STATE SECONDARY	R URB MINOR ART	CURBED	NONE	NOT NHS	00.060 MD695	BALTO BELTWAY	4	48I	8,160
					00.060	STRUC #B Z437			
					00.060	EXIT #43			
					00.077		5	60I	
		POSITIVE BARRIER			00.101	SPEED LIMIT 50 MPH			
					00.160				
					00.170	BEGIN BRIDGE			
					00.180 RP695- 9	RAMP 9 FR MD 695 WB TO MD 695 WB			
					00.180	STRUC #3349			
					00.190	END BRIDGE			
					00.220		4	48I	
					00.220 RP695- 7	RAMP 7 FR MD 157 NB TO RAMP 9 (TO MD695)			
					00.240 RP695- 5	RAMP 5 FR RAMP 9 (FR MD695) TO MD 157 SB			
					00.288	SIGN: VIETNAM VETERANS HIGHWAY			
					00.360 RP695- 8	RAMP 8 FR RAMP 9 (FR MD695) TO MD 157 NB			
					00.390 RP695- 6	RAMP 6 FR MD 157 SB TO RAMP 9 (TO MD695)			
		NONE (UNDIV)			00.420	SPUR TO RESERVOIR RD			
					00.445				
					00.445	RESERVOIR RD			
					00.445	TRAFFIC SIGNAL			
					00.449	SPUR TO GATED ENT			
					00.475	SPUR FR RESERVOIR RD			
					00.510	SPEED LIMIT 50 MPH			
					01.230		4	48J	
					01.230	BEGIN BRIDGE			
					01.390	STRUC #3365 BEAR CREEK			
					01.490		4	48I	
					01.490	END BRIDGE			
		PAINTED			01.650				
		CURBED			01.720				
		UNPROTECTED			01.750				
		CURBED			02.010				
					02.050 CO5391	CHESTERWOOD RD			

*A,B = UNIMPROVED; C = GRADED & DRAINED; D,E = SOIL, GRAVEL, STONE; F,G = LOW TYPE BITUMINOUS
H,I = HIGH TYPE BITUMINOUS; J = CONCRETE; K = BRICK; L = BLOCK

PAGE: 149

STATE HIGHWAY ADMINISTRATION OF MARYLAND
HIGHWAY INFORMATION SERVICES DIVISION
DATA SUPPORT GROUP

PAGE: 150

STATE HIGHWAY LOCATION REFERENCE

COUNTY: BALTIMORE

DISTRICT: 4

DATE: 12/31/08

ROUTE NUMBER: MD 157 CONTINUED

INVENTORY DIRECTION: NORTH

ROUTE NAME: PENINSULA EXPWY

STATE SYSTEM	FUNCTIONAL CLASS	MEDIAN TYPE	ACCESS CONTROL	NHS	MILEPOINT	MILEPOINT DESCRIPTION	MARKED LANES	SURFACE WIDTH/TYPE*	AADT
STATE SECONDARY	R URB MINOR ART	CURBED POSITIVE BARRIER	NONE	NOT NHS	02.080	SPUR FR CHESTERWOOD RD	4	48I	8,160
					02.090				
					02.130	BEGIN BRIDGE			
					02.150	R/R #CSX 140 314G			
					02.150	STRUC #B0119			
					02.180	END BRIDGE			
		UNPROTECTED			02.405				
					02.550	DIRECTIONAL CROSSOVER			
					02.580 CO5387	ORMAND RD			
					02.645		4	60I	
		CURBED			02.680				
					02.700		4	48I	
					02.700	SPUR TO MERRITT BLVD			
					02.710	SPUR FR MERRITT BLVD			
					02.730				27,290
NAME: MERRITT BLVD					02.730 CO5460	MERRITT BLVD			
					02.730 CO5380	MERRITT AVE			
					02.730	TRAFFIC SIGNAL			
					02.760	SPUR TO MERRITT AVE			
					02.760	SPUR FR MD 157			
					02.810	SPEED LIMIT 40 MPH			
					02.840 CO5384	KIRKLEIGH RD			
					02.975	SIGN: WELCOME TO STANBROOK			
					03.030 CO5377	MEADOW LA			
					03.030 CO5383	MOORGATE RD			
					03.030	TRAFFIC SIGNAL			
					03.030	CROSSOVER			
					03.138	SIGN: WELCOME TO EASTFIELD			
					03.180	SPUR FR SEARLES RD			
					03.180	SPUR TO SEARLES RD			
					03.220 CO5400	SEARLES RD			
					03.220	TRAFFIC SIGNAL			
					03.270	SPUR TO SEARLES RD			
					03.270	SPUR FR SEARLES RD			
					03.360	CROSSOVER			

*A,B = UNIMPROVED; C = GRADED & DRAINED; D,E = SOIL, GRAVEL, STONE; F,G = LOW TYPE BITUMINOUS
H,I = HIGH TYPE BITUMINOUS; J = CONCRETE; K = BRICK; L = BLOCK

PAGE: 150

STATE HIGHWAY ADMINISTRATION OF MARYLAND
HIGHWAY INFORMATION SERVICES DIVISION
DATA SUPPORT GROUP

PAGE: 151

STATE HIGHWAY LOCATION REFERENCE

COUNTY: BALTIMORE

DISTRICT: 4

DATE: 12/31/08

ROUTE NUMBER: MD 157 CONTINUED

INVENTORY DIRECTION: NORTH

ROUTE NAME: MERRITT BLVD

STATE SYSTEM	FUNCTIONAL CLASS	MEDIAN TYPE	ACCESS CONTROL	NHS	MILEPOINT	MILEPOINT DESCRIPTION	MARKED LANES	SURFACE WIDTH/TYPE*	AADT
STATE SECONDARY	R	URB MINOR ART	CURBED	NONE	NOT NHS	03.460			
						SPUR TO WISE AVE	4	48I	27,290
					03.460	SPUR FR HOLABIRD AVE			
		URB OPA			03.490				42,430
					03.490	CO5212 HOLABIRD AVE			
					03.490	CO5560 WISE AVE			
					03.490	TRAFFIC SIGNAL			
					03.490	CROSSOVER			
					03.520	SPUR FR WISE AVE			
					03.520	SPUR TO HOLABIRD AVE			
					03.530		4	50I	
					03.540		4	48I	
					03.540	CO5500 TRAPPE RD			
					03.580	SPUR FR TRAPPE RD			
					03.630	SPUR FR WESTFIELD RD			
		UNPROTECTED			03.640		5	60I	
					03.640	CO5426 WESTFIELD RD			
					03.640	CO5425 WESTFIELD RD			
					03.640	CROSSOVER			
					03.720	SPUR FR IVES LA			
					03.740	CROSSOVER			
		CURBED			03.780				
					03.800		6	72I	
		UNPROTECTED			03.890				
					03.890	CROSSOVER			
					03.890	ENT TO SHOPPING CENTER			
					03.890	TRAFFIC SIGNAL			
		CURBED			04.040				
					04.130		5	60I	
					04.130	ENT TO SHOPPING CENTER			
					04.130	TRAFFIC SIGNAL			
					04.130	CROSSOVER			
					04.170		4	48I	
					04.220	SPUR TO GERMAN HILL RD			
					04.220	SPUR FR GERMAN HILL RD			
					04.260				43,190

*A,B = UNIMPROVED; C = GRADED & DRAINED; D,E = SOIL, GRAVEL, STONE; F,G = LOW TYPE BITUMINOUS
H,I = HIGH TYPE BITUMINOUS; J = CONCRETE; K = BRICK; L = BLOCK

PAGE: 151

STATE HIGHWAY ADMINISTRATION OF MARYLAND
HIGHWAY INFORMATION SERVICES DIVISION
DATA SUPPORT GROUP

PAGE: 152

STATE HIGHWAY LOCATION REFERENCE

COUNTY: BALTIMORE

DISTRICT: 4

DATE: 12/31/08

ROUTE NUMBER: MD 157 CONTINUED

INVENTORY DIRECTION: NORTH

ROUTE NAME: MERRITT BLVD

STATE SYSTEM	FUNCTIONAL CLASS	MEDIAN TYPE	ACCESS CONTROL	NHS	MILEPOINT	MILEPOINT DESCRIPTION	MARKED LANES	SURFACE WIDTH/TYPE*	AADT
STATE SECONDARY	R URB OPA	CURBED	NONE	NOT NHS	04.260 CO5185	GERMAN HILL RD	4	48I	43,190
					04.260	TRAFFIC SIGNAL			
					04.290	SPUR TO GERMAN HILL RD			
					04.290	SPUR FR GERMAN HILL RD			
		UNPROTECTED			04.368				
					04.480 CO5428	RABON AVE			
					04.480	STRUC #B0329 BREAD & CHEESE CREEK			
					04.480	CROSSOVER			
					04.760	SPUR FR NORTH POINT RD			
					04.760	SPUR TO NORTH POINT RD			
					04.790 CO8007	NORTH POINT RD			
					04.790 RP695- 1	RAMP 1 FR MD 157 NB TO MD 695 WB			
					04.790 RP695- 6	RAMP 6 FR MD 695 EB TO MD 157 SB			
					04.790	EXIT #39			
					04.790	TRAFFIC SIGNAL			

ROUTE NUMBER: MD 158

INVENTORY DIRECTION: EAST

ROUTE NAME: BETHLEHEM BLVD

STATE SYSTEM	FUNCTIONAL CLASS	MEDIAN TYPE	ACCESS CONTROL	NHS	MILEPOINT	MILEPOINT DESCRIPTION	MARKED LANES	SURFACE WIDTH/TYPE*	AADT
STATE SECONDARY	R URB COLL	NONE (UNDIV)	NONE	NOT NHS	00.000		2	24I	12,160
					00.000 OP523	RIVERSIDE DR (BACK)			
					00.700	BEGIN BRIDGE			
					00.770	STRUC #3367 MUD FLATS			
					00.860	END BRIDGE			
		PAINTED			00.880		3	36I	
					00.930 RP695- 1	RAMP 1 FR MD 695 NB TO MD 158 WB			
		CURBED			00.950				
					00.950 RP695- 4	RAMP 4 FR MD 695 NB TO MD 158 EB			
					01.050		3	39I	
					01.050	SPUR FR MD 157			
	URB MINOR ART				01.070		3	36I	
					01.070 MD157	PENINSULA EXPWY			
					01.070	TRAFFIC SIGNAL			

*A,B = UNIMPROVED; C = GRADED & DRAINED; D,E = SOIL, GRAVEL, STONE; F,G = LOW TYPE BITUMINOUS
H,I = HIGH TYPE BITUMINOUS; J = CONCRETE; K = BRICK; L = BLOCK

PAGE: 152

STATE HIGHWAY ADMINISTRATION OF MARYLAND
HIGHWAY INFORMATION SERVICES DIVISION
DATA SUPPORT GROUP

PAGE: 153

STATE HIGHWAY LOCATION REFERENCE

COUNTY: BALTIMORE

DISTRICT: 4

DATE: 12/31/08

ROUTE NUMBER: MD 158 CONTINUED

INVENTORY DIRECTION: EAST

ROUTE NAME: BETHLEHEM BLVD

STATE SYSTEM	FUNCTIONAL CLASS	MEDIAN TYPE	ACCESS CONTROL	NHS	MILEPOINT	MILEPOINT DESCRIPTION	MARKED LANES	SURFACE WIDTH/TYPE*	AADT
STATE SECONDARY	R URB MINOR ART	CURBED	NONE	NOT NHS	01.200		4	48I	12,160
					01.200	RP695- 3 RAMP 3 FR MD 158 TO MD 695 NB			
					01.200	SHIPYARD RD			
					01.200	TRAFFIC SIGNAL			
					01.212	SPUR FR SHIPYARD RD			
					01.275		3	36I	
					01.288	SPEED LIMIT 40 MPH			
					01.340		2	24I	
					01.510	SPUR TO MD 151B			
					01.520	MD151B WHARF RD			
					01.520	TRAFFIC SIGNAL			
		UNPROTECTED			01.568				
		CURBED			01.730				
					01.730	PRIVATE ENT			
					01.730	CROSSOVER			
		UNPROTECTED			01.782				
		CURBED			01.843				
		PAINTED			01.896				
		NONE (UNDIV)			01.930				
					01.960	BEGIN BRIDGE			
					01.990	STRUC #3368 P & B R/R			
					02.010	END BRIDGE			
		CURBED			02.030				
		UNPROTECTED			02.050				
		CURBED			02.124				
					02.170	SPUR FR MD 151			
					02.180	SPUR TO MD 151			
					02.210	MD151 NORTH POINT BLVD			
					02.210	TRAFFIC SIGNAL			
		UNPROTECTED			02.230				
					02.230	SPUR TO MD 151			
					02.266		2	26I	
		CURBED			02.290		2	28I	
		NONE (UNDIV)			02.320		2	24I	
					02.340	SPUR FR NORTH POINT RD			

*A,B = UNIMPROVED; C = GRADED & DRAINED; D,E = SOIL, GRAVEL, STONE; F,G = LOW TYPE BITUMINOUS
H,I = HIGH TYPE BITUMINOUS; J = CONCRETE; K = BRICK; L = BLOCK

PAGE: 153

STATE HIGHWAY ADMINISTRATION OF MARYLAND
HIGHWAY INFORMATION SERVICES DIVISION
DATA SUPPORT GROUP

PAGE: 154

STATE HIGHWAY LOCATION REFERENCE

COUNTY: BALTIMORE

DISTRICT: 4

DATE: 12/31/08

ROUTE NUMBER: MD 158 CONTINUED

INVENTORY DIRECTION: EAST

ROUTE NAME: BETHLEHEM BLVD

STATE SYSTEM	FUNCTIONAL CLASS	MEDIAN TYPE	ACCESS CONTROL	NHS	MILEPOINT	MILEPOINT DESCRIPTION	MARKED LANES	SURFACE WIDTH/TYPE*	AADT
STATE SECONDARY	R URB MINOR ART	NONE (UNDIV)	NONE	NOT NHS	02.350 CO5677	NORTH POINT RD	2	24I	12,160
					02.350	SIGN: END STATE MAINTENANCE			

ROUTE NUMBER: MD 165

INVENTORY DIRECTION: NORTH

ROUTE NAME: BALDWIN MILL RD

STATE SYSTEM	FUNCTIONAL CLASS	MEDIAN TYPE	ACCESS CONTROL	NHS	MILEPOINT	MILEPOINT DESCRIPTION	MARKED LANES	SURFACE WIDTH/TYPE*	AADT
STATE SECONDARY	R RUR MAJ COLL	NONE (UNDIV)	NONE	NOT NHS	00.000		2	20I	6,060
					00.000 CO291	BALDWIN MILL RD (BACK)			
					00.124	SPEED LIMIT 40 MPH			
					00.770		2	24I	
					00.820	SPUR FR MD 145			
					00.830				6,870
					00.830 CO6269	SWEET AIR RD			
					00.830 MD145	SWEET AIR RD			
					00.840	SPUR TO MD 145			
					00.900		2	20I	
					00.970 OP566	NO NAME			
					01.370 OP567	LYNCH LA			
					01.400	STRUC #3100 LITTLE GUNPOWDER FALLS			
					01.400	HARFORD CO/L			

ROUTE NUMBER: MD 166

INVENTORY DIRECTION: NORTH

ROUTE NAME: METROPOLITAN BLVD

STATE SYSTEM	FUNCTIONAL CLASS	MEDIAN TYPE	ACCESS CONTROL	NHS	MILEPOINT	MILEPOINT DESCRIPTION	MARKED LANES	SURFACE WIDTH/TYPE*	AADT
STATE SECONDARY	R URB FRWY EXPWY	UNPROTECTED	FULL	NOT NHS	00.000		4	48I	27,410
					00.000 IS195	METROPOLITAN BLVD (BACK)			
					00.000	SPEED LIMIT 50 MPH			
					00.040 RP166- 5	RAMP 5 FR UMBC BLVD SB TO MD 166 EB			
					00.070 CO3118	SELFORD RD			
					00.070	STRUC #3292			
					00.220		5	60I	

*A,B = UNIMPROVED; C = GRADED & DRAINED; D,E = SOIL, GRAVEL, STONE; F,G = LOW TYPE BITUMINOUS
H,I = HIGH TYPE BITUMINOUS; J = CONCRETE; K = BRICK; L = BLOCK

PAGE: 154

STATE HIGHWAY ADMINISTRATION OF MARYLAND
HIGHWAY INFORMATION SERVICES DIVISION
DATA SUPPORT GROUP

PAGE: 155

STATE HIGHWAY LOCATION REFERENCE

COUNTY: BALTIMORE

DISTRICT: 4

DATE: 12/31/08

ROUTE NUMBER: MD 166 CONTINUED

INVENTORY DIRECTION: NORTH

ROUTE NAME: METROPOLITAN BLVD

STATE SYSTEM	FUNCTIONAL CLASS	MEDIAN TYPE	ACCESS CONTROL	NHS	MILEPOINT	MILEPOINT DESCRIPTION	MARKED LANES	SURFACE WIDTH/TYPE*	AADT
STATE SECONDARY	R URB FRWY EXPWY	UNPROTECTED	FULL	NOT NHS	00.220 RP166- 2	RAMP 2 FR MD 166 WB TO UMBC BLVD NB	5	60I	27,410
		POSITIVE BARRIER			00.300				
					00.360		2	24J	24,412
					00.360 MD166	METROPOLITAN BLVD (S/B OUT OF SIGHT LA)			
					00.360	BEGIN BRIDGE			
					00.380	STRUC #3291			
					00.380 RP166- 5	RAMP 5 FR UMBC BLVD SB TO MD 166 EB			
					00.406		2	24I	
					00.406	END BRIDGE			
					00.460 RP166- 4	RAMP 4 FR ROLLING RD TO MD 166 SB			
		UNPROTECTED			00.464				
			PARTIAL		00.560				
					00.560 CO7105	ROLLING RD			
					00.610 RP166- 7	RAMP 7 FR MD 166 WB TO MD 166 SB			
					00.630		3	39I	
		PAINTED			00.680		2	24I	
	URB OPA	NONE (UNDIV)	NONE		00.717				
					00.717 MD166	METROPOLITAN BLVD (S/B OUT OF SIGHT LA)			
		CURBED			00.750		3	36I	
					00.810		2	24I	
NAME: ROLLING RD					00.810 CO7121	HIGHFIELDS DR			
					00.810	DIRECTIONAL CROSSOVER			
		NONE (UNDIV)			00.820				
		CENTER TLA (UNDIV)			00.870				
					00.870	FOXHALL FARMS RD (PVT)			
		NONE (UNDIV)			00.950				17,242
					00.950 MD372	WILKENS AVE			
					00.950	TRAFFIC SIGNAL			
					00.950	ST. JOHN CHURCH			
					00.970	SPUR FR MD 372			
					00.990	SPEED LIMIT 30 MPH			
					01.060 CO7569	COLLEGIATE DR			
					01.340		2	28I	

*A,B = UNIMPROVED; C = GRADED & DRAINED; D,E = SOIL, GRAVEL, STONE; F,G = LOW TYPE BITUMINOUS
H,I = HIGH TYPE BITUMINOUS; J = CONCRETE; K = BRICK; L = BLOCK

PAGE: 155

STATE HIGHWAY ADMINISTRATION OF MARYLAND
HIGHWAY INFORMATION SERVICES DIVISION
DATA SUPPORT GROUP

PAGE: 156

STATE HIGHWAY LOCATION REFERENCE

COUNTY: BALTIMORE

DISTRICT: 4

DATE: 12/31/08

ROUTE NUMBER: MD 166 CONTINUED

INVENTORY DIRECTION: NORTH

ROUTE NAME: ROLLING RD

STATE SYSTEM	FUNCTIONAL CLASS	MEDIAN TYPE	ACCESS CONTROL	NHS	MILEPOINT	MILEPOINT DESCRIPTION	MARKED LANES	SURFACE WIDTH/TYPE*	AADT
STATE SECONDARY	R URB OPA	NONE (UNDIV)	NONE	NOT NHS	01.340 CO7101	AMERICAN CT	2	28I	17,242
					01.370		3	36I	
					01.430		3	40I	
					01.470		4	48I	
					01.470 CO2791	VALLEY RD			
					01.470 CO7232	CAMPUS DR			
					01.470	TRAFFIC SIGNAL			
					01.500	SPUR TO CAMPUS DR			
					01.560 CO7099	COLUMBIA CT			
					01.610		3	36I	
					01.680 CO7107	NO NAME			
					01.720	SPUR TO BLOOMSBURY AVE			
					01.740				16,481
					01.740 CO2784	BLOOMSBURY AVE			
					01.740	TRAFFIC SIGNAL			
					01.750		2	40I	
					01.750	SPUR FR BLOOMSBURY AVE			
					01.768	DRAINAGE STRUC #03081X0			
					01.820 CO2835	FOREST LA			
					01.841 CO8702	RESERVE CT			
					01.880 CO2836	GLENRAE DR			
					01.990		2	24I	
					01.990 CO2800	NEWBURG AVE			
					02.190 CO2837	GARY DR			
					02.190 CO2838	BROOK RD			
					02.240 CO2864	RIDGE RD			
					02.320 CO2842	FAIRFIELD DR			
					02.370 CO2844	PARK DR			
					02.500 CO2849	BEECHWOOD AVE			
					02.590 CO2850	HILTON AVE			
					02.620 CO2848	CHELTON AVE			
					02.710 MD144	FREDERICK RD			
					02.710	TRAFFIC SIGNAL			

*A,B = UNIMPROVED; C = GRADED & DRAINED; D,E = SOIL, GRAVEL, STONE; F,G = LOW TYPE BITUMINOUS
H,I = HIGH TYPE BITUMINOUS; J = CONCRETE; K = BRICK; L = BLOCK

STATE HIGHWAY ADMINISTRATION OF MARYLAND
HIGHWAY INFORMATION SERVICES DIVISION
DATA SUPPORT GROUP

PAGE: 157

STATE HIGHWAY LOCATION REFERENCE

COUNTY: BALTIMORE

DISTRICT: 4

DATE: 12/31/08

ROUTE NUMBER: MD 295

INVENTORY DIRECTION: NORTH

ROUTE NAME: BALTIMORE WASHINGTON PKWY

STATE SYSTEM	FUNCTIONAL CLASS	MEDIAN TYPE	ACCESS CONTROL	NHS	MILEPOINT	MILEPOINT DESCRIPTION	MARKED LANES	SURFACE WIDTH/TYPE*	AADT
STATE PRIMARY	R URB FRWY EXPWY	POSITIVE BARRIER	FULL	NHS	00.000		6	72I	80,821
					00.000	ANNE ARUNDEL CO/L			
					00.000	STRUC #2011 PATAPSCO RIVER			
					00.000	POSTED SPEED LIMIT IS 55 MPH IN AA CO			
					00.040	END BRIDGE			
					00.090				
					00.130	RP895- 4 RAMP 4 FR MD 295 NB TO IS 895 EB			
					00.180	BEGIN BRIDGE			
					00.200				66,610
					00.200	IS895 HARBOR TUNNEL THRUWAY			
					00.200	STRUC #BY046			
					00.200	RP895- 7 RAMP 7 FR IS 895 WB TO MD 295 SB			
					00.227	END BRIDGE			
					00.286	SIGN: WELCOME TO BALTIMORE			
					00.300	RP895- 7 RAMP 7 FR IS 895 WB TO MD 295 SB			
					00.660	STRUC # 3300 PEDESTRIAN WALKWAY			
					00.733	CROSSOVER			
					01.100	CO3281 DAISY AVE			
					01.100	STRUC #3018			
					01.420	BALTO CITY LINE			
					01.420	SIGN: BALTIMORE			

ROUTE NUMBER: MD 372

INVENTORY DIRECTION: EAST

ROUTE NAME: WILKENS AVE

STATE SYSTEM	FUNCTIONAL CLASS	MEDIAN TYPE	ACCESS CONTROL	NHS	MILEPOINT	MILEPOINT DESCRIPTION	MARKED LANES	SURFACE WIDTH/TYPE*	AADT
STATE SECONDARY	R URB MINOR ART	NONE (UNDIV)	NONE	NOT NHS	00.000		2	24I	6,442
					00.000	MD166 ROLLING RD			
					00.000	TRAFFIC SIGNAL			
					00.020	SPUR TO MD 166			
					00.120	SPEED LIMIT 40 MPH			
					00.470	CO2972 RAMBLING DR			
		CURBED			00.520				
		ROUNDAABOUT			00.530		2	38I	

*A,B = UNIMPROVED; C = GRADED & DRAINED; D,E = SOIL, GRAVEL, STONE; F,G = LOW TYPE BITUMINOUS
H,I = HIGH TYPE BITUMINOUS; J = CONCRETE; K = BRICK; L = BLOCK

PAGE: 157

STATE HIGHWAY ADMINISTRATION OF MARYLAND
HIGHWAY INFORMATION SERVICES DIVISION
DATA SUPPORT GROUP

PAGE: 158

STATE HIGHWAY LOCATION REFERENCE

COUNTY: BALTIMORE

DISTRICT: 4

DATE: 12/31/08

ROUTE NUMBER: MD 372 CONTINUED

INVENTORY DIRECTION: EAST

ROUTE NAME: WILKENS AVE

STATE SYSTEM	FUNCTIONAL CLASS	MEDIAN TYPE	ACCESS CONTROL	NHS	MILEPOINT	MILEPOINT DESCRIPTION	MARKED LANES	SURFACE WIDTH/TYPE*	AADT
STATE SECONDARY	R URB MINOR ART	ROUNDABOUT	NONE	NOT NHS	00.530	BEGIN ROUNDABOUT	2	38I	6,442
					00.534	SMALL STRUC #03505R0			
					00.550 CO2790	HILLTOP RD			
					00.550	UMBC ROUNDABOUT			
					00.550 SR 40	HILLTOP RD			
		CURBED			00.570		2	24I	
					00.570	END ROUNDABOUT			
		NONE (UNDIV)			00.580				
					00.590 CO2793	FAIRWAY AVE			
					00.672	HIDDEN BLUFF CIR			
		PAINTED			00.710				
		CURBED			00.750		2	48I	
					00.820		4	48I	
					00.820 CO6457	WALKER AVE			
					00.820	CROSSOVER			
					00.840	SPUR FR WALKER AVE			
					00.900	SPUR FR VALLEY RD			
					00.910				20,572
					00.910 CO2791	VALLEY RD			
					00.910	TRAFFIC SIGNAL			
					00.910	CROSSOVER			
					00.920	SPUR TO VALLEY RD			
					01.090 CO2794	PARADISE AVE			
					01.090	CROSSOVER			
					01.220 RP695- 6	RAMP 6 FR MD 372 EB TO IS 695 EB			
					01.240 CO2795	WEST KENWOOD AVE			
					01.240	CROSSOVER			
					01.340 RP695- 5	RAMP 5 FR IS 695 EB TO MD 372 WB			
					01.340 RP695- 7	RAMP 7 FR MD 372 WB TO RAMP 6 (TO IS695)			
					01.340	TRAFFIC SIGNAL			
					01.340	CROSSOVER			
					01.360		6	72I	
					01.360 RP695- 8	RAMP 8 FR RAMP 5 (FR IS695) TO MD 372 EB			
					01.410		4	48I	21,482

*A,B = UNIMPROVED; C = GRADED & DRAINED; D,E = SOIL, GRAVEL, STONE; F,G = LOW TYPE BITUMINOUS
H,I = HIGH TYPE BITUMINOUS; J = CONCRETE; K = BRICK; L = BLOCK

PAGE: 158

STATE HIGHWAY ADMINISTRATION OF MARYLAND
HIGHWAY INFORMATION SERVICES DIVISION
DATA SUPPORT GROUP

PAGE: 159

STATE HIGHWAY LOCATION REFERENCE

COUNTY: BALTIMORE

DISTRICT: 4

DATE: 12/31/08

ROUTE NUMBER: MD 372 CONTINUED

INVENTORY DIRECTION: EAST

ROUTE NAME: WILKENS AVE

STATE SYSTEM	FUNCTIONAL CLASS	MEDIAN TYPE	ACCESS CONTROL	NHS	MILEPOINT	MILEPOINT DESCRIPTION	MARKED LANES	SURFACE WIDTH/TYPE*	AADT
STATE SECONDARY	R URB MINOR ART	CURBED	NONE	NOT NHS	01.410 IS695	BALTO BELTWAY	4	48I	21,482
					01.410	STRUC #3119			
					01.410	EXIT #12B			
					01.440 RP695- 1	RAMP 1 FR IS 695 WB TO MD 372 WB			
					01.470 RP695-10	RAMP 10 FR RAMP 1 (FR IS695) TO MD 372			
					01.470	CROSSOVER			
					01.480 RP695- 4	RAMP 4 FR IS 695 NB TO MD 372 EB			
					01.490 RP695- 3	RAMP 3 FR MD 372 EB TO RAMP 2 (TO IS695)			
					01.500 RP695- 2	RAMP 2 FR MD 372 TO IS 695 WB			
					01.500	SPEED LIMIT 35 MPH			
					01.590 CO2979	PALLADI DR			
					01.640 CO2980	WILTON DR			
					01.640 CO6671	WILTON FARM DR			
					01.640	CROSSOVER			
					01.700 CO2981	COURTNEY RD			
					01.810 CO2976	MAIDEN CHOICE LA			
					01.810	TRAFFIC SIGNAL			
					01.890 CO6635	PIGEON CT			
					01.890	SPEED LIMIT 30 MPH			
		CENTER TLA (UNDIV)			01.940		3	42I	19,612
					01.940 CO2982	ELMRIDGE AVE			
					01.980 CO2983	COLLEGE AVE			
		NONE (UNDIV)			02.010		3	36I	
					02.010 CO2984	ALAN DR			
		PAINTED			02.050		3	39I	
		NONE (UNDIV)			02.090		3	36I	
					02.130		2	48I	
					02.210 CO2984	ALAN DR			
					02.210 CO2985	DORCHESTER RD			
					02.260 CO2995	ST CHARLES AVE			
					02.280		2	36I	
					02.320 CO2992	BEECHFIELD AVE			
					02.320 CO2987	KENSINGTON RD			
					02.320	TRAFFIC SIGNAL			

*A,B = UNIMPROVED; C = GRADED & DRAINED; D,E = SOIL, GRAVEL, STONE; F,G = LOW TYPE BITUMINOUS
H,I = HIGH TYPE BITUMINOUS; J = CONCRETE; K = BRICK; L = BLOCK

PAGE: 159

STATE HIGHWAY ADMINISTRATION OF MARYLAND
HIGHWAY INFORMATION SERVICES DIVISION
DATA SUPPORT GROUP

PAGE: 160

STATE HIGHWAY LOCATION REFERENCE

COUNTY: BALTIMORE

DISTRICT: 4

DATE: 12/31/08

ROUTE NUMBER: MD 372 CONTINUED

INVENTORY DIRECTION: EAST

ROUTE NAME: WILKENS AVE

STATE SYSTEM	FUNCTIONAL CLASS	MEDIAN TYPE	ACCESS CONTROL	NHS	MILEPOINT	MILEPOINT DESCRIPTION	MARKED LANES	SURFACE WIDTH/TYPE*	AADT
STATE SECONDARY	R URB MINOR ART	NONE (UNDIV)	NONE	NOT NHS	02.356		2	48I	19,612
					02.430		3	48I	
					02.430 CO3000	LEEDS AVE			
					02.470	BALTO CITY LINE			

ROUTE NUMBER: MD 439

INVENTORY DIRECTION: EAST

ROUTE NAME: OLD YORK RD

STATE SYSTEM	FUNCTIONAL CLASS	MEDIAN TYPE	ACCESS CONTROL	NHS	MILEPOINT	MILEPOINT DESCRIPTION	MARKED LANES	SURFACE WIDTH/TYPE*	AADT
STATE SECONDARY	R URB MINOR ART	CURBED	NONE	NOT NHS	00.000		2	28I	7,542
					00.000 MD 45	YORK RD			
					00.000	STOP SIGN			
					00.025	SPUR TO MD 45			
					00.025	SPUR FR MD 45			
		NONE (UNDIV)			00.030		2	24I	
					00.080	SPEED LIMIT 45 MPH			
					00.110 RP 83- 6	RAMP 6 FR MD 439 EB TO IS 83 SB			
					00.120 RP 83- 7	RAMP 7 FR MD 439 WB TO RAMP 6 (TO IS 83)			
					00.130 RP 83- 5	RAMP 5 FR IS 83 SB TO MD 439			
					00.215	BEGIN BRIDGE			
					00.234	STRUC #3208			
					00.240 IS 83	HARRISBURG EXPWY			
					00.240	EXIT #36			
					00.260	END BRIDGE			
					00.330				
					00.330 RP 83- 1	RAMP 1 FR IS 83 NB TO MD 439			
					00.340	PARK & RIDE			
					00.360 RP 83- 3	RAMP 3 FR MD 439 WB TO RAMP 2 (TO IS 83)			
					00.410 RP 83- 2	RAMP 2 FR MD 439 EB TO IS 83 NB			
					00.690		2	22I	
					00.870 CO117	LENTZ RD			
					00.910 CO 85	SAMPSON RD			
					01.370 CO111	BOND RD			
	RUR MAJ COLL								

*A,B = UNIMPROVED; C = GRADED & DRAINED; D,E = SOIL, GRAVEL, STONE; F,G = LOW TYPE BITUMINOUS
H,I = HIGH TYPE BITUMINOUS; J = CONCRETE; K = BRICK; L = BLOCK

PAGE: 160

STATE HIGHWAY ADMINISTRATION OF MARYLAND
HIGHWAY INFORMATION SERVICES DIVISION
DATA SUPPORT GROUP

PAGE: 161

STATE HIGHWAY LOCATION REFERENCE

COUNTY: BALTIMORE

DISTRICT: 4

DATE: 12/31/08

ROUTE NUMBER: MD 439 CONTINUED

INVENTORY DIRECTION: EAST

ROUTE NAME: OLD YORK RD

STATE SYSTEM	FUNCTIONAL CLASS	MEDIAN TYPE	ACCESS CONTROL	NHS	MILEPOINT	MILEPOINT DESCRIPTION	MARKED LANES	SURFACE WIDTH/TYPE*	AADT
STATE SECONDARY	R RUR MAJ COLL	NONE (UNDIV)	NONE	NOT NHS	02.280 CO110	GIBSON RD	2	22I	7,542
					02.420 CO102	JORDAN SAW MILL RD			
					02.570 CO6190	JORDAN MILL CT			
					02.830		2	24I	
					03.020				4,453
					03.020 CO108	WEST LIBERTY RD			
					03.470 CO101	ENSOR RD			
					03.870		2	26I	
					04.060		2	24I	
					04.190 CO106	OPENSHAW RD			
					04.220 CO 96	GRAYSTONE RD			
					04.240	SPEED LIMIT 50 MPH			
					04.275	DRAINAGE STRUC #03358X0			
					04.610 CO104	BURKE RD			
					04.850 CO6313	TRUNK RD			
					04.990 CO6314	TWIG CT			
					05.310 CO105	KIRKWOOD SHOP RD			
					05.560 CO 99	GARRETT RD			
					05.560 CO6452	JOLLY ACRES RD			
					05.970	HARFORD CO/L			

ROUTE NUMBER: MD 542

INVENTORY DIRECTION: NORTH

ROUTE NAME: LOCH RAVEN BLVD

STATE SYSTEM	FUNCTIONAL CLASS	MEDIAN TYPE	ACCESS CONTROL	NHS	MILEPOINT	MILEPOINT DESCRIPTION	MARKED LANES	SURFACE WIDTH/TYPE*	AADT
STATE SECONDARY	R URB OPA	CURBED	NONE	NOT NHS	00.000		4	48I	28,202
					00.000	BALTO CITY LINE			
					00.020 CO3396	LOCH HILL RD			
					00.020	TRAFFIC SIGNAL			
					00.050	CROSSOVER			
					00.088	ST. ANDREWS CHURCH			
					00.174	LOCH HILL EKKLESIA CHURCH			
					00.180 CO1300	REGISTER AVE			
					00.180	DIRECTIONAL CROSSOVER			

*A,B = UNIMPROVED; C = GRADED & DRAINED; D,E = SOIL, GRAVEL, STONE; F,G = LOW TYPE BITUMINOUS
H,I = HIGH TYPE BITUMINOUS; J = CONCRETE; K = BRICK; L = BLOCK

PAGE: 161

STATE HIGHWAY ADMINISTRATION OF MARYLAND
HIGHWAY INFORMATION SERVICES DIVISION
DATA SUPPORT GROUP

PAGE: 162

STATE HIGHWAY LOCATION REFERENCE

COUNTY: BALTIMORE

DISTRICT: 4

DATE: 12/31/08

ROUTE NUMBER: MD 542 CONTINUED

INVENTORY DIRECTION: NORTH

ROUTE NAME: LOCH RAVEN BLVD

STATE SYSTEM	FUNCTIONAL CLASS	MEDIAN TYPE	ACCESS CONTROL	NHS	MILEPOINT	MILEPOINT DESCRIPTION	MARKED LANES	SURFACE WIDTH/TYPE*	AADT
STATE SECONDARY	R URB OPA	CURBED	NONE	NOT NHS	00.200	SPUR TO REGESTER AVE	4	48I	28,202
					00.230	SPUR TO HILLEN RD			
					00.240				34,462
					00.240 CO3398	HILLEN RD			
					00.240	DIRECTIONAL CROSSOVER			
					00.260	SPUR FR HILLEN RD			
					00.287		5	60I	
					00.320 CO3393	SHEFFORD RD			
					00.410 CO3385	GLENDALE RD			
					00.410 CO3400	DEANWOOD RD			
					00.410	TRAFFIC SIGNAL			
					00.450	LOCH RAVEN U.M.C.			
					00.513	CROSSOVER			
					00.542	ENT TO BALTO CO FIRE STATION #11			
					00.560 CO3399	SAYWARD AVE			
					00.560	CROSSOVER			
					00.600	SPEED LIMIT 40 MPH			
					00.700	GOUCHER BLVD (SB\L)			
					00.730 CO3333	GOUCHER BLVD			
					00.730	TRAFFIC SIGNAL			
					00.730	DIRECTIONAL CROSSOVER			
					00.770		6	72I	
					00.770	SPUR TO GOUCHER BLVD			
					00.770	CROSSOVER			
					00.790		6	68I	
					00.870		4	48I	
					00.870	TRAFFIC SIGNAL			
					00.960	SPUR TO TAYLOR AVE			
					00.960	SPUR FR TAYLOR AVE			
					00.980				18,812
					00.980 CO3481	TAYLOR AVE			
					00.980	TRAFFIC SIGNAL			
					00.990	SPUR FR TAYLOR AVE			
					00.990	SPUR TO TAYLOR AVE			
					01.110	ALLEY			

*A,B = UNIMPROVED; C = GRADED & DRAINED; D,E = SOIL, GRAVEL, STONE; F,G = LOW TYPE BITUMINOUS
H,I = HIGH TYPE BITUMINOUS; J = CONCRETE; K = BRICK; L = BLOCK

PAGE: 162

STATE HIGHWAY ADMINISTRATION OF MARYLAND
HIGHWAY INFORMATION SERVICES DIVISION
DATA SUPPORT GROUP

PAGE: 163

STATE HIGHWAY LOCATION REFERENCE

COUNTY: BALTIMORE

DISTRICT: 4

DATE: 12/31/08

ROUTE NUMBER: MD 542 CONTINUED

INVENTORY DIRECTION: NORTH

ROUTE NAME: LOCH RAVEN BLVD

STATE SYSTEM	FUNCTIONAL CLASS	MEDIAN TYPE	ACCESS CONTROL	NHS	MILEPOINT	MILEPOINT DESCRIPTION	MARKED LANES	SURFACE WIDTH/TYPE*	AADT
STATE SECONDARY	R URB OPA	CURBED	NONE	NOT NHS	01.260 CO3472	GLEN KEITH BLVD	4	48I	18,812
					01.260	TRAFFIC SIGNAL			
					01.390 CO3467	LOCH NESS RD			
					01.530 CO3465	ABERDEEN RD			
					01.670 CO3480	THETFORD RD			
					01.730 CO3460	EDGEWOOD RD			
					01.750				19,532
					01.750 CO3482	PUTTY HILL AVE			
					01.750	TRAFFIC SIGNAL			
					01.770	SPUR FR PUTTY HILL AVE			
					01.790 CO3483	MYAMBY RD			
					01.880 CO3485	JOAN AVE			
					01.880 CO3484	MUSSULA RD			
					01.880	TRAFFIC SIGNAL			
					01.880	CROSSOVER			
					01.920 CO3490	AMUSKAI RD			
					01.946	LOCH RAVEN BAPTIST CHURCH			
					01.954	HOLY CROSS LUTHERAN CHURCH			
					01.970 CO3487	NATURO RD			
					02.030 CO3500	WHITE OAK AVE			
					02.080 CO3488	YAKONA RD			
					02.170	SPUR FR JOPPA RD			
					02.180		4	48J	36,112
					02.180 CO1400	JOPPA RD			
					02.180	TRAFFIC SIGNAL			
					02.200	SPUR FR JOPPA RD			
					02.240 OP572	LOCH BEND DR			
					02.240	CROSSOVER			
					02.280		5	60J	
					02.360 RP695- 4	RAMP 4 FR MD 542 NB TO IS 695 EB			
					02.420 RP695- 5	RAMP 5 FR IS 695 SB TO MD 542 EB			
					02.440	CROSSOVER			
					02.490		4	48J	
					02.500 IS695	BALTO BELTWAY			
					02.500	STRUC #3165			

*A,B = UNIMPROVED; C = GRADED & DRAINED; D,E = SOIL, GRAVEL, STONE; F,G = LOW TYPE BITUMINOUS
H,I = HIGH TYPE BITUMINOUS; J = CONCRETE; K = BRICK; L = BLOCK

PAGE: 163

STATE HIGHWAY ADMINISTRATION OF MARYLAND
HIGHWAY INFORMATION SERVICES DIVISION
DATA SUPPORT GROUP

PAGE: 164

STATE HIGHWAY LOCATION REFERENCE

COUNTY: BALTIMORE

DISTRICT: 4

DATE: 12/31/08

ROUTE NUMBER: MD 542 CONTINUED

INVENTORY DIRECTION: NORTH

ROUTE NAME: LOCH RAVEN BLVD

STATE SYSTEM	FUNCTIONAL CLASS	MEDIAN TYPE	ACCESS CONTROL	NHS	MILEPOINT	MILEPOINT DESCRIPTION	MARKED LANES	SURFACE WIDTH/TYPE*	AADT
STATE SECONDARY	R URB OPA	CURBED	NONE	NOT NHS	02.500	EXIT #29B	4	48J	36,112
					02.520	SPUR TO CROMWELL BRIDGE RD			
					02.588	SPUR FR CROMWELL BRIDGE RD			
					02.620 CO3353	CROMWELL BRIDGE RD			
					02.620 RP695- 1	RAMP 1 FR CROMWELL BRDG RD TO IS 695 WB			
					02.620 RP695- 7	RAMP 7 FR IS 695 WB TO CROMWELL BRDG RD			
					02.620	TRAFFIC SIGNAL			

ROUTE NUMBER: MD 562

INVENTORY DIRECTION: NORTH

ROUTE NAME: OLD YORK RD

STATE SYSTEM	FUNCTIONAL CLASS	MEDIAN TYPE	ACCESS CONTROL	NHS	MILEPOINT	MILEPOINT DESCRIPTION	MARKED LANES	SURFACE WIDTH/TYPE*	AADT
STATE SECONDARY	R RUR MAJ COLL	NONE (UNDIV)	NONE	NOT NHS	00.000		2	22I	2,051
					00.000 CO251	OLD YORK RD (BACK)			
					00.000 CO233	MARKOE RD			
					00.100	SPEED LIMIT 40 MPH			
					00.450 CO253	HOUCKS MILL RD			
					00.650 CO252	OLD YORK RD			
					01.390 MD138	TROYER RD			

NAME: TROYER RD

ROUTE NUMBER: MD 587

INVENTORY DIRECTION: NORTH

ROUTE NAME: WILSON POINT RD

STATE SYSTEM	FUNCTIONAL CLASS	MEDIAN TYPE	ACCESS CONTROL	NHS	MILEPOINT	MILEPOINT DESCRIPTION	MARKED LANES	SURFACE WIDTH/TYPE*	AADT
STATE SECONDARY	R URB COLL	CURBED	NONE	NOT NHS	00.000		3	48I	5,822
					00.000 CO6795	WILSON POINT RD (BACK)			
					00.000 CO4698	DOGWOOD DR			
					00.000	STRAWBERRY POINT RD			
					00.100	SPEED LIMIT 35 MPH			
					00.110	MIDDLE RIVER VOL. FIRE CO.			
					00.110	CROSSOVER			
					00.150 CO4703	CYPRESS DR			

*A,B = UNIMPROVED; C = GRADED & DRAINED; D,E = SOIL, GRAVEL, STONE; F,G = LOW TYPE BITUMINOUS
H,I = HIGH TYPE BITUMINOUS; J = CONCRETE; K = BRICK; L = BLOCK

PAGE: 164

STATE HIGHWAY ADMINISTRATION OF MARYLAND
HIGHWAY INFORMATION SERVICES DIVISION
DATA SUPPORT GROUP

PAGE: 165

STATE HIGHWAY LOCATION REFERENCE

COUNTY: BALTIMORE

DISTRICT: 4

DATE: 12/31/08

ROUTE NUMBER: MD 587 CONTINUED

INVENTORY DIRECTION: NORTH

ROUTE NAME: WILSON POINT RD

STATE SYSTEM	FUNCTIONAL CLASS	MEDIAN TYPE	ACCESS CONTROL	NHS	MILEPOINT	MILEPOINT DESCRIPTION	MARKED LANES	SURFACE WIDTH/TYPE*	AADT
STATE SECONDARY	R URB COLL	CURBED	NONE	NOT NHS	00.150	CROSSOVER	3	48I	5,822
					00.240 CO4704	BEECH DR			
					00.240	CROSSOVER			
					00.310 CO4706	ALDER DR			
					00.310	CROSSOVER			
					00.550		4	48I	
					00.550	ENT TO MARTIN STATE AIRPORT			
					00.550	CROSSOVER			
					00.690 CO6215	DARK HEAD COVE RD			
					00.690	CROSSOVER			
					00.754	CROSSOVER			
					00.990	MIDDLE RIVER POST OFFICE			
					01.010	CHESAPEAKE PARK PLAZA			
					01.010	CROSSOVER			
					01.120	SPURS FR MD 150			
					01.120	SPURS TO MD 150			
					01.140 MD150	EASTERN BLVD			
					01.140	TRAFFIC SIGNAL			

ROUTE NUMBER: MD 588

INVENTORY DIRECTION: NORTH

ROUTE NAME: GOLDEN RING RD

STATE SYSTEM	FUNCTIONAL CLASS	MEDIAN TYPE	ACCESS CONTROL	NHS	MILEPOINT	MILEPOINT DESCRIPTION	MARKED LANES	SURFACE WIDTH/TYPE*	AADT
STATE SECONDARY	R URB MINOR ART	NONE (UNDIV)	NONE	NOT NHS	00.000		2	24I	19,632
					00.000 CO4453	GOLDEN RING RD (BACK)			
					00.000 MD 7	PHILADELPHIA RD			
					00.000	TRAFFIC SIGNAL			
					00.100	GOLDEN RING FIRE STATION NO. 16			
					00.170 CO4373	KERN AVE			
					00.230 OP4375	ROSEDALE GARDEN WAY			
					00.230 CO4375	AKRON RD			
					00.270 CO4371	DELEGGE RD			
					00.290 CO4376	BASSETT RD			
					00.300	SPEED LIMIT 30 MPH			

*A,B = UNIMPROVED; C = GRADED & DRAINED; D,E = SOIL, GRAVEL, STONE; F,G = LOW TYPE BITUMINOUS
H,I = HIGH TYPE BITUMINOUS; J = CONCRETE; K = BRICK; L = BLOCK

PAGE: 165

STATE HIGHWAY ADMINISTRATION OF MARYLAND
HIGHWAY INFORMATION SERVICES DIVISION
DATA SUPPORT GROUP

PAGE: 166

STATE HIGHWAY LOCATION REFERENCE

COUNTY: BALTIMORE

DISTRICT: 4

DATE: 12/31/08

ROUTE NUMBER: MD 588 CONTINUED

INVENTORY DIRECTION: NORTH

ROUTE NAME: GOLDEN RING RD

STATE SYSTEM	FUNCTIONAL CLASS	MEDIAN TYPE	ACCESS CONTROL	NHS	MILEPOINT	MILEPOINT DESCRIPTION	MARKED LANES	SURFACE WIDTH/TYPE*	AADT
STATE SECONDARY	R URB MINOR ART	NONE (UNDIV)	NONE	NOT NHS	00.310 CO7776	WILENOAK CT	2	24I	19,632
					00.360 CO4379	COCO RD			
					00.440 CO4378	DAYTONA RD			
					00.520		2	30I	
					00.540		2	24I	
					00.580		2	36I	11,922
NAME: KENWOOD AVE					00.580 CO4372	KENWOOD AVE			
					00.580 CO4357	GOLDEN RING RD			
					00.580	TRAFFIC SIGNAL			
		PAINTED			00.636		2	32I	
					00.690 CO4394	WEYBURN RD			
					00.705		2	24I	
		NONE (UNDIV)			00.750				
					00.780 CO4371	DELEGGE RD			
					00.780 CO4359	HAZELWOOD AVE			
					00.780	TRAFFIC SIGNAL			
		PAINTED			00.800				
		NONE (UNDIV)			00.850				
					00.870 CO4366	SHADY SPRING AVE			
					00.900	SPUR FR SHADY SPRING AVE			
					01.170	BEGIN BRIDGE			
					01.190 IS 95	J F K MEMORIAL HWY			
					01.190	STRUC #B X631			
					01.210	END BRIDGE			
					01.360 CO4271	NORTH LA			
					01.500	OVERLEA HIGH SCHOOL			
					01.640 CO4273	EAST AVE			
					01.730 CO4272	EAST AVE			
					01.750		2	36I	
		PAINTED			01.764		2	24I	
					01.780 CO4275	CLIFFWOOD RD			
		NONE (UNDIV)			01.830				7,632
					01.830 CO4457	LILLIAN HOLT DR			
					01.830	TRAFFIC SIGNAL			
					01.880 CO4277	MC CORMICK AVE			

*A,B = UNIMPROVED; C = GRADED & DRAINED; D,E = SOIL, GRAVEL, STONE; F,G = LOW TYPE BITUMINOUS
H,I = HIGH TYPE BITUMINOUS; J = CONCRETE; K = BRICK; L = BLOCK

PAGE: 166

STATE HIGHWAY ADMINISTRATION OF MARYLAND
HIGHWAY INFORMATION SERVICES DIVISION
DATA SUPPORT GROUP

PAGE: 167

STATE HIGHWAY LOCATION REFERENCE

COUNTY: BALTIMORE

DISTRICT: 4

DATE: 12/31/08

ROUTE NUMBER: MD 588 CONTINUED

INVENTORY DIRECTION: NORTH

ROUTE NAME: KENWOOD AVE

STATE SYSTEM	FUNCTIONAL CLASS	MEDIAN TYPE	ACCESS CONTROL	NHS	MILEPOINT	MILEPOINT DESCRIPTION	MARKED LANES	SURFACE WIDTH/TYPE*	AADT
STATE SECONDARY	R URB MINOR ART	PAINTED	NONE	NOT NHS	01.900		2	24I	7,632
					01.900 CO4267	TRUMPS MILL RD			
					01.920 CO4261	BROOKWOOD AVE			
					01.940	SIGN: END STATE MAINTENANCE			
					01.940 CO4280	KENWOOD AVE (AHEAD)			

ROUTE NUMBER: MD 648E

INVENTORY DIRECTION: NORTH

ROUTE NAME: OLD ANNAPOLIS RD

STATE SYSTEM	FUNCTIONAL CLASS	MEDIAN TYPE	ACCESS CONTROL	NHS	MILEPOINT	MILEPOINT DESCRIPTION	MARKED LANES	SURFACE WIDTH/TYPE*	AADT
STATE SECONDARY	R URB MINOR ART	NONE (UNDIV)	NONE	NOT NHS	00.000		2	24I	12,842
					00.000	ANNE ARUNDEL CO/L			
					00.000	STRUC #2056 PATAPSCO RIVER			
					00.040	END BRIDGE			
					00.100 CO3326	MANOFF RD			
					00.110	SPEED LIMIT 40 MPH			
					00.150		2	40I	
					00.150 CO3325	HOFFMAN AVE			
					00.345	SPEED LIMIT 30 MPH			
					00.380 IS895	HARBOR TUNNEL THRUWAY			
					00.380	STRUC #BY051			
					00.450 CO3298	YARNALL RD			
					00.480 CO3324	DELAWARE AVE			
					00.540 CO3323	NEW YORK AVE			
					00.600 CO3322	OHIO AVE			
					00.660 CO3300	VIRGINIA AVE			
					00.660	TRAFFIC SIGNAL			
					00.720 CO3321	ILLINOIS AVE			
					00.730	BALTO HIGHLANDS E.S. ATHLETIC FIELD			
					00.780 CO3320	GEORGIA AVE			
					00.808	BALTIMORE HIGHLANDS ELEMENTARY SCHOOL			
					00.840 CO3319	VERMONT AVE			
					00.900		2	30I	

*A,B = UNIMPROVED; C = GRADED & DRAINED; D,E = SOIL, GRAVEL, STONE; F,G = LOW TYPE BITUMINOUS
H,I = HIGH TYPE BITUMINOUS; J = CONCRETE; K = BRICK; L = BLOCK

PAGE: 167

STATE HIGHWAY ADMINISTRATION OF MARYLAND
HIGHWAY INFORMATION SERVICES DIVISION
DATA SUPPORT GROUP

PAGE: 168

STATE HIGHWAY LOCATION REFERENCE

COUNTY: BALTIMORE

DISTRICT: 4

DATE: 12/31/08

ROUTE NUMBER: MD 648E CONTINUED

INVENTORY DIRECTION: NORTH

ROUTE NAME: OLD ANNAPOLIS RD

STATE SYSTEM	FUNCTIONAL CLASS		MEDIAN TYPE	ACCESS CONTROL	NHS	MILEPOINT		MILEPOINT DESCRIPTION	MARKED LANES	SURFACE WIDTH/TYPE*	AADT
STATE SECONDARY	R	URB MINOR ART	NONE (UNDIV)	NONE	NOT NHS	00.900	CO3318	FLORIDA AVE	2	30I	12,842
						00.950			2	36I	
			CENTER TLA (UNDIV)			00.950	CO3304	MAPLE RD			
						00.960			2	24I	
						00.960	CO3317	MICHIGAN AVE			
						01.030	CO3316	PENNSYLVANIA AVE			
						01.070	CO3290	PARK DR			
						01.090	CO3314	ALABAMA AVE			
						01.115		ATHLETIC FIELD			
						01.150	CO3313	TENNESSEE AVE			
						01.165		BALTIMORE COUNTY HEALTH CENTER			
						01.200	CO3305	LOUISIANA AVE			
						01.209	CO3292	ALDERWOOD RD			
						01.290	CO3289	OAK GROVE AVE			
			NONE (UNDIV)			01.340					
			CENTER TLA (UNDIV)			01.370					11,313
						01.370	CO3281	DAISY AVE			
						01.370	CO3288	ROSE AVE			
						01.370		TRAFFIC SIGNAL			
						01.440	CO3284	VIOLET AVE			
						01.440	CO3283	ARBUTUS AVE			
			PAINTED			01.460					
			NONE (UNDIV)			01.490			2	36I	
						01.500		BALTO CITY LINE			

ROUTE NUMBER: MD 695

INVENTORY DIRECTION: NORTH

ROUTE NAME: BALTO BELTWAY

STATE SYSTEM	FUNCTIONAL CLASS		MEDIAN TYPE	ACCESS CONTROL	NHS	MILEPOINT		MILEPOINT DESCRIPTION	MARKED LANES	SURFACE WIDTH/TYPE*	AADT
STATE PRIMARY	R	URB FRWY EXPWY	POSITIVE BARRIER	FULL	NHS	00.000			5	60I	120,160
						00.000	IS695	BALTO BELTWAY (BACK)			
						00.000	RP 95- 6	RAMP 6 FR IS 95 EB TO IS 695 SB			
						00.000		EXIT #33			
						00.082					

*A,B = UNIMPROVED; C = GRADED & DRAINED; D,E = SOIL, GRAVEL, STONE; F,G = LOW TYPE BITUMINOUS
H,I = HIGH TYPE BITUMINOUS; J = CONCRETE; K = BRICK; L = BLOCK

PAGE: 168

STATE HIGHWAY ADMINISTRATION OF MARYLAND
HIGHWAY INFORMATION SERVICES DIVISION
DATA SUPPORT GROUP

PAGE: 169

STATE HIGHWAY LOCATION REFERENCE

COUNTY: BALTIMORE

DISTRICT: 4

DATE: 12/31/08

ROUTE NUMBER: MD 695 CONTINUED

INVENTORY DIRECTION: NORTH

ROUTE NAME: BALTO BELTWAY

STATE SYSTEM	FUNCTIONAL CLASS	MEDIAN TYPE	ACCESS CONTROL	NHS	MILEPOINT	MILEPOINT DESCRIPTION	MARKED LANES	SURFACE WIDTH/TYPE*	AADT
STATE PRIMARY	R URB FRWY EXPWY	POSITIVE BARRIER	FULL	NHS	00.400		6	72I	120,160
					00.400 RP695- 2	RAMP 2 FR MD 7 TO MD 695 NB			
					00.538 RP695- 8	RAMP 8 FR MD 695 SB TO MD 7 WB			
					00.639 RP695- 1	RAMP 1 FR MD 695 NB TO MD 7 WB			
					00.690		5	60I	96,231
					00.690 MD 7	PHILADELPHIA RD			
					00.690	STRUC #3190			
					00.690	EXIT #34			
					00.800 RP695- 6	RAMP 6 FR MD 7 EB TO MD 695 SB			
					00.850 RP695- 2	RAMP 2 FR US 40 WB TO MD 695 NB			
					00.890 RP695- 8	RAMP 8 FR MD 695 SB TO GOLDEN RING RD			
					00.970 RP695- 1	RAMP 1 FR MD 695 NB TO US 40 WB			
					00.990 RP695- 7	RAMP 7 FR GOLDEN RING RD TO MD 695 SB			
					01.010	BEGIN BRIDGE			
					01.030				96,081
					01.030 US 40	PULASKI HWY			
					01.030	STRUC #3191			
					01.030	EXIT #35			
					01.050	END BRIDGE			
					01.060 RP695- 5	RAMP 5 FR MD 695 SB TO US 40 EB			
					01.060 RP695- 3	RAMP 3 FR US 40 EB TO MD 695 NB			
					01.130 RP695- 6	RAMP 6 FR US 40 EB TO MD 695 SB			
					01.130	BEGIN BRIDGE			
					01.140	R/R #CSX 140 827 F			
					01.140	STRUC #3250			
					01.150	END BRIDGE			
					01.280 RP695- 4	RAMP 4 FR MD 695 NB TO US 40 EB			
					01.350	BEGIN BRIDGE			
					01.360 CO4542	KELSO DR			
					01.360	STRUC #3251			
					01.370	END BRIDGE			
					01.400		4	48I	69,921
					01.400 MD702	SOUTHEAST BLVD			
					01.400	EXIT #36			

*A,B = UNIMPROVED; C = GRADED & DRAINED; D,E = SOIL, GRAVEL, STONE; F,G = LOW TYPE BITUMINOUS
H,I = HIGH TYPE BITUMINOUS; J = CONCRETE; K = BRICK; L = BLOCK

PAGE: 169

STATE HIGHWAY ADMINISTRATION OF MARYLAND
HIGHWAY INFORMATION SERVICES DIVISION
DATA SUPPORT GROUP

PAGE: 170

STATE HIGHWAY LOCATION REFERENCE

COUNTY: BALTIMORE

DISTRICT: 4

DATE: 12/31/08

ROUTE NUMBER: MD 695 CONTINUED

INVENTORY DIRECTION: NORTH

ROUTE NAME: BALTO BELTWAY

STATE SYSTEM	FUNCTIONAL CLASS	MEDIAN TYPE	ACCESS CONTROL	NHS	MILEPOINT	MILEPOINT DESCRIPTION	MARKED LANES	SURFACE WIDTH/TYPE*	AADT
STATE PRIMARY	R URB FRWY EXPWY	POSITIVE BARRIER	FULL	NHS	01.550	BEGIN BRIDGE	4	48I	69,921
					01.590	R/R #ATK 530 744 U			
					01.590	STRUC #3284 & #3283			
					01.630	END BRIDGE			
					01.690 RP695- 4	RAMP 4 FR MD 695 NB TO MD 702 EB			
					01.790 RP695- 7	RAMP 7 FR MD 702 WB TO MD 695 SB			
					01.796 RP695- 7	RAMP 7 FR MD 702 WB TO MD 695 SB			
					01.900 MD702	SOUTHEAST BLVD			
					01.900	STRUC #3282			
					01.975	DRAINAGE STRUC #03117X0			
					01.990	SPEED LIMIT 55 MPH			
					02.058	CROSSOVER			
					02.132	DRAINAGE STRUC #03118X0			
					02.210	STRUC #3281 NORTHEAST CREEK			
		UNPROTECTED			02.217				
		POSITIVE BARRIER			02.353				
					02.488	BEGIN BRIDGE			
					02.500	R/R #ATK 530 743 M			
					02.500	STRUC #3276			
					02.590	END BRIDGE			
					03.220 CO5069	CHESACO AVE			
					03.220	STRUC #3257			
					03.390	BEGIN BRIDGE			
					03.410	R/R #ATK 530 741 Y			
					03.410	STRUC #3238			
					03.410 CO5061	PHILADELPHIA AVE			
		UNPROTECTED			03.770 RP695- 1	RAMP 1 FR MD 157 NB TO MD 695 WB			
					03.790				
					03.790	END BRIDGE			
					03.816	CROSSOVER			
					03.850 CO5135	DIAMOND POINT RD			
					03.850	STRUC #3258			
					03.860 RP695- 8	RAMP 8 FR MD 695 SB TO MD 150 WB			
					04.120 RP695- 7	RAMP 7 FR MD 150 WB TO MD 695 SB			
					04.130	BEGIN BRIDGE			

*A,B = UNIMPROVED; C = GRADED & DRAINED; D,E = SOIL, GRAVEL, STONE; F,G = LOW TYPE BITUMINOUS
H,I = HIGH TYPE BITUMINOUS; J = CONCRETE; K = BRICK; L = BLOCK

PAGE: 170

STATE HIGHWAY ADMINISTRATION OF MARYLAND
HIGHWAY INFORMATION SERVICES DIVISION
DATA SUPPORT GROUP

PAGE: 171

STATE HIGHWAY LOCATION REFERENCE

COUNTY: BALTIMORE

DISTRICT: 4

DATE: 12/31/08

ROUTE NUMBER: MD 695 CONTINUED

INVENTORY DIRECTION: NORTH

ROUTE NAME: BALTO BELTWAY

STATE SYSTEM	FUNCTIONAL CLASS	MEDIAN TYPE	ACCESS CONTROL	NHS	MILEPOINT	MILEPOINT DESCRIPTION	MARKED LANES	SURFACE WIDTH/TYPE*	AADT
STATE PRIMARY	R URB FRWY EXPWY	UNPROTECTED	FULL	NHS	04.160		4	48I	41,011
					04.160 MD150	EASTERN AVE			
					04.160	STRUC #3226			
					04.160	EXIT #38			
					04.180	END BRIDGE			
					04.250 RP695- 5	RAMP 5 FR MD 695 SB TO MD 150 EB			
					04.280 RP695- 6	RAMP 6 FR MD 695 EB TO MD 157 SB			
					04.490	BEGIN BRIDGE			
					04.520 RP695- 1	RAMP 1 FR MD 157 NB TO MD 695 WB			
					04.520	STRUC #3225			
					04.520	EXIT #39			
					04.560	END BRIDGE			
					04.600	R/R #CR 530 545 S			
					04.600	R/R #CR 530 544 K			
					04.600	STRUC #3224			
					04.620 RP695- 4	RAMP 4 FR MD 695 NB TO MD 150 EB			
					04.640	END BRIDGE			
					04.760	BEGIN BRIDGE			
					04.780 MD151	NORTH POINT BLVD			
					04.780	STRUC #3223			
					04.800	END BRIDGE			
					04.810 RP695- 5	RAMP 5 FR MD 695 SB TO MD 151 EB			
					04.910 RP695- 2	RAMP 2 FR MD 151 WB TO MD 695 NB			
					05.451 RP695- 6	RAMP 6 FR MD 151 EB TO MD 695 SB			
					05.461				32,525
					05.461 MD151	NORTH POINT BLVD			
					05.461	STRUC #3272			
					05.461	EXIT #40			
					05.510		4	58I	
					05.576	DRAINAGE STRUC #03122X0			
					05.612		4	48I	
					05.612 RP695- 1	RAMP 1 FR MD 695 NB TO MD 151 WB			
					05.810	SPEED LIMIT 55 MPH			
					05.832	ATR STATION #0074 (CABINET OUTER LOOP)			

*A,B = UNIMPROVED; C = GRADED & DRAINED; D,E = SOIL, GRAVEL, STONE; F,G = LOW TYPE BITUMINOUS
H,I = HIGH TYPE BITUMINOUS; J = CONCRETE; K = BRICK; L = BLOCK

PAGE: 171

STATE HIGHWAY ADMINISTRATION OF MARYLAND
HIGHWAY INFORMATION SERVICES DIVISION
DATA SUPPORT GROUP

PAGE: 172

STATE HIGHWAY LOCATION REFERENCE

COUNTY: BALTIMORE

DISTRICT: 4

DATE: 12/31/08

ROUTE NUMBER: MD 695 CONTINUED

INVENTORY DIRECTION: NORTH

ROUTE NAME: BALTO BELTWAY

STATE SYSTEM	FUNCTIONAL CLASS	MEDIAN TYPE	ACCESS CONTROL	NHS	MILEPOINT	MILEPOINT DESCRIPTION	MARKED LANES	SURFACE WIDTH/TYPE*	AADT
STATE PRIMARY	R URB FRWY EXPWY	UNPROTECTED	FULL	NHS	05.842 CO5510	TRAPPE RD	4	48I	32,525
					05.842	STRUC #3247			
					06.180 RP695- 2	RAMP 2 FR COVE RD WB TO MD 695 NB			
					06.200 RP695- 8	RAMP 8 FR MD 695 SB TO COVE RD WB			
					06.487				34,761
					06.487 CO5820	COVE RD			
					06.487	STRUC #3248			
					06.487	EXIT #41			
					06.795 RP695- 6	RAMP 6 FR COVE RD EB TO MD 695 SB			
					06.795 RP695- 4	RAMP 4 FR MD 695 NB TO COVE RD EB			
					07.149	STRUC #3244			
					07.149 CO5524	BEACHWOOD RD			
		POSITIVE BARRIER			07.440				
		UNPROTECTED			08.380				
					08.380	CROSSOVER			
		POSITIVE BARRIER			08.520				
					08.520	MILE MARKER 43.0			
					08.600	BEGIN BRIDGE			
					08.640	R/R #CR 530 554 R			
					08.650	R/R #CR 530 553 J			
					08.650	STRUC #3290			
					08.690 CO5527	MORSE LA			
					08.700	END BRIDGE			
					08.701		4	48J	
					08.770 RP695- 2	RAMP 2 FR MD 151 WB TO MD 695 NB			
					08.980	BEGIN BRIDGE			
					08.990				21,311
					08.990 MD151	NORTH POINT BLVD			
					08.990	STRUC #3370			
					08.990	EXIT #42			
					09.020 RP695- 5	RAMP 5 FR MD 695 SB TO MD 151 EB			
					09.020	END BRIDGE			
					09.223	SIGN: BEGIN FSK MAINT/END STATE MAINT			
					09.223	BEGIN BRIDGE			

*A,B = UNIMPROVED; C = GRADED & DRAINED; D,E = SOIL, GRAVEL, STONE; F,G = LOW TYPE BITUMINOUS
H,I = HIGH TYPE BITUMINOUS; J = CONCRETE; K = BRICK; L = BLOCK

PAGE: 172

STATE HIGHWAY ADMINISTRATION OF MARYLAND
HIGHWAY INFORMATION SERVICES DIVISION
DATA SUPPORT GROUP

PAGE: 173

STATE HIGHWAY LOCATION REFERENCE

COUNTY: BALTIMORE

DISTRICT: 4

DATE: 12/31/08

ROUTE NUMBER: MD 695 CONTINUED

INVENTORY DIRECTION: NORTH

ROUTE NAME: BALTO BELTWAY

STATE SYSTEM	FUNCTIONAL CLASS	MEDIAN TYPE	ACCESS CONTROL	NHS	MILEPOINT	MILEPOINT DESCRIPTION	MARKED LANES	SURFACE WIDTH/TYPE*	AADT
STATE PRIMARY	R URB FRWY EXPWY	POSITIVE BARRIER	FULL	NHS	09.270	R/R #CSX 140 827 F	4	48J	21,311
					09.270	STRUC #BZ 439			
					09.290	END BRIDGE			
					09.800	RP695- 3 RAMP 3 FR MD 158 TO MD 695 NB			
					09.890		4	48I	
					09.890	RP695- 9 RAMP 9 FR MD 695 WB TO MD 695 WB			
					09.983		4	48J	
					10.160	BEGIN BRIDGE			
					10.170				23,551
					10.170	MD157 PENINSULA EXPWY			
					10.170	STRUC #BZ448			
					10.170	EXIT #43			
					10.180	END BRIDGE			
					10.208		4	48I	
					10.265		4	48J	
					10.430	RP695- 4 RAMP 4 FR MD 695 NB TO MD 158 EB			
					10.520	MILE MARKER 45.0			
					10.670	RP695- 9 RAMP 9 FR MD 695 WB TO MD 695 WB			
					11.028		4	48I	
					11.200		4	48J	
					11.200	BEGIN BRIDGE			
					11.210	W. HAUL RD			
					11.530	STRUC #BZ462 BEAR CREEK			
					11.530	MILE MARKER 46.0			
					11.930	MT OLIVE RD			
					11.940		4	48I	32,971
					11.940	RP695- 1 RAMP 1 FR MD 695 NB TO MD 695A WB			
					11.940	EXIT #44			
					11.950		4	72I	
					11.950	END BRIDGE			
					12.070	RP695- 6 RAMP 6 FR MD 695A EB TO MD 695 SB			
					12.090		6	72I	
					12.090	RP695- 1 RAMP 1 FR MD 695 NB TO MD 695A WB			
					12.140	SPEED LIMIT 40 MPH			
					12.240	BEGIN TOLL PLAZA (12 LANES)			

*A,B = UNIMPROVED; C = GRADED & DRAINED; D,E = SOIL, GRAVEL, STONE; F,G = LOW TYPE BITUMINOUS
H,I = HIGH TYPE BITUMINOUS; J = CONCRETE; K = BRICK; L = BLOCK

PAGE: 173

STATE HIGHWAY ADMINISTRATION OF MARYLAND
HIGHWAY INFORMATION SERVICES DIVISION
DATA SUPPORT GROUP

PAGE: 174

STATE HIGHWAY LOCATION REFERENCE

COUNTY: BALTIMORE

DISTRICT: 4

DATE: 12/31/08

ROUTE NUMBER: MD 695 CONTINUED

INVENTORY DIRECTION: NORTH

ROUTE NAME: BALTO BELTWAY

STATE SYSTEM	FUNCTIONAL CLASS	MEDIAN TYPE	ACCESS CONTROL	NHS	MILEPOINT	MILEPOINT DESCRIPTION	MARKED LANES	SURFACE WIDTH/TYPE*	AADT
STATE PRIMARY	R URB FRWY EXPWY	POSITIVE BARRIER	FULL	NHS	12.350	TOLL BOOTHS (12)	6	72I	32,971
					12.390		4	72I	
					12.430	TRUCK ROUTE EXIT TO DUNDALK			
					12.510		4	48I	
					12.510 RP695- 9	RAMP 9 FR MD 695 SB TO MD 695 C			
					12.510	END TOLL PLAZA			
					12.520 MD695C	AUTHORITY DR			
					12.520	MILE MARKER 47.0			
					12.700	VARIABLE MESSAGE SIGN #817 (SB/L)			
					12.720	BEGIN BRIDGE			
					12.790 MD695C	AUTHORITY DR			
					12.892	SPEED LIMIT 55 MPH			
					13.550	MILE MARKER 48.0			
					13.660	STRUC #BCZ472 PATAPSCO RIVER			
					13.660	BALTO CITY LINE			

ROUTE NUMBER: MD 695A

INVENTORY DIRECTION: SOUTH

ROUTE NAME: BROENING HWY

STATE SYSTEM	FUNCTIONAL CLASS	MEDIAN TYPE	ACCESS CONTROL	NHS	MILEPOINT	MILEPOINT DESCRIPTION	MARKED LANES	SURFACE WIDTH/TYPE*	AADT
STATE SECONDARY	R URB OPA	NONE (UNDIV)	NONE	NHS	00.000		4	48J	10,271
					00.000	BALTO CITY LINE			
					00.100				
					00.280	SPUR TO DUNDALK MARINE TERMINAL			
					00.300		3	36J	8,072
					00.300 CO5312	DUNHILL RD			
					00.300	TRAFFIC SIGNAL			
					00.380		2	30I	
					00.411		2	30J	
					00.503		2	30I	
					00.510	R/R NORFOLK SOUTHERN			
					00.510	STRUC #3305			
		CURBED			00.550		2	30J	
		PAINTED			00.590				

*A,B = UNIMPROVED; C = GRADED & DRAINED; D,E = SOIL, GRAVEL, STONE; F,G = LOW TYPE BITUMINOUS
H,I = HIGH TYPE BITUMINOUS; J = CONCRETE; K = BRICK; L = BLOCK

PAGE: 174

STATE HIGHWAY ADMINISTRATION OF MARYLAND
HIGHWAY INFORMATION SERVICES DIVISION
DATA SUPPORT GROUP

PAGE: 175

STATE HIGHWAY LOCATION REFERENCE

COUNTY: BALTIMORE

DISTRICT: 4

DATE: 12/31/08

ROUTE NUMBER: MD 695A CONTINUED

INVENTORY DIRECTION: SOUTH

ROUTE NAME: BROENING HWY

STATE SYSTEM	FUNCTIONAL CLASS	MEDIAN TYPE	ACCESS CONTROL	NHS	MILEPOINT	MILEPOINT DESCRIPTION	MARKED LANES	SURFACE WIDTH/TYPE*	AADT
STATE SECONDARY	R URB OPA	PAINTED	NONE	NHS	00.590 MD695B	BELCLARE RD	2	30J	8,072
		NONE (UNDIV)			00.669		2	24I	
					00.670	SPEED LIMIT 35 MPH			
					00.730		2	26I	
					01.050		2	24I	
		PAINTED			01.185				
		NONE (UNDIV)			01.240				
					01.260 CO5255	MARYLAND AVE			
					01.260	END STATE MAINTENANCE			
					01.260	BEGIN TOLL MAINTENANCE			
					01.260	TRAFFIC SIGNAL			
		PAINTED			01.300				
		NONE (UNDIV)			01.340				
					01.340	SPEED LIMIT 40 MPH			
					01.400 CO5256	AVON AVE			
					01.900 MD695C	AUTHORITY DR			
					01.930 RP695- 1	RAMP 1 FR MD 695 NB TO MD 695A WB			
					01.930 RP695- 6	RAMP 6 FR MD 695A EB TO MD 695 SB			
					01.930	EXIT #44			

ROUTE NUMBER: MD 695B

INVENTORY DIRECTION: WEST

ROUTE NAME: BELCLARE RD

STATE SYSTEM	FUNCTIONAL CLASS	MEDIAN TYPE	ACCESS CONTROL	NHS	MILEPOINT	MILEPOINT DESCRIPTION	MARKED LANES	SURFACE WIDTH/TYPE*	AADT
STATE SECONDARY	R URB COLL	NONE (UNDIV)	NONE	NOT NHS	00.000		2	33I	5,200
					00.000 MD695A	BROENING HWY			
					00.000	STOP SIGN			
					00.100 CO5237	DUNDALK AVE			
					00.100 CO5284	BELCLARE RD (AHEAD)			
					00.100	TRAFFIC SIGNAL			

*A,B = UNIMPROVED; C = GRADED & DRAINED; D,E = SOIL, GRAVEL, STONE; F,G = LOW TYPE BITUMINOUS
H,I = HIGH TYPE BITUMINOUS; J = CONCRETE; K = BRICK; L = BLOCK

STATE HIGHWAY ADMINISTRATION OF MARYLAND
HIGHWAY INFORMATION SERVICES DIVISION
DATA SUPPORT GROUP

PAGE: 176

STATE HIGHWAY LOCATION REFERENCE

COUNTY: BALTIMORE

DISTRICT: 4

DATE: 12/31/08

ROUTE NUMBER: MD 695C
INVENTORY DIRECTION: SOUTH
ROUTE NAME: AUTHORITY DR

STATE SYSTEM	FUNCTIONAL CLASS	MEDIAN TYPE	ACCESS CONTROL	NHS	MILEPOINT	MILEPOINT DESCRIPTION	MARKED LANES	SURFACE WIDTH/TYPE*	AADT
STATE SECONDARY	R URB LOCAL	NONE (UNDIV)	NONE	NOT NHS	00.000		2	24I	9,000
					00.000 MD695A	BROENING HWY			
					00.000	TOLL MAINTENANCE			
					00.000	STOP SIGN			
					00.160	SPEED LIMIT 25 MPH			
					00.360		2	30I	
					00.470	ENT TO MDTA OFFICE			
					00.581		2	36I	
					00.597		2	24I	
					00.620 RP695- 9	RAMP 9 FR MD 695 SB TO MD 695 C			
					00.620	STOP SIGN			
					00.970 MD695	BALTO BELTWAY			
					00.970	STRUC #BCZ472			
					00.980		1	18I	
					01.170		1	16I	
					01.230 MD695	BALTO BELTWAY			

ROUTE NUMBER: MD 700
INVENTORY DIRECTION: NORTH
ROUTE NAME: MARTIN BLVD

STATE SYSTEM	FUNCTIONAL CLASS	MEDIAN TYPE	ACCESS CONTROL	NHS	MILEPOINT	MILEPOINT DESCRIPTION	MARKED LANES	SURFACE WIDTH/TYPE*	AADT
STATE SECONDARY	R URB LOCAL	CURBED	NONE	NOT NHS	00.000		4	48I	24,580
					00.000 CO6216	CHESAPEAKE PARK PL (BACK)			
					00.040 RP150- 5	RAMP 5 FR MD 700 SB TO MD 150 EB			
					00.050 RP150- 3	RAMP 3 FR MD 150 EB TO MD 700 NB			
	URB MINOR ART				00.070				
					00.070 MD150	EASTERN BLVD			
					00.070	STRUC #3095			
					00.110 RP150- 1	RAMP 1 FR MD 700 NB TO MD 150 WB			
					00.140 RP150- 8	RAMP 8 FR MD 700 SB TO MD 150 WB			
					00.150 RP150- 2	RAMP 2 FR MD 150 WB TO MD 700 NB			
					00.150	SPUR FR BAKER AVE			
					00.160 CO6102	BAKER AVE			
					00.170	STRUC # 9004 OVER R/R			

*A,B = UNIMPROVED; C = GRADED & DRAINED; D,E = SOIL, GRAVEL, STONE; F,G = LOW TYPE BITUMINOUS
H,I = HIGH TYPE BITUMINOUS; J = CONCRETE; K = BRICK; L = BLOCK

PAGE: 176

STATE HIGHWAY ADMINISTRATION OF MARYLAND
HIGHWAY INFORMATION SERVICES DIVISION
DATA SUPPORT GROUP

PAGE: 177

STATE HIGHWAY LOCATION REFERENCE

COUNTY: BALTIMORE

DISTRICT: 4

DATE: 12/31/08

ROUTE NUMBER: MD 700 CONTINUED

INVENTORY DIRECTION: NORTH

ROUTE NAME: MARTIN BLVD

STATE SYSTEM	FUNCTIONAL CLASS	MEDIAN TYPE	ACCESS CONTROL	NHS	MILEPOINT	MILEPOINT DESCRIPTION	MARKED LANES	SURFACE WIDTH/TYPE*	AADT
STATE SECONDARY	R URB MINOR ART	UNPROTECTED	NONE	NOT NHS	00.180		4	48I	24,580
					00.260	SPEED LIMIT 35 MPH			
					00.310 CO4475	RIVERTON RD			
					00.310	TRAFFIC SIGNAL			
					00.430	LELAND AVE			
					00.460	SPUR FR MIDDLE RIVER RD			
					00.460	SPUR TO MIDDLE RIVER RD			
					00.480 CO4465	MIDDLE RIVER RD			
					00.480	TRAFFIC SIGNAL			
					00.500	SPUR TO MIDDLE RIVER RD			
					00.500	SPUR FR MIDDLE RIVER RD			
					00.610	SPEED LIMIT 50 MPH			
					00.626	CROSSOVER			
					00.850 CO4483	WINDLASS DR			
					00.850	TRAFFIC SIGNAL			
		CURBED			00.919				
		UNPROTECTED			00.946				
					01.210 CO4500	COMPASS RD			
					01.210	TRAFFIC SIGNAL			
					01.410 CO4523	VENTURI RD			
					01.620 CO4537	TRANSVERSE AVE			
					01.620	CROSSOVER			
					01.730		3	36I	
					01.730	SPUR TO CEDAR DR			
					01.730	SPUR FR KELSO DR			
					01.750 CO4541	CEDAR DR			
					01.750 CO4542	KELSO DR			
					01.750	TRAFFIC SIGNAL			
					01.760	SPUR FR CEDAR DR			
		NONE (UNDIV)	PARTIAL		01.820		1	15I	8,660
					01.820 RP 40- 6	RAMP 6 FR US 40 EB TO MD 700 SB			
					01.830 RP 40- 4	RAMP 4 FR MD 700 NB TO US 40 EB			
					01.940	BEGIN BRIDGE			
					01.970 US 40	PULASKI HWY			
					01.970	STRUC #3106			

*A,B = UNIMPROVED; C = GRADED & DRAINED; D,E = SOIL, GRAVEL, STONE; F,G = LOW TYPE BITUMINOUS
H,I = HIGH TYPE BITUMINOUS; J = CONCRETE; K = BRICK; L = BLOCK

PAGE: 177

STATE HIGHWAY ADMINISTRATION OF MARYLAND
HIGHWAY INFORMATION SERVICES DIVISION
DATA SUPPORT GROUP

PAGE: 178

STATE HIGHWAY LOCATION REFERENCE

COUNTY: BALTIMORE

DISTRICT: 4

DATE: 12/31/08

ROUTE NUMBER: MD 700 CONTINUED

INVENTORY DIRECTION: NORTH

ROUTE NAME: MARTIN BLVD

STATE SYSTEM	FUNCTIONAL CLASS	MEDIAN TYPE	ACCESS CONTROL	NHS	MILEPOINT	MILEPOINT DESCRIPTION	MARKED LANES	SURFACE WIDTH/TYPE*	AADT
STATE SECONDARY	R URB MINOR ART	NONE (UNDIV)	PARTIAL	NOT NHS	01.970 RP 40- 1	RAMP 1 FR MD 700 NB TO US 40 WB (AHEAD)	1	15I	8,660

ROUTE NUMBER: MD 702

INVENTORY DIRECTION: EAST

ROUTE NAME: SOUTHEAST BLVD

STATE SYSTEM	FUNCTIONAL CLASS	MEDIAN TYPE	ACCESS CONTROL	NHS	MILEPOINT	MILEPOINT DESCRIPTION	MARKED LANES	SURFACE WIDTH/TYPE*	AADT
STATE SECONDARY	R URB FRWY EXPWY	POSITIVE BARRIER	FULL	NOT NHS	00.000		3	48I	37,700
					00.000 MD695	BALTO BELTWAY			
					00.000	EXIT #36			
					00.170	BEGIN BRIDGE			
					00.200	R/R #ATK 530 745 B			
					00.200	STRUC #3267			
					00.220 RP695- 7	RAMP 7 FR MD 702 WB TO MD 695 SB			
					00.250		4	48I	
					00.250	END BRIDGE			
					00.320	SPEED LIMIT 55 MPH			
					00.330	BEGIN BRIDGE			
					00.390	STRUC #3271 NORTHEAST CREEK			
					00.430	END BRIDGE			
					00.490	STRUC #3282			
					00.490 MD695	BALTO BELTWAY			
					00.520	STRUC #3268			
		UNPROTECTED			00.578				
					00.717 RP695- 4	RAMP 4 FR MD 695 NB TO MD 702 EB			
					00.780 CO5033	MACE AVE			
					00.780	STRUC #3246			
					00.800				50,410
					00.800 RP695- 7	RAMP 7 FR MD 702 WB TO MD 695 SB			
					01.310 CO4589	MARLYN AVE N			
					01.310	STRUC #3277			
					01.360 RP702- 2	RAMP 2 FR MD 150 WB TO MD 702 NB			
					01.401 RP702- 8	RAMP 8 FR MD 702 SB TO MD 150 WB			
					01.650 RP702- 3	RAMP 3 FR MD 150 EB TO MD 702 NB			

*A,B = UNIMPROVED; C = GRADED & DRAINED; D,E = SOIL, GRAVEL, STONE; F,G = LOW TYPE BITUMINOUS
H,I = HIGH TYPE BITUMINOUS; J = CONCRETE; K = BRICK; L = BLOCK

PAGE: 178

STATE HIGHWAY ADMINISTRATION OF MARYLAND
HIGHWAY INFORMATION SERVICES DIVISION
DATA SUPPORT GROUP

PAGE: 179

STATE HIGHWAY LOCATION REFERENCE

COUNTY: BALTIMORE

DISTRICT: 4

DATE: 12/31/08

ROUTE NUMBER: MD 702 CONTINUED

INVENTORY DIRECTION: EAST

ROUTE NAME: SOUTHEAST BLVD

STATE SYSTEM	FUNCTIONAL CLASS	MEDIAN TYPE	ACCESS CONTROL	NHS	MILEPOINT	MILEPOINT DESCRIPTION	MARKED LANES	SURFACE WIDTH/TYPE*	AADT
STATE SECONDARY	R URB FRWY EXPWY	UNPROTECTED	FULL	NOT NHS	01.670	BEGIN BRIDGE	4	48I	50,410
					01.670 RP702- 5	RAMP 5 FR MD 702 SB TO MD 150 EB			
					01.700				25,480
					01.700 MD150	EASTERN BLVD			
					01.700	STRUC #3245			
					01.720	END BRIDGE			
		CURBED			01.860				
					02.022	SPUR TO OLD EASTERN AVE			
					02.022	SPUR FR OLD EASTERN AVE			
			PARTIAL		02.054				
					02.054 CO4758	OLD EASTERN AVE			
					02.054	TRAFFIC SIGNAL			
					02.074		5	60I	
					02.074	SPUR FR OLD EASTERN AVE			
					02.074	SPUR TO OLD EASTERN AVE			
					02.124	SPEED LIMIT 45 MPH			
					02.172		6	72I	
					02.324 CO4831	E HOMBERG AVE			
					02.324	TRAFFIC SIGNAL			
					02.424	STRUC #3340 DEEP CREEK			
					02.804 CO5815	MANSFIELD RD			
					02.804	TRAFFIC SIGNAL			
					02.804	CROSSOVER			
					02.844	STRUC #3205 PEDESTRIAN WALKWAY			
					02.954		5	60I	
					03.034		4	48I	
					03.084	SPUR TO MIDDLEBOROUGH RD			
					03.084	SPUR FR MIDDLEBOROUGH RD			
					03.104				11,040
					03.104 CO4789	MIDDLEBOROUGH RD			
					03.104	TRAFFIC SIGNAL			
					03.124	SPUR FR MIDDLEBOROUGH RD			
					03.124	SPUR TO MIDDLEBOROUGH RD			
		ROUNDAABOUT			03.420				
					03.420	BEGIN ROUNDAABOUT			

*A,B = UNIMPROVED; C = GRADED & DRAINED; D,E = SOIL, GRAVEL, STONE; F,G = LOW TYPE BITUMINOUS
H,I = HIGH TYPE BITUMINOUS; J = CONCRETE; K = BRICK; L = BLOCK

PAGE: 179

STATE HIGHWAY ADMINISTRATION OF MARYLAND
HIGHWAY INFORMATION SERVICES DIVISION
DATA SUPPORT GROUP

PAGE: 180

STATE HIGHWAY LOCATION REFERENCE

COUNTY: BALTIMORE

DISTRICT: 4

DATE: 12/31/08

ROUTE NUMBER: MD 702 CONTINUED

INVENTORY DIRECTION: EAST

ROUTE NAME: SOUTHEAST BLVD

STATE SYSTEM	FUNCTIONAL CLASS	MEDIAN TYPE	ACCESS CONTROL	NHS	MILEPOINT	MILEPOINT DESCRIPTION	MARKED LANES	SURFACE WIDTH/TYPE*	AADT
STATE SECONDARY	R URB FRWY EXPWY	ROUNDAABOUT	PARTIAL	NOT NHS	03.424 CO4779	HYDE PARK RD	4	48I	11,040
					03.424	ROUNDAABOUT			
		CURBED			03.451				
					03.451	END ROUNDAABOUT			
					03.641	DRAINAGE STRUC #03670XO			
					03.731	DRAINAGE STRUC #03318XO			
					03.994	SPUR FR TURKEY POINT RD			
					04.014 CO4917	TURKEY POINT RD			
					04.014	CROSSOVER			
					04.034	SPUR TO TURKEY POINT RD			
					04.132	DRAINAGE STRUC #03314X0			
					04.174 CO4967	BACK RIVER NECK RD			
					04.174	CROSSOVER			

ROUTE NUMBER: MD 746A

INVENTORY DIRECTION: NORTH

ROUTE NAME: OLD FALLS RD

STATE SYSTEM	FUNCTIONAL CLASS	MEDIAN TYPE	ACCESS CONTROL	NHS	MILEPOINT	MILEPOINT DESCRIPTION	MARKED LANES	SURFACE WIDTH/TYPE*	AADT
STATE SECONDARY	R URB LOCAL	NONE (UNDIV)	NONE	NOT NHS	00.000		2	20I	199
					00.000 MD 25	FALLS RD			
					00.000	STOP SIGN			
					00.040	LAKESIDE DR			
					00.066	SPEED LIMIT 15 MPH			
					00.090	STRUC #3107 JONES FALLS			
					00.120	ENT TO LIGHT RAIL PARKING			
					00.130	ROAD END - GATE			
					00.130	STOP SIGN			

ROUTE NUMBER: MD 795

INVENTORY DIRECTION: EAST

ROUTE NAME: NO NAME

STATE SYSTEM	FUNCTIONAL CLASS	MEDIAN TYPE	ACCESS CONTROL	NHS	MILEPOINT	MILEPOINT DESCRIPTION	MARKED LANES	SURFACE WIDTH/TYPE*	AADT
STATE PRIMARY	R URB FRWY EXPWY	NONE (UNDIV)	FULL	NOT NHS	00.000		4	48I	20,870

*A,B = UNIMPROVED; C = GRADED & DRAINED; D,E = SOIL, GRAVEL, STONE; F,G = LOW TYPE BITUMINOUS
H,I = HIGH TYPE BITUMINOUS; J = CONCRETE; K = BRICK; L = BLOCK

PAGE: 180

STATE HIGHWAY ADMINISTRATION OF MARYLAND
HIGHWAY INFORMATION SERVICES DIVISION
DATA SUPPORT GROUP

PAGE: 181

STATE HIGHWAY LOCATION REFERENCE

COUNTY: BALTIMORE

DISTRICT: 4

DATE: 12/31/08

ROUTE NUMBER: MD 795 CONTINUED

INVENTORY DIRECTION: EAST

ROUTE NAME: NO NAME

STATE SYSTEM	FUNCTIONAL CLASS	MEDIAN TYPE	ACCESS CONTROL	NHS	MILEPOINT	MILEPOINT DESCRIPTION	MARKED LANES	SURFACE WIDTH/TYPE*	AADT
STATE PRIMARY	R URB FRWY EXPWY	NONE (UNDIV)	FULL	NOT NHS	00.000 IS795	NORTHWEST EXPRESSWAY (BACK)	4	48I	20,870
					00.000 MD140	WESTMINSTER PIKE			
					00.000	EXIT #9			
					00.000	TRAFFIC SIGNAL			
					00.020	SPUR TO MD 140			
					00.050				
					00.056	SPEED LIMIT 40 MPH			
					00.085				
					00.194	DRAINAGE STRUC #03089X0			
					00.370	SPUR FR MD 30			
					00.410				
					00.470 MD 30	HANOVER PIKE			
					00.470 MD128	BUTLER RD (AHEAD)			
					00.470	TRAFFIC SIGNAL			

ROUTE NUMBER: MD 889

INVENTORY DIRECTION: EAST

ROUTE NAME: NO NAME

STATE SYSTEM	FUNCTIONAL CLASS	MEDIAN TYPE	ACCESS CONTROL	NHS	MILEPOINT	MILEPOINT DESCRIPTION	MARKED LANES	SURFACE WIDTH/TYPE*	AADT
STATE SECONDARY	R RUR LOCAL	NONE (UNDIV)	NONE	NOT NHS	00.000		2	20I	199
					00.000	ROAD END			
					00.057		2	24I	
					00.057	ENT TO SHA HEREFORD SHOP			
					00.057	STOP SIGN			
					00.100 MD137	MT CARMEL RD			
					00.100	STOP SIGN			

ROUTE NUMBER: MD 940

INVENTORY DIRECTION: NORTH

ROUTE NAME: OWINGS MILLS BLVD

STATE SYSTEM	FUNCTIONAL CLASS	MEDIAN TYPE	ACCESS CONTROL	NHS	MILEPOINT	MILEPOINT DESCRIPTION	MARKED LANES	SURFACE WIDTH/TYPE*	AADT
STATE SECONDARY	R URB MINOR ART	CURBED	NONE	NHS	00.000		5	60I	45,920
					00.000 CO7708	OWINGS MILLS BLVD (BACK)			

*A,B = UNIMPROVED; C = GRADED & DRAINED; D,E = SOIL, GRAVEL, STONE; F,G = LOW TYPE BITUMINOUS
H,I = HIGH TYPE BITUMINOUS; J = CONCRETE; K = BRICK; L = BLOCK

PAGE: 181

STATE HIGHWAY ADMINISTRATION OF MARYLAND
HIGHWAY INFORMATION SERVICES DIVISION
DATA SUPPORT GROUP

PAGE: 182

STATE HIGHWAY LOCATION REFERENCE

COUNTY: BALTIMORE

DISTRICT: 4

DATE: 12/31/08

ROUTE NUMBER: MD 940 CONTINUED

INVENTORY DIRECTION: NORTH

ROUTE NAME: OWINGS MILLS BLVD

STATE SYSTEM	FUNCTIONAL CLASS	MEDIAN TYPE	ACCESS CONTROL	NHS	MILEPOINT	MILEPOINT DESCRIPTION	MARKED LANES	SURFACE WIDTH/TYPE*	AADT
STATE SECONDARY	R URB MINOR ART	CURBED	NONE	NHS	00.000 CO6779	RED RUN BLVD	5	60I	45,920
					00.000	TRAFFIC SIGNAL			
					00.040		5	72I	
					00.040	SPUR FR RED RUN BLVD			
					00.040	SPUR TO RED RUN BLVD			
					00.070		3	72I	
					00.090 RP795-11	RAMP 11 FR RAMP 1 TO MILL RUN CIR			
					00.125		5	60I	
					00.200		4	52I	
					00.200 RP795- 6	RAMP 6 FR MD 940 EB TO RAMP 7 (TO IS795)			
					00.270 RP795- 1	RAMP 1 FR RAMP 4 (FR IS795) TO MD 940 WB			
					00.400	SPEED LIMIT 40 MPH			
		POSITIVE BARRIER			00.510				
					00.530 RP795- 7	RAMP 7 FR MD 940 WB TO IS 795 SB			
					00.530	STRUC #3325			
					00.650 RP795- 5	RAMP 5 FR RAMP 9 (FR IS795) TO MD 940 EB			
					00.670 RP795- 9	RAMP 9 FR IS 795 TO RAMP 10 (TO IS 795)			
					00.670	STRUC #3324			
					00.700 IS795	NORTHWEST EXPRESSWAY			
					00.700	STRUC #3323			
					00.700	EXIT #4			
					00.700 RP795- 3	RAMP 3 FR MD 940 EB TO IS 795 NB			
					00.780 RP795- 3	RAMP 3 FR MD 940 EB TO IS 795 NB			
					00.850 RP795- 1	RAMP 1 FR RAMP 4 (FR IS795) TO MD 940 WB			
					00.850	STRUC #3326			
		CURBED			00.870				
					00.990 RP795- 7	RAMP 7 FR MD 940 WB TO IS 795 SB			
					01.070 RP795- 4	RAMP 4 FR IS 795 NB TO MD 940 EB			
					01.090		5	65I	
					01.120		5	62I	
					01.196	SPUR TO S DOLFIELD RD			
					01.220		4	52I	
					01.220 CO6780	DOLFIELD RD			

*A,B = UNIMPROVED; C = GRADED & DRAINED; D,E = SOIL, GRAVEL, STONE; F,G = LOW TYPE BITUMINOUS
H,I = HIGH TYPE BITUMINOUS; J = CONCRETE; K = BRICK; L = BLOCK

PAGE: 182

STATE HIGHWAY ADMINISTRATION OF MARYLAND
HIGHWAY INFORMATION SERVICES DIVISION
DATA SUPPORT GROUP

PAGE: 183

STATE HIGHWAY LOCATION REFERENCE

COUNTY: BALTIMORE

DISTRICT: 4

DATE: 12/31/08

ROUTE NUMBER: MD 940 CONTINUED

INVENTORY DIRECTION: NORTH

ROUTE NAME: OWINGS MILLS BLVD

STATE SYSTEM	FUNCTIONAL CLASS	MEDIAN TYPE	ACCESS CONTROL	NHS	MILEPOINT	MILEPOINT DESCRIPTION	MARKED LANES	SURFACE WIDTH/TYPE*	AADT
STATE SECONDARY	R URB MINOR ART	CURBED	NONE	NHS	01.220 CO2254	S DOLFIELD RD	4	52I	45,920
					01.220	TRAFFIC SIGNAL			
					01.260		4	52J	
					01.260	BEGIN BRIDGE			
					01.270	STRUC #3331 GWYNNS FALLS			
					01.330 OP2253	GWYNNS MILL CT			
					01.410 RP140- 1	RAMP 1 FR MD 940 NB TO MD 140 WB			
					01.440 RP140- 8	RAMP 8 FR MD 940 SB TO RAMP 1			
					01.440 RP140- 7	RAMP 7 FR MD 140 WB TO MD 940 SB			
					01.440	TRAFFIC SIGNAL			
					01.460 RP140- 2	RAMP 2 FR RAMP 7 TO MD 940 NB			
					01.480 CO7297	OWINGS MILLS BLVD (AHEAD)			

ROUTE NUMBER: MD 943

INVENTORY DIRECTION: EAST

ROUTE NAME: WARREN RD

STATE SYSTEM	FUNCTIONAL CLASS	MEDIAN TYPE	ACCESS CONTROL	NHS	MILEPOINT	MILEPOINT DESCRIPTION	MARKED LANES	SURFACE WIDTH/TYPE*	AADT
STATE SECONDARY	R URB MINOR ART	CURBED	NONE	NOT NHS	00.000		3	40I	29,682
					00.000 RP 83- 7	RAMP 7 FR MD 943 WB TO IS 83 SB			
					00.000 RP 83- 4	RAMP 4 FR IS 83 NB TO MD 943 EB			
					00.180	SPEED LIMIT 45 MPH			
		POSITIVE BARRIER			00.220		4	48I	
					00.270	BEGIN BRIDGE			
					00.280	STRUC #3356 GOODWIN RUN			
					00.290	END BRIDGE			
		CURBED			00.308				
					00.380	ENT TO PARK & RIDE			
					00.380	CROSSOVER			
					00.470		5	60I	
					00.515		4	48I	
					00.550	SPUR FR BEAVER DAM RD			
					00.590 CO434	BEAVER DAM RD			
					00.590 CO360	WARREN RD (AHEAD)			
					00.590	TRAFFIC SIGNAL			

*A,B = UNIMPROVED; C = GRADED & DRAINED; D,E = SOIL, GRAVEL, STONE; F,G = LOW TYPE BITUMINOUS
H,I = HIGH TYPE BITUMINOUS; J = CONCRETE; K = BRICK; L = BLOCK

PAGE: 183

STATE HIGHWAY ADMINISTRATION OF MARYLAND
HIGHWAY INFORMATION SERVICES DIVISION
DATA SUPPORT GROUP

PAGE: 184

STATE HIGHWAY LOCATION REFERENCE

COUNTY: BALTIMORE

DISTRICT: 4

DATE: 12/31/08

ROUTE NUMBER: MD 993B

INVENTORY DIRECTION: NORTH

ROUTE NAME: NO NAME

STATE SYSTEM	FUNCTIONAL CLASS	MEDIAN TYPE	ACCESS CONTROL	NHS	MILEPOINT	MILEPOINT DESCRIPTION	MARKED LANES	SURFACE WIDTH/TYPE*	AADT
STATE SECONDARY	R URB LOCAL	NONE (UNDIV)	NONE	NOT NHS	00.000		2	24I	99
					00.000 US 1AL	WASHINGTON BLVD			
					00.038	ROAD END			

ROUTE NUMBER: US 1

INVENTORY DIRECTION: NORTH

ROUTE NAME: WASHINGTON BLVD

STATE SYSTEM	FUNCTIONAL CLASS	MEDIAN TYPE	ACCESS CONTROL	NHS	MILEPOINT	MILEPOINT DESCRIPTION	MARKED LANES	SURFACE WIDTH/TYPE*	AADT
STATE SECONDARY	R URB OPA	POSITIVE BARRIER	NONE	NOT NHS	00.000		4	48I	25,531
					00.000	HOWARD CO/L			
					00.000	STRUC #3010 PATAPSCO RIVER			
					00.050 IS895	HARBOR TUNNEL THRUWAY			
					00.050	STRUC #HOY014			
		CURBED			00.100				
					00.100 RP895- 7	RAMP 7 FR IS 895 WB TO US 1 SB			
					00.100	STRUC #HOY012			
					00.160 CO7109	SOUTH ST			
					00.160	CROSSOVER			
					00.220 RP195- 8	RAMP 8 FR IS 195 SB TO US 1 WB			
					00.220	TRAFFIC SIGNAL			
					00.230 RP195- 6	RAMP 6 FR US 1 EB FR RAMP 7 (TO IS 195)			
					00.310				24,651
					00.310 IS195	METROPOLITAN BLVD			
					00.310	STRUC #3342			
					00.310	EXIT #3			
					00.310 RP195- 7	RAMP 7 FR US 1 WB TO IS 195 SB			
					00.320 RP195- 7	RAMP 7 FR US 1 WB TO IS 195 SB			
					00.410 RP195- 1	RAMP 1 FR IS 195 NB TO US 1 WB			
					00.450 RP195- 4	RAMP 4 FR RAMP 1 (FR IS 195) TO US 1			
					00.450	TRAFFIC SIGNAL			
					00.460 RP195- 3	RAMP 3 FR US 1 EB TO RAMP 2 (TO IS 195)			
					00.530 RP195- 2	RAMP 2 FR US 1 WB TO IS 195 NB			
		PAINTED			00.540				

*A,B = UNIMPROVED; C = GRADED & DRAINED; D,E = SOIL, GRAVEL, STONE; F,G = LOW TYPE BITUMINOUS
H,I = HIGH TYPE BITUMINOUS; J = CONCRETE; K = BRICK; L = BLOCK

PAGE: 184

STATE HIGHWAY ADMINISTRATION OF MARYLAND
HIGHWAY INFORMATION SERVICES DIVISION
DATA SUPPORT GROUP

PAGE: 185

STATE HIGHWAY LOCATION REFERENCE

COUNTY: BALTIMORE

DISTRICT: 4

DATE: 12/31/08

ROUTE NUMBER: US 1 CONTINUED

INVENTORY DIRECTION: NORTH

ROUTE NAME: WASHINGTON BLVD

STATE SYSTEM	FUNCTIONAL CLASS	MEDIAN TYPE	ACCESS CONTROL	NHS	MILEPOINT	MILEPOINT DESCRIPTION	MARKED LANES	SURFACE WIDTH/TYPE*	AADT
STATE SECONDARY	R URB OPA	PAINTED	NONE	NOT NHS	00.580	SALT DOME	4	48I	24,651
					00.630		4	54I	
		NONE (UNDIV)			00.640		4	48I	
NAME: SOUTHWESTERN BLVD					00.640	ENT TO DIAGEO BOTTLING CO			
					00.640	TRAFFIC SIGNAL			
		PAINTED			00.700				
		NONE (UNDIV)			00.730				
					00.730	SPEED LIMIT 40 MPH			
					00.830	STRUC #3008 OVER R/R			
					00.850 CO3119	CLARK BLVD			
		POSITIVE BARRIER			00.890		2	32I	11,541
					00.890 US 1AL	WASHINGTON BLVD			
					01.140 US 1AL	WASHINGTON BLVD			
					01.140	STRUC #3011			
		CURBED			01.210		2	24I	
		CENTER TLA (UNDIV)			01.230				
					01.240	STRUC #3007 HERBERT RUN			
					01.268	SPEED LIMIT 50 MPH			
					01.740 CO3100	FRANCIS AVE			
					01.740	STRUC #B-0487			
		CURBED			01.785				
					01.820	SPUR FR TOM DAY BLVD			
					01.830 CO6101	TOM DAY BLVD			
					01.850	SPUR TO TOM DAY BLVD			
		CENTER TLA (UNDIV)			01.960		3	36I	
					01.990	DRAINAGE STRUC #03333X0			
					02.050 IS 95	NO NAME			
					02.050	STRUC #3261			
					02.070		4	48I	
					02.200	SPUR TO SELMA AVE			
					02.380 CO3071	SULPHUR SPRING RD			
					02.380	STRUC #3005			
					02.450	SPUR TO LINDEN AVE			
					02.547	ARBUTUS V.F.D			

*A,B = UNIMPROVED; C = GRADED & DRAINED; D,E = SOIL, GRAVEL, STONE; F,G = LOW TYPE BITUMINOUS
H,I = HIGH TYPE BITUMINOUS; J = CONCRETE; K = BRICK; L = BLOCK

PAGE: 185

STATE HIGHWAY ADMINISTRATION OF MARYLAND
HIGHWAY INFORMATION SERVICES DIVISION
DATA SUPPORT GROUP

PAGE: 186

STATE HIGHWAY LOCATION REFERENCE

COUNTY: BALTIMORE

DISTRICT: 4

DATE: 12/31/08

ROUTE NUMBER: US 1 CONTINUED

INVENTORY DIRECTION: NORTH

ROUTE NAME: SOUTHWESTERN BLVD

STATE SYSTEM	FUNCTIONAL CLASS	MEDIAN TYPE	ACCESS CONTROL	NHS	MILEPOINT	MILEPOINT DESCRIPTION	MARKED LANES	SURFACE WIDTH/TYPE*	AADT
STATE SECONDARY	R URB OPA	CENTER TLA (UNDIV)	NONE	NOT NHS	02.635	SPEED LIMIT 50 MPH	4	48I	11,541
					02.650	DRAINAGE STRUC #03260X0			
					02.700 RP695- 6	RAMP 6 FR IS 695 EB TO US 1 SB			
					02.930				7,491
					02.930 IS695	BALTO BELTWAY			
					02.930	STRUC #3114			
					02.930	EXIT #12A			
					03.201	DRAINAGE STRUC #03261X0			
					03.220		4	56I	
					03.290	SPEED LIMIT 45 MPH			
					03.340 CO3013	KNECHT AVE			
					03.560		4	58I	
					03.560	SPUR TO LEEDS AVE			
		CURBED			03.650		4	60I	
					03.670	CROSSOVER			
					03.720	SOUTHWEST BALTO CITY LINE			
					03.720	END STATE MAINTENANCE			
					03.720	BEGIN BALTO CITY MAINTENANCE			
					03.720	SIGN: END STATE MAINTENANCE			
					03.720	BEG X-REF W/ US 1 (BALTIMORE CITY)			
		NONE (UNDIV)			15.690		4	54I	21,862
NAME: BELAIR RD					15.690	NORTHEAST BALTO CITY LINE			
					15.690	END BALTO CITY MAINTENANCE			
					15.690	BEGIN STATE MAINTENANCE			
					15.690 CO4229	SPRUCE ST			
					15.690 MU1024	FLEETWOOD AVE			
					15.690	TRAFFIC SIGNAL			
					15.690	END X-REF W/ US 1 (BALTIMORE CITY)			
					15.720 CO4236	PRAGUE AVE			
					15.760		4	63I	24,941
					15.760 CO4234	MAPLE AVE			
					15.760 CO4233	E NORTHERN PKWY			
					15.760	TRAFFIC SIGNAL			
					15.770	SPEED LIMIT 35 MPH			
					15.830		4	44I	

*A,B = UNIMPROVED; C = GRADED & DRAINED; D,E = SOIL, GRAVEL, STONE; F,G = LOW TYPE BITUMINOUS
H,I = HIGH TYPE BITUMINOUS; J = CONCRETE; K = BRICK; L = BLOCK

PAGE: 186

STATE HIGHWAY ADMINISTRATION OF MARYLAND
HIGHWAY INFORMATION SERVICES DIVISION
DATA SUPPORT GROUP

PAGE: 187

STATE HIGHWAY LOCATION REFERENCE

COUNTY: BALTIMORE

DISTRICT: 4

DATE: 12/31/08

ROUTE NUMBER: US 1 CONTINUED

INVENTORY DIRECTION: NORTH

ROUTE NAME: BELAIR RD

STATE SYSTEM	FUNCTIONAL CLASS	MEDIAN TYPE	ACCESS CONTROL	NHS	MILEPOINT	MILEPOINT DESCRIPTION	MARKED LANES	SURFACE WIDTH/TYPE*	AADT
STATE SECONDARY	R URB OPA	NONE (UNDIV)	NONE	NOT NHS	15.830 CO4232	OVERLEA AVE	4	44I	24,941
					15.830 CO4231	OVERLEA AVE			
					15.830	TRAFFIC SIGNAL			
					15.890 CO4237	WILLOW AVE			
					15.900 CO4230	CHESLEY AVE			
					15.900	ST MICHAEL THE ARCHANGEL CATHOLIC CHURCH			
					15.960 CO4238	MADELINE AVE			
					15.980 CO4228	WALNUT AVE			
					16.010 CO4227	MANOR AVE			
					16.040 CO4239	E ELM AVE			
					16.060 CO4226	W ELM AVE			
					16.120 CO4225	FULLER AVE			
					16.180				39,241
					16.180 CO3481	TAYLOR AVE			
					16.180	TRAFFIC SIGNAL			
					16.230 CO4223	VIRGINIA AVE			
					16.250 CO4248	FULLERTON AVE			
					16.250	TRAFFIC SIGNAL			
					16.320 CO4222	FULLERTON HEIGHTS AVE			
					16.390 CO4221	BELHAVEN DR			
					16.490 CO4219	DELIGHT AVE			
					16.510 CO4250	HENRY AVE			
					16.510	TRAFFIC SIGNAL			
					16.557	SPEED LIMIT 35 MPH			
					16.560 CO4218	GLADE AVE			
		PAINTED			16.610		4	48I	
					16.610 CO4252	THORNCLIFF RD			
					16.660 CO4217	CARDWELL AVE			
		NONE (UNDIV)			16.690		4	44I	
					16.730 CO4216	FOWLER AVE			
					16.730	TRAFFIC SIGNAL			
					16.735	SPUR TO BELTWAY PLAZA			
					16.760	POES LA			
		CENTER TLA (UNDIV)			16.770		4	48I	

*A,B = UNIMPROVED; C = GRADED & DRAINED; D,E = SOIL, GRAVEL, STONE; F,G = LOW TYPE BITUMINOUS
H,I = HIGH TYPE BITUMINOUS; J = CONCRETE; K = BRICK; L = BLOCK

PAGE: 187

STATE HIGHWAY ADMINISTRATION OF MARYLAND
HIGHWAY INFORMATION SERVICES DIVISION
DATA SUPPORT GROUP

PAGE: 188

STATE HIGHWAY LOCATION REFERENCE

COUNTY: BALTIMORE

DISTRICT: 4

DATE: 12/31/08

ROUTE NUMBER: US 1 CONTINUED

INVENTORY DIRECTION: NORTH

ROUTE NAME: BELAIR RD

STATE SYSTEM	FUNCTIONAL CLASS	MEDIAN TYPE	ACCESS CONTROL	NHS	MILEPOINT	MILEPOINT DESCRIPTION	MARKED LANES	SURFACE WIDTH/TYPE*	AADT
STATE SECONDARY	R URB OPA	CENTER TLA (UNDIV) CURBED	NONE	NOT NHS	16.770	STRUC #3004 STEMMERS RUN	4	48I	39,241
					16.840				
					16.840 CO4215	OVERTON AVE			
					16.860 RP695- 4	RAMP 4 FR US 1 NB TO IS 695 EB			
					16.860 RP695- 6	RAMP 6 FR IS 695 EB TO US 1 SB			
					16.940 RP695- 5	RAMP 5 FR US 1 SB TO IS 695 EB			
					16.960 RP695- 3	RAMP 3 FR IS 695 EB TO US 1 NB			
					16.980	BEGIN BRIDGE			
				NHS	17.000				46,321
					17.000 IS695	BALTO BELTWAY			
					17.000	STRUC #3175			
					17.000	EXIT #32			
					17.030	END BRIDGE			
					17.060 RP695- 7	RAMP 7 FR IS 695 WB TO US 1 SB			
					17.060 RP695- 1	RAMP 1 FR US 1 NB TO IS 695 WB			
					17.140 RP695- 8	RAMP 8 FR US 1 SB TO IS 695 WB			
					17.160 RP695- 2	RAMP 2 FR IS 695 WB TO US 1 NB			
					17.180	ALLEY			
					17.190 CO4207	FITCH AVE			
					17.220		6	72I	
					17.220 CO4214	LINCOLN AVE			
					17.220	CROSSOVER			
					17.240	SPEED LIMIT 40 MPH			
					17.260	ST. PETERS LUTHERAN CHURCH			
					17.330	TRAFFIC SIGNAL			
					17.330	CROSSOVER			
					17.410 CO4458	ROSSVILLE BLVD			
					17.410	TRAFFIC SIGNAL			
					17.460 CO4209	GRAPE HILL AVE			
		CENTER TLA (UNDIV)			17.480				
					17.480 CO4210	KLEIN AVE			
					17.510 CO4208	MARTIN AVE			
		CURBED			17.650				35,091
					17.650 CO7546	PUTTY HILL AVE			
					17.650 CO4200	RIDGE RD			

*A,B = UNIMPROVED; C = GRADED & DRAINED; D,E = SOIL, GRAVEL, STONE; F,G = LOW TYPE BITUMINOUS
H,I = HIGH TYPE BITUMINOUS; J = CONCRETE; K = BRICK; L = BLOCK

PAGE: 188

STATE HIGHWAY ADMINISTRATION OF MARYLAND
HIGHWAY INFORMATION SERVICES DIVISION
DATA SUPPORT GROUP

PAGE: 189

STATE HIGHWAY LOCATION REFERENCE

COUNTY: BALTIMORE

DISTRICT: 4

DATE: 12/31/08

ROUTE NUMBER: US 1 CONTINUED

INVENTORY DIRECTION: NORTH

ROUTE NAME: BELAIR RD

STATE SYSTEM	FUNCTIONAL CLASS	MEDIAN TYPE	ACCESS CONTROL	NHS	MILEPOINT	MILEPOINT DESCRIPTION	MARKED LANES	SURFACE WIDTH/TYPE*	AADT
STATE SECONDARY	R URB OPA	CURBED	NONE	NHS	17.650	TRAFFIC SIGNAL	6	72I	35,091
					17.750		5	60I	
					17.750	DIRECTIONAL CROSSOVER			
					17.830	BEGIN BRIDGE			
					17.850 MD 43	WHITE MARSH BLVD			
					17.850	STRUC #3344			
					17.868	END BRIDGE			
					17.900		4	48I	
					17.900 CO8199	WHOLESALE CLUB RD			
					17.900	TRAFFIC SIGNAL			
					17.950 RP 43- 6	RAMP 6 FR MD 43 EB TO US 1 SB			
					17.980 RP 43- 5	RAMP 5 FR US 1 SB TO MD 43 EB			
		NONE (UNDIV)			18.010				
					18.090	STRUC #3287 WHITE MARSH RUN			
					18.110	STILLMEADOW RD			
					18.170 OP314	LOUISA AVE			
					18.190 RP 43- 4	RAMP 4 FR US 1 NB TO MD 43 EB			
					18.240				34,041
					18.240 CO6079	DUNFIELD RD			
					18.240 RP 43- 9	RAMP 9 FR RAMP 3 (FR MD 43) TO US 1 SB			
					18.240	TRAFFIC SIGNAL			
					18.270 RP 43- 3	RAMP 3 FR MD 43 EB TO US 1 NB			
					18.330 CO4084	KLOSTERMAN AVE			
					18.420	ENT TO CHURCH			
					18.420	TRAFFIC SIGNAL			
					18.440	ST. JOSEPH CATHOLIC CHURCH			
					18.460 OP315	PLUMER AVE			
					18.587	OLDE FORGE LN			
					18.720 CO4087	NECKER AVE			
					18.720 CO7254	RIDGELYS CHOICE DR			
					18.720	TRAFFIC SIGNAL			
		PAINTED			18.755				
		CENTER TLA (UNDIV)			18.790				
					18.870 CO4083	SLATER AVE			
					18.870	TRAFFIC SIGNAL			

*A,B = UNIMPROVED; C = GRADED & DRAINED; D,E = SOIL, GRAVEL, STONE; F,G = LOW TYPE BITUMINOUS
H,I = HIGH TYPE BITUMINOUS; J = CONCRETE; K = BRICK; L = BLOCK

PAGE: 189

STATE HIGHWAY ADMINISTRATION OF MARYLAND
HIGHWAY INFORMATION SERVICES DIVISION
DATA SUPPORT GROUP

PAGE: 190

STATE HIGHWAY LOCATION REFERENCE

COUNTY: BALTIMORE

DISTRICT: 4

DATE: 12/31/08

ROUTE NUMBER: US 1 CONTINUED

INVENTORY DIRECTION: NORTH

ROUTE NAME: BELAIR RD

STATE SYSTEM	FUNCTIONAL CLASS	MEDIAN TYPE	ACCESS CONTROL	NHS	MILEPOINT	MILEPOINT DESCRIPTION	MARKED LANES	SURFACE WIDTH/TYPE*	AADT
STATE SECONDARY	R URB OPA	CENTER TLA (UNDIV)	NONE	NHS	18.920 CO4082	LINK AVE	4	48I	34,041
		NONE (UNDIV)			19.030	SPUR FR SILVER SPRING RD			
					19.050				29,651
					19.050 CO4090	SILVER SPRING RD			
					19.050	TRAFFIC SIGNAL			
		CENTER TLA (UNDIV)			19.210				
					19.220 CO4081	RAAB AVE			
					19.310 CO4080	BLAKELY AVE			
					19.450 CO4079	VERDEL RD			
					19.500 CO6435	COTTINGTON RD			
					19.640	ENT TO PERRY HALL SHOPPING CENTER			
					19.640	TRAFFIC SIGNAL			
					19.660	SPUR FR JOPPA RD			
					19.690				31,621
					19.690 CO1400	JOPPA RD			
					19.690 CO4076	EBENEZER RD			
					19.690	TRAFFIC SIGNAL			
					19.760 CO4020	BROOKFIELD RD			
					19.790	PERRY HALL ELEMENTARY SCHOOL			
					19.830 CO4019	INDIA AVE			
					19.830 CO4021	JOPPA RD			
					19.830	TRAFFIC SIGNAL			
					19.910 CO7082	MINTE DR			
					19.930 OP4044	SMITH AVE			
					20.030	SPUR FR FARMSIDE DR			
					20.040 CO4042	SOTH AVE			
					20.040 CO7489	FARMSIDE DR			
					20.050	SPUR TO FARMSIDE DR			
					20.140 CO4047	PENN AVE			
					20.140 CO7486	CEDARSIDE DR			
					20.255	BALTO CO FIRE DEPT #55			
					20.290 CO4018	PINE HILL RD			
					20.320 CO4049	DARNALL RD			
					20.420 CO4017	PINEDALE DR			
					20.480 CO8233	HALBERT AVE			

*A,B = UNIMPROVED; C = GRADED & DRAINED; D,E = SOIL, GRAVEL, STONE; F,G = LOW TYPE BITUMINOUS
H,I = HIGH TYPE BITUMINOUS; J = CONCRETE; K = BRICK; L = BLOCK

PAGE: 190

STATE HIGHWAY ADMINISTRATION OF MARYLAND
HIGHWAY INFORMATION SERVICES DIVISION
DATA SUPPORT GROUP

PAGE: 191

STATE HIGHWAY LOCATION REFERENCE

COUNTY: BALTIMORE

DISTRICT: 4

DATE: 12/31/08

ROUTE NUMBER: US 1 CONTINUED

INVENTORY DIRECTION: NORTH

ROUTE NAME: BELAIR RD

STATE SYSTEM	FUNCTIONAL CLASS	MEDIAN TYPE	ACCESS CONTROL	NHS	MILEPOINT	MILEPOINT DESCRIPTION	MARKED LANES	SURFACE WIDTH/TYPE*	AADT
STATE SECONDARY	R URB OPA	CENTER TLA (UNDIV)	NONE	NHS	20.480	CHURCH OF CHRIST	4	48I	31,621
					20.580 CO4013	WALTER AVE			
					20.715	PERRY HALL U.M.C.			
					20.730 CO4012	KLAUSMIER RD			
					20.790 CO4039	HORN AVE			
					20.835	ST. MICHAEL EVANGELICAL LUTHERAN CHURCH			
					20.910 CO4038	PERRY VIEW RD			
					20.930 OP6619	JULIET LA			
					21.010				27,961
					21.010 CO4037	BAKER LA			
					21.010 CO4036	CHAPEL RD			
					21.010	TRAFFIC SIGNAL			
					21.090 CO4001	GLEN PARK RD			
					21.120	TRAFFIC SIGNAL			
					21.260 CO3998	KAHLSTON RD			
					21.320 CO3997	CLIFFVALE RD			
					21.410 CO3975	FORGE RD			
					21.410	TRAFFIC SIGNAL			
					21.500 CO3996	SCHROEDER AVE			
		NONE (UNDIV)			21.650				
		PAINTED			21.660 CO9024	HONEYGO BLVD EXT			
					21.800				
					21.800 CO3995	PERRY HALL RD			
					21.810	SPEED LIMIT 50 MPH			
		NONE (UNDIV)			21.830				
		PAINTED			22.140				
					22.140 CO3988	MILLER RD			
		CURBED			22.190				
					22.360	CROSSOVER			
					22.435	BEGIN BRIDGE			
	RUR OPA				22.460				
					22.460	STRUC #3003 BIG GUNPOWDER FALLS			
					22.530				
					22.530	CROSSOVER			

*A,B = UNIMPROVED; C = GRADED & DRAINED; D,E = SOIL, GRAVEL, STONE; F,G = LOW TYPE BITUMINOUS
H,I = HIGH TYPE BITUMINOUS; J = CONCRETE; K = BRICK; L = BLOCK

STATE HIGHWAY ADMINISTRATION OF MARYLAND
HIGHWAY INFORMATION SERVICES DIVISION
DATA SUPPORT GROUP

PAGE: 192

STATE HIGHWAY LOCATION REFERENCE

COUNTY: BALTIMORE

DISTRICT: 4

DATE: 12/31/08

ROUTE NUMBER: US 1 CONTINUED

INVENTORY DIRECTION: NORTH

ROUTE NAME: BELAIR RD

STATE SYSTEM	FUNCTIONAL CLASS		MEDIAN TYPE	ACCESS CONTROL	NHS	MILEPOINT		MILEPOINT DESCRIPTION	MARKED LANES	SURFACE WIDTH/TYPE*	AADT			
STATE SECONDARY	R	RUR OPA	CURBED	NONE	NHS	22.610		SPEED LIMIT 50 MPH	4	48I	27,961			
			NONE (UNDIV)			23.150								
						23.150	CO3916	SHERADALE DR						
			PAINTED			23.210								
			NONE (UNDIV)			23.313								
		URB OPA				23.370								22,951
						23.370	CO3900	MT VISTA RD						
						23.370		TRAFFIC SIGNAL						
						23.411								
			PAINTED			23.502								
			NONE (UNDIV)			23.830		DRAINAGE STRUC #03478X0 BROAD RUN						
						23.990	CO3917	CHERYL AVE						
						24.040		SPEED LIMIT 40 MPH						
						24.126			4	43I				
						24.149			4	48I				
		24.149		GRACE COMMUNITY CHURCH										
	RUR OPA		24.230	CO7772	LONGFIELD DR									
			24.280	CO3910	GOETTNER RD									
			24.490	CO3918	JERUSALEM RD									
			24.540	OP337	TEMPLE LA									
			24.590								21,711			
			24.590	CO3927	BRADSHAW RD									
			24.590	CO3898	SUNSHINE AVE									
			24.590		TRAFFIC SIGNAL									
			24.610		ST. JOHNS CHURCH									
			24.642		SPEED LIMIT 40 MPH									
			24.910											
			25.060		SPEED LIMIT 50 MPH									
			25.260		SIGN: KINGSVILLE									
			25.483	CO8329	OPEN BIBLE WAY									
			25.483		WINDSONG LA									
			25.580		DRAINAGE STRUC #03262X0									
			25.780	OP336	GREMECY PARK RD									
		25.900	CO304	NEW CUT RD										
	25.940		DRAINAGE STRUC #03324X0											

*A,B = UNIMPROVED; C = GRADED & DRAINED; D,E = SOIL, GRAVEL, STONE; F,G = LOW TYPE BITUMINOUS
H,I = HIGH TYPE BITUMINOUS; J = CONCRETE; K = BRICK; L = BLOCK

PAGE: 192

STATE HIGHWAY ADMINISTRATION OF MARYLAND
HIGHWAY INFORMATION SERVICES DIVISION
DATA SUPPORT GROUP

PAGE: 193

STATE HIGHWAY LOCATION REFERENCE

COUNTY: BALTIMORE

DISTRICT: 4

DATE: 12/31/08

ROUTE NUMBER: US 1 CONTINUED

INVENTORY DIRECTION: NORTH

ROUTE NAME: BELAIR RD

STATE SYSTEM	FUNCTIONAL CLASS	MEDIAN TYPE	ACCESS CONTROL	NHS	MILEPOINT	MILEPOINT DESCRIPTION	MARKED LANES	SURFACE WIDTH/TYPE*	AADT
STATE SECONDARY	R RUR OPA	NONE (UNDIV)	NONE	NHS	26.110	SHA SALT BIN	4	48I	21,711
					26.110	CELL - MICROWAVE TOWER			
					26.125	DRAINAGE STRUC #03323X0			
					26.257	DRAINAGE STRUC #03322X0			
					26.520	STRUC #3001 LITTLE GUNPOWDER FALLS			
					26.520	HARFORD CO/L			

ROUTE NUMBER: US 1AL

INVENTORY DIRECTION: NORTH

ROUTE NAME: WASHINGTON BLVD

STATE SYSTEM	FUNCTIONAL CLASS	MEDIAN TYPE	ACCESS CONTROL	NHS	MILEPOINT	MILEPOINT DESCRIPTION	MARKED LANES	SURFACE WIDTH/TYPE*	AADT
STATE SECONDARY	R URB OPA	CURBED	NONE	NOT NHS	00.000		4	48I	16,741
					00.000 US 1	SOUTHWESTERN BLVD			
					00.040	US 1 (WB/L) SOUTHWESTERN BLVD			
					00.110	SPEED LIMIT 40 MPH			
		NONE (UNDIV)			00.130				
					00.210	BEGIN BRIDGE			
					00.230 US 1	SOUTHWESTERN BLVD			
					00.270	STRUC #3011 HERBERT RUN			
					00.270	R/R #ATK 529 536 W			
					00.320	END BRIDGE			
					00.520 CO3142	MAYFIELD AVE			
					00.580 CO3147	WINANS AVE			
					00.630	SPUR TO HALETHORPE FARMS RD			
					00.650 CO3139	SELMA AVE			
					00.650 CO3140	HALETHORPE FARMS RD			
					00.650	TRAFFIC SIGNAL			
					00.660	SPUR FR HALETHORPE FARMS RD			
					00.720 CO3146	PARK AVE			
					00.730 CO3169	HALETHORPE AVE			
					00.780 CO3148	ARBUTUS AVE			
					00.840 CO3165	WOODSIDE AVE			
					00.900 CO3163	FAIRVIEW AVE			
					00.923	SPEED LIMIT 40 MPH			

*A,B = UNIMPROVED; C = GRADED & DRAINED; D,E = SOIL, GRAVEL, STONE; F,G = LOW TYPE BITUMINOUS
H,I = HIGH TYPE BITUMINOUS; J = CONCRETE; K = BRICK; L = BLOCK

PAGE: 193

STATE HIGHWAY ADMINISTRATION OF MARYLAND
HIGHWAY INFORMATION SERVICES DIVISION
DATA SUPPORT GROUP

PAGE: 194

STATE HIGHWAY LOCATION REFERENCE

COUNTY: BALTIMORE

DISTRICT: 4

DATE: 12/31/08

ROUTE NUMBER: US 1AL CONTINUED

INVENTORY DIRECTION: NORTH

ROUTE NAME: WASHINGTON BLVD

STATE SYSTEM	FUNCTIONAL CLASS	MEDIAN TYPE	ACCESS CONTROL	NHS	MILEPOINT	MILEPOINT DESCRIPTION	MARKED LANES	SURFACE WIDTH/TYPE*	AADT
STATE SECONDARY	R URB OPA	NONE (UNDIV)	NONE	NOT NHS	00.960 CO3161	SUMMIT AVE	4	48I	16,741
					00.990 CO3174	HANNAH AVE			
					01.130	SPUR FR RIDGE AVE			
					01.160 CO3167	RIDGE AVE			
					01.160 CO3177	NORTHEAST AVE			
					01.160	TRAFFIC SIGNAL			
					01.190 CO3178	MONUMENTAL RD			
					01.190 CO3186	OLD WASHINGTON BLVD			
		PAINTED			01.360				
		NONE (UNDIV)			01.393				
					01.427		4	48J	
		CURBED			01.470				
					01.520		4	58I	
					01.520 CO3071	SULPHUR SPRING RD			
					01.520 CO3186	OLD WASHINGTON BLVD			
					01.520	TRAFFIC SIGNAL			
					01.590		4	48I	
					01.590 RP695- 4	RAMP 4 FR US 1AL NB TO IS 695 EB			
					01.630		5	58I	
					01.630 RP695- 5	RAMP 5 FR US 1AL SB TO RAMP 4 (TO IS695)			
					01.630	CROSSOVER			
					01.630	TRAFFIC SIGNAL			
					01.649	DRAINAGE STRUC #03413X0			
					01.650	BEGIN BRIDGE			
					01.680				23,631
					01.680 IS695	BALTO BELTWAY			
					01.680	STRUC #3112			
					01.680	EXIT #10			
					01.700	END BRIDGE			
					01.720 RP695- 1	RAMP 1 FR US 1AL NB TO IS 695 WB			
					01.740 RP695- 8	RAMP 8 FR US 1AL TO RAMP 1 (TO IS695)			
					01.740 RP695- 2	RAMP 2 FR IS 695 WB TO US 1AL			
					01.740	TRAFFIC SIGNAL			
		PAINTED			01.840		4	48I	

*A,B = UNIMPROVED; C = GRADED & DRAINED; D,E = SOIL, GRAVEL, STONE; F,G = LOW TYPE BITUMINOUS
H,I = HIGH TYPE BITUMINOUS; J = CONCRETE; K = BRICK; L = BLOCK

PAGE: 194

STATE HIGHWAY ADMINISTRATION OF MARYLAND
HIGHWAY INFORMATION SERVICES DIVISION
DATA SUPPORT GROUP

PAGE: 195

STATE HIGHWAY LOCATION REFERENCE

COUNTY: BALTIMORE

DISTRICT: 4

DATE: 12/31/08

ROUTE NUMBER: US 1AL CONTINUED

INVENTORY DIRECTION: NORTH

ROUTE NAME: WASHINGTON BLVD

STATE SYSTEM	FUNCTIONAL CLASS	MEDIAN TYPE	ACCESS CONTROL	NHS	MILEPOINT	MILEPOINT DESCRIPTION	MARKED LANES	SURFACE WIDTH/TYPE*	AADT
STATE SECONDARY	R URB OPA	NONE (UNDIV)	NONE	NOT NHS	01.860		4	48I	23,631
					01.860 CO3190	VICTORY DR			
					01.860	TRAFFIC SIGNAL			
					01.960 CO7580	COMMERCE DR			
					01.960	TRAFFIC SIGNAL			
		CENTER TLA (UNDIV)			02.020				
		NONE (UNDIV)			02.140				
					02.180	ROBERT A YOUNG WAY			
					02.180	TRAFFIC SIGNAL			
					02.180 OP7043	ENT TO LANSDOWNE STATION			
					02.215 MD993B	NO NAME			
		PAINTED			02.225				
		NONE (UNDIV)			02.280				
					02.320		4	44I	
					02.320	SPUR TO LANSDOWNE RD			
					02.340		4	48I	16,211
					02.340 CO3227	LANSDOWNE RD			
					02.340	TRAFFIC SIGNAL			
					02.340	TWIN SPRINGS RD			
					02.354	SPUR TO TWIN SPRINGS RD			
		PAINTED			02.396				
		NONE (UNDIV)			02.460				
					02.510 CO3197	WILSON AVE			
					02.562 OP7012	MICHELLE CT			
		PAINTED			02.579				
		NONE (UNDIV)			02.640				
					02.640 CO3196	RITTENHOUSE AVE			
		CURBED			02.680		4	50J	
NAME: CATON AVE					02.680 MU1281	WASHINGTON BLVD (BALTO CITY)			
					02.680 CO3200	HAMMONDS FERRY RD			
					02.680	TRAFFIC SIGNAL			
					02.700	BALTO CITY LINE			

*A,B = UNIMPROVED; C = GRADED & DRAINED; D,E = SOIL, GRAVEL, STONE; F,G = LOW TYPE BITUMINOUS
H,I = HIGH TYPE BITUMINOUS; J = CONCRETE; K = BRICK; L = BLOCK

STATE HIGHWAY ADMINISTRATION OF MARYLAND
HIGHWAY INFORMATION SERVICES DIVISION
DATA SUPPORT GROUP

PAGE: 196

STATE HIGHWAY LOCATION REFERENCE

COUNTY: BALTIMORE

DISTRICT: 4

DATE: 12/31/08

ROUTE NUMBER: US 40

INVENTORY DIRECTION: EAST

ROUTE NAME: BALTO NATIONAL PIKE

STATE SYSTEM	FUNCTIONAL CLASS	MEDIAN TYPE	ACCESS CONTROL	NHS	MILEPOINT	MILEPOINT DESCRIPTION	MARKED LANES	SURFACE WIDTH/TYPE*	AADT
STATE SECONDARY	R URB OPA	POSITIVE BARRIER	NONE	NOT NHS	00.000		4	48I	38,403
					00.000	HOWARD CO/L			
					00.000	STRUC #3109 PATAPSCO RIVER			
					00.036	END BRIDGE			
					00.036	SIGN: BALTIMORE COUNTY			
					00.270	DRAINAGE STRUC #03294X0			
					00.350	SPEED LIMIT 45 MPH			
		UNPROTECTED			00.640		4	72I	
					00.662		4	48I	
					00.690		5	60I	
					00.710		6	72I	
					00.710	CROSSOVER			
					00.860	CROSSOVER			
					01.010 CO5780	NUWOOD DR			
					01.010	TRAFFIC SIGNAL			
					01.120	SPUR TO 40 WEST PLAZA			
					01.130	TRAFFIC SIGNAL			
					01.130	CROSSOVER			
					01.141	SPUR FR 40 WEST PLAZA			
		CURBED			01.290				
					01.290	CROSSOVER			
					01.420	CROSSOVER			
					01.470 CO2677	GEIPE RD			
					01.560	SPUR TO ROLLING RD			
					01.580	SPUR FR ROLLING RD			
					01.600				49,162
					01.600 CO2000	ROLLING RD			
					01.600	TRAFFIC SIGNAL			
					01.630	SPUR FR ROLLING RD			
					01.640	SPUR TO ROLLING RD			
					01.730	DIRECTIONAL CROSSOVER			
					01.750 CO2678	LESLIE AVE			
					01.790 CO2683	OLD FREDERICK RD			
					01.790 CO2679	CUMMINGS AVE			
		UNPROTECTED			01.850				

*A,B = UNIMPROVED; C = GRADED & DRAINED; D,E = SOIL, GRAVEL, STONE; F,G = LOW TYPE BITUMINOUS
H,I = HIGH TYPE BITUMINOUS; J = CONCRETE; K = BRICK; L = BLOCK

PAGE: 196

STATE HIGHWAY ADMINISTRATION OF MARYLAND
HIGHWAY INFORMATION SERVICES DIVISION
DATA SUPPORT GROUP

PAGE: 197

STATE HIGHWAY LOCATION REFERENCE

COUNTY: BALTIMORE

DISTRICT: 4

DATE: 12/31/08

ROUTE NUMBER: US 40 CONTINUED

INVENTORY DIRECTION: EAST

ROUTE NAME: BALTO NATIONAL PIKE

STATE SYSTEM	FUNCTIONAL CLASS	MEDIAN TYPE	ACCESS CONTROL	NHS	MILEPOINT	MILEPOINT DESCRIPTION	MARKED LANES	SURFACE WIDTH/TYPE*	AADT
STATE SECONDARY	R URB OPA	CURBED	NONE	NOT NHS	01.920		7	84I	49,162
					01.920 CO2687	PINE ST			
					01.920	CROSSOVER			
					01.950 CO2680	RICH AVE			
					02.000 CO2690	COMMONWEALTH AVE			
					02.090	DIRECTIONAL CROSSOVER			
		UNPROTECTED			02.110		6	72I	
					02.160				
					02.160 CO2700	WINTERS LA			
					02.160	TRAFFIC SIGNAL			
					02.210 CO2702	LINCOLN AVE			
					02.210 CO2697	LINCOLN AVE			
					02.258 RP695- 6	RAMP 6 FR US 40 EB TO IS 695 SB			
					02.268 RP695- 8	RAMP 8 FR IS 695 SB TO US 40 WB			
					02.298 RP695- 9	RAMP 9 FR RAMP 8 TO US 40 WB			
		CURBED			02.310				
					02.310 RP695- 7	RAMP 7 FR US 40 WB TO RAMP 6 (TO IS695)			
					02.310	TRAFFIC SIGNAL (EB/L)			
					02.310	DIRECTIONAL CROSSOVER			
					02.386 RP695- 5	RAMP 5 FR IS 695 SB TO US 40 EB			
					02.390	SHA COMMUNICATIONS FACILITY			
STATE PRIMARY				NHS	02.434				52,752
					02.434 IS695	BALTO BELTWAY			
					02.434	EXIT #15			
					02.434	STRUC #3124			
					02.469 RP695- 1	RAMP 1 FR IS 695 NB TO US 40 WB			
					02.521 RP695- 3	RAMP 3 FR US 40 EB TO RAMP 2 (TO IS695)			
					02.521	DIRECTIONAL CROSSOVER			
					02.521	TRAFFIC SIGNAL (WB/L)			
		UNPROTECTED			02.540				
		POSITIVE BARRIER			02.570				
					02.570 RP695- 2	RAMP 2 FR US 40 WB TO IS 695 NB			
					02.590 RP695- 4	RAMP 4 FR IS 695 NB TO US 40 EB			
					02.690	SPUR TO KENT AVE			

*A,B = UNIMPROVED; C = GRADED & DRAINED; D,E = SOIL, GRAVEL, STONE; F,G = LOW TYPE BITUMINOUS
H,I = HIGH TYPE BITUMINOUS; J = CONCRETE; K = BRICK; L = BLOCK

PAGE: 197

STATE HIGHWAY ADMINISTRATION OF MARYLAND
HIGHWAY INFORMATION SERVICES DIVISION
DATA SUPPORT GROUP

PAGE: 198

STATE HIGHWAY LOCATION REFERENCE

COUNTY: BALTIMORE

DISTRICT: 4

DATE: 12/31/08

ROUTE NUMBER: US 40 CONTINUED

INVENTORY DIRECTION: EAST

ROUTE NAME: BALTO NATIONAL PIKE

STATE SYSTEM	FUNCTIONAL CLASS	MEDIAN TYPE	ACCESS CONTROL	NHS	MILEPOINT	MILEPOINT DESCRIPTION	MARKED LANES	SURFACE WIDTH/TYPE*	AADT
STATE PRIMARY	R URB OPA	CURBED	NONE	NHS	02.700		6	72I	52,752
					02.700	KENT AVE			
					02.700	TRAFFIC SIGNAL			
					02.710	CROSSOVER			
					02.820	SPUR TO INGLESIDE AVE			
					02.820	SPUR FR INGLESIDE AVE			
		UNPROTECTED			02.850		6	76I	
					02.850	INGLESIDE AVE			
					02.850	TRAFFIC SIGNAL			
					02.870	SPUR TO INGLESIDE AVE			
					02.870	SPUR FR INGLESIDE AVE			
					02.933	OLD FREDERICK RD			
					03.090	OLD FREDERICK RD			
					03.090	DIRECTIONAL CROSSOVER			
					03.150		6	72I	
					03.160	SPUR FR JOHNNYCAKE RD			
					03.190	SPUR TO JOHNNYCAKE RD			
					03.220	JOHNNYCAKE RD			
					03.220	TRAFFIC SIGNAL			
					03.230	SPUR TO JOHNNYCAKE RD			
					03.250	TALBOTT PL			
					03.260		6	76I	
					03.260	SPUR FR JOHNNYCAKE RD			
					03.430	SPUR TO ST AGNES LA			
					03.430	SPUR FR ST AGNES LA			
					03.450		6	72I	29,242
					03.450	ST AGNES LA			
					03.450	TRAFFIC SIGNAL			
					03.470		6	76I	
					03.470	SPUR FR ST AGNES LA			
					03.470	SPUR TO ST AGNES LA			
					03.540	DIRECTIONAL CROSSOVER			
					03.690	COLERIDGE RD			
					03.690	TRAFFIC SIGNAL			
					03.690	CROSSOVER			

*A,B = UNIMPROVED; C = GRADED & DRAINED; D,E = SOIL, GRAVEL, STONE; F,G = LOW TYPE BITUMINOUS
H,I = HIGH TYPE BITUMINOUS; J = CONCRETE; K = BRICK; L = BLOCK

PAGE: 198

STATE HIGHWAY ADMINISTRATION OF MARYLAND
HIGHWAY INFORMATION SERVICES DIVISION
DATA SUPPORT GROUP

PAGE: 199

STATE HIGHWAY LOCATION REFERENCE

COUNTY: BALTIMORE

DISTRICT: 4

DATE: 12/31/08

ROUTE NUMBER: US 40 CONTINUED

INVENTORY DIRECTION: EAST

ROUTE NAME: BALTO NATIONAL PIKE

STATE SYSTEM	FUNCTIONAL CLASS	MEDIAN TYPE	ACCESS CONTROL	NHS	MILEPOINT	MILEPOINT DESCRIPTION	MARKED LANES	SURFACE WIDTH/TYPE*	AADT
STATE PRIMARY	R URB OPA	UNPROTECTED	NONE	NHS	03.830		6	72I	29,242
					03.830	SPUR TO OLD FREDERICK RD			
					03.880 CO2558	CHARING CROSS RD			
					03.880 CO2573	OLD FREDERICK RD			
					03.880 CO2574	CHARING CROSS RD			
					03.880	CROSSOVER			
					03.980 US 40	BALTO NATIONAL PIKE (AHEAD)			
					03.980	SOUTHWEST BALTO CITY LINE			
					03.980	END STATE MAINTENANCE			
					03.980	BEGIN BALTO CITY MAINTENANCE			
					03.980	BEG X-REF W/ US 40 (BALTIMORE CITY)			
STATE SECONDARY		CURBED		NOT NHS	14.030		6	68I	45,862
NAME: PULASKI HWY					14.030	NORTHEAST BALTO CITY LINE			
					14.030	END BALTO CITY MAINTENANCE			
					14.030	BEGIN STATE MAINTENANCE			
					14.030 US 40	PULASKI HWY			
					14.030	END X-REF W/ US 40 (BALTIMORE CITY)			
					14.070 CO5124	64TH ST			
					14.070	CROSSOVER			
		POSITIVE BARRIER			14.090		4	68I	
					14.090 MD 7BA	OLD PHILADELPHIA RD			
					14.090 CO5118	ODELL AVE			
					14.090	SPEED LIMIT 45 MPH			
					14.170 CO5125	65TH ST			
					14.270		4	48I	33,902
					14.270 MD 7	PHILADELPHIA RD			
					14.270 CO5126	66TH ST			
					14.270	TRAFFIC SIGNAL			
					14.270	CROSSOVER			
					14.380		4	48J	
					14.400	SIGN: WELCOME TO BALTIMORE CO ROSEDALE			
					14.540		4	48I	
					14.540 CO5128	68TH ST			
					14.540	TRAFFIC SIGNAL			

*A,B = UNIMPROVED; C = GRADED & DRAINED; D,E = SOIL, GRAVEL, STONE; F,G = LOW TYPE BITUMINOUS
H,I = HIGH TYPE BITUMINOUS; J = CONCRETE; K = BRICK; L = BLOCK

PAGE: 199

STATE HIGHWAY ADMINISTRATION OF MARYLAND
HIGHWAY INFORMATION SERVICES DIVISION
DATA SUPPORT GROUP

PAGE: 200

STATE HIGHWAY LOCATION REFERENCE

COUNTY: BALTIMORE

DISTRICT: 4

DATE: 12/31/08

ROUTE NUMBER: US 40 CONTINUED

INVENTORY DIRECTION: EAST

ROUTE NAME: PULASKI HWY

STATE SYSTEM	FUNCTIONAL CLASS	MEDIAN TYPE	ACCESS CONTROL	NHS	MILEPOINT	MILEPOINT DESCRIPTION	MARKED LANES	SURFACE WIDTH/TYPE*	AADT
STATE SECONDARY	R URB OPA	POSITIVE BARRIER	NONE	NOT NHS	14.540	CROSSOVER	4	48I	33,902
					14.700	CROSSOVER			
					14.792	DRAINAGE STRUC #03108X0			
					14.920	STRUC #3040 REDHOUSE CREEK			
					14.930 CO5081	ROSEDALE AVE			
					14.930	CROSSOVER			
					15.030		4	48J	
					15.200		4	48I	
					15.200 CO5069	CHESACO AVE			
					15.200	TRAFFIC SIGNAL			
					15.260	SPEED LIMIT 50 MPH			
					15.350 CO5045	WHITE AVE			
					15.350	CROSSOVER			
					15.420 CO5041	KRUEGER AVE			
					15.420 CO5051	KRUEGER AVE			
					15.470 CO5050	LAWRENCE AVE			
					15.470	CROSSOVER			
					15.490 CO5040	LORRAINE AVE			
					15.510 CO5049	BATAVIA FARM RD			
					15.510	CROSSOVER			
					15.710 CO5048	HANZLIK AVE			
					15.740	CROSSOVER			
					15.760 CO5047	TODDS LA			
					15.780	SPUR FR TODDS LA			
					15.950 CO5046	SCHAFERS LA			
					15.950	CROSSOVER			
					16.090 CO4447	BERK AVE			
					16.090	CROSSOVER			
					16.200	SHA GOLDEN RING SHOP			
					16.270 CO4451	CONTRACTORS RD			
					16.270	CROSSOVER			
					16.380	CROSSOVER			
					16.518	CROSSOVER			
					16.595	GOLDEN RING 40			
					16.670 RP695- 6	RAMP 6 FR US 40 EB TO MD 695 SB			

*A,B = UNIMPROVED; C = GRADED & DRAINED; D,E = SOIL, GRAVEL, STONE; F,G = LOW TYPE BITUMINOUS
H,I = HIGH TYPE BITUMINOUS; J = CONCRETE; K = BRICK; L = BLOCK

PAGE: 200

STATE HIGHWAY ADMINISTRATION OF MARYLAND
HIGHWAY INFORMATION SERVICES DIVISION
DATA SUPPORT GROUP

PAGE: 201

STATE HIGHWAY LOCATION REFERENCE

COUNTY: BALTIMORE

DISTRICT: 4

DATE: 12/31/08

ROUTE NUMBER: US 40 CONTINUED

INVENTORY DIRECTION: EAST

ROUTE NAME: PULASKI HWY

STATE SYSTEM	FUNCTIONAL CLASS	MEDIAN TYPE	ACCESS CONTROL	NHS	MILEPOINT	MILEPOINT DESCRIPTION	MARKED LANES	SURFACE WIDTH/TYPE*	AADT
STATE SECONDARY	R URB OPA	POSITIVE BARRIER	NONE	NOT NHS	16.670	SPUR FR GOLDEN RING RD	4	48I	33,902
					16.700 CO4453	GOLDEN RING RD			
					16.725	SHA SALT DOME			
					16.760 RP695- 5	RAMP 5 FR MD 695 SB TO US 40 EB			
					16.780				52,602
					16.780 MD695	BALTO BELTWAY			
					16.780	STRUC #3191			
					16.780	EXIT #35			
					16.810 RP695- 1	RAMP 1 FR MD 695 NB TO US 40 WB			
					16.810 RP695- 3	RAMP 3 FR US 40 EB TO MD 695 NB			
					16.870 RP695- 4	RAMP 4 FR MD 695 NB TO US 40 EB			
					16.890 RP695- 2	RAMP 2 FR US 40 WB TO MD 695 NB			
					16.934		5	60I	
					17.000	SPUR FR GOLDEN RING CENTER			
					17.010		6	72I	
					17.010	TRAFFIC SIGNAL			
					17.010	CROSSOVER			
					17.020	SPUR TO GOLDEN RING CENTER			
					17.170	STRUC #3039 STEMMERS RUN			
					17.270	SPUR TO ROSSVILLE BLVD			
					17.270	SPUR FR ROSSVILLE BLVD			
					17.290				47,872
					17.290 CO4458	ROSSVILLE BLVD			
					17.290	TRAFFIC SIGNAL			
					17.310	SPUR TO ROSSVILLE BLVD			
					17.310	SPUR FR ROSSVILLE BLVD			
					17.640	BEGIN BRIDGE			
					17.660	STRUC #3038 OVER R/R			
					17.680		5	60I	
					17.680	END BRIDGE			
					17.850		4	48I	
					17.850	PVT RD			
					17.850	CROSSOVER			
					17.870 RP 40- 1	RAMP 1 FR MD 700 NB TO US 40 WB			
					17.960 RP 40- 6	RAMP 6 FR US 40 EB TO MD 700 SB			

*A,B = UNIMPROVED; C = GRADED & DRAINED; D,E = SOIL,GRAVEL,STONE; F,G = LOW TYPE BITUMINOUS
H,I = HIGH TYPE BITUMINOUS; J = CONCRETE; K= BRICK; L = BLOCK

PAGE: 201

STATE HIGHWAY ADMINISTRATION OF MARYLAND
HIGHWAY INFORMATION SERVICES DIVISION
DATA SUPPORT GROUP

PAGE: 202

STATE HIGHWAY LOCATION REFERENCE

COUNTY: BALTIMORE

DISTRICT: 4

DATE: 12/31/08

ROUTE NUMBER: US 40 CONTINUED

INVENTORY DIRECTION: EAST

ROUTE NAME: PULASKI HWY

STATE SYSTEM	FUNCTIONAL CLASS	MEDIAN TYPE	ACCESS CONTROL	NHS	MILEPOINT	MILEPOINT DESCRIPTION	MARKED LANES	SURFACE WIDTH/TYPE*	AADT
STATE SECONDARY	R URB OPA	POSITIVE BARRIER	NONE	NOT NHS	18.070 RP 40- 7	RAMP 7 FR US 40 WB TO RAMP 6 (TO MD 700)	4	48I	47,872
					18.070	CROSSOVER			
					18.110				33,165
					18.110 MD700	MARTIN BLVD			
					18.110 RP 40- 1	RAMP 1 FR MD 700 NB TO US 40 WB			
					18.110	STRUC #3106			
					18.145	DRAINAGE STRUC #03317X0			
					18.240 RP 40- 4	RAMP 4 FR MD 700 NB TO US 40 EB			
					18.260	VARIABLE MESSAGE SIGN #414 (WB/L)			
					18.310 CO4538	HOLLY DR			
					18.310	CROSSOVER			
					18.410	CROSSOVER			
					18.420	SPEED LIMIT 55 MPH			
					18.570	ATR STATION #0057 (CABINET EB/L)			
					18.780	CROSSOVER			
					18.880	CROSSOVER			
					18.950		4	48J	
					19.130		4	48I	30,262
					19.130 CO4465	MIDDLE RIVER RD			
					19.130	TRAFFIC SIGNAL			
					19.470	CROSSOVER			
					19.670		4	48J	
					19.840		4	48I	28,462
					19.840 CO8704	MOHRS LA			
					19.840	TRAFFIC SIGNAL			
					20.070	CROSSOVER			
					20.140 CO4504	REAMES RD			
					20.320	STRUC #3037 WHITE MARSH RUN			
					20.460	CROSSOVER			
			PARTIAL		20.650				
					20.650	CROSSOVER			
					20.810	DRAINAGE STRUC #03109X0			
					20.828				
					20.828 RP 40- 6	RAMP 6 FR US 40 EB TO RAMP 9 (TO MD 43)			
		PAINTED							

*A,B = UNIMPROVED; C = GRADED & DRAINED; D,E = SOIL, GRAVEL, STONE; F,G = LOW TYPE BITUMINOUS
H,I = HIGH TYPE BITUMINOUS; J = CONCRETE; K = BRICK; L = BLOCK

PAGE: 202

STATE HIGHWAY ADMINISTRATION OF MARYLAND
HIGHWAY INFORMATION SERVICES DIVISION
DATA SUPPORT GROUP

PAGE: 203

STATE HIGHWAY LOCATION REFERENCE

COUNTY: BALTIMORE

DISTRICT: 4

DATE: 12/31/08

ROUTE NUMBER: US 40 CONTINUED

INVENTORY DIRECTION: EAST

ROUTE NAME: PULASKI HWY

STATE SYSTEM	FUNCTIONAL CLASS	MEDIAN TYPE	ACCESS CONTROL	NHS	MILEPOINT	MILEPOINT DESCRIPTION	MARKED LANES	SURFACE WIDTH/TYPE*	AADT
STATE SECONDARY	R URB OPA	PAINTED POSITIVE BARRIER	PARTIAL	NOT NHS	20.845 RP 40- 9	RAMP 9 FR US 40 WB TO MD 43 WB	4	48I	28,462
					20.850	TRAFFIC SIGNAL			
					20.850	CROSSOVER			
					20.855 RP 40- 1	RAMP 1 FR MD 43 WB TO US 40 WB			
					20.925 RP 40- 4	RAMP 4 FR RAMP 1 (FR MD 43) TO US 40 EB			
					20.990				37,282
					20.990 MD 43	WHITE MARSH BLVD			
					20.990	STRUC #3216			
					21.290 RP 40- 2	RAMP 2 FR US 40 WB TO MD 43 NB			
					21.350	STRUC #3036 HONEYGO RUN			
					21.500				32,222
					21.500 CO4095	EBENEZER RD			
					21.500	TRAFFIC SIGNAL			
			NONE		21.580				
					21.740	DRAINAGE STRUC #03110X0			
					21.987	DRAINAGE STRUC #03111X0			
					22.020	CROSSOVER			
					22.070	CROSSOVER			
					22.460 CO3959	STEVENS RD			
					22.630 OP571	AFFELD AVE			
					22.770	CROSSOVER			
					22.930 OP414	A A			
					23.060		4	48J	
					23.060	CROSSOVER			
					23.230		4	48I	27,472
					23.230 CO3952	ALLENDER RD			
					23.230	TRAFFIC SIGNAL			
					23.420 CO6577	DAYS COVE RD			
					23.420	TRAFFIC SIGNAL			
					23.420	CROSSOVER			
					23.882	DRAINAGE STRUC #03113X0			
					23.980	CROSSOVER			
					24.320	BEGIN BRIDGE			

*A,B = UNIMPROVED; C = GRADED & DRAINED; D,E = SOIL, GRAVEL, STONE; F,G = LOW TYPE BITUMINOUS
H,I = HIGH TYPE BITUMINOUS; J = CONCRETE; K = BRICK; L = BLOCK

PAGE: 203

STATE HIGHWAY ADMINISTRATION OF MARYLAND
HIGHWAY INFORMATION SERVICES DIVISION
DATA SUPPORT GROUP

PAGE: 204

STATE HIGHWAY LOCATION REFERENCE

COUNTY: BALTIMORE

DISTRICT: 4

DATE: 12/31/08

ROUTE NUMBER: US 40 CONTINUED

INVENTORY DIRECTION: EAST

ROUTE NAME: PULASKI HWY

STATE SYSTEM	FUNCTIONAL CLASS	MEDIAN TYPE	ACCESS CONTROL	NHS	MILEPOINT	MILEPOINT DESCRIPTION	MARKED LANES	SURFACE WIDTH/TYPE*	AADT
STATE SECONDARY	R URB OPA	POSITIVE BARRIER	NONE	NOT NHS	24.330	STRUC #3035 GUNPOWDER FALLS	4	48I	27,472
					24.350	END BRIDGE			
					24.640 CO3939	JONES RD			
					24.640	CROSSOVER			
					24.770	CROSSOVER			
					24.950	CROSSOVER			
					25.100	CROSSOVER			
					25.102	DRAINAGE STRUC #03115X0			
					25.220	CROSSOVER			
					25.410	CROSSOVER			
					25.570	STRUC #3034 LITTLE GUNPOWDER FALLS			
					25.570	HARFORD CO/L			

*A,B = UNIMPROVED; C = GRADED & DRAINED; D,E = SOIL, GRAVEL, STONE; F,G = LOW TYPE BITUMINOUS
H,I = HIGH TYPE BITUMINOUS; J = CONCRETE; K = BRICK; L = BLOCK