

2009

Calendar Year

HIGHWAY LOCATION REFERENCE

ALL INTERSECTIONS

Data as of December 31, 2009

PRINCE GEORGE'S

COUNTY


SHA DISTRICT #3

PG



LEGEND

 Interstate Highway

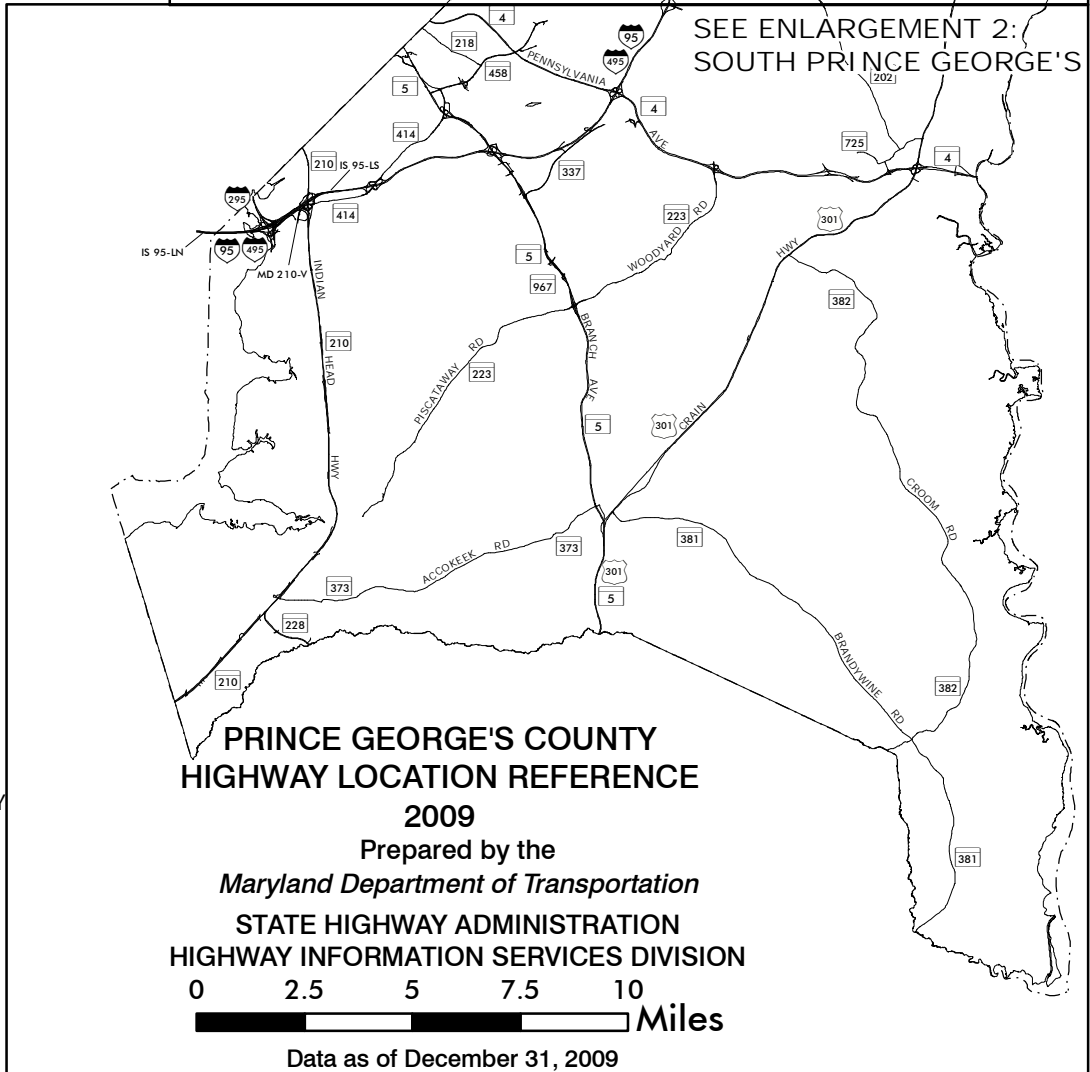
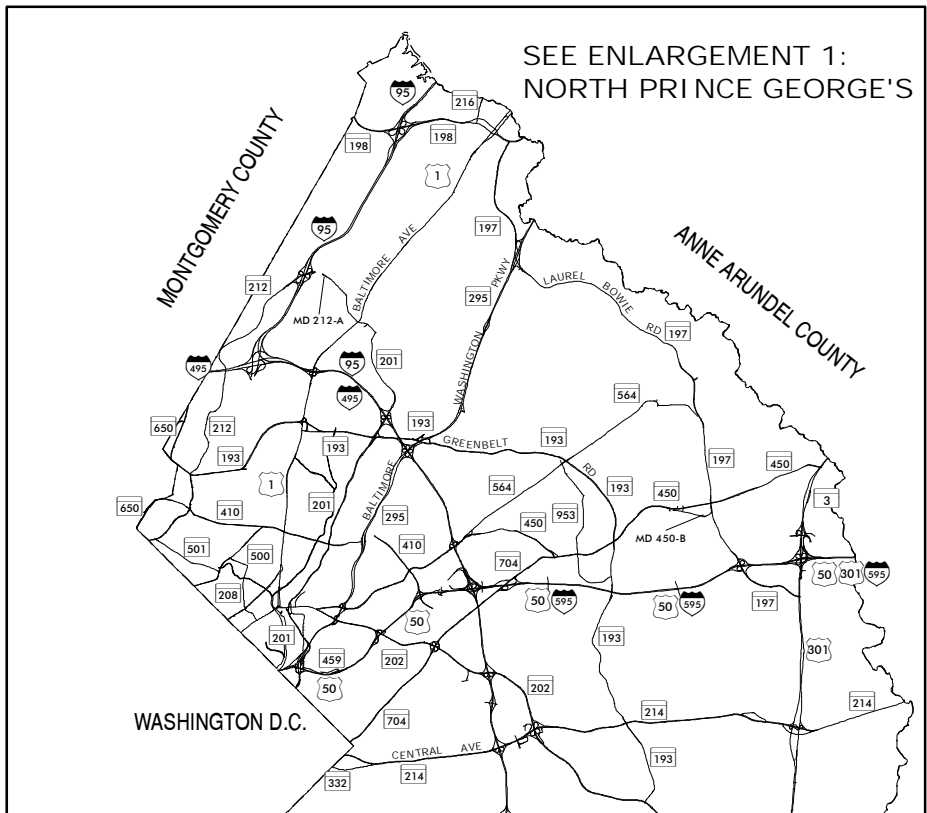
 US Highway

 State Highway

The information in these maps is provided as a public service by the Maryland State Highway Administration (MSHA).

NOTICE

Restriction of Liability:
SHA makes no claims, promises or guarantees about the accuracy, completeness, or adequacy of the contents of these maps and expressly disclaims liability for any errors and omissions in the contents of these documents. For more detailed maps, please contact: Kevin Powers of the Highway Information Services Division at 410-545-5518 or by email at kpowers@sha.state.md.us.



STATEWIDE GRID MAP KEY

	E11B		
	E11D	E12C	
F11A	F11B	F12A	F12B
F11C	F11D	F12C	F12D
G11A	G11B	G12A	G12B
G11C	G11D	G12C	G12D
H11A	H11B	H12A	H12B
H11C	H11D	H12C	H12D
		I12A	I12B

PRINCE GEORGE'S COUNTY HIGHWAY LOCATION REFERENCE

2009

Prepared by the

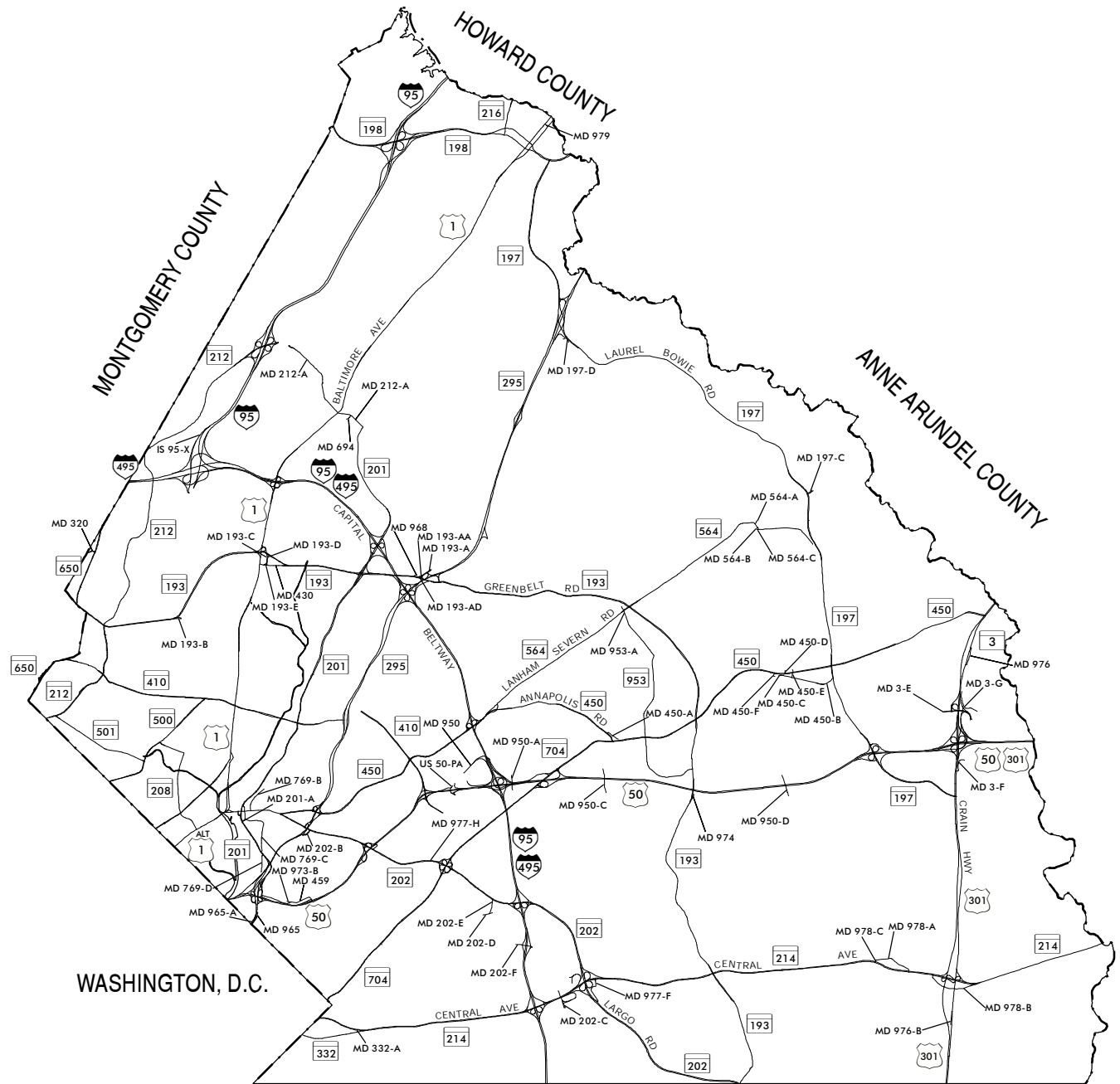
Maryland Department of Transportation

STATE HIGHWAY ADMINISTRATION

HIGHWAY INFORMATION SERVICES DIVISION




Data as of December 31, 2009



**PRINCE GEORGE'S COUNTY
ENLARGEMENT 1
HIGHWAY LOCATION REFERENCE
2009**

Prepared by the
Maryland Department of Transportation

**STATE HIGHWAY ADMINISTRATION
HIGHWAY INFORMATION SERVICES DIVISION**



Data as of December 31, 2009


LEGEND

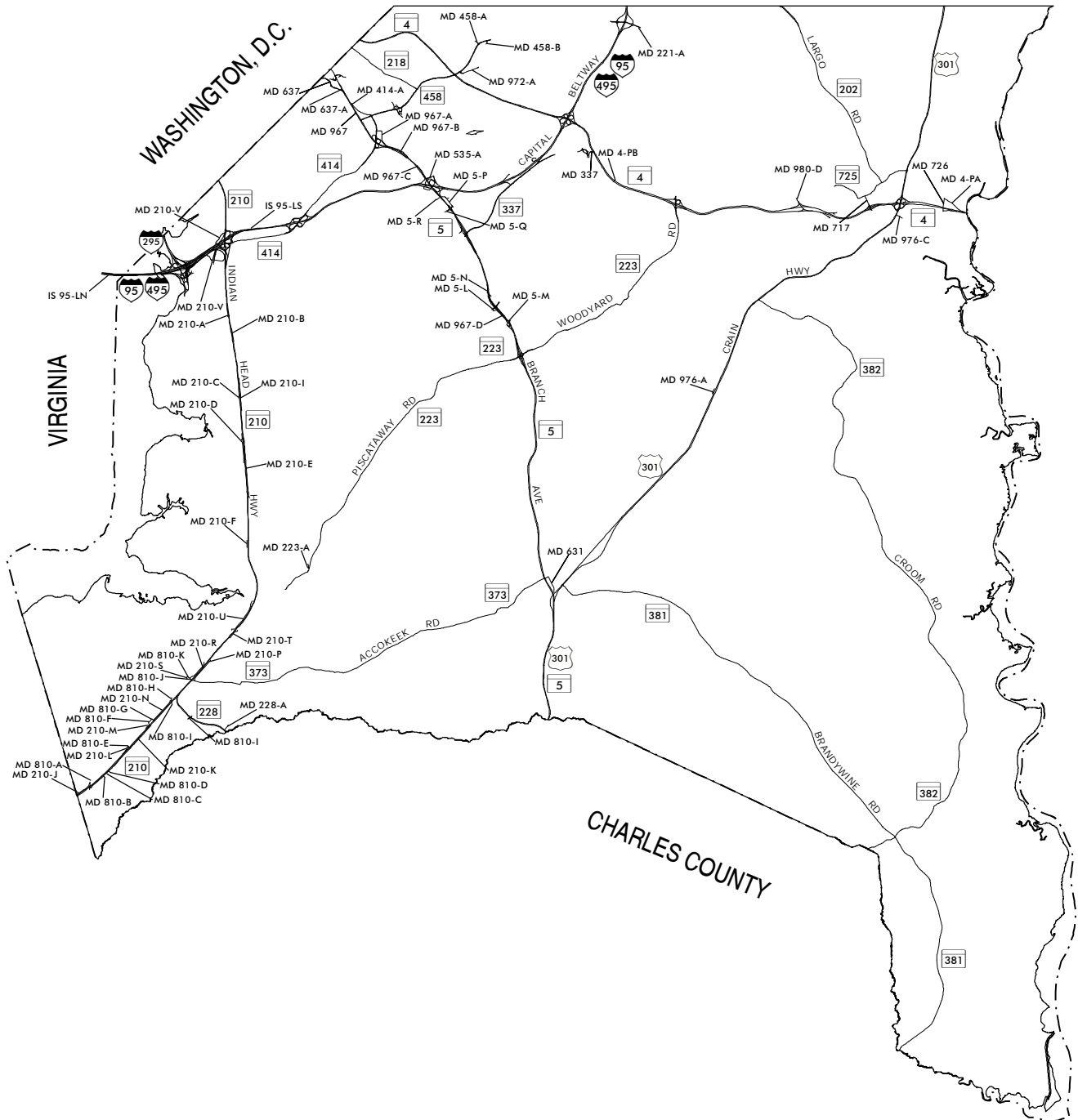
- Interstate Highway
- US Highway
- State Highway

The information in these maps is provided as a public service by the Maryland State Highway Administration (MSHA).

NOTICE

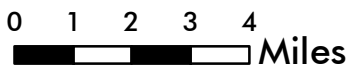
Restriction of Liability:
SHA makes no claims, promises or guarantees about the accuracy, completeness, or adequacy of the contents of these maps and expressly disclaims liability for any errors and omissions in the contents of these documents. For more detailed maps, please contact: Kevin Powers of the Highway Information Services Division at 410-545-5518 or by email at kpowers@sha.state.md.us.





**PRINCE GEORGE'S COUNTY
ENLARGEMENT 2
HIGHWAY LOCATION REFERENCE
2009**

Prepared by the
Maryland Department of Transportation
**STATE HIGHWAY ADMINISTRATION
HIGHWAY INFORMATION SERVICES DIVISION**



Data as of December 31, 2009


LEGEND

- Interstate Highway
- US Highway
- State Highway

The information in these maps is provided as a public service by the Maryland State Highway Administration (MSHA).

NOTICE

Restriction of Liability:
SHA makes no claims, promises or guarantees about the accuracy, completeness, or adequacy of the contents of these maps and expressly disclaims liability for any errors and omissions in the contents of these documents. For more detailed maps, please contact: Kevin Powers of the Highway Information Services Division at 410-545-5518 or by email at kpowers@sha.state.md.us.



ROUTE ALERT LIST

PRINCE GEORGE'S COUNTY

MD 210-V, Bald Eagle Rd. This road was constructed as part of the Woodrow Wilson Bridge project and is being maintained by SHA.

**MARYLAND STATE HIGHWAY ADMINISTRATION
HIGHWAY INFORMATION SERVICES DIVISION
NATIONAL HIGHWAY SYSTEM
AS OF DECEMBER 31, 2009**

COUNTY: PRINCE GEORGE'S

ROUTE	MAINLINE	BEG DESCRIPTION	END DESCRIPTION	NHS TYPE	
CO 21	MAINLINE	3.270	MUIRKIRK MARC STATION	3.630 CO 2737 MUIRKIRK MEADOWS RD	PUBLIC TRANSIT
CO 1210	MAINLINE	0.000	LANDOVER METRO STATION	0.280 MD 202 LARGO RD	PUBLIC TRANSIT
CO 2737	MAINLINE	0.390 CO 21	MUIRKIRK RD	0.640 US 1 BALTIMORE AVE	PUBLIC TRANSIT
CO 3584	MAINLINE	0.000 MD 5	BRANCH AVE	0.470 METRO STATION	PUBLIC TRANSIT
CO 3642	MAINLINE	0.000 US 1	BALTIMORE AVE	1.680 MD 201 KENILWORTH AVE	PUBLIC TRANSIT
CO 3668	MAINLINE	1.770 CO 4232	MINNESOTA AVE	1.890 MD 459 COLUMBIA PARK RD (AHEAD)	PUBLIC TRANSIT
CO 4231	MAINLINE	0.000 US 50PA	ARDWICK ARDMORE RD (BACK)	0.280 MD 950 GARDEN CITY DR (AHEAD)	PUBLIC TRANSIT
GV 119	MAINLINE	0.000	WASH DC LINE	6.400 MD 337 ALLENTOWN RD (AHEAD)	NHS SYSTEM
IS 95	MAINLINE	0.000	VIRGINIA ST/L	34.100 HOWARD CO/L	NHS SYSTEM
IS 95X	MAINLINE	0.000	ENT PARK & RIDE	0.960 IS 95 NO NAME	NHS SYSTEM
IS 295	MAINLINE	0.000 IS 95	CAPITAL BELTWAY	0.800 WASH DC LINE	NHS SYSTEM
IS 495	MAINLINE	0.000	MONTGOMERY CO/L	1.750 IS 95 CAPITAL BELTWAY (AHEAD)	NHS SYSTEM
IS 495	OUT OF SIGHT LANE	0.000 IS 95	NO NAME	1.630 IS 495 CAPITAL BELTWAY (AHEAD)	NHS SYSTEM
IS 595	MAINLINE	0.000 US 50	JOHN HANSON HWY (BACK)	9.350 ANNE ARUNDEL CO/L	NHS SYSTEM
MD 3	MAINLINE	0.000 IS 595	JOHN HANSON HWY	2.480 ANNE ARUNDEL CO/L	NHS SYSTEM
MD 4	MAINLINE	0.000	ANNE ARUNDEL CO/L	14.290 WASH DC LINE	NHS SYSTEM
MD 5	MAINLINE	2.550 US 301	CRAIN HWY (BACK)	15.270 WASH DC LINE	NHS SYSTEM
MD 197	MAINLINE	1.650 IS 595	JOHN HANSON HWY	11.866 MD 295 BALTIMORE WASHINGTON PKWY	PUBLIC TRANSIT
MD 198	MAINLINE	1.200 IS 95	NO NAME	2.810 MU 9090 NINTH ST	PUBLIC TRANSIT
MD 198	MAINLINE	3.530 US 1	SECOND ST	3.570 SPUR TO US 1	PUBLIC TRANSIT
MD 198	COUplet INV DIR	2.810 MU 9090	NINTH ST	3.530 US 1 SECOND ST	PUBLIC TRANSIT
MD 198	COUplet NI DIR	0.732 US 1	SECOND ST	1.552 MU 9090 NINTH ST	PUBLIC TRANSIT
MD 200UL	MAINLINE	0.000	MONTGOMERY CO/L	2.800 US 1 BALTIMORE AVE	NHS SYSTEM
MD 201	MAINLINE	0.000	WASH DC LINE	0.680 RP 50 8 RAMP 8 FR MD 201 TO MD 459	NHS SYSTEM
MD 201	MAINLINE	4.760 CO 3642	PAINT BRANCH PKWY	7.170 IS 95 CAPITAL BELTWAY	PUBLIC TRANSIT
MD 201	MAINLINE	7.170 IS 95	CAPITAL BELTWAY	7.860 MU 40 CHERRYWOOD LA	PUBLIC TRANSIT
MD 202	MAINLINE	11.950 CO 1210	OLD LANDOVER RD	12.310 US 50 JOHN HANSON HWY	PUBLIC TRANSIT
MD 210	MAINLINE	2.900 MD 228	BERRY RD	13.112 IS 95 CAPITAL BELTWAY	NHS SYSTEM
MD 214	MAINLINE	0.960	ENT METRO STATION	3.670 IS 95 CAPITAL BELTWAY	PUBLIC TRANSIT
MD 228	MAINLINE	0.000 MD 210	INDIAN HEAD HWY	1.370 CHARLES CO/L	NHS SYSTEM
MD 295	MAINLINE	0.460 RP 2952	RAMP 2 FR MD 201 WB TO MD 295 NB	12.360 ANNE ARUNDEL CO/L	NHS SYSTEM
MD 337	MAINLINE	3.340 GV 119	SUITLAND PKWY (BACK)	3.410 MD 4 PENNSYLVANIA AVE	NHS SYSTEM
MD 458	MAINLINE	0.000 MD 5	BRANCH AVE	2.280 MD 4 PENNSYLVANIA AVE	PUBLIC TRANSIT
MD 459	MAINLINE	0.000 CO 3668	COLUMBIA PARK RD (BACK)	0.020 US 50 JOHN HANSON HWY	PUBLIC TRANSIT
MD 950	MAINLINE	0.280 CO 4231	GARDEN CITY DR (BACK)	0.500 RP 95 9 RAMP 9 FR IS 595 TO MD 950	PUBLIC TRANSIT
US 1	MAINLINE	4.320 CO 3642	PAINT BRANCH PKWY	6.430 IS 95 CAPITAL BELTWAY	PUBLIC TRANSIT
US 1	MAINLINE	10.140 CO 2737	MUIRKIRK MEADOWS DR	13.140 MU 145 DOMER AVE	PUBLIC TRANSIT
US 1	COUplet INV DIR	13.140 MU 145	DOMER AVE	13.580 MD 198 FORT MEADE RD (WB\L)	PUBLIC TRANSIT

MARYLAND STATE HIGHWAY ADMINISTRATION
HIGHWAY INFORMATION SERVICES DIVISION
NATIONAL HIGHWAY SYSTEM
AS OF DECEMBER 31, 2009

COUNTY: PRINCE GEORGE'S

ROUTE	MAINLINE	BEG DESCRIPTION	END DESCRIPTION	NHS TYPE	
US	1	COUPLET NI DIR	0.566 MD 198 TALBOT AVE	1.008 MU 145 DOMER AVE	PUBLIC TRANSIT
US	50	MAINLINE	0.000 WASH DC LINE	5.040 IS 595 JOHN HANSON HWY (AHEAD)	NHS SYSTEM
US	50PA	MAINLINE	0.000 CO 4231 GARDEN CITY DR (BACK)	0.080 US 50 JOHN HANSON HWY	PUBLIC TRANSIT
US	301	MAINLINE	0.000 CHARLES CO/L	24.010 IS 595 JOHN HANSON HWY	NHS SYSTEM
MU	40	MAINLINE	0.970 GREENBELT METRO DR	1.580 MD 201 KENILWORTH AVE/EDMONSTON AVE	PUBLIC TRANSIT

STATE HIGHWAY ADMINISTRATION OF MARYLAND
HIGHWAY INFORMATION SERVICES DIVISION
DATA SUPPORT GROUP

STATE HIGHWAY LOCATION REFERENCE

COUNTY: PRINCE GEORGE'S
DISTRICT: 3
DATE: 12/31/09

ROUTE NUMBER: IS 95
INVENTORY DIRECTION: NORTH
ROUTE NAME: CAPITAL BELTWAY

STATE SYSTEM	FUNCTIONAL CLASS	MEDIAN TYPE	ACCESS CONTROL	NHS	MILEPOINT	MILEPOINT DESCRIPTION	MARKED LANES	SURFACE WIDTH/TYPE*	AADT
STATE PRIMARY	R URB INTERSTATE	POSITIVE BARRIER	FULL	NHS	00.000		9	108J	191,210
					00.000	BEGIN BRIDGE			
					00.000	VIRGINIA ST/L			
					00.010	SPEED LIMIT 55 MPH			
					00.186		8	96J	
					00.384	VA SHORELINE			
					00.418		9	108J	
					00.470	DRAWBRIDGE			
					00.490	STRUC #16173 POTOMAC RIVER			
					01.120		10	120J	
					01.157		9	108I	
					01.161	END BRIDGE			
					01.185	STRUC #16292 PED WALKWAY			
					01.260	MILE MARKER 1.0			
					01.264 RP 95- 3	RAMP 3 FR IS 95 LN TO RP 2 (TO I 295 NB)			
					01.308 RP 95-10	RAMP 10 FR IS 95 NB TO RAMP 6			
					01.350		8	96I	
					01.381 RP 95- 8	RAMP 8 FR IS 295 SB TO IS 95 LS			
					01.525	CROSSOVER			
					01.530 RP 95- 6	RAMP 6 FR IS95LN TO RP 12 (TO MD 210 SB)			
					01.573 RP 95- 7	RAMP 7 FR IS 95 LS TO RP 9 (TO NATL HBR)			
					01.632 RP 95- 9	RAMP 9 FR IS 295 SB TO NATL HARBOR			
					01.632	STRUC #16172			
					01.699	STRUC #16272			
					01.699 RP 95-10	RAMP 10 FR IS 95 NB TO RAMP 6			
					01.708 RP 95- 1	RAMP 1 FR NATL HARBOR TO IS 95 LS			
					01.709 RP 95-12	RAMP 12 FR IS 295 SB TO MD 210 SB			
					01.709	STRUC #16218			
					01.709	IS 295 (SB/L)			
					01.754				141,180
					01.754 RP 95-11	RAMP 11 FR MD 210 NB TO IS 295 NB			
					01.754	IS 295 RD LEFT RP 11 RD RIGHT			
					01.754	STRUC #16267			
					01.754 IS295	ANACOSTIA FREEWAY			

*A,B = UNIMPROVED; C = GRADED & DRAINED; D,E = SOIL,GRAVEL,STONE; F,G = LOW TYPE BITUMINOUS
H,I = HIGH TYPE BITUMINOUS; J = CONCRETE; K= BRICK; L = BLOCK

STATE HIGHWAY ADMINISTRATION OF MARYLAND
HIGHWAY INFORMATION SERVICES DIVISION
DATA SUPPORT GROUP

STATE HIGHWAY LOCATION REFERENCE

COUNTY: PRINCE GEORGE'S

DISTRICT: 3

DATE: 12/31/09

ROUTE NUMBER: IS 95 CONTINUED

INVENTORY DIRECTION: NORTH

ROUTE NAME: CAPITAL BELTWAY

STATE SYSTEM	FUNCTIONAL CLASS	MEDIAN TYPE	ACCESS CONTROL	NHS	MILEPOINT	MILEPOINT DESCRIPTION	MARKED LANES	SURFACE WIDTH/TYPE*	AADT
STATE PRIMARY	R URB INTERSTATE	POSITIVE BARRIER	FULL	NHS	01.780	BEGIN BRIDGE	8	96I	141,180
					01.781	STRUC # 16280			
					01.790	STRUC #16171			
					01.790 RP 95- 3	RAMP 3 FR IS 95 LN TO RP 2 (TO I 295 NB)			
					01.800 RP 95-13	RAMP 13 FR RAMP 1 TO RAMP 2 (TO IS295)			
					01.801	EXIT #2			
					01.801	STRUC #16267			
					01.801 RP 95- 3	RAMP 3 FR IS 95 LN TO RP 2 (TO I 295 NB)			
					01.801	STRUC #16266			
					01.810	END BRIDGE			
					01.852	SPEED LIMIT 55 MPH			
					01.877	STRUC # 16282			
					01.877 RP 95- 1	RAMP 1 FR NATL HARBOR TO IS 95 LS			
					01.877	STRUC #16270			
					01.877	STRUC # 16281			
					01.975 RP 95- 2	RAMP 2 FR IS 95 LS TO IS 295 NB			
					02.090 RP 95-24	RAMP 24 FR RAMP 11 TO IS 95 LS			
					02.129 RP 95- 5	RAMP 5 FR RAMP 12 (FR IS 295) TO IS 95LN			
					02.280	MILE MARKER 2			
					02.504	STRUC #16295			
					02.504 RP 95-24	RAMP 24 FR RAMP 11 TO IS 95 LS			
					02.581 MD210V	BALD EAGLE RD			
					02.581	STRUC # 16170			
					02.600		9	108I	
					02.608 RP 95- 8	RAMP 8 FR MD 210 SB TO TP 95 LS			
					02.751		8	96I	146,990
					02.751 MD210	INDIAN HEAD HWY			
					02.751	STRUC #16169			
					02.751	EXIT #3			
					02.825 RP 95- 3	RAMP 3 FR TP 95 LN TO MD 414			
					02.830 RP 95- 1	RAMP 1 FR MD 210 NB TO TP 95 LS			
					02.870	POINT OF SEPERATION			
					03.042 RP 95- 2	RAMP 2 FR TP 95 LS TO MD 210 NB			
					03.045	CAPITAL BELTWAY LOCAL N/B			
					03.145 RP 95- 4	RAMP 4 FR RP 11 (FR MD 210) TO IS 95			

*A,B = UNIMPROVED; C = GRADED & DRAINED; D,E = SOIL,GRAVEL,STONE; F,G = LOW TYPE BITUMINOUS
H,I = HIGH TYPE BITUMINOUS; J = CONCRETE; K= BRICK; L = BLOCK

STATE HIGHWAY ADMINISTRATION OF MARYLAND
HIGHWAY INFORMATION SERVICES DIVISION
DATA SUPPORT GROUP

STATE HIGHWAY LOCATION REFERENCE

COUNTY: PRINCE GEORGE'S

DISTRICT: 3

DATE: 12/31/09

ROUTE NUMBER: IS 95 CONTINUED

INVENTORY DIRECTION: NORTH

ROUTE NAME: CAPITAL BELTWAY

STATE SYSTEM	FUNCTIONAL CLASS	MEDIAN TYPE	ACCESS CONTROL	NHS	MILEPOINT	MILEPOINT DESCRIPTION	MARKED LANES	SURFACE WIDTH/TYPE*	AADT
STATE PRIMARY	R URB INTERSTATE	POSITIVE BARRIER	FULL	NHS	03.250 CO1203	LIVINGSTON RD	8	96I	146,990
					03.250	STRUC #16168			
					03.270	END BRIDGE			
					03.399	POINT OF SEPARATION LOCAL S/B			
					03.599	CAPITAL BELTWAY LOCAL S/B			
					03.900	MILE MARKER 4.0			
					04.010 RP 95- 6	RAMP 6 FR IS 95 EB TO MD 414 SB			
					04.150 RP 95- 8	RAMP 8 FR MD 414 SB TO IS 95 WB			
					04.210 RP 95- 5	RAMP 5 FR MD 414 SB TO IS 95 EB			
					04.280 RP 95- 7	RAMP 7 FR IS 95 WB TO MD 414 SB			
					04.320	BEGIN BRIDGE			
					04.330				143,828
					04.330 MD414	ST BARNABAS RD			
					04.330	STRUC #16167			
					04.330	EXIT #4			
					04.360	END BRIDGE			
					04.370 RP 95- 3	RAMP 3 FR IS 95 EB TO MD 414 NB			
					04.500 RP 95- 1	RAMP 1 FR MD 414 NB TO IS 95 WB			
					04.530 RP 95- 4	RAMP 4 FR MD 414 NB TO IS 95 EB			
					04.750 RP 95- 2	RAMP 2 FR IS 95 WB TO MD 414 NB			
					04.840	MILE MARKER 5.0			
					05.260	DRAINAGE #16235X0 7' SPP			
					05.670	ATR STATION #0049 (CABINET INNER LOOP)			
					05.680 CO123	TEMPLE HILL RD			
					05.680	STRUC #16166			
					06.080	CROSSOVER			
					06.330	DRAINAGE #16236X0 12' SPP			
					06.630	STRUC #16165 HENSON CREEK			
					07.009 RP 95- 6	RAMP 6 FR IS 95 NB TO MD 5 SB			
					07.030	MILE MARKER 7.0			
					07.040 RP 95- 8	RAMP 8 FR MD 5 SB TO IS 95 SB			
					07.187 RP 95- 7	RAMP 7 FR RAMP 2 TO RAMP 6			
					07.187	STRUC #16288			
					07.187 RP 95- 5	RAMP 5 FR MD 5 SB TO IS 95 NB			

*A,B = UNIMPROVED; C = GRADED & DRAINED; D,E = SOIL, GRAVEL, STONE; F,G = LOW TYPE BITUMINOUS
H,I = HIGH TYPE BITUMINOUS; J = CONCRETE; K = BRICK; L = BLOCK

STATE HIGHWAY ADMINISTRATION OF MARYLAND
HIGHWAY INFORMATION SERVICES DIVISION
DATA SUPPORT GROUP

STATE HIGHWAY LOCATION REFERENCE

COUNTY: PRINCE GEORGE'S
DISTRICT: 3
DATE: 12/31/09

ROUTE NUMBER: IS 95 CONTINUED
INVENTORY DIRECTION: NORTH
ROUTE NAME: CAPITAL BELTWAY

STATE SYSTEM	FUNCTIONAL CLASS	MEDIAN TYPE	ACCESS CONTROL	NHS	MILEPOINT	MILEPOINT DESCRIPTION	MARKED LANES	SURFACE WIDTH/TYPE*	AADT
STATE PRIMARY	R URB INTERSTATE	POSITIVE BARRIER	FULL	NHS	07.300		8	96I	177,270
					07.300 MD 5	BRANCH AVE			
					07.300	STRUC #16164			
					07.300	EXIT #7			
					07.331 RP 95- 1	RAMP 1 FR MD 5 NB TO IS 95 SB (WB)			
					07.440 RP 95- 3	RAMP 3 FR IS 95 NB TO MD 5 NB			
					07.524 RP 95- 2	RAMP 2 FR IS 95 SB TO AUTH RD			
					07.575 RP 95- 4	RAMP 4 FR MD 5 NB TO IS 95 NB			
					07.810	CROSSOVER			
					07.823	MILE MARKER 8.0			
	U				08.220 CO127	AUTH RD			
					08.220	STRUC #16163			
					08.220	IN CORP LMTS MORNINGSIDE			
					08.250	VARIABLE MESSAGE SIGN #318 (SB/L)			
					08.610	DRAINAGE #16239X0 6' CMP			
					08.750 RP 95- 6	RAMP 6 FR IS 95 EB TO MD 337 SB			
					08.790 RP 95- 8	RAMP 8 FR SUTLAND RD SB TO IS 95 WB			
					08.850	MILE MARKER 9.0			
					08.860	CROSSOVER			
					09.060	BEGIN BRIDGE			
					09.070 CO 81	SUTLAND RD			
					09.070	STRUC #16162			
					09.070	EXIT #9			
					09.090	END BRIDGE			
					09.500	DRAINAGE #16240X0 9'-9" SPP			
					09.660 RP 95- 7	RAMP 7 FR IS 95 WB TO FORESTVILLE RD SB			
					09.680	MILE MARKER 10.0			
					09.690				185,190
					09.690 CO483	FORESTVILLE RD			
					09.690	STRUC #16161			
					09.830 RP 95- 4	RAMP 4 FR MD 337 NB TO IS 95 EB			
	R				09.980	BEGIN BRIDGE			
					09.980	OUT CORP LMTS MORNINGSIDE			
					09.990 GV119	SUTLAND PKWY			

*A,B = UNIMPROVED; C = GRADED & DRAINED; D,E = SOIL, GRAVEL, STONE; F,G = LOW TYPE BITUMINOUS
H,I = HIGH TYPE BITUMINOUS; J = CONCRETE; K = BRICK; L = BLOCK

STATE HIGHWAY ADMINISTRATION OF MARYLAND
HIGHWAY INFORMATION SERVICES DIVISION
DATA SUPPORT GROUP

STATE HIGHWAY LOCATION REFERENCE

COUNTY: PRINCE GEORGE'S
DISTRICT: 3
DATE: 12/31/09

ROUTE NUMBER: IS 95 CONTINUED
INVENTORY DIRECTION: NORTH
ROUTE NAME: CAPITAL BELTWAY

STATE SYSTEM	FUNCTIONAL CLASS	MEDIAN TYPE	ACCESS CONTROL	NHS	MILEPOINT	MILEPOINT DESCRIPTION	MARKED LANES	SURFACE WIDTH/TYPE*	AADT
STATE PRIMARY	R URB INTERSTATE	POSITIVE BARRIER	FULL	NHS	09.990	STRUC #16160	8	96I	185,190
					10.060	END BRIDGE			
					10.070	STRUC #16178 HENSON CREEK			
					10.370	CROSSOVER			
					10.500 RP 95- 4	RAMP 4 FR IS 95 NB TO MD 4 EB			
					10.530 RP 95- 6	RAMP 6 FR MD 4 EB TO IS 95 SB			
					10.700 RP 95- 5	RAMP 5 FR IS 95 SB TO MD 4 EB			
					10.750 RP 95- 3	RAMP 3 FR MD 4 EB TO IS 95 NB			
					10.760	BEGIN BRIDGE			
					10.780				201,196
					10.780 MD 4	PENNSYLVANIA AVE			
					10.780	STRUC #16159			
					10.780	EXIT #11			
					10.800	END BRIDGE			
					10.810 RP 95- 7	RAMP 7 FR MD 4 WB TO IS 95 SB			
					10.820 RP 95- 1	RAMP 1 FR IS 95 NB TO MD 4 WB			
					10.870	MILE MARKER 11.0			
					10.950 RP 95- 8	RAMP 8 FR IS 95 SB TO MD 4 WB			
					11.020 RP 95- 2	RAMP 2 FR MD 4 WB TO IS 95 NB			
					11.220	CROSSOVER			
					11.493	CELL PHONE TOWER			
					11.540	DRAINAGE #16243X0 12' SPP			
					11.820	MILE MARKER 12.0			
					12.060	DRAINAGE - 36" RCP			
					12.180	VARIABLE MESSAGE SIGN # 16257			
					12.200 CO 89	D ARCY RD			
					12.200	STRUC #16158			
					12.500	DRAINAGE #16244XO 6' CMP			
					12.670	CROSSOVER			
					12.770	MILE MARKER 13.0			
					12.884 RP 95- 4	RAMP 4 FR IS 95 NB TO MD 221A EB			
					12.884 RP 95- 6	RAMP 6 FR MD 221A EB TO IS 95 SB			
					13.130	BEGIN BRIDGE			
					13.140 MD221A	RITCHIE MARLBORO RD			
					13.140	STRUC #16157			

*A,B = UNIMPROVED; C = GRADED & DRAINED; D,E = SOIL,GRAVEL,STONE; F,G = LOW TYPE BITUMINOUS
H,I = HIGH TYPE BITUMINOUS; J = CONCRETE; K= BRICK; L = BLOCK

STATE HIGHWAY ADMINISTRATION OF MARYLAND
HIGHWAY INFORMATION SERVICES DIVISION
DATA SUPPORT GROUP

STATE HIGHWAY LOCATION REFERENCE

COUNTY: PRINCE GEORGE'S

DISTRICT: 3

DATE: 12/31/09

ROUTE NUMBER: IS 95 CONTINUED

INVENTORY DIRECTION: NORTH

ROUTE NAME: CAPITAL BELTWAY

STATE SYSTEM	FUNCTIONAL CLASS	MEDIAN TYPE	ACCESS CONTROL	NHS	MILEPOINT	MILEPOINT DESCRIPTION	MARKED LANES	SURFACE WIDTH/TYPE*	AADT
STATE PRIMARY	R URB INTERSTATE	POSITIVE BARRIER	FULL	NHS	13.150	END BRIDGE	8	96I	201,196
					13.374 RP 95- 2	RAMP 2 FR MD 221A WB TO IS 95 NB			
					13.374 RP 95- 8	RAMP 8 FR IS 95 SB TO MD 221A WB			
					13.760	ATR STATION #0043 (CABINET OUTER LOOP)			
					13.860	MILE MARKER 14.0			
					14.302	CROSSOVER			
					14.530	STRUC #16156 SOUTHWEST BRANCH			
					14.560 RP 95- 4	RAMP 4 FR IS 95 NB TO MD 214 EB			
					14.560 RP 95- 6	RAMP 6 FR MD 214 EB TO IS 95 SB			
					14.720 RP 95- 5	RAMP 5 FR IS 95 SB TO MD 214 EB			
					14.730 RP 95- 3	RAMP 3 FR MD 214 EB TO IS 95 NB			
					14.760	BEGIN BRIDGE			
					14.780				203,660
					14.780 MD214	CENTRAL AVE			
					14.780	STRUC #16153			
					14.780	EXIT #15			
					14.800	END BRIDGE			
					14.860	MILE MARKER 15.0			
					15.010 RP 95- 2	RAMP 2 FR MD 214 WB TO IS 95 NB			
					15.010 RP 95- 8	RAMP 8 FR IS 95 SB TO MD 214 WB			
					15.129	STRUC METRO RAIL			
					15.129	R/R METRORAIL			
					15.230	CROSSOVER			
					15.600		7	84I	
					15.600 RP 95- 4	RAMP 4 FR IS 95 NB TO MD 202F EB			
					15.600	BEGIN CD LANE OUT RIGHT			
					15.690		9	108I	
					15.690 RP 95- 6	RAMP 6 FR MD 202F EB TO IS 95 SB			
					15.787		8	96I	
					15.787	END CD LANE OUT LEFT			
					15.790	MILE MARKER 16.0			
					15.806		9	108I	
					15.830 MD202F	ARENA DR			
					15.830	STRUC #16177			

*A,B = UNIMPROVED; C = GRADED & DRAINED; D,E = SOIL, GRAVEL, STONE; F,G = LOW TYPE BITUMINOUS
H,I = HIGH TYPE BITUMINOUS; J = CONCRETE; K = BRICK; L = BLOCK

STATE HIGHWAY ADMINISTRATION OF MARYLAND
HIGHWAY INFORMATION SERVICES DIVISION
DATA SUPPORT GROUP

STATE HIGHWAY LOCATION REFERENCE

COUNTY: PRINCE GEORGE'S

DISTRICT: 3

DATE: 12/31/09

ROUTE NUMBER: IS 95 CONTINUED

INVENTORY DIRECTION: NORTH

ROUTE NAME: CAPITAL BELTWAY

STATE SYSTEM	FUNCTIONAL CLASS	MEDIAN TYPE	ACCESS CONTROL	NHS	MILEPOINT	MILEPOINT DESCRIPTION	MARKED LANES	SURFACE WIDTH/TYPE*	AADT	
STATE PRIMARY	R	URB INTERSTATE	POSITIVE BARRIER	FULL	NHS	15.830	EXIT #16	9	1081	203,660
					15.888			10	120I	
					16.000			9	108I	
					16.000	RP 95- 8	RAMP 8 FR IS 95 SB TO MD 202F WB			
					16.045	RP 95- 2	RAMP 2 FR MD 202F WB TO IS 95 NB			
					16.310	RP 95- 4	RAMP 4 FR IS 95 NB TO MD 202 EB			
					16.330	RP 95- 6	RAMP 6 FR MD 202 EB TO IS 95 SB			
					16.510			10	120I	
					16.510	RP 95- 3	RAMP 3 FR MD 202 EB TO IS 95 NB			
					16.510	RP 95- 5	RAMP 5 FR IS 95 SB TO MD 202 EB			
					16.560					212,990
					16.560	MD202	LANDOVER RD			
					16.560		STRUC #16150			
					16.560		EXIT #17			
					16.670		MILE MARKER 17.0			
					16.750	RP 95- 8	RAMP 8 FR IS 95 SB TO MD 202 WB			
					16.790	RP 95- 2	RAMP 2 FR MD 202 WB TO IS 95 NB			
					16.994		END CD LANE OUT RIGHT			
					17.114			7	84I	
					17.114		BEGIN CD LANE OUT LEFT			
	U				17.330			8	96I	
					17.330		IN CORP LMTS GLENARDEN			
					17.490	MU140	GLENARDEN PKWY			
					17.490		STRUC #16149			
	R				17.640		OUT CORP LMTS GLENARDEN			
					17.800		MILE MARKER 18.0			
					17.900	CO 65	ARDWICK ARDMORE RD			
					17.900		STRUC #16148			
					18.110	MD704	MARTIN LUTHER KING JR HWY			
					18.110		STRUC #16147			
					18.220	RP 95- 7	RAMP 7 FR IS 595 WB TO IS 95 SB			
					18.250		CROSSOVER			
					18.300	RP 95- 4	RAMP 4 FR IS 95 NB TO IS 595 EB			
					18.460	RP 95- 3	RAMP 3 FR IS 595/US 50 TO IS 95 NB			
					18.460		STRUC #16225			

*A,B = UNIMPROVED; C = GRADED & DRAINED; D,E = SOIL,GRAVEL,STONE; F,G = LOW TYPE BITUMINOUS
H,I = HIGH TYPE BITUMINOUS; J = CONCRETE; K= BRICK; L = BLOCK

STATE HIGHWAY ADMINISTRATION OF MARYLAND
HIGHWAY INFORMATION SERVICES DIVISION
DATA SUPPORT GROUP

STATE HIGHWAY LOCATION REFERENCE

COUNTY: PRINCE GEORGE'S

DISTRICT: 3

DATE: 12/31/09

ROUTE NUMBER: IS 95 CONTINUED

INVENTORY DIRECTION: NORTH

ROUTE NAME: CAPITAL BELTWAY

STATE SYSTEM	FUNCTIONAL CLASS	MEDIAN TYPE	ACCESS CONTROL	NHS	MILEPOINT	MILEPOINT DESCRIPTION	MARKED LANES	SURFACE WIDTH/TYPER*	AADT
STATE PRIMARY	R URB INTERSTATE	POSITIVE BARRIER	FULL	NHS	18.490 RP 95- 5	RAMP 5 FR IS 95 SB TO IS 595 EB	8	96I	212,990
					18.490	STRUC #16223			
					18.540				230,880
					18.540 IS595	JOHN HANSON HWY			
					18.540	STRUC #16146			
					18.540	EXIT #19			
					18.580 RP 95- 1	RAMP 1 FR IS 95 NB TO IS 595 WB			
					18.660 RP 95- 7	RAMP 7 FR IS 595 WB TO IS 95 SB			
					18.660	STRUC #16227			
					18.780 RP 95- 8	RAMP 8 FR IS 95 SB TO IS 595 WB			
					19.000 RP 95- 3	RAMP 3 FR IS 595/US 50 TO IS 95 NB			
					19.040 RP 95- 5	RAMP 5 FR IS 95 SB TO IS 595 EB			
					19.050 RP 95- 9	RAMP 9 FR IS 595 WB TO MD 950 SB			
					19.050	STRUC #16226			
					19.390	BEGIN BRIDGE			
					19.410	R/R #ATK 529 591 W			
					19.410	STRUC #16145			
					19.430	END BRIDGE			
					19.510 RP 95- 4	RAMP 4 FR IS 95 NB TO MD 450 EB			
					19.580	BEGIN BRIDGE			
					19.590				204,147
					19.590 MD450	ANNAPOLIS RD			
					19.590	STRUC #16144			
					19.590	EXIT #20			
					19.610	END BRIDGE			
					19.630 RP 95- 7	RAMP 7 FR MD 450 WB TO IS 95 SB			
					19.680 RP 95- 1	RAMP 1 FR IS 95 NB TO MD 450 WB			
	U				19.790	IN CORP LMTS NEW CARROLLTON			
					19.820 RP 95- 2	RAMP 2 FR MD 450 WB TO IS 95 NB			
					19.820 RP 95- 8	RAMP 8 FR IS 95 SB TO MD 450 WB			
					19.820	MILE MARKER 20.0			
					20.020	VARIABLE MESSAGE SIGN #321 (NB/L)			
					20.060	CROSSOVER			
	R				20.110	OUT CORP LMTS NEW CARROLLTON			
					20.562	DRAINAGE 16264XO			

*A,B = UNIMPROVED; C = GRADED & DRAINED; D,E = SOIL, GRAVEL, STONE; F,G = LOW TYPE BITUMINOUS
H,I = HIGH TYPE BITUMINOUS; J = CONCRETE; K = BRICK; L = BLOCK

STATE HIGHWAY ADMINISTRATION OF MARYLAND
HIGHWAY INFORMATION SERVICES DIVISION
DATA SUPPORT GROUP

STATE HIGHWAY LOCATION REFERENCE

COUNTY: PRINCE GEORGE'S

DISTRICT: 3

DATE: 12/31/09

ROUTE NUMBER: IS 95 CONTINUED

INVENTORY DIRECTION: NORTH

ROUTE NAME: CAPITAL BELTWAY

STATE SYSTEM	FUNCTIONAL CLASS	MEDIAN TYPE	ACCESS CONTROL	NHS	MILEPOINT	MILEPOINT DESCRIPTION	MARKED LANES	SURFACE WIDTH/TYPE*	AADT
STATE PRIMARY	R URB INTERSTATE	POSITIVE BARRIER	FULL	NHS	20.840	MILE MARKER 21.0	8	96I	204,147
					20.970 CO 42	GOOD LUCK RD			
					20.970	STRUC #16143			
					21.020	ATR STATION #0055 (CABINET INNER LOOP)			
					21.638	DRAINAGE STRUC#16269X0			
					21.690	CROSSOVER			
	U				21.740	IN CORP LMTS GREENBELT			
					21.820	MILE MARKER 22.0			
					21.880 RP 95- 6	RAMP 6 FR MD 295 EB TO IS 95 SB			
					21.890 RP 95- 4	RAMP 4 FR IS 95 NB TO MD 295 EB			
					22.050 RP 95- 5	RAMP 5 FR IS 95 SB TO MD 295 EB			
					22.090 RP 95- 3	RAMP 3 FR MD 295 EB TO IS 95 NB			
					22.120				220,640
					22.120 MD295	BALTIMORE WASHINGTON PKWY			
					22.120	STRUC #16142			
					22.120	EXIT #22			
					22.150 RP 95- 7	RAMP 7 FR MD 295 WB TO IS 95 SB			
					22.180 RP 95- 1	RAMP 1 FR IS 95 NB TO MD 295 WB			
					22.340 RP 95- 8	RAMP 8 FR IS 95 SB TO MD 295 WB			
					22.340 RP 95- 2	RAMP 2 FR MD 295 WB TO IS 95 NB			
					22.440	BEGIN BRIDGE			
					22.460 MD193	GREENBELT RD			
					22.460	STRUC #16141			
					22.480	END BRIDGE			
					22.760	MILE MARKER 23.0			
					22.790 RP 95- 4	RAMP 4 FR MD 201 NB TO IS 95 EB			
					22.790 RP 95- 2	RAMP 2 FR IS 95 WB TO MD 201 NB			
					23.010 RP 95- 1	RAMP 1 FR MD 201 NB TO IS 95 WB			
					23.040				211,410
					23.040 MD201	KENILWORTH AVE			
					23.040	STRUC #16140			
					23.040	EXIT #23			
					23.080 RP 95- 5	RAMP 5 FR MD 201 SB TO IS 95 EB			
					23.280 RP 95- 6	RAMP 6 FR IS 95 EB TO MD 201 SB			

*A,B = UNIMPROVED; C = GRADED & DRAINED; D,E = SOIL, GRAVEL, STONE; F,G = LOW TYPE BITUMINOUS
H,I = HIGH TYPE BITUMINOUS; J = CONCRETE; K = BRICK; L = BLOCK

STATE HIGHWAY ADMINISTRATION OF MARYLAND
HIGHWAY INFORMATION SERVICES DIVISION
DATA SUPPORT GROUP

STATE HIGHWAY LOCATION REFERENCE

COUNTY: PRINCE GEORGE'S
DISTRICT: 3
DATE: 12/31/09

ROUTE NUMBER: IS 95 CONTINUED
INVENTORY DIRECTION: NORTH
ROUTE NAME: CAPITAL BELTWAY

STATE SYSTEM	FUNCTIONAL CLASS	MEDIAN TYPE	ACCESS CONTROL	NHS	MILEPOINT	MILEPOINT DESCRIPTION	MARKED LANES	SURFACE WIDTH/TYPE*	AADT	
STATE PRIMARY	U	URB INTERSTATE	POSITIVE BARRIER	FULL	NHS	23.280 RP 95- 8	RAMP 8 FR MD 201 SB TO IS 95 WB	8	96I	211,410
						23.360	STRUC #16138 INDIAN CREEK			
						23.410	CROSSOVER			
						23.630 MU 40	CHERRYWOOD LA			
						23.630	STRUC #P-0117			
						23.750	MILE MARKER 24.0			
						23.780	STRUC #16137 INDIAN CREEK			
						23.840				215,560
	R					23.840 OP5032	GREENBELT COMMUTER STATION RD			
						23.920	OUT CORP LMTS GREENBELT			
						24.080 OP5032	GREENBELT COMMUTER STATION RD			
						24.150	BEGIN BRIDGE			
						24.160	R/R WMATA METRO RAIL			
						24.175	STRUC #16136			
						24.186	R/R CSX			
						24.200	END BRIDGE			
						24.250 OP5032	GREENBELT COMMUTER STATION RD			
						24.250	EXIT #24			
	U					24.410	IN CORP LMTS COLLEGE PARK			
						24.680	MILE MARKER 25.0			
						24.710	CROSSOVER			
						24.840	BEGIN BRIDGE			
						24.850 CO1291	RHODE ISLAND AVE			
						24.850	STRUC #16135			
						24.860	END BRIDGE			
						24.960 RP 95-10	RAMP 10 FR IS 495 WB TO IS 95 WB			
						24.988 RP 95- 7	RAMP 7 FR IS 95 WB TO US 1 SB			
						25.140 RP 95- 1	RAMP 1 FR US 1 NB TO IS 95 WB			
						25.190				226,340
						25.190 US 1	BALTIMORE AVE			
						25.190	STRUC #16134			
						25.190	EXIT #25			
	R					25.375 RP 95- 8	RAMP 8 FR US 1 SB TO IS 95 WB			
						25.375	OUT CORP LMTS COLLEGE PARK			
						25.651	STRUC #16133 LITTLE PAINT BRANCH			

*A,B = UNIMPROVED; C = GRADED & DRAINED; D,E = SOIL, GRAVEL, STONE; F,G = LOW TYPE BITUMINOUS
H,I = HIGH TYPE BITUMINOUS; J = CONCRETE; K = BRICK; L = BLOCK

STATE HIGHWAY ADMINISTRATION OF MARYLAND
HIGHWAY INFORMATION SERVICES DIVISION
DATA SUPPORT GROUP

STATE HIGHWAY LOCATION REFERENCE

COUNTY: PRINCE GEORGE'S

DISTRICT: 3

DATE: 12/31/09

ROUTE NUMBER: IS 95 CONTINUED

INVENTORY DIRECTION: NORTH

ROUTE NAME: CAPITAL BELTWAY

STATE SYSTEM	FUNCTIONAL CLASS	MEDIAN TYPE	ACCESS CONTROL	NHS	MILEPOINT	MILEPOINT DESCRIPTION	MARKED LANES	SURFACE WIDTH/TYPE*	AADT
STATE PRIMARY	R URB INTERSTATE	POSITIVE BARRIER	FULL	NHS	25.660	MILE MARKER 26.0	8	96I	226,340
					25.750		9	108I	
					25.750	CROSSOVER			
					25.960		6	72I	
					25.960 CO 14	CHERRY HILL RD			
					25.960	STRUC #16132			
					25.960	STRUC #16175			
					26.110		5	60I	187,850
NAME: NO NAME					26.110	STRUC #16176			
					26.110	EXIT #27			
					26.110 IS495	CAPITAL BELTWAY (OUT OF SIGHT LANE W/B)			
					26.110 IS495	CAPITAL BELTWAY			
					26.310 RP 95- 7	RAMP 7 FR IS 95 WB TO IS 95X SB			
					26.780		8	72I	
					26.780 IS 95X	NO NAME			
					27.010		8	96I	
					27.090 CO 14	CHERRY HILL RD			
					27.090	STRUC #16044			
					27.202	SPEED LIMIT 65 MPH			
					27.259	CELL PHONE TOWER			
					27.470	DRAINAGE STRUC #16272XO			
					27.510	CROSSOVER			
					27.670	DRAINAGE - 48" RCP			
					27.700	MILE MARKER 28.0			
					27.830	DRAINAGE - 30" RCP			
					27.970	DRAINAGE - CBC - 7'X300'X6'			
					28.030 RP 95- 6	RAMP 6 FR MD 212 EB TO IS 95 SB			
					28.030	VARIABLE MESSAGE SIGN #319 (SB/L)			
					28.110 RP 95- 9	RAMP 9 FR IS 95 NB TO IS 95 NB			
					28.300	STRUC #16040 LITTLE PAINT BRANCH			
					28.330 RP 95- 5	RAMP 5 FR IS 95 SB TO MD 212 EB			
					28.540				183,230
					28.540 MD212	POWDER MILL RD			
					28.540	STRUC #16205			

*A,B = UNIMPROVED; C = GRADED & DRAINED; D,E = SOIL, GRAVEL, STONE; F,G = LOW TYPE BITUMINOUS
H,I = HIGH TYPE BITUMINOUS; J = CONCRETE; K = BRICK; L = BLOCK

STATE HIGHWAY ADMINISTRATION OF MARYLAND
HIGHWAY INFORMATION SERVICES DIVISION
DATA SUPPORT GROUP

STATE HIGHWAY LOCATION REFERENCE

COUNTY: PRINCE GEORGE'S

DISTRICT: 3

DATE: 12/31/09

ROUTE NUMBER: IS 95 CONTINUED

INVENTORY DIRECTION: NORTH

ROUTE NAME: NO NAME

STATE SYSTEM	FUNCTIONAL CLASS	MEDIAN TYPE	ACCESS CONTROL	NHS	MILEPOINT	MILEPOINT DESCRIPTION	MARKED LANES	SURFACE WIDTH/TYPE*	AADT
STATE PRIMARY	R URB INTERSTATE	POSITIVE BARRIER	FULL	NHS	28.540	EXIT #29	8	96I	183,230
					28.550 RP 95- 7	RAMP 7 FR MD 212 WB TO IS 95 SB			
					28.770	STRUC #16204 LITTLE PAINT BRANCH			
					28.810 RP 95- 8	RAMP 8 FR IS 95 SB TO MD 212 WB			
					29.120	CROSSOVER			
					29.200 RP 95- 9	RAMP 9 FR IS 95 NB TO IS 95 NB			
					29.400 CO 2	OLD GUNPOWDER RD			
					29.400	STRUC #16203			
					29.920	STRUC #16194 INDIAN CREEK			
					30.410	DRAINAGE - 60" RCP			
					30.580	MILE MARKER 31.0			
					30.840	CROSSOVER			
					31.040	DRAINAGE - 48" RCP			
					31.150	DRAINAGE - 48" RCP			
					31.390	DRAINAGE - 48" RCP			
		UNPROTECTED			31.529				
					31.590 CO 8	VAN DUSEN RD			
					31.590	STRUC #16195			
					31.790 RP 95- 7	RAMP 7 FR MD 198 WB TO IS 95 SB			
					31.790	CROSSOVER			
					31.940	DRAINAGE - 84" CMP			
					32.160 RP 95- 4	RAMP 4 FR IS 95 NB TO MD 198 EB			
					32.200	DRAINAGE - 60" CMP			
					32.270 RP 95- 6	RAMP 6 FR MD 198 EB TO IS 95 SB			
					32.380 RP 95- 7	RAMP 7 FR MD 198 WB TO IS 95 SB			
					32.380	STRUC #16202			
					32.490 RP 95- 9	RAMP 9 FR IS 95 NB TO IS 95 NB			
					32.700				186,040
					32.700 MD198	SANDY SPRING RD			
					32.700	STRUC #16200			
					32.700	EXIT #33			
					32.700 RP 95- 5	RAMP 5 FR IS 95 SB TO MD 198 EB			
					32.790	IN CORP LMTS LAUREL			
					32.970 RP 95- 8	RAMP 8 FR IS 95 SB TO MD 198 WB			
					33.430 RP 95- 9	RAMP 9 FR IS 95 NB TO IS 95 NB			

*A,B = UNIMPROVED; C = GRADED & DRAINED; D,E = SOIL, GRAVEL, STONE; F,G = LOW TYPE BITUMINOUS
H,I = HIGH TYPE BITUMINOUS; J = CONCRETE; K = BRICK; L = BLOCK

STATE HIGHWAY ADMINISTRATION OF MARYLAND
HIGHWAY INFORMATION SERVICES DIVISION
DATA SUPPORT GROUP

STATE HIGHWAY LOCATION REFERENCE

COUNTY: PRINCE GEORGE'S

DISTRICT: 3

DATE: 12/31/09

ROUTE NUMBER: IS 95 CONTINUED

INVENTORY DIRECTION: NORTH

ROUTE NAME: NO NAME

STATE SYSTEM	FUNCTIONAL CLASS	MEDIAN TYPE	ACCESS CONTROL	NHS	MILEPOINT	MILEPOINT DESCRIPTION	MARKED LANES	SURFACE WIDTH/TYPE*	AADT	
STATE PRIMARY	U	URB INTERSTATE	UNPROTECTED	FULL	NHS	33.580	VARIABLE MESSAGE SIGN #320 (SB/L)	8	96I	186,040
						33.610	CROSSOVER			
						33.670	MILE MARKER 34.0			
	R					33.690	OUT CORP LMTS LAUREL			
						33.770 CO 3	BROOKLYN BRIDGE RD			
						33.770	STRUC #16199			
						34.050	BEGIN BRIDGE			
						34.100	STRUC #16197 PATUXENT RIVER			
						34.100	HOWARD CO/L			

ROUTE NUMBER: IS 95X

INVENTORY DIRECTION: NORTH

ROUTE NAME: NO NAME

STATE SYSTEM	FUNCTIONAL CLASS	MEDIAN TYPE	ACCESS CONTROL	NHS	MILEPOINT	MILEPOINT DESCRIPTION	MARKED LANES	SURFACE WIDTH/TYPE*	AADT	
STATE PRIMARY	R	URB INTERSTATE	POSITIVE BARRIER	FULL	NHS	00.000		2	27I	3,760
						00.000 RP 95- 4	RAMP 4 FR IS 95X TO RAMP 10 (TO IS 95)			
						00.000 OP5454	WEIGH STATION ACCESS RD (BACK)			
						00.100	RAMP 3 FR IS 495 EB TO IS 95X NB			
						00.100	STRUC #16121			
						00.150		3	36I	
						00.150 RP 95- 5	RAMP 5 FR IS 95X SB TO IS 495 NB			
						00.150 RP 95- 3	RAMP 3 FR IS 495 EB TO IS 95X NB			
						00.250		3	48I	
						00.250 IS495	CAPITAL BELTWAY			
						00.250	STRUC #16122			
						00.280 IS495	CAPITAL BELTWAY			
						00.280	STRUC #16126			
						00.370	BEGIN BRIDGE			
						00.390	STRUC #16123			
						00.390	STRUC #16127			
						00.390 IS495	CAPITAL BELTWAY (OUT OF SIGHT LANE W/B)			
						00.410		3	36I	
						00.410	END BRIDGE			

*A,B = UNIMPROVED; C = GRADED & DRAINED; D,E = SOIL, GRAVEL, STONE; F,G = LOW TYPE BITUMINOUS
H,I = HIGH TYPE BITUMINOUS; J = CONCRETE; K = BRICK; L = BLOCK

STATE HIGHWAY ADMINISTRATION OF MARYLAND
HIGHWAY INFORMATION SERVICES DIVISION
DATA SUPPORT GROUP

STATE HIGHWAY LOCATION REFERENCE

COUNTY: PRINCE GEORGE'S

DISTRICT: 3

DATE: 12/31/09

ROUTE NUMBER: IS 95X CONTINUED

INVENTORY DIRECTION: NORTH

ROUTE NAME: NO NAME

STATE SYSTEM	FUNCTIONAL CLASS	MEDIAN TYPE	ACCESS CONTROL	NHS	MILEPOINT	MILEPOINT DESCRIPTION	MARKED LANES	SURFACE WIDTH/TYPE*	AADT
STATE PRIMARY	R URB INTERSTATE	POSITIVE BARRIER	FULL	NHS	00.440 RP 95- 7	RAMP 7 FR IS 95 WB TO IS 95X SB	3	36I	3,760
					00.519	DRAINAGE CBC#16128			
					00.520	IS 95 (SB/L)			
					00.520	STRUC #16176			
					00.590	BEGIN BRIDGE			
					00.600 RP 95- 7	RAMP 7 FR IS 95 WB TO IS 95X SB			
					00.600	STRUC #16129			
					00.620	END BRIDGE			
					00.830 RP 95- 8	RAMP 8 FR IS 95X SB TO IS 495 WB			
					00.930	STRUC #16124 PAINT BRANCH			
					00.960 IS 95	NO NAME			
					00.960	EXIT #27			

ROUTE NUMBER: IS 295

INVENTORY DIRECTION: NORTH

ROUTE NAME: ANACOSTIA FREEWAY

STATE SYSTEM	FUNCTIONAL CLASS	MEDIAN TYPE	ACCESS CONTROL	NHS	MILEPOINT	MILEPOINT DESCRIPTION	MARKED LANES	SURFACE WIDTH/TYPE*	AADT
STATE PRIMARY	R URB INTERSTATE	POSITIVE BARRIER	FULL	NHS	00.000		4	48I	77,240
					00.000	STRUC #16218			
					00.000 RP 95-11	RAMP 11 FR MD 210 NB TO IS 295 NB			
					00.000	EXIT #2			
					00.000 RP 95-12	RAMP 12 FR IS 295 SB TO MD 210 SB			
					00.000	STRUC #16267			
					00.000 IS 95	CAPITAL BELTWAY			
					00.024	CAPITAL BELTWAY LOCAL S/B			
					00.060	END BRIDGE			
					00.122	SPEED LIMIT 45 MPH			
					00.278 RP 95- 9	RAMP 9 FR IS 295 SB TO NATL HARBOR			
					00.340		7	84I	
					00.340 RP 95- 2	RAMP 2 FR IS 95 LS TO IS 295 NB			
					00.467 RP 95- 8	RAMP 8 FR IS 295 SB TO IS 95 LS			
					00.533	SPEED LIMIT 55 MPH			
					00.556	CROSSOVER			
					00.800	WASH DC LINE			

*A,B = UNIMPROVED; C = GRADED & DRAINED; D,E = SOIL, GRAVEL, STONE; F,G = LOW TYPE BITUMINOUS
H,I = HIGH TYPE BITUMINOUS; J = CONCRETE; K = BRICK; L = BLOCK

STATE HIGHWAY ADMINISTRATION OF MARYLAND
HIGHWAY INFORMATION SERVICES DIVISION
DATA SUPPORT GROUP

STATE HIGHWAY LOCATION REFERENCE

COUNTY: PRINCE GEORGE'S

DISTRICT: 3

DATE: 12/31/09

ROUTE NUMBER: IS 495
INVENTORY DIRECTION: EAST
ROUTE NAME: CAPITAL BELTWAY

STATE SYSTEM	FUNCTIONAL CLASS	MEDIAN TYPE	ACCESS CONTROL	NHS	MILEPOINT	MILEPOINT DESCRIPTION	MARKED LANES	SURFACE WIDTH/TYPE*	AADT
STATE PRIMARY	R URB INTERSTATE	POSITIVE BARRIER	FULL	NHS	00.000		10	120I	242,500
					00.000	MONTGOMERY CO/L			
					00.070	RP495- 4 RAMP 4 FR MD 650 NB TO IS 495 EB			
		UNPROTECTED			00.210				
		POSITIVE BARRIER			00.400				
					00.400	MD212 RIGGS RD			
					00.400	STRUC #16174			
					00.400	STRUC #16120			
					00.650		8	96I	
					00.680	RP 95- 3 RAMP 3 FR IS 495 EB TO IS 95X NB			
					00.810	RP 95- 8 RAMP 8 FR IS 95X SB TO IS 495 WB			
					00.970	RP 95- 5 RAMP 5 FR IS 95X SB TO IS 495 NB			
					01.040	IS 95X NO NAME			
					01.040	STRUC #16122			
					01.040	STRUC #16123			
					01.060		7	84I	
					01.170		8	96I	139,680
					01.170	IS 95X NO NAME			
					01.170	STRUC #16127			
					01.170	STRUC #16126			
					01.220	RP 95- 1 RAMP 1 FR RAMP 4 (FR IS 95X) TO IS 495			
					01.310	STRUC #16176			
					01.310	IS 95 SB/L			
					01.330	RP 95- 1 RAMP 1 FR RAMP 4 (FR IS 95X) TO IS 495			
					01.330	STRUC #16130			
					01.420	STRUC #16131 LITTLE PAINT BRANCH			
					01.480		7	84I	
					01.480	RP 95-10 RAMP 10 FR IS 495 WB TO IS 95 WB			
					01.750	IS 95 NO NAME (AHEAD)			
					01.750	EXIT #27			

*A,B = UNIMPROVED; C = GRADED & DRAINED; D,E = SOIL,GRAVEL,STONE; F,G = LOW TYPE BITUMINOUS
H,I = HIGH TYPE BITUMINOUS; J = CONCRETE; K= BRICK; L = BLOCK

STATE HIGHWAY ADMINISTRATION OF MARYLAND
HIGHWAY INFORMATION SERVICES DIVISION
DATA SUPPORT GROUP

STATE HIGHWAY LOCATION REFERENCE

COUNTY: PRINCE GEORGE'S
DISTRICT: 3
DATE: 12/31/09

ROUTE NUMBER: IS 595
INVENTORY DIRECTION: EAST
ROUTE NAME: JOHN HANSON HWY

STATE SYSTEM	FUNCTIONAL CLASS	MEDIAN TYPE	ACCESS CONTROL	NHS	MILEPOINT	MILEPOINT DESCRIPTION	MARKED LANES	SURFACE WIDTH/TYPER*	AADT
STATE PRIMARY	R URB INTERSTATE	POSITIVE BARRIER	FULL	NHS	00.000		7	84I	91,392
					00.000	US 50			
					00.000	RP 95- 3			
					00.020	RP 95- 8			
					00.170	RP 95- 7			
					00.170	STRUC #16227			
					00.220		6	72I	
					00.220	RP 95- 5			
					00.220	STRUC #16223			
					00.270	BEGIN BRIDGE			
					00.290				153,970
					00.290	IS 95			
					00.290	STRUC #16146			
					00.290	EXIT #7			
					00.310	END BRIDGE			
					00.320	RP 95- 1			
					00.420	RP 95- 3			
					00.420	STRUC #16225			
					00.510	RP 95- 5			
					00.520	MD950A			
					00.520	STRUC #16116			
					00.540	RP 95- 7			
					00.620		7	84I	
					00.620	RP 95- 4			
					00.820	RP 95- 9			
					00.860				
					00.990	BEGIN BRIDGE	9	108I	
					01.020				113,590
					01.020	MD704			
					01.020	STRUC #16092			
					01.020	EXIT #8			
					01.050	RP595- 6			
					01.050	END BRIDGE			
					01.240	RP595- 8			
					01.240	DRAINAGE - 36" RCP			

*A,B = UNIMPROVED; C = GRADED & DRAINED; D,E = SOIL,GRAVEL,STONE; F,G = LOW TYPE BITUMINOUS
H,I = HIGH TYPE BITUMINOUS; J = CONCRETE; K= BRICK; L = BLOCK

STATE HIGHWAY ADMINISTRATION OF MARYLAND
HIGHWAY INFORMATION SERVICES DIVISION
DATA SUPPORT GROUP

STATE HIGHWAY LOCATION REFERENCE

COUNTY: PRINCE GEORGE'S
DISTRICT: 3
DATE: 12/31/09

ROUTE NUMBER: IS 595 CONTINUED
INVENTORY DIRECTION: EAST
ROUTE NAME: JOHN HANSON HWY

STATE SYSTEM	FUNCTIONAL CLASS	MEDIAN TYPE	ACCESS CONTROL	NHS	MILEPOINT	MILEPOINT DESCRIPTION	MARKED LANES	SURFACE WIDTH/TYPER*	AADT
STATE PRIMARY	R URB INTERSTATE	POSITIVE BARRIER	FULL	NHS	01.430 RP595- 5	RAMP 5 FR MD 704 SB TO IS 595 EB	9	108I	113,590
					01.500 RP595- 7	RAMP 7 FR IS 595 WB TO MD 704 SB			
					01.916		8	96I	
					02.038	SPEED LIMIT 65 MPH			
					02.050 MD950C	LOTTSFORD VISTA RD			
					02.050	STRUC #16091			
					02.230		8	96J	
					02.430	STRUC #16090 FOLLY BRANCH			
					02.545	CROSSOVER			
					03.530	BEGIN BRIDGE			
					03.540		6	72I	
					03.540 MD193	ENTERPRISE RD			
					03.540	STRUC #16089			
					03.560	END BRIDGE			
					05.030		6	72J	
					05.063	VARIABLE MESSAGE SIGN #313 (EB/L)			
					05.090 MD950D	CHURCH RD			
					05.090	STRUC #16088			
					05.342	CROSSOVER			
					06.190	BEGIN BRIDGE			
					06.210	R/R #CR 532 284 B			
					06.210	STRUC #16087			
					06.230	END BRIDGE			
					06.340 RP595- 6	RAMP 6 FR IS 595 EB TO MD 197			
					06.410		6	72I	
					06.410 RP595- 8	RAMP 8 FR MD 197 SB TO IS 595 WB			
					06.600 RP595- 1	RAMP 1 FR MD 197 NB TO IS 595 WB			
					06.610	IN CORP LMTS BOWIE			
					06.680		8	96I	97,580
					06.680 MD197	COLLINGTON RD			
					06.680	STRUC #16086			
					06.680	EXIT #11			
					06.690 RP595- 5	RAMP 5 FR MD 197 SB TO IS 595 EB			
					06.900	STRUC #16228 PEDESTRIAN WALKWAY			
					06.920 RP595- 2	RAMP 2 FR IS 595 WB TO MD 197 NB			

U

*A,B = UNIMPROVED; C = GRADED & DRAINED; D,E = SOIL,GRAVEL,STONE; F,G = LOW TYPE BITUMINOUS
H,I = HIGH TYPE BITUMINOUS; J = CONCRETE; K= BRICK; L = BLOCK

STATE HIGHWAY ADMINISTRATION OF MARYLAND
HIGHWAY INFORMATION SERVICES DIVISION
DATA SUPPORT GROUP

STATE HIGHWAY LOCATION REFERENCE

COUNTY: PRINCE GEORGE'S
DISTRICT: 3
DATE: 12/31/09

ROUTE NUMBER: IS 595 **CONTINUED**
INVENTORY DIRECTION: EAST
ROUTE NAME: JOHN HANSON HWY

STATE SYSTEM	FUNCTIONAL CLASS	MEDIAN TYPE	ACCESS CONTROL	NHS	MILEPOINT	MILEPOINT DESCRIPTION	MARKED LANES	SURFACE WIDTH/TYPE*	AADT
STATE PRIMARY	U URB INTERSTATE	POSITIVE BARRIER	FULL	NHS	07.010 RP595- 4	RAMP 4 FR MD 197 NB TO IS 595 EB	8	96I	97,580
					07.130		7	84I	
					07.300		7	84J	
					07.560 RP595- 6	RAMP 6 FR IS 595 EB TO US 301 SB			
					07.560 RP595- 8	RAMP 8 FR MD 3 SB TO IS 595 WB			
	R				07.610	OUT CORP LMTS BOWIE			
					07.840 RP595-10	RAMP 10 FR IS 595 WB TO IS 595 WB			
					08.010 RP595- 5	RAMP 5 FR US 301 SB TO IS 595 EB			
	RUR INTERSTATE				08.080				81,102
					08.080 MD 3	CRAIN HWY			
					08.080 US301	CRAIN HWY			
					08.080	STRUC #16234			
					08.080	EXIT #13			
					08.100 RP595- 1	RAMP 1 FR RAMP 4 (FR US 301) TO RAMP 10			
					08.190				
					08.220 RP595- 3	RAMP 3 FR RAMP 6 (FR IS 595 EB) TO MD 3			
					08.220	STRUC #16232			
					08.230 RP595- 9	RAMP 9 FR IS 595 TO RAMP 4 (TO MD 3E)			
					08.230	STRUC #16230			
					08.327		6	72J	
					08.420 RP595- 4	RAMP 4 FR US 301 NB TO IS 595 EB			
					08.630 RP595-10	RAMP 10 FR IS 595 WB TO IS 595 WB			
					08.907	MILE MARKER 14.0			
					09.080		6	72I	
					09.350	STRUC #2026 PATUXENT RIVER			
					09.350	ANNE ARUNDEL CO/L			

ROUTE NUMBER: MD 3
INVENTORY DIRECTION: NORTH
ROUTE NAME: CRAIN HWY

STATE SYSTEM	FUNCTIONAL CLASS	MEDIAN TYPE	ACCESS CONTROL	NHS	MILEPOINT	MILEPOINT DESCRIPTION	MARKED LANES	SURFACE WIDTH/TYPE*	AADT
STATE PRIMARY	R URB OPA	CURBED	FULL	NHS	00.000		4	48I	61,810
					00.000 US301	CRAIN HWY (BACK)			

*A,B = UNIMPROVED; C = GRADED & DRAINED; D,E = SOIL,GRAVEL,STONE; F,G = LOW TYPE BITUMINOUS
H,I = HIGH TYPE BITUMINOUS; J = CONCRETE; K = BRICK; L = BLOCK

STATE HIGHWAY ADMINISTRATION OF MARYLAND
HIGHWAY INFORMATION SERVICES DIVISION
DATA SUPPORT GROUP

STATE HIGHWAY LOCATION REFERENCE

COUNTY: PRINCE GEORGE'S

DISTRICT: 3

DATE: 12/31/09

ROUTE NUMBER: MD 3 CONTINUED

INVENTORY DIRECTION: NORTH

ROUTE NAME: CRAIN HWY

STATE SYSTEM	FUNCTIONAL CLASS	MEDIAN TYPE	ACCESS CONTROL	NHS	MILEPOINT	MILEPOINT DESCRIPTION	MARKED LANES	SURFACE WIDTH/TYPER*	AADT
STATE PRIMARY	R URB OPA	CURBED	FULL	NHS	00.000 IS595	JOHN HANSON HWY	4	48I	61,810
					00.000	STRUC #16234			
					00.000	EXIT #13			
		UNPROTECTED			00.020				
					00.020 RP595-10	RAMP 10 FR IS 595 WB TO IS 595 WB			
					00.020	STRUC #16236			
					00.050 RP595- 7	RAMP 7 FR RAMP 10 (FR IS 595) TO MD 3 SB			
					00.050 RP 3- 9	RAMP 9 FR MD 3 NB TO RAMP 4 (TO MD 3E)			
	U				00.130	IN CORP LMTS BOWIE			
					00.280		5	60I	
					00.340 RP595- 8	RAMP 8 FR MD 3 SB TO IS 595 WB			
					00.362 RP595- 3	RAMP 3 FR RAMP 6 (FR IS 595 EB) TO MD 3			
					00.540	BEGIN BRIDGE			
					00.550 MD 3E	BELAIR DR			
					00.550	STRUC #16240			
					00.560	END BRIDGE			
					00.610		4	48I	
	R				00.610 RP 3- 6	RAMP 6 FR MD 3E EB TO MD 3 SB			
					00.640	OUT CORP LMTS BOWIE			
					00.770 RP 3- 2	RAMP 2 FR MD 3E WB TO MD 3 NB			
			NONE		00.840				
		POSITIVE BARRIER			00.840 RP 3- 8	RAMP 8 FR MD 3 SB TO MD 3E WB			
					00.950				
					00.950	MILE MARKER 1.0			
					00.990	SPEED LIMIT 50 MPH			
					01.120	CROSSOVER			
					01.320 MD976	COLUMBIAN WAY			
					01.320 CO1823	FOREST DR			
					01.373	CELL PHONE TOWER			
					01.440	SPUR FR WHITE MARSH PK DR			
					01.445	WHITE MARSH PK DR			
					01.450	SPUR TO WHITE MARSH PK DR			
					01.550 CO1824	SYLVAN DR			
					01.600 MD976	COLUMBIAN WAY			

*A,B = UNIMPROVED; C = GRADED & DRAINED; D,E = SOIL,GRAVEL,STONE; F,G = LOW TYPE BITUMINOUS
H,I = HIGH TYPE BITUMINOUS; J = CONCRETE; K= BRICK; L = BLOCK

STATE HIGHWAY LOCATION REFERENCE

COUNTY: PRINCE GEORGE'S
DISTRICT: 3
DATE: 12/31/09

ROUTE NUMBER: MD 3 CONTINUED

INVENTORY DIRECTION: NORTH

ROUTE NAME: CRAIN HWY

STATE SYSTEM	FUNCTIONAL CLASS	MEDIAN TYPE	ACCESS CONTROL	NHS	MILEPOINT	MILEPOINT DESCRIPTION	MARKED LANES	SURFACE WIDTH/TYPE*	AADT
STATE PRIMARY	R URB OPA	POSITIVE BARRIER	NONE	NHS	01.850	DRAINAGE STRUC #16283X0 WHITE MARSH BR	4	48I	61,810
		UNPROTECTED			01.890		6	72I	
		POSITIVE BARRIER			02.060				
					02.170	SPUR FR MD 450			
		UNPROTECTED			02.200				75,720
					02.200 MD450	ANNAPOLIS RD			
					02.200	TRAFFIC SIGNAL			
					02.200	CROSSOVER			
					02.220	SPUR TO MD 450			
					02.460	BEGIN BRIDGE			
					02.480	STRUC #16053 PATUXENT RIVER			
					02.480	ANNE ARUNDEL CO/L			

ROUTE NUMBER: MD 3E

INVENTORY DIRECTION: EAST

ROUTE NAME: BELAIR DR

STATE SYSTEM	FUNCTIONAL CLASS	MEDIAN TYPE	ACCESS CONTROL	NHS	MILEPOINT	MILEPOINT DESCRIPTION	MARKED LANES	SURFACE WIDTH/TYPE*	AADT
STATE SECONDARY	U URB MINOR ART	NONE (UNDIV)	NONE	NOT NHS	02.150		2	36I	5,711
					02.150 MU120	BELAIR DR (BACK)			
					02.150 MU1130	KENDALE LA			
		CURBED			02.190		3	36I	
					02.252		4	48I	
					02.270 MU110	BEECHTREE LA			
					02.270	SANITATION PUMPING STATION			
					02.290 RP 3- 8	RAMP 8 FR MD 3 SB TO MD 3E WB			
					02.290 RP 3- 6	RAMP 6 FR MD 3E EB TO MD 3 SB			
					02.290	TRAFFIC SIGNAL			
					02.290	CROSSOVER			
					02.390 RP 3- 7	RAMP 7 FR MD 3E WB TO RAMP 6 (MD 3 SB)			
	URB LOCAL				02.410				
					02.410 MD 3	CRAIN HWY			
					02.410	STRUC #16240			
	RUR LOCAL				02.470		5	60I	

*A,B = UNIMPROVED; C = GRADED & DRAINED; D,E = SOIL, GRAVEL, STONE; F,G = LOW TYPE BITUMINOUS
H,I = HIGH TYPE BITUMINOUS; J = CONCRETE; K = BRICK; L = BLOCK

STATE HIGHWAY ADMINISTRATION OF MARYLAND
HIGHWAY INFORMATION SERVICES DIVISION
DATA SUPPORT GROUP

STATE HIGHWAY LOCATION REFERENCE

COUNTY: PRINCE GEORGE'S
DISTRICT: 3
DATE: 12/31/09

ROUTE NUMBER: MD 3E CONTINUED

INVENTORY DIRECTION: EAST

ROUTE NAME: BELAIR DR

STATE SYSTEM	FUNCTIONAL CLASS	MEDIAN TYPE	ACCESS CONTROL	NHS	MILEPOINT	MILEPOINT DESCRIPTION	MARKED LANES	SURFACE WIDTH/TYPE*	AADT
STATE SECONDARY	U RUR LOCAL	CURBED	NONE	NOT NHS	02.470 RP 3- 3	RAMP 3 FR MD 3E TO RAMP 2 (TO MD 3 NB)	5	60I	5,711
					02.470 RP 3- 1	RAMP 1 FR RAMP 4 (FR IS 595) TO MD 3E WB			
					02.470	TRAFFIC SIGNAL			
					02.470	CROSSOVER			
					02.540		4	48I	
					02.580 RP 3- 2	RAMP 2 FR MD 3E WB TO MD 3 NB			
					02.608		5	60I	
					02.608 RP 3- 4	RAMP 4 FR RAMP 2 (FR IS 595) TO MD 3E EB			
					02.636		6	72I	
					02.660		4	48I	
					02.660	SPUR FR SCIENCE DR			
					02.670 OP5538	SCIENCE DR			
					02.670 MU1785	MELFORD BLVD (AHEAD)			
					02.670	ROUNDBOUT			

ROUTE NUMBER: MD 3F

INVENTORY DIRECTION: EAST

ROUTE NAME: GOVERNOR BRIDGE RD

STATE SYSTEM	FUNCTIONAL CLASS	MEDIAN TYPE	ACCESS CONTROL	NHS	MILEPOINT	MILEPOINT DESCRIPTION	MARKED LANES	SURFACE WIDTH/TYPE*	AADT
STATE SECONDARY	R RUR LOCAL	NONE (UNDIV)	NONE	NOT NHS	00.000		2	36I	99
					00.000 MU1015	HARBOUR WAY (BACK)			
					00.000 US301	CRAIN HWY			
					00.000	TRAFFIC SIGNAL			
					00.040		2	32I	
	U				00.140	IN CORP LMTS BOWIE			
	R				00.200		2	40I	
					00.200	OUT CORP LMTS BOWIE			
					00.263	SPEED LIMIT 30 MPH			
					00.290 CO 72	GOVERNOR BRIDGE RD (AHEAD)			

*A,B = UNIMPROVED; C = GRADED & DRAINED; D,E = SOIL, GRAVEL, STONE; F,G = LOW TYPE BITUMINOUS
H,I = HIGH TYPE BITUMINOUS; J = CONCRETE; K = BRICK; L = BLOCK

STATE HIGHWAY ADMINISTRATION OF MARYLAND
HIGHWAY INFORMATION SERVICES DIVISION
DATA SUPPORT GROUP

STATE HIGHWAY LOCATION REFERENCE

COUNTY: PRINCE GEORGE'S
DISTRICT: 3
DATE: 12/31/09

ROUTE NUMBER: MD 3G
INVENTORY DIRECTION: NORTH
ROUTE NAME: OLD CRAIN DR

STATE SYSTEM	FUNCTIONAL CLASS	MEDIAN TYPE	ACCESS CONTROL	NHS	MILEPOINT	MILEPOINT DESCRIPTION	MARKED LANES	SURFACE WIDTH/TYPE*	AADT
STATE SECONDARY	U RUR LOCAL	NONE (UNDIV)	NONE	NOT NHS	00.000		2	24I	99
					00.000	MU2555 SCIENCE DR			
					00.206	DRAINAGE STRUC #16040X0			
	R URB LOCAL				00.340				
					00.340	OUT CORP LMTS BOWIE			
					00.500	CO176 OXFORD CT			
					00.500	CO223 OLD CRAIN DR (AHEAD)			

ROUTE NUMBER: MD 4
INVENTORY DIRECTION: NORTH
ROUTE NAME: PENNSYLVANIA AVE

STATE SYSTEM	FUNCTIONAL CLASS	MEDIAN TYPE	ACCESS CONTROL	NHS	MILEPOINT	MILEPOINT DESCRIPTION	MARKED LANES	SURFACE WIDTH/TYPE*	AADT
STATE PRIMARY	R RUR OPA	UNPROTECTED	FULL	NHS	00.000		4	48I	49,641
					00.000	ANNE ARUNDEL CO/L			
					00.000	STRUC #16011 PATUXENT RIVER			
					00.000	STRUC #16095 PATUXENT RIVER			
					00.020	END BRIDGE			
					00.080				45,955
					00.080	MD 4PA MARLBORO PIKE			
					00.260	RP 4- 4 RAMP 4 FR MD 726 NB TO MD 4 EB			
					00.520	MD726 GREEN LANDING RD			
					00.520	STRUC #16096			
					00.540	ATR STATION #0006 (CABINET NB/L)			
		POSITIVE BARRIER			00.900				
					01.200	RP301- 2 RAMP 2 FR MD 4 WB TO US 301 NB			
		UNPROTECTED			01.260				
					01.290	RP301- 4 RAMP 4 FR US 301 NB TO MD 4 EB			
					01.340	RP301- 1 RAMP 1 FR US 301 NB TO MD 4 WB			
					01.390	RP301- 3 RAMP 3 FR MD 4 EB TO US 301 NB			
					01.410	BEGIN BRIDGE			
	URB FRWY EXPWY				01.430				46,652
					01.430	US301 CRAIN HWY			
					01.430	STRUC #16097			
					01.450	END BRIDGE			

*A,B = UNIMPROVED; C = GRADED & DRAINED; D,E = SOIL, GRAVEL, STONE; F,G = LOW TYPE BITUMINOUS
H,I = HIGH TYPE BITUMINOUS; J = CONCRETE; K = BRICK; L = BLOCK

STATE HIGHWAY ADMINISTRATION OF MARYLAND
HIGHWAY INFORMATION SERVICES DIVISION
DATA SUPPORT GROUP

STATE HIGHWAY LOCATION REFERENCE

COUNTY: PRINCE GEORGE'S

DISTRICT: 3

DATE: 12/31/09

ROUTE NUMBER: MD 4 CONTINUED

INVENTORY DIRECTION: NORTH

ROUTE NAME: PENNSYLVANIA AVE

STATE SYSTEM	FUNCTIONAL CLASS	MEDIAN TYPE	ACCESS CONTROL	NHS	MILEPOINT	MILEPOINT DESCRIPTION	MARKED LANES	SURFACE WIDTH/TYPE*	AADT
STATE PRIMARY	R URB FRWY EXPWY	UNPROTECTED	FULL	NHS	01.470		4	48I	46,652
		POSITIVE BARRIER			01.470	RP301- 7 RAMP 7 FR MD 4 WB TO US 301 SB			
					01.510	RP301- 5 RAMP 5 FR US 301 SB TO MD 4 EB			
					01.550	RP301- 8 RAMP 8 FR US 301 SB TO MD 4 WB			
					01.630				
					01.630	RP301- 6 RAMP 6 FR MD 4 EB TO US 301 SB			
					01.640	R/R #CR 529 575 M			
					01.640	STRUC #16098			
					01.710	STRUC #16108			
		UNPROTECTED			01.710	MARLBORO RACE TRACK RD			
					01.850				
					01.850	RP 4- 2 RAMP 2 FR MD 4 WB TO MD 717 NB			
					01.910	RP 4- 5 RAMP 5 FR MD 717 SB TO MD 4 EB			
					02.080	MD717 WATER ST			
					02.080	STRUC #16099			
					02.180	RP 4- 8 RAMP 8 FR MD 717 SB TO MD 4 WB			
					02.190	RP 4- 6 RAMP 6 FR MD 4 EB TO MD 717 SB			
					02.240	BEGIN BRIDGE			
					02.260	STRUC #16100 WESTERN BRANCH			
					02.290	END BRIDGE			
		POSITIVE BARRIER			02.759	SPEED LIMIT 55 MPH			
					02.920				
					02.920	CO1212 OLD CRAIN HWY			
					02.920	STRUC #16101			
					03.060	RP 4- 8 RAMP 8 FR OLD CRAIN HWY SB TO MD 4 WB			
					03.190	RP 4- 6 RAMP 6 FR MD 4 EB TO OLD CRAIN HWY SB			
					03.440	RP 4- 5 RAMP 5 FR MD 980D SB TO MD 4 EB			
					03.450	RP 4- 2 RAMP 2 FR MD 4 WB TO MD 980D NB			
					03.590	BEGIN BRIDGE			
					03.600				45,932
					03.600	MD980D RITCHIE MARLBORO RD			
					03.600	STRUC #16102			
					03.620	END BRIDGE			
					03.630	RP 4- 3 RAMP 3 FR MD 4 EB TO MD 980D NB			

*A,B = UNIMPROVED; C = GRADED & DRAINED; D,E = SOIL, GRAVEL, STONE; F,G = LOW TYPE BITUMINOUS
H,I = HIGH TYPE BITUMINOUS; J = CONCRETE; K = BRICK; L = BLOCK

STATE HIGHWAY LOCATION REFERENCE

COUNTY: PRINCE GEORGE'S

DISTRICT: 3

DATE: 12/31/09

ROUTE NUMBER: MD 4 CONTINUED

INVENTORY DIRECTION: NORTH

ROUTE NAME: PENNSYLVANIA AVE

STATE SYSTEM	FUNCTIONAL CLASS	MEDIAN TYPE	ACCESS CONTROL	NHS	MILEPOINT	MILEPOINT DESCRIPTION	MARKED LANES	SURFACE WIDTH/TYPE*	AADT
STATE PRIMARY	R URB FRWY EXPWY	POSITIVE BARRIER UNPROTECTED POSITIVE BARRIER UNPROTECTED	FULL	NHS	03.840 RP 4- 8 04.150 04.951 04.984 05.442	RAMP 8 FR MD 980D SB TO MD 4 WB DRAINAGE STRUC # CUT OFF	4	48I	45,932
		POSITIVE BARRIER			06.070 RP 4- 4 06.100 RP 4- 2 06.251 06.290 RP 4- 1 06.290 06.310 06.310 MD223 06.310 06.330 06.355	RAMP 4 FR MD 223 NB TO MD 4 EB RAMP 2 FR MD 4 WB TO MD 223 NB RAMP 1 FR MD 223 NB TO MD 4 WB BEGIN BRIDGE WOODYARD RD STRUC #16181 END BRIDGE			53,012
		UNPROTECTED			06.420 RP 4- 6 06.570 RP 4- 8 06.631 07.390 07.390 07.680 07.680 MD 4PB 07.680 CO 92 07.680 07.680 07.823 08.270 08.390 08.410 08.430 08.430 MD337 08.430 CO5529 08.430 08.430	RAMP 6 FR MD 4 EB TO MD 223 SB RAMP 8 FR MD 223 SB TO MD 4 WB SIGN: BEG SHOULDER USE OK M-F 6-9AM2-5PM SIGN: END SPECIAL SHOULDER USE DOWER HOUSE RD DOWER HOUSE RD TRAFFIC SIGNAL CROSSOVER SPUR FR MD 4 TO MARLBORO PIKE SPUR TO PRESIDENTIAL PKWY SPUR FR MD 337 SUITLAND PKWY PRESIDENTIAL PKWY TRAFFIC SIGNAL CROSSOVER	6 6	72I	74,072
			PARTIAL				5	60I	52,262

*A,B = UNIMPROVED; C = GRADED & DRAINED; D,E = SOIL, GRAVEL, STONE; F,G = LOW TYPE BITUMINOUS
H,I = HIGH TYPE BITUMINOUS; J = CONCRETE; K = BRICK; L = BLOCK

STATE HIGHWAY ADMINISTRATION OF MARYLAND
HIGHWAY INFORMATION SERVICES DIVISION
DATA SUPPORT GROUP

STATE HIGHWAY LOCATION REFERENCE

COUNTY: PRINCE GEORGE'S

DISTRICT: 3

DATE: 12/31/09

ROUTE NUMBER: MD 4 CONTINUED

INVENTORY DIRECTION: NORTH

ROUTE NAME: PENNSYLVANIA AVE

STATE SYSTEM	FUNCTIONAL CLASS	MEDIAN TYPE	ACCESS CONTROL	NHS	MILEPOINT	MILEPOINT DESCRIPTION	MARKED LANES	SURFACE WIDTH/TYPE*	AADT
STATE PRIMARY	R URB FRWY EXPWY	UNPROTECTED	PARTIAL	NHS	08.480	SPUR TO MD 337	5	60I	52,262
					08.500	SPUR TO ARMSTRONG LA			
					09.010	SPUR FR OLD MARLBORO PIKE			
		POSITIVE BARRIER			09.050				
					09.050	SPUR TO WESTPHALIA RD			
					09.070		4	48I	
					09.070 CO4461	OLD MARLBORO PIKE			
					09.070 CO 91	WESTPHALIA RD			
					09.070	TRAFFIC SIGNAL			
					09.070	CROSSOVER			
					09.080	SPUR TO OLD MARLBORO PIKE			
					09.100	SPUR FR WESTPHALIA RD			
					09.150 RP 95- 2	RAMP 2 FR MD 4 WB TO IS 95 NB			
					09.160 RP 95- 4	RAMP 4 FR IS 95 NB TO MD 4 EB			
		UNPROTECTED			09.178				
					09.320 RP 95- 3	RAMP 3 FR MD 4 EB TO IS 95 NB			
					09.340 RP 95- 1	RAMP 1 FR IS 95 NB TO MD 4 WB			
					09.370				58,722
					09.370 IS 95	CAPITAL BELTWAY			
					09.370	STRUC #16159			
					09.410 RP 95- 7	RAMP 7 FR MD 4 WB TO IS 95 SB			
					09.430 RP 95- 5	RAMP 5 FR IS 95 SB TO MD 4 EB			
					09.530 RP 95- 8	RAMP 8 FR IS 95 SB TO MD 4 WB			
					09.660 RP 95- 6	RAMP 6 FR MD 4 EB TO IS 95 SB			
					09.700	SPUR TO FORESTVILLE RD			
					09.790				36,522
					09.790 CO483	FORESTVILLE RD			
					09.790	TRAFFIC SIGNAL			
					09.800	SPUR TO FORESTVILLE RD			
					09.820	SPUR FR FORESTVILLE RD			
					10.119	DRAINAGE STRUC #16144X0			
					10.370	SPUR TO DONNELL DR			
					10.370	SPUR FR DONNELL DR			
		POSITIVE BARRIER			10.400				
					10.400 CO1679	DONNELL DR			

*A,B = UNIMPROVED; C = GRADED & DRAINED; D,E = SOIL, GRAVEL, STONE; F,G = LOW TYPE BITUMINOUS
H,I = HIGH TYPE BITUMINOUS; J = CONCRETE; K = BRICK; L = BLOCK

STATE HIGHWAY ADMINISTRATION OF MARYLAND
HIGHWAY INFORMATION SERVICES DIVISION
DATA SUPPORT GROUP

STATE HIGHWAY LOCATION REFERENCE

COUNTY: PRINCE GEORGE'S

DISTRICT: 3

DATE: 12/31/09

ROUTE NUMBER: MD 4 CONTINUED

INVENTORY DIRECTION: NORTH

ROUTE NAME: PENNSYLVANIA AVE

STATE SYSTEM	FUNCTIONAL CLASS	MEDIAN TYPE	ACCESS CONTROL	NHS	MILEPOINT	MILEPOINT DESCRIPTION	MARKED LANES	SURFACE WIDTH/TYPER*	AADT
STATE PRIMARY	R URB FRWY EXPWY	POSITIVE BARRIER	PARTIAL	NHS	10.400	TRAFFIC SIGNAL	4	48I	36,522
					10.410	SPUR TO DONNELL DR			
					10.420	SPUR FR DONNELL DR			
					10.561	SPEED LIMIT 55 MPH			
		UNPROTECTED			10.727				
					10.727	SPUR FR WALTERS LA			
					10.780 CO 85	WALTERS LA			
					10.780	TRAFFIC SIGNAL			
					10.825	SPUR TO WALTERS LA			
					11.440 OP5163	REGENCY PKWY			
					11.560	SPUR TO PARKLAND DR			
					11.560	SPUR FR PARKLAND DR			
					11.600 CO 86	PARKLAND DR			
					11.600	TRAFFIC SIGNAL			
					11.600	CROSSOVER			
					11.610	SPUR TO PARKLAND DR			
		CURBED			11.770				
					11.880	SPUR TO MD 458			
					11.890	SPUR FR MD 458			
		UNPROTECTED			11.920				27,122
					11.920 MD458	SILVER HILL RD			
					11.920	TRAFFIC SIGNAL			
					11.950	SPUR FR MD 458			
					11.960	SPUR TO MD 458			
					12.066	SPEED LIMIT 55 MPH			
		POSITIVE BARRIER			12.202				
					12.250 CO5725	PENN CROSSING DR			
		UNPROTECTED			12.271				
					12.570	SPUR TO BROOKS DR			
					12.570	SPUR FR BROOKS DR			
					12.600 CO2828	BROOKS DR			
					12.600	TRAFFIC SIGNAL			
					12.610	SPUR TO BROOKS DR			
					12.620	SPUR FR BROOKS DR			
					12.940	DRAINAGE 16147X0			

*A,B = UNIMPROVED; C = GRADED & DRAINED; D,E = SOIL, GRAVEL, STONE; F,G = LOW TYPE BITUMINOUS
H,I = HIGH TYPE BITUMINOUS; J = CONCRETE; K = BRICK; L = BLOCK

STATE HIGHWAY ADMINISTRATION OF MARYLAND
HIGHWAY INFORMATION SERVICES DIVISION
DATA SUPPORT GROUP

STATE HIGHWAY LOCATION REFERENCE

COUNTY: PRINCE GEORGE'S
DISTRICT: 3
DATE: 12/31/09

ROUTE NUMBER: MD 4 CONTINUED

INVENTORY DIRECTION: NORTH

ROUTE NAME: PENNSYLVANIA AVE

STATE SYSTEM	FUNCTIONAL CLASS	MEDIAN TYPE	ACCESS CONTROL	NHS	MILEPOINT	MILEPOINT DESCRIPTION	MARKED LANES	SURFACE WIDTH/TYPE*	AADT
STATE PRIMARY	R URB FRWY EXPWY	UNPROTECTED	PARTIAL	NHS	13.050 CO309	QUARTER AVE	4	48I	27,122
					13.050 CO4140	SPAULDING AVE			
					13.050	TRAFFIC SIGNAL			
					13.050	CROSSOVER			
					13.500	SPUR TO ALTON ST			
					13.510	SPUR FR SHADYSIDE LA			
					13.520				23,852
					13.520 CO3640	SHADYSIDE AVE			
					13.520 CO 32	ALTON ST			
					13.520	TRAFFIC SIGNAL			
					13.520	CROSSOVER			
					13.540	SPUR TO SHADYSIDE LA			
					13.550	SPUR FR ALTON ST			
					14.110	SPEED LIMIT 35 MPH			
		CURBED			14.158				
					14.158	CROSSOVER			
					14.217	CEDAR HILL			
					14.217	CROSSOVER			
					14.270	SPUR TO SOUTHERN AVE			
					14.280	SPUR FR SOUTHERN AVE			
					14.290	TRAFFIC SIGNAL			
					14.290	WASH DC LINE			
					14.290	SOUTHERN AVE (D.C. MAINTENANCE)			

ROUTE NUMBER: MD 4PA

INVENTORY DIRECTION: WEST

ROUTE NAME: MARLBORO PIKE

STATE SYSTEM	FUNCTIONAL CLASS	MEDIAN TYPE	ACCESS CONTROL	NHS	MILEPOINT	MILEPOINT DESCRIPTION	MARKED LANES	SURFACE WIDTH/TYPE*	AADT
STATE SECONDARY	R URB LOCAL	NONE (UNDIV)	NONE	NOT NHS	00.000		1	20I	0
					00.000 MD 4	PENNSYLVANIA AVE			
					00.040		1	16I	
					00.360		1	11I	
					00.420		2	22I	
					00.510 MD726	GREEN LANDING RD			

*A,B = UNIMPROVED; C = GRADED & DRAINED; D,E = SOIL, GRAVEL, STONE; F,G = LOW TYPE BITUMINOUS
H,I = HIGH TYPE BITUMINOUS; J = CONCRETE; K = BRICK; L = BLOCK

STATE HIGHWAY LOCATION REFERENCE

COUNTY: PRINCE GEORGE'S
DISTRICT: 3
DATE: 12/31/09

ROUTE NUMBER: MD 4PA CONTINUED

INVENTORY DIRECTION: WEST

ROUTE NAME: MARLBORO PIKE

STATE SYSTEM	FUNCTIONAL CLASS	MEDIAN TYPE	ACCESS CONTROL	NHS	MILEPOINT	MILEPOINT DESCRIPTION	MARKED LANES	SURFACE WIDTH/TYPE*	AADT
STATE SECONDARY	R URB LOCAL	NONE (UNDIV)	NONE	NOT NHS	00.510 CO4025	MARLBORO PIKE (AHEAD)	2	22I	0

ROUTE NUMBER: MD 4PB

INVENTORY DIRECTION: NORTH

ROUTE NAME: DOWER HOUSE RD

STATE SYSTEM	FUNCTIONAL CLASS	MEDIAN TYPE	ACCESS CONTROL	NHS	MILEPOINT	MILEPOINT DESCRIPTION	MARKED LANES	SURFACE WIDTH/TYPE*	AADT
STATE SECONDARY	R URB LOCAL	NONE (UNDIV)	NONE	NOT NHS	00.000		1	15I	0
					00.000 CO 92	DOWER HOUSE RD (BACK)			
					00.000 MD 4	PENNSYLVANIA AVE			
					00.000	TRAFFIC SIGNAL			
					00.010		2	27I	
					00.030 CO5672	PENNA AVE ACCESS RD			

ROUTE NUMBER: MD 5

INVENTORY DIRECTION: NORTH

ROUTE NAME: BRANCH AVE

STATE SYSTEM	FUNCTIONAL CLASS	MEDIAN TYPE	ACCESS CONTROL	NHS	MILEPOINT	MILEPOINT DESCRIPTION	MARKED LANES	SURFACE WIDTH/TYPE*	AADT
STATE SECONDARY	R URB LOCAL	NONE (UNDIV)	NONE	NOT NHS	00.000	CHARLES CO/L	2	27I	0
					00.000	SEE US 301			
STATE PRIMARY	RUR OPA	UNPROTECTED	PARTIAL	NHS	02.550		4	48I	59,192
					02.550 US301	CRAIN HWY			
					02.550	END X-REF W/ US 301			
					02.610	SPEED LIMIT 55 MPH			
					02.680				
					02.680 US301	CRAIN HWY			
					02.680	STRUC #16056			
					03.030	SPUR FR MD 373			
					03.030	SPUR TO MD 373			
	URB FRWY EXPWY				03.060				65,352
					03.060 MD373	ACCOKEEK RD			
					03.060	TRAFFIC SIGNAL			
					03.080	SPUR TO MD 373			
					03.080	SPUR FR MD 373			

*A,B = UNIMPROVED; C = GRADED & DRAINED; D,E = SOIL, GRAVEL, STONE; F,G = LOW TYPE BITUMINOUS
H,I = HIGH TYPE BITUMINOUS; J = CONCRETE; K = BRICK; L = BLOCK

STATE HIGHWAY ADMINISTRATION OF MARYLAND
HIGHWAY INFORMATION SERVICES DIVISION
DATA SUPPORT GROUP

STATE HIGHWAY LOCATION REFERENCE

COUNTY: PRINCE GEORGE'S

DISTRICT: 3

DATE: 12/31/09

ROUTE NUMBER: MD 5 CONTINUED

INVENTORY DIRECTION: NORTH

ROUTE NAME: BRANCH AVE

STATE SYSTEM	FUNCTIONAL CLASS	MEDIAN TYPE	ACCESS CONTROL	NHS	MILEPOINT	MILEPOINT DESCRIPTION	MARKED LANES	SURFACE WIDTH/TYPE*	AADT
STATE PRIMARY	R URB FRWY EXPWY	UNPROTECTED	PARTIAL	NHS	03.110	SPUR FR BRANDYWINE RD	4	48I	65,352
					03.120				
					03.120 CO599	BRANDYWINE RD			
					03.120	TRAFFIC SIGNAL			
					03.150	SPUR TO BRANDYWINE RD			
					03.150	SPUR FR BRANDYWINE RD			
					03.564	CELL PHONE TOWER			
					03.960	SPUR FR MOORE RD			
					03.990	SPUR TO MOORE RD			
					04.010 OP5092	MOORES RD			
					04.010 CO823	MOORES RD			
					04.010	CROSSOVER			
					04.030	SPUR FR MOORE RD			
					04.030	SPUR TO MOORE RD			
		POSITIVE BARRIER			04.560				
					04.940	SPUR TO EARNSHAW DR			
					04.940	SPUR FR BURCH HILL RD			
		UNPROTECTED			04.960				
					04.960 CO1756	BURCH HILL RD			
					04.960 CO2951	EARNSHAW DR			
					04.960	CROSSOVER			
					05.000	SPUR FR EARNSHAW RD			
					05.190	STRUC #16013 PISCATAWAY CREEK			
					05.190	STRUC #16196 PISCATAWAY CREEK			
		POSITIVE BARRIER			05.340				
		UNPROTECTED			05.840				
		POSITIVE BARRIER			06.165				
		UNPROTECTED			06.213		5	60I	
		POSITIVE BARRIER			06.310				
					06.510	SPUR TO SURRETT'S RD			
					06.540	SPUR FR SURRETT'S RD			
					06.550		6	72I	73,482
					06.550 CO130	SURRETT'S RD			
					06.550	TRAFFIC SIGNAL			
					06.580	SPUR FR SURRETT'S RD			

*A,B = UNIMPROVED; C = GRADED & DRAINED; D,E = SOIL, GRAVEL, STONE; F,G = LOW TYPE BITUMINOUS
H,I = HIGH TYPE BITUMINOUS; J = CONCRETE; K = BRICK; L = BLOCK

STATE HIGHWAY LOCATION REFERENCE

COUNTY: PRINCE GEORGE'S

DISTRICT: 3

DATE: 12/31/09

ROUTE NUMBER: MD 5 CONTINUED

INVENTORY DIRECTION: NORTH

ROUTE NAME: BRANCH AVE

STATE SYSTEM	FUNCTIONAL CLASS	MEDIAN TYPE	ACCESS CONTROL	NHS	MILEPOINT	MILEPOINT DESCRIPTION	MARKED LANES	SURFACE WIDTH/TYPE*	AADT
STATE PRIMARY	R URB FRWY EXPWY	POSITIVE BARRIER	PARTIAL	NHS	06.590	SPUR TO SURRATTS RD	6	72I	73,482
		UNPROTECTED			06.650	STRUC #16182 PISCATAWAY CREEK			
		POSITIVE BARRIER	FULL		06.790		5	60I	
					07.280		6	72I	
					07.540	RP 5- 1 RAMP 1 FR MD 5 NB TO MD 223 WB			
					07.610	RP 5- 7 RAMP 7 FR MD 223 WB TO MD 5 SB			
					07.850				97,872
					07.850	MD223 WOODYARD RD			
					07.850	STRUC #16249			
					07.850	RP 5- 1 RAMP 1 FR MD 5 NB TO MD 223 WB			
					07.850	RP 5- 7 RAMP 7 FR MD 223 WB TO MD 5 SB			
					07.850	RP 5- 3 RAMP 3 FR MD 223 EB TO MD 5 NB			
					07.850	RP 5- 5 RAMP 5 FR MD 5 SB TO MD 223 EB			
					08.170	RP 5- 3 RAMP 3 FR MD 223 EB TO MD 5 NB			
					08.170	RP 5- 5 RAMP 5 FR MD 5 SB TO MD 223 EB			
					08.380	RP 5- 6 RAMP 6 FR MD 967D SB TO MD 5 SB			
					08.530	MD 5M MALCOLM RD			
					08.560	RP 5- 8 RAMP 8 FR MD 5 SB TO MD 967D NB			
					08.650	MALCOLM RD (S/BL)			
					08.690	RP 5- 7 RAMP 7 FR MD 5L WB TO MD 5 SB			
					08.790	RP 5- 1 RAMP 1 FR MD 5 NB TO MD 5L WB			
					09.020				107,592
					09.020	MD 5L COVENTRY WAY			
					09.020	STRUC #16257			
					09.020	EXIT #9			
					09.270	RP 5- 3 RAMP 3 FR MD 5L EB TO MD 5 NB			
					09.330	RP 5- 5 RAMP 5 FR MD 5 SB TO MD 5L EB			
					09.330	RP 5- 9 RAMP 9 FR OLD ALEX FERRY RD TO MD 5 NB			
					09.480	MD 5N NO NAME			
					10.260	RP 5- 4 RAMP 4 FR MD 5 NB TO MD 337 EB			
					10.270	RP 5- 7 RAMP 7 FR ALLENTOWN RD WB TO MD 5 SB			
					10.680				106,842
					10.680	MD337 ALLENTOWN RD			
					10.680	CO126 ALLENTOWN RD			

*A,B = UNIMPROVED; C = GRADED & DRAINED; D,E = SOIL, GRAVEL, STONE; F,G = LOW TYPE BITUMINOUS
H,I = HIGH TYPE BITUMINOUS; J = CONCRETE; K = BRICK; L = BLOCK

STATE HIGHWAY ADMINISTRATION OF MARYLAND
HIGHWAY INFORMATION SERVICES DIVISION
DATA SUPPORT GROUP

STATE HIGHWAY LOCATION REFERENCE

COUNTY: PRINCE GEORGE'S
DISTRICT: 3
DATE: 12/31/09

ROUTE NUMBER: MD 5 CONTINUED
INVENTORY DIRECTION: NORTH
ROUTE NAME: BRANCH AVE

STATE SYSTEM	FUNCTIONAL CLASS	MEDIAN TYPE	ACCESS CONTROL	NHS	MILEPOINT	MILEPOINT DESCRIPTION	MARKED LANES	SURFACE WIDTH/TYPE*	AADT
STATE PRIMARY	R URB FRWY EXPWY	POSITIVE BARRIER	FULL	NHS	10.680	STRUC #16253	6	72I	106,842
					10.680 RP 5- 1	RAMP 1 FR RAMP 4 (FR MD 5) TO MD 337			
					10.680 RP 5- 5	RAMP 5 FR MD 5 SB TO MD 337 EB			
					10.990		7	84I	
					10.990 RP 5- 3	RAMP 3 FR MD 337 EB TO MD 5 NB			
					11.100 RP 5- 5	RAMP 5 FR MD 5 SB TO MD 337 EB			
					11.280 RP 5- 4	RAMP 4 FR MD 5 NB TO MD 5P EB			
					11.280 MD 5Q	LINDA LA			
					11.360 RP 5- 3	RAMP 3 FR MD 5P EB TO MD 5 NB			
					11.360	SPUR TO MD 5Q			
					11.600 RP 95- 4	RAMP 4 FR MD 5 NB TO IS 95 NB			
					11.610 MD 5R	MANCHESTER DR			
					11.610	STRUC #16254			
					11.610 RP 95- 6	RAMP 6 FR IS 95 NB TO MD 5 SB			
					11.710	SPEED LIMIT 50 MPH			
					11.780		8	96I	
					11.780 RP 95- 3	RAMP 3 FR IS 95 NB TO MD 5 NB			
					11.930 RP 95- 5	RAMP 5 FR MD 5 SB TO IS 95 NB			
					11.950		7	84I	66,772
					11.950 IS 95	CAPITAL BELTWAY			
					11.950	STRUC #16164			
					11.950	EXIT #7			
					11.978		6	72I	
					11.998 RP 95- 1	RAMP 1 FR MD 5 NB TO IS 95 SB (WB)			
					12.100	SPUR TO AUTH RD			
					12.100 RP 95- 7	RAMP 7 FR RAMP 2 TO RAMP 6			
					12.100	STRUC # 16287			
		CURBED	PARTIAL		12.130				
					12.130 MD535A	AUTH RD			
					12.130	TRAFFIC SIGNAL			
					12.150	SPUR FR AUTH RD			
					12.170 RP 95- 8	RAMP 8 FR MD 5 SB TO IS 95 SB			
					12.190		7	84I	
		UNPROTECTED			12.238				
		POSITIVE BARRIER			12.331		6	72I	

*A,B = UNIMPROVED; C = GRADED & DRAINED; D,E = SOIL, GRAVEL, STONE; F,G = LOW TYPE BITUMINOUS
H,I = HIGH TYPE BITUMINOUS; J = CONCRETE; K = BRICK; L = BLOCK

STATE HIGHWAY LOCATION REFERENCE

COUNTY: PRINCE GEORGE'S
DISTRICT: 3
DATE: 12/31/09

ROUTE NUMBER: MD 5 CONTINUED
INVENTORY DIRECTION: NORTH
ROUTE NAME: BRANCH AVE

STATE SYSTEM	FUNCTIONAL CLASS	MEDIAN TYPE	ACCESS CONTROL	NHS	MILEPOINT	MILEPOINT DESCRIPTION	MARKED LANES	SURFACE WIDTH/TYPE*	AADT
STATE PRIMARY	R URB FRWY EXPWY	UNPROTECTED	PARTIAL	NHS	12.440		6	72I	66,772
		CURBED			12.440	SPUR TO AUTH WAY			
					12.460				
					12.460 MD967C	SIMPSON RD			
					12.460 CO3584	AUTH WAY			
					12.460	TRAFFIC SIGNAL			
					12.480	SPUR FR AUTH WAY			
		UNPROTECTED			12.560				
					12.630	STRUC #16012 HENSON CREEK			
		CURBED			12.666				
		POSITIVE BARRIER			12.730		5	60I	
					12.730 MD967A	OLD BRANCH AVE			
					12.730 CO2606	BEECH RD			
					12.730	TRAFFIC SIGNAL			
					12.810		4	48I	
		UNPROTECTED			12.847				
					13.100 MD967B	OLD BRANCH AVE			
					13.190 RP 5- 2	RAMP 2 FR MD 5 WB TO MD 414 NB			
					13.240 RP 5- 4	RAMP 4 FR MD 414 NB TO MD 5 EB			
					13.400 RP 5- 3	RAMP 3 FR MD 5 EB TO MD 414 NB			
					13.440 RP 5- 1	RAMP 1 FR MD 414 NB TO MD 5 WB			
		POSITIVE BARRIER			13.470				49,752
					13.470 MD414	ST BARNABAS RD			
					13.470	STRUC #16193			
		UNPROTECTED			13.570				
					13.570 RP 5- 7	RAMP 7 FR MD 5 WB TO MD 414 SB			
					13.660	SPEED LIMIT 35 MPH			
					13.765	DIRECTIONAL CROSSOVER			
					13.765	TRAFFIC SIGNAL			
		CURBED			13.820		5	60I	
					13.946		4	48I	
					13.990		5	60I	
					13.990	SPUR TO MD 458			
					14.000	SPUR FR IVERSON ST			
					14.030				57,102

*A,B = UNIMPROVED; C = GRADED & DRAINED; D,E = SOIL, GRAVEL, STONE; F,G = LOW TYPE BITUMINOUS
H,I = HIGH TYPE BITUMINOUS; J = CONCRETE; K = BRICK; L = BLOCK

STATE HIGHWAY LOCATION REFERENCE

COUNTY: PRINCE GEORGE'S

DISTRICT: 3

DATE: 12/31/09

ROUTE NUMBER: MD 5 CONTINUED

INVENTORY DIRECTION: NORTH

ROUTE NAME: BRANCH AVE

STATE SYSTEM	FUNCTIONAL CLASS	MEDIAN TYPE	ACCESS CONTROL	NHS	MILEPOINT	MILEPOINT DESCRIPTION	MARKED LANES	SURFACE WIDTH/TYPE*	AADT
STATE PRIMARY	R URB FRWY EXPWY	CURBED	PARTIAL	NHS	14.030 MD458	SILVER HILL RD	5	60I	57,102
					14.030 CO5466	IVERSON ST			
					14.030	TRAFFIC SIGNAL			
					14.060	SPUR FR MD 458			
					14.060	SPUR TO IVERSON ST			
					14.100		6	72I	
					14.240 CO607	COLEBROOKE DR			
					14.240	TRAFFIC SIGNAL			
					14.310		5	60I	
					14.370 CO4237	32ND AVE			
					14.370 MD414	BONITA ST			
					14.370	DIRECTIONAL CROSSOVER			
					14.450	SPEED LIMIT 30 MPH			
					14.670 CO605	CURTIS DR			
					14.670	TRAFFIC SIGNAL			
					14.750 MD637	NAYLOR RD			
					14.750	TRAFFIC SIGNAL			
					14.780 MD637A	NO NAME			
					14.810	DIRECTIONAL CROSSOVER			
		NONE (UNDIV)			14.970		3	36I	
					14.970	TRAFFIC SIGNAL			
					14.980	STRUC METRO RAIL OVERHEAD			
					15.010 RP119- 6	RAMP 6 FR SUTTLAND PKWY EB TO MD 5 SB			
					15.040 RP119- 4	RAMP 4 FR MD 5 TO RAMP 5 TO SUTTLAND PKY			
					15.050 RP119- 5	RAMP 5 FR MD 5 SB TO SUTTLAND PKWY EB			
					15.070				30,822
					15.070 GV119	SUTTLAND PKWY			
					15.070	STRUC #P GZ03			
					15.090		2	34I	
					15.090	SPUR TO RAMP 1 (TO SUTTLAND PKWY)			
					15.100 RP119- 1	RAMP 1 FR MD 5 NB TO SUTTLAND PKWY WB			
					15.100 RP119- 2	RAMP 2 FR SUTTLAND PKWY WB TO MD 5 NB			
					15.110	SPUR FR RAMP 2 (FR SUTTLAND PKWY)			

*A,B = UNIMPROVED; C = GRADED & DRAINED; D,E = SOIL, GRAVEL, STONE; F,G = LOW TYPE BITUMINOUS
H,I = HIGH TYPE BITUMINOUS; J = CONCRETE; K = BRICK; L = BLOCK

STATE HIGHWAY LOCATION REFERENCE

COUNTY: PRINCE GEORGE'S
DISTRICT: 3
DATE: 12/31/09

ROUTE NUMBER: MD 5 CONTINUED

INVENTORY DIRECTION: NORTH

ROUTE NAME: BRANCH AVE

STATE SYSTEM	FUNCTIONAL CLASS	MEDIAN TYPE	ACCESS CONTROL	NHS	MILEPOINT	MILEPOINT DESCRIPTION	MARKED LANES	SURFACE WIDTH/TYPE*	AADT
STATE PRIMARY	R URB FRWY EXPWY	NONE (UNDIV)	PARTIAL	NHS	15.270	WASH DC LINE	2	34I	30,822
					15.270	TRAFFIC SIGNAL			

ROUTE NUMBER: MD 5L

INVENTORY DIRECTION: WEST

ROUTE NAME: COVENTRY WAY

STATE SYSTEM	FUNCTIONAL CLASS	MEDIAN TYPE	ACCESS CONTROL	NHS	MILEPOINT	MILEPOINT DESCRIPTION	MARKED LANES	SURFACE WIDTH/TYPE*	AADT
STATE SECONDARY	R URB MINOR ART	CURBED	NONE	NOT NHS	00.000		4	48I	10,275
					00.000 CO558	OLD ALEXANDRIA FERRY RD			
					00.000	TRAFFIC SIGNAL			
					00.010	SPUR FR OLD ALEXANDRIA FERRY RD			
					00.010	SPUR TO OLD ALEXANDRIA FERRY RD			
		NONE (UNDIV)			00.030		4	72I	
					00.061		4	48I	
					00.100 RP 5- 4	RAMP 4 FR RAMP 1 (FR MD 5) TO MD 5L EB			
					00.120 RP 5- 3	RAMP 3 FR MD 5L EB TO MD 5 NB			
					00.120 RP 5- 1	RAMP 1 FR MD 5 NB TO MD 5L WB			
					00.120	TRAFFIC SIGNAL			
	URB LOCAL				00.130				
					00.130 MD 5	BRANCH AVE			
					00.130	STRUC #16257			
					00.130	EXIT #9			
					00.140 RP 5- 5	RAMP 5 FR MD 5 SB TO MD 5L EB			
					00.140 RP 5- 7	RAMP 7 FR MD 5L WB TO MD 5 SB			
					00.140	TRAFFIC SIGNAL			
					00.170 RP 5- 8	RAMP 8 FR RAMP 5 (FR MD 5) TO MD 5L WB			
					00.170 RP 5- 6	RAMP 6 FR MD 5L EB TO RAMP 7 (TO MD 5)			
		PAINTED			00.210				
					00.210 MD967D	SERVICE RD			
					00.230 CO2525	COVENTRY WAY (AHEAD)			

*A,B = UNIMPROVED; C = GRADED & DRAINED; D,E = SOIL, GRAVEL, STONE; F,G = LOW TYPE BITUMINOUS
H,I = HIGH TYPE BITUMINOUS; J = CONCRETE; K = BRICK; L = BLOCK

STATE HIGHWAY LOCATION REFERENCE

COUNTY: PRINCE GEORGE'S
DISTRICT: 3
DATE: 12/31/09

ROUTE NUMBER: MD 5M
INVENTORY DIRECTION: SOUTH
ROUTE NAME: MALCOLM RD

STATE SYSTEM	FUNCTIONAL CLASS	MEDIAN TYPE	ACCESS CONTROL	NHS	MILEPOINT	MILEPOINT DESCRIPTION	MARKED LANES	SURFACE WIDTH/TYPE*	AADT
STATE SECONDARY	R URB LOCAL	CURBED	NONE	NOT NHS	00.340		2	36I	5,800
		POSITIVE BARRIER			00.340 CO3689	MALCOLM RD (BACK)			
		CURBED			00.350				
					00.390				
					00.430 MD 5	BRANCH AVE			

ROUTE NUMBER: MD 5N
INVENTORY DIRECTION: SOUTH
ROUTE NAME: NO NAME

STATE SYSTEM	FUNCTIONAL CLASS	MEDIAN TYPE	ACCESS CONTROL	NHS	MILEPOINT	MILEPOINT DESCRIPTION	MARKED LANES	SURFACE WIDTH/TYPE*	AADT
STATE SECONDARY	R URB LOCAL	NONE (UNDIV)	NONE	NOT NHS	00.000		1	30I	7,000
					00.000 MD 5	BRANCH AVE			
					00.060		2	30J	
					00.140 CO3675	OLD BRANCH AVE			
					00.140 CO 96	KIRBY RD (AHEAD)			
					00.140	TRAFFIC SIGNAL			

ROUTE NUMBER: MD 5P
INVENTORY DIRECTION: SOUTH
ROUTE NAME: DEER POND LA

STATE SYSTEM	FUNCTIONAL CLASS	MEDIAN TYPE	ACCESS CONTROL	NHS	MILEPOINT	MILEPOINT DESCRIPTION	MARKED LANES	SURFACE WIDTH/TYPE*	AADT
STATE SECONDARY	R URB LOCAL	NONE (UNDIV)	NONE	NOT NHS	00.000		2	18I	199
					00.000	BARRICADE			
					00.004 RP 5- 4	RAMP 4 FR MD 5 NB TO MD 5P EB			
					00.006	SPUR TO RAMP 3			
					00.030		2	30I	
					00.030 RP 5- 3	RAMP 3 FR MD 5P EB TO MD 5 NB			
					00.065	SPEED LIMIT 30 MPH			
					00.200 MD 5R	MANCHESTER DR			

*A,B = UNIMPROVED; C = GRADED & DRAINED; D,E = SOIL, GRAVEL, STONE; F,G = LOW TYPE BITUMINOUS
H,I = HIGH TYPE BITUMINOUS; J = CONCRETE; K = BRICK; L = BLOCK

STATE HIGHWAY LOCATION REFERENCE

COUNTY: PRINCE GEORGE'S

DISTRICT: 3

DATE: 12/31/09

ROUTE NUMBER: MD 5Q
INVENTORY DIRECTION: SOUTH
ROUTE NAME: LINDA LA

STATE SYSTEM	FUNCTIONAL CLASS	MEDIAN TYPE	ACCESS CONTROL	NHS	MILEPOINT	MILEPOINT DESCRIPTION	MARKED LANES	SURFACE WIDTH/TYPE*	AADT
STATE SECONDARY	R URB LOCAL	CURBED	NONE	NOT NHS	00.000		2	48I	199
		NONE (UNDIV)			00.000 MD 5	BRANCH AVE			
					00.060		2	24I	
					00.160 CO3675	OLD BRANCH AVE			
					00.160 CO1031	LINDA LA (AHEAD)			
					00.160	STOP SIGN			

ROUTE NUMBER: MD 5R
INVENTORY DIRECTION: EAST
ROUTE NAME: MANCHESTER DR

STATE SYSTEM	FUNCTIONAL CLASS	MEDIAN TYPE	ACCESS CONTROL	NHS	MILEPOINT	MILEPOINT DESCRIPTION	MARKED LANES	SURFACE WIDTH/TYPE*	AADT
STATE SECONDARY	R URB COLL	NONE (UNDIV)	NONE	NOT NHS	00.000		2	28I	5,031
					00.000 CO3675	OLD BRANCH AVE			
					00.000	STOP SIGN			
	URB LOCAL				00.110				
					00.110 MD 5	BRANCH AVE			
					00.110	STRUC #16254			
					00.260 MD 5P	DEER POND LA			
					00.280	SPEED LIMIT 25 MPH			
					00.300 CO5273	RIDGECROFT DR			
					00.300 CO1011	MANCHESTER DR (AHEAD)			

ROUTE NUMBER: MD 193
INVENTORY DIRECTION: EAST
ROUTE NAME: UNIVERSITY BLVD

STATE SYSTEM	FUNCTIONAL CLASS	MEDIAN TYPE	ACCESS CONTROL	NHS	MILEPOINT	MILEPOINT DESCRIPTION	MARKED LANES	SURFACE WIDTH/TYPE*	AADT
STATE SECONDARY	R URB OPA	CURBED	NONE	NOT NHS	00.000		6	72I	35,190
					00.000	MONTGOMERY CO/L			
					00.010	SPEED LIMIT 35 MPH			
					00.040		6	68I	
					00.080		6	72I	
					00.120 CO670	LEBANON ST			
					00.120	CROSSOVER			

*A,B = UNIMPROVED; C = GRADED & DRAINED; D,E = SOIL, GRAVEL, STONE; F,G = LOW TYPE BITUMINOUS
H,I = HIGH TYPE BITUMINOUS; J = CONCRETE; K = BRICK; L = BLOCK

STATE HIGHWAY ADMINISTRATION OF MARYLAND
HIGHWAY INFORMATION SERVICES DIVISION
DATA SUPPORT GROUP

STATE HIGHWAY LOCATION REFERENCE

COUNTY: PRINCE GEORGE'S

DISTRICT: 3

DATE: 12/31/09

ROUTE NUMBER: MD 193 CONTINUED

INVENTORY DIRECTION: EAST

ROUTE NAME: UNIVERSITY BLVD

STATE SYSTEM	FUNCTIONAL CLASS	MEDIAN TYPE	ACCESS CONTROL	NHS	MILEPOINT	MILEPOINT DESCRIPTION	MARKED LANES	SURFACE WIDTH/TYPE*	AADT
STATE SECONDARY	R URB OPA	CURBED	NONE	NOT NHS	00.150 MU 40	ANNE AVE	6	72I	35,190
		POSITIVE BARRIER			00.190				
		CURBED			00.230	TRAFFIC SIGNAL			
					00.260		6	68I	
					00.290	SPUR FR MD 650			
					00.290	SPUR TO MD 650			
		POSITIVE BARRIER			00.330		6	72I	37,310
					00.330 MD650	NEW HAMPSHIRE AVE			
					00.330	TRAFFIC SIGNAL			
					00.330	CROSSOVER			
					00.340	SPUR TO MD 650			
					00.350	SPUR FR MD 650			
		CURBED			00.395				
		POSITIVE BARRIER			00.410				
					00.410	TRAFFIC SIGNAL			
					00.410 MU8040	ALLEY #4			
					00.450 CO1347	EDWARDS PL			
		CURBED			00.470				
					00.470	SPEED LIMIT 35 MPH			
					00.520 CO908	14TH AVE			
					00.520	CROSSOVER			
					00.650	DIRECTIONAL CROSSOVER			
					00.740 CO2760	15TH AVE			
					00.740	TRAFFIC SIGNAL			
					00.790		5	60I	
					00.880	SPUR TO MD 212			
					00.910				36,070
					00.910 MD212	RIGGS RD			
					00.910	TRAFFIC SIGNAL			
					00.940		6	68I	
					00.940	SPUR FR MD 212			
					01.020	CROSSOVER			
					01.090 CO694	GUILFORD RD			
					01.090	CROSSOVER			
					01.230 OP193	PHELPS RD			

*A,B = UNIMPROVED; C = GRADED & DRAINED; D,E = SOIL, GRAVEL, STONE; F,G = LOW TYPE BITUMINOUS
H,I = HIGH TYPE BITUMINOUS; J = CONCRETE; K = BRICK; L = BLOCK

STATE HIGHWAY ADMINISTRATION OF MARYLAND
HIGHWAY INFORMATION SERVICES DIVISION
DATA SUPPORT GROUP

STATE HIGHWAY LOCATION REFERENCE

COUNTY: PRINCE GEORGE'S
DISTRICT: 3
DATE: 12/31/09

ROUTE NUMBER: MD 193 CONTINUED

INVENTORY DIRECTION: EAST

ROUTE NAME: UNIVERSITY BLVD

STATE SYSTEM	FUNCTIONAL CLASS	MEDIAN TYPE	ACCESS CONTROL	NHS	MILEPOINT	MILEPOINT DESCRIPTION	MARKED LANES	SURFACE WIDTH/TYPE*	AADT
STATE SECONDARY	R URB OPA	CURBED	NONE	NOT NHS	01.350		6	72I	36,070
					01.350	CO680 23RD AVE			
					01.350	CROSSOVER			
					01.350	TRAFFIC SIGNAL			
					01.390		6	68I	
					01.430	CO681 24TH AVE			
					01.430	CROSSOVER			
					01.480	CO1145 24TH AVE			
					01.530		5	58I	
					01.530	CROSSOVER			
					01.630		4	48I	29,880
					01.630	CO1147 WEST PARK DR			
					01.630	TRAFFIC SIGNAL			
					01.690	SPEED LIMIT 45 MPH			
					01.740	STRUC #16018 NORTHWEST BRANCH			
					01.800	PARK RD			
					01.800	CROSSOVER			
					01.990	CO1596 TEMPLE ST			
					01.990	CROSSOVER			
					02.030	SR170 TULANE DR			
					02.030	CROSSOVER			
					02.110	MD193B CAMPUS DR			
					02.140	TRAFFIC SIGNAL			
					02.140	DIRECTIONAL CROSSOVER			
					02.140	MD 193-B W/B LANE			
					02.170	IN CORP LMTS COLLEGE PARK			
					02.190	SPUR FR ADELPHI RD			
		POSITIVE BARRIER			02.220				30,270
					02.220	CO232 ADELPHI RD			
					02.220	TRAFFIC SIGNAL			
					02.260	SPUR FR ADELPHI RD			
					02.270	SPUR TO ADELPHI RD			
					02.350	SPUR TO EHRENSBERGER DR			
					02.380	SPUR FR EHRENSBERGER DR			
					02.465	SPEED LIMIT 45 MPH			

*A,B = UNIMPROVED; C = GRADED & DRAINED; D,E = SOIL, GRAVEL, STONE; F,G = LOW TYPE BITUMINOUS
H,I = HIGH TYPE BITUMINOUS; J = CONCRETE; K = BRICK; L = BLOCK

STATE HIGHWAY ADMINISTRATION OF MARYLAND
HIGHWAY INFORMATION SERVICES DIVISION
DATA SUPPORT GROUP

STATE HIGHWAY LOCATION REFERENCE

COUNTY: PRINCE GEORGE'S

DISTRICT: 3

DATE: 12/31/09

ROUTE NUMBER: MD 193 CONTINUED

INVENTORY DIRECTION: EAST

ROUTE NAME: UNIVERSITY BLVD

STATE SYSTEM	FUNCTIONAL CLASS	MEDIAN TYPE	ACCESS CONTROL	NHS	MILEPOINT	MILEPOINT DESCRIPTION	MARKED LANES	SURFACE WIDTH/TYPE*	AADT
STATE SECONDARY	U URB OPA	UNPROTECTED	NONE	NOT NHS	02.532		4	48I	30,270
					02.680	SPUR TO STADIUM DR			
					02.710 SR165	STADIUM DR			
					02.710 SR 93	MAIN ENT GOLF COURSE			
					02.710	TRAFFIC SIGNAL			
					02.740	SPUR FR STADIUM DR			
		POSITIVE BARRIER			03.111				
	R				03.170	OUT CORP LMTS COLLEGE PARK			
		UNPROTECTED			03.334				
		POSITIVE BARRIER			03.440				41,260
					03.440 SR 95	PAINT BRANCH DR			
					03.440 CO230	METZEROTT RD			
					03.440	TRAFFIC SIGNAL			
		UNPROTECTED			03.456				
	U				03.490	IN CORP LMTS COLLEGE PARK			
					03.540 CO231	METZEROTT RD			
					03.540 SR205	BOTELE LA			
					03.540	CROSSOVER			
	R				03.600	OUT CORP LMTS COLLEGE PARK			
					03.820	STRUC #16256 PAINT BRANCH			
		POSITIVE BARRIER			03.830				
					03.830	CROSSOVER			
					03.890	SPEED LIMIT 40 MPH			
	U				03.940	IN CORP LMTS COLLEGE PARK			
					03.940	STRUC #16019 PAINT BRANCH			
					03.990 RP 1- 6	RAMP 6 FR MD 193 EB TO US 1 SB			
					04.000 RP 1- 8	RAMP 8 FR US 1 SB TO MD 193 WB			
					04.090				45,930
					04.090 US 1	BALTIMORE AVE			
					04.090	STRUC #16003			
					04.120 RP 1- 1	RAMP 1 FR US 1 NB TO MD 193 WB			
					04.170 MD193C	NO NAME			
					04.200 RP 1- 2	RAMP 2 FR MD 193 WB TO US 1 NB			
		CURBED			04.230				
					04.230 MD193D	NO NAME			

*A,B = UNIMPROVED; C = GRADED & DRAINED; D,E = SOIL, GRAVEL, STONE; F,G = LOW TYPE BITUMINOUS
H,I = HIGH TYPE BITUMINOUS; J = CONCRETE; K = BRICK; L = BLOCK

STATE HIGHWAY LOCATION REFERENCE

COUNTY: PRINCE GEORGE'S
DISTRICT: 3
DATE: 12/31/09

ROUTE NUMBER: MD 193 CONTINUED

INVENTORY DIRECTION: EAST

ROUTE NAME: UNIVERSITY BLVD

STATE SYSTEM	FUNCTIONAL CLASS	MEDIAN TYPE	ACCESS CONTROL	NHS	MILEPOINT	MILEPOINT DESCRIPTION	MARKED LANES	SURFACE WIDTH/TYPER*	AADT
STATE SECONDARY	U URB OPA	CURBED	NONE	NOT NHS	04.324		5	60I	45,930
					04.420	SPUR FR RHODE ISLAND AVE			
					04.440		4	48I	
					04.440 CO1291	RHODE ISLAND AVE			
					04.440	BRANCHVILLE VFD ACCESS RD			
					04.440	TRAFFIC SIGNAL			
					04.560	MD 430 GREENBELT RD (WB/L)			
					04.576		5	60I	
					04.616	STRUC #16076 BRANCH OF INDIAN CR			
					04.620		6	72I	
NAME: GREENBELT RD					04.620 MD430	GREENBELT RD			
					04.710	BEGIN BRIDGE			
					04.730	R/R CROSSING #CSX 140 901 H			
					04.740		6	68I	
					04.740	OUT CORP LMTS COLLEGE PARK			
					04.740	IN CORP LMTS BERWYN HEIGHTS			
					04.740	STRUC #16070			
					04.740	R/R CROSSING METRORAIL			
					04.750 OP4208	BALLEW AVE			
					04.750 MU 5	BALLEW AVE			
					04.760	END BRIDGE			
					04.858	NO NAME			
					04.900	STRUC #16071 INDIAN CREEK			
					05.020 MU570	57TH AVE			
					05.040 CO576	BRANCHVILLE RD			
					05.040 MU580	58TH AVE			
					05.040	TRAFFIC SIGNAL			
					05.040	CROSSOVER			
					05.090 MU590	59TH AVE			
					05.110		6	72I	
					05.180 MU600	60TH AVE			
					05.180 MU 40	CHERRYWOOD LA			
					05.180	TRAFFIC SIGNAL			
					05.180	CROSSOVER			
					05.310 MU 40	CUNNINGHAM DR			

*A,B = UNIMPROVED; C = GRADED & DRAINED; D,E = SOIL,GRAVEL,STONE; F,G = LOW TYPE BITUMINOUS
H,I = HIGH TYPE BITUMINOUS; J = CONCRETE; K = BRICK; L = BLOCK

STATE HIGHWAY ADMINISTRATION OF MARYLAND
HIGHWAY INFORMATION SERVICES DIVISION
DATA SUPPORT GROUP

STATE HIGHWAY LOCATION REFERENCE

COUNTY: PRINCE GEORGE'S
DISTRICT: 3
DATE: 12/31/09

ROUTE NUMBER: MD 193 CONTINUED

INVENTORY DIRECTION: EAST

ROUTE NAME: GREENBELT RD

STATE SYSTEM	FUNCTIONAL CLASS	MEDIAN TYPE	ACCESS CONTROL	NHS	MILEPOINT	MILEPOINT DESCRIPTION	MARKED LANES	SURFACE WIDTH/TYPER*	AADT
STATE SECONDARY	U URB OPA	CURBED	NONE	NOT NHS	05.310	TRAFFIC SIGNAL	6	72I	45,930
					05.310	CROSSOVER			
					05.330		6	68I	
					05.330	SPUR FR SHOPPING CENTER			
					05.340		6	72I	
					05.450		7	84I	
					05.450 MU620	62ND AVE			
					05.450	TRAFFIC SIGNAL			
					05.450	CROSSOVER			
					05.500		7	82I	
					05.580		6	72I	
					05.580 MU631	63RD AVE #1			
					05.580	TRAFFIC SIGNAL			
					05.580	CROSSOVER			
					05.640		6	68I	
					05.640	OUT CORP LMTS BERWYN HEIGHTS			
					05.640	IN CORP LMTS GREENBELT			
					05.685		6	72I	
					05.730 MU 46	EDMONSTON RD			
					05.760		6	68I	
					05.760 MU 90	EDMONSTON RD			
					05.760 RP201- 6	RAMP 6 FR MD 193 TO RAMP 7 (TO MD 201)			
					05.790 RP201- 8	RAMP 8 FR RAMP 5 (FR MD 201) TO MD 193			
					05.800		6	72I	
					05.800 RP201- 7	RAMP 7 FR MD 193 WB TO MD 201 SB			
					05.800 RP201- 5	RAMP 5 FR MD 201 SB TO MD 193 EB			
					05.800	TRAFFIC SIGNAL			
					05.830				45,720
					05.830 MD201	KENILWORTH AVE			
					05.830	STRUC #16222			
					05.860 RP201- 1	RAMP 1 FR MD 201 NB TO MD 193 WB			
					05.860	CROSSOVER			
					05.860	TRAFFIC SIGNAL			
					05.870		7	84I	

*A,B = UNIMPROVED; C = GRADED & DRAINED; D,E = SOIL,GRAVEL,STONE; F,G = LOW TYPE BITUMINOUS
H,I = HIGH TYPE BITUMINOUS; J = CONCRETE; K= BRICK; L = BLOCK

STATE HIGHWAY ADMINISTRATION OF MARYLAND
HIGHWAY INFORMATION SERVICES DIVISION
DATA SUPPORT GROUP

STATE HIGHWAY LOCATION REFERENCE

COUNTY: PRINCE GEORGE'S
DISTRICT: 3
DATE: 12/31/09

ROUTE NUMBER: MD 193 CONTINUED

INVENTORY DIRECTION: EAST

ROUTE NAME: GREENBELT RD

STATE SYSTEM	FUNCTIONAL CLASS	MEDIAN TYPE	ACCESS CONTROL	NHS	MILEPOINT	MILEPOINT DESCRIPTION	MARKED LANES	SURFACE WIDTH/TYPE*	AADT
STATE SECONDARY	U URB OPA	CURBED	NONE	NOT NHS	05.870 RP201- 4	RAMP 4 FR RAMP 1 (FR MD 201) TO MD 193	7	84I	45,720
					05.930 RP201- 3	RAMP 3 FR MD 193 TO RAMP 2 (TO MD 201)			
					05.930	TRAFFIC SIGNAL			
					05.930	DIRECTIONAL CROSSOVER			
					05.980 RP201- 2	RAMP 2 FR MD 193 WB TO MD 201 NB			
					06.090	SPUR FR WALKER DR			
					06.110		6	72I	
					06.110 GV125	ENT GREENBELT PARK			
					06.110 MU515	WALKER DR			
					06.110	TRAFFIC SIGNAL			
					06.110	CROSSOVER			
					06.120	SPUR TO WALKER DR			
					06.220 MU 25	CAPITOL DR			
					06.220	CROSSOVER			
					06.230	SPEED LIMIT 45 MPH			
					06.310 RP 95-10	RAMP 10 FR MD 193 TO RAMP 8 (TO IS 95)			
					06.410				48,870
					06.410 IS 95	CAPITAL BELTWAY			
					06.410	STRUC #16141			
					06.560 MU270	LAKECREST DR			
					06.560	TRAFFIC SIGNAL			
					06.710 MD968	ENT NAT GUARD ARMORY			
					06.710	CROSSOVER			
					06.740 MD193AD	NO NAME			
					06.820 MD193A	SOUTH WAY			
					06.820	TRAFFIC SIGNAL			
					06.820	CROSSOVER			
					06.850 MD193AA	NO NAME			
					06.880				39,390
					06.880 MD295	BALTIMORE WASHINGTON PKWY			
					06.880	STRUC #PFH09			
					06.970 RP 95- 9	RAMP 9 FR RAMP 4 (FR MD 295) TO MD 193			
					06.980	SPUR FR RAMP 1 (FR MD 295 NB)			

*A,B = UNIMPROVED; C = GRADED & DRAINED; D,E = SOIL, GRAVEL, STONE; F,G = LOW TYPE BITUMINOUS
H,I = HIGH TYPE BITUMINOUS; J = CONCRETE; K = BRICK; L = BLOCK

STATE HIGHWAY ADMINISTRATION OF MARYLAND
HIGHWAY INFORMATION SERVICES DIVISION
DATA SUPPORT GROUP

STATE HIGHWAY LOCATION REFERENCE

COUNTY: PRINCE GEORGE'S

DISTRICT: 3

DATE: 12/31/09

ROUTE NUMBER: MD 193 CONTINUED

INVENTORY DIRECTION: EAST

ROUTE NAME: GREENBELT RD

STATE SYSTEM	FUNCTIONAL CLASS	MEDIAN TYPE	ACCESS CONTROL	NHS	MILEPOINT	MILEPOINT DESCRIPTION	MARKED LANES	SURFACE WIDTH/TYPE*	AADT
STATE SECONDARY	U URB OPA	CURBED	NONE	NOT NHS	07.040	TRAFFIC SIGNAL	6	72I	39,390
					07.040	CROSSOVER			
					07.056	SPUR FR SHOP CENT TO MD 193			
					07.150 RP295- 1	RAMP 1 FR MD 295 NB TO MD 193 WB			
					07.150 RP295- 2	RAMP 2 FR MD 193 WB TO MD 295 NB			
					07.150	TRAFFIC SIGNAL			
					07.150	CROSSOVER			
		UNPROTECTED			07.170				
					07.170	SPUR TO RAMP 2 (TO MD 295)			
					07.220	SPUR TO HANOVER PKWY			
		CURBED			07.250				
					07.250 MU205	HANOVER PKWY			
					07.250	TRAFFIC SIGNAL			
					07.270	SPUR FR HANOVER PKWY			
		UNPROTECTED			07.424				
					07.424	SPEED LIMIT 35 MPH			
					07.560 MU135	FRANKFORT DR			
					07.560	CROSSOVER			
					07.560	TRAFFIC SIGNAL			
					07.727	SPEED LIMIT 45 MPH			
					07.830		5	60I	
					07.830 MU334	MANDAN RD			
					07.830	TRAFFIC SIGNAL			
	R				08.050	OUT CORP LMTS GREENBELT			
					08.070		4	48I	
					08.070	CHELSEA WOOD (ENT TO APTS)			
					08.070	CROSSOVER			
					08.160	BRAE BROOK (ENT TO APTS)			
					08.216	ENT TO GREENBELT COMMONS			
					08.300	SPUR TO CIPRANO RD			
		CURBED			08.310				
					08.310 CO 28	CIPRIANO RD			
					08.310	TRAFFIC SIGNAL			
					08.310	CROSSOVER			
		UNPROTECTED			08.320				

*A,B = UNIMPROVED; C = GRADED & DRAINED; D,E = SOIL, GRAVEL, STONE; F,G = LOW TYPE BITUMINOUS
H,I = HIGH TYPE BITUMINOUS; J = CONCRETE; K = BRICK; L = BLOCK

STATE HIGHWAY ADMINISTRATION OF MARYLAND
HIGHWAY INFORMATION SERVICES DIVISION
DATA SUPPORT GROUP

STATE HIGHWAY LOCATION REFERENCE

COUNTY: PRINCE GEORGE'S

DISTRICT: 3

DATE: 12/31/09

ROUTE NUMBER: MD 193 CONTINUED

INVENTORY DIRECTION: EAST

ROUTE NAME: GREENBELT RD

STATE SYSTEM	FUNCTIONAL CLASS	MEDIAN TYPE	ACCESS CONTROL	NHS	MILEPOINT	MILEPOINT DESCRIPTION	MARKED LANES	SURFACE WIDTH/TYPE*	AADT
STATE SECONDARY	R URB OPA	UNPROTECTED	NONE	NOT NHS	08.320	SPUR FR CIPRANO RD	4	48I	39,390
		CURBED			08.330				
		UNPROTECTED			08.450				
					08.450	NASA GODDARD SPACE FLIGHT CENTER			
					08.450	TRAFFIC SIGNAL			
					08.450	CROSSOVER			
					08.470	SPUR TO NASA GODDARD CENTER			
					08.530	SPEED LIMIT 45 MPH			
					08.552 CO5779	GREENSPRING LA			
					08.660 CO5685	BAYWOOD DR			
					08.740		4	52I	
					08.740	CROSSOVER			
					08.786		4	48I	
					08.980	SPUR FR ICESAT RD			
					09.000 GV201	ICESAT RD			
					09.000 CO5383	GODDARD DR			
					09.000	TRAFFIC SIGNAL			
					09.000	CROSSOVER			
					09.030	SPUR TO ICESAT RD			
					09.160 CO5382	VANDEBURG CT			
		CURBED			09.270				
					09.270	DIRECTIONAL CROSSOVER			
					09.360	SPUR TO GOOD LUCK RD			
					09.370	SPUR FR GOOD LUCK RD			
		UNPROTECTED			09.400				38,400
					09.400 CO 42	GOOD LUCK RD			
					09.400	TRAFFIC SIGNAL			
					09.420	SPUR TO GOOD LUCK RD			
					09.420	SPUR FR GOOD LUCK RD			
					09.480		4	52I	
					09.505		4	48I	
					09.590 CO3248	AEROSPACE RD			
					09.590	TRAFFIC SIGNAL			
					09.590	CROSSOVER			
					09.840 CO4701	FORBES BLVD			

*A,B = UNIMPROVED; C = GRADED & DRAINED; D,E = SOIL, GRAVEL, STONE; F,G = LOW TYPE BITUMINOUS
H,I = HIGH TYPE BITUMINOUS; J = CONCRETE; K = BRICK; L = BLOCK

STATE HIGHWAY ADMINISTRATION OF MARYLAND
HIGHWAY INFORMATION SERVICES DIVISION
DATA SUPPORT GROUP

STATE HIGHWAY LOCATION REFERENCE

COUNTY: PRINCE GEORGE'S

DISTRICT: 3

DATE: 12/31/09

ROUTE NUMBER: MD 193 CONTINUED

INVENTORY DIRECTION: EAST

ROUTE NAME: GREENBELT RD

STATE SYSTEM	FUNCTIONAL CLASS	MEDIAN TYPE	ACCESS CONTROL	NHS	MILEPOINT	MILEPOINT DESCRIPTION	MARKED LANES	SURFACE WIDTH/TYPE*	AADT
STATE SECONDARY	R URB OPA	UNPROTECTED	NONE	NOT NHS	09.840	TRAFFIC SIGNAL	4	48I	38,400
					09.840	CROSSOVER			
					09.930 CO5079	EXECUTIVE PL			
					09.930	DIRECTIONAL CROSSOVER			
					10.050 OP5054	MISSION DR			
					10.050	TRAFFIC SIGNAL			
					10.050	CROSSOVER			
					10.230 CO 46	NORTHERN AVE			
					10.230	CROSSOVER			
					10.350	SPUR TO MD 564			
					10.350	SPUR FR MD 564			
					10.400				29,190
					10.400 MD564	LANHAM SEVERN RD			
					10.400	TRAFFIC SIGNAL			
					10.450	SPUR TO MD 564			
					10.450	SPUR FR MD 564			
					10.500	R/R #ATK 903 350 M			
					10.500	STRUC #16239			
					10.540	SPEED LIMIT 45 MPH			
					10.630	STRUC #16238 FOLLY BRANCH			
					10.648	DRAINAGE 16315X0			
					10.790	HOLLADAY TYLER RD			
					10.790	CROSSOVER			
					10.827	DRAINAGE 16089X0			
					11.040				17,610
					11.040 CO 56	PROSPECT HILL RD			
					11.040	TRAFFIC SIGNAL			
					11.450 CO 40	DAISY LA			
					11.740	DIRECTIONAL CROSSOVER			
					11.770	CROSSOVER			
					11.881	CELL PHONE TOWER			
					11.961	CROSSOVER			
					12.050	MARIETTA STATION DR			
					12.340 CO 58	BELL STATION RD			

NAME: GLENN DALE
BLVD

*A,B = UNIMPROVED; C = GRADED & DRAINED; D,E = SOIL, GRAVEL, STONE; F,G = LOW TYPE BITUMINOUS
H,I = HIGH TYPE BITUMINOUS; J = CONCRETE; K = BRICK; L = BLOCK

STATE HIGHWAY ADMINISTRATION OF MARYLAND
HIGHWAY INFORMATION SERVICES DIVISION
DATA SUPPORT GROUP

STATE HIGHWAY LOCATION REFERENCE

COUNTY: PRINCE GEORGE'S
DISTRICT: 3
DATE: 12/31/09

ROUTE NUMBER: MD 193 CONTINUED

INVENTORY DIRECTION: EAST

ROUTE NAME: GLENN DALE BLVD

STATE SYSTEM	FUNCTIONAL CLASS	MEDIAN TYPE	ACCESS CONTROL	NHS	MILEPOINT	MILEPOINT DESCRIPTION	MARKED LANES	SURFACE WIDTH/TYPE*	AADT
STATE SECONDARY	R URB OPA	UNPROTECTED	NONE	NOT NHS	12.340	CROSSOVER	4	48I	17,610
					12.340	NO NAME			
					12.640	SPUR FR MD 450			
					12.700	SPUR TO MD 450			
	URB MINOR ART				12.740				16,960
NAME: ENTERPRISE RD					12.740 MD450	ANNAPOLIS RD			
					12.740	TRAFFIC SIGNAL			
					12.760	SPUR TO MD 450			
					12.810	SPUR FR MD 450			
					12.860		2	40I	
		NONE (UNDIV)			12.920		2	36I	
					12.920 CO3277	PARTELLO RD			
					12.970		2	24I	
					13.100 CO2411	LISBOROUGH RD			
					13.222	BEGIN BIKE ROUTE			
					13.278	SPUR TO MEADOWLAND DR			
					13.284	MEADOWLAND DR			
					13.291	SPUR FR MEADOWLAND DR			
					13.367	END BIKE ROUTE			
					13.400 CO4800	WOODGATE WAY			
					13.400 CO6158	MARLIEGH DR			
					13.570				18,990
		CURBED			13.570 MD953	GLENN DALE RD			
					13.710		2	28I	
					13.744	CROSSOVER			
					13.920 IS595	JOHN HANSON HWY			
					13.920	STRUC #16089			
					13.980 MD974	SONDBERG LA			
					14.030 CO1409	BELVIDERE RD			
		NONE (UNDIV)			14.160		2	24I	
					14.190 CO3131	CHANTILLY LA			
					14.470	MAPLE LA			
					14.660 CO4210	LOCUST DALE CT			
					14.830 CO4209	LOCUST GLENN DR			
					15.400 CO4984	MYER RD			

*A,B = UNIMPROVED; C = GRADED & DRAINED; D,E = SOIL,GRAVEL,STONE; F,G = LOW TYPE BITUMINOUS
H,I = HIGH TYPE BITUMINOUS; J = CONCRETE; K = BRICK; L = BLOCK

STATE HIGHWAY LOCATION REFERENCE

COUNTY: PRINCE GEORGE'S
DISTRICT: 3
DATE: 12/31/09

ROUTE NUMBER: MD 193 CONTINUED

INVENTORY DIRECTION: EAST

ROUTE NAME: ENTERPRISE RD

STATE SYSTEM	FUNCTIONAL CLASS	MEDIAN TYPE	ACCESS CONTROL	NHS	MILEPOINT	MILEPOINT DESCRIPTION	MARKED LANES	SURFACE WIDTH/TYPE*	AADT
STATE SECONDARY	R URB MINOR ART	NONE (UNDIV)	NONE	NOT NHS	15.660	SPUR FR WOODMORE RD	2	24I	18,990
					15.690		2	36I	15,720
					15.690 CO111	WOODMORE RD			
					15.690 CO 64	LOTTSFORD RD			
					15.690	TRAFFIC SIGNAL			
					15.730		2	24I	
					15.810 CO5086	WAESCHE DR			
					15.970 CO5086	WAESCHE DR			
					16.250 CO4473	ALBERT DR			
					16.490 CO4373	DECESARIS BLVD			
					16.673	KINGSFORD ELEMENTARY SCHOOL			
					16.730		2	36I	
					16.750		2	24I	
					16.750 CO4399	KINGS ARROW ST			
					16.870		3	36I	
					16.960 CO4902	CLEAVER DR			
					17.011	SPEED LIMIT 30 MPH			
		CURBED			17.140		4	48I	
					17.140 CO4400	KINGS VALLEY DR			
					17.140 OP4507	HALLANDALE TERR			
					17.210	CROSSOVER			
					17.260	STRUC #16075 NORTHEAST BRANCH			
					17.270	SPUR TO MD 214			
					17.280	SPUR FR MD 214			
					17.310				15,230
					17.310 MD214	CENTRAL AVE			
					17.310	TRAFFIC SIGNAL			
					17.340	SPUR FR MD 214			
					17.350	SPUR TO MD 214			
		UNPROTECTED			17.440				
					17.510 CO3574	CHESTERTON DR			
					17.510	TRAFFIC SIGNAL			
					17.510	CROSSOVER			
					17.628	SPEED LIMIT 35 MPH			

NAME: WATKINS PARK
DR

*A,B = UNIMPROVED; C = GRADED & DRAINED; D,E = SOIL,GRAVEL,STONE; F,G = LOW TYPE BITUMINOUS
H,I = HIGH TYPE BITUMINOUS; J = CONCRETE; K= BRICK; L = BLOCK

STATE HIGHWAY ADMINISTRATION OF MARYLAND
HIGHWAY INFORMATION SERVICES DIVISION
DATA SUPPORT GROUP

STATE HIGHWAY LOCATION REFERENCE

COUNTY: PRINCE GEORGE'S
DISTRICT: 3
DATE: 12/31/09

ROUTE NUMBER: MD 193 CONTINUED

INVENTORY DIRECTION: EAST

ROUTE NAME: WATKINS PARK DR

STATE SYSTEM	FUNCTIONAL CLASS	MEDIAN TYPE	ACCESS CONTROL	NHS	MILEPOINT	MILEPOINT DESCRIPTION	MARKED LANES	SURFACE WIDTH/TYPE*	AADT
STATE SECONDARY	R URB MINOR ART	UNPROTECTED	NONE	NOT NHS	17.660 CO3785	CAMBLETON DR	4	48I	15,230
		NONE (UNDIV)			17.810		3	48I	
					17.890		2	24I	
					18.150 CO4029	KEVERTON DR			
					18.320 CO4409	WINONA DR			
					18.621	PERRYWOOD KETTERING C.P.S.			
		PAINTED			18.711		2	30I	
		NONE (UNDIV)			18.749		2	24I	
					18.808				
					18.900				
		ROUNDABOUT			18.900	ENT TO PARK & RECREATION			
					19.040		2	36I	
					19.040	BEGIN ROUNDABOUT			
					19.070				12,340
					19.070 CO101	OAK GROVE RD			
					19.070	ROUNDABOUT			
		NONE (UNDIV)			19.090		2	24I	
					19.090	END ROUNDABOUT			
					19.200 CO5848	WATER FOWL WAY			
					19.250		3	36I	
					19.370 MD202	LARGO RD			
					19.370	TRAFFIC SIGNAL			

ROUTE NUMBER: MD 193A

INVENTORY DIRECTION: EAST

ROUTE NAME: SOUTH WAY

STATE SYSTEM	FUNCTIONAL CLASS	MEDIAN TYPE	ACCESS CONTROL	NHS	MILEPOINT	MILEPOINT DESCRIPTION	MARKED LANES	SURFACE WIDTH/TYPE*	AADT
STATE SECONDARY	U URB COLL	CURBED	NONE	NOT NHS	00.000		3	40I	24,702
					00.000 MD193	GREENBELT RD			
					00.000	TRAFFIC SIGNAL			
					00.040 MD193AD	NO NAME			
					00.060		4	48I	
					00.060 MD193AA	NO NAME			
					00.104	CROSSOVER			

*A,B = UNIMPROVED; C = GRADED & DRAINED; D,E = SOIL, GRAVEL, STONE; F,G = LOW TYPE BITUMINOUS
H,I = HIGH TYPE BITUMINOUS; J = CONCRETE; K = BRICK; L = BLOCK

STATE HIGHWAY LOCATION REFERENCE

COUNTY: PRINCE GEORGE'S

DISTRICT: 3

DATE: 12/31/09

ROUTE NUMBER: MD 193A CONTINUED

INVENTORY DIRECTION: EAST

ROUTE NAME: SOUTH WAY

STATE SYSTEM	FUNCTIONAL CLASS	MEDIAN TYPE	ACCESS CONTROL	NHS	MILEPOINT	MILEPOINT DESCRIPTION	MARKED LANES	SURFACE WIDTH/TYPE*	AADT
STATE SECONDARY	U URB COLL	CURBED	NONE	NOT NHS	00.120	SPUR TO RAMP 7 (TO MD 295)	4	48I	24,702
					00.150 RP295- 8	RAMP 8 FR MD 295 SB TO MD 193A WB			
					00.150 RP295- 7	RAMP 7 FR MD 193A WB TO MD 295 SB			
					00.150	TRAFFIC SIGNAL			
					00.150	CROSSOVER			
					00.160	SPUR FR RAMP 8 (FR MD 295)			
					00.190 MU472	10 COURT SOUTHWAY RD			
					00.190 OP765	11 COURT SOUTHWAY			
					00.190	CROSSOVER			
					00.220	SPEED LIMIT 30 MPH			
					00.230 OP752	8 COURT SOUTHWAY RD			
					00.230 MU470	SOUTH WAY (AHEAD)			

ROUTE NUMBER: MD 193AA

INVENTORY DIRECTION: NORTH

ROUTE NAME: NO NAME

STATE SYSTEM	FUNCTIONAL CLASS	MEDIAN TYPE	ACCESS CONTROL	NHS	MILEPOINT	MILEPOINT DESCRIPTION	MARKED LANES	SURFACE WIDTH/TYPE*	AADT
STATE SECONDARY	U URB LOCAL	NONE (UNDIV)	NONE	NOT NHS	00.000		1	20I	0
					00.000 MD193	GREENBELT RD			
					00.060 MD193A	SOUTH WAY			

ROUTE NUMBER: MD 193AD

INVENTORY DIRECTION: SOUTH

ROUTE NAME: NO NAME

STATE SYSTEM	FUNCTIONAL CLASS	MEDIAN TYPE	ACCESS CONTROL	NHS	MILEPOINT	MILEPOINT DESCRIPTION	MARKED LANES	SURFACE WIDTH/TYPE*	AADT
STATE SECONDARY	U URB LOCAL	NONE (UNDIV)	NONE	NOT NHS	00.000		1	20I	0
					00.000 MD193A	SOUTH WAY			
					00.090 MD193	GREENBELT RD			

*A,B = UNIMPROVED; C = GRADED & DRAINED; D,E = SOIL, GRAVEL, STONE; F,G = LOW TYPE BITUMINOUS
H,I = HIGH TYPE BITUMINOUS; J = CONCRETE; K = BRICK; L = BLOCK

STATE HIGHWAY LOCATION REFERENCE

COUNTY: PRINCE GEORGE'S

DISTRICT: 3

DATE: 12/31/09

ROUTE NUMBER: MD 193B
INVENTORY DIRECTION: EAST
ROUTE NAME: CAMPUS DR

STATE SYSTEM	FUNCTIONAL CLASS	MEDIAN TYPE	ACCESS CONTROL	NHS	MILEPOINT	MILEPOINT DESCRIPTION	MARKED LANES	SURFACE WIDTH/TYPE*	AADT
STATE SECONDARY	R URB LOCAL	CURBED	NONE	NOT NHS	00.000		4	48I	17,101
					00.000 MD193	UNIVERSITY BLVD			
					00.110 CO232	ADELPHI RD			
					00.110 SR 69	CAMPUS DR (AHEAD)			
					00.110	TRAFFIC SIGNAL			

ROUTE NUMBER: MD 193C
INVENTORY DIRECTION: SOUTH
ROUTE NAME: NO NAME

STATE SYSTEM	FUNCTIONAL CLASS	MEDIAN TYPE	ACCESS CONTROL	NHS	MILEPOINT	MILEPOINT DESCRIPTION	MARKED LANES	SURFACE WIDTH/TYPE*	AADT
STATE SECONDARY	U URB LOCAL	NONE (UNDIV)	NONE	NOT NHS	00.000		1	16I	999
					00.000 MD193	UNIVERSITY BLVD			
					00.057		1	15I	
					00.110		1	16I	
					00.140 MU150	BRANCHVILLE RD			
					00.144		1	18I	
					00.144 MD193E	NO NAME			
					00.200 MD430	GREENBELT RD			

ROUTE NUMBER: MD 193D
INVENTORY DIRECTION: NORTH
ROUTE NAME: NO NAME

STATE SYSTEM	FUNCTIONAL CLASS	MEDIAN TYPE	ACCESS CONTROL	NHS	MILEPOINT	MILEPOINT DESCRIPTION	MARKED LANES	SURFACE WIDTH/TYPE*	AADT
STATE SECONDARY	U URB LOCAL	NONE (UNDIV)	NONE	NOT NHS	00.000		2	24I	999
					00.000 MD430	GREENBELT RD			
					00.050 MU150	BRANCHVILLE RD			
					00.140		1	36I	
					00.170 MD193	UNIVERSITY BLVD			

*A,B = UNIMPROVED; C = GRADED & DRAINED; D,E = SOIL, GRAVEL, STONE; F,G = LOW TYPE BITUMINOUS
H,I = HIGH TYPE BITUMINOUS; J = CONCRETE; K = BRICK; L = BLOCK

STATE HIGHWAY ADMINISTRATION OF MARYLAND
HIGHWAY INFORMATION SERVICES DIVISION
DATA SUPPORT GROUP

STATE HIGHWAY LOCATION REFERENCE

COUNTY: PRINCE GEORGE'S
DISTRICT: 3
DATE: 12/31/09

ROUTE NUMBER: MD 193E
INVENTORY DIRECTION: SOUTH
ROUTE NAME: NO NAME

STATE SYSTEM	FUNCTIONAL CLASS	MEDIAN TYPE	ACCESS CONTROL	NHS	MILEPOINT	MILEPOINT DESCRIPTION	MARKED LANES	SURFACE WIDTH/TYPE*	AADT
STATE SECONDARY	U URB LOCAL	NONE (UNDIV)	NONE	NOT NHS	00.000		1	16I	999
					00.000 MD193C	NO NAME			
					00.053	STOP SIGN			
					00.053 MD430	GREENBELT RD			

ROUTE NUMBER: MD 197
INVENTORY DIRECTION: NORTH
ROUTE NAME: COLLINGTON RD

STATE SYSTEM	FUNCTIONAL CLASS	MEDIAN TYPE	ACCESS CONTROL	NHS	MILEPOINT	MILEPOINT DESCRIPTION	MARKED LANES	SURFACE WIDTH/TYPE*	AADT
STATE SECONDARY	U URB OPA	CURBED	NONE	NOT NHS	00.000		4	48I	18,672
					00.000 US301	CRAIN HWY			
					00.000	TRAFFIC SIGNAL			
					00.030	SPUR FR US 301			
					00.030	SPUR TO US 301			
		UNPROTECTED			00.080				
		CURBED			00.230				
					00.230	SPEED LIMIT 45 MPH			
					00.330		5	60I	
					00.330 CO 73	MITCHELLVILLE RD			
					00.330 MU1826	MITCHELLVILLE RD			
					00.330	TRAFFIC SIGNAL			
					00.330	CROSSOVER			
					00.430		6	72I	
					00.600 MU880	HOLIDAY LA			
		UNPROTECTED			00.720				
					00.720 MU615	EVERGREEN PKWY			
					00.720	CROSSOVER			
		CURBED			00.850				
					00.940	TRAFFIC SIGNAL			
					00.940	CROSSOVER			
					01.150 MU1959	NORTHVIEW DR			
					01.150	TRAFFIC SIGNAL			
					01.180	STRUC PEDESTRIAN WALKWAY			
		UNPROTECTED			01.260				

*A,B = UNIMPROVED; C = GRADED & DRAINED; D,E = SOIL, GRAVEL, STONE; F,G = LOW TYPE BITUMINOUS
H,I = HIGH TYPE BITUMINOUS; J = CONCRETE; K = BRICK; L = BLOCK

STATE HIGHWAY ADMINISTRATION OF MARYLAND
HIGHWAY INFORMATION SERVICES DIVISION
DATA SUPPORT GROUP

STATE HIGHWAY LOCATION REFERENCE

COUNTY: PRINCE GEORGE'S
DISTRICT: 3
DATE: 12/31/09

ROUTE NUMBER: MD 197 CONTINUED
INVENTORY DIRECTION: NORTH
ROUTE NAME: COLLINGTON RD

STATE SYSTEM	FUNCTIONAL CLASS	MEDIAN TYPE	ACCESS CONTROL	NHS	MILEPOINT	MILEPOINT DESCRIPTION	MARKED LANES	SURFACE WIDTH/TYPE*	AADT
STATE SECONDARY	U URB OPA	POSITIVE BARRIER UNPROTECTED	NONE	NOT NHS	01.324		6	72I	18,672
		CURBED			01.360		5	60I	
					01.380 RP595- 4	RAMP 4 FR MD 197 NB TO IS 595 EB			
					01.468				
					01.530	TRAFFIC SIGNAL			
					01.530	CROSSOVER			
					01.530 RP595- 6	RAMP 6 FR IS 595 EB TO MD 197			
					01.600 RP595- 5	RAMP 5 FR MD 197 SB TO IS 595 EB			
					01.620	BEGIN BRIDGE			
					01.635 IS595	JOHN HANSON HWY			
				NHS	01.650				31,802
					01.650 RP595- 5	RAMP 5 FR MD 197 SB TO IS 595 EB			
					01.650 RP595- 1	RAMP 1 FR MD 197 NB TO IS 595 WB			
					01.650	STRUC #16086			
					01.650	EXIT #11			
					01.680	END BRIDGE			
					01.690 RP595- 1	RAMP 1 FR MD 197 NB TO IS 595 WB			
					01.780		4	48I	
					01.780 RP595- 7	RAMP 7 FR RAMP 2 (FR IS 595) TO MD 197			
					01.780	TRAFFIC SIGNAL			
					01.780	CROSSOVER			
					01.800 RP595- 2	RAMP 2 FR IS 595 WB TO MD 197 NB			
					01.800	TRAFFIC SIGNAL			
					01.810 RP595- 8	RAMP 8 FR MD 197 SB TO IS 595 WB			
					01.900 MU1140	KENHILL DR			
					01.900 MU1506	LONDON LA			
					01.900	TRAFFIC SIGNAL			
					01.900	CROSSOVER			
		PAINTED			01.970		3	36I	
					01.970 CO5082	TONGUE AVE			
					02.005	BENJAMIN TASKER MIDDLE SCHOOL			
		NONE (UNDIV)			02.050		2	24I	
		PAINTED			02.080				
		CURBED			02.135				
					02.160 MU1470	LERNER PL			

*A,B = UNIMPROVED; C = GRADED & DRAINED; D,E = SOIL,GRAVEL,STONE; F,G = LOW TYPE BITUMINOUS
H,I = HIGH TYPE BITUMINOUS; J = CONCRETE; K= BRICK; L = BLOCK

STATE HIGHWAY ADMINISTRATION OF MARYLAND
HIGHWAY INFORMATION SERVICES DIVISION
DATA SUPPORT GROUP

STATE HIGHWAY LOCATION REFERENCE

COUNTY: PRINCE GEORGE'S
DISTRICT: 3
DATE: 12/31/09

ROUTE NUMBER: MD 197 CONTINUED

INVENTORY DIRECTION: NORTH

ROUTE NAME: COLLINGTON RD

STATE SYSTEM	FUNCTIONAL CLASS	MEDIAN TYPE	ACCESS CONTROL	NHS	MILEPOINT	MILEPOINT DESCRIPTION	MARKED LANES	SURFACE WIDTH/TYFF*	AADT
STATE SECONDARY	U URB OPA	CURBED	NONE	NHS	02.160	CROSSOVER	2	24I	31,802
		PAINTED			02.200				
		NONE (UNDIV)			02.260				
					02.290	SPEED LIMIT 40 MPH			
		PAINTED			02.370				
		CURBED			02.422				
		PAINTED			02.450				
					02.450	MU620 FAITH LA			
					02.450	MU1520 LYLE LA			
					02.450	CROSSOVER			
		NONE (UNDIV)			02.520				
		PAINTED			02.831				
		NONE (UNDIV)			02.890		3	36I	
					02.890	MU1510 LONGRIDGE LA			
					02.890	MU3010 TULIP GROVE RD			
					02.890	TRAFFIC SIGNAL			
					02.920		3	48I	
		PAINTED			02.952		4	48I	
		NONE (UNDIV)			03.005				
					03.038	SPUR FR MD 450B			
		CURBED			03.080				28,472
NAME: LAUREL BOWIE RD					03.080	MD450B OLD ANNAPOLIS RD			
					03.080	TRAFFIC SIGNAL			
					03.200	MU757 GALLANT FOX LA			
					03.200	DIRECTIONAL CROSSOVER			
					03.261	SPUR FR MD 450			
					03.280				26,322
					03.280	TRAFFIC SIGNAL			
					03.280	MD450 ANNAPOLIS RD			
					03.309	SPUR TO MD 450			
					03.382	SPEED LIMIT 40 MPH			
		PAINTED			03.400				
					03.400	MU759 GRADYS WALK			
					03.400	CROSSOVER			

*A,B = UNIMPROVED; C = GRADED & DRAINED; D,E = SOIL, GRAVEL, STONE; F,G = LOW TYPE BITUMINOUS
H,I = HIGH TYPE BITUMINOUS; J = CONCRETE; K = BRICK; L = BLOCK

STATE HIGHWAY ADMINISTRATION OF MARYLAND
HIGHWAY INFORMATION SERVICES DIVISION
DATA SUPPORT GROUP

STATE HIGHWAY LOCATION REFERENCE

COUNTY: PRINCE GEORGE'S

DISTRICT: 3

DATE: 12/31/09

ROUTE NUMBER: MD 197 CONTINUED

INVENTORY DIRECTION: NORTH

ROUTE NAME: LAUREL BOWIE RD

STATE SYSTEM	FUNCTIONAL CLASS	MEDIAN TYPE	ACCESS CONTROL	NHS	MILEPOINT	MILEPOINT DESCRIPTION	MARKED LANES	SURFACE WIDTH/TYPE*	AADT
STATE SECONDARY	U URB OPA	CENTER TLA (UNDIV)	NONE	NHS	03.459		4	48I	26,322
					03.610 MU1570	MADDOX LA			
					03.610 MU761	GRASON LA			
					03.649	CRESTVILLE BAPTIST CHURCH			
					03.720	TRINITY LUTHERAN CHURCH			
					03.820 CO4571	LANCASTER LA			
					03.870 MU1880	MILLSTREAM DR			
					03.933	POST OFFICE			
					04.030 CO415	OLD CHAPEL RD			
					04.030	TRAFFIC SIGNAL			
					04.140 CO 52	OLD CHAPEL RD			
					04.380 MU3173	WEST WIND DR			
					04.520 MU3220	WHITEHALL DR			
					04.790	SPEED LIMIT 35 MPH			
					04.800 MU2360	ROCKLEDGE DR			
		CURBED			05.070				
					05.130 MU2450	RUSTIC HILL DR			
					05.130	CROSSOVER			
					05.140	SPEED LIMIT 45 MPH			
		UNPROTECTED			05.230				
					05.330	CROSSOVER			
					05.340	STRUC WB&A TRAIL			
					05.380	STRUC #1602100 HORSEPEN BRANCH			
	R				05.390	OUT CORP LMTS BOWIE			
		CURBED			05.560				
					05.730	SPUR FR RACETRACK RD			
		UNPROTECTED			05.760				19,692
					05.760 CO 49	RACE TRACK RD			
					05.760	TRAFFIC SIGNAL			
					05.780	SPUR FR RACETRACK RD			
		CURBED			06.210				
					06.210 MD197C	JERICHO PARK RD			
					06.210	TRAFFIC SIGNAL			
					06.270 CO4459	FLEMING RD			
		UNPROTECTED			06.280				

*A,B = UNIMPROVED; C = GRADED & DRAINED; D,E = SOIL, GRAVEL, STONE; F,G = LOW TYPE BITUMINOUS
H,I = HIGH TYPE BITUMINOUS; J = CONCRETE; K = BRICK; L = BLOCK

STATE HIGHWAY LOCATION REFERENCE

COUNTY: PRINCE GEORGE'S
DISTRICT: 3
DATE: 12/31/09

ROUTE NUMBER: MD 197 CONTINUED
INVENTORY DIRECTION: NORTH
ROUTE NAME: LAUREL BOWIE RD

STATE SYSTEM	FUNCTIONAL CLASS	MEDIAN TYPE	ACCESS CONTROL	NHS	MILEPOINT	MILEPOINT DESCRIPTION	MARKED LANES	SURFACE WIDTH/TYPE*	AADT
STATE SECONDARY	R URB OPA	UNPROTECTED	NONE	NHS	06.380	BEGIN BRIDGE	4	48I	19,692
	RUR MINOR ART				06.400				
					06.400	STRUC #16214 AMTRAK R/R			
					06.400	R/R CROSSING			
					06.417				
					06.420	END BRIDGE			
					06.510	CO 55 LEMONS BRIDGE RD			
					06.620		3	36I	
					06.624	DRAINAGE STRUC #6068X0			
					06.660	STRUC #16269 BR OF PATUXENT RIVER			
		PAINTED			06.689				
					06.709		2	24I	
		NONE (UNDIV)			06.724				
					06.770	CO 48 OLD JERICHO PARK RD			
					06.851	DRAINAGE STRUC #16069X0			
					07.623	SIGN: PATUXENT RESEARCH REFUGE			
		PAINTED			07.770				
		NONE (UNDIV)			07.866				
		PAINTED			07.920				
					07.920	CO5199 OLD LAUREL BOWIE RD			
		NONE (UNDIV)			07.960				
					08.000	SPUR TO OLD LAUREL BOWIE RD			
					08.330	WHOOPE DR (GATED)			
					08.890	NO NAME (GATED)			
					09.040	LOBLOLLY PINE DR (ENT WILDLIFE PARK)			
					09.210	RED CEDAR LA (GATED)			
					09.610	BEECH FOREST RD (GATED)			
	URB OPA				10.130				19,982
					10.130	GV 6 POWDER MILL RD			
					10.130	TRAFFIC SIGNAL			
					10.584	EMMANUEL BAPTIST CHURCH			
					10.620	HALLTOWN RD			
					10.690				
					10.940	CO4465 BASSWOOD DR			

*A,B = UNIMPROVED; C = GRADED & DRAINED; D,E = SOIL, GRAVEL, STONE; F,G = LOW TYPE BITUMINOUS
H,I = HIGH TYPE BITUMINOUS; J = CONCRETE; K = BRICK; L = BLOCK

STATE HIGHWAY LOCATION REFERENCE

COUNTY: PRINCE GEORGE'S

DISTRICT: 3

DATE: 12/31/09

ROUTE NUMBER: MD 197 CONTINUED

INVENTORY DIRECTION: NORTH

ROUTE NAME: LAUREL BOWIE RD

STATE SYSTEM	FUNCTIONAL CLASS	MEDIAN TYPE	ACCESS CONTROL	NHS	MILEPOINT	MILEPOINT DESCRIPTION	MARKED LANES	SURFACE WIDTH/TYPE*	AADT
STATE SECONDARY	R URB OPA	NONE (UNDIV)	NONE	NHS	10.940 CO6154	SNOWDEN POND RD	2	24I	19,982
		PAINTED			11.155		3	48I	
		CURBED			11.251		4	48I	
					11.350 CO3239	S LAUREL DR			
					11.350	TRAFFIC SIGNAL			
					11.350	CROSSOVER			
					11.430 CO 16	SNOWDEN RD			
					11.430	TRAFFIC SIGNAL			
					11.430 RP295- 4	RAMP 4 FR MD 295 NB TO MD 197 EB			
					11.430	CROSSOVER			
		POSITIVE BARRIER			11.517				
					11.579	SPUR FR MD 197 SB TO MD 197 NB			
					11.610	SPUR TO MALLARD DR			
					11.630 CO3438	MALLARD DR			
					11.690 RP295- 1	RAMP 1 FR RAMP 4 (FR MD 295) TO MD 197			
					11.700		5	60I	
					11.700	CANADIAN WAY			
					11.700 RP295- 2	RAMP 2 FR MD 197 WB TO MD 295 NB			
					11.700 MD295	BALTIMORE WASHINGTON PKWY			
					11.700	STRUC #P FH06 (NB/L)			
					11.840 RP295- 6	RAMP 6 FR MD 197 EB TO MD 295 SB			
				NOT NHS	11.866				44,222
					11.866	MD 295 (SB/L)			
					11.866	STRUC #P FH06 (SB/L)			
					11.866	CROSSOVER			
					12.001 RP295- 7	RAMP 7 FR MD 197 WB TO MD 295 SB			
					12.080	SPEED LIMIT 45 MPH			
					12.090		4	48I	
					12.090	TRAFFIC SIGNAL			
					12.090 RP295- 5	RAMP 5 FR RAMP 8 (FR MD 295) TO MD 197			
					12.090	CROSSOVER			
					12.104 RP295- 8	RAMP 8 FR MD 295 SB TO MD 197 WB			
					12.120	STRUC #16208 PATUXENT RIVER			
					12.260	SPUR FR MUIRKIRK RD			

*A,B = UNIMPROVED; C = GRADED & DRAINED; D,E = SOIL,GRAVEL,STONE; F,G = LOW TYPE BITUMINOUS
H,I = HIGH TYPE BITUMINOUS; J = CONCRETE; K = BRICK; L = BLOCK

STATE HIGHWAY ADMINISTRATION OF MARYLAND
HIGHWAY INFORMATION SERVICES DIVISION
DATA SUPPORT GROUP

STATE HIGHWAY LOCATION REFERENCE

COUNTY: PRINCE GEORGE'S

DISTRICT: 3

DATE: 12/31/09

ROUTE NUMBER: MD 197 CONTINUED

INVENTORY DIRECTION: NORTH

ROUTE NAME: LAUREL BOWIE RD

STATE SYSTEM	FUNCTIONAL CLASS	MEDIAN TYPE	ACCESS CONTROL	NHS	MILEPOINT	MILEPOINT DESCRIPTION	MARKED LANES	SURFACE WIDTH/TYPE*	AADT
STATE SECONDARY	R URB OPA	UNPROTECTED	NONE	NOT NHS	12.280		4	48I	44,222
					12.280	CO 21 MUIRKIRK RD			
					12.280	TRAFFIC SIGNAL			
					12.315		5	60I	
					12.315	SPEED LIMIT 40 MPH			
					12.415	BASKETBALL & BASEBALL ATHLETIC FIELD			
					12.500	CROSSOVER			
					12.570	SPEED LIMIT 35 MPH			
					12.710	CO 70 MONTPELIER DR			
					12.710	TRAFFIC SIGNAL			
					12.740	STRUC #16207 PATUXENT RIVER			
					12.790	OP985 OLD STAGECOACH RD			
					12.830	DIRECTIONAL CROSSOVER			
		CURBED			12.900				
		UNPROTECTED			12.900	CROSSOVER			
					13.070		6	72I	30,022
					13.070	CO 6 CONTEE RD			
					13.070	OP985 OLD STAGECOACH RD			
					13.070	TRAFFIC SIGNAL			
					13.070	CROSSOVER			
		CURBED			13.122				
					13.210	CO6253 SNOWHILL ESTATES LA			
					13.210	TRAFFIC SIGNAL			
					13.210	CROSSOVER			
		UNPROTECTED			13.280				
					13.333	OUR SAVIOR LUTHERAN CHURCH			
		CURBED			13.380		5	60I	
					13.380	CO1281 BRIARCROFT LA			
		UNPROTECTED			13.450				
					13.470	CROSSOVER			
					13.490	SPEED LIMIT 40 MPH			
		CURBED			13.540				
					13.540	CO2645 BRIARWOOD DR			
					13.540	TRAFFIC SIGNAL			

*A,B = UNIMPROVED; C = GRADED & DRAINED; D,E = SOIL, GRAVEL, STONE; F,G = LOW TYPE BITUMINOUS
H,I = HIGH TYPE BITUMINOUS; J = CONCRETE; K = BRICK; L = BLOCK

STATE HIGHWAY ADMINISTRATION OF MARYLAND
HIGHWAY INFORMATION SERVICES DIVISION
DATA SUPPORT GROUP

STATE HIGHWAY LOCATION REFERENCE

COUNTY: PRINCE GEORGE'S
DISTRICT: 3
DATE: 12/31/09

ROUTE NUMBER: MD 197 CONTINUED
INVENTORY DIRECTION: NORTH
ROUTE NAME: LAUREL BOWIE RD

STATE SYSTEM	FUNCTIONAL CLASS	MEDIAN TYPE	ACCESS CONTROL	NHS	MILEPOINT	MILEPOINT DESCRIPTION	MARKED LANES	SURFACE WIDTH/TYPE*	AADT
STATE SECONDARY	R URB OPA	CURBED UNPROTECTED	NONE	NOT NHS	13.650	STRUC #16206 CROW BRANCH	5	60I	30,022
					13.660				
					13.660 CO2643	ADKINS RD			
					13.660	DIRECTIONAL CROSSOVER			
		CURBED			13.790				
					13.790 CO2642	SNOW ACRES DR			
					13.790	DIRECTIONAL CROSSOVER			
					13.890		6	72I	
					13.890 CO 7	CHERRY LA			
					13.890	TRAFFIC SIGNAL			
					13.890	CROSSOVER			
		UNPROTECTED			13.940				
					14.110		5	60I	
					14.110	SPUR FR BOWIE RD			
					14.140 MU 86	CLUBHOUSE BLVD			
					14.140 MU 55	BOWIE RD			
					14.140	TRAFFIC SIGNAL			
					14.140	CROSSOVER			
					14.150	SPUR FR CLUBHOUSE BLVD			
					14.170	SPUR TO BOWIE RD			
					14.290 MU175	GREENVIEW RD			
					14.400		4	48I	
	U				14.450	IN CORP LMTS LAUREL			
					14.450	STRUC #16209 BEAR BRANCH			
		CURBED			14.500				
					14.500 OP852	MORRIS DR			
					14.500	TRAFFIC SIGNAL			
					14.500	CROSSOVER			
					14.600	SPUR FR MD 198			
					14.610		3	36I	
					14.610	SPUR TO MD 198			
					14.640 MD198	FORT MEADE RD			
					14.640 MU190	IRVING ST (AHEAD)			
					14.640	TRAFFIC SIGNAL			

*A,B = UNIMPROVED; C = GRADED & DRAINED; D,E = SOIL, GRAVEL, STONE; F,G = LOW TYPE BITUMINOUS
H,I = HIGH TYPE BITUMINOUS; J = CONCRETE; K = BRICK; L = BLOCK

STATE HIGHWAY LOCATION REFERENCE

COUNTY: PRINCE GEORGE'S
DISTRICT: 3
DATE: 12/31/09

ROUTE NUMBER: MD 197C
INVENTORY DIRECTION: SOUTH
ROUTE NAME: JERICHO PARK RD

STATE SYSTEM	FUNCTIONAL CLASS	MEDIAN TYPE	ACCESS CONTROL	NHS	MILEPOINT	MILEPOINT DESCRIPTION	MARKED LANES	SURFACE WIDTH/TYPE*	AADT
STATE SECONDARY	R URB COLL	CURBED	NONE	NOT NHS	00.000		4	44I	4,690
					00.000 CO4457	JERICHO PARK RD			
					00.000	STOP SIGN			
					00.054		3	34I	
					00.090 MD197	LAUREL BOWIE RD			
					00.090	TRAFFIC SIGNAL			

ROUTE NUMBER: MD 197D
INVENTORY DIRECTION: NORTH
ROUTE NAME: STEVEN F GAUGHAN DR

STATE SYSTEM	FUNCTIONAL CLASS	MEDIAN TYPE	ACCESS CONTROL	NHS	MILEPOINT	MILEPOINT DESCRIPTION	MARKED LANES	SURFACE WIDTH/TYPE*	AADT
STATE SECONDARY	R URB LOCAL	NONE (UNDIV)	NONE	NOT NHS	00.000		2	24I	0
					00.000 CO3239	S LAUREL DR			
					00.000	STOP SIGN			
					00.067		2	15I	
					00.110		2	16H	
					00.130	ROAD END			

ROUTE NUMBER: MD 198
INVENTORY DIRECTION: EAST
ROUTE NAME: SANDY SPRING RD

STATE SYSTEM	FUNCTIONAL CLASS	MEDIAN TYPE	ACCESS CONTROL	NHS	MILEPOINT	MILEPOINT DESCRIPTION	MARKED LANES	SURFACE WIDTH/TYPE*	AADT
STATE SECONDARY	R URB OPA	POSITIVE BARRIER	NONE	NOT NHS	00.000		4	48I	45,741
					00.000	MONTGOMERY CO/L			
					00.040	SPEED LIMIT 45 MPH			
		CURBED			00.120				
					00.190	SPUR FR BOND MILL RD			
					00.220	SPUR TO OLD GUNPOWDER RD			
					00.240 CO 2	OLD GUNPOWDER RD			
					00.240 CO 1	BOND MILL RD			
					00.240	TRAFFIC SIGNAL			
					00.250	SPUR TO BOND MILL RD			
					00.270		5	60I	

*A,B = UNIMPROVED; C = GRADED & DRAINED; D,E = SOIL, GRAVEL, STONE; F,G = LOW TYPE BITUMINOUS
H,I = HIGH TYPE BITUMINOUS; J = CONCRETE; K = BRICK; L = BLOCK

STATE HIGHWAY ADMINISTRATION OF MARYLAND
HIGHWAY INFORMATION SERVICES DIVISION
DATA SUPPORT GROUP

STATE HIGHWAY LOCATION REFERENCE

COUNTY: PRINCE GEORGE'S
DISTRICT: 3
DATE: 12/31/09

ROUTE NUMBER: MD 198 CONTINUED

INVENTORY DIRECTION: EAST

ROUTE NAME: SANDY SPRING RD

STATE SYSTEM	FUNCTIONAL CLASS	MEDIAN TYPE	ACCESS CONTROL	NHS	MILEPOINT	MILEPOINT DESCRIPTION	MARKED LANES	SURFACE WIDTH/TYPE*	AADT
STATE SECONDARY	R URB OPA	CURBED	NONE	NOT NHS	00.270	SPUR FR OLD GUNPOWDER RD	5	60I	45,741
					00.340	CROSSOVER			
		POSITIVE BARRIER	PARTIAL		00.440				
					00.440 CO3432	BAUER LA			
					00.440	CROSSOVER			
		UNPROTECTED			00.544				
		CURBED			00.556				
					00.670 CO3433	SWEITZER LA			
					00.670	TRAFFIC SIGNAL			
					00.670	CROSSOVER			
					00.690		4	48I	
					00.690	SPUR FR SWEITZER LA			
					00.750 RP 95- 6	RAMP 6 FR MD 198 EB TO IS 95 SB			
		UNPROTECTED			00.845				
					00.972 RP 95- 8	RAMP 8 FR IS 95 SB TO MD 198 WB			
		POSITIVE BARRIER			01.020				
		UNPROTECTED			01.040				
					01.040 RP 95- 5	RAMP 5 FR IS 95 SB TO MD 198 EB			
					01.160	BEGIN BRIDGE			
		POSITIVE BARRIER		NHS	01.200				49,801
					01.200 IS 95	NO NAME			
					01.200 RP 95- 5	RAMP 5 FR IS 95 SB TO MD 198 EB			
					01.200	STRUC #16200			
					01.200	EXIT #33			
					01.228 RP 95- 9	RAMP 9 FR IS 95 NB TO IS 95 NB			
		UNPROTECTED			01.250				
					01.250	END BRIDGE			
					01.250 RP 95- 3	RAMP 3 FR MD 198 EB TO RAMP 9 (TO IS 95)			
					01.310 RP 95- 1	RAMP 1 FR RAMP 9 (FR IS 95) TO MD 198 WB			
					01.460	IN CORP LMTS LAUREL			
					01.460 RP 95- 7	RAMP 7 FR MD 198 WB TO IS 95 SB			
					01.460	STRUC #16201			
					01.700		5	60I	
					01.700 RP 95- 4	RAMP 4 FR IS 95 NB TO MD 198 EB			

U

*A,B = UNIMPROVED; C = GRADED & DRAINED; D,E = SOIL, GRAVEL, STONE; F,G = LOW TYPE BITUMINOUS
H,I = HIGH TYPE BITUMINOUS; J = CONCRETE; K = BRICK; L = BLOCK

STATE HIGHWAY ADMINISTRATION OF MARYLAND
HIGHWAY INFORMATION SERVICES DIVISION
DATA SUPPORT GROUP

STATE HIGHWAY LOCATION REFERENCE

COUNTY: PRINCE GEORGE'S
DISTRICT: 3
DATE: 12/31/09

ROUTE NUMBER: MD 198 CONTINUED

INVENTORY DIRECTION: EAST

ROUTE NAME: SANDY SPRING RD

STATE SYSTEM	FUNCTIONAL CLASS	MEDIAN TYPE	ACCESS CONTROL	NHS	MILEPOINT	MILEPOINT DESCRIPTION	MARKED LANES	SURFACE WIDTH/TYPE*	AADT
STATE SECONDARY	U URB OPA	UNPROTECTED	PARTIAL	NHS	01.700	SPEED LIMIT 45 MPH	5	60I	49,801
					01.970 RP 95- 7	RAMP 7 FR MD 198 WB TO IS 95 SB			
					01.988	SIGN: WELCOME TO LAUREL			
		CURBED			02.110		7	84I	
					02.150				
					02.190	SPUR TO VAN DUSEN RD			
					02.200		6	72I	
					02.200	SPUR FR VAN DUSEN RD			
			NONE		02.230				32,471
					02.230 MU415	VAN DUSEN RD			
					02.230	TRAFFIC SIGNAL			
					02.250	SPUR TO VAN DUSEN RD			
					02.290		6	62I	
					02.290	SPEED LIMIT 35 MPH			
					02.310		6	72I	
	R				02.400	OUT CORP LMTS LAUREL			
					02.510 MU9112	ELEVENTH ST			
					02.510	TRAFFIC SIGNAL			
					02.510	CROSSOVER			
					02.680		6	76I	
					02.680 MU9100	TENTH ST			
					02.680	CROSSOVER			
	U				02.720		6	72I	
					02.720	IN CORP LMTS LAUREL			
					02.740		6	76I	
		NONE (UNDIV)			02.810		3	36I	15,541
					02.810 MD198	TALBOTT AVE (WB COUPLET) (AHEAD)			
					02.810	CROSSOVER			
					02.810 MU9090	NINTH ST			
					02.810	BEGIN COUPLET			
					02.839	SPEED LIMIT 30 MPH			
					02.972 MU9080	EIGHTH ST			
					02.972	TRAFFIC SIGNAL			
					03.050				20,651

NAME: GORMAN AVE (EB COUPLET)

*A,B = UNIMPROVED; C = GRADED & DRAINED; D,E = SOIL, GRAVEL, STONE; F,G = LOW TYPE BITUMINOUS
H,I = HIGH TYPE BITUMINOUS; J = CONCRETE; K = BRICK; L = BLOCK

STATE HIGHWAY ADMINISTRATION OF MARYLAND
HIGHWAY INFORMATION SERVICES DIVISION
DATA SUPPORT GROUP

STATE HIGHWAY LOCATION REFERENCE

COUNTY: PRINCE GEORGE'S
DISTRICT: 3
DATE: 12/31/09

ROUTE NUMBER: MD 198 CONTINUED
INVENTORY DIRECTION: EAST
ROUTE NAME: GORMAN AVE (EB COUPLET)

STATE SYSTEM	FUNCTIONAL CLASS	MEDIAN TYPE	ACCESS CONTROL	NHS	MILEPOINT	MILEPOINT DESCRIPTION	MARKED LANES	SURFACE WIDTH/TYPE*	AADT
STATE SECONDARY	U URB OPA	NONE (UNDIV)	NONE	NHS	03.050 MD216	SEVENTH ST	3	36I	20,651
					03.050	TRAFFIC SIGNAL			
					03.060	PERRY CT			
					03.130 MU9050	FIFTH ST			
					03.190 OP802	KAY CT			
					03.240 MU9040	FOURTH ST			
					03.240	TRAFFIC SIGNAL			
					03.270 MU8220	ALLEY #22			
					03.290 MU400	THOMAS DR			
					03.330 MU150	FAIRLAWN AVE			
					03.400 MU400	THOMAS DR			
					03.460	TRAFFIC SIGNAL			
					03.460 US 1	WASHINGTON BLVD (SB COUPLET)			
					03.480	SPUR FR US 1			
		POSITIVE BARRIER			03.530		5	60I	44,911
NAME: FORT MEADE RD					03.530 US 1	SECOND ST (NB COUPLET)			
					03.530	TRAFFIC SIGNAL			
					03.530	END COUPLET			
					03.530 MD198	TALBOTT AVE (WB COUPLET) (AHEAD)			
				NOT NHS	03.570		5	62I	
					03.570	SPUR FR US 1			
					03.640	SPEED LIMIT 45 MPH			
		CURBED			03.650		6	72J	
					03.650	BEGIN BRIDGE			
					03.670	R/R #CSX 140 894 A			
					03.670	STRUC #16077			
					03.680 MU200	LAFAYETTE AVE			
		UNPROTECTED			03.690		6	72I	
					03.690	END BRIDGE			
					03.910	SPUR TO MD 197			
					03.910	SPUR FR IRVING ST			
		CURBED			03.930				38,332
					03.930 MD197	LAUREL BOWIE RD			
					03.930 MU190	IRVING ST			
					03.930	TRAFFIC SIGNAL			

*A,B = UNIMPROVED; C = GRADED & DRAINED; D,E = SOIL, GRAVEL, STONE; F,G = LOW TYPE BITUMINOUS
H,I = HIGH TYPE BITUMINOUS; J = CONCRETE; K = BRICK; L = BLOCK

STATE HIGHWAY LOCATION REFERENCE

COUNTY: PRINCE GEORGE'S

DISTRICT: 3

DATE: 12/31/09

ROUTE NUMBER: MD 198 CONTINUED

INVENTORY DIRECTION: EAST

ROUTE NAME: FORT MEADE RD

STATE SYSTEM	FUNCTIONAL CLASS	MEDIAN TYPE	ACCESS CONTROL	NHS	MILEPOINT	MILEPOINT DESCRIPTION	MARKED LANES	SURFACE WIDTH/TYPE*	AADT
STATE SECONDARY	U URB OPA	CURBED	NONE	NOT NHS	03.930	CROSSOVER	6	72I	38,332
		UNPROTECTED			03.950	SPUR FR MD 197			
					04.040				
					04.120	TRAFFIC SIGNAL			
					04.120	CROSSOVER			
					04.230	BEGIN BRIDGE			
					04.310	OUT CORP LMTS LAUREL			
					04.310	STRUC #16078 PATUXENT RIVER			
					04.310	ANNE ARUNDEL CO/L			

ROUTE NUMBER: MD 198 COUPLET

INVENTORY DIRECTION: WEST

ROUTE NAME: TALBOTT AVE (WB COUPLET)

STATE SYSTEM	FUNCTIONAL CLASS	MEDIAN TYPE	ACCESS CONTROL	NHS	MILEPOINT	MILEPOINT DESCRIPTION	MARKED LANES	SURFACE WIDTH/TYPE*	AADT
STATE SECONDARY	U URB OPA	NONE (UNDIV)	NONE	NHS	00.732		2	36I	19,161
					00.732 US 1	SECOND ST (NB COUPLET)			
					00.732 MD198	FORT MEADE RD (BACK)			
					00.732	TRAFFIC SIGNAL			
					00.732	BEGIN COUPLET			
					00.760		2	24I	
					00.775	SPUR TO US 1			
					00.802		3	36I	
					00.802 US 1	WASHINGTON BLVD (SB COUPLET)			
					00.802	TRAFFIC SIGNAL			
					00.941 MU150	FAIRLAWN AVE			
					01.031 MU9040	FOURTH ST			
					01.031	TRAFFIC SIGNAL			
					01.131 MU9050	FIFTH ST			
					01.188 MU9060	SIXTH ST			
					01.287				15,061
					01.287 MD216	SEVENTH ST			
					01.287	TRAFFIC SIGNAL			
					01.374 MU9080	EIGHTH ST			
					01.374	TRAFFIC SIGNAL			

*A,B = UNIMPROVED; C = GRADED & DRAINED; D,E = SOIL, GRAVEL, STONE; F,G = LOW TYPE BITUMINOUS
H,I = HIGH TYPE BITUMINOUS; J = CONCRETE; K = BRICK; L = BLOCK

STATE HIGHWAY LOCATION REFERENCE

COUNTY: PRINCE GEORGE'S
DISTRICT: 3
DATE: 12/31/09

ROUTE NUMBER: MD 198 COUPLET CONTINUED

INVENTORY DIRECTION: WEST

ROUTE NAME: TALBOTT AVE (WB COUPLET)

STATE SYSTEM	FUNCTIONAL CLASS	MEDIAN TYPE	ACCESS CONTROL	NHS	MILEPOINT	MILEPOINT DESCRIPTION	MARKED LANES	SURFACE WIDTH/TYPE*	AADT
STATE SECONDARY	U URB OPA	NONE (UNDIV)	NONE	NHS	01.552 MU9090	NINTH ST	3	36I	15,061
					01.552 MD198	SANDY SPRING RD (AHEAD)			
					01.552	END COUPLET			
					01.552	CROSSOVER			

ROUTE NUMBER: MD 200UL

INVENTORY DIRECTION: EAST

ROUTE NAME: INTER COUNTY CONNECTOR (PROP)

STATE SYSTEM	FUNCTIONAL CLASS	MEDIAN TYPE	ACCESS CONTROL	NHS	MILEPOINT	MILEPOINT DESCRIPTION	MARKED LANES	SURFACE WIDTH/TYPE*	AADT
STATE PRIMARY	R URB FRWY EXPWY	CURBED	FULL	NHS	00.000		6	72I	9,999
					00.000	MONTGOMERY CO/L			
					02.800 US 1	BALTIMORE AVE			

ROUTE NUMBER: MD 201

INVENTORY DIRECTION: NORTH

ROUTE NAME: KENILWORTH AVE

STATE SYSTEM	FUNCTIONAL CLASS	MEDIAN TYPE	ACCESS CONTROL	NHS	MILEPOINT	MILEPOINT DESCRIPTION	MARKED LANES	SURFACE WIDTH/TYPE*	AADT
STATE PRIMARY	R URB FRWY EXPWY	POSITIVE BARRIER	FULL	NHS	00.000		6	68I	132,060
					00.000	WASH DC LINE			
					00.000	EASTERN AVE (DC MAINT)			
					00.000	SPUR FR MD 965 TO MD 965A			
					00.000	SPUR FR MD 965A TO MD 965			
					00.150 RP201- 2	RAMP 2 FR MD 965 WB TO MD 201 NB			
					00.150	SPEED LIMIT 35 MPH			
					00.170		7	84I	
					00.170 RP201- 5	RAMP 5 FR MD 201 SB TO MD 965A EB			
					00.310	BEGIN BRIDGE			
					00.330	STRUC #16028 BEAVERDAM CREEK			
					00.340	R/R #ATK 529 588 N			
					00.360	END BRIDGE			
					00.380		6	72I	
					00.380 RP 50- 6	RAMP 6 FR US 50 EB TO MD 201 SB			
					00.380 RP 50- 4	RAMP 4 FR MD 201 NB TO US 50 EB			

*A,B = UNIMPROVED; C = GRADED & DRAINED; D,E = SOIL, GRAVEL, STONE; F,G = LOW TYPE BITUMINOUS
H,I = HIGH TYPE BITUMINOUS; J = CONCRETE; K = BRICK; L = BLOCK

STATE HIGHWAY ADMINISTRATION OF MARYLAND
HIGHWAY INFORMATION SERVICES DIVISION
DATA SUPPORT GROUP

STATE HIGHWAY LOCATION REFERENCE

COUNTY: PRINCE GEORGE'S

DISTRICT: 3

DATE: 12/31/09

ROUTE NUMBER: MD 201 CONTINUED

INVENTORY DIRECTION: NORTH

ROUTE NAME: KENILWORTH AVE

STATE SYSTEM	FUNCTIONAL CLASS	MEDIAN TYPE	ACCESS CONTROL	NHS	MILEPOINT	MILEPOINT DESCRIPTION	MARKED LANES	SURFACE WIDTH/TYPE*	AADT
STATE PRIMARY	R URB FRWY EXPWY	POSITIVE BARRIER	FULL	NHS	00.450 RP 50- 5	RAMP 5 FR MD 201 SB TO US 50 EB	6	72I	132,060
					00.460 RP 50- 3	RAMP 3 FR US 50 EB TO MD 201 NB			
					00.464 RP295- 2	RAMP 2 FR MD 201 WB TO MD 295 NB			
					00.470	BEGIN BRIDGE			
STATE SECONDARY	URB OPA				00.490				32,080
					00.490 US 50	JOHN HANSON HWY			
					00.490	STRUC #16027			
					00.510		4	48I	
					00.510	END BRIDGE			
					00.530 RP295- 5	RAMP 5 FR MD 295 SB TO MD 201 EB			
					00.530 RP 50- 7	RAMP 7 FR US 50 WB TO MD 201 SB			
					00.590 RP 50- 1	RAMP 1 FR MD 201 NB TO MD 459 WB			
					00.590 RP295- 2	RAMP 2 FR MD 201 WB TO MD 295 NB			
					00.590	STRUC #P FH16			
					00.680 RP 50- 8	RAMP 8 FR MD 201 SB TO MD 459 WB			
		CURBED			00.800				
					00.852 MD459	KENILWORTH AVE			
					00.895	SPEED LIMIT 35 MPH			
					00.930	BEGIN BRIDGE			
					00.940	R/R #CSX 140 265 M			
					00.940	STRUC #16026			
					00.950	END BRIDGE			
					01.078 MU270	LYDELL RD			
					01.078	TRAFFIC SIGNAL			
					01.078	CROSSOVER			
			NONE		01.120				31,170
					01.120 MD295	BALTIMORE WASHINGTON PKWY			
					01.120	STRUC #P FH14			
					01.240 RP295- 8	RAMP 8 FR MD 201 SB TO MD 295 WB			
					01.300 MD769D	52ND AVE			
					01.300	TRAFFIC SIGNAL			
					01.300	CROSSOVER			
					01.330	SPUR TO MD 769C			
					01.330	SPUR TO MD 769D			
					01.360		6	68I	

*A,B = UNIMPROVED; C = GRADED & DRAINED; D,E = SOIL,GRAVEL,STONE; F,G = LOW TYPE BITUMINOUS
H,I = HIGH TYPE BITUMINOUS; J = CONCRETE; K = BRICK; L = BLOCK

STATE HIGHWAY LOCATION REFERENCE

COUNTY: PRINCE GEORGE'S
DISTRICT: 3
DATE: 12/31/09

ROUTE NUMBER: MD 201 CONTINUED
INVENTORY DIRECTION: NORTH
ROUTE NAME: KENILWORTH AVE

STATE SYSTEM	FUNCTIONAL CLASS	MEDIAN TYPE	ACCESS CONTROL	NHS	MILEPOINT	MILEPOINT DESCRIPTION	MARKED LANES	SURFACE WIDTH/TYPE*	AADT
STATE SECONDARY	R URB OPA	CURBED	NONE	NOT NHS	01.360 MD769C	52ND AVE	6	68I	31,170
					01.360	TRAFFIC SIGNAL			
					01.360	CROSSOVER			
					01.550 CO2172	LAWRENCE ST			
					01.550	TRAFFIC SIGNAL			
					01.600 CO1564	LAWRENCE PL			
					01.600	CROSSOVER			
					01.630		5	58I	
					01.630 CO2773	LLOYD ST			
					01.630	TRAFFIC SIGNAL			
					01.660		5	60I	
					01.660 CO346	MONROE ST			
					01.680	SPUR TO 49TH AVE			
					01.793	DIRECTIONAL CROSSOVER			
					01.793	WASHINGTON SUBURBAN SANITATION COMMISION CROSSOVER			
					01.854				
	U				01.920	IN CORP LMTS BLADENSBURG			
					01.940 MD201A	NO NAME			
					01.969	SPUR FR MD 201A			
					02.004		4	48I	
			PARTIAL		02.030				
					02.030 RP201- 6	RAMP 6 FR MD 450 EB TO MD 201 SB			
					02.070 RP201- 5	RAMP 5 FR MD 201 SB TO MD 450 EB			
					02.110	BEGIN BRIDGE			
			NONE		02.120				23,800
					02.120 MD450	ANNAPOLIS RD			
					02.120	STRUC #16025			
					02.130	END BRIDGE			
					02.190	SPUR TO MD 769C			
					02.230 MD769C	48TH ST			
					02.400 MU130	TILDEN RD			
					02.400 MU150	UPSHUR ST			
					02.400	TRAFFIC SIGNAL			
					02.400	CROSSOVER			

*A,B = UNIMPROVED; C = GRADED & DRAINED; D,E = SOIL,GRAVEL,STONE; F,G = LOW TYPE BITUMINOUS
H,I = HIGH TYPE BITUMINOUS; J = CONCRETE; K= BRICK; L = BLOCK

STATE HIGHWAY LOCATION REFERENCE

COUNTY: PRINCE GEORGE'S
DISTRICT: 3
DATE: 12/31/09

ROUTE NUMBER: MD 201 CONTINUED
INVENTORY DIRECTION: NORTH
ROUTE NAME: KENILWORTH AVE

STATE SYSTEM	FUNCTIONAL CLASS	MEDIAN TYPE	ACCESS CONTROL	NHS	MILEPOINT	MILEPOINT DESCRIPTION	MARKED LANES	SURFACE WIDTH/TYPE*	AADT
STATE SECONDARY	U URB OPA	CURBED	NONE	NOT NHS	02.460	OUT CORP LMTS BLADENSBURG	4	48I	23,800
					02.460	IN CORP LMTS EDMONSTON			
					02.530		5	60I	
					02.530 MU120	WINDOM RD			
					02.530	CROSSOVER			
					02.670 MU 20	BUCHANAN ST			
					02.670	CROSSOVER			
					02.670	TRAFFIC SIGNAL			
					02.750 MU 31	CRITTENDEN ST			
					02.750	CROSSOVER			
					02.870		4	48I	33,270
					02.870 MU 40	DECATUR ST			
					02.870 CO601	DECATUR ST			
					02.870	TRAFFIC SIGNAL			
					02.960 CO484	EMERSON ST			
	R				03.010		5	60I	
					03.010	OUT CORP LMTS EDMONSTON			
	U				03.110	IN CORP LMTS RIVERDALE PARK			
					03.110	DIRECTIONAL CROSSOVER			
					03.160		4	48I	
					03.310 CO3168	EDMONSTON RD			
					03.310	TRAFFIC SIGNAL			
					03.310	CROSSOVER			
					03.400 CO322	CARTERS LA			
					03.400	CROSSOVER			
					03.400 MU 50	GREENWAY DR			
					03.480 CO638	KENNEDY ST			
					03.480	CROSSOVER			
					03.480 MU260	SPRING LA			
					03.590 MU 70	JEFFERSON ST			
					03.590	TRAFFIC SIGNAL			
					03.590	CROSSOVER			
					03.640 CO636	MADISON ST			
					03.640	CROSSOVER			
					03.720 CO1586	NICHOLSON ST			

*A,B = UNIMPROVED; C = GRADED & DRAINED; D,E = SOIL,GRAVEL,STONE; F,G = LOW TYPE BITUMINOUS
H,I = HIGH TYPE BITUMINOUS; J = CONCRETE; K= BRICK; L = BLOCK

STATE HIGHWAY ADMINISTRATION OF MARYLAND
HIGHWAY INFORMATION SERVICES DIVISION
DATA SUPPORT GROUP

STATE HIGHWAY LOCATION REFERENCE

COUNTY: PRINCE GEORGE'S
DISTRICT: 3
DATE: 12/31/09

ROUTE NUMBER: MD 201 CONTINUED
INVENTORY DIRECTION: NORTH
ROUTE NAME: KENILWORTH AVE

STATE SYSTEM	FUNCTIONAL CLASS	MEDIAN TYPE	ACCESS CONTROL	NHS	MILEPOINT	MILEPOINT DESCRIPTION	MARKED LANES	SURFACE WIDTH/TYPE*	AADT
STATE SECONDARY	U URB OPA	CURBED	NONE	NOT NHS	03.720	CROSSOVER	4	48I	33,270
					03.750		5	68I	
					03.780	SPUR TO RIVERDALE RD			
					03.790	SPUR FR RIVERDALE RD			
					03.800		4	48I	
					03.800 CO3048	RIVERDALE RD			
					03.800 MU227	RIVERDALE RD			
					03.800	TRAFFIC SIGNAL			
					03.800	CROSSOVER			
					03.810	SPUR TO RIVERDALE RD			
					03.810	SPUR FR RIVERDALE RD			
					03.830	STRUC #16024 NORTHEAST BRANCH			
					03.860 MU170	POWHATAN RD			
					03.880	SPUR TO MD 410			
					03.880	SPUR FR MD 410			
					03.900				33,330
					03.900 MD410	EAST WEST HWY			
					03.900	TRAFFIC SIGNAL			
					03.920	SPUR FR MD 410			
					03.920	SPUR TO MD 410			
					03.950 CO338	PATTERSON RD			
					03.990 MU190	QUINTANA ST			
					03.990	CROSSOVER			
					04.000		5	60I	
					04.000 CO326	QUINTANA ST			
					04.070 MU181	QUESADA RD			
					04.070	CROSSOVER			
					04.120 CO325	RITTENHOUSE ST			
					04.120	TRAFFIC SIGNAL			
					04.120	CROSSOVER			
					04.280	CROSSOVER			
					04.380 CO1527	TUCKERMAN ST			
					04.380 CO5409	RIVER RD			
					04.380	TRAFFIC SIGNAL			
					04.380	CROSSOVER			

*A,B = UNIMPROVED; C = GRADED & DRAINED; D,E = SOIL,GRAVEL,STONE; F,G = LOW TYPE BITUMINOUS
H,I = HIGH TYPE BITUMINOUS; J = CONCRETE; K = BRICK; L = BLOCK

STATE HIGHWAY ADMINISTRATION OF MARYLAND
HIGHWAY INFORMATION SERVICES DIVISION
DATA SUPPORT GROUP

STATE HIGHWAY LOCATION REFERENCE

COUNTY: PRINCE GEORGE'S

DISTRICT: 3

DATE: 12/31/09

ROUTE NUMBER: MD 201 CONTINUED

INVENTORY DIRECTION: NORTH

ROUTE NAME: KENILWORTH AVE

STATE SYSTEM	FUNCTIONAL CLASS	MEDIAN TYPE	ACCESS CONTROL	NHS	MILEPOINT	MILEPOINT DESCRIPTION	MARKED LANES	SURFACE WIDTH/TYPE*	AADT
STATE SECONDARY	U URB OPA	CURBED	NONE	NOT NHS	04.420 CO1495	TENNYSON RD	5	60I	33,330
					04.420	CROSSOVER			
					04.479	M.N.C.P.P.C. BUILDING			
					04.520	CROSSOVER			
			PARTIAL		04.570				
					04.570 CO1779	SARVIS AVE			
					04.570	TRAFFIC SIGNAL			
					04.570	CROSSOVER			
					04.570	CELL PHONE TOWER			
					04.680	STRUC #16023 BRIER DITCH			
					04.720	SPUR TO GOOD LUCK RD			
		UNPROTECTED		NHS	04.760		4	48I	35,180
					04.760	OUT CORP LMTS RIVERDALE PARK			
					04.760 CO 42	GOOD LUCK RD			
					04.760 CO3642	PAINT BRANCH PKWY			
					04.760	IN CORP LMTS GREENBELT			
					04.760	TRAFFIC SIGNAL			
					04.760	CROSSOVER			
					04.770	SPUR TO PAINT BRANCH PKWY			
					04.780	STRUC #16022 BRIER DITCH			
					04.820	SPEED LIMIT 40 MPH			
	URB FRWY EXPWY				04.970				
					04.970 CO559	OLD CALVERT RD			
					04.970	CROSSOVER			
					05.160				
					05.160	SPEED LIMIT 50 MPH			
					05.566	CROSSOVER			
	R				06.000	OUT CORP LMTS GREENBELT			
					06.110	SPUR TO WESTCHESTER PARK DR			
					06.110	SPUR FR PONTIAC ST			
					06.130		5	60I	
					06.130 MU105	PONTIAC ST			
					06.130 CO4334	WESTCHESTER PARK DR			
					06.130	TRAFFIC SIGNAL			
					06.130	CROSSOVER			

*A,B = UNIMPROVED; C = GRADED & DRAINED; D,E = SOIL,GRAVEL,STONE; F,G = LOW TYPE BITUMINOUS
H,I = HIGH TYPE BITUMINOUS; J = CONCRETE; K= BRICK; L = BLOCK

STATE HIGHWAY ADMINISTRATION OF MARYLAND
HIGHWAY INFORMATION SERVICES DIVISION
DATA SUPPORT GROUP

STATE HIGHWAY LOCATION REFERENCE

COUNTY: PRINCE GEORGE'S
DISTRICT: 3
DATE: 12/31/09

ROUTE NUMBER: MD 201 CONTINUED
INVENTORY DIRECTION: NORTH
ROUTE NAME: KENILWORTH AVE

STATE SYSTEM	FUNCTIONAL CLASS	MEDIAN TYPE	ACCESS CONTROL	NHS	MILEPOINT	MILEPOINT DESCRIPTION	MARKED LANES	SURFACE WIDTH/TYPE*	AADT
STATE SECONDARY	R URB FRWY EXPWY	UNPROTECTED	PARTIAL	NHS	06.140		6	72I	35,180
					06.140	SPUR TO PONTIAC ST			
					06.140	SPUR FR WESTCHESTER PARK DR			
	U				06.390	IN CORP LMTS GREENBELT			
					06.420 RP201- 1	RAMP 1 FR MD 201 NB TO MD 193 WB			
					06.430 RP201- 7	RAMP 7 FR MD 193 WB TO MD 201 SB			
		POSITIVE BARRIER			06.490				
					06.640				46,710
					06.640 MD193	GREENBELT RD			
					06.640	STRUC #16222			
					06.810 RP201- 2	RAMP 2 FR MD 193 WB TO MD 201 NB			
					06.810 RP201- 5	RAMP 5 FR MD 201 SB TO MD 193 EB			
		UNPROTECTED			06.880		5	60I	
					06.920 RP 95- 4	RAMP 4 FR MD 201 NB TO IS 95 EB			
					06.930		4	48I	
					07.004 RP 95- 6	RAMP 6 FR IS 95 EB TO MD 201 SB			
		CURBED			07.020				
					07.020 RP 95- 3	RAMP 3 FR RAMP 6 (FR IS 95) TO MD 201 NB			
					07.020	TRAFFIC SIGNAL			
					07.020	DIRECTIONAL CROSSOVER			
					07.051	SPEED LIMIT 40 MPH			
		UNPROTECTED			07.130				
					07.130 RP 95- 5	RAMP 5 FR MD 201 SB TO IS 95 EB			
					07.140	BEGIN BRIDGE			
	URB MINOR ART	CURBED			07.170				33,580
					07.170 IS 95	CAPITAL BELTWAY			
					07.170	STRUC #16140			
					07.170	EXIT #23			
					07.190	END BRIDGE			
					07.200		4	72I	
					07.200 RP 95- 1	RAMP 1 FR MD 201 NB TO IS 95 WB			
					07.310 RP 95- 2	RAMP 2 FR IS 95 WB TO MD 201 NB			
					07.310	TRAFFIC SIGNAL			
					07.310	DIRECTIONAL CROSSOVER			

*A,B = UNIMPROVED; C = GRADED & DRAINED; D,E = SOIL, GRAVEL, STONE; F,G = LOW TYPE BITUMINOUS
H,I = HIGH TYPE BITUMINOUS; J = CONCRETE; K = BRICK; L = BLOCK

STATE HIGHWAY ADMINISTRATION OF MARYLAND
HIGHWAY INFORMATION SERVICES DIVISION
DATA SUPPORT GROUP

STATE HIGHWAY LOCATION REFERENCE

COUNTY: PRINCE GEORGE'S

DISTRICT: 3

DATE: 12/31/09

ROUTE NUMBER: MD 201 CONTINUED

INVENTORY DIRECTION: NORTH

ROUTE NAME: KENILWORTH AVE

STATE SYSTEM	FUNCTIONAL CLASS	MEDIAN TYPE	ACCESS CONTROL	NHS	MILEPOINT	MILEPOINT DESCRIPTION	MARKED LANES	SURFACE WIDTH/TYPE*	AADT
STATE SECONDARY	U URB MINOR ART	CURBED UNPROTECTED	PARTIAL	NHS	07.370 RP 95- 8	RAMP 8 FR MD 201 SB TO IS 95 WB	4	72I	33,580
					07.384				
					07.400	STRUC #16139			
					07.430	SPUR TO CRESENT DR			
			NONE		07.450		4	48I	
					07.450 MU 70	CRESCENT RD			
					07.450	TRAFFIC SIGNAL			
					07.450	CROSSOVER			
					07.580	SPEED LIMIT 40 MPH			
					07.590	SPUR FR IVY LA			
		CURBED			07.610				
					07.610 MU231	IVY LA			
					07.610	TRAFFIC SIGNAL			
					07.610	CROSSOVER			
					07.620	SPUR TO IVY LA			
	R	NONE (UNDIV)		NOT NHS	07.860				
NAME: EDMONSTON AVE					07.860 MU 40	CHERRYWOOD LA			
					07.860	OUT CORP LMTS GREENBELT			
					07.860	TRAFFIC SIGNAL			
					07.860	CROSSOVER			
					07.962		2	36I	
					08.030		2	24I	
					08.270	STRUC #16111 BEAVER DAM CREEK			
					08.800				23,200
					08.800 CO 20	SUNNYSIDE AVE			
					08.800	TRAFFIC SIGNAL			
					09.100 CO 27	BEAVER DAM RD			
					09.320		3	36I	
					09.380	SPUR TO POWDER MILL RD			
					09.390	SPUR FR MD 212			
					09.400 MD212A	POWDER MILL RD			
					09.400 GV 6	POWDER MILL RD			
					09.400 CO 38	EDMONSTON RD (AHEAD)			
					09.400	TRAFFIC SIGNAL			

*A,B = UNIMPROVED; C = GRADED & DRAINED; D,E = SOIL,GRAVEL,STONE; F,G = LOW TYPE BITUMINOUS
H,I = HIGH TYPE BITUMINOUS; J = CONCRETE; K= BRICK; L = BLOCK

STATE HIGHWAY ADMINISTRATION OF MARYLAND
HIGHWAY INFORMATION SERVICES DIVISION
DATA SUPPORT GROUP

STATE HIGHWAY LOCATION REFERENCE

COUNTY: PRINCE GEORGE'S

DISTRICT: 3

DATE: 12/31/09

ROUTE NUMBER: MD 201A

INVENTORY DIRECTION: NORTH

ROUTE NAME: NO NAME

STATE SYSTEM	FUNCTIONAL CLASS	MEDIAN TYPE	ACCESS CONTROL	NHS	MILEPOINT	MILEPOINT DESCRIPTION	MARKED LANES	SURFACE WIDTH/TYPE*	AADT
STATE SECONDARY	U URB LOCAL	CURBED	NONE	NOT NHS	00.000		2	40I	0
					00.000 MD201	KENILWORTH AVE			
					00.070	SPUR TO MD 769C			
					00.080 MD769C	48TH ST			
					00.080	STOP SIGN			

ROUTE NUMBER: MD 202

INVENTORY DIRECTION: NORTH

ROUTE NAME: LARGO RD

STATE SYSTEM	FUNCTIONAL CLASS	MEDIAN TYPE	ACCESS CONTROL	NHS	MILEPOINT	MILEPOINT DESCRIPTION	MARKED LANES	SURFACE WIDTH/TYPE*	AADT
STATE SECONDARY	R URB OPA	NONE (UNDIV)	NONE	NOT NHS	00.000		4	48I	17,642
					00.000 MD725	MARLBORO PIKE			
					00.000	TRAFFIC SIGNAL			
					00.030	STRUC #16032 COLLINGTON BRANCH			
					00.080		3	36I	
					00.100 CO5181	BUCK LA			
					00.132	SPEED LIMIT 40 MPH			
					00.260 CO560	CHELSEA LA			
					00.316	SPEED LIMIT 35 MPH			
					00.510		2	24I	
					00.580 CO561	CRESCENT DR			
					00.620 CO561	CRESCENT DR			
					00.640	SPEED LIMIT 40 MPH			
					01.010	SPEED LIMIT 50 MPH			
					01.280 CO1986	KENT DR			
					01.610		2	34I	
					01.666		2	30I	
					01.690 CO1505	ETON DR			
					01.810		2	24I	
					01.990		2	30I	
					02.070		2	24I	
					02.070 CO3430	OLD LARGO RD			
					02.070 CO5949	KIRKHAM LA			
					02.120		2	30I	

*A,B = UNIMPROVED; C = GRADED & DRAINED; D,E = SOIL, GRAVEL, STONE; F,G = LOW TYPE BITUMINOUS
H,I = HIGH TYPE BITUMINOUS; J = CONCRETE; K = BRICK; L = BLOCK

STATE HIGHWAY LOCATION REFERENCE

COUNTY: PRINCE GEORGE'S
DISTRICT: 3
DATE: 12/31/09

ROUTE NUMBER: MD 202 CONTINUED
INVENTORY DIRECTION: NORTH
ROUTE NAME: LARGO RD

STATE SYSTEM	FUNCTIONAL CLASS	MEDIAN TYPE	ACCESS CONTROL	NHS	MILEPOINT	MILEPOINT DESCRIPTION	MARKED LANES	SURFACE WIDTH/TYPE*	AADT
STATE SECONDARY	R URB OPA	NONE (UNDIV)	NONE	NOT NHS	02.200 CO1509	BROCK DR	2	30I	17,642
					02.226		2	42I	
					02.315		2	30I	
					02.350 CO6696	OLD LARGO RD			
					02.400		2	24I	
					02.550		2	30I	
					02.650 CO3428	OLD LARGO RD			
					02.700		2	40I	
					02.732		2	30I	
		PAINTED			02.820		2	24I	
		NONE (UNDIV)			02.930		2	30I	23,132
					02.930 CO1955	TOWN FARM RD			
		PAINTED			02.970		2	32I	
					03.021		2	24I	
		NONE (UNDIV)			03.340				
					03.340 CO3428	OLD LARGO RD			
		PAINTED			03.358				
		NONE (UNDIV)			03.468				
					03.601	SPEED LIMIT 50 MPH			
					03.630 CO5848	WATER FOWL WAY			
					03.630	WATER FOWL WAY			
		PAINTED			03.660				
		NONE (UNDIV)			03.679				
		PAINTED			03.770				
					03.810		4	48I	
		UNPROTECTED			03.864				
					03.960 CO4748	HANCOCK DR			
					03.960 CO5795	BLACK SWAN DR			
					03.960	TRAFFIC SIGNAL			
					03.960	CROSSOVER			
					04.150 CO5225	ROBERT LEWIS AVE			
					04.150	DIRECTIONAL CROSSOVER			
					04.350				26,592
					04.350 MD193	WATKINS PARK DR			
					04.350	TRAFFIC SIGNAL			

*A,B = UNIMPROVED; C = GRADED & DRAINED; D,E = SOIL, GRAVEL, STONE; F,G = LOW TYPE BITUMINOUS
H,I = HIGH TYPE BITUMINOUS; J = CONCRETE; K = BRICK; L = BLOCK

STATE HIGHWAY ADMINISTRATION OF MARYLAND
HIGHWAY INFORMATION SERVICES DIVISION
DATA SUPPORT GROUP

STATE HIGHWAY LOCATION REFERENCE

COUNTY: PRINCE GEORGE'S

DISTRICT: 3

DATE: 12/31/09

ROUTE NUMBER: MD 202 CONTINUED

INVENTORY DIRECTION: NORTH

ROUTE NAME: LARGO RD

STATE SYSTEM	FUNCTIONAL CLASS	MEDIAN TYPE	ACCESS CONTROL	NHS	MILEPOINT	MILEPOINT DESCRIPTION	MARKED LANES	SURFACE WIDTH/TYPE*	AADT
STATE SECONDARY	R URB OPA	UNPROTECTED	NONE	NOT NHS	04.350	CROSSOVER	4	48I	26,592
					04.646	BASEBALL FIELD			
					04.646	CROSSOVER			
					04.668	SPUR TO ATHLETIC FIELD			
					04.958	DIRECTIONAL CROSSOVER			
					04.958	WOOD BRANCH CT			
					05.049	CELL PHONE TOWER			
					05.140	STRUC #16031 WESTERN BRANCH			
					05.370				38,142
					05.370 CO 97	WHITE HOUSE RD			
					05.370	CROSSOVER			
					05.370	TRAFFIC SIGNAL			
					05.670 CO4597	LENOX DR			
					05.670 CO5574	DUNLORING DR			
					05.670	CROSSOVER			
					05.855	SPUR FR MT. LUBENTIA WAY			
					05.870 CO4743	MT LUBENTIA WAY			
					05.870 CO5478	DRUMSHEUGH LA			
					05.870	TRAFFIC SIGNAL			
					05.870	CROSSOVER			
					05.873	SPUR TO LUBENTIA WAY			
					06.040	MT. EPHRAIM BAPTIST			
					06.040	CROSSOVER			
					06.170 CO5395	HOMESTEAD DR			
					06.280 CO2578	KETTERING DR			
					06.280 CO4736	KETTERING DR W			
					06.280	TRAFFIC SIGNAL			
					06.280	CROSSOVER			
		CURBED			06.580				
					06.580	DIRECTIONAL CROSSOVER			
					06.660 CO3374	CASTLETON DR			
					06.690	DIRECTIONAL CROSSOVER			
					06.690	TRAFFIC SIGNAL			
		UNPROTECTED			06.720				

*A,B = UNIMPROVED; C = GRADED & DRAINED; D,E = SOIL, GRAVEL, STONE; F,G = LOW TYPE BITUMINOUS
H,I = HIGH TYPE BITUMINOUS; J = CONCRETE; K = BRICK; L = BLOCK

STATE HIGHWAY ADMINISTRATION OF MARYLAND
HIGHWAY INFORMATION SERVICES DIVISION
DATA SUPPORT GROUP

STATE HIGHWAY LOCATION REFERENCE

COUNTY: PRINCE GEORGE'S
DISTRICT: 3
DATE: 12/31/09

ROUTE NUMBER: MD 202 CONTINUED
INVENTORY DIRECTION: NORTH
ROUTE NAME: LARGO RD

STATE SYSTEM	FUNCTIONAL CLASS	MEDIAN TYPE	ACCESS CONTROL	NHS	MILEPOINT	MILEPOINT DESCRIPTION	MARKED LANES	SURFACE WIDTH/TYPE*	AADT
STATE SECONDARY	R URB OPA	UNPROTECTED	NONE	NOT NHS	06.720	ENT TO PRINCE GEORGE'S COMM COLLEGE	4	48I	38,142
					06.720	TRAFFIC SIGNAL			
					06.720	DIRECTIONAL CROSSOVER			
					06.740	SPUR TO PG COMM COLLEGE			
					06.900		5	60I	
					07.000	SPUR FR CAMPUS WAY SOUTH			
					07.010 CO4638	CAMPUS WAY SOUTH			
					07.010	TRAFFIC SIGNAL			
					07.010	CROSSOVER			
					07.030	SPUR TO CAMPUS WAY SOUTH			
					07.112	NO NAME			
					07.202		4	48I	
			PARTIAL		07.270		5	60I	
					07.270 MD977F	NO NAME			
					07.360 RP202- 6	RAMP 6 FR MD 214 EB TO MD 202 SB			
		POSITIVE BARRIER			07.580				
					07.580 RP202- 3	RAMP 3 FR MD 214 EB TO MD 202 NB			
					07.580 RP202- 5	RAMP 5 FR MD 202 SB TO MD 214 EB			
		UNPROTECTED			07.590				
					07.650				54,712
					07.650 MD214	CENTRAL AVE			
					07.650	STRUC #16241			
					07.760		6	72I	
					07.760 RP202- 1	RAMP 1 FR MD 202 NB TO MD 214 WB			
		POSITIVE BARRIER			07.827				
					07.850 RP202- 8	RAMP 8 FR MD 202 SB TO MD 214 WB			
					07.910 RP202- 2	RAMP 2 FR MD 214 WB TO MD 202 NB			
		UNPROTECTED			08.010				
					08.010	SPUR TO LAKE ARBOR WAY			
					08.010	SPUR FR ARENA DR			
			NONE		08.050				
					08.050 CO3460	LAKE ARBOR WAY			
					08.050 CO5342	ARENA DR			
					08.050	TRAFFIC SIGNAL			

*A,B = UNIMPROVED; C = GRADED & DRAINED; D,E = SOIL, GRAVEL, STONE; F,G = LOW TYPE BITUMINOUS
H,I = HIGH TYPE BITUMINOUS; J = CONCRETE; K = BRICK; L = BLOCK

STATE HIGHWAY ADMINISTRATION OF MARYLAND
HIGHWAY INFORMATION SERVICES DIVISION
DATA SUPPORT GROUP

STATE HIGHWAY LOCATION REFERENCE

COUNTY: PRINCE GEORGE'S

DISTRICT: 3

DATE: 12/31/09

ROUTE NUMBER: MD 202 CONTINUED

INVENTORY DIRECTION: NORTH

ROUTE NAME: LARGO RD

STATE SYSTEM	FUNCTIONAL CLASS	MEDIAN TYPE	ACCESS CONTROL	NHS	MILEPOINT	MILEPOINT DESCRIPTION	MARKED LANES	SURFACE WIDTH/TYPE*	AADT
STATE SECONDARY	R URB OPA	UNPROTECTED	NONE	NOT NHS	08.080	SPUR FR LAKE ARBOR WAY	6	72I	54,712
					08.100	SPUR TO ARENA DR			
					08.380 CO4802	TECHNOLOGY WAY			
					08.380	TRAFFIC SIGNAL			
					08.380	CROSSOVER			
					08.720	SPUR TO LOTTSFORD RD			
					08.720	SPUR FR LOTTSFORD RD			
		CURBED			08.740				
					08.740 CO 64	LOTTSFORD RD			
					08.740	TRAFFIC SIGNAL			
					08.770	SPUR FR LOTTSFORD RD			
					08.770	SPUR TO LOTTSFORD RD			
		UNPROTECTED			09.111				
					09.140	SPUR FR MCCORMICK DR			
					09.150	SPUR TO ST JOSEPHS DR			
		CURBED			09.160		5	60I	
NAME: LANDOVER RD					09.160 CO3132	ST JOSEPHS DR			
					09.160 CO4565	MCCORMICK DR			
					09.160	TRAFFIC SIGNAL			
					09.160	CROSSOVER			
					09.170		4	48I	
					09.170	SPUR TO MCCORMICK DR			
					09.222		5	60I	
			PARTIAL		09.250				
					09.320 RP 95- 4	RAMP 4 FR IS 95 NB TO MD 202 EB			
					09.350 RP 95- 2	RAMP 2 FR MD 202 WB TO IS 95 NB			
					09.406	TRAFFIC SIGNAL			
					09.406	CROSSOVER			
					09.406 RP 95-10	RP 10 FR RP 4 TO WB MD 202			
					09.416 RP 95- 9	RAMP 9 FR MD 202 SB TO RAMP 2 (TO IS 95)			
					09.448 RP 95- 3	RAMP 3 FR MD 202 EB TO IS 95 NB			
					09.520	BEGIN BRIDGE			
					09.550		4	48I	50,622
					09.550 IS 95	CAPITAL BELTWAY			

*A,B = UNIMPROVED; C = GRADED & DRAINED; D,E = SOIL, GRAVEL, STONE; F,G = LOW TYPE BITUMINOUS
H,I = HIGH TYPE BITUMINOUS; J = CONCRETE; K = BRICK; L = BLOCK

STATE HIGHWAY ADMINISTRATION OF MARYLAND
HIGHWAY INFORMATION SERVICES DIVISION
DATA SUPPORT GROUP

STATE HIGHWAY LOCATION REFERENCE

COUNTY: PRINCE GEORGE'S

DISTRICT: 3

DATE: 12/31/09

ROUTE NUMBER: MD 202 CONTINUED

INVENTORY DIRECTION: NORTH

ROUTE NAME: LANDOVER RD

STATE SYSTEM	FUNCTIONAL CLASS	MEDIAN TYPE	ACCESS CONTROL	NHS	MILEPOINT	MILEPOINT DESCRIPTION	MARKED LANES	SURFACE WIDTH/TYPE*	AADT
STATE SECONDARY	R URB OPA	CURBED	PARTIAL	NOT NHS	09.550	STRUC #16150	4	48I	50,622
					09.550	EXIT #17			
					09.561	END BRIDGE			
					09.610 RP 95- 5	RAMP 5 FR IS 95 SB TO MD 202 EB			
					09.640 RP 95- 7	RAMP 7 FR MD 202 WB TO RAMP 6 (TO IS 95)			
					09.640	TRAFFIC SIGNAL			
					09.640	DIRECTIONAL CROSSOVER			
					09.690		5	60I	
					09.690 RP 95- 8	RAMP 8 FR IS 95 SB TO MD 202 WB			
					09.750 RP 95- 6	RAMP 6 FR MD 202 EB TO IS 95 SB			
					09.990	SPUR TO BRIGHTSEAT RD			
					10.020		6	72I	42,242
					10.020 CO 76	BRIGHTSEAT RD			
					10.020 MD202E	BRIGHTSEAT RD			
					10.020	TRAFFIC SIGNAL			
					10.050	SPUR FR BRIGHTSEAT RD			
					10.100	SPEED LIMIT 40 MPH			
					10.320 CO1483	BARLOWE RD			
					10.320	TRAFFIC SIGNAL			
					10.320	CROSSOVER			
					10.360	STRUC #16198 CATTAIL BRANCH			
					10.610 OP1213	KENMOOR DR			
					10.610	TRAFFIC SIGNAL			
					10.730 CO1227	MATTHEW HENSON AVE			
					10.730	CROSSOVER			
					10.850 RP202- 4	RAMP 4 FR MD 704 NB TO MD 202 EB			
					10.860 RP202- 2	RAMP 2 FR MD 202 WB TO MD 704 NB			
					10.910 RP202- 3	RAMP 3 FR MD 202 EB TO MD 704 NB			
					10.930 RP202- 1	RAMP 1 FR MD 704 NB TO MD 202 WB			
					10.970				37,612
					10.970 MD704	MARTIN LUTHER KING JR HWY			
					10.970	STRUC #16030			
					11.020 RP202- 5	RAMP 5 FR MD 704 SB TO MD 202 EB			
					11.030 RP202- 7	RAMP 7 FR MD 202 WB TO MD 704 SB			

*A,B = UNIMPROVED; C = GRADED & DRAINED; D,E = SOIL,GRAVEL,STONE; F,G = LOW TYPE BITUMINOUS
H,I = HIGH TYPE BITUMINOUS; J = CONCRETE; K= BRICK; L = BLOCK

STATE HIGHWAY ADMINISTRATION OF MARYLAND
HIGHWAY INFORMATION SERVICES DIVISION
DATA SUPPORT GROUP

STATE HIGHWAY LOCATION REFERENCE

COUNTY: PRINCE GEORGE'S
DISTRICT: 3
DATE: 12/31/09

ROUTE NUMBER: MD 202 CONTINUED
INVENTORY DIRECTION: NORTH
ROUTE NAME: LANDOVER RD

STATE SYSTEM	FUNCTIONAL CLASS	MEDIAN TYPE	ACCESS CONTROL	NHS	MILEPOINT	MILEPOINT DESCRIPTION	MARKED LANES	SURFACE WIDTH/TYPE*	AADT
STATE SECONDARY	R URB OPA	CURBED	PARTIAL	NOT NHS	11.110 RP202- 6	RAMP 6 FR MD 202 EB TO MD 704 SB	6	72I	37,612
					11.130 RP202- 8	RAMP 8 FR MD 704 SB TO MD 202 WB			
			NONE		11.170				
					11.170	SPEED LIMIT 35 MPH			
					11.250 MD977H	PROSPECT ST			
					11.250	CROSSOVER			
					11.321	KENTLAND VFD			
					11.350 CO859	FIRE HOUSE RD			
					11.350	TRAFFIC SIGNAL			
					11.350	CROSSOVER			
					11.460 CO3290	DODGE PARK RD			
					11.460	TRAFFIC SIGNAL			
					11.460	CROSSOVER			
					11.550 CO3361	KENT VILLAGE DR			
					11.670				45,682
					11.670 CO3688	KENT TOWN PL			
					11.670 CO804	75TH AVE			
					11.670	TRAFFIC SIGNAL			
					11.670	CROSSOVER			
					11.740 OP4519	KENT TOWN DR			
					11.850 CO687	PINEBROOK AVE			
					11.850	CROSSOVER			
					11.850	TRAFFIC SIGNAL			
					11.850	PINEBROOK RD			
				NHS	11.950				
					11.950 CO1210	OLD LANDOVER RD			
					11.950	CROSSOVER			
					11.950	TRAFFIC SIGNAL			
					12.070	STRUC #16119 BEAVER DAM CREEK			
					12.170		5	60I	
					12.210	BEGIN BRIDGE			
					12.230	R/R #ATK 529 589 V			
					12.230	STRUC #16029			
					12.230	R/R METRORAIL			
					12.247		4	48I	

*A,B = UNIMPROVED; C = GRADED & DRAINED; D,E = SOIL,GRAVEL,STONE; F,G = LOW TYPE BITUMINOUS
H,I = HIGH TYPE BITUMINOUS; J = CONCRETE; K= BRICK; L = BLOCK

STATE HIGHWAY ADMINISTRATION OF MARYLAND
HIGHWAY INFORMATION SERVICES DIVISION
DATA SUPPORT GROUP

STATE HIGHWAY LOCATION REFERENCE

COUNTY: PRINCE GEORGE'S

DISTRICT: 3

DATE: 12/31/09

ROUTE NUMBER: MD 202 CONTINUED

INVENTORY DIRECTION: NORTH

ROUTE NAME: LANDOVER RD

STATE SYSTEM	FUNCTIONAL CLASS	MEDIAN TYPE	ACCESS CONTROL	NHS	MILEPOINT	MILEPOINT DESCRIPTION	MARKED LANES	SURFACE WIDTH/TYPE*	AADT
STATE SECONDARY	R URB OPA	CURBED	NONE	NHS	12.250	END BRIDGE	4	48I	45,682
					12.270 RP 50- 3	RAMP 3 FR US 50 EB TO MD 202 NB			
					12.290	BEGIN BRIDGE			
				NOT NHS	12.310				33,102
					12.310 US 50	JOHN HANSON HWY			
					12.310	STRUC #16105			
					12.330	END BRIDGE			
					12.370 RP 50- 6	RAMP 6 FR US 50 EB TO MD 202 SB			
					12.380 RP 50- 1	RAMP 1 FR MD 202 NB TO US 50 WB			
					12.400 RP 50- 4	RAMP 4 FR MD 202 NB TO RAMP 5 (TO US 50)			
					12.400	DIRECTIONAL CROSSOVER			
					12.400	TRAFFIC SIGNAL			
					12.420 RP 50- 7	RAMP 7 FR RAMP 2 (FR US 50) TO MD 202 SB			
					12.420	TRAFFIC SIGNAL			
					12.420	CROSSOVER			
	U				12.460		5	60I	
					12.460	IN CORP LIMITS OF CHEVERLY			
					12.470 RP 50- 2	RAMP 2 FR US 50 WB TO MD 202 NB			
		UNPROTECTED			12.480				
					12.480 RP 50- 8	RAMP 8 FR MD 202 SB TO US 50 WB			
		CURBED			12.530				
					12.590		6	72I	
					12.590 MU205	KILMER ST			
					12.590	TRAFFIC SIGNAL			
	R				12.620	OUT CORP LMTS CHEVERLY			
					12.910 CO1217	63RD PL			
					12.910 CO1734	OLD LANDOVER RD			
					12.910	CROSSOVER			
					12.960 CO417	63RD AVE			
					13.000 CO3658	63RD AVE			
					13.050 MU621	62ND PL			
					13.050 CO3667	NEIGHBOR LA			
					13.050	TRAFFIC SIGNAL			
					13.050	CROSSOVER			

*A,B = UNIMPROVED; C = GRADED & DRAINED; D,E = SOIL, GRAVEL, STONE; F,G = LOW TYPE BITUMINOUS
H,I = HIGH TYPE BITUMINOUS; J = CONCRETE; K = BRICK; L = BLOCK

STATE HIGHWAY ADMINISTRATION OF MARYLAND
HIGHWAY INFORMATION SERVICES DIVISION
DATA SUPPORT GROUP

STATE HIGHWAY LOCATION REFERENCE

COUNTY: PRINCE GEORGE'S
DISTRICT: 3
DATE: 12/31/09

ROUTE NUMBER: MD 202 CONTINUED
INVENTORY DIRECTION: NORTH
ROUTE NAME: LANDOVER RD

STATE SYSTEM	FUNCTIONAL CLASS	MEDIAN TYPE	ACCESS CONTROL	NHS	MILEPOINT	MILEPOINT DESCRIPTION	MARKED LANES	SURFACE WIDTH/TYPE*	AADT
STATE SECONDARY	R URB OPA	CURBED	NONE	NOT NHS	13.240		6	68I	33,102
					13.280				33,692
					13.280	MU 59			
					13.280	CHEVERLY AVE			
					13.280	TRAFFIC SIGNAL			
					13.280	CROSSOVER			
					13.330	SPUR TO CHEVERLY AVE			
					13.370	MD202B			
					13.370	NO NAME			
					13.370	TRAFFIC SIGNAL			
					13.370	CROSSOVER			
					13.380	SPUR TO MD 202B			
					13.420		6	72I	23,462
					13.420	MD295			
					13.420	BALTIMORE WASHINGTON PKWY			
					13.420	STRUC #P FH13			
					13.470	RP295- 7			
					13.470	RAMP 7 FR MD 202 WB TO MD 295 SB			
					13.470	RP295- 8			
					13.470	RAMP 8 FR MD 295 SB TO MD 202 WB			
					13.470	TRAFFIC SIGNAL			
					13.470	CROSSOVER			
					13.490	MU580			
					13.540	58TH PL			
					13.540	CO257			
					13.600	58TH AVE			
					13.600	CO258			
					13.600	57TH AVE			
					13.600	TRAFFIC SIGNAL			
					13.690	CO245			
					13.690	56TH PL			
					13.720	CO330			
					13.720	QUINCY ST			
					13.740	CO506			
					13.740	56TH AVE			
					13.740	CROSSOVER			
					13.810	CO505			
					13.810	RANDOLPH ST			
					13.870		5	72I	
					13.870	CO897			
					13.870	55TH AVE			
					13.870	CROSSOVER			
					13.900	SPUR TO MD 450			
					13.920	MD450			
					13.920	ANNAPOLIS RD			
					13.920	TRAFFIC SIGNAL			

*A,B = UNIMPROVED; C = GRADED & DRAINED; D,E = SOIL, GRAVEL, STONE; F,G = LOW TYPE BITUMINOUS
H,I = HIGH TYPE BITUMINOUS; J = CONCRETE; K = BRICK; L = BLOCK

STATE HIGHWAY LOCATION REFERENCE

COUNTY: PRINCE GEORGE'S
DISTRICT: 3
DATE: 12/31/09

ROUTE NUMBER: MD 202B
INVENTORY DIRECTION: SOUTH
ROUTE NAME: NO NAME

STATE SYSTEM	FUNCTIONAL CLASS	MEDIAN TYPE	ACCESS CONTROL	NHS	MILEPOINT	MILEPOINT DESCRIPTION	MARKED LANES	SURFACE WIDTH/TYPE*	AADT
STATE SECONDARY	U URB LOCAL	CURBED	NONE	NOT NHS	00.000		2	36I	8,399
					00.000 MD202	LANDOVER RD			
					00.000	TRAFFIC SIGNAL			
					00.010	SPUR FR MD 202			
					00.090		2	42I	
					00.115		2	33I	
					00.130		2	36I	
					00.130 RP295- 3	RAMP 3 FR MD 202B TO RAMP 2 (TO MD 295)			
		NONE (UNDIV)			00.140		2	28I	
					00.140 RP295- 2	RAMP 2 FR MD 202B WB TO MD 295 NB			
					00.140	STOP SIGN			
					00.150 RP295- 1	RAMP 1 FR RAMP 4 (FR MD 295) TO MD 202B			
					00.160 RP295- 4	RAMP 4 FR MD 295 NB TO MD 202B EB			
					00.160	OUT CORP LMTS CHEVERLY			
					00.160 CO4853	MERCY LA (AHEAD)			

ROUTE NUMBER: MD 202C
INVENTORY DIRECTION: NORTH
ROUTE NAME: HARRY S TRUMAN DR

STATE SYSTEM	FUNCTIONAL CLASS	MEDIAN TYPE	ACCESS CONTROL	NHS	MILEPOINT	MILEPOINT DESCRIPTION	MARKED LANES	SURFACE WIDTH/TYPE*	AADT
STATE SECONDARY	R URB MINOR ART	UNPROTECTED	NONE	NOT NHS	01.890		4	48I	3,930
		CURBED			01.890 CO3465	HARRY S TRUMAN DR (BACK)			
					01.900				
					01.900 CO5261	CAPITAL LA			
					01.900	CROSSOVER			
					01.970 RP202- 7	RAMP 7 FR RAMP 6 (FR MD 214) TO MD 202C			
					01.970	TRAFFIC SIGNAL			
					01.970	CROSSOVER			
		NONE (UNDIV)			01.990		3	36I	
					02.030		4	48I	
					02.030 RP202- 9	RAMP 9 FR RAMP 7 (FR MD 214) TO MD 202C			
					02.080 MD214	CENTRAL AVE			

*A,B = UNIMPROVED; C = GRADED & DRAINED; D,E = SOIL,GRAVEL,STONE; F,G = LOW TYPE BITUMINOUS
H,I = HIGH TYPE BITUMINOUS; J = CONCRETE; K= BRICK; L = BLOCK

STATE HIGHWAY LOCATION REFERENCE

COUNTY: PRINCE GEORGE'S

DISTRICT: 3

DATE: 12/31/09

ROUTE NUMBER: MD 202C CONTINUED

INVENTORY DIRECTION: NORTH

ROUTE NAME: HARRY S TRUMAN DR

STATE SYSTEM	FUNCTIONAL CLASS	MEDIAN TYPE	ACCESS CONTROL	NHS	MILEPOINT	MILEPOINT DESCRIPTION	MARKED LANES	SURFACE WIDTH/TYPE*	AADT
STATE SECONDARY	R URB MINOR ART	NONE (UNDIV)	NONE	NOT NHS	02.080	STRUC #16242	4	48I	3,930
					02.170		3	36I	
					02.170 CO4493	LARGO DR WEST			
					02.170 CO5410	LARGO CENTER DR			
					02.170	TRAFFIC SIGNAL			
					02.190 OP4762	HARRY S TRUMAN DR (AHEAD)			

ROUTE NUMBER: MD 202D

INVENTORY DIRECTION: WEST

ROUTE NAME: SHERIFF RD

STATE SYSTEM	FUNCTIONAL CLASS	MEDIAN TYPE	ACCESS CONTROL	NHS	MILEPOINT	MILEPOINT DESCRIPTION	MARKED LANES	SURFACE WIDTH/TYPE*	AADT
STATE SECONDARY	R URB MINOR ART	NONE (UNDIV)	NONE	NOT NHS	00.000		2	24I	12,770
					00.000 MD202E	BRIGHTSEAT RD			
					00.000 CO5801	REDSKINS RD			
					00.000	TRAFFIC SIGNAL			
					00.040		4	48I	
					00.040	SPUR FR MD 202E			
					00.050	SPUR TO REDSKINS RD			
					00.090	STRUC #16262 CATTAIL BRANCH			
					00.110 CO 75	SHERIFF RD (AHEAD)			

ROUTE NUMBER: MD 202E

INVENTORY DIRECTION: SOUTH

ROUTE NAME: BRIGHTSEAT RD

STATE SYSTEM	FUNCTIONAL CLASS	MEDIAN TYPE	ACCESS CONTROL	NHS	MILEPOINT	MILEPOINT DESCRIPTION	MARKED LANES	SURFACE WIDTH/TYPE*	AADT
STATE SECONDARY	R URB MINOR ART	NONE (UNDIV)	NONE	NOT NHS	01.350		5	70I	13,961
					01.350 CO 76	BRIGHTSEAT RD (BACK)			
					01.350 MD202	LANDOVER RD			
					01.350	TRAFFIC SIGNAL			
					01.390		6	70I	
					01.390	SPUR TO MD 202			
					01.420		6	72I	
		CENTER TLA (UNDIV)			01.470		5	60I	

*A,B = UNIMPROVED; C = GRADED & DRAINED; D,E = SOIL, GRAVEL, STONE; F,G = LOW TYPE BITUMINOUS
H,I = HIGH TYPE BITUMINOUS; J = CONCRETE; K = BRICK; L = BLOCK

STATE HIGHWAY LOCATION REFERENCE

COUNTY: PRINCE GEORGE'S
DISTRICT: 3
DATE: 12/31/09

ROUTE NUMBER: MD 202E CONTINUED

INVENTORY DIRECTION: SOUTH

ROUTE NAME: BRIGHTSEAT RD

STATE SYSTEM	FUNCTIONAL CLASS	MEDIAN TYPE	ACCESS CONTROL	NHS	MILEPOINT	MILEPOINT DESCRIPTION	MARKED LANES	SURFACE WIDTH/TYPE*	AADT
STATE SECONDARY	R URB MINOR ART	NONE (UNDIV)	NONE	NOT NHS	01.550		5	60I	13,961
					01.556	SPUR FR MD 202D			
					01.568	SPUR TO MD 202D			
					01.600		3	36I	11,181
					01.600 MD202D	SHERIFF RD			
					01.600 CO5801	REDSKINS RD			
					01.600	TRAFFIC SIGNAL			
					01.640 CO 76	BRIGHTSEAT RD (AHEAD)			
					01.640	SPUR TO MD 202E			

ROUTE NUMBER: MD 202F

INVENTORY DIRECTION: WEST

ROUTE NAME: ARENA DR

STATE SYSTEM	FUNCTIONAL CLASS	MEDIAN TYPE	ACCESS CONTROL	NHS	MILEPOINT	MILEPOINT DESCRIPTION	MARKED LANES	SURFACE WIDTH/TYPE*	AADT
STATE SECONDARY	R URB MINOR ART	NONE (UNDIV)	NONE	NOT NHS	00.860		4	48I	11,750
					00.860 CO5342	ARENA DR (BACK)			
					00.860 RP 95- 4	RAMP 4 FR IS 95 NB TO MD 202F EB			
					00.890 RP 95- 2	RAMP 2 FR MD 202F WB TO IS 95 NB			
					00.890 RP 95- 1	RAMP 1 FR RAMP 4 (FR IS 95) TO MD 202F			
					00.890	TRAFFIC SIGNAL			
					00.920	BEGIN BRIDGE			
					00.960 IS 95	CAPITAL BELTWAY			
					00.960	STRUC #16177			
					00.990	END BRIDGE			
					01.040		5	60I	
					01.040 RP 95- 6	RAMP 6 FR MD 202F EB TO IS 95 SB			
					01.040 RP 95- 8	RAMP 8 FR IS 95 SB TO MD 202F WB			
					01.040	TRAFFIC SIGNAL			
					01.130 CO 76	BRIGHTSEAT RD			
					01.130 CO5922	BISHOP PEEBLES DR (AHEAD)			
					01.130	TRAFFIC SIGNAL			

*A,B = UNIMPROVED; C = GRADED & DRAINED; D,E = SOIL,GRAVEL,STONE; F,G = LOW TYPE BITUMINOUS
H,I = HIGH TYPE BITUMINOUS; J = CONCRETE; K = BRICK; L = BLOCK

STATE HIGHWAY ADMINISTRATION OF MARYLAND
HIGHWAY INFORMATION SERVICES DIVISION
DATA SUPPORT GROUP

STATE HIGHWAY LOCATION REFERENCE

COUNTY: PRINCE GEORGE'S
DISTRICT: 3
DATE: 12/31/09

ROUTE NUMBER: MD 208
INVENTORY DIRECTION: NORTH
ROUTE NAME: 38TH AVE

STATE SYSTEM	FUNCTIONAL CLASS	MEDIAN TYPE	ACCESS CONTROL	NHS	MILEPOINT	MILEPOINT DESCRIPTION	MARKED LANES	SURFACE WIDTH/TYPE*	AADT
STATE SECONDARY	U URB COLL	NONE (UNDIV)	NONE	NOT NHS	00.000		2	36I	10,461
					00.000 US 1AL	BLADENSBURG RD			
					00.000	TRAFFIC SIGNAL			
					00.140 MU 40	PARKWOOD ST			
					00.180 MU8010	ALLEY #1			
					00.200		2	40I	
					00.200 MU 31	COTTAGE TERR #1			
NAME: 38TH ST					00.220	OUT CORP LMTS COTTAGE CITY			
					00.220	IN CORP LMTS BRENTWOOD			
					00.220	R/R #CSX 140 909 M			
					00.220	STRUC #16033			
					00.280		2	38I	
					00.280 MU 80	PERRY ST			
					00.330		2	34I	
					00.330 MU 90	QUINCY ST			
		CURBED			00.370		2	36I	
					00.370	SPUR FR US 1			
MUNICIPAL		NONE (UNDIV)			00.400				7,001
					00.400 US 1	RHODE ISLAND AVE			
					00.400	END STATE MAINTENANCE			
					00.400	BEGIN MUNICIPAL MAINTENANCE			
					00.400	TRAFFIC SIGNAL			
					00.420 MU 31	BUNKER HILL RD #1			
					00.460				
					00.460 MU8010	ALLEY #1			
					00.460	SPEED LIMIT 25 MPH			
					00.490 MU100	SHEPPARD CT			
					00.490 MU111	SHEPHERD ST			
					00.520 MU8020	ALLEY #2			
					00.550		2	30I	
					00.550 MU110	SHEPPARD ST			
					00.590 MU8030	ALLEY #3			
					00.610 MU120	TAYLOR ST			
					00.660 MU150	UTAH AVE			
					00.660	STOP SIGN			

*A,B = UNIMPROVED; C = GRADED & DRAINED; D,E = SOIL,GRAVEL,STONE; F,G = LOW TYPE BITUMINOUS
H,I = HIGH TYPE BITUMINOUS; J = CONCRETE; K= BRICK; L = BLOCK

STATE HIGHWAY ADMINISTRATION OF MARYLAND
HIGHWAY INFORMATION SERVICES DIVISION
DATA SUPPORT GROUP

STATE HIGHWAY LOCATION REFERENCE

COUNTY: PRINCE GEORGE'S
DISTRICT: 3
DATE: 12/31/09

ROUTE NUMBER: MD 208 CONTINUED
INVENTORY DIRECTION: NORTH
ROUTE NAME: 38TH ST

STATE SYSTEM	FUNCTIONAL CLASS	MEDIAN TYPE	ACCESS CONTROL	NHS	MILEPOINT	MILEPOINT DESCRIPTION	MARKED LANES	SURFACE WIDTH/TYPE*	AADT
MUNICIPAL	U URB COLL	NONE (UNDIV)	NONE	NOT NHS	00.670		2	30I	7,001
					00.720				
					00.720 MU140	UPSHUR ST			
					00.800 MU 61	JACKSON AVE #1			
					00.800 MU170	VOLTA AVE			
					00.800 MU160	VARNUM ST			
					00.800	STOP SIGN			
					00.890 MU180	WEBSTER ST			
					00.970 MU190	WINDOM RD			
					00.970	STOP SIGN			
					01.050		2	26I	
					01.050 MU 10	ALLISON ST			
STATE SECONDARY					01.110				
					01.110	OUT CORP LMTS BRENTWOOD			
					01.110	IN CORP LMTS HYATTSVILLE			
					01.110	END MUNICIPAL MAINTENANCE			
					01.110	BEGIN STATE MAINTENANCE			
					01.110	STRUC #16034 NORTHWEST BRANCH			
					01.110	SIGN: BEGIN STATE MAINTENANCE			
					01.134	SIGN: WELCOME CITY OF HYATTSVILLE			
					01.180 MU8270	GAINES ALLEY			
					01.370 MU8260	ALLEY #26			
	URB MINOR ART				01.410		2	24I	17,261
NAME: HAMILTON ST					01.410 MU180	JEFFERSON ST			
					01.410 MU151	HAMILTON ST #1			
					01.410	TRAFFIC SIGNAL			
		PAINTED			01.430		2	22I	
		NONE (UNDIV)			01.500		2	24I	
					01.500 MU9373	37TH PL			
					01.500	SPEED LIMIT 30 MPH			
					01.520 MU9372	37TH AVE #2			
					01.620		2	22I	
					01.620 MU9360	36TH AVE			
					01.710		4	48I	
					01.710 MU9353	35TH PL #1			

*A,B = UNIMPROVED; C = GRADED & DRAINED; D,E = SOIL,GRAVEL,STONE; F,G = LOW TYPE BITUMINOUS
H,I = HIGH TYPE BITUMINOUS; J = CONCRETE; K= BRICK; L = BLOCK

STATE HIGHWAY ADMINISTRATION OF MARYLAND
HIGHWAY INFORMATION SERVICES DIVISION
DATA SUPPORT GROUP

STATE HIGHWAY LOCATION REFERENCE

COUNTY: PRINCE GEORGE'S
DISTRICT: 3
DATE: 12/31/09

ROUTE NUMBER: MD 208 CONTINUED

INVENTORY DIRECTION: NORTH

ROUTE NAME: HAMILTON ST

STATE SYSTEM	FUNCTIONAL CLASS	MEDIAN TYPE	ACCESS CONTROL	NHS	MILEPOINT	MILEPOINT DESCRIPTION	MARKED LANES	SURFACE WIDTH/TYPE*	AADT
STATE SECONDARY	U URB MINOR ART	CURBED	NONE	NOT NHS	01.760		4	48I	17,261
		NONE (UNDIV)			01.760	MU9350			
					01.800	35TH AVE			
					01.820	SPUR FR MD 500			
					01.860	MD500			
					01.860	CO1204			
					01.860	QUEENS CHAPEL RD			
					01.860	HAMILTON ST (AHEAD)			
					01.860	TRAFFIC SIGNAL			

ROUTE NUMBER: MD 210

INVENTORY DIRECTION: NORTH

ROUTE NAME: INDIAN HEAD HWY

STATE SYSTEM	FUNCTIONAL CLASS	MEDIAN TYPE	ACCESS CONTROL	NHS	MILEPOINT	MILEPOINT DESCRIPTION	MARKED LANES	SURFACE WIDTH/TYPE*	AADT
STATE SECONDARY	R URB FRWY EXPWY	UNPROTECTED	PARTIAL	NOT NHS	00.000		4	48I	24,050
					00.000	CHARLES CO/L			
					00.280	SPUR TO MD 810A			
					00.320	MD810A			
					00.480	LIVINGSTON RD			
					01.480	MD810E			
					02.230	MD810G			
					02.230	PINE DR			
					02.230	PINE LA			
					02.230	CROSSOVER			
					02.353	DRAINAGE STRUC #16210XO			
		POSITIVE BARRIER			02.690				
					02.735	CHURCH			
					02.750	MD810I			
					02.750	MD810H			
					02.840	MANNING RD EAST			
					02.840	MANNING RD WEST			
					02.840	SPUR TO MD 228			
					02.880	SPUR FR MD 228			
STATE PRIMARY		CURBED		NHS	02.900				46,710
					02.900	MD228			
					02.900	BERRY RD			
					02.900	TRAFFIC SIGNAL			
					02.980		6	72I	
					02.980	SPUR FR MD 228			
					03.126		5	60I	
					03.390		6	72I	49,700

*A,B = UNIMPROVED; C = GRADED & DRAINED; D,E = SOIL, GRAVEL, STONE; F,G = LOW TYPE BITUMINOUS
H,I = HIGH TYPE BITUMINOUS; J = CONCRETE; K = BRICK; L = BLOCK

STATE HIGHWAY ADMINISTRATION OF MARYLAND
HIGHWAY INFORMATION SERVICES DIVISION
DATA SUPPORT GROUP

STATE HIGHWAY LOCATION REFERENCE

COUNTY: PRINCE GEORGE'S
DISTRICT: 3
DATE: 12/31/09

ROUTE NUMBER: MD 210 CONTINUED
INVENTORY DIRECTION: NORTH
ROUTE NAME: INDIAN HEAD HWY

STATE SYSTEM	FUNCTIONAL CLASS	MEDIAN TYPE	ACCESS CONTROL	NHS	MILEPOINT	MILEPOINT DESCRIPTION	MARKED LANES	SURFACE WIDTH/TYPE*	AADT
STATE PRIMARY	R URB FRWY EXPWY	CURBED	PARTIAL	NHS	03.390 MD810J	LIVINGSTON RD	6	72I	49,700
					03.390 MD373	LIVINGSTON RD			
					03.390	TRAFFIC SIGNAL			
					03.420	SPUR FR MD 373			
		POSITIVE BARRIER			03.506				
					03.900	SPUR TO MD 210R			
					04.240	INDIAN HILL RD			
		CURBED			04.664				
					04.730	SPUR FR FARMINGTON RD			
					04.760 CO154	FARMINGTON RD			
					04.760	TRAFFIC SIGNAL			
					04.830	SPUR FR FARMINGTON RD			
		POSITIVE BARRIER			04.858				
		CURBED			05.290				
					05.290 CO1077	THE MALL			
					05.290	CROSSOVER			
		POSITIVE BARRIER			05.382				
					05.790	BEGIN BRIDGE			
					05.810	STRUC #16037 PISCATAWAY CREEK			
					05.830	END BRIDGE			
					06.054	DRAINAGE STRUC #16215X0			
					06.638	DRAINAGE 16216X0			
		CURBED			06.722				
					06.810				49,770
					06.810 CO118	OLD FORT RD			
					06.810	TRAFFIC SIGNAL			
					06.850	SPUR FR OLD FORT RD			
		POSITIVE BARRIER			06.930				
					07.207	DRAINAGE STRUC #16217X0			
		CURBED			07.610				
					07.700		7	84I	
					07.700 CO1202	LIVINGSTON RD			
					07.700 CO600	SWAN CREEK RD			
					07.700	TRAFFIC SIGNAL			
		POSITIVE BARRIER			07.810				

*A,B = UNIMPROVED; C = GRADED & DRAINED; D,E = SOIL, GRAVEL, STONE; F,G = LOW TYPE BITUMINOUS
H,I = HIGH TYPE BITUMINOUS; J = CONCRETE; K = BRICK; L = BLOCK

STATE HIGHWAY ADMINISTRATION OF MARYLAND
HIGHWAY INFORMATION SERVICES DIVISION
DATA SUPPORT GROUP

STATE HIGHWAY LOCATION REFERENCE

COUNTY: PRINCE GEORGE'S

DISTRICT: 3

DATE: 12/31/09

ROUTE NUMBER: MD 210 CONTINUED

INVENTORY DIRECTION: NORTH

ROUTE NAME: INDIAN HEAD HWY

STATE SYSTEM	FUNCTIONAL CLASS	MEDIAN TYPE	ACCESS CONTROL	NHS	MILEPOINT	MILEPOINT DESCRIPTION	MARKED LANES	SURFACE WIDTH/TYPE*	AADT
STATE PRIMARY	R URB FRWY EXPWY	POSITIVE BARRIER CURBED	PARTIAL	NHS	07.820	SPUR TO LIVINGSTON RD	7	84I	49,770
					08.240		6	72I	
					08.316	CROSSOVER			
		POSITIVE BARRIER CURBED			08.400				
					08.800				
					08.880	SPUR FR FORT WASHINGTON RD			
		POSITIVE BARRIER			08.900				65,100
					08.900	CO416 FORT WASHINGTON RD			
					08.900	TRAFFIC SIGNAL			
					08.930	SPUR TO FORT WASHINGTON RD			
					09.423	DRAINAGE STRUC #16221XO			
					09.510	ATR STATION #0056 (CABINET NB/L)			
					09.820	CO118 OLD FORT RD			
					09.820	TRAFFIC SIGNAL			
					09.860	SPUR TO OLD FORT RD			
					10.146	DRAINAGE STRUC #16224XO			
					10.314	CELL PHONE TOWER			
		CURBED			10.420				
					10.540	CO3645 PALMER RD			
					10.540	CO4524 LIVINGSTON RD			
					10.540	TRAFFIC SIGNAL			
					10.540	CROSSOVER			
					10.560	SPUR TO LIVINGSTON RD			
					10.560	SPUR FR PALMER RD			
					10.574	SPEED LIMIT 45 MPH			
					10.620	STRUC #16036 HENSON CREEK			
					10.730	CROSSOVER			
		POSITIVE BARRIER			10.815				
		CURBED			10.930				
					11.070	CROSSOVER			
					11.070	SPUR TO & FR MD 210B			
		POSITIVE BARRIER			11.150				
					11.220	STRUC #16035 CAREY BRANCH			
					11.540				71,460
					11.540	CO582 KERBY HILL RD			

*A,B = UNIMPROVED; C = GRADED & DRAINED; D,E = SOIL, GRAVEL, STONE; F,G = LOW TYPE BITUMINOUS
H,I = HIGH TYPE BITUMINOUS; J = CONCRETE; K = BRICK; L = BLOCK

STATE HIGHWAY ADMINISTRATION OF MARYLAND
HIGHWAY INFORMATION SERVICES DIVISION
DATA SUPPORT GROUP

STATE HIGHWAY LOCATION REFERENCE

COUNTY: PRINCE GEORGE'S

DISTRICT: 3

DATE: 12/31/09

ROUTE NUMBER: MD 210 CONTINUED

INVENTORY DIRECTION: NORTH

ROUTE NAME: INDIAN HEAD HWY

STATE SYSTEM	FUNCTIONAL CLASS	MEDIAN TYPE	ACCESS CONTROL	NHS	MILEPOINT	MILEPOINT DESCRIPTION	MARKED LANES	SURFACE WIDTH/TYPE*	AADT
STATE PRIMARY	R URB FRWY EXPWY	POSITIVE BARRIER	PARTIAL	NHS	11.540 CO1203	LIVINGSTON RD	6	72I	71,460
					11.540	TRAFFIC SIGNAL			
					11.569	DRAINAGE STRUC #16225XO			
					11.852	DRAINAGE STRUC #16226XO			
					11.980	SPUR FR WILSON BRIDGE DR			
					12.020	WILSON BRIDGE DR			
					12.020	TRAFFIC SIGNAL			
					12.050	SPUR TO WILSON BRIDGE DR			
					12.292		6	84I	
					12.350		6	72I	
					12.356	SMALL STRUC #16229R0			
					12.540				26,720
					12.540 RP 95-11	RAMP 11 FR MD 210 NB TO IS 295 NB			
					12.600		5	60I	
					12.600 RP 95-12	RAMP 12 FR IS 295 SB TO MD 210 SB			
					12.610		4	48I	
					12.737	SPEED LIMIT 40 MPH			
					12.870	STRUC #16221			
					12.870 RP 95-11	RAMP 11 FR MD 210 NB TO IS 295 NB			
		CURBED			12.885				
					12.885 RP210- 4	RAMP 4 FR MD 210 NB TO MD 414			
					12.906 RP210- 6	RAMP 6 FR MD 414 EB TO MD 210 SB			
					12.994 RP210- 5	RAMP 5 FR MD 210 SB TO MD 414 EB			
					13.012		5	60I	
					13.012 RP210- 3	RAMP 3 FR MD 414 EB TO MD 210 NB			
					13.050	STRUC #16294			
					13.050 MD414	OXON HILL RD			
					13.061		6	72I	
					13.095 RP210- 2	RAMP 2 FR MD 414 WB TO MD 210 NB			
					13.095	BEGIN BRIDGE			
					13.112	CAPITAL BELTWAY LOCAL N/B			
					13.112	EXIT #3			
STATE SECONDARY	URB MINOR ART			NOT NHS	13.132				24,780
					13.132	STRUC #16169			
					13.132 IS 95	CAPITAL BELTWAY			

*A,B = UNIMPROVED; C = GRADED & DRAINED; D,E = SOIL, GRAVEL, STONE; F,G = LOW TYPE BITUMINOUS
H,I = HIGH TYPE BITUMINOUS; J = CONCRETE; K = BRICK; L = BLOCK

STATE HIGHWAY ADMINISTRATION OF MARYLAND
HIGHWAY INFORMATION SERVICES DIVISION
DATA SUPPORT GROUP

STATE HIGHWAY LOCATION REFERENCE

COUNTY: PRINCE GEORGE'S

DISTRICT: 3

DATE: 12/31/09

ROUTE NUMBER: MD 210 CONTINUED

INVENTORY DIRECTION: NORTH

ROUTE NAME: INDIAN HEAD HWY

STATE SYSTEM	FUNCTIONAL CLASS	MEDIAN TYPE	ACCESS CONTROL	NHS	MILEPOINT	MILEPOINT DESCRIPTION	MARKED LANES	SURFACE WIDTH/TYPE*	AADT
STATE SECONDARY	R URB MINOR ART	CURBED	PARTIAL	NOT NHS	13.162	CAPITAL BELTWAY LOCAL S/B	6	72I	24,780
					13.179	END BRIDGE			
					13.273 RP 95- 1	RAMP 1 FR MD 210 NB TO TP 95 LS			
					13.273 RP 95- 8	RAMP 8 FR MD 210 SB TO TP 95 LS			
					13.286	SALT BARN ACCESS RD (GATED)			
					13.320	TRAFFIC SIGNAL			
					13.320 RP 95- 7	RAMP 7 FR RAMP 2 (FR IS 95) TO MD 210 SB			
					13.320	DIRECTIONAL CROSSOVER			
			NONE		13.342				
	U	POSITIVE BARRIER			13.342 RP 95- 2	RAMP 2 FR TP 95 LS TO MD 210 NB			
					13.360	IN CORP LMTS FOREST HEIGHTS			
					13.405		6	84I	
					13.506		4	48I	
					13.610	SPUR FR ARAPAHOE DR			
					13.754	SPEED LIMIT 35 MPH			
					13.910	SPUR FR SENECA DR			
					13.970		5	60I	30,870
					13.970 CO1203	LIVINGSTON RD			
					13.970	SPUR FR SACHEM DR			
					13.970	TRAFFIC SIGNAL			
	R				14.000	SPUR TO SERVICE RD			
					14.000	OUT CORP LMTS FOREST HEIGHTS			
					14.070 OP 81	TALBERT DR			
					14.070 CO1417	SALISBURY DR			
					14.070	TRAFFIC SIGNAL			
		CURBED			14.210				
					14.210 CO660	AUDREY LA			
					14.210	TRAFFIC SIGNAL			
					14.340	SPUR TO INDIAN HEAD HWY SERVICE RD			
					14.340	SPUR FR INDIAN HEAD HWY SERVICE RD			
		PAINTED			14.356				
					14.390	WASH DC LINE			

*A,B = UNIMPROVED; C = GRADED & DRAINED; D,E = SOIL,GRAVEL,STONE; F,G = LOW TYPE BITUMINOUS
H,I = HIGH TYPE BITUMINOUS; J = CONCRETE; K = BRICK; L = BLOCK

STATE HIGHWAY LOCATION REFERENCE

COUNTY: PRINCE GEORGE'S
DISTRICT: 3
DATE: 12/31/09

ROUTE NUMBER: MD 210A
INVENTORY DIRECTION: NORTH
ROUTE NAME: SERVICE RD A

STATE SYSTEM	FUNCTIONAL CLASS	MEDIAN TYPE	ACCESS CONTROL	NHS	MILEPOINT	MILEPOINT DESCRIPTION	MARKED LANES	SURFACE WIDTH/TYPE*	AADT
STATE SECONDARY	R URB LOCAL	NONE (UNDIV)	NONE	NOT NHS	00.000		2	18I	0
					00.000 CO582	KERBY HILL RD			
					00.240		2	16I	
					00.260	ROAD END			

ROUTE NUMBER: MD 210B
INVENTORY DIRECTION: NORTH
ROUTE NAME: SERVICE RD B

STATE SYSTEM	FUNCTIONAL CLASS	MEDIAN TYPE	ACCESS CONTROL	NHS	MILEPOINT	MILEPOINT DESCRIPTION	MARKED LANES	SURFACE WIDTH/TYPE*	AADT
STATE SECONDARY	R URB LOCAL	NONE (UNDIV)	NONE	NOT NHS	00.000		2	22I	0
					00.000	J-WALL			
					00.050		2	30I	
					00.050	STOP SIGN			
					00.050	SPUR TO & FR MD 210			
					00.258 CO3976	BARRETT RD			
					00.290	ROAD END - GUARDRAIL			

ROUTE NUMBER: MD 210C
INVENTORY DIRECTION: SOUTH
ROUTE NAME: SERVICE RD C

STATE SYSTEM	FUNCTIONAL CLASS	MEDIAN TYPE	ACCESS CONTROL	NHS	MILEPOINT	MILEPOINT DESCRIPTION	MARKED LANES	SURFACE WIDTH/TYPE*	AADT
STATE SECONDARY	R URB LOCAL	NONE (UNDIV)	NONE	NOT NHS	00.000		2	24H	0
					00.000 CO118	OLD FORT RD			
					00.030	ROAD END			

ROUTE NUMBER: MD 210D
INVENTORY DIRECTION: NORTH
ROUTE NAME: SERVICE RD D

STATE SYSTEM	FUNCTIONAL CLASS	MEDIAN TYPE	ACCESS CONTROL	NHS	MILEPOINT	MILEPOINT DESCRIPTION	MARKED LANES	SURFACE WIDTH/TYPE*	AADT
STATE SECONDARY	R URB LOCAL	NONE (UNDIV)	NONE	NOT NHS	00.000		2	20I	0
					00.000	ROAD END			
					00.046	DRAINAGE STRUC #16220X0 TRIB TO BROAD CR			

*A,B = UNIMPROVED; C = GRADED & DRAINED; D,E = SOIL,GRAVEL,STONE; F,G = LOW TYPE BITUMINOUS
H,I = HIGH TYPE BITUMINOUS; J = CONCRETE; K = BRICK; L = BLOCK

STATE HIGHWAY ADMINISTRATION OF MARYLAND
HIGHWAY INFORMATION SERVICES DIVISION
DATA SUPPORT GROUP

STATE HIGHWAY LOCATION REFERENCE

COUNTY: PRINCE GEORGE'S

DISTRICT: 3

DATE: 12/31/09

ROUTE NUMBER: MD 210D CONTINUED

INVENTORY DIRECTION: NORTH

ROUTE NAME: SERVICE RD D

STATE SYSTEM	FUNCTIONAL CLASS	MEDIAN TYPE	ACCESS CONTROL	NHS	MILEPOINT	MILEPOINT DESCRIPTION	MARKED LANES	SURFACE WIDTH/TYPE*	AADT
STATE SECONDARY	R URB LOCAL	NONE (UNDIV)	NONE	NOT NHS	00.088 OP4434	CORNETT ST	2	20I	0
					00.100		2	21I	
					00.190		2	20I	
					00.336		2	30I	
					00.470		2	24I	
					00.470 CO416	FORT WASHINGTON RD			
					00.630	ROAD END - GUARDRAIL			

ROUTE NUMBER: MD 210E

INVENTORY DIRECTION: NORTH

ROUTE NAME: SERVICE RD E

STATE SYSTEM	FUNCTIONAL CLASS	MEDIAN TYPE	ACCESS CONTROL	NHS	MILEPOINT	MILEPOINT DESCRIPTION	MARKED LANES	SURFACE WIDTH/TYPE*	AADT
STATE SECONDARY	R URB LOCAL	NONE (UNDIV)	NONE	NOT NHS	00.000		2	24I	0
					00.000 CO1202	LIVINGSTON RD			
					00.080		2	18I	
					00.480	PRIVATE RD			
					00.510		2	26I	
					00.620 CO5635	ARAGONA BLVD			
					00.660		2	24I	
					00.670		2	20I	
					00.710		2	18I	
					00.830	DRAINAGE STRUC #16219XO			
					00.960	GRACE LUTHERAN CHURCH			
					00.990 CO5634	OLD MUSKET LA			
					01.140		2	24I	
					01.200 CO416	FORT WASHINGTON RD			
					01.200	STOP SIGN			
					01.260	ROAD END - GUARDRAIL			

ROUTE NUMBER: MD 210F

INVENTORY DIRECTION: SOUTH

ROUTE NAME: SERVICE RD F

STATE SYSTEM	FUNCTIONAL CLASS	MEDIAN TYPE	ACCESS CONTROL	NHS	MILEPOINT	MILEPOINT DESCRIPTION	MARKED LANES	SURFACE WIDTH/TYPE*	AADT
--------------	------------------	-------------	----------------	-----	-----------	-----------------------	--------------	---------------------	------

*A,B = UNIMPROVED; C = GRADED & DRAINED; D,E = SOIL, GRAVEL, STONE; F,G = LOW TYPE BITUMINOUS
H,I = HIGH TYPE BITUMINOUS; J = CONCRETE; K = BRICK; L = BLOCK

STATE HIGHWAY ADMINISTRATION OF MARYLAND
HIGHWAY INFORMATION SERVICES DIVISION
DATA SUPPORT GROUP

STATE HIGHWAY LOCATION REFERENCE

COUNTY: PRINCE GEORGE'S

DISTRICT: 3

DATE: 12/31/09

ROUTE NUMBER: MD 210F CONTINUED

INVENTORY DIRECTION: SOUTH

ROUTE NAME: SERVICE RD F

STATE SYSTEM	FUNCTIONAL CLASS	MEDIAN TYPE	ACCESS CONTROL	NHS	MILEPOINT	MILEPOINT DESCRIPTION	MARKED LANES	SURFACE WIDTH/TYPE*	AADT
STATE SECONDARY	R URB LOCAL	NONE (UNDIV)	NONE	NOT NHS	00.000		2	24I	0
					00.000 CO118	OLD FORT RD			
					00.000	STOP SIGN			
					00.050		2	15I	
					00.150	ROAD END - GUARDRAIL			

ROUTE NUMBER: MD 210I

INVENTORY DIRECTION: NORTH

ROUTE NAME: OLD PALMER RD

STATE SYSTEM	FUNCTIONAL CLASS	MEDIAN TYPE	ACCESS CONTROL	NHS	MILEPOINT	MILEPOINT DESCRIPTION	MARKED LANES	SURFACE WIDTH/TYPE*	AADT
STATE SECONDARY	R URB LOCAL	NONE (UNDIV)	NONE	NOT NHS	00.000		2	24I	2,760
					00.000	ROAD END - GATE			
					00.220 CO118	OLD FORT RD			
					00.220	STOP SIGN			
					00.340 CO161	BROAD VIEW RD			
					00.400		2	22I	
					00.510		2	24I	
					00.510 OP 99	NO NAME			
					00.630		2	22I	
					00.650 CO121	OLD PALMER RD (AHEAD)			

ROUTE NUMBER: MD 210J

INVENTORY DIRECTION: NORTH

ROUTE NAME: SERVICE RD

STATE SYSTEM	FUNCTIONAL CLASS	MEDIAN TYPE	ACCESS CONTROL	NHS	MILEPOINT	MILEPOINT DESCRIPTION	MARKED LANES	SURFACE WIDTH/TYPE*	AADT
STATE SECONDARY	R URB LOCAL	NONE (UNDIV)	NONE	NOT NHS	00.000		2	24I	0
					00.000	CHARLES CO/L			
					00.380 MD810A	LIVINGSTON RD			
					00.380	STOP SIGN			

*A,B = UNIMPROVED; C = GRADED & DRAINED; D,E = SOIL, GRAVEL, STONE; F,G = LOW TYPE BITUMINOUS
H,I = HIGH TYPE BITUMINOUS; J = CONCRETE; K = BRICK; L = BLOCK

STATE HIGHWAY ADMINISTRATION OF MARYLAND
HIGHWAY INFORMATION SERVICES DIVISION
DATA SUPPORT GROUP

STATE HIGHWAY LOCATION REFERENCE

COUNTY: PRINCE GEORGE'S

DISTRICT: 3

DATE: 12/31/09

ROUTE NUMBER: MD 210K
INVENTORY DIRECTION: NORTH
ROUTE NAME: BEECH LA

STATE SYSTEM	FUNCTIONAL CLASS	MEDIAN TYPE	ACCESS CONTROL	NHS	MILEPOINT	MILEPOINT DESCRIPTION	MARKED LANES	SURFACE WIDTH/TYPE*	AADT
STATE SECONDARY	R URB LOCAL	NONE (UNDIV)	NONE	NOT NHS	00.000		2	24I	0
					00.000	SPUR TO MD 210 (BACK)			
					00.000 MD810A	LIVINGSTON RD			
					00.000	STOP SIGN			
					00.330 CO5397	SHANNA DR			
					00.350	SPEED LIMIT 30 MPH			
					00.360		2	25I	
					00.390		2	26I	
					00.390 MD810B	SPRING GROVE DR			
					00.470 MD810C	DALE LA			
					00.540		2	31I	
					00.540 MD810D	MAPLE LA			
					00.590		2	30I	
					00.660		2	24I	
					00.660 OP305	JEWEL ACRES			
					00.707 CO6624	MERINO DR			
					00.850 CO5548	BARNEY DR			
					01.190 MD810E	PINE DR			
					01.190	STOP SIGN			
					01.190	PINE DR			
					01.340	SPEED LIMIT 25 MPH			
					01.535 CO6781	SUMMERWOOD LA			
					01.650	CASKADILLA LA			
					01.850	ROAD END			

ROUTE NUMBER: MD 210L
INVENTORY DIRECTION: NORTH
ROUTE NAME: BERETTA DR

STATE SYSTEM	FUNCTIONAL CLASS	MEDIAN TYPE	ACCESS CONTROL	NHS	MILEPOINT	MILEPOINT DESCRIPTION	MARKED LANES	SURFACE WIDTH/TYPE*	AADT
STATE SECONDARY	R URB LOCAL	NONE (UNDIV)	NONE	NOT NHS	00.000		2	20I	0
					00.000	ROAD END			
					00.090		2	24I	
					00.090	STOP SIGN			
					00.200 MD810E	PINE DR			

*A,B = UNIMPROVED; C = GRADED & DRAINED; D,E = SOIL, GRAVEL, STONE; F,G = LOW TYPE BITUMINOUS
H,I = HIGH TYPE BITUMINOUS; J = CONCRETE; K = BRICK; L = BLOCK

STATE HIGHWAY LOCATION REFERENCE

COUNTY: PRINCE GEORGE'S
DISTRICT: 3
DATE: 12/31/09

ROUTE NUMBER: MD 210M
INVENTORY DIRECTION: NORTH
ROUTE NAME: HOLLY RD

STATE SYSTEM	FUNCTIONAL CLASS	MEDIAN TYPE	ACCESS CONTROL	NHS	MILEPOINT	MILEPOINT DESCRIPTION	MARKED LANES	SURFACE WIDTH/TYPE*	AADT
STATE SECONDARY	R URB LOCAL	NONE (UNDIV)	NONE	NOT NHS	00.100		2	28I	0
					00.100 OP5164	HOLLY RD (BACK)			
					00.160		2	24I	
					00.250 CO2186	HOLLY WAY			
					00.250 MD810F	HOLLY WAY (AHEAD)			

ROUTE NUMBER: MD 210N
INVENTORY DIRECTION: NORTH
ROUTE NAME: SERVICE RD

STATE SYSTEM	FUNCTIONAL CLASS	MEDIAN TYPE	ACCESS CONTROL	NHS	MILEPOINT	MILEPOINT DESCRIPTION	MARKED LANES	SURFACE WIDTH/TYPE*	AADT
STATE SECONDARY	R URB LOCAL	NONE (UNDIV)	NONE	NOT NHS	00.000		2	24I	0
					00.000 MD810G	PINE LA			
					00.000	STOP SIGN			
					00.550 MD810H	MANNING RD WEST			

ROUTE NUMBER: MD 210P
INVENTORY DIRECTION: NORTH
ROUTE NAME: SERVICE RD

STATE SYSTEM	FUNCTIONAL CLASS	MEDIAN TYPE	ACCESS CONTROL	NHS	MILEPOINT	MILEPOINT DESCRIPTION	MARKED LANES	SURFACE WIDTH/TYPE*	AADT
STATE SECONDARY	R URB LOCAL	NONE (UNDIV)	NONE	NOT NHS	00.000		2	24I	0
					00.000 MD373	LIVINGSTON RD			
					00.100	SPEED LIMIT 35 MPH			
					00.540 CO5335	JENNIFER DR			
					00.560	ROAD END - GUARDRAIL			

ROUTE NUMBER: MD 210R
INVENTORY DIRECTION: NORTH
ROUTE NAME: HICKORY KNOLL RD

STATE SYSTEM	FUNCTIONAL CLASS	MEDIAN TYPE	ACCESS CONTROL	NHS	MILEPOINT	MILEPOINT DESCRIPTION	MARKED LANES	SURFACE WIDTH/TYPE*	AADT
STATE SECONDARY	R URB LOCAL	NONE (UNDIV)	NONE	NOT NHS	00.000		2	28I	0
					00.000 MD810K	BRYAN POINT RD			

*A,B = UNIMPROVED; C = GRADED & DRAINED; D,E = SOIL, GRAVEL, STONE; F,G = LOW TYPE BITUMINOUS
H,I = HIGH TYPE BITUMINOUS; J = CONCRETE; K = BRICK; L = BLOCK

STATE HIGHWAY LOCATION REFERENCE

COUNTY: PRINCE GEORGE'S
DISTRICT: 3
DATE: 12/31/09

ROUTE NUMBER: MD 210R CONTINUED

INVENTORY DIRECTION: NORTH
ROUTE NAME: HICKORY KNOLL RD

STATE SYSTEM	FUNCTIONAL CLASS	MEDIAN TYPE	ACCESS CONTROL	NHS	MILEPOINT	MILEPOINT DESCRIPTION	MARKED LANES	SURFACE WIDTH/TYPE*	AADT
STATE SECONDARY	R URB LOCAL	NONE (UNDIV)	NONE	NOT NHS	00.000	STOP SIGN	2	28I	0
					00.030		2	24I	
					00.150	SPEED LIMIT 35 MPH			
					00.450		2	23I	
					00.450	SPUR TO MD 210			
					00.470		2	26I	
					00.480 OP5160	WHISTLING WOOD CT			
					00.480 OP5159	WHISTLING OAK WAY (AHEAD)			

ROUTE NUMBER: MD 210S

INVENTORY DIRECTION: NORTH
ROUTE NAME: BIDDLE RD

STATE SYSTEM	FUNCTIONAL CLASS	MEDIAN TYPE	ACCESS CONTROL	NHS	MILEPOINT	MILEPOINT DESCRIPTION	MARKED LANES	SURFACE WIDTH/TYPE*	AADT
STATE SECONDARY	R URB COLL	NONE (UNDIV)	NONE	NOT NHS	00.000		2	36I	0
					00.000 OP738	BIDDLE RD (BACK)			
					00.000 MD810J	LIVINGSTON RD			
					00.000 CO1201	LIVINGSTON RD			
					00.000	STOP SIGN			
					00.050 MD810K	BRYAN POINT RD			
					00.050 CO228	BRYAN POINT RD			

ROUTE NUMBER: MD 210T

INVENTORY DIRECTION: SOUTH
ROUTE NAME: SERVICE RD

STATE SYSTEM	FUNCTIONAL CLASS	MEDIAN TYPE	ACCESS CONTROL	NHS	MILEPOINT	MILEPOINT DESCRIPTION	MARKED LANES	SURFACE WIDTH/TYPE*	AADT
STATE SECONDARY	R URB LOCAL	NONE (UNDIV)	NONE	NOT NHS	00.000		2	24I	0
					00.000 CO154	FARMINGTON RD			
					00.000	STOP SIGN			
					00.210 CO5235	CHATSWORTH DR			
					00.233	ROAD END - GUARDRAIL			

*A,B = UNIMPROVED; C = GRADED & DRAINED; D,E = SOIL, GRAVEL, STONE; F,G = LOW TYPE BITUMINOUS
H,I = HIGH TYPE BITUMINOUS; J = CONCRETE; K = BRICK; L = BLOCK

STATE HIGHWAY LOCATION REFERENCE

COUNTY: PRINCE GEORGE'S

DISTRICT: 3

DATE: 12/31/09

ROUTE NUMBER: MD 210U

INVENTORY DIRECTION: EAST

ROUTE NAME: NO NAME

STATE SYSTEM	FUNCTIONAL CLASS	MEDIAN TYPE	ACCESS CONTROL	NHS	MILEPOINT	MILEPOINT DESCRIPTION	MARKED LANES	SURFACE WIDTH/TYPE*	AADT
STATE SECONDARY	R URB LOCAL	NONE (UNDIV)	NONE	NOT NHS	00.000		2	26I	0
					00.000	CO154 FARMINGTON RD			
					00.000	STOP SIGN			
					00.020		2	24I	
					00.020	OP4385 ENT TO SEWAGE TREATMENT RD			
					00.020	STOP SIGN			
					00.054	SPEED LIMIT 30 MPH			
					00.780	OP4386 NO NAME (AHEAD)			

ROUTE NUMBER: MD 210V

INVENTORY DIRECTION: NORTH

ROUTE NAME: BALD EAGLE RD

STATE SYSTEM	FUNCTIONAL CLASS	MEDIAN TYPE	ACCESS CONTROL	NHS	MILEPOINT	MILEPOINT DESCRIPTION	MARKED LANES	SURFACE WIDTH/TYPE*	AADT
STATE SECONDARY	R URB LOCAL	NONE (UNDIV)	NONE	NOT NHS	00.000		2	24I	99
					00.000	MD414 OXON HILL RD			
					00.000	TRAFFIC SIGNAL			
					00.000	RP210- 8 RAMP 8 FR RAMP 5(FR MD 210) TO MD 414 WB			
					00.000	RP210- 7 RAMP 7 FR MD 414 WB TO RAMP 6(TO MD 210)			
					00.021	BEGIN BRIDGE			
					00.027	CAPITAL BELTWAY LOCAL N/B			
					00.027	STRUC #16170			
					00.053	IS 95 CAPITAL BELTWAY			
					00.079	CAPITAL BELTWAY LOCAL S/B			
					00.091	END BRIDGE			
					00.108				25
					00.108	STOP SIGN			
					00.108	GV130 BALD EAGLE RD			
					00.128	GATE (OPEN)			
					00.228		2	18I	
					00.228	SHA SALT BARN			
					00.400	ROAD END: GATE AT MD 210			

NAME: SALT BARN
ACCESS RD

STATE HIGHWAY ADMINISTRATION OF MARYLAND
HIGHWAY INFORMATION SERVICES DIVISION
DATA SUPPORT GROUP

STATE HIGHWAY LOCATION REFERENCE

COUNTY: PRINCE GEORGE'S
DISTRICT: 3
DATE: 12/31/09

ROUTE NUMBER: MD 212
INVENTORY DIRECTION: NORTH
ROUTE NAME: RIGGS RD

STATE SYSTEM	FUNCTIONAL CLASS	MEDIAN TYPE	ACCESS CONTROL	NHS	MILEPOINT	MILEPOINT DESCRIPTION	MARKED LANES	SURFACE WIDTH/TYPE*	AADT
STATE SECONDARY	R URB MINOR ART	PAINTED	NONE	NOT NHS	00.000		3	36I	21,161
					00.000	WASH DC LINE			
					00.000	EASTERN AVE (D.C. MAINTENANCE)			
					00.000	TRAFFIC SIGNAL			
					00.010		4	48I	
					00.010	SPUR FR EASTERN AVE			
		CURBED			00.060				
					00.060 CO1239	BERKSHIRE DR			
					00.074		5	60I	
					00.150	SPUR FR CHILLUM RD			
					00.180		6	72I	24,391
					00.180 CO449	CHILLUM RD			
					00.180 MD501	CHILLUM RD			
					00.180	TRAFFIC SIGNAL			
					00.190	SPUR FR MD 501			
					00.270 CO788	SHERIDAN ST			
					00.270	SPEED LIMIT 35 MPH			
					00.270	CROSSOVER			
					00.320 CO787	SOMERSET PL			
					00.390 CO1321	ROSEDALE PL			
					00.390	CROSSOVER			
					00.460 CO1240	FAIROAK AVE			
					00.460	CROSSOVER			
					00.460	TRAFFIC SIGNAL			
					00.630 CO965	RAY RD			
					00.630	CROSSOVER			
					00.630	TRAFFIC SIGNAL			
					00.678	METROPOLITAN 7TH DAY ADVENTIST CHURCH			
					00.689	WESLEY CHURCH			
					00.730	CROSSOVER			
					00.850 CO438	RED TOP RD			
					00.850	CROSSOVER			
					00.910	SPUR TO SARGENT RD			
					00.930				37,411

*A,B = UNIMPROVED; C = GRADED & DRAINED; D,E = SOIL, GRAVEL, STONE; F,G = LOW TYPE BITUMINOUS
H,I = HIGH TYPE BITUMINOUS; J = CONCRETE; K = BRICK; L = BLOCK

STATE HIGHWAY ADMINISTRATION OF MARYLAND
HIGHWAY INFORMATION SERVICES DIVISION
DATA SUPPORT GROUP

STATE HIGHWAY LOCATION REFERENCE

COUNTY: PRINCE GEORGE'S

DISTRICT: 3

DATE: 12/31/09

ROUTE NUMBER: MD 212 CONTINUED

INVENTORY DIRECTION: NORTH

ROUTE NAME: RIGGS RD

STATE SYSTEM	FUNCTIONAL CLASS	MEDIAN TYPE	ACCESS CONTROL	NHS	MILEPOINT	MILEPOINT DESCRIPTION	MARKED LANES	SURFACE WIDTH/TYPE*	AADT
STATE SECONDARY	R URB MINOR ART	CURBED	NONE	NOT NHS	00.930 CO5778	SARGENT RD	6	72I	37,411
					00.930	TRAFFIC SIGNAL			
					00.930	CROSSOVER			
					00.940	SPUR FR SARGENT RD			
					00.980		5	60I	
					00.980 CO776	NORTON RD			
					01.020 CO1742	PARKWAY CT			
					01.100		6	72I	
					01.100 CO773	DAYTON RD			
					01.100	CROSSOVER			
					01.180	STRUC #16043 SLIGO CREEK			
					01.200 CO494	SLIGO PKWY			
					01.240	SPUR TO MD 410			
					01.240	SPUR FR MD 410			
					01.260				37,191
					01.260 MD410	EAST WEST HWY			
					01.260	TRAFFIC SIGNAL			
					01.280	SPUR TO MD 410			
					01.280	SPUR FR MD 410			
					01.370 CO765	AMHERST RD			
					01.420 CO682	AMHERST RD			
					01.420	CROSSOVER			
					01.480 CO768	AVALON PL			
					01.530 CO675	BEECHWOOD RD			
					01.530	CROSSOVER			
					01.580 CO1152	CHARLESTON PL			
					01.600 CO1379	RIGGS RD CT			
					01.640 CO1336	CHAPMAN RD			
					01.670 CO770	CROSBY RD			
					01.670	CROSSOVER			
					01.790				35,911
					01.790 CO1654	DREXEL ST			
					01.790	CROSSOVER			
					01.790	TRAFFIC SIGNAL			
					01.940		4	48I	

*A,B = UNIMPROVED; C = GRADED & DRAINED; D,E = SOIL, GRAVEL, STONE; F,G = LOW TYPE BITUMINOUS
H,I = HIGH TYPE BITUMINOUS; J = CONCRETE; K = BRICK; L = BLOCK

STATE HIGHWAY LOCATION REFERENCE

COUNTY: PRINCE GEORGE'S
DISTRICT: 3
DATE: 12/31/09

ROUTE NUMBER: MD 212 CONTINUED
INVENTORY DIRECTION: NORTH
ROUTE NAME: RIGGS RD

STATE SYSTEM	FUNCTIONAL CLASS	MEDIAN TYPE	ACCESS CONTROL	NHS	MILEPOINT	MILEPOINT DESCRIPTION	MARKED LANES	SURFACE WIDTH/TYPER*	AADT
STATE SECONDARY	R URB MINOR ART	CURBED	NONE	NOT NHS	01.940 CO692	DREXEL ST	4	48I	35,911
					01.940	CROSSOVER			
					02.070		3	36I	
					02.070	SPUR FR MD 193			
					02.070	SPUR TO MD 193			
		NONE (UNDIV)			02.090				20,911
					02.090 MD193	UNIVERSITY BLVD			
					02.090	TRAFFIC SIGNAL			
					02.150	SPEED LIMIT 30 MPH			
					02.170		2	24I	
					02.220	ENT TO CHILLUM ADELPHI VFD			
					02.240 CO2076	JASMINE TERR			
					02.240	SPEED LIMIT 30 MPH			
					02.340 OP193	PHELPS RD			
					02.400 CO869	KEOKEE ST			
					02.500 CO879	LEBANON ST			
					02.540 CO1691	LEBANON ST			
					02.540 CO878	18TH AVE			
					02.630		2	30I	
					02.630 CO1669	MERRIMACK DR			
					02.670 CO1668	MERRIMAC DR			
					02.730		2	22I	
					02.820	STRUC #16042 NORTHWEST BRANCH			
					02.900 OP187	NO NAME			
					02.960 CO252	COOL SPRING RD			
					02.970 CO1073	20TH AVE			
					02.990		2	26I	
					03.070 CO1074	QUEBEC ST			
					03.150		2	24I	
					03.150 CO881	RUATAN ST			
					03.280 CO1312	SARANAC ST			
					03.330		2	26I	
					03.372	ADELPHI ELEMENTARY			
					03.490	JUDY HOYER FAMILY LEARNING CENTER			
					03.514	COOL SPRINGS ELEMENTARY SCHOOL			

*A,B = UNIMPROVED; C = GRADED & DRAINED; D,E = SOIL,GRAVEL,STONE; F,G = LOW TYPE BITUMINOUS
H,I = HIGH TYPE BITUMINOUS; J = CONCRETE; K= BRICK; L = BLOCK

STATE HIGHWAY ADMINISTRATION OF MARYLAND
HIGHWAY INFORMATION SERVICES DIVISION
DATA SUPPORT GROUP

STATE HIGHWAY LOCATION REFERENCE

COUNTY: PRINCE GEORGE'S

DISTRICT: 3

DATE: 12/31/09

ROUTE NUMBER: MD 212 CONTINUED

INVENTORY DIRECTION: NORTH

ROUTE NAME: RIGGS RD

STATE SYSTEM	FUNCTIONAL CLASS	MEDIAN TYPE	ACCESS CONTROL	NHS	MILEPOINT	MILEPOINT DESCRIPTION	MARKED LANES	SURFACE WIDTH/TYPE*	AADT
STATE SECONDARY	R URB MINOR ART	NONE (UNDIV)	NONE	NOT NHS	03.540 CO848	APACHE ST	2	26I	20,911
					03.600 CO230	METZEROTT RD			
					03.600	TRAFFIC SIGNAL			
		CENTER TLA (UNDIV)			03.630		2	32I	
					03.700	SPUR FR EDWARDS WAY			
		PAINTED			03.710		2	22I	
					03.710 CO1764	EDWARDS WAY			
					03.720	SPUR TO EDWARDS WAY			
		NONE (UNDIV)			03.780				
					03.830		2	24I	16,891
					03.830 CO105	ADELPHI RD			
					03.830 CO232	ADELPHI RD			
					03.830	TRAFFIC SIGNAL			
					03.860		2	26I	
					03.890 CO2758	WILLOW LA			
					03.956	CHRISTADELPHIAN ECCLESIA CHURCH			
					03.980 CO786	25TH AVE			
					04.040 CO1317	HUGHES RD			
					04.180		2	24I	
					04.180 CO1331	BUCKLODGE RD			
					04.410 CO5579	HEATHERWOOD CT			
					04.540 CO3440	BUCK LODGE TERR			
					04.630 CO5056	CRUZE PL			
					04.640 CO1587	LACKAWANNA ST			
					04.690 CO1795	MUSKOGEE ST			
					04.760 CO2829	MISTLETOE PL			
					04.830	BEGIN BRIDGE			
					04.841	STRUC #16174			
					04.841	CAPITAL BELTWAY (IS 495 SB/L)			
					04.877	STRUC #16120			
					04.877 IS495	CAPITAL BELTWAY			
					04.877 IS495	CAPITAL BELTWAY (OUT OF SIGHT LANE W/B)			
					04.890	END BRIDGE			
					05.030 CO1875	TOWHEE AVE			

*A,B = UNIMPROVED; C = GRADED & DRAINED; D,E = SOIL, GRAVEL, STONE; F,G = LOW TYPE BITUMINOUS
H,I = HIGH TYPE BITUMINOUS; J = CONCRETE; K = BRICK; L = BLOCK

STATE HIGHWAY ADMINISTRATION OF MARYLAND
HIGHWAY INFORMATION SERVICES DIVISION
DATA SUPPORT GROUP

STATE HIGHWAY LOCATION REFERENCE

COUNTY: PRINCE GEORGE'S
DISTRICT: 3
DATE: 12/31/09

ROUTE NUMBER: MD 212 CONTINUED
INVENTORY DIRECTION: NORTH
ROUTE NAME: RIGGS RD

STATE SYSTEM	FUNCTIONAL CLASS	MEDIAN TYPE	ACCESS CONTROL	NHS	MILEPOINT	MILEPOINT DESCRIPTION	MARKED LANES	SURFACE WIDTH/TYPE*	AADT
STATE SECONDARY	R URB MINOR ART	NONE (UNDIV)	NONE	NOT NHS	05.170 CO1820	WOODED WAY	2	24I	16,891
					05.240 CO1543	FOREST DALE DR			
					05.320 CO2183	FOREST HILL DR (MONT CO)			
					05.410		2	30I	23,281
					05.410 CO1786	POWDER MILL RD			
					05.410	TRAFFIC SIGNAL			
					05.450		2	24I	
					05.450 CO3707	GLENMORE DR			
					05.450	SPUR TO POWDER MILL RD			
		PAINTED			05.490		2	30I	
					05.510	SPEED LIMIT 40 MPH			
					05.529	HILLANDALE BAPTIST CHURCH			
					05.557	NAVAL RESERVE CENTER			
		NONE (UNDIV)			05.560		2	24I	
					05.620 CO2290	FLORAL DR			
					05.620	TRAFFIC SIGNAL			
					05.630	SPUR TO ADELPHI LAB CENTER			
		PAINTED			05.670				
		NONE (UNDIV)			05.722				
					05.770		2	22I	
					05.770 CO1189	KNOLLWOOD DR			
					05.860 CO813	PINEWOOD CT			
					05.940 CO1689	BOND RD			
					06.220	STRUC #16041 PAINT BRANCH			
					06.440		2	24I	
					06.440 CO2650	PLEASANT ACRES DR			
					06.530 CO1925	BOXER RD			
					06.640		3	36I	
					06.640 CO2289	COLLIER RD			
					06.669		2	24I	
					06.710		4	48I	
					06.710 CO5158	CHERRY MILL DR			
					06.840	SPUR TO CHERRY HILL RD			
		PAINTED			06.870				29,301
					06.870 CO 14	CHERRY HILL RD			

*A,B = UNIMPROVED; C = GRADED & DRAINED; D,E = SOIL, GRAVEL, STONE; F,G = LOW TYPE BITUMINOUS
H,I = HIGH TYPE BITUMINOUS; J = CONCRETE; K = BRICK; L = BLOCK

STATE HIGHWAY ADMINISTRATION OF MARYLAND
HIGHWAY INFORMATION SERVICES DIVISION
DATA SUPPORT GROUP

STATE HIGHWAY LOCATION REFERENCE

COUNTY: PRINCE GEORGE'S

DISTRICT: 3

DATE: 12/31/09

ROUTE NUMBER: MD 212 CONTINUED

INVENTORY DIRECTION: NORTH

ROUTE NAME: POWDER MILL RD

STATE SYSTEM	FUNCTIONAL CLASS	MEDIAN TYPE	ACCESS CONTROL	NHS	MILEPOINT	MILEPOINT DESCRIPTION	MARKED LANES	SURFACE WIDTH/TYPE*	AADT
STATE SECONDARY	R URB MINOR ART	PAINTED	NONE	NOT NHS	06.870	TRAFFIC SIGNAL	4	48I	29,301
		NONE (UNDIV)			06.890	SPUR FR CHERRY HILL RD			
		PAINTED			06.946				
		CENTER TLA (UNDIV)			06.972				
					07.033				
					07.090	TRAFFIC SIGNAL			
					07.130	HIGH POINT HIGH SCHOOL			
		NONE (UNDIV)			07.310				
					07.330	OP379 POWDER MILL VILLAGE LA			
					07.380	CO3730 ALLVIEW DR			
					07.380	CO2386 EVANS TRAIL			
					07.380	TRAFFIC SIGNAL			
		CURBED			07.500		4	54I	
					07.600	SPUR FR BELTSVILLE DR			
					07.610	SPUR TO BELTSVILLE DR			
					07.640	CO3523 BELTSVILLE DR			
					07.640	TRAFFIC SIGNAL			
					07.650	SPUR FR BELTSVILLE DR			
					07.650	SPUR TO BELTSVILLE DR			
					07.730		4	52I	
		POSITIVE BARRIER			07.730	RP 95- 6 RAMP 6 FR MD 212 EB TO IS 95 SB			
					07.850		4	56I	
					07.850	RP 95- 8 RAMP 8 FR IS 95 SB TO MD 212 WB			
					07.900	RP 95- 5 RAMP 5 FR IS 95 SB TO MD 212 EB			
					07.910	STRUC #16211 PAINT BRANCH			
					08.030	BEGIN BRIDGE			
					08.050	RP 95- 7 RAMP 7 FR MD 212 WB TO IS 95 SB			
					08.080				34,891
					08.080	IS 95 NO NAME			
					08.080	STRUC #16205			
					08.080	EXIT #29			
					08.120	RP 95- 9 RAMP 9 FR IS 95 NB TO IS 95 NB			
					08.148	RP 95- 3 RAMP 3 FR MD 212 EB TO RAMP 9 (TO IS 95)			
					08.164		4	48I	

*A,B = UNIMPROVED; C = GRADED & DRAINED; D,E = SOIL, GRAVEL, STONE; F,G = LOW TYPE BITUMINOUS
H,I = HIGH TYPE BITUMINOUS; J = CONCRETE; K = BRICK; L = BLOCK

STATE HIGHWAY ADMINISTRATION OF MARYLAND
HIGHWAY INFORMATION SERVICES DIVISION
DATA SUPPORT GROUP

STATE HIGHWAY LOCATION REFERENCE

COUNTY: PRINCE GEORGE'S

DISTRICT: 3

DATE: 12/31/09

ROUTE NUMBER: MD 212 CONTINUED

INVENTORY DIRECTION: NORTH

ROUTE NAME: POWDER MILL RD

STATE SYSTEM	FUNCTIONAL CLASS	MEDIAN TYPE	ACCESS CONTROL	NHS	MILEPOINT	MILEPOINT DESCRIPTION	MARKED LANES	SURFACE WIDTH/TYPE*	AADT
STATE SECONDARY	R URB MINOR ART	POSITIVE BARRIER	NONE	NOT NHS	08.164	END BRIDGE	4	48I	34,891
					08.233 RP 95- 1	RAMP 1 FR RAMP 9 (FR IS 95) TO MD 212 WB			
					08.343 RP 95- 2	RAMP 2 FR MD 212 WB TO RAMP 9 (TO IS 95)			
					08.365 RP 95- 4	RAMP 4 FR RAMP 9 (FR IS 95) TO MD 212 EB			
					08.365 OP5486	POWDER MILL RD (AHEAD)			
					08.365	SEE MD 212A			

ROUTE NUMBER: MD 212A

INVENTORY DIRECTION: EAST

ROUTE NAME: POWDER MILL RD

STATE SYSTEM	FUNCTIONAL CLASS	MEDIAN TYPE	ACCESS CONTROL	NHS	MILEPOINT	MILEPOINT DESCRIPTION	MARKED LANES	SURFACE WIDTH/TYPE*	AADT
STATE SECONDARY	R URB MINOR ART	CURBED	NONE	NOT NHS	00.000		4	48I	19,631
					00.000 CO6612	POWDER MILL RD (BACK)			
					00.000 CO3542	POWDER MILL RD			
					00.000	TRAFFIC SIGNAL			
					00.000	CROSSOVER			
		PAINTED			00.027				
					00.087		3	48I	
					00.087	SPEED LIMIT 30 MPH			
		NONE (UNDIV)			00.118		2	24I	
					00.141		2	20I	
					00.141 CO 25	PINE ST			
					00.206		2	24I	
					00.206 CO3524	CAVERLY AVE			
					00.233		2	20I	
					00.233 CO1533	CAVERLY AVE			
					00.315 CO1366	ROBY AVE			
					00.408 CO1538	EMACK RD			
					00.492 CO1097	CHILCOATE LA			
					00.533 CO3081	BATTERSEA DR			
					00.600 CO 31	CEDAR LA			
					00.665 CO1098	ASH RD			
					00.730 CO3359	ODELL RD			

*A,B = UNIMPROVED; C = GRADED & DRAINED; D,E = SOIL,GRAVEL,STONE; F,G = LOW TYPE BITUMINOUS
H,I = HIGH TYPE BITUMINOUS; J = CONCRETE; K = BRICK; L = BLOCK

STATE HIGHWAY ADMINISTRATION OF MARYLAND
HIGHWAY INFORMATION SERVICES DIVISION
DATA SUPPORT GROUP

STATE HIGHWAY LOCATION REFERENCE

COUNTY: PRINCE GEORGE'S
DISTRICT: 3
DATE: 12/31/09

ROUTE NUMBER: MD 212A CONTINUED

INVENTORY DIRECTION: EAST

ROUTE NAME: POWDER MILL RD

STATE SYSTEM	FUNCTIONAL CLASS	MEDIAN TYPE	ACCESS CONTROL	NHS	MILEPOINT	MILEPOINT DESCRIPTION	MARKED LANES	SURFACE WIDTH/TYPE*	AADT
STATE SECONDARY	R URB MINOR ART	NONE (UNDIV)	NONE	NOT NHS	00.795 CO1758	GARRETT AVE	2	20I	19,631
					00.806 CO1759	GARRETT AVE			
					00.868	HOWARD RD			
					00.873 CO1362	HOWARD AVE			
					00.893 CO1602	PRINCE GEORGES AVE			
					00.946 CO5806	WICOMICO AVE			
					01.016 CO4425	HARTFORD AVE			
					01.087 CO2177	JOSEPHINE AVE			
					01.116		2	22I	
					01.142 CO6699	RHODE ISLAND AVE			
					01.142	TRAFFIC SIGNAL			
					01.207	GOOD TIDINGS TABERNACLE CHURCH			
					01.272 CO928	QUEEN ANNE AVE			
		PAINTED NONE (UNDIV)			01.376		2	24I	
					01.407				
					01.452	TRAFFIC SIGNAL			
					01.452 US 1	BALTIMORE AVE			
					01.532	R/R #CSX 140 898 C			
					01.532	STRUC #16039			
					01.662	SPUR FR COOK RD			
					01.672 CO2754	COOK RD			
					01.672 MD694	AGRICULTURAL FARM RD			
					01.682	SPUR TO COOK RD			
					01.742	STRUC #16038 INDIAN CREEK			
		PAINTED NONE (UNDIV)			01.858				
					01.913				
					01.920	DRAINAGE STRUC #16063X0			
					01.932	SPUR TO MD 201			
					01.952 MD201	EDMONSTON AVE			
					01.952 GV 6	POWDER MILL RD (AHEAD)			
					01.952 CO 38	EDMONSTON RD			
					01.952	TRAFFIC SIGNAL			

*A,B = UNIMPROVED; C = GRADED & DRAINED; D,E = SOIL, GRAVEL, STONE; F,G = LOW TYPE BITUMINOUS
H,I = HIGH TYPE BITUMINOUS; J = CONCRETE; K = BRICK; L = BLOCK

STATE HIGHWAY ADMINISTRATION OF MARYLAND
HIGHWAY INFORMATION SERVICES DIVISION
DATA SUPPORT GROUP

STATE HIGHWAY LOCATION REFERENCE

COUNTY: PRINCE GEORGE'S
DISTRICT: 3
DATE: 12/31/09

ROUTE NUMBER: MD 214
INVENTORY DIRECTION: EAST
ROUTE NAME: E CAPITOL ST

STATE SYSTEM	FUNCTIONAL CLASS	MEDIAN TYPE	ACCESS CONTROL	NHS	MILEPOINT	MILEPOINT DESCRIPTION	MARKED LANES	SURFACE WIDTH/TYPE*	AADT
STATE SECONDARY	U URB OPA	CURBED	NONE	NOT NHS	00.000		5	60I	25,161
					00.000	WASH DC LINE			
					00.000	SOUTHERN AVE (DC MAINT)			
	R				00.050	OUT CORP LMTS CAPITOL HEIGHTS			
					00.050	SPUR TO SOUTHERN AVE			
					00.080	STRUC #16191 HENSON CREEK			
					00.180		6	72I	
					00.180 CO297	DAVEY ST			
					00.200	SPEED LIMIT 30 MPH			
					00.270 CO301	COOLIDGE ST			
					00.330				27,091
					00.330 CO363	CROWN ST			
					00.346	TRAFFIC SIGNAL			
					00.363 CO1205	MARYLAND PARK DR			
					00.380	SPUR TO CROWN ST			
					00.380 CO3149	BURGUNDY ST			
					00.400	SPUR FR MARYLAND PARK DR			
					00.423	SPEED LIMIT 30 MPH			
					00.490 CO3889	YACHT PL			
					00.490	CROSSOVER			
					00.620	SPUR FR YOST PL			
					00.680 OP565	YOST PL			
					00.680	TRAFFIC SIGNAL			
					00.680 MD332A	NO NAME			
					00.800				53,991
					00.800 MD332	OLD CENTRAL AVE			
NAME: CENTRAL AVE					00.870 CO366	ADDISON RD			
					00.870	TRAFFIC SIGNAL			
				NHS	00.960				
					00.960	ENT TO METRO STATION			
					00.960	DIRECTIONAL CROSSOVER			
					01.130 OP409	SOPER LA			
					01.130 CO1381	CABIN BRANCH DR			
					01.130	CROSSOVER			
					01.170	STRUC #16250 CABIN BRANCH			

*A,B = UNIMPROVED; C = GRADED & DRAINED; D,E = SOIL,GRAVEL,STONE; F,G = LOW TYPE BITUMINOUS
H,I = HIGH TYPE BITUMINOUS; J = CONCRETE; K= BRICK; L = BLOCK

STATE HIGHWAY LOCATION REFERENCE

COUNTY: PRINCE GEORGE'S

DISTRICT: 3

DATE: 12/31/09

ROUTE NUMBER: MD 214 CONTINUED

INVENTORY DIRECTION: EAST

ROUTE NAME: CENTRAL AVE

STATE SYSTEM	FUNCTIONAL CLASS	MEDIAN TYPE	ACCESS CONTROL	NHS	MILEPOINT	MILEPOINT DESCRIPTION	MARKED LANES	SURFACE WIDTH/TYPE*	AADT
STATE SECONDARY	R URB OPA	CURBED	NONE	NHS	01.320 CO2802	CINDY LA	6	72I	53,991
					01.320	TRAFFIC SIGNAL			
					01.320	CROSSOVER			
					01.520 CO4131	DAIMLER DR			
					01.640 CO1593	PEPPER MILL DR			
					01.640	CROSSOVER			
					01.710 CO2804	GENTRY LA			
					02.020 CO360	HILL RD			
					02.020 CO2451	SHADY GLEN DR			
					02.020	TRAFFIC SIGNAL			
					02.230	CROSSOVER			
					02.410 CO3424	JONQUIL AVE			
					02.410	CROSSOVER			
					02.680 CO2447	WESTHAMPTON AVE			
					02.680	CROSSOVER			
					02.780	SPUR FR SUMMERFIELD BLVD			
					02.800 CO 87	RITCHIE RD			
					02.800 CO5730	GARRETT A MORGAN BLVD			
					02.800	TRAFFIC SIGNAL			
					02.810	SPUR FR RITCHIE RD			
					02.850	SPEED LIMIT 40 MPH			
					02.980 CO4138	NORAIR AVE			
					02.980	CROSSOVER			
					03.280	SPUR TO HAMPTON PARK DR			
					03.300 CO4475	HAMPTON PARK BLVD			
					03.300 CO 76	BRIGHTSEAT RD			
					03.300	TRAFFIC SIGNAL			
					03.320	SPUR TO BRIGHTSEAT RD			
					03.428	STRUC#16154 TRIB TO SOUTHWEST BRANCH			
					03.460	TRAFFIC SIGNAL			
					03.470 RP 95- 8	RAMP 8 FR IS 95 SB TO MD 214 WB			
					03.470 RP 95- 6	RAMP 6 FR MD 214 EB TO IS 95 SB			
					03.530 RP 95- 9	RAMP 9 FR RAMP 8 (FR IS95) TO MD 214 WB			
					03.530	TRAFFIC SIGNAL			

*A,B = UNIMPROVED; C = GRADED & DRAINED; D,E = SOIL,GRAVEL,STONE; F,G = LOW TYPE BITUMINOUS
H,I = HIGH TYPE BITUMINOUS; J = CONCRETE; K= BRICK; L = BLOCK

STATE HIGHWAY ADMINISTRATION OF MARYLAND
HIGHWAY INFORMATION SERVICES DIVISION
DATA SUPPORT GROUP

STATE HIGHWAY LOCATION REFERENCE

COUNTY: PRINCE GEORGE'S
DISTRICT: 3
DATE: 12/31/09

ROUTE NUMBER: MD 214 CONTINUED
INVENTORY DIRECTION: EAST
ROUTE NAME: CENTRAL AVE

STATE SYSTEM	FUNCTIONAL CLASS	MEDIAN TYPE	ACCESS CONTROL	NHS	MILEPOINT	MILEPOINT DESCRIPTION	MARKED LANES	SURFACE WIDTH/TYPE*	AADT
STATE SECONDARY	R URB OPA	CURBED	NONE	NHS	03.530 RP 95- 1	RAMP 1 FR EB MD 214 TO SB RAMP 6	6	72I	53,991
					03.530	DIRECTIONAL CROSSOVER			
					03.620 RP 95- 5	RAMP 5 FR IS 95 SB TO MD 214 EB			
		POSITIVE BARRIER		NOT NHS	03.670				76,461
					03.670 IS 95	CAPITAL BELTWAY			
					03.670	STRUC #16153			
					03.670	EXIT #15			
					03.730 RP 95- 3	RAMP 3 FR MD 214 EB TO IS 95 NB			
					03.790	STRUC #16152 SOUTHWEST BRANCH			
					03.828 RP 95-10	RAMP 10 FROM RAMP 4 TO WB MD214			
					03.828	TRAFFIC SIGNAL			
					03.828	CROSSOVER			
					03.828 RP 95- 7	RAMP 7 FR EB MD 214 TO NB RAMP 2			
					03.900 RP 95- 2	RAMP 2 FR MD 214 WB TO IS 95 NB			
					03.910 RP 95- 4	RAMP 4 FR IS 95 NB TO MD 214 EB			
					04.130		7	84I	
					04.130 MD202C	HARRY S TRUMAN DR			
					04.130	STRUC #16242			
					04.200 RP202- 6	RAMP 6 FR MD 214 EB TO MD 202 SB			
					04.380		6	72I	
					04.380 RP202- 8	RAMP 8 FR MD 202 SB TO MD 214 WB			
					04.530 RP202- 5	RAMP 5 FR MD 202 SB TO MD 214 EB			
					04.610				48,951
					04.610 MD202	LARGO RD			
					04.610	STRUC #16241			
					04.650 RP202- 3	RAMP 3 FR MD 214 EB TO MD 202 NB			
					04.670 RP202- 1	RAMP 1 FR MD 202 NB TO MD 214 WB			
					04.770 MD977F	NO NAME			
		CURBED			04.930				
					04.930 RP202- 2	RAMP 2 FR MD 214 WB TO MD 202 NB			
					05.080	SPUR TO CAMPUS WAY SOUTH			
					05.080	SPUR FR CAMPUS WAY NORTH			
					05.100 CO4638	CAMPUS WAY SOUTH			
					05.100 CO5095	CAMPUS WAY NORTH			
					05.100	TRAFFIC SIGNAL			

*A,B = UNIMPROVED; C = GRADED & DRAINED; D,E = SOIL, GRAVEL, STONE; F,G = LOW TYPE BITUMINOUS
H,I = HIGH TYPE BITUMINOUS; J = CONCRETE; K = BRICK; L = BLOCK

STATE HIGHWAY ADMINISTRATION OF MARYLAND
HIGHWAY INFORMATION SERVICES DIVISION
DATA SUPPORT GROUP

STATE HIGHWAY LOCATION REFERENCE

COUNTY: PRINCE GEORGE'S
DISTRICT: 3
DATE: 12/31/09

ROUTE NUMBER: MD 214 CONTINUED

INVENTORY DIRECTION: EAST

ROUTE NAME: CENTRAL AVE

STATE SYSTEM	FUNCTIONAL CLASS	MEDIAN TYPE	ACCESS CONTROL	NHS	MILEPOINT	MILEPOINT DESCRIPTION	MARKED LANES	SURFACE WIDTH/TYPE*	AADT
STATE SECONDARY	R URB OPA	CURBED	NONE	NOT NHS	05.100	CROSSOVER	6	72I	48,951
					05.130	SPUR TO CAMPUS WAY NORTH			
					05.130	SPUR FR CAMPUS WAY SOUTH			
					05.253	SPEED LIMIT 50 MPH			
					05.320 CO5700	MILLPONDS DR			
					05.350		5	60I	
					05.560 CO5777	BYWATER DR			
					05.560	CROSSOVER			
					05.760		6	72I	
					05.900	SPUR TO KETTERING DR			
					05.900	SPUR FR LAKE ARBOR WAY			
					05.930 CO3460	LAKE ARBOR WAY			
					05.930 CO2578	KETTERING DR			
					05.930	TRAFFIC SIGNAL			
					05.930	CROSSOVER			
					05.940	SPUR TO LAKE ARBOR WAY			
					06.020		5	60I	
					06.290	STRUC #16046 WESTERN BRANCH			
					06.380 CO4719	ST MICHAELS DR			
					06.380	CROSSOVER			
					06.570	DIRECTIONAL CROSSOVER			
					06.630		6	72I	
					06.660	STRUC #16047 NORTHEAST BRANCH			
					06.740	SPUR FR MD 193			
					06.740	SPUR TO MD 193			
					06.770				32,041
					06.770 MD193	WATKINS PARK DR			
					06.770	TRAFFIC SIGNAL			
					06.800	SPUR TO MD 193			
					06.800	SPUR FR MD 193			
					06.920		4	48I	
					06.920	DIRECTIONAL CROSSOVER			
					07.009	CELL PHONE TOWER			
					07.135	CROSSOVER			
					07.360 OP5167	STATON DR			

*A,B = UNIMPROVED; C = GRADED & DRAINED; D,E = SOIL, GRAVEL, STONE; F,G = LOW TYPE BITUMINOUS
H,I = HIGH TYPE BITUMINOUS; J = CONCRETE; K = BRICK; L = BLOCK

STATE HIGHWAY ADMINISTRATION OF MARYLAND
HIGHWAY INFORMATION SERVICES DIVISION
DATA SUPPORT GROUP

STATE HIGHWAY LOCATION REFERENCE

COUNTY: PRINCE GEORGE'S
DISTRICT: 3
DATE: 12/31/09

ROUTE NUMBER: MD 214 CONTINUED

INVENTORY DIRECTION: EAST

ROUTE NAME: CENTRAL AVE

STATE SYSTEM	FUNCTIONAL CLASS	MEDIAN TYPE	ACCESS CONTROL	NHS	MILEPOINT	MILEPOINT DESCRIPTION	MARKED LANES	SURFACE WIDTH/TYPE*	AADT
STATE SECONDARY	R URB OPA	CURBED	NONE	NOT NHS	07.360	CROSSOVER	4	48I	32,041
		UNPROTECTED			07.381	SPUR FR STATON DR			
					07.470				
					07.673	CO6413 CAMERON GROVE BLVD			
					07.673	TRAFFIC SIGNAL			
					07.673	CROSSOVER			
					07.900	SPUR FR SIX FLAGS AMERICA			
					07.920	CO4004 SIX FLAGS AMERICA			
					07.920	TRAFFIC SIGNAL			
					07.920	CROSSOVER			
					07.950	SPUR TO SIX FLAGS AMERICA			
		CURBED			07.978				
		UNPROTECTED			08.012				
		CURBED			08.035				
					08.151	EVANGEL CATHEDRAL			
					08.210	CROSSOVER			
		UNPROTECTED			08.340				
		CURBED			08.500				
					08.610	SPUR TO CHURCH RD			
					08.620	SPUR FR CHURCH RD			
					08.640		5	60I	22,041
					08.640	CO 59 CHURCH RD			
					08.640	TRAFFIC SIGNAL			
					08.660	SPUR FR CHURCH RD			
					08.660	SPUR TO CHURCH RD			
	U				08.690		4	48I	
					08.690	IN CORP LMTS BOWIE			
					08.763		5	60I	
					08.790		4	48I	
					08.940	MU 68 DANFIELD DR			
					08.940	MU7027 JARED RD			
					08.940	CROSSOVER			
		UNPROTECTED			09.030				
			PARTIAL		09.200				
					09.470	SPUR FR DEVONWOOD DR			

*A,B = UNIMPROVED; C = GRADED & DRAINED; D,E = SOIL, GRAVEL, STONE; F,G = LOW TYPE BITUMINOUS
H,I = HIGH TYPE BITUMINOUS; J = CONCRETE; K = BRICK; L = BLOCK

STATE HIGHWAY LOCATION REFERENCE

COUNTY: PRINCE GEORGE'S
DISTRICT: 3
DATE: 12/31/09

ROUTE NUMBER: MD 214 CONTINUED

INVENTORY DIRECTION: EAST

ROUTE NAME: CENTRAL AVE

STATE SYSTEM	FUNCTIONAL CLASS	MEDIAN TYPE	ACCESS CONTROL	NHS	MILEPOINT	MILEPOINT DESCRIPTION	MARKED LANES	SURFACE WIDTH/TYPE*	AADT
STATE SECONDARY	R URB OPA	UNPROTECTED	PARTIAL	NOT NHS	09.480 MD978C	DEVONWOOD DR	4	48I	22,041
					09.480 MU999	JENNINGS MILL DR			
					09.480	OUT CORP LMTS BOWIE			
					09.480	TRAFFIC SIGNAL			
					09.480	CROSSOVER			
					09.490	SPUR TO DEVONWOOD DR			
					09.870	R/R #CR 529 571 K			
					09.920	STRUC #16045 COLLINGTON BRANCH			
					10.060 MD978A	HALL RD			
					10.060	CROSSOVER			
					10.135	SPEED LIMIT 50 MPH			
					10.230 MU2131	PENNSBURY DR			
					10.390	SPUR TO MD 978B			
					10.470 MD978B	OLD CENTRAL AVE			
					10.470	CROSSOVER			
					10.580 RP301- 8	RAMP 8 FR US 301 SB TO MD 214 WB			
					10.650 RP301- 5	RAMP 5 FR US 301 SB TO MD 214 EB			
	RUR MINOR ART				10.700				
					10.700	US 301 (SB/L)			
					10.700	STRUC #16103			
					10.730 RP301- 3	RAMP 3 FR MD 214 EB TO US 301 NB			
					10.820 RP301- 7	RAMP 7 FR MD 214 WB TO US 301 SB			
					10.850				7,331
					10.850 US301	CRAIN HWY			
					10.850	STRUC #16104			
					10.900 RP301- 1	RAMP 1 FR US 301 NB TO MD 214 WB			
					11.010 RP301- 2	RAMP 2 FR MD 214 WB TO US 301 NB			
		CURBED	NONE		11.150		2	48I	
					11.150	MD 978B (WB/L)			
					11.190 MD978B	OLD CENTRAL AVE			
		NONE (UNDIV)			11.290		2	24I	
					11.800 CO5084	STURBRIDGE LA			
					12.840	STRUC #16049 HONEY BRANCH			
					12.920				11,482
					12.920 CO3643	QUEEN ANNE BRIDGE RD			

*A,B = UNIMPROVED; C = GRADED & DRAINED; D,E = SOIL,GRAVEL,STONE; F,G = LOW TYPE BITUMINOUS
H,I = HIGH TYPE BITUMINOUS; J = CONCRETE; K = BRICK; L = BLOCK

STATE HIGHWAY LOCATION REFERENCE

COUNTY: PRINCE GEORGE'S
DISTRICT: 3
DATE: 12/31/09

ROUTE NUMBER: MD 214 CONTINUED

INVENTORY DIRECTION: EAST
ROUTE NAME: CENTRAL AVE

STATE SYSTEM	FUNCTIONAL CLASS	MEDIAN TYPE	ACCESS CONTROL	NHS	MILEPOINT	MILEPOINT DESCRIPTION	MARKED LANES	SURFACE WIDTH/TYPE*	AADT
STATE SECONDARY	R RUR MINOR ART	NONE (UNDIV)	NONE	NOT NHS	13.430	STRUC #2054 PATUXENT RIVER	2	24I	11,482
					13.430	ANNE ARUNDEL CO/L			

ROUTE NUMBER: MD 216

INVENTORY DIRECTION: NORTH
ROUTE NAME: SEVENTH ST

STATE SYSTEM	FUNCTIONAL CLASS	MEDIAN TYPE	ACCESS CONTROL	NHS	MILEPOINT	MILEPOINT DESCRIPTION	MARKED LANES	SURFACE WIDTH/TYPE*	AADT
MUNICIPAL	U URB MINOR ART	NONE (UNDIV)	NONE	NOT NHS	00.000		2	44I	24,762
					00.000 MD198	GORMAN AVE (EB COUPLET)			
					00.000	BEGIN MUNICIPAL MAINTENANCE			
					00.000	TRAFFIC SIGNAL			
					00.070		2	33I	
					00.070 MU 90	COMPTON AVE			
					00.110		2	24I	
					00.110 MD198	TALBOTT AVE (WB COUPLET)			
					00.110	TRAFFIC SIGNAL			
					00.130	PUBLIC LIBRARY			
					00.140		2	36I	
					00.180		2	30I	
					00.180 MU 80	CARROLL AVE			
					00.240 MU211	LAUREL AVE #1			
					00.300 MU303	PARK AVE #2			
					00.330 MU8150	ALLEY #15			
					00.350		2	24I	
					00.350 MU260	MONTGOMERY ST			
					00.350	STOP SIGN			
					00.373	SPEED LIMIT 25 MPH			
					00.390				
					00.390 MU8080	ALLEY #8			
					00.420		2	30I	
					00.420 MU351	PRINCE GEORGE ST #1			
		CURBED	PARTIAL		00.490		3	44I	
STATE SECONDARY					00.520		3	37I	
					00.520 MU230	MAIN ST			

*A,B = UNIMPROVED; C = GRADED & DRAINED; D,E = SOIL, GRAVEL, STONE; F,G = LOW TYPE BITUMINOUS
H,I = HIGH TYPE BITUMINOUS; J = CONCRETE; K = BRICK; L = BLOCK

STATE HIGHWAY LOCATION REFERENCE

COUNTY: PRINCE GEORGE'S
DISTRICT: 3
DATE: 12/31/09

ROUTE NUMBER: MD 216 CONTINUED

INVENTORY DIRECTION: NORTH

ROUTE NAME: SEVENTH ST

STATE SYSTEM	FUNCTIONAL CLASS	MEDIAN TYPE	ACCESS CONTROL	NHS	MILEPOINT	MILEPOINT DESCRIPTION	MARKED LANES	SURFACE WIDTH/TYPE*	AADT
STATE SECONDARY	U URB MINOR ART	CURBED	PARTIAL	NOT NHS	00.520	END MUNICIPAL MAINTENANCE	3	37I	24,762
					00.520	BEGIN STATE MAINTENANCE			
					00.520	TRAFFIC SIGNAL			
					00.570	SPEED LIMIT 40 MPH			
					00.590		4	48I	
					00.620	STRUC #13044 PATUXENT RIVER			
					00.620	HOWARD CO/L			

ROUTE NUMBER: MD 218

INVENTORY DIRECTION: EAST

ROUTE NAME: SUITLAND RD

STATE SYSTEM	FUNCTIONAL CLASS	MEDIAN TYPE	ACCESS CONTROL	NHS	MILEPOINT	MILEPOINT DESCRIPTION	MARKED LANES	SURFACE WIDTH/TYPE*	AADT
STATE SECONDARY	R URB MINOR ART	NONE (UNDIV)	NONE	NOT NHS	00.000		2	24I	9,011
					00.000	WASH DC LINE			
					00.000	SOUTHERN AVE (DC MAINT)			
					00.000	TRAFFIC SIGNAL			
					00.000	SUITLAND RD (DC MAINT BACK)			
					00.010	SPEED LIMIT 30 MPH			
					00.040		2	36I	
					00.080	STONEGATE DR (ENT TO APARTMENTS)			
					00.150	STRUC #16050 OXON RUN			
					00.770		2	24I	
					00.826	WATER TOWER			
		CENTER TLA (UNDIV)			00.850				
					00.870 CO 54	ARNOLD RD			
					01.230				23,201
					01.230 CO3640	SHADYSIDE AVE			
					01.230	EWING AVE			
					01.230	TRAFFIC SIGNAL			
					01.326	SUITLAND POST OFFICE			
					01.370 CO527	HOMER AVE			
					01.550		2	34I	
		PAINTED			01.560				
					01.560 CO523	HURON AVE			

*A,B = UNIMPROVED; C = GRADED & DRAINED; D,E = SOIL, GRAVEL, STONE; F,G = LOW TYPE BITUMINOUS
H,I = HIGH TYPE BITUMINOUS; J = CONCRETE; K = BRICK; L = BLOCK

STATE HIGHWAY LOCATION REFERENCE

COUNTY: PRINCE GEORGE'S

DISTRICT: 3

DATE: 12/31/09

ROUTE NUMBER: MD 218 CONTINUED

INVENTORY DIRECTION: EAST

ROUTE NAME: SUITLAND RD

STATE SYSTEM	FUNCTIONAL CLASS	MEDIAN TYPE	ACCESS CONTROL	NHS	MILEPOINT	MILEPOINT DESCRIPTION	MARKED LANES	SURFACE WIDTH/TYPE*	AADT
STATE SECONDARY	R URB MINOR ART	PAINTED	NONE	NOT NHS	01.590		2	24I	23,201
		CURBED			01.620		3	48I	
					01.640 MD458	SILVER HILL RD			
					01.640 CO 81	SUITLAND RD (AHEAD)			
					01.640	TRAFFIC SIGNAL			

ROUTE NUMBER: MD 221A

INVENTORY DIRECTION: NORTH

ROUTE NAME: RITCHIE MARLBORO RD

STATE SYSTEM	FUNCTIONAL CLASS	MEDIAN TYPE	ACCESS CONTROL	NHS	MILEPOINT	MILEPOINT DESCRIPTION	MARKED LANES	SURFACE WIDTH/TYPE*	AADT
STATE SECONDARY	R URB MINOR ART	CURBED	NONE	NOT NHS	05.197		5	60I	8,891
					05.197 CO974	RITCHIE MARLBORO RD (BACK)			
					05.220		4	48I	
					05.240	SPUR TO RAMP 4 (FR IS 95 NB)			
					05.255	SPUR TO RAMP 2 (TO IS 95 NB)			
		ROUNDAABOUT			05.280				
					05.280	BEGIN ROUNDAABOUT			
					05.322	END ROUNDAABOUT			
					05.329 RP 95- 2	RAMP 2 FR MD 221A WB TO IS 95 NB			
					05.329 RP 95- 4	RAMP 4 FR IS 95 NB TO MD 221A EB			
					05.329	ROUNDAABOUT			
		CURBED			05.336				
					05.502 IS 95	CAPITAL BELTWAY			
					05.502	STRUC #16157			
		ROUNDAABOUT			05.640		2	40I	
					05.640	BEGIN ROUNDAABOUT			
					05.666 RP 95- 8	RAMP 8 FR IS 95 SB TO MD 221A WB			
					05.666 RP 95- 6	RAMP 6 FR MD 221A EB TO IS 95 SB			
					05.666	ROUNDAABOUT			
		CURBED			05.684		4	48I	
					05.684	END ROUNDAABOUT			
					05.718	SPUR FR RAMP 6 (TO IS 95 SB)			
					05.718	SPUR FR RAMP 8 (FR IS 95 SB)			
					05.741		5	60I	

*A,B = UNIMPROVED; C = GRADED & DRAINED; D,E = SOIL, GRAVEL, STONE; F,G = LOW TYPE BITUMINOUS
H,I = HIGH TYPE BITUMINOUS; J = CONCRETE; K = BRICK; L = BLOCK

STATE HIGHWAY LOCATION REFERENCE

COUNTY: PRINCE GEORGE'S

DISTRICT: 3

DATE: 12/31/09

ROUTE NUMBER: MD 221A CONTINUED

INVENTORY DIRECTION: NORTH

ROUTE NAME: RITCHIE MARLBORO RD

STATE SYSTEM	FUNCTIONAL CLASS	MEDIAN TYPE	ACCESS CONTROL	NHS	MILEPOINT	MILEPOINT DESCRIPTION	MARKED LANES	SURFACE WIDTH/TYPE*	AADT
STATE SECONDARY	R URB MINOR ART	CURBED	NONE	NOT NHS	05.784 CO974	RITCHIE MARLBORO RD (AHEAD)	5	60I	8,891

ROUTE NUMBER: MD 223

INVENTORY DIRECTION: NORTH

ROUTE NAME: FLORAL PARK RD

STATE SYSTEM	FUNCTIONAL CLASS	MEDIAN TYPE	ACCESS CONTROL	NHS	MILEPOINT	MILEPOINT DESCRIPTION	MARKED LANES	SURFACE WIDTH/TYPE*	AADT
STATE SECONDARY	R URB OPA	NONE (UNDIV)	NONE	NOT NHS	00.000		2	24I	1,572
					00.000	STOP SIGN			
					00.000 CO1202	LIVINGSTON RD			
					00.019	SPEED LIMIT 30 MPH			
NAME: PISCATAWAY RD					00.630	STOP SIGN			
					00.630 CO225	FLORAL PARK RD			
					00.630 OP5497	PISCATAWAY RD			
					00.670	EXIT FR CHURCH			
					00.702 MD223A	NO NAME			
					00.810	STRUC #16052 PISCATAWAY CREEK			
					00.900 CO144	GALLAHAN RD			
					01.000	SPEED LIMIT 40 MPH			
					01.130 CO3834	LAZY ACRES RD			
					01.350 CO3898	JOSEPH DR			
					01.900 CO4275	PARKER LA			
					02.250 CO6307	HILLANTRAE DR			
					02.350 CO3764	WINDBROOK DR			
					02.510 OP1272	NO NAME			
					02.790 CO3890	MARY CATHERINE DR			
					03.470 CO2939	DELANCEY ST			
					04.060	ST. JOE BAPTIST CHURCH			
					04.340 CO146	TIPPETT RD			
					04.750 CO120	STEED RD			
					04.750	TRAFFIC SIGNAL			
					04.920 CO2664	GLEN VIEW DR			
					05.040	MT ENNON BAPTIST CHURCH			
					05.120 CO4344	DALMATIA DR			
					05.260				16,722

*A,B = UNIMPROVED; C = GRADED & DRAINED; D,E = SOIL, GRAVEL, STONE; F,G = LOW TYPE BITUMINOUS
H,I = HIGH TYPE BITUMINOUS; J = CONCRETE; K = BRICK; L = BLOCK

STATE HIGHWAY ADMINISTRATION OF MARYLAND
HIGHWAY INFORMATION SERVICES DIVISION
DATA SUPPORT GROUP

STATE HIGHWAY LOCATION REFERENCE

COUNTY: PRINCE GEORGE'S
DISTRICT: 3
DATE: 12/31/09

ROUTE NUMBER: MD 223 CONTINUED
INVENTORY DIRECTION: NORTH
ROUTE NAME: PISCATAWAY RD

STATE SYSTEM	FUNCTIONAL CLASS	MEDIAN TYPE	ACCESS CONTROL	NHS	MILEPOINT	MILEPOINT DESCRIPTION	MARKED LANES	SURFACE WIDTH/TYPE*	AADT
STATE SECONDARY	R URB OPA	NONE (UNDIV)	NONE	NOT NHS	05.260 CO123	TEMPLE HILL RD	2	24I	16,722
					05.260	TRAFFIC SIGNAL			
					05.544	FIRST NEW HORIZON BAPTIST CHURCH			
					05.554	GREATER REFUGE MINISTRIES			
					05.680 CO3295	GREENFIELD LA			
					05.790 CO2711	DIXON DR			
					05.860	SPEED LIMIT 35 MPH			
					05.880 CO2990	PELLA PL			
					05.915	INDEPENDANT BAPTIST			
					06.260		4	48I	
					06.260 CO2226	GWYNDALE DR			
					06.290		4	44I	
					06.320	SURRATTS VILLAGE DR			
					06.320 OP4805	HARDESTY DR			
					06.370	SURRATTS VILLAGE DR			
					06.490 CO3356	ABSHER LA			
					06.602	FOOTBALL FIELD			
					06.659	CHURCH FR THE HEART MINISTRIES			
					06.700				34,042
					06.700 CO599	BRANDYWINE RD			
					06.700 CO3675	OLD BRANCH AVE			
					06.700	TRAFFIC SIGNAL			
					06.760 OP119	NO NAME			
					06.766	CLINTON V.F.D.			
					06.810 CO2166	CLINTON ST			
		PAINTED			07.089		4	48I	
		CURBED			07.159				
					07.159	CROSSOVER			
					07.220 CO391	PINE VIEW LA			
					07.220	TRAFFIC SIGNAL			
					07.220	CROSSOVER			
					07.320 CO5380	WOODY TERR			
					07.320	DIRECTIONAL CROSSOVER			
					07.320	TRAFFIC SIGNAL			
					07.370 CO920	STUART LA			

*A,B = UNIMPROVED; C = GRADED & DRAINED; D,E = SOIL,GRAVEL,STONE; F,G = LOW TYPE BITUMINOUS
H,I = HIGH TYPE BITUMINOUS; J = CONCRETE; K= BRICK; L = BLOCK

STATE HIGHWAY LOCATION REFERENCE

COUNTY: PRINCE GEORGE'S
DISTRICT: 3
DATE: 12/31/09

ROUTE NUMBER: MD 223 CONTINUED
INVENTORY DIRECTION: NORTH
ROUTE NAME: PISCATAWAY RD

STATE SYSTEM	FUNCTIONAL CLASS	MEDIAN TYPE	ACCESS CONTROL	NHS	MILEPOINT	MILEPOINT DESCRIPTION	MARKED LANES	SURFACE WIDTH/TYPE*	AADT
STATE SECONDARY	R URB OPA	CURBED	NONE	NOT NHS	07.370 RP 5- 8	RAMP 8 FR RAMP 5 (FR MD 5) TO MD 223 WB	4	48I	34,042
					07.400 RP 5- 6	RAMP 6 FR MD 223 EB TO RAMP 7 (TO MD 5)			
					07.450				18,182
					07.450 MD 5	BRANCH AVE			
					07.450	STRUC #16249			
					07.450 RP 5- 1	RAMP 1 FR MD 5 NB TO MD 223 WB			
					07.450 RP 5- 3	RAMP 3 FR MD 223 EB TO MD 5 NB			
					07.450 RP 5- 5	RAMP 5 FR MD 5 SB TO MD 223 EB			
					07.450 RP 5- 7	RAMP 7 FR MD 223 WB TO MD 5 SB			
					07.450	TRAFFIC SIGNAL			
					07.530 RP 5- 4	RAMP 4 FR RAMP 1 (FR MD 5) TO MD 223 EB			
					07.530 RP 5- 2	RAMP 2 FR MD 223 WB TO RAMP 3 (TO MD 5)			
					07.590	DIRECTIONAL CROSSOVER			
					07.650 CO4939	MIKE SHAPIRO DR			
					07.650 CO923	SIMPSON LA			
					07.650	TRAFFIC SIGNAL			
		NONE (UNDIV)			07.740		3	36I	
					07.750 CO918	CLAYTON LA			
					07.770	SPEED LIMIT 40 MPH			
					07.780 CO916	TALL CEDAR LA			
					07.800	CLINTON BAPTIST			
					07.810		2	24I	
					07.910 OP167	GUN CLUB RD			
					07.980 CO4016	CANBERRA DR			
					08.080 CO4299	AUTUMN WAY			
					08.110 CO2547	DENTON DR			
					08.384	TANGLEWOOD SCHOOL			
		PAINTED			08.445				
					08.480	NEW HORIZON			
		NONE (UNDIV)			08.488				
					08.560 CO557	DANGERFIELD RD			
					08.560 CO558	OLD ALEXANDRIA FERRY RD			
					08.560	TRAFFIC SIGNAL			

*A,B = UNIMPROVED; C = GRADED & DRAINED; D,E = SOIL, GRAVEL, STONE; F,G = LOW TYPE BITUMINOUS
H,I = HIGH TYPE BITUMINOUS; J = CONCRETE; K = BRICK; L = BLOCK

STATE HIGHWAY LOCATION REFERENCE

COUNTY: PRINCE GEORGE'S
DISTRICT: 3
DATE: 12/31/09

ROUTE NUMBER: MD 223 CONTINUED

INVENTORY DIRECTION: NORTH

ROUTE NAME: WOODYARD RD

STATE SYSTEM	FUNCTIONAL CLASS	MEDIAN TYPE	ACCESS CONTROL	NHS	MILEPOINT	MILEPOINT DESCRIPTION	MARKED LANES	SURFACE WIDTH/TYPE*	AADT
STATE SECONDARY	R URB OPA	NONE (UNDIV)	NONE	NOT NHS	08.580	SPUR FR DANGERFIELD RD	2	24I	18,182
					08.590	SPUR TO OLD ALEXANDRIA FERRY RD			
					08.660 CO3004	DEBORAH ST			
					08.770 OP158	RICHARDSON RD			
					08.970 CO2549	SWEENEY DR			
					09.000 CO937	COLONIAL LA			
					09.090 CO1870	GREEN ST			
					09.159	CAMP SPRINGS COMMUNITY			
					09.220 CO1871	LANTERN LA			
					09.240 CO6450	HUNTER DR			
					09.360 CO6671	CLENDINNEN DR			
					09.650 CO3006	DON DR			
					10.070	STRUC #16051 PISCATAWAY CREEK			
					10.100	SPUR TO ROSARYVILLE RD			
					10.100	SPUR FROM ROSARYVILLE RD			
					10.120		2	32I	17,952
					10.120 CO131	ROSARYVILLE RD			
					10.120	TRAFFIC SIGNAL			
					10.147	SPUR TO MD 223			
					10.200		2	24I	
					10.341	JAMES MADISON MIDDLE			
					10.460 CO2552	VICTORIA DR			
					10.565	MELWOOD ELEMENTARY			
					10.610 CO2157	SHERWOOD DR			
					10.800				16,872
					10.800 CO 92	DOWER HOUSE RD			
					10.800	TRAFFIC SIGNAL			
					10.875	MELWOOD CHURCH OF THE NAZARENE			
					10.944	MCCORMICK RD			
					11.067	LIFE CHURCH			
					11.210 CO4511	PERRYWOOD RD			
					11.340		2	30I	
					11.462		2	24I	
		PAINTED			11.500				
					11.500 OP508	JOHENSU DR			

*A,B = UNIMPROVED; C = GRADED & DRAINED; D,E = SOIL,GRAVEL,STONE; F,G = LOW TYPE BITUMINOUS
H,I = HIGH TYPE BITUMINOUS; J = CONCRETE; K= BRICK; L = BLOCK

STATE HIGHWAY LOCATION REFERENCE

COUNTY: PRINCE GEORGE'S
DISTRICT: 3
DATE: 12/31/09

ROUTE NUMBER: MD 223 CONTINUED

INVENTORY DIRECTION: NORTH

ROUTE NAME: WOODYARD RD

STATE SYSTEM	FUNCTIONAL CLASS	MEDIAN TYPE	ACCESS CONTROL	NHS	MILEPOINT	MILEPOINT DESCRIPTION	MARKED LANES	SURFACE WIDTH/TYPE*	AADT
STATE SECONDARY	R URB OPA	PAINTED	NONE	NOT NHS	11.500	JOHENSU DR	2	24I	16,872
		NONE (UNDIV)			11.549	MELLWOOD POND			
					11.572				
		CURBED			11.820 CO4817	WELSHIRE DR			
					12.130		4	48I	
					12.240				22,792
					12.240 CO3050	MARLBORO PIKE			
					12.240	TRAFFIC SIGNAL			
					12.260	SPUR TO MARLBORO PIKE			
					12.360 RP 4- 6	RAMP 6 FR MD 4 EB TO MD 223 SB			
					12.390 RP 4- 4	RAMP 4 FR MD 223 NB TO MD 4 EB			
					12.410 RP 4- 3	RAMP 3 FR RAMP 6 (FR MD 4) TO MD 223 NB			
					12.410 RP 4- 5	RAMP 5 FR MD 223 SB TO RAMP 4 (TO MD 4)			
					12.410	CROSSOVER			
	URB COLL				12.480				1,462
					12.480 MD 4	PENNSYLVANIA AVE			
					12.480	STRUC #16181			
					12.510 RP 4- 1	RAMP 1 FR MD 223 NB TO MD 4 WB			
					12.570 RP 4- 2	RAMP 2 FR MD 4 WB TO MD 223 NB			
					12.570	CROSSOVER			
	URB LOCAL				12.590				
NAME: MELLWOOD RD					12.590 CO4024	OLD MARLBORO PIKE			
					12.590 RP 4- 9	RAMP 9 FR MD 223 NB TO RAMP 8 (TO MD 4)			
					12.590	CROSSOVER			
					12.610 RP 4- 8	RAMP 8 FR MD 223 SB TO MD 4 WB			
		PAINTED			12.620		2	32I	
					12.650 CO 79	MELLWOOD RD (AHEAD)			

ROUTE NUMBER: MD 223A

INVENTORY DIRECTION: NORTH

ROUTE NAME: NO NAME

STATE SYSTEM	FUNCTIONAL CLASS	MEDIAN TYPE	ACCESS CONTROL	NHS	MILEPOINT	MILEPOINT DESCRIPTION	MARKED LANES	SURFACE WIDTH/TYPE*	AADT
STATE SECONDARY	R URB LOCAL	NONE (UNDIV)	NONE	NOT NHS	00.000		2	20I	0

*A,B = UNIMPROVED; C = GRADED & DRAINED; D,E = SOIL, GRAVEL, STONE; F,G = LOW TYPE BITUMINOUS
H,I = HIGH TYPE BITUMINOUS; J = CONCRETE; K = BRICK; L = BLOCK

STATE HIGHWAY ADMINISTRATION OF MARYLAND
HIGHWAY INFORMATION SERVICES DIVISION
DATA SUPPORT GROUP

STATE HIGHWAY LOCATION REFERENCE

COUNTY: PRINCE GEORGE'S
DISTRICT: 3
DATE: 12/31/09

ROUTE NUMBER: MD 223A CONTINUED

INVENTORY DIRECTION: NORTH

ROUTE NAME: NO NAME

STATE SYSTEM	FUNCTIONAL CLASS	MEDIAN TYPE	ACCESS CONTROL	NHS	MILEPOINT	MILEPOINT DESCRIPTION	MARKED LANES	SURFACE WIDTH/TYPE*	AADT
STATE SECONDARY	R URB LOCAL	NONE (UNDIV)	NONE	NOT NHS	00.000 MD223	PISCATAWAY RD	2	20I	0
					00.027	CHURCH			
					00.100	ROAD END			

ROUTE NUMBER: MD 228

INVENTORY DIRECTION: EAST

ROUTE NAME: BERRY RD

STATE SYSTEM	FUNCTIONAL CLASS	MEDIAN TYPE	ACCESS CONTROL	NHS	MILEPOINT	MILEPOINT DESCRIPTION	MARKED LANES	SURFACE WIDTH/TYPE*	AADT
STATE PRIMARY	R URB OPA	UNPROTECTED	NONE	NHS	00.000		5	60I	39,800
					00.000 MD210	INDIAN HEAD HWY			
					00.000	TRAFFIC SIGNAL			
		CURBED			00.030				
		UNPROTECTED			00.100				
					00.100	SPUR TO MD 210			
					00.100	TRAFFIC SIGNAL			
					00.170		4	48I	
					00.170	SPUR FR MD 210			
					00.264	SPEED LIMIT 50 MPH			
					00.387	SPEED LIMIT 50 MPH			
					00.508	SPUR TO MD 810I			
					00.540 MD810I	MANNING RD EAST			
					00.540	TRAFFIC SIGNAL			
					00.550	SPUR FR MD 810I			
					01.030	DRAINAGE STRUC #16179XO			
					01.300 MD228A	BEALLE HILL RD			
					01.300	TRAFFIC SIGNAL			
					01.370	STRUC #8051 MATTAWOMAN CREEK			
					01.370	CHARLES CO/L			

ROUTE NUMBER: MD 228A

INVENTORY DIRECTION: SOUTH

ROUTE NAME: BEALLE HILL RD

STATE SYSTEM	FUNCTIONAL CLASS	MEDIAN TYPE	ACCESS CONTROL	NHS	MILEPOINT	MILEPOINT DESCRIPTION	MARKED LANES	SURFACE WIDTH/TYPE*	AADT
--------------	------------------	-------------	----------------	-----	-----------	-----------------------	--------------	---------------------	------

*A,B = UNIMPROVED; C = GRADED & DRAINED; D,E = SOIL, GRAVEL, STONE; F,G = LOW TYPE BITUMINOUS
H,I = HIGH TYPE BITUMINOUS; J = CONCRETE; K = BRICK; L = BLOCK

STATE HIGHWAY ADMINISTRATION OF MARYLAND
HIGHWAY INFORMATION SERVICES DIVISION
DATA SUPPORT GROUP

STATE HIGHWAY LOCATION REFERENCE

COUNTY: PRINCE GEORGE'S
DISTRICT: 3
DATE: 12/31/09

ROUTE NUMBER: MD 228A CONTINUED

INVENTORY DIRECTION: SOUTH

ROUTE NAME: BEALLE HILL RD

STATE SYSTEM	FUNCTIONAL CLASS	MEDIAN TYPE	ACCESS CONTROL	NHS	MILEPOINT	MILEPOINT DESCRIPTION	MARKED LANES	SURFACE WIDTH/TYPE*	AADT
STATE SECONDARY	R URB MINOR ART	NONE (UNDIV)	NONE	NOT NHS	00.860		2	25I	6,600
					00.860 CO157	BEALLE HILL RD (BACK)			
					00.900 CO5680	NO NAME			
					01.020 MD228	BERRY RD			

ROUTE NUMBER: MD 295

INVENTORY DIRECTION: NORTH

ROUTE NAME: BALTIMORE WASHINGTON PKWY

STATE SYSTEM	FUNCTIONAL CLASS	MEDIAN TYPE	ACCESS CONTROL	NHS	MILEPOINT	MILEPOINT DESCRIPTION	MARKED LANES	SURFACE WIDTH/TYPE*	AADT
NATIONAL PARK SERVICE	R URB FRWY EXPWY	POSITIVE BARRIER	FULL	NOT NHS	00.000		4	48I	103,871
					00.000 US 50	JOHN HANSON HWY			
					00.000	BEGIN US GOVT MAINTENANCE			
					00.050				
					00.140 US 50	JOHN HANSON HWY			
					00.140	STRUC #16118			
					00.218	SPEED LIMIT 45 MPH			
					00.310				
					00.310 RP295- 5	RAMP 5 FR MD 295 SB TO MD 201 EB			
					00.310	STRUC #P FH17			
					00.330 RP295- 8	RAMP 8 FR MD 201 SB TO MD 295 WB			
					00.380		4	60I	
				NHS	00.460				
					00.460 RP295- 2	RAMP 2 FR MD 201 WB TO MD 295 NB			
		CURBED			00.550		6	72I	
					00.557 RP295- 5	RAMP 5 FR MD 295 SB TO MD 201 EB			
					00.590	CROSSOVER			
		POSITIVE BARRIER			00.633				
					00.660	BEGIN BRIDGE			
					00.670	R/R #CSX 140 264 F			
					00.670	STRUC #P FH15			
					00.690	END BRIDGE			
					00.780	BEGIN BRIDGE			
					00.790				

*A,B = UNIMPROVED; C = GRADED & DRAINED; D,E = SOIL, GRAVEL, STONE; F,G = LOW TYPE BITUMINOUS
H,I = HIGH TYPE BITUMINOUS; J = CONCRETE; K = BRICK; L = BLOCK

STATE HIGHWAY ADMINISTRATION OF MARYLAND
HIGHWAY INFORMATION SERVICES DIVISION
DATA SUPPORT GROUP

STATE HIGHWAY LOCATION REFERENCE

COUNTY: PRINCE GEORGE'S
DISTRICT: 3
DATE: 12/31/09

ROUTE NUMBER: MD 295 CONTINUED

INVENTORY DIRECTION: NORTH

ROUTE NAME: BALTIMORE WASHINGTON PKWY

STATE SYSTEM	FUNCTIONAL CLASS	MEDIAN TYPE	ACCESS CONTROL	NHS	MILEPOINT	MILEPOINT DESCRIPTION	MARKED LANES	SURFACE WIDTH/TYPE*	AADT
NATIONAL PARK SERVICE	R URB FRWY EXPWY	POSITIVE BARRIER	FULL	NHS	00.790 MD201	KENILWORTH AVE	6	72I	103,871
					00.790	STRUC #P FH14			
					00.800	END BRIDGE			
					01.330	DRAINAGE - 36" RCP			
					01.430				
					01.460				
	U				01.460 RP295- 4	RAMP 4 FR MD 295 NB TO MD 202B EB			
					01.470				
					01.470	IN CORP LMTS CHEVERLY			
					01.578				
					01.600				
					01.600 RP295- 2	RAMP 2 FR MD 202B WB TO MD 295 NB			
					01.640	BEGIN BRIDGE			
	R				01.650				108,291
					01.650 MD202	LANDOVER RD			
					01.650	STRUC #P FH13			
					01.650	OUT CORP LMTS CHEVERLY			
					01.660	END BRIDGE			
					01.690				
					01.690 RP295- 7	RAMP 7 FR MD 202 WB TO MD 295 SB			
					01.710				
					01.760				
					01.760 RP295- 4	RAMP 4 FR MD 295 NB TO MD 450 EB			
					01.810		5	72I	
					01.810 RP295- 8	RAMP 8 FR MD 295 SB TO MD 202 WB			
					01.862		6	72I	
					01.970				103,301
					01.970 MD450	ANNAPOLIS RD			
					01.970	STRUC #P FH12			
					01.980		4	48I	
					01.980 RP295- 7	RAMP 7 FR MD 450 WB TO MD 295 SB			
					02.130				
					02.130 RP295- 2	RAMP 2 FR MD 450 WB TO MD 295 NB			
					02.130 RP295- 8	RAMP 8 FR MD 295 SB TO MD 450 WB			

*A,B = UNIMPROVED; C = GRADED & DRAINED; D,E = SOIL,GRAVEL,STONE; F,G = LOW TYPE BITUMINOUS
H,I = HIGH TYPE BITUMINOUS; J = CONCRETE; K= BRICK; L = BLOCK

STATE HIGHWAY ADMINISTRATION OF MARYLAND
HIGHWAY INFORMATION SERVICES DIVISION
DATA SUPPORT GROUP

STATE HIGHWAY LOCATION REFERENCE

COUNTY: PRINCE GEORGE'S
DISTRICT: 3
DATE: 12/31/09

ROUTE NUMBER: MD 295 CONTINUED

INVENTORY DIRECTION: NORTH

ROUTE NAME: BALTIMORE WASHINGTON PKWY

STATE SYSTEM	FUNCTIONAL CLASS	MEDIAN TYPE	ACCESS CONTROL	NHS	MILEPOINT	MILEPOINT DESCRIPTION	MARKED LANES	SURFACE WIDTH/TYPE*	AADT
NATIONAL PARK SERVICE	R URB FRWY EXPWY	POSITIVE BARRIER	FULL	NHS	02.220		4	48I	103,301
					02.295	SIGN: BW PKWY DEDICATED TO G N SPELLMAN			
					02.330				
					02.330	SPEED LIMIT 55 MPH			
					02.620	DRAINAGE - 72" RCP			
					03.060	DRAINAGE - CBC - 12'X100'X10'			
					03.220				
					03.333				
					03.371				
					03.421 RP295- 4	RAMP 4 FR MD 295 NB TO RIVERDALE RD			
					03.441 RP295- 6	RAMP 6 FR MD 410 TO MD 295 SB			
					03.630				99,091
					03.630 CO302	RIVERDALE RD			
					03.630	STRUC #P FH11			
					03.630	STRUC #P FH18			
					03.730				
					03.730 RP295- 2	RAMP 2 FR RIVERDALE RD TO MD 295 NB			
					03.730 RP295- 8	RAMP 8 FR MD 295 SB TO MD 410			
					03.902				
					04.010				
					04.490 CO 42	GOOD LUCK RD			
					04.490	STRUC #P FH10			
					04.500				
					04.500	IN CORP LMTS GREENBELT			
					04.730	CROSSOVER			
					05.651				
					05.730				
					05.730 RP 95- 6	RAMP 6 FR MD 295 EB TO IS 95 SB			
					05.730 RP 95- 8	RAMP 8 FR IS 95 SB TO MD 295 WB			
					05.930				
					05.930 RP 95- 5	RAMP 5 FR IS 95 SB TO MD 295 EB			
					05.930 RP 95- 7	RAMP 7 FR MD 295 WB TO IS 95 SB			
					05.970	BEGIN BRIDGE			
					05.990				109,881

U

*A,B = UNIMPROVED; C = GRADED & DRAINED; D,E = SOIL, GRAVEL, STONE; F,G = LOW TYPE BITUMINOUS
H,I = HIGH TYPE BITUMINOUS; J = CONCRETE; K = BRICK; L = BLOCK

STATE HIGHWAY LOCATION REFERENCE

COUNTY: PRINCE GEORGE'S
DISTRICT: 3
DATE: 12/31/09

ROUTE NUMBER: MD 295 CONTINUED

INVENTORY DIRECTION: NORTH

ROUTE NAME: BALTIMORE WASHINGTON PKWY

STATE SYSTEM	FUNCTIONAL CLASS	MEDIAN TYPE	ACCESS CONTROL	NHS	MILEPOINT	MILEPOINT DESCRIPTION	MARKED LANES	SURFACE WIDTH/TYPE*	AADT
NATIONAL PARK SERVICE	U URB FRWY EXPWY	POSITIVE BARRIER	FULL	NHS	05.990 IS 95	CAPITAL BELTWAY	4	48I	109,881
					05.990	STRUC #16142			
					05.990	EXIT #22			
					06.010	END BRIDGE			
		CURBED			06.040				
					06.040 RP 95- 3	RAMP 3 FR MD 295 EB TO IS 95 NB			
					06.040 RP 95- 1	RAMP 1 FR IS 95 NB TO MD 295 WB			
		POSITIVE BARRIER			06.150				
					06.220		5	60I	
					06.220 RP 95- 2	RAMP 2 FR MD 295 WB TO IS 95 NB			
					06.220 RP 95- 4	RAMP 4 FR IS 95 NB TO MD 295 EB			
					06.360		4	48I	95,021
					06.360 MD193	GREENBELT RD			
					06.360	STRUC #P FH09			
					06.390				
					06.390 RP295- 7	RAMP 7 FR MD 193A WB TO MD 295 SB			
					06.530				
					06.530 RP295- 1	RAMP 1 FR MD 295 NB TO MD 193 WB			
					06.540				
					06.540 RP295- 8	RAMP 8 FR MD 295 SB TO MD 193A WB			
					06.650				
					06.650 RP295- 2	RAMP 2 FR MD 193 WB TO MD 295 NB			
					06.715				
					06.902	PEDESTRIAN WALKWAY			
					07.472				
					07.530				
					07.530 GV 1	BALWASH RD			
					07.530 RP295- 4	RAMP 4 FR MD 295 NB TO BALWASH RD EB			
					07.560				
					07.560	OUT CORP LMTS GREENBELT			
					07.630	GV 1 (SB/L) BALWASH RD			
					07.650 GV 1	BALWASH RD			
					07.650	STRUC #P FH02			
					07.760				

R

*A,B = UNIMPROVED; C = GRADED & DRAINED; D,E = SOIL,GRAVEL,STONE; F,G = LOW TYPE BITUMINOUS
H,I = HIGH TYPE BITUMINOUS; J = CONCRETE; K = BRICK; L = BLOCK

STATE HIGHWAY ADMINISTRATION OF MARYLAND
HIGHWAY INFORMATION SERVICES DIVISION
DATA SUPPORT GROUP

STATE HIGHWAY LOCATION REFERENCE

COUNTY: PRINCE GEORGE'S
DISTRICT: 3
DATE: 12/31/09

ROUTE NUMBER: MD 295 CONTINUED

INVENTORY DIRECTION: NORTH

ROUTE NAME: BALTIMORE WASHINGTON PKWY

STATE SYSTEM	FUNCTIONAL CLASS	MEDIAN TYPE	ACCESS CONTROL	NHS	MILEPOINT	MILEPOINT DESCRIPTION	MARKED LANES	SURFACE WIDTH/TYPER*	AADT
NATIONAL PARK SERVICE	R URB FRWY EXPWY	POSITIVE BARRIER	FULL	NHS	07.760 RP295- 2	RAMP 2 FR BALWASH RD WB TO MD 295 NB	4	48I	95,021
					07.841				
					07.990	CROSSOVER			
		CURBED			08.070				
					08.194	SPEED LIMIT 55 MPH			
					08.650 CO 27	BEAVER DAM RD			
					08.650	STRUC #P FH08			
					09.407				
					09.450				
					09.450 RP295- 4	RAMP 4 FR MD 295 NB TO POWDER MILL RD EB			
					09.450 RP295- 6	RAMP 6 FR POWDER MILL RD EB TO MD 295 SB			
					09.650				107,061
					09.650 GV 6	POWDER MILL RD			
					09.650	STRUC #P FH07			
					09.860				
					09.860 RP295- 8	RAMP 8 FR MD 295 SB TO POWDER MILL RD WB			
					09.860 RP295- 2	RAMP 2 FR POWDER MILL RD WB TO MD 295 NB			
					09.946				
		POSITIVE BARRIER			10.510		5	48I	
					10.528	CROSSOVER			
					11.030		4	48I	
					11.030 RP295- 4	RAMP 4 FR MD 295 NB TO MD 197 EB			
					11.100				
					11.116 RP295- 6	RAMP 6 FR MD 197 EB TO MD 295 SB			
					11.401	STRUC #P FH06			
					11.401	MD 197 LAUREL BOWIE RD (EBL)			
		UNPROTECTED			11.510				89,591
					11.510 MD197	LAUREL BOWIE RD			
					11.510	STRUC #P FH06			
					11.620				
					11.677				
					11.677 RP295- 7	RAMP 7 FR MD 197 WB TO MD 295 SB			
					11.698				

*A,B = UNIMPROVED; C = GRADED & DRAINED; D,E = SOIL, GRAVEL, STONE; F,G = LOW TYPE BITUMINOUS
H,I = HIGH TYPE BITUMINOUS; J = CONCRETE; K = BRICK; L = BLOCK

STATE HIGHWAY ADMINISTRATION OF MARYLAND
HIGHWAY INFORMATION SERVICES DIVISION
DATA SUPPORT GROUP

STATE HIGHWAY LOCATION REFERENCE

COUNTY: PRINCE GEORGE'S
DISTRICT: 3
DATE: 12/31/09

ROUTE NUMBER: MD 295 CONTINUED

INVENTORY DIRECTION: NORTH

ROUTE NAME: BALTIMORE WASHINGTON PKWY

STATE SYSTEM	FUNCTIONAL CLASS	MEDIAN TYPE	ACCESS CONTROL	NHS	MILEPOINT	MILEPOINT DESCRIPTION	MARKED LANES	SURFACE WIDTH/TYPE*	AADT
NATIONAL PARK SERVICE	R URB FRWY EXPWY	UNPROTECTED	FULL	NHS	11.698 RP295- 2	RAMP 2 FR MD 197 WB TO MD 295 NB	4	48I	89,591
					11.756				
					11.880				
					11.880 RP295- 8	RAMP 8 FR MD 295 SB TO MD 197 WB			
					11.921				
					12.080				
					12.330	BEGIN BRIDGE			
					12.360	STRUC #P FH01 PATUXENT RIVER			
					12.360	ANNE ARUNDEL CO/L			

ROUTE NUMBER: MD 320

INVENTORY DIRECTION: NORTH

ROUTE NAME: PINEY BRANCH RD

STATE SYSTEM	FUNCTIONAL CLASS	MEDIAN TYPE	ACCESS CONTROL	NHS	MILEPOINT	MILEPOINT DESCRIPTION	MARKED LANES	SURFACE WIDTH/TYPE*	AADT
STATE SECONDARY	R URB MINOR ART	PAINTED	NONE	NOT NHS	00.000		4	48I	21,112
		CURBED			00.000	MONTGOMERY CO/L			
					00.087				
					00.110	STRUC #16065 NORTHWEST BRANCH			
					00.120		3	36I	
					00.120	SPUR FR MD 650			
					00.130		4	48I	
					00.140	SPUR TO MD 650			
					00.160 MD650	NEW HAMPSHIRE AVE			
					00.160	TRAFFIC SIGNAL			

ROUTE NUMBER: MD 332

INVENTORY DIRECTION: EAST

ROUTE NAME: CENTRAL AVE

STATE SYSTEM	FUNCTIONAL CLASS	MEDIAN TYPE	ACCESS CONTROL	NHS	MILEPOINT	MILEPOINT DESCRIPTION	MARKED LANES	SURFACE WIDTH/TYPE*	AADT
STATE SECONDARY	U URB MINOR ART	NONE (UNDIV)	NONE	NOT NHS	00.000		2	22I	10,810
					00.000	WASH DC LINE			
					00.000	SOUTHERN AVE (DC MAINT)			
					00.000	TRAFFIC SIGNAL			

*A,B = UNIMPROVED; C = GRADED & DRAINED; D,E = SOIL, GRAVEL, STONE; F,G = LOW TYPE BITUMINOUS
H,I = HIGH TYPE BITUMINOUS; J = CONCRETE; K = BRICK; L = BLOCK

STATE HIGHWAY ADMINISTRATION OF MARYLAND
HIGHWAY INFORMATION SERVICES DIVISION
DATA SUPPORT GROUP

STATE HIGHWAY LOCATION REFERENCE

COUNTY: PRINCE GEORGE'S

DISTRICT: 3

DATE: 12/31/09

ROUTE NUMBER: MD 332 CONTINUED

INVENTORY DIRECTION: EAST

ROUTE NAME: CENTRAL AVE

STATE SYSTEM	FUNCTIONAL CLASS	MEDIAN TYPE	ACCESS CONTROL	NHS	MILEPOINT	MILEPOINT DESCRIPTION	MARKED LANES	SURFACE WIDTH/TYPE*	AADT
STATE SECONDARY	U URB MINOR ART	NONE (UNDIV)	NONE	NOT NHS	00.050 MU 10	ABEL AVE	2	22I	10,810
					00.050 MU 30	AKIN AVE			
					00.080	SPEED LIMIT 25 MPH			
					00.100 MU 46	BAYOU AVE			
					00.100 MU 45	BALBOA AVE			
					00.160				11,940
					00.160 CO828	LARCHMONT AVE			
					00.160 CO4610	CHAMBER AVE			
					00.160	TRAFFIC SIGNAL			
					00.170	SPUR TO CHAMBER AVE			
					00.200	DRAINAGE CBC - 8'X100'X8'			
					00.240 CO371	NOVA AVE			
					00.280 MU 70	CAPITOL HEIGHTS BLVD			
					00.280 CO393	CAPITOL HEIGHTS BLVD			
					00.280	TRAFFIC SIGNAL			
					00.288	MUNICIPAL CENTER CAPITOL HEIGHTS			
					00.350 MU240	QUIRE AVE			
					00.480 CO370	SUFFOLK AVE			
					00.480 MU260	SULTAN AVE			
					00.540 CO1678	TOPEKA AVE			
					00.540 MU280	TUNIC AVE			
					00.560	OUT CORP LMTS CAPITOL HEIGHTS			
					00.560	DRAINAGE CBC 12'X50'X4'			
					00.590	ULINE PL			
					00.620 CO304	VALE PL			
					00.630		2	24I	
					00.630 CO722	VENTURA AVE			
					00.640 MD332A	NO NAME			
					00.690 CO303	WHIST PL			
					00.740 CO720	XENIA AVE			
					00.760 CO1205	MARYLAND PARK DR			
					00.830 CO369	ROLLINS AVE			
					00.850 CO3888	YEOMAN PL			
					00.940	SPUR FR MD 214			

R

*A,B = UNIMPROVED; C = GRADED & DRAINED; D,E = SOIL, GRAVEL, STONE; F,G = LOW TYPE BITUMINOUS
H,I = HIGH TYPE BITUMINOUS; J = CONCRETE; K = BRICK; L = BLOCK

STATE HIGHWAY LOCATION REFERENCE

COUNTY: PRINCE GEORGE'S
DISTRICT: 3
DATE: 12/31/09

ROUTE NUMBER: MD 332 CONTINUED

INVENTORY DIRECTION: EAST

ROUTE NAME: OLD CENTRAL AVE

STATE SYSTEM	FUNCTIONAL CLASS	MEDIAN TYPE	ACCESS CONTROL	NHS	MILEPOINT	MILEPOINT DESCRIPTION	MARKED LANES	SURFACE WIDTH/TYPE*	AADT
STATE SECONDARY	R URB MINOR ART	NONE (UNDIV)	NONE	NOT NHS	00.960 CO721	YOLANDA ST	2	24I	11,940
					01.010 OP 44	NO NAME			
					01.040		2	20I	
					01.040 CO725	ZELMA AVE			
					01.070 MD214	E CAPITOL ST			

ROUTE NUMBER: MD 332A

INVENTORY DIRECTION: NORTH

ROUTE NAME: NO NAME

STATE SYSTEM	FUNCTIONAL CLASS	MEDIAN TYPE	ACCESS CONTROL	NHS	MILEPOINT	MILEPOINT DESCRIPTION	MARKED LANES	SURFACE WIDTH/TYPE*	AADT
STATE SECONDARY	R URB LOCAL	NONE (UNDIV)	NONE	NOT NHS	00.000		2	24I	11,940
					00.000 MD332	CENTRAL AVE			
					00.000	STOP SIGN			
					00.038	TRAFFIC SIGNAL			
					00.038 MD214	E CAPITOL ST			

ROUTE NUMBER: MD 337

INVENTORY DIRECTION: NORTH

ROUTE NAME: ALLENTOWN RD

STATE SYSTEM	FUNCTIONAL CLASS	MEDIAN TYPE	ACCESS CONTROL	NHS	MILEPOINT	MILEPOINT DESCRIPTION	MARKED LANES	SURFACE WIDTH/TYPE*	AADT
STATE SECONDARY	R URB MINOR ART	NONE (UNDIV)	NONE	NOT NHS	00.000		5	60I	31,321
					00.000 CO126	ALLENTOWN RD (BACK)			
					00.000 MD 5	BRANCH AVE			
					00.000	STRUC #16253			
					00.000 RP 5- 5	RAMP 5 FR MD 5 SB TO MD 337 EB			
					00.000 RP 5- 1	RAMP 1 FR RAMP 4 (FR MD 5) TO MD 337			
					00.000	TRAFFIC SIGNAL			
		CURBED			00.030		4	48I	
					00.030 RP 5- 3	RAMP 3 FR MD 337 EB TO MD 5 NB			
					00.030	CROSSOVER			
					00.030	TRAFFIC SIGNAL			
					00.040 RP 5- 4	RAMP 4 FR MD 5 NB TO MD 337 EB			
					00.050 RP 5- 2	RAMP 2 FR MD 337 WB TO RAMP 3 (TO MD 5)			

*A,B = UNIMPROVED; C = GRADED & DRAINED; D,E = SOIL, GRAVEL, STONE; F,G = LOW TYPE BITUMINOUS
H,I = HIGH TYPE BITUMINOUS; J = CONCRETE; K = BRICK; L = BLOCK

STATE HIGHWAY ADMINISTRATION OF MARYLAND
HIGHWAY INFORMATION SERVICES DIVISION
DATA SUPPORT GROUP

STATE HIGHWAY LOCATION REFERENCE

COUNTY: PRINCE GEORGE'S

DISTRICT: 3

DATE: 12/31/09

ROUTE NUMBER: MD 337 CONTINUED

INVENTORY DIRECTION: NORTH

ROUTE NAME: ALLENTOWN RD

STATE SYSTEM	FUNCTIONAL CLASS	MEDIAN TYPE	ACCESS CONTROL	NHS	MILEPOINT	MILEPOINT DESCRIPTION	MARKED LANES	SURFACE WIDTH/TYPE*	AADT
STATE SECONDARY	R	URB MINOR ART	NONE	NOT NHS	00.060		5	60I	31,321
		NONE (UNDIV)			00.140		5	68I	
		CENTER TLA (UNDIV)			00.140	TRAFFIC SIGNAL			
					00.200		4	50I	
					00.200	CO2149 PERRIE LA			
					00.210	SPEED LIMIT 40 MPH			
					00.240	CO1456 ROBIN LA			
					00.285	CO6435 LEON ST			
					00.351	STRUC #16251 BRANCH OF HENSON CREEK			
	U	CURBED			00.780		4	48I	
					00.780	CO127 AUTH RD			
					00.780	IN CORP LMTS MORNINGSIDE			
					00.780	TRAFFIC SIGNAL			
					00.890		5	60I	
					00.960		5	62I	
					00.960	CO2176 MAXWELL DR			
					00.960	CROSSOVER			
					01.090	SPUR TO ANDREWS A F BASE			
					01.120	MAIN ENT TO ANDREWS AFB			
					01.120	CROSSOVER			
					01.120	TRAFFIC SIGNAL			
					01.150	SPUR FR ANDREWS A F BASE			
					01.220	SPEED LIMIT 40 MPH			
					01.280	ENT TO ANDREWS MANOR SHOPPING CENTER			
					01.280	CROSSOVER			
					01.280	TRAFFIC SIGNAL			
					01.420		5	66I	
					01.460		5	62I	
					01.460	RP 95- 6 RAMP 6 FR IS 95 EB TO MD 337 SB			
					01.460	TRAFFIC SIGNAL			
					01.460	DIRECTIONAL CROSSOVER			
					01.580		4	48I	
					01.580	SPUR FR SUITLAND RD			
					01.580	SPUR TO ANDREWS AFB ENT			

*A,B = UNIMPROVED; C = GRADED & DRAINED; D,E = SOIL,GRAVEL,STONE; F,G = LOW TYPE BITUMINOUS
H,I = HIGH TYPE BITUMINOUS; J = CONCRETE; K= BRICK; L = BLOCK

STATE HIGHWAY ADMINISTRATION OF MARYLAND
HIGHWAY INFORMATION SERVICES DIVISION
DATA SUPPORT GROUP

STATE HIGHWAY LOCATION REFERENCE

COUNTY: PRINCE GEORGE'S
DISTRICT: 3
DATE: 12/31/09

ROUTE NUMBER: MD 337 CONTINUED
INVENTORY DIRECTION: NORTH
ROUTE NAME: ALLENTOWN RD

STATE SYSTEM	FUNCTIONAL CLASS	MEDIAN TYPE	ACCESS CONTROL	NHS	MILEPOINT	MILEPOINT DESCRIPTION	MARKED LANES	SURFACE WIDTH/TYPE*	AADT
STATE SECONDARY	U URB MINOR ART	CURBED	NONE	NOT NHS	01.610		4	48I	28,301
					01.610	CO 81 SUTLAND RD			
					01.610	CROSSOVER			
					01.610	TRAFFIC SIGNAL			
					01.620	SPUR TO SUTLAND RD			
					01.650	SPUR FR ANDREWS AFB ENT			
					01.760	CROSSOVER			
					01.770	WATER TOWER			
					01.840	SPEED LIMIT 35 MPH			
					01.980	CROSSOVER			
					02.180	SPUR FR FORESTVILLE RD			
		CENTER TLA (UNDIV)			02.200				3,981
					02.200	RP 95- 4 RAMP 4 FR MD 337 NB TO IS 95 EB			
					02.200	CO483 FORESTVILLE RD			
					02.200	TRAFFIC SIGNAL			
					02.230	RP 95- 9 RAMP 9 FR MD 337 WB TO RAMP 4 (TO IS 95)			
					02.463		3	48I	
		NONE (UNDIV)			02.520		2	20I	
					02.630		1	20I	
					02.630	SPEED LIMIT 30 MPH			
					02.650	END STATE MAINTENANCE			
					02.650	GV124 ALLENTOWN RD (AHEAD)			
					02.650	BEG X-REF W/ GV 124 & GV 119			
	R URB FRWY EXPWY	CURBED	PARTIAL	NHS	03.340		3	36I	29,961
NAME: SUTLAND PKWY					03.340	BEGIN STATE MAINTENANCE			
					03.340	GV119 SUTLAND PKWY (BACK)			
					03.340	RP119- 4 RAMP 4 FR RAMP 2 TO SUTLAND PKWY EB			
					03.340	END X-REF W/ GV 119 & GV 124			
					03.360	SPUR FR MD 4			
					03.380	SPUR TO MD 4			
					03.410	MD 4 PENNSYLVANIA AVE			
					03.410	CO5529 PRESIDENTIAL PKWY (AHEAD)			
					03.410	TRAFFIC SIGNAL			

*A,B = UNIMPROVED; C = GRADED & DRAINED; D,E = SOIL,GRAVEL,STONE; F,G = LOW TYPE BITUMINOUS
H,I = HIGH TYPE BITUMINOUS; J = CONCRETE; K = BRICK; L = BLOCK

STATE HIGHWAY ADMINISTRATION OF MARYLAND
HIGHWAY INFORMATION SERVICES DIVISION
DATA SUPPORT GROUP

STATE HIGHWAY LOCATION REFERENCE

COUNTY: PRINCE GEORGE'S

DISTRICT: 3

DATE: 12/31/09

ROUTE NUMBER: MD 373
INVENTORY DIRECTION: EAST
ROUTE NAME: LIVINGSTON RD

STATE SYSTEM	FUNCTIONAL CLASS	MEDIAN TYPE	ACCESS CONTROL	NHS	MILEPOINT	MILEPOINT DESCRIPTION	MARKED LANES	SURFACE WIDTH/TYPE*	AADT
STATE SECONDARY	R URB MINOR ART	NONE (UNDIV)	NONE	NOT NHS	00.000		3	36I	6,861
					00.000 MD810J	LIVINGSTON RD (BACK)			
					00.000 MD210	INDIAN HEAD HWY			
					00.000	TRAFFIC SIGNAL			
					00.040	SPUR TO MD 210			
					00.060		2	24I	
					00.060 MD210P	SERVICE RD			
					00.078	SPEED LIMIT 40 MPH			
					00.147	SPUR EXIT FR SHOPPING CENTER			
					00.170		3	36I	
					00.230	ACCOKEEK VILLAGE CENTER			
					00.250 CO5189	STONE FOOT RD			
					00.269		2	24I	
					00.269	ACCOKEEK VILLAGE CENTER			
					00.287	ACCOKEEK BRANCH			
					00.310	FAITH U.M.C.			
					00.390 CO1605	DUSTY LA			
					00.420	SPEED LIMIT 40 MPH			
					00.480 CO5139	MENK RD			
					00.570 OP294	JOHN DAILEY RD			
					00.640 CO2185	MAPLE DR			
					00.690 CO4645	NEWASA LA			
NAME: ACCOKEEK RD					00.850 CO1202	LIVINGSTON RD			
					00.850	STOP SIGN			
					01.030		2	22I	
					01.030 CO157	BEALLE HILL RD			
					01.030	STOP SIGN			
	RUR MAJ COLL				01.090		2	20I	
					01.090 CO626	BEALLE HILL RD			
					01.140		2	23I	
					01.140 CO2184	CEDAR LAWN DR			
					01.360 CO1258	HOLLY HILL DR			
					02.120				4,231
					02.120 CO160	SHARPERVILLE RD			
					02.250		2	22I	

*A,B = UNIMPROVED; C = GRADED & DRAINED; D,E = SOIL, GRAVEL, STONE; F,G = LOW TYPE BITUMINOUS
H,I = HIGH TYPE BITUMINOUS; J = CONCRETE; K = BRICK; L = BLOCK

STATE HIGHWAY ADMINISTRATION OF MARYLAND
HIGHWAY INFORMATION SERVICES DIVISION
DATA SUPPORT GROUP

STATE HIGHWAY LOCATION REFERENCE

COUNTY: PRINCE GEORGE'S

DISTRICT: 3

DATE: 12/31/09

ROUTE NUMBER: MD 373 CONTINUED

INVENTORY DIRECTION: EAST

ROUTE NAME: ACCOKEEK RD

STATE SYSTEM	FUNCTIONAL CLASS	MEDIAN TYPE	ACCESS CONTROL	NHS	MILEPOINT	MILEPOINT DESCRIPTION	MARKED LANES	SURFACE WIDTH/TYPE*	AADT
STATE SECONDARY	R RUR MAJ COLL	NONE (UNDIV)	NONE	NOT NHS	02.250 CO724	BERRY RD	2	22I	4,231
					03.342	CELL PHONE TOWER			
					04.170 CO226	GARDNER RD			
					04.230	ASBURY U.M.C.			
					04.360	DRAINAGE STRUC #16181XO			
					05.260 CO817	S SPRINGFIELD RD			
					05.300 CO222	DANVILLE RD			
					05.460		2	24I	
					05.610	APOSTOLIC FAITH			
					05.630 CO5486	NEALE DR			
					05.792	MCKENDREE			
					05.983		2	36I	
					06.041		2	24I	
					06.100 CO3853	MCKENDREE RD			
					06.220 CO1250	DUCKETT RD			
					06.390 CO1253	BECKER RD			
					06.920	DRAINAGE STRUC #16180XO			
					07.536	SUDLEY AVE			
					07.591		2	36I	
					07.629		2	24I	
					07.814		2	36I	
					07.814	NO NAME			
					08.030		2	24I	
					08.070	SPUR FR MD 5			
					08.070	SPUR TO MD 5			
					08.090 MD 5	BRANCH AVE			
					08.090	TRAFFIC SIGNAL			
					08.110		2	30I	
					08.110	SPUR TO MD 5			
					08.110	SPUR FR MD 5			
					08.180 MD631	OLD BRANDYWINE RD			
					08.180 CO599	BRANDYWINE RD			
					08.180	STOP SIGN			

*A,B = UNIMPROVED; C = GRADED & DRAINED; D,E = SOIL, GRAVEL, STONE; F,G = LOW TYPE BITUMINOUS
H,I = HIGH TYPE BITUMINOUS; J = CONCRETE; K = BRICK; L = BLOCK

STATE HIGHWAY ADMINISTRATION OF MARYLAND
HIGHWAY INFORMATION SERVICES DIVISION
DATA SUPPORT GROUP

STATE HIGHWAY LOCATION REFERENCE

COUNTY: PRINCE GEORGE'S

DISTRICT: 3

DATE: 12/31/09

ROUTE NUMBER: MD 381
INVENTORY DIRECTION: NORTH
ROUTE NAME: BRANDYWINE RD

STATE SYSTEM	FUNCTIONAL CLASS	MEDIAN TYPE	ACCESS CONTROL	NHS	MILEPOINT	MILEPOINT DESCRIPTION	MARKED LANES	SURFACE WIDTH/TYPE*	AADT
STATE SECONDARY	R RUR MAJ COLL	NONE (UNDIV)	NONE	NOT NHS	00.000		2	24I	6,020
					00.000	CHARLES CO/L			
					00.000	STRUC #16060 SWANSON CREEK			
					00.100	SPEED LIMIT 50 MPH			
					00.130	BEGIN BRIDGE			
					00.140	R/R #CR 530 632 V			
					00.140	STRUC #16112			
					00.150	END BRIDGE			
					00.990	CO215 CHRIST CHURCH RD			
					01.340	CO215 CHRIST CHURCH RD			
					01.450	CO203 NECK RD			
					01.750		2	37I	
					01.750	CO204 EAGLE HARBOR RD			
					01.750	TRAFFIC SIGNAL			
					01.780	OP309 NO NAME			
		PAINTED			01.783		2	24I	
		NONE (UNDIV)			01.830				
					01.830	SPEED LIMIT 50 MPH			
					01.940	CO195 ST PHILLIPS RD			
					02.250	CHURCH			
					02.270				5,732
					02.270	CO3854 ST MARY'S CHURCH RD			
					02.270	CO194 DR BOWEN RD			
					03.060	ATHLETIC FIELD			
					03.270	OP315 NO NAME			
					03.990	CO2062 AQUASCO FARM RD			
					04.010	SPUR FR AQUASCO FARM RD			
					04.890	OP316 NO NAME			
					05.180				4,432
					05.180	MD382 CROOM RD			
					06.360	WILLIAM S. SCHMITT EDUCATION CENTER			
					07.120	CO192 ORME RD			
					07.660	CO4855 HORSEHEAD RD			
					07.700	CO191 HORSEHEAD RD			

*A,B = UNIMPROVED; C = GRADED & DRAINED; D,E = SOIL, GRAVEL, STONE; F,G = LOW TYPE BITUMINOUS
H,I = HIGH TYPE BITUMINOUS; J = CONCRETE; K = BRICK; L = BLOCK

STATE HIGHWAY LOCATION REFERENCE

COUNTY: PRINCE GEORGE'S

DISTRICT: 3

DATE: 12/31/09

ROUTE NUMBER: MD 381 CONTINUED

INVENTORY DIRECTION: NORTH

ROUTE NAME: BRANDYWINE RD

STATE SYSTEM	FUNCTIONAL CLASS	MEDIAN TYPE	ACCESS CONTROL	NHS	MILEPOINT	MILEPOINT DESCRIPTION	MARKED LANES	SURFACE WIDTH/TYPE*	AADT
STATE SECONDARY	R RUR MAJ COLL	NONE (UNDIV)	NONE	NOT NHS	08.071	SPEED LIMIT 40 MPH	2	24I	4,432
					08.460				10,452
					08.460 CO189	BADEN WESTWOOD RD			
					08.580	BADEN V.F.D.			
					08.660	ATHLETIC FIELD			
					09.160 CO185	CEDARVILLE RD			
					09.420 CO594	LETCHER RD			
					09.800 CO163	ASHBOX RD			
					09.890	SPEED LIMIT 50 MPH			
					10.520	EVERGREEN WAY			
					11.190 CO173	GIBBONS CHURCH RD			
					11.245	CELL PHONE TOWER			
					11.890	LEE ACRES DR			
					12.280		2	38I	
					12.320		2	24I	
					12.320 CO172	NORTH KEYS RD			
					12.351	SPEED LIMIT 30 MPH			
					12.360 CO174	OLD INDIAN HEAD RD			
					12.960 CO175	TOWER RD			
					13.060		2	26I	
					13.060	R/R #CR 532 285 H			
					13.120 GV117	AIR FORCE RD			
					13.140		2	24I	
					13.260 OP265	ICE PLANT RD			
					13.260	CELL PHONE TOWER			
					13.280				
					13.280	R/R #CR 532 294 G			
					13.300 OP264	NO NAME			
					13.350 CO167	CHERRY TREE CROSSING RD			
					13.359		2	30I	
					13.410	BRANDYWINE POST OFFICE			
					13.440		2	24I	
					13.440 CO3152	BANK ST			
					13.440 CO596	BRANDYWINE HEIGHTS RD			
					13.540 CO166	MISSOURI AVE			

*A,B = UNIMPROVED; C = GRADED & DRAINED; D,E = SOIL, GRAVEL, STONE; F,G = LOW TYPE BITUMINOUS
H,I = HIGH TYPE BITUMINOUS; J = CONCRETE; K = BRICK; L = BLOCK

STATE HIGHWAY LOCATION REFERENCE

COUNTY: PRINCE GEORGE'S
DISTRICT: 3
DATE: 12/31/09

ROUTE NUMBER: MD 381 CONTINUED

INVENTORY DIRECTION: NORTH

ROUTE NAME: BRANDYWINE RD

STATE SYSTEM	FUNCTIONAL CLASS	MEDIAN TYPE	ACCESS CONTROL	NHS	MILEPOINT	MILEPOINT DESCRIPTION	MARKED LANES	SURFACE WIDTH/TYPE*	AADT
STATE SECONDARY	R URB MINOR ART	NONE (UNDIV)	NONE	NOT NHS	13.660 CO5799	KATHLEEN LA	2	24I	10,452
	RUR MAJ COLL				13.720				
					13.720	DRAINAGE STRUC #16178X0 TIMOTHY BRANCH			
					13.814	SPEED LIMIT 40 MPH			
					14.050 CO5976	MATTAWOMAN DR			
					14.250 CO164	SHORT CUT RD			
					14.510	SPUR FR US 301			
					14.510	SPUR TO US 301			
					14.530 US301	CRAIN HWY			
					14.530 CO599	BRANDYWINE RD (AHEAD)			
					14.530	TRAFFIC SIGNAL			

ROUTE NUMBER: MD 382

INVENTORY DIRECTION: NORTH

ROUTE NAME: CROOM RD

STATE SYSTEM	FUNCTIONAL CLASS	MEDIAN TYPE	ACCESS CONTROL	NHS	MILEPOINT	MILEPOINT DESCRIPTION	MARKED LANES	SURFACE WIDTH/TYPE*	AADT
STATE SECONDARY	R RUR MAJ COLL	NONE (UNDIV)	NONE	NOT NHS	00.000		2	18I	530
					00.000	CHARLES CO/L			
					00.000	DRAINAGE STRUC #16043X0 CO LINE CREEK			
					00.010	SPEED LIMIT 30 MPH			
					00.260	DRAINAGE - 36" RCP			
					00.650		2	24I	1,630
					00.650 MD381	BRANDYWINE RD			
					00.650	STOP SIGN			
					00.870	POPLAR RIDGE RD			
					01.350	SPEED LIMIT 40 MPH			
					01.850		2	30I	
					01.920 OP278	NO NAME			
					01.930	DRAINAGE STRUC #16295X0			
					01.980	STRUC #16064 BLACK SWAMP CREEK			
					02.080		2	24I	
					02.260 CO187	MILLTOWN LANDING RD			
					02.700 OP277	PEED RD			

*A,B = UNIMPROVED; C = GRADED & DRAINED; D,E = SOIL, GRAVEL, STONE; F,G = LOW TYPE BITUMINOUS
H,I = HIGH TYPE BITUMINOUS; J = CONCRETE; K = BRICK; L = BLOCK

STATE HIGHWAY ADMINISTRATION OF MARYLAND
HIGHWAY INFORMATION SERVICES DIVISION
DATA SUPPORT GROUP

STATE HIGHWAY LOCATION REFERENCE

COUNTY: PRINCE GEORGE'S

DISTRICT: 3

DATE: 12/31/09

ROUTE NUMBER: MD 382 CONTINUED

INVENTORY DIRECTION: NORTH

ROUTE NAME: CROOM RD

STATE SYSTEM	FUNCTIONAL CLASS	MEDIAN TYPE	ACCESS CONTROL	NHS	MILEPOINT	MILEPOINT DESCRIPTION	MARKED LANES	SURFACE WIDTH/TYPE*	AADT
STATE SECONDARY	R RUR MAJ COLL	NONE (UNDIV)	NONE	NOT NHS	02.820 CO202	MAGRUDERS FERRY RD	2	24I	1,630
					03.050				4,500
					03.050 CO189	BADEN WESTWOOD RD			
					04.280	STRUC #16259 FULL MILL BRANCH			
					04.300	DRAINAGE STRUC #16021X0 FULL MILL BRANCH			
					04.648	HISTORIC BOUNDARY MARKER			
					04.700 CO184	WHITES LANDING RD			
					05.030	DRAINAGE - 36" RCP			
					05.230 CO170	BALD EAGLE SCHOOL RD			
					05.270 CO183	RIVER AIRPORT RD			
					06.420	STRUC #16063 ROCK BRANCH			
					06.900 CO3648	TANYARD RD			
					06.900 CO177	BROOKS CHURCH RD			
					07.268	DRAINAGE STRUC #16160XO			
					07.430	CHESWICKE LA			
					07.667	SPUR FR NAYLOR BADEN RD			
					07.710 CO229	NAYLOR BADEN RD			
					08.040	SPEED LIMIT 30 MPH			
					08.300 CO3852	CANDY HILL RD			
					08.850 CO180	NOTTINGHAM RD			
					08.996	SPEED LIMIT 40 MPH			
					09.630	STRUC #16062 MATTAPONI CREEK			
					09.710 CO142	MATTAPONI RD			
					09.930 CO140	MOLLY BERRY RD			
					10.380	DRAINAGE STRUC #16182XO			
					10.800		2	30I	
					10.810		2	24I	
					10.810 OP4810	WEST END FARM RD			
					10.942	SPEED LIMIT 30 MPH			
					11.070		2	26I	
					11.210		2	24I	
					11.270 CO141	ST THOMAS CHURCH RD			
					11.400	OLD RECTORY RD			
					11.630 CO3646	DULEY STATION RD			

*A,B = UNIMPROVED; C = GRADED & DRAINED; D,E = SOIL, GRAVEL, STONE; F,G = LOW TYPE BITUMINOUS
H,I = HIGH TYPE BITUMINOUS; J = CONCRETE; K = BRICK; L = BLOCK

STATE HIGHWAY ADMINISTRATION OF MARYLAND
HIGHWAY INFORMATION SERVICES DIVISION
DATA SUPPORT GROUP

STATE HIGHWAY LOCATION REFERENCE

COUNTY: PRINCE GEORGE'S
DISTRICT: 3
DATE: 12/31/09

ROUTE NUMBER: MD 382 CONTINUED

INVENTORY DIRECTION: NORTH

ROUTE NAME: CROOM RD

STATE SYSTEM	FUNCTIONAL CLASS	MEDIAN TYPE	ACCESS CONTROL	NHS	MILEPOINT	MILEPOINT DESCRIPTION	MARKED LANES	SURFACE WIDTH/TYPE*	AADT
STATE SECONDARY	R RUR MAJ COLL	NONE (UNDIV)	NONE	NOT NHS	11.690		2	28I	4,500
					11.800	OP276 NO NAME			
					11.890	CELL PHONE TOWER			
					12.030		2	26I	
					12.170	CO6390 KENDALLWOOD DR			
					12.320	CO1208 CROOM AIRPORT RD			
					12.370	SPEED LIMIT 40 MPH			
					12.390		2	24I	
					12.436		2	30I	
					12.450		2	24I	
					12.450	CO5183 WINDY OAKS DR			
					12.830	CO138 MT CALVERT RD			
					13.010	CO586 MT CALVERT RD SPUR			
					13.860	CO108 CROOM STATION RD			
					13.880	R/R #CR 529 583 E			
					14.080	STRUC #16061 CHARLES BRANCH			
	URB MINOR ART				14.220				
					14.220	OP275 SASSCER LA			
					14.380	CO6059 STATION DR			
					14.684	FREDERICK DOUGLASS HIGH SCHOOL			
					14.790	ATHLETIC FIELD			
					15.100	CO136 TRUMPS HILL RD			
					15.170	DRAINAGE CBC - 14'X35'X5'			
					15.340	US301 CRAIN HWY			
					15.340	TRAFFIC SIGNAL			

ROUTE NUMBER: MD 410

INVENTORY DIRECTION: EAST

ROUTE NAME: EAST WEST HWY

STATE SYSTEM	FUNCTIONAL CLASS	MEDIAN TYPE	ACCESS CONTROL	NHS	MILEPOINT	MILEPOINT DESCRIPTION	MARKED LANES	SURFACE WIDTH/TYPE*	AADT
STATE SECONDARY	R URB OPA	CURBED	NONE	NOT NHS	00.000		5	58I	21,682
					00.000	MONTGOMERY CO/L			
					00.000	MD650 NEW HAMPSHIRE AVE			
					00.000	TRAFFIC SIGNAL			

*A,B = UNIMPROVED; C = GRADED & DRAINED; D,E = SOIL, GRAVEL, STONE; F,G = LOW TYPE BITUMINOUS
H,I = HIGH TYPE BITUMINOUS; J = CONCRETE; K = BRICK; L = BLOCK

STATE HIGHWAY ADMINISTRATION OF MARYLAND
HIGHWAY INFORMATION SERVICES DIVISION
DATA SUPPORT GROUP

STATE HIGHWAY LOCATION REFERENCE

COUNTY: PRINCE GEORGE'S
DISTRICT: 3
DATE: 12/31/09

ROUTE NUMBER: MD 410 CONTINUED

INVENTORY DIRECTION: EAST

ROUTE NAME: EAST WEST HWY

STATE SYSTEM	FUNCTIONAL CLASS	MEDIAN TYPE	ACCESS CONTROL	NHS	MILEPOINT	MILEPOINT DESCRIPTION	MARKED LANES	SURFACE WIDTH/TYPE*	AADT
STATE SECONDARY	R URB OPA	CURBED	NONE	NOT NHS	00.000 MD410	ETHAN ALLEN AVE (MONT CO) (BACK)	5	58I	21,682
					00.020		4	48I	
					00.020	SPUR FR MD 650			
					00.040	SPUR TO MD 650			
		CENTER TLA (UNDIV)			00.100				
					00.100 CO703	RED TOP RD			
					00.100	CROSSOVER			
					00.110	SPEED LIMIT 30 MPH			
					00.170 MU790	KENTLAND AVE			
					00.230 CO764	10TH AVE			
					00.270 CO895	OLSON RD			
		NONE (UNDIV)			00.360				21,452
					00.360 CO894	LINDEN AVE			
					00.360 CO763	FAIRVIEW AVE			
					00.380		4	40I	
					00.450	SPUR TO & FR SERVICE DR			
					00.460	SPUR TO & FR SERVICE DR			
					00.570 CO772	CHILLUM MANOR RD			
					00.580	SPUR TO SERVICE DR			
					00.630	STRUC #16067 SLIGO CREEK			
					00.640		4	44I	
					00.690 CO769	17TH AVE			
					00.690	SPUR TO SERVICE RD			
		CURBED			00.770		6	72I	
					00.812		5	60I	
					00.830	SPUR FR MD 212			
					00.840	SPUR TO MD 212			
					00.860				37,202
					00.860 MD212	RIGGS RD			
					00.860	TRAFFIC SIGNAL			
					00.870	SPUR FR MD 212			
					00.890	SPUR TO MD 212			
					00.950 CO497	19TH PL			
					00.950	DIRECTIONAL CROSSOVER			
					01.040		4	48I	

*A,B = UNIMPROVED; C = GRADED & DRAINED; D,E = SOIL,GRAVEL,STONE; F,G = LOW TYPE BITUMINOUS
H,I = HIGH TYPE BITUMINOUS; J = CONCRETE; K= BRICK; L = BLOCK

STATE HIGHWAY ADMINISTRATION OF MARYLAND
HIGHWAY INFORMATION SERVICES DIVISION
DATA SUPPORT GROUP

STATE HIGHWAY LOCATION REFERENCE

COUNTY: PRINCE GEORGE'S

DISTRICT: 3

DATE: 12/31/09

ROUTE NUMBER: MD 410 CONTINUED

INVENTORY DIRECTION: EAST

ROUTE NAME: EAST WEST HWY

STATE SYSTEM	FUNCTIONAL CLASS	MEDIAN TYPE	ACCESS CONTROL	NHS	MILEPOINT	MILEPOINT DESCRIPTION	MARKED LANES	SURFACE WIDTH/TYPER*	AADT
STATE SECONDARY	R URB OPA	CURBED	NONE	NOT NHS	01.040 CO1599	AGER RD	4	48I	37,202
					01.040	TRAFFIC SIGNAL			
					01.130	SPEED LIMIT 40 MPH			
					01.280	SPUR FR 23RD AVE			
					01.280	SPUR TO 23RD AVE			
					01.300				24,602
					01.300 CO680	23RD AVE			
					01.300	TRAFFIC SIGNAL			
					01.310	SPUR FR 23RD AVE			
					01.310	SPUR TO 23RD AVE			
					01.530	BEGIN BRIDGE			
	U				01.540	STRUC #16068 NORTHWEST BRANCH			
					01.540	IN CORP LMTS HYATTSVILLE			
					01.550	END BRIDGE			
					01.880	SPUR FR TOLEDO TERR			
					01.890		5	60I	
					01.890 CO1819	TOLEDO TERR			
					01.890 OP5102	NO NAME			
					01.890	TRAFFIC SIGNAL			
					01.900	SPUR TO TOLEDO TERR			
					02.040 MU109	EDITORS PARK DR			
					02.040	CROSSOVER			
					02.150	ENT TO METRO			
					02.150	TRAFFIC SIGNAL			
					02.150	CROSSOVER			
		POSITIVE BARRIER			02.160				
					02.160	SPUR TO SHOPPING CENTER			
					02.265	STRUC OVERHEAD - PED WALKWAY			
		CURBED			02.340		4	48I	
					02.340 CO5678	BELCREST RD			
					02.340	TRAFFIC SIGNAL			
					02.350	SPUR FR BELCREST RD			
					02.380		5	60I	
					02.439 OP5527	AMERICA BLVD			
					02.590		4	48I	

*A,B = UNIMPROVED; C = GRADED & DRAINED; D,E = SOIL, GRAVEL, STONE; F,G = LOW TYPE BITUMINOUS
H,I = HIGH TYPE BITUMINOUS; J = CONCRETE; K = BRICK; L = BLOCK

STATE HIGHWAY ADMINISTRATION OF MARYLAND
HIGHWAY INFORMATION SERVICES DIVISION
DATA SUPPORT GROUP

STATE HIGHWAY LOCATION REFERENCE

COUNTY: PRINCE GEORGE'S

DISTRICT: 3

DATE: 12/31/09

ROUTE NUMBER: MD 410 CONTINUED

INVENTORY DIRECTION: EAST

ROUTE NAME: EAST WEST HWY

STATE SYSTEM	FUNCTIONAL CLASS	MEDIAN TYPE	ACCESS CONTROL	NHS	MILEPOINT	MILEPOINT DESCRIPTION	MARKED LANES	SURFACE WIDTH/TYPE*	AADT
STATE SECONDARY	U URB OPA	CURBED	NONE	NOT NHS	02.610	SPUR FR ADELPHI RD	4	48I	24,602
					02.610	SPUR TO MD 500			
	R				02.650				43,972
					02.650 MD500	QUEENS CHAPEL RD			
					02.650 CO232	ADELPHI RD			
					02.650	OUT CORP LMTS HYATTSVILLE			
					02.650	TRAFFIC SIGNAL			
					02.650	CROSSOVER			
					02.700		5	60I	
					02.700	SPUR FR MD 500			
					02.720 MU9413	41ST PL #3			
					02.721	SPEED LIMIT 35 MPH			
					02.760 MU9420	42ND AVE			
					02.800		6	72I	
					02.900 MU9433	43RD AVE #3			
					02.900 MU430	43RD AVE			
					02.900	CROSSOVER			
					02.960 MU9435	43RD ST			
					03.030 MU440	44TH AVE			
					03.030 MU440	44TH AVE			
					03.030	CROSSOVER			
					03.044		5	60I	
					03.100 MU441	44TH PL			
					03.150	SPUR FR US 1			
	U				03.170		4	48I	37,792
					03.170 US 1	BALTIMORE AVE			
					03.170	IN CORP LMTS RIVERDALE PARK			
					03.170	TRAFFIC SIGNAL			
					03.180	SPUR FR US 1			
					03.220 MU 20	WEST BEALE CIR			
					03.230 MU450	45TH PL			
					03.258		4	54I	
					03.270 MU 10	EAST BEALE CIR			
					03.290 MU461	46TH AVE #1			
					03.300		5	63I	

*A,B = UNIMPROVED; C = GRADED & DRAINED; D,E = SOIL, GRAVEL, STONE; F,G = LOW TYPE BITUMINOUS
H,I = HIGH TYPE BITUMINOUS; J = CONCRETE; K = BRICK; L = BLOCK

STATE HIGHWAY ADMINISTRATION OF MARYLAND
HIGHWAY INFORMATION SERVICES DIVISION
DATA SUPPORT GROUP

STATE HIGHWAY LOCATION REFERENCE

COUNTY: PRINCE GEORGE'S
DISTRICT: 3
DATE: 12/31/09

ROUTE NUMBER: MD 410 CONTINUED
INVENTORY DIRECTION: EAST
ROUTE NAME: EAST WEST HWY

STATE SYSTEM	FUNCTIONAL CLASS	MEDIAN TYPE	ACCESS CONTROL	NHS	MILEPOINT	MILEPOINT DESCRIPTION	MARKED LANES	SURFACE WIDTH/TYPE*	AADT
STATE SECONDARY	U URB OPA	CURBED	NONE	NOT NHS	03.380		4	48I	37,792
					03.380	BEGIN BRIDGE			
					03.390 MU110	MARYLAND AVE			
					03.410	R/R #CSX 140 904 D			
					03.410	STRUC #16187			
					03.430 MU 80	LAFAYETTE AVE			
					03.440	END BRIDGE			
					03.579		4	54I	
					03.610 MU220	RITTENHOUSE ST			
					03.630 MU490	49TH AVE			
					03.730 MU280	TAYLOR RD			
					03.730	TRAFFIC SIGNAL			
					03.830	STRUC #16192 NORTHEAST BRANCH			
					03.863	DRAINAGE STRUC #16308X0			
					03.950	BEGIN BRIDGE			
					03.960	STRUC #16188 NORTHEAST BRANCH			
					03.980	END BRIDGE			
					04.220	SPUR TO MD 201			
					04.220	SPUR FR MD 201			
					04.250		5	63I	38,262
					04.250 MD201	KENILWORTH AVE			
					04.250	TRAFFIC SIGNAL			
					04.270	SPUR TO MD 201			
					04.270	SPUR FR MD 201			
					04.370		6	78I	
NAME: RIVERDALE RD					04.370 CO317	58TH AVE			
					04.370	OUT CORP LMTS RIVERDALE PARK			
					04.530	CROSSOVER			
		CENTER TLA (UNDIV)			04.590		4	44I	
					04.650 CO341	61ST PL			
					04.660	SPEED LIMIT 40 MPH			
					04.740 CO1493	MUSTANG DR			
					04.740	TRAFFIC SIGNAL			
					04.760 CO593	62ND PL			
					04.820 CO1316	63RD AVE			

*A,B = UNIMPROVED; C = GRADED & DRAINED; D,E = SOIL, GRAVEL, STONE; F,G = LOW TYPE BITUMINOUS
H,I = HIGH TYPE BITUMINOUS; J = CONCRETE; K = BRICK; L = BLOCK

STATE HIGHWAY ADMINISTRATION OF MARYLAND
HIGHWAY INFORMATION SERVICES DIVISION
DATA SUPPORT GROUP

STATE HIGHWAY LOCATION REFERENCE

COUNTY: PRINCE GEORGE'S
DISTRICT: 3
DATE: 12/31/09

ROUTE NUMBER: MD 410 CONTINUED
INVENTORY DIRECTION: EAST
ROUTE NAME: RIVERDALE RD

STATE SYSTEM	FUNCTIONAL CLASS	MEDIAN TYPE	ACCESS CONTROL	NHS	MILEPOINT	MILEPOINT DESCRIPTION	MARKED LANES	SURFACE WIDTH/TYPE*	AADT
STATE SECONDARY	R URB OPA	CENTER TLA (UNDIV)	NONE	NOT NHS	04.870 CO1305	63RD PL	4	44I	38,262
					04.920 CO3102	64TH AVE			
					04.920	TRAFFIC SIGNAL			
		NONE (UNDIV)			04.940		4	48I	
					04.980 CO397	EASTPINE DR			
					05.020 RP295- 8	RAMP 8 FR MD 295 SB TO MD 410			
					05.020 RP295- 6	RAMP 6 FR MD 410 TO MD 295 SB			
					05.020 CO302	RIVERDALE RD (AHEAD)			
					05.020	TRAFFIC SIGNAL			
					05.020	BEG X-REF W/ CO 302			
		CURBED			05.370		3	36I	20,822
NAME: VETERANS PKWY					05.370 CO302	RIVERDALE RD (BACK)			
					05.370	TRAFFIC SIGNAL			
					05.370	CROSSOVER			
					05.370	END X-REF W/ CO 302			
		UNPROTECTED			05.390		4	48I	
					05.390	SPUR TO RIVERDALE RD			
					05.390	SPUR FR RIVERDALE RD			
					05.460	SPEED LIMIT 45 MPH			
					05.570	DRAINAGE - 2 - 48" RCP			
					06.030	DRAINAGE - 48" RCP			
					06.210	M.N.C.P.P.C. BUILDING			
					06.210	CROSSOVER			
		CURBED			06.360				
					06.490	SPUR TO MD 450			
					06.490	SPUR FR MD 450			
					06.520 MD450	ANNAPOLIS RD			
					06.520	TRAFFIC SIGNAL			
					06.550	SPUR TO MD 450			
					06.550	SPUR FR MD 450			
					06.728	SMALL STRUC #1605N0			
		UNPROTECTED			06.802				
		CURBED			06.830				
					06.860	SPUR FR ELLIN RD			
					06.870 OP4855	ELLIN RD			

*A,B = UNIMPROVED; C = GRADED & DRAINED; D,E = SOIL,GRAVEL,STONE; F,G = LOW TYPE BITUMINOUS
H,I = HIGH TYPE BITUMINOUS; J = CONCRETE; K = BRICK; L = BLOCK

STATE HIGHWAY ADMINISTRATION OF MARYLAND
HIGHWAY INFORMATION SERVICES DIVISION
DATA SUPPORT GROUP

STATE HIGHWAY LOCATION REFERENCE

COUNTY: PRINCE GEORGE'S

DISTRICT: 3

DATE: 12/31/09

ROUTE NUMBER: MD 410 CONTINUED

INVENTORY DIRECTION: EAST

ROUTE NAME: VETERANS PKWY

STATE SYSTEM	FUNCTIONAL CLASS	MEDIAN TYPE	ACCESS CONTROL	NHS	MILEPOINT	MILEPOINT DESCRIPTION	MARKED LANES	SURFACE WIDTH/TYPE*	AADT
STATE SECONDARY	R URB OPA	CURBED	NONE	NOT NHS	06.870	TRAFFIC SIGNAL	4	48I	20,822
					06.870	CROSSOVER			
					06.890	SPUR TO ELLIN RD			
					06.950 RP 50- 8	RAMP 8 FR MD 410 SB TO US 50 WB			
					07.050 RP 50- 2	RAMP 2 FR US 50 WB TO MD 410 NB			
					07.090 RP 50- 7	RAMP 7 FR RAMP 2 (FR US 50) TO MD 410 SB			
					07.090 RP 50- 1	RAMP 1 FR MD 410 NB TO RAMP 8 (TO US 50)			
					07.090	TRAFFIC SIGNAL			
					07.090	CROSSOVER			
					07.130	BEGIN BRIDGE			
	URB COLL				07.150				
					07.150 US 50	JOHN HANSON HWY			
					07.150	STRUC #16115			
					07.150	EXIT #5			
					07.170	END BRIDGE			
					07.200 RP 50- 5	RAMP 5 FR MD 410 SB TO RAMP 4 (TO US 50)			
					07.200 RP 50- 3	RAMP 3 FR RAMP 6 (FR US 50) TO MD 410 NB			
					07.200	TRAFFIC SIGNAL			
					07.200	CROSSOVER			
					07.240	BEGIN BRIDGE			
					07.250 RP 50- 4	RAMP 4 FR MD 410 NB TO US 50 EB			
					07.280 RP 50- 6	RAMP 6 FR US 50 EB TO MD 410 SB			
					07.320	STRUC #16246 METRO			
					07.350	END BRIDGE			
					07.540	SPUR TO PENNSY DR			
					07.586	SPUR FR PENNSY DR			
					07.589		3	48I	
					07.610 CO2428	PENNSY DR			
					07.610	TRAFFIC SIGNAL			

*A,B = UNIMPROVED; C = GRADED & DRAINED; D,E = SOIL,GRAVEL,STONE; F,G = LOW TYPE BITUMINOUS
H,I = HIGH TYPE BITUMINOUS; J = CONCRETE; K= BRICK; L = BLOCK

STATE HIGHWAY ADMINISTRATION OF MARYLAND
HIGHWAY INFORMATION SERVICES DIVISION
DATA SUPPORT GROUP

STATE HIGHWAY LOCATION REFERENCE

COUNTY: PRINCE GEORGE'S
DISTRICT: 3
DATE: 12/31/09

ROUTE NUMBER: MD 414
INVENTORY DIRECTION: EAST
ROUTE NAME: OXON HILL RD

STATE SYSTEM	FUNCTIONAL CLASS	MEDIAN TYPE	ACCESS CONTROL	NHS	MILEPOINT	MILEPOINT DESCRIPTION	MARKED LANES	SURFACE WIDTH/TYPE*	AADT
STATE SECONDARY	R URB COLL	NONE (UNDIV)	NONE	NOT NHS	00.000		2	24I	16,390
					00.000	SIGN: END MD 414			
					00.000 CO114	OXON HILL RD (BACK)			
		CURBED			00.030		3	36I	
					00.041				
					00.088 OP5470	NATIONAL HARBOR RD			
					00.088	TRAFFIC SIGNAL			
					00.088 RP 95-23	RAMP 23 FR RAMP 12 (FR IS 295) TO MD 414			
					00.104	SPUR FR RAMP 23 TO MD 414 EB			
					00.104	BEGIN 4' BIKE LANES ON SHOULDERS			
					00.154	SPEED LIMIT 35 MPH			
					00.213		5	60I	
					00.213 OP5470	NATIONAL HARBOR RD			
					00.213	4' BIKE LANES ON SHOULDERS			
		NONE (UNDIV)			00.260	4' BIKE LANES ON SHOULDERS			
					00.294		4	48I	
					00.318	STRUC #1621902			
					00.318 RP 95-12	RAMP 12 FR IS 295 SB TO MD 210 SB			
					00.340		5	60I	
					00.347	STRUC #1621901			
					00.347 RP 95-11	RAMP 11 FR MD 210 NB TO IS 295 NB			
					00.382	STRUC #16295			
					00.382 RP 95-24	RAMP 24 FR RAMP 11 TO IS 95 LS			
					00.399 RP210- 6	RAMP 6 FR MD 414 EB TO MD 210 SB			
					00.410 RP210- 7	RAMP 7 FR MD 414 WB TO RAMP 6(TO MD 210)			
					00.410 RP210- 8	RAMP 8 FR RAMP 5(FR MD 210) TO MD 414 WB			
					00.410	TRAFFIC SIGNAL			
		CURBED			00.410 MD210V	BALD EAGLE RD			
					00.448				
					00.448 RP210- 5	RAMP 5 FR MD 210 SB TO MD 414 EB			
	URB OPA				00.520				20,662
					00.520	STRUC #16294			
					00.520 MD210	INDIAN HEAD HWY			

*A,B = UNIMPROVED; C = GRADED & DRAINED; D,E = SOIL,GRAVEL,STONE; F,G = LOW TYPE BITUMINOUS
H,I = HIGH TYPE BITUMINOUS; J = CONCRETE; K= BRICK; L = BLOCK

STATE HIGHWAY ADMINISTRATION OF MARYLAND
HIGHWAY INFORMATION SERVICES DIVISION
DATA SUPPORT GROUP

STATE HIGHWAY LOCATION REFERENCE

COUNTY: PRINCE GEORGE'S
DISTRICT: 3
DATE: 12/31/09

ROUTE NUMBER: MD 414 CONTINUED

INVENTORY DIRECTION: EAST

ROUTE NAME: OXON HILL RD

STATE SYSTEM	FUNCTIONAL CLASS	MEDIAN TYPE	ACCESS CONTROL	NHS	MILEPOINT	MILEPOINT DESCRIPTION	MARKED LANES	SURFACE WIDTH/TYPE*	AADT
STATE SECONDARY	R URB OPA	CURBED	NONE	NOT NHS	00.576 RP210- 3	RAMP 3 FR MD 414 EB TO MD 210 NB	5	60I	20,662
					00.618		4	48I	
					00.618 RP210- 4	RAMP 4 FR MD 210 NB TO MD 414			
					00.618	DIRECTIONAL CROSSOVER			
					00.618	TRAFFIC SIGNAL			
					00.640 RP210- 2	RAMP 2 FR MD 414 WB TO MD 210 NB			
					00.644 RP 95- 4	RAMP 4 FR RP 11 (FR MD 210) TO IS 95			
					00.644	STRUC #16220			
		NONE (UNDIV)			00.689				
					00.689	TRAFFIC SIGNAL			
					00.689 RP 95- 9	RAMP 9 FR MD 414 TO RAMP 4 (TO IS 95 NB)			
					00.689 RP 95- 3	RAMP 3 FR TP 95 LN TO MD 414			
					00.731 CO4729	FELKER AVE			
		CENTER TLA (UNDIV)			00.753				
					00.995	OXON HILL POST OFFICE			
					01.039				32,022
					01.039 CO1203	LIVINGSTON RD			
					01.039	TRAFFIC SIGNAL			
					01.049	SPUR FR LIVINGSTON RD			
					01.189	SPEED LIMIT 40 MPH			
					01.352	OXON HILL LIBRARY			
					01.370		5	60I	
					01.449	ENT TO SHOPPING CENTER			
					01.449	TRAFFIC SIGNAL			
					01.598	ENT TO SHOPPING CENTER			
					01.598	TRAFFIC SIGNAL			
		CURBED			01.789		5	63I	
NAME: ST BARNABAS RD					01.829 CO5200	JOHN HANSON LA			
					01.829	TRAFFIC SIGNAL			
					01.829	CROSSOVER			
					01.899		4	54I	
					01.900 RP 95-10	RAMP 10 FR RAMP 6 (FR IS 95) TO MD 414			
					01.929 RP 95- 6	RAMP 6 FR IS 95 EB TO MD 414 SB			
					01.929	SPUR TO BRINKLEY RD			

*A,B = UNIMPROVED; C = GRADED & DRAINED; D,E = SOIL, GRAVEL, STONE; F,G = LOW TYPE BITUMINOUS
H,I = HIGH TYPE BITUMINOUS; J = CONCRETE; K = BRICK; L = BLOCK

STATE HIGHWAY ADMINISTRATION OF MARYLAND
HIGHWAY INFORMATION SERVICES DIVISION
DATA SUPPORT GROUP

STATE HIGHWAY LOCATION REFERENCE

COUNTY: PRINCE GEORGE'S

DISTRICT: 3

DATE: 12/31/09

ROUTE NUMBER: MD 414 CONTINUED

INVENTORY DIRECTION: EAST

ROUTE NAME: ST BARNABAS RD

STATE SYSTEM	FUNCTIONAL CLASS	MEDIAN TYPE	ACCESS CONTROL	NHS	MILEPOINT	MILEPOINT DESCRIPTION	MARKED LANES	SURFACE WIDTH/TYPE*	AADT
STATE SECONDARY	R URB OPA	CURBED	NONE	NOT NHS	01.929	TRAFFIC SIGNAL	4	54I	32,022
					01.929	CROSSOVER			
					01.979	SPUR FR BRINKLEY RD			
					02.029 RP 95- 5	RAMP 5 FR MD 414 SB TO IS 95 EB			
					02.079 RP 95- 4	RAMP 4 FR MD 414 NB TO IS 95 EB			
					02.129 RP 95- 3	RAMP 3 FR IS 95 EB TO MD 414 NB			
					02.179				37,482
					02.179 IS 95	CAPITAL BELTWAY			
					02.179	STRUC #16167			
					02.179	EXIT #4			
					02.229 RP 95- 7	RAMP 7 FR IS 95 WB TO MD 414 SB			
					02.339 RP 95- 8	RAMP 8 FR MD 414 SB TO IS 95 WB			
					02.349 RP 95- 1	RAMP 1 FR MD 414 NB TO IS 95 WB			
					02.389		4	48I	
					02.399 CO3046	VIRGINIA LA			
					02.399 RP 95- 9	RAMP 9 FR RAMP 2 (FR IS 95) TO MD 414 SB			
					02.399	TRAFFIC SIGNAL			
					02.409 RP 95- 2	RAMP 2 FR IS 95 WB TO MD 414 NB			
		CENTER TLA (UNDIV)			02.469				
					02.569 CO1344	LARRY AVE			
					02.569 CO5266	ROSECROFT VILLAGE DR			
		NONE (UNDIV)			02.644				
					02.644	ENT TO SUNRISE SHOPPING CENTER			
					02.644	TRAFFIC SIGNAL			
					02.729 CO3045	ARTS DR			
					02.789	SPUR FR WHEELER RD			
		PAINTED			02.819				
					02.819 CO1838	WINSTON ST			
					02.819 CO110	WHEELER RD			
					02.819	TRAFFIC SIGNAL			
					02.829	SPUR TO WHEELER RD			
		CENTER TLA (UNDIV)			02.896				
					02.919 CO5572	FRAZIER TERR			
					02.974	SPEED LIMIT 40 MPH			

*A,B = UNIMPROVED; C = GRADED & DRAINED; D,E = SOIL,GRAVEL,STONE; F,G = LOW TYPE BITUMINOUS
H,I = HIGH TYPE BITUMINOUS; J = CONCRETE; K = BRICK; L = BLOCK

STATE HIGHWAY LOCATION REFERENCE

COUNTY: PRINCE GEORGE'S

DISTRICT: 3

DATE: 12/31/09

ROUTE NUMBER: MD 414 CONTINUED

INVENTORY DIRECTION: EAST

ROUTE NAME: ST BARNABAS RD

STATE SYSTEM	FUNCTIONAL CLASS	MEDIAN TYPE	ACCESS CONTROL	NHS	MILEPOINT	MILEPOINT DESCRIPTION	MARKED LANES	SURFACE WIDTH/TYPE*	AADT
STATE SECONDARY	R URB OPA	CENTER TLA (UNDIV)	NONE	NOT NHS	02.979	FRAZIER DR	4	48I	37,482
					03.209 CO1461	S BARNABY RD			
					03.249 CO1772	LIME ST			
					03.319 CO1959	KERNAL LA			
					03.336	MT. CALVARY MISSIONARY BAPTIST CHURCH			
					03.359 CO5048	JOHN A THOMPSON RD			
					03.373	OUR SAVIOUR LUTHERAN CHURCH			
					03.419 CO124	HAGAN RD			
					03.419	TRAFFIC SIGNAL			
					03.499 OP463	FRAZIER SQ			
					03.579 CO700	DEER PARK DR			
					03.612	TEMPLE HILLS BAPTIST CHURCH			
					03.695	TEMPLE HILLS CHURCH OF GOD			
					03.719				32,822
					03.719 CO3733	RALEIGH RD			
					03.719 CO123	TEMPLE HILL RD			
					03.719	TRAFFIC SIGNAL			
					03.739	SPUR FR TEMPLE HILL RD			
					03.849 CO967	DALLAS DR			
					03.909 CO3165	CREMEN RD			
					03.939 CO2244	POHANKA PL			
		CURBED			03.989		6	76I	
					04.069 CO4015	CLIFTON RD			
					04.069	CROSSOVER			
					04.169 CO2655	STAMP RD			
					04.169	TRAFFIC SIGNAL			
					04.169	CROSSOVER			
					04.239 CO2840	HOLLY TREE RD			
					04.269 CO1728	LEISURE DR			
					04.269	TRAFFIC SIGNAL			
					04.269	CROSSOVER			
					04.369		5	64I	
					04.429 RP 5- 4	RAMP 4 FR MD 414 NB TO MD 5 EB			
					04.459		4	54I	

*A,B = UNIMPROVED; C = GRADED & DRAINED; D,E = SOIL, GRAVEL, STONE; F,G = LOW TYPE BITUMINOUS
H,I = HIGH TYPE BITUMINOUS; J = CONCRETE; K = BRICK; L = BLOCK

STATE HIGHWAY LOCATION REFERENCE

COUNTY: PRINCE GEORGE'S

DISTRICT: 3

DATE: 12/31/09

ROUTE NUMBER: MD 414 CONTINUED

INVENTORY DIRECTION: EAST

ROUTE NAME: ST BARNABAS RD

STATE SYSTEM	FUNCTIONAL CLASS	MEDIAN TYPE	ACCESS CONTROL	NHS	MILEPOINT	MILEPOINT DESCRIPTION	MARKED LANES	SURFACE WIDTH/TYPE*	AADT
STATE SECONDARY	R URB OPA	CURBED	NONE	NOT NHS	04.459 CO1263	28TH AVE	4	54I	32,822
					04.459 RP 5- 6	RAMP 6 FR RAMP 3 (FR MD 5) TO MD 414 SB			
					04.459 RP 5- 5	RAMP 5 FR MD 414 SB TO RAMP 4 (TO MD 5)			
					04.459	TRAFFIC SIGNAL			
					04.459	CROSSOVER			
					04.479	SPUR TO 28TH AVE			
					04.499 RP 5- 3	RAMP 3 FR MD 5 EB TO MD 414 NB			
					04.569				30,022
					04.569 MD 5	BRANCH AVE			
					04.569	STRUC #16193			
					04.599 RP 5- 1	RAMP 1 FR MD 414 NB TO MD 5 WB			
					04.649 RP 5- 8	RAMP 8 FR MD 414 SB TO RAMP 1 (TO MD 5)			
					04.649	CROSSOVER			
					04.679 RP 5- 7	RAMP 7 FR MD 5 WB TO MD 414 SB			
					04.719 RP 5- 2	RAMP 2 FR MD 5 WB TO MD 414 NB			
					04.809 MD967A	BEDFORD WAY			
					04.809	TRAFFIC SIGNAL			
					04.809	CROSSOVER			
					04.969	CROSSOVER			
					05.049		3	39I	
					05.049 CO3583	WILKINSON DR			
					05.049	CROSSOVER			
					05.129	SPUR TO MD 458			
					05.139	SPUR FR MD 458			
	URB COLL				05.149		3	36I	10,632
NAME: OLD SILVER HILL RD					05.149 MD458	SILVER HILL RD			
					05.149	TRAFFIC SIGNAL			
					05.179	SPUR FR MD 458			
		NONE (UNDIV)			05.199		2	48I	
					05.199	SPUR TO MD 458			
					05.229	SPEED LIMIT 30 MPH			
					05.255	SILVER HILL V.F.D.			
					05.259		2	32I	

*A,B = UNIMPROVED; C = GRADED & DRAINED; D,E = SOIL,GRAVEL,STONE; F,G = LOW TYPE BITUMINOUS
H,I = HIGH TYPE BITUMINOUS; J = CONCRETE; K= BRICK; L = BLOCK

STATE HIGHWAY LOCATION REFERENCE

COUNTY: PRINCE GEORGE'S

DISTRICT: 3

DATE: 12/31/09

ROUTE NUMBER: MD 414 CONTINUED

INVENTORY DIRECTION: EAST

ROUTE NAME: OLD SILVER HILL RD

STATE SYSTEM	FUNCTIONAL CLASS	MEDIAN TYPE	ACCESS CONTROL	NHS	MILEPOINT	MILEPOINT DESCRIPTION	MARKED LANES	SURFACE WIDTH/TYPE*	AADT
STATE SECONDARY	R URB COLL	NONE (UNDIV)	NONE	NOT NHS	05.259 CO1636	CEDAR DR	2	32I	10,632
					05.489 CO607	COLEBROOKE DR			
					05.499		2	26I	
					05.609 MD414A	OLD SILVER HILL RD			
					05.609 CO1197	BONITA ST			
					05.609	STOP SIGN			
					05.639 MD 5	BRANCH AVE			
					05.639	STOP SIGN			

ROUTE NUMBER: MD 414A

INVENTORY DIRECTION: NORTH

ROUTE NAME: OLD SILVER HILL RD

STATE SYSTEM	FUNCTIONAL CLASS	MEDIAN TYPE	ACCESS CONTROL	NHS	MILEPOINT	MILEPOINT DESCRIPTION	MARKED LANES	SURFACE WIDTH/TYPE*	AADT
STATE SECONDARY	R URB LOCAL	NONE (UNDIV)	NONE	NOT NHS	00.000		2	32I	0
					00.000 MD414	BONITA ST			
					00.000 CO1197	BONITA ST			
					00.000	STOP SIGN			
					00.030	SPEED LIMIT 25 MPH			
					00.070 CO1196	ANDOVER PL			
					00.070 OP575	OLD SILVER HILL RD (AHEAD)			

ROUTE NUMBER: MD 430

INVENTORY DIRECTION: EAST

ROUTE NAME: GREENBELT RD

STATE SYSTEM	FUNCTIONAL CLASS	MEDIAN TYPE	ACCESS CONTROL	NHS	MILEPOINT	MILEPOINT DESCRIPTION	MARKED LANES	SURFACE WIDTH/TYPE*	AADT
STATE SECONDARY	U URB OPA	NONE (UNDIV)	NONE	NOT NHS	00.000		3	36I	17,290
					00.000 US 1	BALTIMORE AVE			
					00.000	TRAFFIC SIGNAL			
					00.030		4	48I	
					00.030	SPUR TO US 1			
					00.030	SPUR FR US 1			
					00.030 MU820	MD 430 SERVICE RD			
					00.080	SPEED LIMIT 40 MPH			

*A,B = UNIMPROVED; C = GRADED & DRAINED; D,E = SOIL, GRAVEL, STONE; F,G = LOW TYPE BITUMINOUS
H,I = HIGH TYPE BITUMINOUS; J = CONCRETE; K = BRICK; L = BLOCK

STATE HIGHWAY ADMINISTRATION OF MARYLAND
HIGHWAY INFORMATION SERVICES DIVISION
DATA SUPPORT GROUP

STATE HIGHWAY LOCATION REFERENCE

COUNTY: PRINCE GEORGE'S
DISTRICT: 3
DATE: 12/31/09

ROUTE NUMBER: MD 430 CONTINUED

INVENTORY DIRECTION: EAST

ROUTE NAME: GREENBELT RD

STATE SYSTEM	FUNCTIONAL CLASS	MEDIAN TYPE	ACCESS CONTROL	NHS	MILEPOINT	MILEPOINT DESCRIPTION	MARKED LANES	SURFACE WIDTH/TYPE*	AADT
STATE SECONDARY	U URB OPA	NONE (UNDIV)	NONE	NOT NHS	00.090 MD193C	NO NAME	4	48I	17,290
					00.120 MD193E	NO NAME			
					00.120 MD193D	NO NAME			
					00.130 MU9481	48TH AVE #1			
					00.210	ENT TO BRANCHVILLE VFD			
					00.240		5	60I	
					00.240 MU9495	49TH AVE #5			
					00.280 MU8100	ALLEY #10			
					00.320		4	48I	
					00.320 CO1291	RHODE ISLAND AVE			
					00.320 MU1070	RHODE ISLAND AVE			
		CURBED			00.390		2	32I	
					00.438		2	27I	
					00.490 MD193	GREENBELT RD			

ROUTE NUMBER: MD 450

INVENTORY DIRECTION: EAST

ROUTE NAME: ANNAPOLIS RD

STATE SYSTEM	FUNCTIONAL CLASS	MEDIAN TYPE	ACCESS CONTROL	NHS	MILEPOINT	MILEPOINT DESCRIPTION	MARKED LANES	SURFACE WIDTH/TYPE*	AADT
STATE SECONDARY	U URB MINOR ART	CURBED	NONE	NOT NHS	00.000		2	43I	33,900
					00.000 US 1AL	BLADENSBURG RD			
					00.080		3	52I	
					00.080	SPUR FR US 1AL			
					00.080	SPUR TO US 1AL			
		CENTER TLA (UNDIV)			00.110		4	50I	
					00.140 MU460	46TH ST			
					00.140 OP5417	46TH ST			
					00.160	SPEED LIMIT 30 MPH			
					00.190		4	48I	
					00.190	R/R #CSX 140 258 C			
					00.190	STRUC#			
		NONE (UNDIV)			00.210				
					00.210 RP201- 5	RAMP 5 FR MD 201 SB TO MD 450 EB			
					00.210 RP201- 6	RAMP 6 FR MD 450 EB TO MD 201 SB			

*A,B = UNIMPROVED; C = GRADED & DRAINED; D,E = SOIL, GRAVEL, STONE; F,G = LOW TYPE BITUMINOUS
H,I = HIGH TYPE BITUMINOUS; J = CONCRETE; K = BRICK; L = BLOCK

STATE HIGHWAY ADMINISTRATION OF MARYLAND
HIGHWAY INFORMATION SERVICES DIVISION
DATA SUPPORT GROUP

STATE HIGHWAY LOCATION REFERENCE

COUNTY: PRINCE GEORGE'S

DISTRICT: 3

DATE: 12/31/09

ROUTE NUMBER: MD 450 CONTINUED

INVENTORY DIRECTION: EAST

ROUTE NAME: ANNAPOLIS RD

STATE SYSTEM	FUNCTIONAL CLASS	MEDIAN TYPE	ACCESS CONTROL	NHS	MILEPOINT	MILEPOINT DESCRIPTION	MARKED LANES	SURFACE WIDTH/TYPE*	AADT
STATE SECONDARY	U URB MINOR ART	NONE (UNDIV)	NONE	NOT NHS	00.220 MU472	47TH ST #2	4	48I	33,900
	URB OPA				00.270				31,690
					00.270 MD201	KENILWORTH AVE			
					00.270	STRUC #16025			
					00.330 MD769C	48TH ST			
					00.330	TRAFFIC SIGNAL			
					00.380 MU481	48TH ST #1			
					00.390	BLADENSBURG LIBRARY			
		CENTER TLA (UNDIV)			00.420				
					00.420 MD769B	EDMONSTON RD			
					00.420	TRAFFIC SIGNAL			
		NONE (UNDIV)			00.550				
					00.550 MU512	51ST ST #2			
					00.557	BLADENSBURG ELEMENTARY SCHOOL			
					00.590	TRAFFIC SIGNAL			
		CENTER TLA (UNDIV)			00.630				
					00.630 MU521	52ND ST #1			
					00.700 MU533	53RD ST #1			
					00.730 MU531	53RD PL #1			
					00.760 CO1220	53RD PL			
		NONE (UNDIV)			00.830				
					00.830 MU542	54TH ST			
	R URB MINOR ART	CURBED			00.930		5	60I	24,370
					00.930 MD202	LANDOVER RD			
					00.930	OUT CORP LMTS BLADENSBURG			
					00.930	TRAFFIC SIGNAL			
					00.940	SPUR FR MD 202			
					00.965		5	72I	
					01.020		6	68I	
					01.020	CROSSOVER			
					01.100 MU560	56TH AVE			
					01.100 CO506	56TH AVE			
					01.100	CROSSOVER			
					01.100	TRAFFIC SIGNAL			
					01.150 CO245	56TH PL			

*A,B = UNIMPROVED; C = GRADED & DRAINED; D,E = SOIL, GRAVEL, STONE; F,G = LOW TYPE BITUMINOUS
H,I = HIGH TYPE BITUMINOUS; J = CONCRETE; K = BRICK; L = BLOCK

STATE HIGHWAY ADMINISTRATION OF MARYLAND
HIGHWAY INFORMATION SERVICES DIVISION
DATA SUPPORT GROUP

STATE HIGHWAY LOCATION REFERENCE

COUNTY: PRINCE GEORGE'S

DISTRICT: 3

DATE: 12/31/09

ROUTE NUMBER: MD 450 CONTINUED

INVENTORY DIRECTION: EAST

ROUTE NAME: ANNAPOLIS RD

STATE SYSTEM	FUNCTIONAL CLASS	MEDIAN TYPE	ACCESS CONTROL	NHS	MILEPOINT	MILEPOINT DESCRIPTION	MARKED LANES	SURFACE WIDTH/TYPER*	AADT
STATE SECONDARY	R URB MINOR ART	CURBED	NONE	NOT NHS	01.310		5	60I	24,370
					01.310 MU570	57TH AVE			
					01.310 CO258	57TH AVE			
					01.310	CROSSOVER			
					01.310	TRAFFIC SIGNAL			
					01.440		4	48I	
					01.440 RP295- 8	RAMP 8 FR MD 295 SB TO MD 450 WB			
					01.470 RP295- 5	RAMP 5 FR RAMP 8 (FR MD 295) TO MD 450			
					01.470 RP295- 6	RAMP 6 FR MD 450 TO RAMP 7 (TO MD 295)			
					01.470	CROSSOVER			
					01.470	TRAFFIC SIGNAL			
		NONE (UNDIV)			01.490				
					01.490 RP295- 7	RAMP 7 FR MD 450 WB TO MD 295 SB			
					01.510	BEGIN BRIDGE			
					01.520				33,450
					01.520 MD295	BALTIMORE WASHINGTON PKWY			
					01.520	STRUC #P FH12			
					01.530	END BRIDGE			
		CURBED			01.590				
					01.590 RP295- 3	RAMP 3 FR MD 450 TO RAMP 2 (TO MD 295)			
					01.590	TRAFFIC SIGNAL			
					01.590 RP295- 1	RAMP 1 FR RAMP 4 (FR MD 295) TO MD 450			
					01.630		5	60I	
					01.630 RP295- 2	RAMP 2 FR MD 450 WB TO MD 295 NB			
					01.640 RP295- 4	RAMP 4 FR MD 295 NB TO MD 450 EB			
					01.710		6	72I	
					01.710 CO3238	62ND AVE			
					01.710	CROSSOVER			
					01.850 CO1916	64TH AVE			
					01.910 CO4967	65TH AVE			
					01.910	CROSSOVER			
					01.910	TRAFFIC SIGNAL			
					01.920	SPUR TO SHOPPING CENTER			

*A,B = UNIMPROVED; C = GRADED & DRAINED; D,E = SOIL,GRAVEL,STONE; F,G = LOW TYPE BITUMINOUS
H,I = HIGH TYPE BITUMINOUS; J = CONCRETE; K= BRICK; L = BLOCK

STATE HIGHWAY ADMINISTRATION OF MARYLAND
HIGHWAY INFORMATION SERVICES DIVISION
DATA SUPPORT GROUP

STATE HIGHWAY LOCATION REFERENCE

COUNTY: PRINCE GEORGE'S

DISTRICT: 3

DATE: 12/31/09

ROUTE NUMBER: MD 450 CONTINUED

INVENTORY DIRECTION: EAST

ROUTE NAME: ANNAPOLIS RD

STATE SYSTEM	FUNCTIONAL CLASS	MEDIAN TYPE	ACCESS CONTROL	NHS	MILEPOINT	MILEPOINT DESCRIPTION	MARKED LANES	SURFACE WIDTH/TYPE*	AADT
STATE SECONDARY	R URB MINOR ART	CURBED	NONE	NOT NHS	02.100 OP412	66TH AVE	6	72I	33,450
					02.200 CO332	COOPER LA			
					02.200	TRAFFIC SIGNAL			
					02.270	SPEED LIMIT 35 MPH			
					02.360 CO641	68TH AVE			
					02.360	TRAFFIC SIGNAL			
					02.360	CROSSOVER			
					02.490 CO1416	68TH PL			
					02.490	CROSSOVER			
					02.560 MU9699	69TH AVE			
					02.560	CROSSOVER			
					02.630 MU 90	VARNUM ST			
					02.630 CO627	69TH PL			
					02.630	CROSSOVER			
					02.700 CO628	WOODLAWN DR			
					02.700	CROSSOVER			
					02.760	71ST AVE (SB/L)			
					02.810 MU9710	71ST AVE			
					02.810 CO632	71ST AVE			
					02.810	CROSSOVER			
					02.810	TRAFFIC SIGNAL			
					02.940 MU9720	72ND AVE			
					02.940 CO631	GREENVALE PKWY			
					02.970 CO839	DECATUR ST			
					03.060	CROSSOVER			
					03.150 CO2282	ARDWICK ARDMORE RD			
					03.150	TRAFFIC SIGNAL			
					03.150	CROSSOVER			
					03.300 CO2304	CHESAPEAKE RD			
					03.340 CO845	GALLATIN ST			
					03.340	CROSSOVER			
					03.340	TRAFFIC SIGNAL			
					03.420	SPUR TO MD 410			
					03.420	SPUR FR MD 410			
					03.440				38,040

*A,B = UNIMPROVED; C = GRADED & DRAINED; D,E = SOIL, GRAVEL, STONE; F,G = LOW TYPE BITUMINOUS
H,I = HIGH TYPE BITUMINOUS; J = CONCRETE; K = BRICK; L = BLOCK

STATE HIGHWAY ADMINISTRATION OF MARYLAND
HIGHWAY INFORMATION SERVICES DIVISION
DATA SUPPORT GROUP

STATE HIGHWAY LOCATION REFERENCE

COUNTY: PRINCE GEORGE'S

DISTRICT: 3

DATE: 12/31/09

ROUTE NUMBER: MD 450 CONTINUED

INVENTORY DIRECTION: EAST

ROUTE NAME: ANNAPOLIS RD

STATE SYSTEM	FUNCTIONAL CLASS	MEDIAN TYPE	ACCESS CONTROL	NHS	MILEPOINT	MILEPOINT DESCRIPTION	MARKED LANES	SURFACE WIDTH/TYPE*	AADT
STATE SECONDARY	R URB MINOR ART	CURBED	NONE	NOT NHS	03.440 MD410	VETERANS PKWY	6	72I	38,040
					03.440	TRAFFIC SIGNAL			
					03.460	SPUR TO MD 410			
					03.460	SPUR FR MD 410			
					03.500 CO999	76TH AVE			
					03.500	TRAFFIC SIGNAL			
					03.533	CELL PHONE TOWER			
					03.620	CROSSOVER			
					03.620	WEST LANHAM HILLS V.F.D.			
					03.680 CO219	77TH AVE			
					03.720 CO216	GARRISON RD			
					03.720	CROSSOVER			
					03.830 CO362	FINNS LA			
					03.830 CO3247	HARKINS RD			
					03.830	CROSSOVER			
					03.830	TRAFFIC SIGNAL			
					03.930 CO5738	W LANHAM DR			
					03.930	CROSSOVER			
					04.090	CROSSOVER			
					04.200	SPUR FR RIVERDALE RD			
					04.220 CO302	RIVERDALE RD			
					04.220	CROSSOVER			
					04.220	TRAFFIC SIGNAL			
	U				04.230	IN CORP LMTS NEW CARROLLTON			
					04.230	SPUR TO RIVERDALE RD			
					04.274		7	84I	
					04.357	DIRECTIONAL CROSSOVER			
					04.363	SHOPPING CENTER			
					04.420	SPUR FR 85TH AVE			
					04.440		6	72I	
					04.440 MU853	85TH AVE #3			
					04.440 CO4194	85TH AVE			
					04.440	TRAFFIC SIGNAL			
					04.440	CROSSOVER			
					04.460	SPUR TO 85TH AVE			

*A,B = UNIMPROVED; C = GRADED & DRAINED; D,E = SOIL, GRAVEL, STONE; F,G = LOW TYPE BITUMINOUS
H,I = HIGH TYPE BITUMINOUS; J = CONCRETE; K = BRICK; L = BLOCK

STATE HIGHWAY ADMINISTRATION OF MARYLAND
HIGHWAY INFORMATION SERVICES DIVISION
DATA SUPPORT GROUP

STATE HIGHWAY LOCATION REFERENCE

COUNTY: PRINCE GEORGE'S

DISTRICT: 3

DATE: 12/31/09

ROUTE NUMBER: MD 450 CONTINUED

INVENTORY DIRECTION: EAST

ROUTE NAME: ANNAPOLIS RD

STATE SYSTEM	FUNCTIONAL CLASS	MEDIAN TYPE	ACCESS CONTROL	NHS	MILEPOINT	MILEPOINT DESCRIPTION	MARKED LANES	SURFACE WIDTH/TYPE*	AADT
STATE SECONDARY	R URB MINOR ART	CURBED	NONE	NOT NHS	04.520	OUT CORP LMITS NEW CARROLLTON	6	72I	38,040
					04.530 RP 95- 8	RAMP 8 FR IS 95 SB TO MD 450 WB			
					04.570 RP 95- 5	RAMP 5 FR RAMP 8 (FR IS 95) TO MD 450 EB			
					04.570	TRAFFIC SIGNAL			
					04.570	CROSSOVER			
					04.570 RP 95- 6	RAMP 6 FR MD 450 EB TO RAMP 7 (TO IS 95)			
					04.600 RP 95- 7	RAMP 7 FR MD 450 WB TO IS 95 SB			
					04.605		7	84I	
					04.650		6	72I	51,370
					04.650 IS 95	CAPITAL BELTWAY			
					04.650	STRUC #16144			
					04.650	EXIT #20			
					04.720 RP 95- 1	RAMP 1 FR IS 95 NB TO MD 450 WB			
					04.770 RP 95- 3	RAMP 3 FR MD 450 EB TO RAMP 2 (TO IS 95)			
					04.770	DIRECTIONAL CROSSOVER			
					04.770	TRAFFIC SIGNAL			
					04.800		7	84I	
					04.800 RP 95- 4	RAMP 4 FR IS 95 NB TO MD 450 EB			
					04.830 RP 95- 2	RAMP 2 FR MD 450 WB TO IS 95 NB			
					04.870		6	72I	
					04.870 CO300	PRINCESS GARDEN PKWY			
					04.870 CO3119	LANHAM STATION RD			
					04.870	DIRECTIONAL CROSSOVER			
					04.870	TRAFFIC SIGNAL			
					04.950		5	60I	24,890
					04.950 MD564	LANHAM SEVERN RD			
					04.970	MD 564 (WB/L)			
					05.050		4	48I	
					05.140	BEGIN BRIDGE			
					05.150 MD564	LANHAM SEVERN RD			
					05.150	STRUC #16014			
					05.170	R/R #ATK 529 592 D			
					05.190	END BRIDGE			

*A,B = UNIMPROVED; C = GRADED & DRAINED; D,E = SOIL,GRAVEL,STONE; F,G = LOW TYPE BITUMINOUS
H,I = HIGH TYPE BITUMINOUS; J = CONCRETE; K= BRICK; L = BLOCK

STATE HIGHWAY ADMINISTRATION OF MARYLAND
HIGHWAY INFORMATION SERVICES DIVISION
DATA SUPPORT GROUP

STATE HIGHWAY LOCATION REFERENCE

COUNTY: PRINCE GEORGE'S

DISTRICT: 3

DATE: 12/31/09

ROUTE NUMBER: MD 450 CONTINUED

INVENTORY DIRECTION: EAST

ROUTE NAME: ANNAPOLIS RD

STATE SYSTEM	FUNCTIONAL CLASS	MEDIAN TYPE	ACCESS CONTROL	NHS	MILEPOINT	MILEPOINT DESCRIPTION	MARKED LANES	SURFACE WIDTH/TYPE*	AADT
STATE SECONDARY	R URB MINOR ART	CURBED	NONE	NOT NHS	05.210	SPUR TO WHITFIELD CHAPEL RD	4	48I	24,890
		NONE (UNDIV)			05.210	SPEED LIMIT 40 MPH			
					05.230				
					05.230 CO 74	WHITFIELD CHAPEL RD			
					05.230	TRAFFIC SIGNAL			
		CENTER TLA (UNDIV)			05.260				
		CURBED			05.350				
					05.350 CO4148	GREENWOOD LA			
					05.450 CO2418	MORLEY RD			
					05.450	CROSSOVER			
					05.530	STRUC #16179 BALDHILL BRANCH			
					05.610 CO708	WASHINGTON BLVD			
					05.610	CROSSOVER			
					05.700 CO1983	FONTANA DR			
					05.700	CROSSOVER			
					05.870 CO1043	CARTER AVE			
					05.870	TRAFFIC SIGNAL			
					05.970	DIRECTIONAL CROSSOVER			
					06.060 CO2874	ELLERBIE ST			
					06.060	CROSSOVER			
					06.145	ST MATHIAS CHURCH			
					06.180 CO 45	SEABROOK RD			
					06.180	CROSSOVER			
					06.275	SPEED LIMIT 40 MPH			
					06.460	CROSSOVER			
					06.460	NO NAME			
					06.580	SPUR TO FORBES BLVD			
					06.590 CO4224	FORBES BLVD			
					06.590	TRAFFIC SIGNAL			
					06.610	SPUR FR FORBES BLVD			
					06.840 CO1892	GALVESTON RD			
					06.840	CROSSOVER			
					07.040		5	60I	
					07.040 CO412	BALTIMORE LA			
					07.040	CROSSOVER			

*A,B = UNIMPROVED; C = GRADED & DRAINED; D,E = SOIL,GRAVEL,STONE; F,G = LOW TYPE BITUMINOUS
H,I = HIGH TYPE BITUMINOUS; J = CONCRETE; K= BRICK; L = BLOCK

STATE HIGHWAY ADMINISTRATION OF MARYLAND
HIGHWAY INFORMATION SERVICES DIVISION
DATA SUPPORT GROUP

STATE HIGHWAY LOCATION REFERENCE

COUNTY: PRINCE GEORGE'S
DISTRICT: 3
DATE: 12/31/09

ROUTE NUMBER: MD 450 CONTINUED

INVENTORY DIRECTION: EAST

ROUTE NAME: ANNAPOLIS RD

STATE SYSTEM	FUNCTIONAL CLASS	MEDIAN TYPE	ACCESS CONTROL	NHS	MILEPOINT	MILEPOINT DESCRIPTION	MARKED LANES	SURFACE WIDTH/TYPE*	AADT
STATE SECONDARY	R URB MINOR ART	CURBED	NONE	NOT NHS	07.120		4	48I	24,890
					07.120 CO929	LOTTSFORD VISTA RD			
					07.140 MD450A	OLD SECTION OF MD 450			
					07.140	CROSSOVER			
					07.170		3	36I	
					07.170	SPUR FR MD 450 TO MD 450			
					07.280	SPUR TO MD 704			
	URB OPA				07.320		6	72I	21,070
					07.320 MD704	MARTIN LUTHER KING JR HWY			
					07.320	TRAFFIC SIGNAL			
					07.320	CROSSOVER			
					07.441	SPUR FR MD 450 TO MD 450			
					07.460	STRUC #16016 FOLLY BRANCH			
					07.710 CO6288	LAKEVIEW LA			
					07.710	CROSSOVER			
					07.870 MD953	GLENN DALE RD			
					07.870	TRAFFIC SIGNAL			
					08.070 CO4370	ATWELL AVE			
					08.070	CROSSOVER			
					08.199	GREEN CREEK TERRACE			
					08.260	STRUC #16258 LOTTSFORD BRANCH			
					08.320 CO5390	SILVERGATE LA			
					08.320	CROSSOVER			
					08.390	TIDLER CT			
					08.465	CELL PHONE TOWER			
					08.568 CO6391	GLEN DALE WOODS CT			
					08.700	SPUR TO MD 193			
					08.760	SPUR FR MD 193			
					08.790				27,980
					08.790 MD193	ENTERPRISE RD			
					08.790	TRAFFIC SIGNAL			
					08.810	SPUR FR MD 193			
					08.868	SPUR TO MD 193			
					08.967	CROSSOVER			
					09.080		5	60I	

*A,B = UNIMPROVED; C = GRADED & DRAINED; D,E = SOIL, GRAVEL, STONE; F,G = LOW TYPE BITUMINOUS
H,I = HIGH TYPE BITUMINOUS; J = CONCRETE; K = BRICK; L = BLOCK

STATE HIGHWAY ADMINISTRATION OF MARYLAND
HIGHWAY INFORMATION SERVICES DIVISION
DATA SUPPORT GROUP

STATE HIGHWAY LOCATION REFERENCE

COUNTY: PRINCE GEORGE'S

DISTRICT: 3

DATE: 12/31/09

ROUTE NUMBER: MD 450 CONTINUED

INVENTORY DIRECTION: EAST

ROUTE NAME: ANNAPOLIS RD

STATE SYSTEM	FUNCTIONAL CLASS	MEDIAN TYPE	ACCESS CONTROL	NHS	MILEPOINT	MILEPOINT DESCRIPTION	MARKED LANES	SURFACE WIDTH/TYPER*	AADT
STATE SECONDARY	R URB OPA	CURBED	NONE	NOT NHS	09.150 CO 58	BELL STATION RD	5	60I	27,980
					09.150 CO6665	FAIRWOOD PKWY			
					09.150	TRAFFIC SIGNAL			
					09.150	CROSSOVER			
					09.350		4	48I	
					09.498 CO3063	SIR LANCELOT DR			
					09.498	CROSSOVER			
					09.626 CO3061	SIR WALTER DR			
					09.767 CO 41	HILLMEADE RD			
					09.767 CO6520	HILLMEADE RD			
					09.767	CROSSOVER			
					09.767	TRAFFIC SIGNAL			
					10.021 CO5336	MARTHAS CHOICE CIR			
					10.021	CROSSOVER			
					10.193	TRAFFIC SIGNAL			
					10.193	ENT TO HOLY TRINITY CHURCH & DAY SCHOOL			
					10.193	CROSSOVER			
					10.417 CO5068	HIGH BRIDGE RD			
					10.417	TRAFFIC SIGNAL			
					10.417	CROSSOVER			
					10.417 MD450F	NO NAME			
					10.478	IN CORP LMTS BOWIE			
					10.526 MD450B	OLD ANNAPOLIS RD			
					10.599 MD450D	GOTHIC LA			
					10.677	CELL PHONE TOWER			
					10.713	SPUR TO MD 450E			
					10.730 MD450E	GRENVILLE LA			
					10.730	TRAFFIC SIGNAL			
					11.170	BEGIN BRIDGE			
					11.180	R/R #CR 529 616 P			
					11.180	STRUC #16260			
					11.192	END BRIDGE			
					11.360	SPUR TO MD 197			
					11.360	SPUR FR MD 197			

U

*A,B = UNIMPROVED; C = GRADED & DRAINED; D,E = SOIL, GRAVEL, STONE; F,G = LOW TYPE BITUMINOUS
H,I = HIGH TYPE BITUMINOUS; J = CONCRETE; K = BRICK; L = BLOCK

STATE HIGHWAY ADMINISTRATION OF MARYLAND
HIGHWAY INFORMATION SERVICES DIVISION
DATA SUPPORT GROUP

STATE HIGHWAY LOCATION REFERENCE

COUNTY: PRINCE GEORGE'S
DISTRICT: 3
DATE: 12/31/09

ROUTE NUMBER: MD 450 CONTINUED

INVENTORY DIRECTION: EAST

ROUTE NAME: ANNAPOLIS RD

STATE SYSTEM	FUNCTIONAL CLASS	MEDIAN TYPE	ACCESS CONTROL	NHS	MILEPOINT	MILEPOINT DESCRIPTION	MARKED LANES	SURFACE WIDTH/TYPE*	AADT
STATE SECONDARY	U URB OPA	CURBED	NONE	NOT NHS	11.382		4	48I	18,340
					11.382	MD197 LAUREL BOWIE RD			
					11.382	TRAFFIC SIGNAL			
					11.462	SPEED LIMIT 30 MPH			
					11.696	ENT TO SCHOOL			
					11.696	TRAFFIC SIGNAL			
					11.696	CROSSOVER			
					11.717	ST PIUS X ELEMENTARY SCHOOL			
					11.768	SAINT PIUS X CHURCH			
					11.832	MU1910 MOYLAN DR			
					11.832	MU3000 TRINITY DR			
					11.832	TRAFFIC SIGNAL			
					11.832	CROSSOVER			
					11.954	CROSSOVER			
					11.985	ST MATTHEWS METHODIST CHURCH			
					12.063	TRAFFIC SIGNAL			
					12.063	CROSSOVER			
					12.180	BOWIE HIGH SCHOOL			
					12.205	MU120 BELAIR DR			
					12.205	TRAFFIC SIGNAL			
					12.205	CROSSOVER			
					12.426	MU1880 MILLSTREAM DR			
					12.426	CROSSOVER			
					12.426	TRAFFIC SIGNAL			
					12.426	MU2760 STONYBROOK DR			
		NONE (UNDIV)			12.516				
					12.516	BOWIE V.F.D.			
					12.671	MU2800 SUPERIOR LA			
					12.671	TRAFFIC SIGNAL			
					12.833	MU2553 SCARLET OAK TERR			
					12.906	SPEED LIMIT 40 MPH			
	R				13.006		3	36I	
					13.006	CO 49 RACE TRACK RD			
					13.006	OUT CORP LMTS BOWIE			
					13.006	TRAFFIC SIGNAL			

*A,B = UNIMPROVED; C = GRADED & DRAINED; D,E = SOIL, GRAVEL, STONE; F,G = LOW TYPE BITUMINOUS
H,I = HIGH TYPE BITUMINOUS; J = CONCRETE; K = BRICK; L = BLOCK

STATE HIGHWAY LOCATION REFERENCE

COUNTY: PRINCE GEORGE'S
DISTRICT: 3
DATE: 12/31/09

ROUTE NUMBER: MD 450 CONTINUED

INVENTORY DIRECTION: EAST
ROUTE NAME: ANNAPOLIS RD

STATE SYSTEM	FUNCTIONAL CLASS	MEDIAN TYPE	ACCESS CONTROL	NHS	MILEPOINT	MILEPOINT DESCRIPTION	MARKED LANES	SURFACE WIDTH/TYPE*	AADT
STATE SECONDARY	R URB OPA	NONE (UNDIV)	NONE	NOT NHS	13.174	SPEED LIMIT 45 MPH	3	36I	18,340
	U				13.666	IN CORP LMTS BOWIE			
	R				13.706 MU2196	PUBLIC WORKS RD			
		POSITIVE BARRIER			13.726	OUT CORP LMTS BOWIE			
					13.786		3	48I	
					13.878		4	48I	
					13.944		5	60I	
					14.066	SPUR FR MD 3			
					14.066	SPUR TO MD 3			
					14.096	SEE MD 3 CRAIN HWY (AHEAD)			
					14.096 MD 3	CRAIN HWY			
					14.096	TRAFFIC SIGNAL			
					14.096	BEG X-REF W/MD 3			
NAME: CRAIN HWY					14.356	ANNE ARUNDEL CO/L			

ROUTE NUMBER: MD 450A
INVENTORY DIRECTION: NORTH
ROUTE NAME: OLD SECTION OF MD 450

STATE SYSTEM	FUNCTIONAL CLASS	MEDIAN TYPE	ACCESS CONTROL	NHS	MILEPOINT	MILEPOINT DESCRIPTION	MARKED LANES	SURFACE WIDTH/TYPE*	AADT
STATE SECONDARY	R URB LOCAL	NONE (UNDIV)	NONE	NOT NHS	00.000		2	22I	99
					00.000 MD450	ANNAPOLIS RD			
					00.000	STOP SIGN			
					00.120 CO4993	SELTZER RD			
					00.200	CUL DE SAC			

ROUTE NUMBER: MD 450B
INVENTORY DIRECTION: SOUTH
ROUTE NAME: OLD ANNAPOLIS RD

STATE SYSTEM	FUNCTIONAL CLASS	MEDIAN TYPE	ACCESS CONTROL	NHS	MILEPOINT	MILEPOINT DESCRIPTION	MARKED LANES	SURFACE WIDTH/TYPE*	AADT
STATE SECONDARY	U URB LOCAL	NONE (UNDIV)	NONE	NOT NHS	00.000		2	24I	8,720
					00.000	STOP SIGN			
					00.000 MD450	ANNAPOLIS RD			
					00.025 MD450C	NO NAME			

*A,B = UNIMPROVED; C = GRADED & DRAINED; D,E = SOIL, GRAVEL, STONE; F,G = LOW TYPE BITUMINOUS
H,I = HIGH TYPE BITUMINOUS; J = CONCRETE; K = BRICK; L = BLOCK

STATE HIGHWAY ADMINISTRATION OF MARYLAND
HIGHWAY INFORMATION SERVICES DIVISION
DATA SUPPORT GROUP

STATE HIGHWAY LOCATION REFERENCE

COUNTY: PRINCE GEORGE'S
DISTRICT: 3
DATE: 12/31/09

ROUTE NUMBER: MD 450B CONTINUED

INVENTORY DIRECTION: SOUTH

ROUTE NAME: OLD ANNAPOLIS RD

STATE SYSTEM	FUNCTIONAL CLASS	MEDIAN TYPE	ACCESS CONTROL	NHS	MILEPOINT	MILEPOINT DESCRIPTION	MARKED LANES	SURFACE WIDTH/TYPE*	AADT
STATE SECONDARY	U URB LOCAL	NONE (UNDIV)	NONE	NOT NHS	00.025	STOP SIGN	2	24I	8,720
	URB COLL				00.215				
					00.215 MD450E	GRENVILLE LA			
					00.390	TRAFFIC SIGNAL			
					00.390 CO 59	CHURCH RD			
					00.585	SPRING MEADOWS DR			
		PAINTED			00.635				
		NONE (UNDIV)			00.686				
					00.686 CO5081	WOODCLIFF RD			
		PAINTED			00.722				
		NONE (UNDIV)			00.755				
					00.769	BEGIN BRIDGE			
					00.778	STRUC #16017 R/R CROSSING			
					00.789	END BRIDGE			
					00.820	SMALL STRUC #16143R0			
					00.873		3	36I	
					00.873 MU3623	GALLANT FOX ACCESS RD			
					00.916	SPUR TO MD 197			
					00.942	TRAFFIC SIGNAL			
					00.942 MD197	LAUREL BOWIE RD			

ROUTE NUMBER: MD 450C

INVENTORY DIRECTION: WEST

ROUTE NAME: NO NAME

STATE SYSTEM	FUNCTIONAL CLASS	MEDIAN TYPE	ACCESS CONTROL	NHS	MILEPOINT	MILEPOINT DESCRIPTION	MARKED LANES	SURFACE WIDTH/TYPE*	AADT
STATE SECONDARY	U URB LOCAL	NONE (UNDIV)	NONE	NOT NHS	00.000		2	24I	99
					00.000	STOP SIGN			
					00.000 MD450B	OLD ANNAPOLIS RD			
					00.032	ROAD END - GATE			

*A,B = UNIMPROVED; C = GRADED & DRAINED; D,E = SOIL, GRAVEL, STONE; F,G = LOW TYPE BITUMINOUS
H,I = HIGH TYPE BITUMINOUS; J = CONCRETE; K = BRICK; L = BLOCK

STATE HIGHWAY LOCATION REFERENCE

COUNTY: PRINCE GEORGE'S

DISTRICT: 3

DATE: 12/31/09

ROUTE NUMBER: MD 450D
INVENTORY DIRECTION: NORTH
ROUTE NAME: GOTHIC LA

STATE SYSTEM	FUNCTIONAL CLASS	MEDIAN TYPE	ACCESS CONTROL	NHS	MILEPOINT	MILEPOINT DESCRIPTION	MARKED LANES	SURFACE WIDTH/TYPE*	AADT
STATE SECONDARY	U URB LOCAL	CURBED	NONE	NOT NHS	00.000		2	30I	99
					00.000	STOP SIGN			
					00.000 MD450	ANNAPOLIS RD			
					00.030	CROSSOVER			
					00.040 MU764	GOTHIC LA (AHEAD)			

ROUTE NUMBER: MD 450E
INVENTORY DIRECTION: NORTH
ROUTE NAME: GRENVILLE LA

STATE SYSTEM	FUNCTIONAL CLASS	MEDIAN TYPE	ACCESS CONTROL	NHS	MILEPOINT	MILEPOINT DESCRIPTION	MARKED LANES	SURFACE WIDTH/TYPE*	AADT
STATE SECONDARY	U URB COLL	NONE (UNDIV)	NONE	NOT NHS	00.000		2	30I	99
					00.000	STOP SIGN			
					00.000 MD450B	OLD ANNAPOLIS RD			
					00.046		2	20I	
					00.059	SPUR FR MD 450			
	URB LOCAL				00.080				
					00.080	TRAFFIC SIGNAL			
					00.080 MD450	ANNAPOLIS RD			
					00.106		2	30I	
					00.130 MU768	GULLIVERS TR			
					00.130	STOP SIGN			

ROUTE NUMBER: MD 450F
INVENTORY DIRECTION: SOUTH
ROUTE NAME: NO NAME

STATE SYSTEM	FUNCTIONAL CLASS	MEDIAN TYPE	ACCESS CONTROL	NHS	MILEPOINT	MILEPOINT DESCRIPTION	MARKED LANES	SURFACE WIDTH/TYPE*	AADT
STATE SECONDARY	R URB LOCAL	NONE (UNDIV)	NONE	NOT NHS	00.000		2	24I	99
					00.000 MD450	ANNAPOLIS RD			
					00.000 CO5068	HIGH BRIDGE RD (BACK)			
					00.000	TRAFFIC SIGNAL			
					00.072	ROAD END - GATE			

*A,B = UNIMPROVED; C = GRADED & DRAINED; D,E = SOIL, GRAVEL, STONE; F,G = LOW TYPE BITUMINOUS
H,I = HIGH TYPE BITUMINOUS; J = CONCRETE; K = BRICK; L = BLOCK

STATE HIGHWAY LOCATION REFERENCE

COUNTY: PRINCE GEORGE'S
DISTRICT: 3
DATE: 12/31/09

ROUTE NUMBER: MD 458
INVENTORY DIRECTION: NORTH
ROUTE NAME: SILVER HILL RD

STATE SYSTEM	FUNCTIONAL CLASS	MEDIAN TYPE	ACCESS CONTROL	NHS	MILEPOINT	MILEPOINT DESCRIPTION	MARKED LANES	SURFACE WIDTH/TYPER*	AADT
STATE SECONDARY	R URB MINOR ART	CURBED	NONE	NHS	00.000		4	48I	40,650
					00.000 CO5466	IVERSON ST (BACK)			
					00.000 MD 5	BRANCH AVE			
					00.000	TRAFFIC SIGNAL			
					00.040				
					00.040	SPUR TO MD 5			
					00.050	SPUR FR MD 5			
					00.100	SPEED LIMIT 35 MPH			
					00.126		4	60I	
					00.203		4	48I	
					00.220	SPUR FR MD 414			
					00.230	SPUR TO MD 414			
	URB OPA				00.250				
					00.250	TRAFFIC SIGNAL			
					00.250 MD414	OLD SILVER HILL RD			
					00.270		5	60I	
					00.270	SPUR FR MD 414			
					00.280	SPUR TO MD 414			
					00.381		6	72I	
					00.400	DIRECTIONAL CROSSOVER			
					00.480 OP 8	RIDGEWAY RD			
					00.480	CROSSOVER			
					00.520 CO3162	SILVER PARK DR			
					00.610 CO1447	TERRACE DR			
					00.610	CROSSOVER			
					00.700 CO2042	MAYWOOD LA			
					00.700	CROSSOVER			
					00.720 RP119- 8	RAMP 8 FR SUITLAND PKWY TO MD 458 WB			
					00.780 RP119- 7	RAMP 7 FR MD 458 WB TO SUITLAND PKWY			
					00.780 RP119- 6	RAMP 6 FR MD 458 EB TO SUITLAND PKWY			
					00.800 RP119- 5	RAMP 5 FR SUITLAND PKWY TO MD 458 EB			
					00.820	BEGIN BRIDGE			
					00.830				43,140

*A,B = UNIMPROVED; C = GRADED & DRAINED; D,E = SOIL,GRAVEL,STONE; F,G = LOW TYPE BITUMINOUS
H,I = HIGH TYPE BITUMINOUS; J = CONCRETE; K= BRICK; L = BLOCK

STATE HIGHWAY ADMINISTRATION OF MARYLAND
HIGHWAY INFORMATION SERVICES DIVISION
DATA SUPPORT GROUP

STATE HIGHWAY LOCATION REFERENCE

COUNTY: PRINCE GEORGE'S

DISTRICT: 3

DATE: 12/31/09

ROUTE NUMBER: MD 458 CONTINUED

INVENTORY DIRECTION: NORTH

ROUTE NAME: SILVER HILL RD

STATE SYSTEM	FUNCTIONAL CLASS	MEDIAN TYPE	ACCESS CONTROL	NHS	MILEPOINT	MILEPOINT DESCRIPTION	MARKED LANES	SURFACE WIDTH/TYPE*	AADT
STATE SECONDARY	R URB OPA	CURBED	NONE	NHS	00.830 GV119	SUITLAND PKWY	6	72I	43,140
					00.830	STRUC #1624700			
					00.840	END BRIDGE			
					00.880 RP119- 3	RAMP 3 FR MD 458 EB TO SUITLAND PKWY			
					00.890 RP119- 2	RAMP 2 FR MD 458 WB TO SUITLAND PKWY			
					00.910 RP119- 4	RAMP 4 FR SUITLAND PKWY TO MD 458 EB			
					00.910	ENT TO METRO STATION			
					00.910	CROSSOVER			
					00.910	TRAFFIC SIGNAL			
					00.940 CO667	PARKWAY TERRACE DR			
					00.940	DIRECTIONAL CROSSOVER			
					01.040 OP453	PEARL DR			
					01.050 CO250	NAVY DAY DR			
					01.050	TRAFFIC SIGNAL			
					01.080 CO956	RANDALL RD			
					01.080	SPUR TO GOVERNMENT COMPLEX			
					01.210 CO1035	SWANN RD			
					01.210	CROSSOVER			
					01.210	TRAFFIC SIGNAL			
					01.290	CROSSOVER			
					01.410				37,120
					01.410 MD218	SUITLAND RD			
					01.410 CO 81	SUITLAND RD			
					01.410	CROSSOVER			
					01.410	TRAFFIC SIGNAL			
					01.510 OP1497	PARK LA			
					01.510	CROSSOVER			
					01.620 CO 50	PORTER AVE			
					01.620	CROSSOVER			
					01.730 CO2828	BROOKS DR			
					01.730	CROSSOVER			
					01.730	TRAFFIC SIGNAL			
					01.780 CO117	SUNSET LA			

*A,B = UNIMPROVED; C = GRADED & DRAINED; D,E = SOIL, GRAVEL, STONE; F,G = LOW TYPE BITUMINOUS
H,I = HIGH TYPE BITUMINOUS; J = CONCRETE; K = BRICK; L = BLOCK

STATE HIGHWAY ADMINISTRATION OF MARYLAND
HIGHWAY INFORMATION SERVICES DIVISION
DATA SUPPORT GROUP

STATE HIGHWAY LOCATION REFERENCE

COUNTY: PRINCE GEORGE'S

DISTRICT: 3

DATE: 12/31/09

ROUTE NUMBER: MD 458 CONTINUED

INVENTORY DIRECTION: NORTH

ROUTE NAME: SILVER HILL RD

STATE SYSTEM	FUNCTIONAL CLASS	MEDIAN TYPE	ACCESS CONTROL	NHS	MILEPOINT	MILEPOINT DESCRIPTION	MARKED LANES	SURFACE WIDTH/TYPE*	AADT
STATE SECONDARY	R URB OPA	CURBED	NONE	NHS	01.780	CROSSOVER	6	72I	37,120
					01.839	SUITLAND HIGH SCHOOL			
					01.870 CO5477	ROYAL PLAZA DR			
					01.870	CROSSOVER			
					01.870	TRAFFIC SIGNAL			
					02.000	SILVER HILL CT			
					02.040 CO4723	PLAZA DR			
					02.040	CROSSOVER			
					02.056	FIRST BAPTIST CHURCH OF SUITLAND			
					02.139	BETHANY LUTHERAN CHURCH			
					02.183 CO705	WEST AVE			
					02.183	CROSSOVER			
					02.183	TRAFFIC SIGNAL			
					02.240	SPUR FR MD 4			
					02.250	SPUR TO MD 4			
				NOT NHS	02.280				24,900
					02.280 MD 4	PENNSYLVANIA AVE			
					02.280	TRAFFIC SIGNAL			
					02.310	SPUR TO MD 4			
					02.320	SPUR FR MD 4			
					02.380	SPUR TO MD 972A			
					02.400 MD972A	OLD SILVER HILL RD			
					02.400	CROSSOVER			
					02.400	TRAFFIC SIGNAL			
					02.420	SPUR FR MD 972A			
					02.510	CROSSOVER			
					02.510	ENT TO SHOPPING CENTER			
					02.510	TRAFFIC SIGNAL			
					02.620	DIRECTIONAL CROSSOVER			
					02.710 CO3074	MARLBORO PIKE			
					02.710	TRAFFIC SIGNAL			
					02.773	CHURCH OF CHRIST			
					02.930	IN CORP LMTS DISTRICT HEIGHTS			
					02.990 MU326	SCOTT KEY DR			
					02.990 MU 31	ATWOOD ST #1			

U

*A,B = UNIMPROVED; C = GRADED & DRAINED; D,E = SOIL,GRAVEL,STONE; F,G = LOW TYPE BITUMINOUS
H,I = HIGH TYPE BITUMINOUS; J = CONCRETE; K= BRICK; L = BLOCK

STATE HIGHWAY LOCATION REFERENCE

COUNTY: PRINCE GEORGE'S
DISTRICT: 3
DATE: 12/31/09

ROUTE NUMBER: MD 458 CONTINUED

INVENTORY DIRECTION: NORTH

ROUTE NAME: SILVER HILL RD

STATE SYSTEM	FUNCTIONAL CLASS	MEDIAN TYPE	ACCESS CONTROL	NHS	MILEPOINT	MILEPOINT DESCRIPTION	MARKED LANES	SURFACE WIDTH/TYPE*	AADT
STATE SECONDARY	U URB OPA	CURBED	NONE	NOT NHS	02.990	CROSSOVER	6	72I	24,900
	R				03.030	OUT CORP LMTS DISTRICT HEIGHTS			
					03.105	SPUR FR MD 458A			
					03.120 MD458A	WALKER MILL RD			
					03.120	CROSSOVER			
					03.120	TRAFFIC SIGNAL			

ROUTE NUMBER: MD 458A

INVENTORY DIRECTION: WEST

ROUTE NAME: WALKER MILL RD

STATE SYSTEM	FUNCTIONAL CLASS	MEDIAN TYPE	ACCESS CONTROL	NHS	MILEPOINT	MILEPOINT DESCRIPTION	MARKED LANES	SURFACE WIDTH/TYPE*	AADT
STATE SECONDARY	R URB OPA	CURBED	NONE	NOT NHS	02.891		4	48I	24,430
					02.891 CO367	WALKER MILL RD (BACK)			
					02.921		5	60I	
					02.931 CO4660	NO NAME			
					02.961	SPUR FR COUNTY RD			
					02.971	SPUR TO HAZELWOOD DR			
					02.981 MD458B	COUNTY RD			
					02.981 CO5726	HAZELWOOD DR			
					02.981	CROSSOVER			
					02.991	SPUR FR HAZELWOOD DR			
					03.114	SPUR TO MD 458			
	URB COLL				03.161		3	48I	
					03.161 MD458	SILVER HILL RD			
					03.161	TRAFFIC SIGNAL			
					03.171	SPUR TO MD 458			
		NONE (UNDIV)			03.181				
					03.201	SPUR FROM MD 458A			
					03.251	SPEED LIMIT 30 MPH			
					03.251 CO367	WALKER MILL RD (AHEAD)			

*A,B = UNIMPROVED; C = GRADED & DRAINED; D,E = SOIL, GRAVEL, STONE; F,G = LOW TYPE BITUMINOUS
H,I = HIGH TYPE BITUMINOUS; J = CONCRETE; K = BRICK; L = BLOCK

STATE HIGHWAY ADMINISTRATION OF MARYLAND
HIGHWAY INFORMATION SERVICES DIVISION
DATA SUPPORT GROUP

STATE HIGHWAY LOCATION REFERENCE

COUNTY: PRINCE GEORGE'S

DISTRICT: 3

DATE: 12/31/09

ROUTE NUMBER: MD 458B
INVENTORY DIRECTION: SOUTH
ROUTE NAME: COUNTY RD

STATE SYSTEM	FUNCTIONAL CLASS	MEDIAN TYPE	ACCESS CONTROL	NHS	MILEPOINT	MILEPOINT DESCRIPTION	MARKED LANES	SURFACE WIDTH/TYPE*	AADT
STATE SECONDARY	R URB COLL	NONE (UNDIV)	NONE	NOT NHS	00.000		2	26I	5,431
					00.000 CO5726	HAZELWOOD DR (BACK)			
					00.000 MD458A	WALKER MILL RD			
					00.000	STOP SIGN			
					00.010	SPUR TO MD 458A			
					00.030		2	38I	
					00.030 CO4660	NO NAME			
					00.080 CO 84	COUNTY RD (AHEAD)			

ROUTE NUMBER: MD 459
INVENTORY DIRECTION: NORTH
ROUTE NAME: COLUMBIA PARK RD

STATE SYSTEM	FUNCTIONAL CLASS	MEDIAN TYPE	ACCESS CONTROL	NHS	MILEPOINT	MILEPOINT DESCRIPTION	MARKED LANES	SURFACE WIDTH/TYPE*	AADT
STATE SECONDARY	U URB COLL	NONE (UNDIV)	NONE	NHS	00.000		2	24I	15,991
					00.000 CO3668	COLUMBIA PARK RD (BACK)			
					00.000 RP 50- 3	RAMP 3 FR US 50 EB TO MD 459 NB			
					00.000	TRAFFIC SIGNAL			
					00.010	BEGIN BRIDGE			
				NOT NHS	00.020				6,191
					00.020 US 50	JOHN HANSON HWY			
					00.020	STRUC #16117			
					00.030	END BRIDGE			
					00.050		2	34I	
NAME: TUXEDO RD					00.050 MU 59	CHEVERLY AVE			
					00.050 RP 50- 8	RAMP 8 FR MD 459 SB TO US 50 WB			
					00.050	TRAFFIC SIGNAL			
					00.070	SPEED LIMIT 35 MPH			
					00.100		2	24I	
					00.100 MU 21	BELLEVIEW AVE #1			
					00.140	OUT CORP LMTS CHEVERLY			
					00.250 CO358	59TH AVE			
					00.420 CO356	57TH PL			
					00.440 MD973B	TUXEDO RD			
					00.470 CO355	57TH AVE			

*A,B = UNIMPROVED; C = GRADED & DRAINED; D,E = SOIL, GRAVEL, STONE; F,G = LOW TYPE BITUMINOUS
H,I = HIGH TYPE BITUMINOUS; J = CONCRETE; K = BRICK; L = BLOCK

STATE HIGHWAY LOCATION REFERENCE

COUNTY: PRINCE GEORGE'S
DISTRICT: 3
DATE: 12/31/09

ROUTE NUMBER: MD 459 CONTINUED
INVENTORY DIRECTION: NORTH
ROUTE NAME: TUXEDO RD

STATE SYSTEM	FUNCTIONAL CLASS	MEDIAN TYPE	ACCESS CONTROL	NHS	MILEPOINT	MILEPOINT DESCRIPTION	MARKED LANES	SURFACE WIDTH/TYPE*	AADT
STATE SECONDARY	R URB COLL	NONE (UNDIV)	NONE	NOT NHS	00.494	SPEED LIMIT 25 MPH	2	24I	6,191
					00.520	R/R #CSX 140 266 J			
					00.520	STRUC #16107			
					00.745	DRAINAGE STRUC #16098X0			
					00.760 CO1492	51ST PL			
					00.860		2	32I	
					00.909		2	24I	
					00.936	SPUR TO MD 459			
		CURBED			00.940				
NAME: KENILWORTH AVE					00.940 RP 50- 9	RAMP 9 FR MD 459 SB TO US 50 WB			
					00.940 RP 50-10	RAMP 10 FR US 50 WB TO MD 459			
					00.940	STOP SIGN			
					00.943	SPUR FR MD 459			
					00.950		3	36I	
					01.010	SPUR FR RAMP 1 (FR MD 201 NB)			
					01.027 RP 50- 1	RAMP 1 FR MD 201 NB TO MD 459 WB			
					01.027	CROSSOVER			
					01.030	CROSSOVER			
					01.050		3	42I	
					01.050	SPUR FR RAMP 8 (FR MD 201 SB)			
		UNPROTECTED			01.060		3	36I	
					01.060 CO1812	CRESTON ST			
					01.060 RP 50- 8	RAMP 8 FR MD 201 SB TO MD 459 WB			
					01.060	CROSSOVER			
					01.120	CROSSOVER			
		NONE (UNDIV)			01.180		1	24I	
					01.180 CO4174	FROLICH LA			
					01.250 MD201	KENILWORTH AVE			

ROUTE NUMBER: MD 500
INVENTORY DIRECTION: EAST
ROUTE NAME: QUEENS CHAPEL RD

STATE SYSTEM	FUNCTIONAL CLASS	MEDIAN TYPE	ACCESS CONTROL	NHS	MILEPOINT	MILEPOINT DESCRIPTION	MARKED LANES	SURFACE WIDTH/TYPE*	AADT
--------------	------------------	-------------	----------------	-----	-----------	-----------------------	--------------	---------------------	------

*A,B = UNIMPROVED; C = GRADED & DRAINED; D,E = SOIL, GRAVEL, STONE; F,G = LOW TYPE BITUMINOUS
H,I = HIGH TYPE BITUMINOUS; J = CONCRETE; K = BRICK; L = BLOCK

STATE HIGHWAY ADMINISTRATION OF MARYLAND
HIGHWAY INFORMATION SERVICES DIVISION
DATA SUPPORT GROUP

STATE HIGHWAY LOCATION REFERENCE

COUNTY: PRINCE GEORGE'S

DISTRICT: 3

DATE: 12/31/09

ROUTE NUMBER: MD 500 CONTINUED

INVENTORY DIRECTION: EAST

ROUTE NAME: QUEENS CHAPEL RD

STATE SYSTEM	FUNCTIONAL CLASS	MEDIAN TYPE	ACCESS CONTROL	NHS	MILEPOINT	MILEPOINT DESCRIPTION	MARKED LANES	SURFACE WIDTH/TYPE*	AADT
STATE SECONDARY	R URB MINOR ART	CURBED	NONE	NOT NHS	00.000		4	48I	23,781
					00.000	WASH DC LINE			
					00.000	EASTERN AVE (DC MAINT)			
					00.000	TRAFFIC SIGNAL			
					00.020	SPUR TO EASTERN AVE			
					00.020	SPUR FR EASTERN AVE			
					00.040	SPEED LIMIT 35 MPH			
					00.070 CO3671	21ST ST			
					00.070 CO467	CARSON CIR			
					00.070	CROSSOVER			
					00.150 CO468	22ND AVE			
					00.150	CROSSOVER			
					00.220 CO480	RUSSELL AVE			
					00.300 CO469	24TH AVE			
					00.300	CROSSOVER			
	U				00.360 MU9250	25TH ST			
					00.360	CROSSOVER			
					00.360	IN CORP LMTS MOUNT RAINIER			
					00.420 MU9270	27TH ST			
					00.420	CROSSOVER			
					00.440	27TH ST (SB/L)			
					00.440	CROSSOVER			
					00.460 MU9302	30TH ST #2			
					00.490	CROSSOVER			
					00.490	29TH AVE			
					00.550	SPUR TO 30TH ST			
					00.560 MU9300	30TH ST			
					00.560	CROSSOVER			
					00.570	SPUR FR 30TH ST			
					00.630 MU 30	BUCHANAN ST			
					00.630	CROSSOVER			
					00.640 MU163	SERVICE RD #3			
					00.730	SPUR FR MD 501			
					00.740				41,631
					00.740 MD501	CHILLUM RD			

*A,B = UNIMPROVED; C = GRADED & DRAINED; D,E = SOIL, GRAVEL, STONE; F,G = LOW TYPE BITUMINOUS
H,I = HIGH TYPE BITUMINOUS; J = CONCRETE; K = BRICK; L = BLOCK

STATE HIGHWAY ADMINISTRATION OF MARYLAND
HIGHWAY INFORMATION SERVICES DIVISION
DATA SUPPORT GROUP

STATE HIGHWAY LOCATION REFERENCE

COUNTY: PRINCE GEORGE'S

DISTRICT: 3

DATE: 12/31/09

ROUTE NUMBER: MD 500 CONTINUED

INVENTORY DIRECTION: EAST

ROUTE NAME: QUEENS CHAPEL RD

STATE SYSTEM	FUNCTIONAL CLASS	MEDIAN TYPE	ACCESS CONTROL	NHS	MILEPOINT	MILEPOINT DESCRIPTION	MARKED LANES	SURFACE WIDTH/TYPE*	AADT
STATE SECONDARY	U URB MINOR ART	CURBED	NONE	NOT NHS	00.740 MU 70	CHILLUM RD	4	48I	41,631
					00.740	TRAFFIC SIGNAL			
					00.740	CROSSOVER			
					00.760	SPUR TO MD 501			
					00.840	STRUC #16073 NORTHWEST BRANCH			
					00.840	IN CORP LMTS HYATTSVILLE			
					00.840	OUT CORP LMTS MOUNT RAINIER			
					00.860	STRUC #16248P NORTHWEST BRANCH			
					00.900 CO2300	JAMESTOWN RD			
					00.930 CO1599	AGER RD			
					00.980	SPUR TO AGER RD			
		PAINTED			01.130				
					01.130	SPUR FR HAMILTON ST			
					01.130	SPUR TO HAMILTON ST			
		NONE (UNDIV)			01.160				24,161
					01.160 CO1204	HAMILTON ST			
					01.160 MD208	HAMILTON ST			
					01.160	TRAFFIC SIGNAL			
		CURBED			01.200				
					01.210 MU8280	ALLEY #28			
		NONE (UNDIV)			01.223				
					01.240 MU181	JEFFERSON ST #1			
		PAINTED			01.260				
					01.260 MU140	HAMILTON MANOR DR			
					01.350 MU230	LANCER DR			
					01.400 MU260	LONGFELLOW ST			
					01.460 MU283	MADISON ST #3			
		CURBED			01.540				
					01.540	CROSSOVER			
					01.620 MU290	MANORWOOD DR			
					01.620	CROSSOVER			
					01.680 MU320	NICHOLSON ST			
					01.730 MU330	OGLETHORPE ST			
					01.730	CROSSOVER			
					01.810 MU340	OLIVER ST			

*A,B = UNIMPROVED; C = GRADED & DRAINED; D,E = SOIL, GRAVEL, STONE; F,G = LOW TYPE BITUMINOUS
H,I = HIGH TYPE BITUMINOUS; J = CONCRETE; K = BRICK; L = BLOCK

STATE HIGHWAY LOCATION REFERENCE

COUNTY: PRINCE GEORGE'S

DISTRICT: 3

DATE: 12/31/09

ROUTE NUMBER: MD 500 CONTINUED

INVENTORY DIRECTION: EAST

ROUTE NAME: QUEENS CHAPEL RD

STATE SYSTEM	FUNCTIONAL CLASS	MEDIAN TYPE	ACCESS CONTROL	NHS	MILEPOINT	MILEPOINT DESCRIPTION	MARKED LANES	SURFACE WIDTH/TYPE*	AADT
STATE SECONDARY	U URB MINOR ART	CURBED	NONE	NOT NHS	01.810	CROSSOVER	4	48I	24,161
					01.860 MU342	OLIVER ST #2			
					01.860	CROSSOVER			
					01.890	CROSSOVER			
					01.910 MU360	POWHATAN RD			
					01.950	SPUR FR BELCREST RD			
					01.970 MU370	QUEENSBURY RD			
					01.970 CO5678	BELCREST RD			
					01.970	CROSSOVER			
					01.970	TRAFFIC SIGNAL			
					02.080 MU380	QUINTANA ST			
					02.080	CROSSOVER			
					02.170	SPUR FR MD 410			
					02.170	SPUR TO MD 410			
					02.220 MD410	EAST WEST HWY			
					02.220 CO232	ADELPHI RD			
					02.220	TRAFFIC SIGNAL			

ROUTE NUMBER: MD 501

INVENTORY DIRECTION: EAST

ROUTE NAME: CHILLUM RD

STATE SYSTEM	FUNCTIONAL CLASS	MEDIAN TYPE	ACCESS CONTROL	NHS	MILEPOINT	MILEPOINT DESCRIPTION	MARKED LANES	SURFACE WIDTH/TYPE*	AADT
STATE SECONDARY	R URB MINOR ART	CURBED	NONE	NOT NHS	00.000		3	36I	13,360
					00.000 CO449	CHILLUM RD (BACK)			
					00.000 MD212	RIGGS RD			
					00.000	TRAFFIC SIGNAL			
					00.030	SPUR TO MD 212			
		NONE (UNDIV)			00.070				
					00.080		4	48I	
					00.080 CO448	CHILLUMGATE RD			
					00.080	SPEED LIMIT 35 MPH			
					00.180 CO448	CHILLUMGATE RD			
					00.240 CO1324	10TH PL			
					00.340 CO1813	TWIN OAK DR			

*A,B = UNIMPROVED; C = GRADED & DRAINED; D,E = SOIL, GRAVEL, STONE; F,G = LOW TYPE BITUMINOUS
H,I = HIGH TYPE BITUMINOUS; J = CONCRETE; K = BRICK; L = BLOCK

STATE HIGHWAY ADMINISTRATION OF MARYLAND
HIGHWAY INFORMATION SERVICES DIVISION
DATA SUPPORT GROUP

STATE HIGHWAY LOCATION REFERENCE

COUNTY: PRINCE GEORGE'S
DISTRICT: 3
DATE: 12/31/09

ROUTE NUMBER: MD 501 CONTINUED

INVENTORY DIRECTION: EAST

ROUTE NAME: CHILLUM RD

STATE SYSTEM	FUNCTIONAL CLASS	MEDIAN TYPE	ACCESS CONTROL	NHS	MILEPOINT	MILEPOINT DESCRIPTION	MARKED LANES	SURFACE WIDTH/TYPE*	AADT
STATE SECONDARY	R URB MINOR ART	NONE (UNDIV)	NONE	NOT NHS	00.390 CO447	BURGESS DR	4	48I	13,360
					00.460 CO5778	SARGENT RD			
					00.460	TRAFFIC SIGNAL			
					00.470	SPUR TO SARGENT RD			
					00.470	SPUR FR SARGENT RD			
					00.720 CO442	15TH AVE			
					00.800 CO646	16TH AVE			
					00.800	TRAFFIC SIGNAL			
					00.820	STRUC #16074 SLIGO CREEK			
					00.870 CO889	18TH AVE			
					00.900		3	36I	
					00.980 CO891	LONGFORD DR			
					00.984	SPUR TO LONGFORD DR			
					01.010	SPUR TO 19TH AVE			
					01.020 CO3662	19TH AVE			
					01.020	TRAFFIC SIGNAL			
					01.090 CO472	20TH AVE			
					01.125		4	48I	
					01.290 CO470	21ST PL			
	U				01.320	IN CORP LMTS MOUNT RAINIER			
					01.440	STRUC OVERHEAD - METRORAIL			
					01.520		4	58I	
					01.579		3	48I	
		CURBED			01.650				
					01.670	SPUR FR MD 500			
					01.670	SPUR TO MD 500			
					01.680 MD500	QUEENS CHAPEL RD			
					01.680 MU 70	CHILLUM RD (AHEAD)			
					01.680	TRAFFIC SIGNAL			

ROUTE NUMBER: MD 535A

INVENTORY DIRECTION: WEST

ROUTE NAME: AUTH RD

STATE SYSTEM	FUNCTIONAL CLASS	MEDIAN TYPE	ACCESS CONTROL	NHS	MILEPOINT	MILEPOINT DESCRIPTION	MARKED LANES	SURFACE WIDTH/TYPE*	AADT
--------------	------------------	-------------	----------------	-----	-----------	-----------------------	--------------	---------------------	------

*A,B = UNIMPROVED; C = GRADED & DRAINED; D,E = SOIL, GRAVEL, STONE; F,G = LOW TYPE BITUMINOUS
H,I = HIGH TYPE BITUMINOUS; J = CONCRETE; K = BRICK; L = BLOCK

STATE HIGHWAY LOCATION REFERENCE

COUNTY: PRINCE GEORGE'S
DISTRICT: 3
DATE: 12/31/09

ROUTE NUMBER: MD 535A CONTINUED

INVENTORY DIRECTION: WEST

ROUTE NAME: AUTH RD

STATE SYSTEM	FUNCTIONAL CLASS	MEDIAN TYPE	ACCESS CONTROL	NHS	MILEPOINT	MILEPOINT DESCRIPTION	MARKED LANES	SURFACE WIDTH/TYPE*	AADT
STATE SECONDARY	R URB COLL	NONE (UNDIV)	NONE	NOT NHS	01.630		4	48I	8,231
					01.630 CO127	AUTH RD (BACK)			
					01.630 RP 95- 2	RAMP 2 FR IS 95 SB TO AUTH RD			
					01.630 CO3585	AUTH PL			
					01.630	TRAFFIC SIGNAL			
					01.630 RP 95- 9	RAMP 9 FR AUTH RD MD 535A TO RP 1			
		CURBED			01.680				
					01.735		5	60I	
					01.760	SPUR TO MD 5			
					01.760	SPUR FR MD 5			
					01.790 MD 5	BRANCH AVE			
					01.790	TRAFFIC SIGNAL			

ROUTE NUMBER: MD 564

INVENTORY DIRECTION: EAST

ROUTE NAME: LANHAM SEVERN RD

STATE SYSTEM	FUNCTIONAL CLASS	MEDIAN TYPE	ACCESS CONTROL	NHS	MILEPOINT	MILEPOINT DESCRIPTION	MARKED LANES	SURFACE WIDTH/TYPE*	AADT
STATE SECONDARY	R URB MINOR ART	CURBED	NONE	NOT NHS	00.000		5	60I	18,290
					00.000 MD450	ANNAPOLIS RD			
					00.000	TRAFFIC SIGNAL			
					00.060	SPEED LIMIT 30 MPH			
					00.090		5	64I	
					00.210 MD450	ANNAPOLIS RD			
					00.210	STRUC #16014			
					00.252	SPUR TO MD 564			
					00.280		4	54I	
					00.280	SPUR TO MD 564 (WB OOS/L)			
		NONE (UNDIV)			00.310		3	36I	
					00.310	MD 564 (WB/L)			
					00.310 CO 28	CIPRIANO RD			
					00.310	TRAFFIC SIGNAL			
					00.347	SPUR FR MD 564 (EB/L)			
					00.363		2	24I	
					00.420	SPEED LIMIT 40 MPH			

*A,B = UNIMPROVED; C = GRADED & DRAINED; D,E = SOIL,GRAVEL,STONE; F,G = LOW TYPE BITUMINOUS
H,I = HIGH TYPE BITUMINOUS; J = CONCRETE; K= BRICK; L = BLOCK

STATE HIGHWAY ADMINISTRATION OF MARYLAND
HIGHWAY INFORMATION SERVICES DIVISION
DATA SUPPORT GROUP

STATE HIGHWAY LOCATION REFERENCE

COUNTY: PRINCE GEORGE'S

DISTRICT: 3

DATE: 12/31/09

ROUTE NUMBER: MD 564 CONTINUED

INVENTORY DIRECTION: EAST

ROUTE NAME: LANHAM SEVERN RD

STATE SYSTEM	FUNCTIONAL CLASS	MEDIAN TYPE	ACCESS CONTROL	NHS	MILEPOINT	MILEPOINT DESCRIPTION	MARKED LANES	SURFACE WIDTH/TYPE*	AADT
STATE SECONDARY	R URB MINOR ART	NONE (UNDIV)	NONE	NOT NHS	00.580 CO1403	MAIN ST	2	24I	18,290
					00.700	STRUC #16210 BALDHILL BRANCH			
					00.870 CO2094	93RD PL			
		CENTER TLA (UNDIV)			00.980				
					00.980 OP4293	CARTER AVE			
					00.980	TRAFFIC SIGNAL			
					01.100 CO988	94TH AVE			
					01.270 CO4335	SEABROOK RD			
		NONE (UNDIV)			01.310				
		PAINTED			01.330				
		NONE (UNDIV)			01.433				
		PAINTED			01.460				
					01.460 CO1072	96TH AVE			
		NONE (UNDIV)			01.530				
					01.590 CO2617	98TH AVE			
					01.810 CO2178	SANTA CRUZ ST			
					01.970 CO4792	LOUISE ST			
					02.040 CO4333	WOODSTREAM DR			
					02.070	DRAINAGE STRUC #16078XO			
					02.250 CO4663	GREEN HAVEN RD			
					02.460	ABUNDANT LIFE COMMUNITY CHURCH			
					02.670	DRAINAGE STRUC #16022XO			
					02.690 CO2901	DUVALL ST			
					02.760		2	48I	
					02.816		3	36I	
		CURBED			02.880				
					02.930		4	48I	
					02.930 MD953A	GLENN DALE RD			
					02.983	SPUR FR MD 193			
					02.990	SPUR TO MD 193			
					03.040				11,180
					03.040 MD193	GLENN DALE BLVD			
					03.040	TRAFFIC SIGNAL			
					03.090	SPUR FR MD 193			
					03.090	SPUR TO MD 193			

*A,B = UNIMPROVED; C = GRADED & DRAINED; D,E = SOIL, GRAVEL, STONE; F,G = LOW TYPE BITUMINOUS
H,I = HIGH TYPE BITUMINOUS; J = CONCRETE; K = BRICK; L = BLOCK

STATE HIGHWAY ADMINISTRATION OF MARYLAND
HIGHWAY INFORMATION SERVICES DIVISION
DATA SUPPORT GROUP

STATE HIGHWAY LOCATION REFERENCE

COUNTY: PRINCE GEORGE'S
DISTRICT: 3
DATE: 12/31/09

ROUTE NUMBER: MD 564 CONTINUED

INVENTORY DIRECTION: EAST

ROUTE NAME: LANHAM SEVERN RD

STATE SYSTEM	FUNCTIONAL CLASS	MEDIAN TYPE	ACCESS CONTROL	NHS	MILEPOINT	MILEPOINT DESCRIPTION	MARKED LANES	SURFACE WIDTH/TYPE*	AADT
STATE SECONDARY	R URB MINOR ART	NONE (UNDIV)	NONE	NOT NHS	03.220		2	24I	11,180
					03.760 CO5316	WINGATE DR			
					04.120				8,240
					04.120 CO3641	SPRINGFIELD RD			
					04.120 CO4661	HILLMEADE RD			
		PAINTED			04.260				
		NONE (UNDIV)			04.260 CO5071	DRISCOLL DR			
					04.355				
					04.640	DRAINAGE STRUC #16080XO			
					04.910	SPEED LIMIT 30 MPH			
NAME: 9TH ST	U				04.920 CO762	COWAN AVE			
					04.920	IN CORP LMTS BOWIE			
					04.970	SIGN: BOWIE			
					05.000 MU470	CHURCH LA			
					05.100 MU9101	10TH ST #1			
					05.103	ASCENSION CATHOLIC CHURCH			
					05.136	CITY OF BOWIE VETERANS MEMORIAL PARK			
					05.210 MU2100	PARK AVE			
					05.220 MU2101	PARK AVE #1			
					05.470 MU1660	MAPLE AVE			
					05.520	BOWIE FIRE DEPARTMENT			
					05.540 MU400	CHAPEL AVE			
					05.550		2	32I	
					05.550 MU2210	RAILROAD AVE			
					05.550	WEST BOWIE POST OFFICE			
NAME: CHESTNUT AVE					05.600 MD564A	CHESTNUT AVE			
					05.630	R/R #ATK 529 596 F			
					05.630	STRUC #16020			
					05.710		2	24I	
NAME: 11TH ST					05.710 MD564C	11TH ST			
					05.830	SPEED LIMIT 30 MPH			
					05.850 MU1930	MYRTLE AVE			
					06.000 MU600	ELM AVE			
	URB LOCAL				06.350				

*A,B = UNIMPROVED; C = GRADED & DRAINED; D,E = SOIL, GRAVEL, STONE; F,G = LOW TYPE BITUMINOUS
H,I = HIGH TYPE BITUMINOUS; J = CONCRETE; K = BRICK; L = BLOCK

STATE HIGHWAY LOCATION REFERENCE

COUNTY: PRINCE GEORGE'S
DISTRICT: 3
DATE: 12/31/09

ROUTE NUMBER: MD 564 CONTINUED

INVENTORY DIRECTION: EAST

ROUTE NAME: 11TH ST

STATE SYSTEM	FUNCTIONAL CLASS	MEDIAN TYPE	ACCESS CONTROL	NHS	MILEPOINT	MILEPOINT DESCRIPTION	MARKED LANES	SURFACE WIDTH/TYPE*	AADT
STATE SECONDARY	U URB LOCAL	NONE (UNDIV)	NONE	NOT NHS	06.350 CO 49	RACE TRACK RD	2	24I	8,240
					06.460 CO 62	NORMAL SCHOOL RD			
					06.730	ROAD END			

ROUTE NUMBER: MD 564A

INVENTORY DIRECTION: NORTH

ROUTE NAME: CHESTNUT AVE

STATE SYSTEM	FUNCTIONAL CLASS	MEDIAN TYPE	ACCESS CONTROL	NHS	MILEPOINT	MILEPOINT DESCRIPTION	MARKED LANES	SURFACE WIDTH/TYPE*	AADT
STATE SECONDARY	U URB COLL	NONE (UNDIV)	NONE	NOT NHS	00.000		3	36I	3,024
					00.000 MD564	CHESTNUT AVE			
					00.000	STOP SIGN			
					00.020		2	24I	
					00.041	SPEED LIMIT 25 MPH			
					00.060 CO5198	CHESTNUT AVE (AHEAD)			

ROUTE NUMBER: MD 564B

INVENTORY DIRECTION: SOUTH

ROUTE NAME: CHESTNUT AVE

STATE SYSTEM	FUNCTIONAL CLASS	MEDIAN TYPE	ACCESS CONTROL	NHS	MILEPOINT	MILEPOINT DESCRIPTION	MARKED LANES	SURFACE WIDTH/TYPE*	AADT
STATE SECONDARY	U URB LOCAL	NONE (UNDIV)	NONE	NOT NHS	00.000		2	24I	99
					00.000	ROAD END			
					00.040 MU9110	11TH ST			
					00.040 MD564C	11TH ST			
					00.040 CO 51	CHESTNUT AVE (AHEAD)			
					00.040	STOP SIGN			

ROUTE NUMBER: MD 564C

INVENTORY DIRECTION: EAST

ROUTE NAME: 11TH ST

STATE SYSTEM	FUNCTIONAL CLASS	MEDIAN TYPE	ACCESS CONTROL	NHS	MILEPOINT	MILEPOINT DESCRIPTION	MARKED LANES	SURFACE WIDTH/TYPE*	AADT
STATE SECONDARY	U URB LOCAL	NONE (UNDIV)	NONE	NOT NHS	00.000		2	30I	225
					00.000 CO 51	CHESTNUT AVE			

*A,B = UNIMPROVED; C = GRADED & DRAINED; D,E = SOIL,GRAVEL,STONE; F,G = LOW TYPE BITUMINOUS
H,I = HIGH TYPE BITUMINOUS; J = CONCRETE; K= BRICK; L = BLOCK

STATE HIGHWAY LOCATION REFERENCE

COUNTY: PRINCE GEORGE'S
DISTRICT: 3
DATE: 12/31/09

ROUTE NUMBER: MD 564C CONTINUED

INVENTORY DIRECTION: EAST

ROUTE NAME: 11TH ST

STATE SYSTEM	FUNCTIONAL CLASS	MEDIAN TYPE	ACCESS CONTROL	NHS	MILEPOINT	MILEPOINT DESCRIPTION	MARKED LANES	SURFACE WIDTH/TYPE*	AADT
STATE SECONDARY	U URB LOCAL	NONE (UNDIV)	NONE	NOT NHS	00.000	STOP SIGN	2	30I	225
					00.000 MD564B	CHESTNUT AVE			
					00.000 MU9110	11TH ST (BACK)			
					00.020	STOP SIGN			
					00.020 MD564	11TH ST			

ROUTE NUMBER: MD 631

INVENTORY DIRECTION: SOUTH

ROUTE NAME: OLD BRANDYWINE RD

STATE SYSTEM	FUNCTIONAL CLASS	MEDIAN TYPE	ACCESS CONTROL	NHS	MILEPOINT	MILEPOINT DESCRIPTION	MARKED LANES	SURFACE WIDTH/TYPE*	AADT
STATE SECONDARY	R RUR LOCAL	NONE (UNDIV)	NONE	NOT NHS	00.000		2	25I	99
					00.000 MD373	ACCOKEEK RD			
					00.000 CO599	BRANDYWINE RD			
					00.040	SPEED LIMIT 25 MPH			
					00.050		2	20I	
					00.350	ROAD END			

ROUTE NUMBER: MD 637

INVENTORY DIRECTION: EAST

ROUTE NAME: NAYLOR RD

STATE SYSTEM	FUNCTIONAL CLASS	MEDIAN TYPE	ACCESS CONTROL	NHS	MILEPOINT	MILEPOINT DESCRIPTION	MARKED LANES	SURFACE WIDTH/TYPE*	AADT
STATE SECONDARY	R URB MINOR ART	NONE (UNDIV)	NONE	NOT NHS	00.000		2	24I	20,421
					00.000	WASH DC LINE			
					00.000	SOUTHERN AVE (DC MAINT)			
		CURBED			00.124		2	27I	
					00.137		3	32I	
					00.150	SPUR FR SUITLAND PKWY			
					00.160	STRUC #16213 OXON RUN			
					00.170		2	24I	
					00.170 GV119	SUITLAND PKWY			
					00.170	TRAFFIC SIGNAL			
					00.190	SPUR FR SUITLAND PKWY			
					00.230	STRUC OVERHEAD - METRORAIL			

*A,B = UNIMPROVED; C = GRADED & DRAINED; D,E = SOIL, GRAVEL, STONE; F,G = LOW TYPE BITUMINOUS
H,I = HIGH TYPE BITUMINOUS; J = CONCRETE; K = BRICK; L = BLOCK

STATE HIGHWAY LOCATION REFERENCE

COUNTY: PRINCE GEORGE'S
DISTRICT: 3
DATE: 12/31/09

ROUTE NUMBER: MD 637 CONTINUED

INVENTORY DIRECTION: EAST

ROUTE NAME: NAYLOR RD

STATE SYSTEM	FUNCTIONAL CLASS	MEDIAN TYPE	ACCESS CONTROL	NHS	MILEPOINT	MILEPOINT DESCRIPTION	MARKED LANES	SURFACE WIDTH/TYPE*	AADT
STATE SECONDARY	R URB MINOR ART	CURBED	NONE	NOT NHS	00.240	STRUC OVERHEAD - METRORAIL	2	24I	20,421
		ROUNDAABOUT			00.300		2	32J	
					00.300	BEGIN ROUNDAABOUT			
					00.310	ROUNDAABOUT			
					00.310 CO996	OXON RUN DR			
		CURBED			00.320				
					00.320	END ROUNDAABOUT			
		ROUNDAABOUT			00.390				
					00.390	BEGIN ROUNDAABOUT			
					00.400	ROUNDAABOUT			
					00.400 CO2564	GOOD HOPE AVE			
		CENTER TLA (UNDIV)			00.410		2	32I	
					00.410	END ROUNDAABOUT			
		CURBED			00.530				
					00.560 MD637A	NO NAME			
					00.610 MD 5	BRANCH AVE			

ROUTE NUMBER: MD 637A

INVENTORY DIRECTION: SOUTH

ROUTE NAME: NO NAME

STATE SYSTEM	FUNCTIONAL CLASS	MEDIAN TYPE	ACCESS CONTROL	NHS	MILEPOINT	MILEPOINT DESCRIPTION	MARKED LANES	SURFACE WIDTH/TYPE*	AADT
STATE SECONDARY	R URB LOCAL	NONE (UNDIV)	NONE	NOT NHS	00.000		1	20I	0
					00.000 MD 5	BRANCH AVE			
					00.030 MD637	NAYLOR RD			

ROUTE NUMBER: MD 650

INVENTORY DIRECTION: NORTH

ROUTE NAME: NEW HAMPSHIRE AVE

STATE SYSTEM	FUNCTIONAL CLASS	MEDIAN TYPE	ACCESS CONTROL	NHS	MILEPOINT	MILEPOINT DESCRIPTION	MARKED LANES	SURFACE WIDTH/TYPE*	AADT
STATE SECONDARY	R URB OPA	CURBED	NONE	NOT NHS	00.000		5	58I	33,880
					00.000	WASH DC LINE			
					00.000	EASTERN AVE (D.C. MAINTENANCE)			
					00.000	TRAFFIC SIGNAL			

*A,B = UNIMPROVED; C = GRADED & DRAINED; D,E = SOIL, GRAVEL, STONE; F,G = LOW TYPE BITUMINOUS
H,I = HIGH TYPE BITUMINOUS; J = CONCRETE; K = BRICK; L = BLOCK

STATE HIGHWAY ADMINISTRATION OF MARYLAND
HIGHWAY INFORMATION SERVICES DIVISION
DATA SUPPORT GROUP

STATE HIGHWAY LOCATION REFERENCE

COUNTY: PRINCE GEORGE'S
DISTRICT: 3
DATE: 12/31/09

ROUTE NUMBER: MD 650 CONTINUED
INVENTORY DIRECTION: NORTH
ROUTE NAME: NEW HAMPSHIRE AVE

STATE SYSTEM	FUNCTIONAL CLASS	MEDIAN TYPE	ACCESS CONTROL	NHS	MILEPOINT	MILEPOINT DESCRIPTION	MARKED LANES	SURFACE WIDTH/TYPE*	AADT
STATE SECONDARY	R URB OPA	CURBED	NONE	NOT NHS	00.010	SPUR TO EASTERN AVE	5	58I	33,880
					00.010	SPUR FR EASTERN AVE			
					00.070	SPEED LIMIT 35 MPH			
					00.130		6	72I	
					00.130	CROSSOVER			
					00.250 CO788	SHERIDAN ST			
					00.250 MU1175	SHERIDAN ST			
					00.250	TRAFFIC SIGNAL			
					00.250	CROSSOVER			
					00.400	DRAINAGE - CBC - 4'X120'X8'			
					00.430				40,860
					00.430 MU1110	POPLAR AVE			
					00.430 CO965	RAY RD			
					00.430	TRAFFIC SIGNAL			
					00.430	CROSSOVER			
					00.510 MU1120	PRINCE GEORGES AVE			
					00.510	CROSSOVER			
					00.590 MU 96	BELFORD PL			
					00.590	CROSSOVER			
					00.700	ENT TO TAKOMA CENTER			
					00.700	TRAFFIC SIGNAL			
					00.700	CROSSOVER			
					00.780	SPUR FR MD 410			
					00.790	SPUR TO MD 410			
					00.810 MD410	EAST WEST HWY			
					00.810	MONTGOMERY CO/L			
					00.810 MD650	NEW HAMPSHIRE AVE (MONT CO) (AHEAD)			
					00.810	TRAFFIC SIGNAL			
					00.810 MD410	ETHAN ALLEN AVE (MONT CO)			
			PARTIAL		01.850				35,720
					01.850	MONTGOMERY CO/L			
					01.850 MD193	UNIVERSITY BLVD			
					01.850 MD650	NEW HAMPSHIRE AVE (MONT CO) (BACK)			
					01.850	TRAFFIC SIGNAL			

*A,B = UNIMPROVED; C = GRADED & DRAINED; D,E = SOIL, GRAVEL, STONE; F,G = LOW TYPE BITUMINOUS
H,I = HIGH TYPE BITUMINOUS; J = CONCRETE; K = BRICK; L = BLOCK

STATE HIGHWAY LOCATION REFERENCE

COUNTY: PRINCE GEORGE'S
DISTRICT: 3
DATE: 12/31/09

ROUTE NUMBER: MD 650 CONTINUED

INVENTORY DIRECTION: NORTH

ROUTE NAME: NEW HAMPSHIRE AVE

STATE SYSTEM	FUNCTIONAL CLASS	MEDIAN TYPE	ACCESS CONTROL	NHS	MILEPOINT	MILEPOINT DESCRIPTION	MARKED LANES	SURFACE WIDTH/TYPE*	AADT
STATE SECONDARY	R URB OPA	CURBED	PARTIAL	NOT NHS	01.860	SPUR FR MD 193	6	72I	35,720
					01.880	SPUR TO MD 193			
					01.940	TRAFFIC SIGNAL			
					01.940	ENT TO BUSINESS			
					01.940	CROSSOVER			
					02.030 CO670	LEBANON ST			
					02.140 CO668	MERRIMAC DR			
					02.140	TRAFFIC SIGNAL			
		NONE (UNDIV)			02.350				
					02.390 CO862	QUEBEC ST			
					02.390	TRAFFIC SIGNAL			
		CURBED			02.437				
					02.600 CO955	RUATAN ST			
					02.730	STRUC #16079 NORTHWEST BRANCH			
					02.760	SPUR FR MD 320			
					02.780 MD320	PINEY BRANCH RD			
					02.780	TRAFFIC SIGNAL			
					02.780	CROSSOVER			
					02.810	SPUR TO MD 320			
					02.840	SPEED LIMIT 40 MPH			
					02.900 CO656	SOUTHAMPTON DR			
					02.900	CROSSOVER			
					02.980 CO230	METZEROTT RD			
					02.980	TRAFFIC SIGNAL			
					02.980	CROSSOVER			
					03.150	SPUR FR NORTHAMPTON DR			
					03.160	MONTGOMERY CO/L			

ROUTE NUMBER: MD 694

INVENTORY DIRECTION: SOUTH

ROUTE NAME: AGRICULTURAL FARM RD

STATE SYSTEM	FUNCTIONAL CLASS	MEDIAN TYPE	ACCESS CONTROL	NHS	MILEPOINT	MILEPOINT DESCRIPTION	MARKED LANES	SURFACE WIDTH/TYPE*	AADT
STATE SECONDARY	R URB LOCAL	NONE (UNDIV)	NONE	NOT NHS	00.000		2	18H	261
					00.000 MD212A	POWDER MILL RD			

*A,B = UNIMPROVED; C = GRADED & DRAINED; D,E = SOIL, GRAVEL, STONE; F,G = LOW TYPE BITUMINOUS
H,I = HIGH TYPE BITUMINOUS; J = CONCRETE; K = BRICK; L = BLOCK

STATE HIGHWAY LOCATION REFERENCE

COUNTY: PRINCE GEORGE'S

DISTRICT: 3

DATE: 12/31/09

ROUTE NUMBER: MD 694 CONTINUED

INVENTORY DIRECTION: SOUTH

ROUTE NAME: AGRICULTURAL FARM RD

STATE SYSTEM	FUNCTIONAL CLASS	MEDIAN TYPE	ACCESS CONTROL	NHS	MILEPOINT	MILEPOINT DESCRIPTION	MARKED LANES	SURFACE WIDTH/TYPE*	AADT
STATE SECONDARY	R URB LOCAL	NONE (UNDIV)	NONE	NOT NHS	00.000	STOP SIGN	2	18H	261
					00.000 CO2754	COOK RD (BACK)			
					00.030		2	16H	
					00.100	ROAD END - GATE			
					00.100	SIGN: US GOVT PROPERTY			

ROUTE NUMBER: MD 704

INVENTORY DIRECTION: EAST

ROUTE NAME: MARTIN LUTHER KING JR HWY

STATE SYSTEM	FUNCTIONAL CLASS	MEDIAN TYPE	ACCESS CONTROL	NHS	MILEPOINT	MILEPOINT DESCRIPTION	MARKED LANES	SURFACE WIDTH/TYPE*	AADT
STATE SECONDARY	U URB MINOR ART	CURBED	NONE	NOT NHS	00.000		6	72I	19,530
					00.000	WASH DC LINE			
					00.000	EASTERN AVE (DC MAINT)			
					00.000	TRAFFIC SIGNAL			
					00.000	CROSSOVER			
					00.040 MU7010	GEORGE ALLEY			
					00.040	SPUR TO EASTERN AVE			
					00.040	CROSSOVER			
					00.070		6	64I	
					00.140 MU120	FOOTE ST			
					00.140	CROSSOVER			
					00.150 MU9683	68TH ST #1			
					00.150	CROSSOVER			
					00.220		6	72I	
					00.220 CO351	ADDISON RD			
					00.220	CROSSOVER			
					00.220	TRAFFIC SIGNAL			
					00.270		6	64I	
					00.270 CO366	ADDISON RD			
					00.270	CROSSOVER			
					00.270	TRAFFIC SIGNAL			
					00.330	SPEED LIMIT 30 MPH			
					00.370		6	72I	
					00.370 MU9650	65TH AVE			

*A,B = UNIMPROVED; C = GRADED & DRAINED; D,E = SOIL, GRAVEL, STONE; F,G = LOW TYPE BITUMINOUS
H,I = HIGH TYPE BITUMINOUS; J = CONCRETE; K = BRICK; L = BLOCK

STATE HIGHWAY LOCATION REFERENCE

COUNTY: PRINCE GEORGE'S
DISTRICT: 3
DATE: 12/31/09

ROUTE NUMBER: MD 704 CONTINUED
INVENTORY DIRECTION: EAST
ROUTE NAME: MARTIN LUTHER KING JR HWY

STATE SYSTEM	FUNCTIONAL CLASS	MEDIAN TYPE	ACCESS CONTROL	NHS	MILEPOINT	MILEPOINT DESCRIPTION	MARKED LANES	SURFACE WIDTH/TYPE*	AADT
STATE SECONDARY	U URB MINOR ART	CURBED	NONE	NOT NHS	00.370	CROSSOVER	6	72I	19,530
					00.460		6	68I	
					00.510 MU9690	69TH PL			
					00.510	CROSSOVER			
					00.540	SPEED LIMIT 40 MPH			
					00.550 MU146	M L KING JR CT			
					00.610 MU9710	71ST AVE			
					00.670 MU 50	CABIN BRANCH DR			
					00.670 MU160	GREIG ST			
					00.670	CROSSOVER			
	R				00.820	OUT CORP LMTS SEAT PLEASANT			
					00.830 CO2949	GLEN WILLOW DR			
					00.830	CROSSOVER			
					00.900	STRUC #16084 CABIN BRANCH			
					00.950 CO3850	BOOKER DR			
					00.950	CROSSOVER			
					01.080 CO1105	CARRINGTON AVE			
					01.080	CROSSOVER			
					01.080	TRAFFIC SIGNAL			
					01.190 CO2810	FIJI AVE			
					01.250 CO425	GONDAR AVE			
					01.300		6	72I	
					01.300 CO360	HILL RD			
					01.300 CO1634	SOUTHLAND DR			
					01.300	CROSSOVER			
					01.300	TRAFFIC SIGNAL			
					01.460	SPUR FR SHERIFF RD			
					01.510				26,760
					01.510 CO 75	SHERIFF RD			
					01.510	TRAFFIC SIGNAL			
					01.530	SPUR FR SHERIFF RD			
					01.650 CO1188	ROOSEVELT AVE			
					01.650	CROSSOVER			
					01.740 CO336	COLUMBIA AVE			
					01.830 OP4863	RYDERWOOD CT			

*A,B = UNIMPROVED; C = GRADED & DRAINED; D,E = SOIL,GRAVEL,STONE; F,G = LOW TYPE BITUMINOUS
H,I = HIGH TYPE BITUMINOUS; J = CONCRETE; K= BRICK; L = BLOCK

STATE HIGHWAY LOCATION REFERENCE

COUNTY: PRINCE GEORGE'S

DISTRICT: 3

DATE: 12/31/09

ROUTE NUMBER: MD 704 CONTINUED

INVENTORY DIRECTION: EAST

ROUTE NAME: MARTIN LUTHER KING JR HWY

STATE SYSTEM	FUNCTIONAL CLASS	MEDIAN TYPE	ACCESS CONTROL	NHS	MILEPOINT	MILEPOINT DESCRIPTION	MARKED LANES	SURFACE WIDTH/TYPE*	AADT
STATE SECONDARY	R URB MINOR ART	CURBED	NONE	NOT NHS	02.180		6	72I	27,980
					02.180 CO3668	COLUMBIA PARK RD			
					02.180 CO3191	BELLE HAVEN DR			
					02.180	CROSSOVER			
					02.180	TRAFFIC SIGNAL			
					02.320 CO2035	E SPRING ST			
					02.320	CROSSOVER			
					02.380 CO2034	E RIDGE DR			
					02.430 CO3727	FLAGSTAFF ST			
					02.430	CROSSOVER			
					02.500	STRUC #16083 CATTAIL BRANCH			
					02.590 CO1231	GREENLEAF RD			
					02.590	CROSSOVER			
					02.590	TRAFFIC SIGNAL			
					02.670		5	60I	
					02.710 CO3848	GOODLAND DR			
					02.710	CROSSOVER			
					02.810		4	48I	
					02.810 RP202- 6	RAMP 6 FR MD 202 EB TO MD 704 SB			
					02.850 RP202- 4	RAMP 4 FR MD 704 NB TO MD 202 EB			
					02.940 RP202- 3	RAMP 3 FR MD 202 EB TO MD 704 NB			
					02.950 RP202- 5	RAMP 5 FR MD 704 SB TO MD 202 EB			
					03.020				27,730
					03.020 MD202	LANDOVER RD			
					03.020	STRUC #16030			
					03.040 RP202- 7	RAMP 7 FR MD 202 WB TO MD 704 SB			
					03.050 RP202- 1	RAMP 1 FR MD 704 NB TO MD 202 WB			
					03.150		5	60I	
					03.150 RP202- 2	RAMP 2 FR MD 202 WB TO MD 704 NB			
					03.150 RP202- 8	RAMP 8 FR MD 704 SB TO MD 202 WB			
					03.240	IN CORP LMTS GLENARDEN			
					03.320		6	72I	
					03.320 MU 9	BARLOWE DR			
					03.320 MU165	HUBBARD RD			
					03.320	CROSSOVER			

*A,B = UNIMPROVED; C = GRADED & DRAINED; D,E = SOIL, GRAVEL, STONE; F,G = LOW TYPE BITUMINOUS
H,I = HIGH TYPE BITUMINOUS; J = CONCRETE; K = BRICK; L = BLOCK

STATE HIGHWAY ADMINISTRATION OF MARYLAND
HIGHWAY INFORMATION SERVICES DIVISION
DATA SUPPORT GROUP

STATE HIGHWAY LOCATION REFERENCE

COUNTY: PRINCE GEORGE'S

DISTRICT: 3

DATE: 12/31/09

ROUTE NUMBER: MD 704 CONTINUED

INVENTORY DIRECTION: EAST

ROUTE NAME: MARTIN LUTHER KING JR HWY

STATE SYSTEM	FUNCTIONAL CLASS	MEDIAN TYPE	ACCESS CONTROL	NHS	MILEPOINT	MILEPOINT DESCRIPTION	MARKED LANES	SURFACE WIDTH/TYPE*	AADT
STATE SECONDARY	U URB MINOR ART	CURBED	NONE	NOT NHS	03.320	TRAFFIC SIGNAL	6	72I	27,730
					03.470	CROSSOVER			
					03.470 MU175	JAMES FLETCHER WAY			
					03.610 MU140	GLENARDEN PKWY			
					03.610	CROSSOVER			
					03.610	TRAFFIC SIGNAL			
					03.750 MU191	JOHNSON AVE #1			
					03.750	TRAFFIC SIGNAL			
	R				03.830	OUT CORP LMTS GLENARDEN			
					03.920 CO3360	REED ST			
					03.920 MU326	DELLWOOD CT			
					03.920	CROSSOVER			
					04.060		5	60I	
					04.130	SPUR FR ARDWICK ARDMORE RD			
					04.150				24,640
					04.150 CO 65	ARDWICK ARDMORE RD			
					04.150	TRAFFIC SIGNAL			
					04.210		4	48I	
					04.280	SPEED LIMIT 50 MPH			
					04.340	BEGIN BRIDGE			
					04.370 IS 95	CAPITAL BELTWAY			
					04.370	STRUC #16147			
					04.390	END BRIDGE			
					04.500	SPUR TO WHITFIELD CHAPEL RD			
					04.510	SPUR FR WHITFIELD CHAPEL RD			
					04.520				24,850
					04.520 CO 74	WHITFIELD CHAPEL RD			
					04.520	TRAFFIC SIGNAL			
					04.540	SPUR FR WHITFIELD CHAPEL RD			
					04.550	SPUR TO WHITFIELD CHAPEL RD			
					04.650	SPEED LIMIT 40 MPH			
					04.800 CO992	92ND AVE			
					04.800	CROSSOVER			
					04.950 RP595- 4	RAMP 4 FR MD 704 TO RAMP 5 (TO IS595)			
					05.040 RP595- 6	RAMP 6 FR IS 595 EB TO MD 704 SB			

*A,B = UNIMPROVED; C = GRADED & DRAINED; D,E = SOIL,GRAVEL,STONE; F,G = LOW TYPE BITUMINOUS
H,I = HIGH TYPE BITUMINOUS; J = CONCRETE; K = BRICK; L = BLOCK

STATE HIGHWAY ADMINISTRATION OF MARYLAND
HIGHWAY INFORMATION SERVICES DIVISION
DATA SUPPORT GROUP

STATE HIGHWAY LOCATION REFERENCE

COUNTY: PRINCE GEORGE'S
DISTRICT: 3
DATE: 12/31/09

ROUTE NUMBER: MD 704 CONTINUED
INVENTORY DIRECTION: EAST
ROUTE NAME: MARTIN LUTHER KING JR HWY

STATE SYSTEM	FUNCTIONAL CLASS	MEDIAN TYPE	ACCESS CONTROL	NHS	MILEPOINT	MILEPOINT DESCRIPTION	MARKED LANES	SURFACE WIDTH/TYPE*	AADT
STATE SECONDARY	R URB MINOR ART	CURBED	NONE	NOT NHS	05.040 RP595- 5	RAMP 5 FR MD 704 SB TO IS 595 EB	4	48I	24,850
					05.040	CROSSOVER			
					05.040	TRAFFIC SIGNAL			
		POSITIVE BARRIER			05.110		5	60I	
	URB OPA				05.110 RP595- 3	RAMP 3 FR RAMP 6 (FR IS 595) TO MD 704			44,620
					05.160				
					05.160 IS595	JOHN HANSON HWY			
					05.160	STRUC #16092			
					05.160	EXIT #8			
		CURBED			05.236				
					05.280 RP595- 9	RAMP 9 FR MD 704 TO RAMP 10 (TO MD 950)			
					05.280	CROSSOVER			
					05.360 RP595-10	RAMP 10 FR MD 704 TO RAMP 9 (TO MD 950)			
					05.410 RP595- 1	RAMP 1 FR MD 704 TO RAMP 8 (TO IS 595)			
					05.450 RP595- 8	RAMP 8 FR MD 704 SB TO IS 595 WB			
					05.450 RP595- 7	RAMP 7 FR IS 595 WB TO MD 704 SB			
					05.450 CO5811	HARGROVE DR			
					05.450	CROSSOVER			
					05.450	TRAFFIC SIGNAL			
					05.470	STRUC #16243			
					05.500 RP595- 2	RAMP 2 FR RAMP 7 (FR IS 595) TO MD 704			
					05.560		6	72I	
					05.650	BOSTON WAY			
					05.650	PARLIMENT PL			
					05.650	CROSSOVER			
					05.740		5	60I	
					05.800	SPUR FR FORBES BLVD			
					05.810	SPUR TO FORBES BLVD			
					05.820 CO4224	FORBES BLVD			
					05.820	TRAFFIC SIGNAL			
					05.840	SPUR FR FORBES BLVD			
					05.840	SPUR TO FORBES BLVD			
					05.950		6	72I	
					06.000	CROSSOVER			

*A,B = UNIMPROVED; C = GRADED & DRAINED; D,E = SOIL,GRAVEL,STONE; F,G = LOW TYPE BITUMINOUS
H,I = HIGH TYPE BITUMINOUS; J = CONCRETE; K= BRICK; L = BLOCK

STATE HIGHWAY LOCATION REFERENCE

COUNTY: PRINCE GEORGE'S
DISTRICT: 3
DATE: 12/31/09

ROUTE NUMBER: MD 704 CONTINUED

INVENTORY DIRECTION: EAST

ROUTE NAME: MARTIN LUTHER KING JR HWY

STATE SYSTEM	FUNCTIONAL CLASS	MEDIAN TYPE	ACCESS CONTROL	NHS	MILEPOINT	MILEPOINT DESCRIPTION	MARKED LANES	SURFACE WIDTH/TYPE*	AADT
STATE SECONDARY	R URB OPA	CURBED	NONE	NOT NHS	06.180 CO 67	LOTTSFORD VISTA RD	6	72I	44,620
					06.180 CO4897	BUSINESS PKWY			
					06.180	CROSSOVER			
					06.180	TRAFFIC SIGNAL			
					06.280 CO929	LOTTSFORD VISTA RD			
					06.303	SPUR TO ENT TO SHOPPING CENTER			
					06.316	VISTA GARDENS MARKET PLACE			
					06.328	SPUR FR SHOPPING CENTER			
					06.500	SPUR FR MD 450			
					06.530 MD450	ANNAPOLIS RD			
					06.530	TRAFFIC SIGNAL			
					06.530	CROSSOVER			
					06.530	VISTA GARDENS MARKET PLACE			

ROUTE NUMBER: MD 717

INVENTORY DIRECTION: NORTH

ROUTE NAME: WATER ST

STATE SYSTEM	FUNCTIONAL CLASS	MEDIAN TYPE	ACCESS CONTROL	NHS	MILEPOINT	MILEPOINT DESCRIPTION	MARKED LANES	SURFACE WIDTH/TYPE*	AADT
STATE SECONDARY	R URB LOCAL	NONE (UNDIV)	NONE	NOT NHS	00.000		2	30I	11,061
					00.000	ROAD END			
					00.020 RP 4- 6	RAMP 6 FR MD 4 EB TO MD 717 SB			
					00.020 RP 4- 5	RAMP 5 FR MD 717 SB TO MD 4 EB			
	URB MINOR ART				00.050				
					00.050 MD 4	PENNSYLVANIA AVE			
					00.050	STRUC #16099			
					00.090 RP 4- 1	RAMP 1 FR MD 717 NB TO RAMP 8 (TO MD 4)			
					00.090 RP 4- 7	RAMP 7 FR RAMP 2 (FR MD 4) TO MD 717 WB			
					00.100 RP 4- 2	RAMP 2 FR MD 4 WB TO MD 717 NB			
					00.120 RP 4- 8	RAMP 8 FR MD 717 SB TO MD 4 WB			
					00.140	SPEED LIMIT 25 MPH			
	U				00.180		2	32I	
					00.180	IN CORP LMTS UPPER MARLBORO			
					00.180	STRUC #16109 WESTERN BRANCH			

*A,B = UNIMPROVED; C = GRADED & DRAINED; D,E = SOIL, GRAVEL, STONE; F,G = LOW TYPE BITUMINOUS
H,I = HIGH TYPE BITUMINOUS; J = CONCRETE; K = BRICK; L = BLOCK

STATE HIGHWAY LOCATION REFERENCE

COUNTY: PRINCE GEORGE'S
DISTRICT: 3
DATE: 12/31/09

ROUTE NUMBER: MD 717 **CONTINUED**
INVENTORY DIRECTION: NORTH
ROUTE NAME: WATER ST

STATE SYSTEM	FUNCTIONAL CLASS	MEDIAN TYPE	ACCESS CONTROL	NHS	MILEPOINT	MILEPOINT DESCRIPTION	MARKED LANES	SURFACE WIDTH/TYPE*	AADT
STATE SECONDARY	U URB MINOR ART	NONE (UNDIV)	NONE	NOT NHS	00.220		2	24I	11,061
		PAINTED			00.220 OP4980	JUDGES DR			
		NONE (UNDIV)			00.230				
					00.260		2	35I	
					00.260 CO4953	JUDGES DR			
					00.280		2	40I	
					00.280 MU 20	CHURCH ST			
					00.300 MU120	ST #1			
					00.330 MD725	MAIN ST			
					00.330 CO4027	ELM ST (AHEAD)			
					00.330	TRAFFIC SIGNAL			

ROUTE NUMBER: MD 725
INVENTORY DIRECTION: EAST
ROUTE NAME: OLD MARLBORO PIKE

STATE SYSTEM	FUNCTIONAL CLASS	MEDIAN TYPE	ACCESS CONTROL	NHS	MILEPOINT	MILEPOINT DESCRIPTION	MARKED LANES	SURFACE WIDTH/TYPE*	AADT
STATE SECONDARY	R URB MINOR ART	NONE (UNDIV)	NONE	NOT NHS	00.000		2	24I	12,951
					00.000 CO4024	OLD MARLBORO PIKE (BACK)			
					00.000 CO 99	BROWN STATION RD			
					00.000	TRAFFIC SIGNAL			
					00.020	SPUR TO BROWN STATION RD			
					00.030	SPEED LIMIT 25 MPH			
					00.080	SPUR FR JOHN ROGERS BLVD			
					00.110 CO4864	JOHN ROGERS BLVD			
					00.110	TRAFFIC SIGNAL			
					00.130	SPUR TO JOHN ROGERS BLVD			
	U				00.160	IN CORP LMTS UPPER MARLBORO			
					00.160	STRUC #16009 FED SPRING BRANCH			
					00.240 MU112	SPRING BRANCH DR			
					00.250 MU 10	CEMETERY LA			
					00.320 MU 55	MARLBOROUGH DR			
					00.440 MU 60	OLD MILL RD			
					00.490 MU 90	RECTORY LA			
					00.540 MU 50	ELM ST			

*A,B = UNIMPROVED; C = GRADED & DRAINED; D,E = SOIL, GRAVEL, STONE; F,G = LOW TYPE BITUMINOUS
H,I = HIGH TYPE BITUMINOUS; J = CONCRETE; K = BRICK; L = BLOCK

STATE HIGHWAY ADMINISTRATION OF MARYLAND
HIGHWAY INFORMATION SERVICES DIVISION
DATA SUPPORT GROUP

STATE HIGHWAY LOCATION REFERENCE

COUNTY: PRINCE GEORGE'S
DISTRICT: 3
DATE: 12/31/09

ROUTE NUMBER: MD 725 CONTINUED
INVENTORY DIRECTION: EAST
ROUTE NAME: MAIN ST

STATE SYSTEM	FUNCTIONAL CLASS	MEDIAN TYPE	ACCESS CONTROL	NHS	MILEPOINT	MILEPOINT DESCRIPTION	MARKED LANES	SURFACE WIDTH/TYPE*	AADT
STATE SECONDARY	U URB MINOR ART	NONE (UNDIV)	NONE	NOT NHS	00.590 MU110	SERVICE LA	2	24I	12,951
					00.620 MU 30	OLD MARLBORO PIKE			
					00.650		2	22I	
					00.650 CO1212	OLD CRAIN HWY			
					00.730		2	35I	
					00.730 MU110	SERVICE LA			
					00.730 MU8010	NO NAME			
					00.780				15,371
					00.780 CO4027	ELM ST			
					00.780 MD717	WATER ST			
					00.780	TRAFFIC SIGNAL			
					00.830 CO4952	W COURT DR			
					00.850	UPPER MARLBORO POST OFFICE			
					00.850	PRINCE GEORGE'S COURTHOUSE			
					00.880 CO4951	E COURT DR			
					00.920		2	28I	
					00.920 MU 80	PRATT ST			
					01.000 MU 80	PRATT ST			
					01.030		2	25I	
NAME: MARLBORO PIKE					01.030 CO4028	GOV ODEN BOWIE DR			
					01.030	TRAFFIC SIGNAL			
					01.049	ST. MARYS CATHOLIC CHURCH			
					01.180		2	24I	
					01.180	BEGIN BRIDGE			
	R				01.190	STRUC #16010 WESTERN BRANCH			
					01.190	OUT CORP LMTS UPPER MARLBORO			
					01.200	END BRIDGE			
					01.210	MARLBORO RACE TRACK RD			
	URB OPA				01.250		3	36I	17,881
					01.250 MD202	LARGO RD			
					01.250	TRAFFIC SIGNAL			
					01.310		2	24I	
					01.330	R/R #CR 529 574 F			
					01.480	PEERLESS AVE (PVT)			
					01.560	SPEED LIMIT 30 MPH			

*A,B = UNIMPROVED; C = GRADED & DRAINED; D,E = SOIL,GRAVEL,STONE; F,G = LOW TYPE BITUMINOUS
H,I = HIGH TYPE BITUMINOUS; J = CONCRETE; K= BRICK; L = BLOCK

STATE HIGHWAY LOCATION REFERENCE

COUNTY: PRINCE GEORGE'S
DISTRICT: 3
DATE: 12/31/09

ROUTE NUMBER: MD 725 CONTINUED

INVENTORY DIRECTION: EAST
ROUTE NAME: MARLBORO PIKE

STATE SYSTEM	FUNCTIONAL CLASS	MEDIAN TYPE	ACCESS CONTROL	NHS	MILEPOINT	MILEPOINT DESCRIPTION	MARKED LANES	SURFACE WIDTH/TYPE*	AADT
STATE SECONDARY	R URB OPA	NONE (UNDIV)	NONE	NOT NHS	01.750		3	36I	17,881
		CENTER TLA (UNDIV)			01.760				
		NONE (UNDIV)			01.840		4	48I	
					01.840	SPUR FR US 301			
					01.840	SPUR TO US 301			
					01.860 US301	CRAIN HWY			
					01.860 CO4025	MARLBORO PIKE (AHEAD)			
					01.860	TRAFFIC SIGNAL			

ROUTE NUMBER: MD 726

INVENTORY DIRECTION: NORTH
ROUTE NAME: GREEN LANDING RD

STATE SYSTEM	FUNCTIONAL CLASS	MEDIAN TYPE	ACCESS CONTROL	NHS	MILEPOINT	MILEPOINT DESCRIPTION	MARKED LANES	SURFACE WIDTH/TYPE*	AADT
STATE SECONDARY	R RUR LOCAL	NONE (UNDIV)	NONE	NOT NHS	00.000		2	24I	2,599
					00.000 CO4026	HUNT CLUB RD			
					00.020 RP 4- 4	RAMP 4 FR MD 726 NB TO MD 4 EB			
					00.060	BEGIN BRIDGE			
	URB LOCAL				00.080				
					00.080 MD 4	PENNSYLVANIA AVE			
					00.080	STRUC #16096			
					00.100	END BRIDGE			
					00.280 CO4025	MARLBORO PIKE			
					00.280 MD 4PA	MARLBORO PIKE			
					00.280	STOP SIGN			

ROUTE NUMBER: MD 769B

INVENTORY DIRECTION: NORTH
ROUTE NAME: EDMONSTON RD

STATE SYSTEM	FUNCTIONAL CLASS	MEDIAN TYPE	ACCESS CONTROL	NHS	MILEPOINT	MILEPOINT DESCRIPTION	MARKED LANES	SURFACE WIDTH/TYPE*	AADT
STATE SECONDARY	U URB LOCAL	NONE (UNDIV)	NONE	NOT NHS	00.000		3	40I	8,578
					00.000 MD450	ANNAPOLIS RD			
					00.000	TRAFFIC SIGNAL			
					00.040		3	36I	

*A,B = UNIMPROVED; C = GRADED & DRAINED; D,E = SOIL, GRAVEL, STONE; F,G = LOW TYPE BITUMINOUS
H,I = HIGH TYPE BITUMINOUS; J = CONCRETE; K = BRICK; L = BLOCK

STATE HIGHWAY LOCATION REFERENCE

COUNTY: PRINCE GEORGE'S

DISTRICT: 3

DATE: 12/31/09

ROUTE NUMBER: MD 769B CONTINUED

INVENTORY DIRECTION: NORTH

ROUTE NAME: EDMONSTON RD

STATE SYSTEM	FUNCTIONAL CLASS	MEDIAN TYPE	ACCESS CONTROL	NHS	MILEPOINT	MILEPOINT DESCRIPTION	MARKED LANES	SURFACE WIDTH/TYPE*	AADT
STATE SECONDARY	U URB LOCAL	NONE (UNDIV)	NONE	NOT NHS	00.040	ENT TO SHOPPING CENTER	3	36I	8,578
					00.070		2	26I	
					00.120 MU122	TAYLOR ST #2			
					00.170	BLADENSBURG FIRE DEPT			
					00.180		2	36I	
					00.210		2	26I	
					00.210 MU130	TILDEN RD			
					00.210	TRAFFIC SIGNAL			
					00.250 MU152	UPSHUR ST #2			
					00.340 MU511	51ST ST #1			
	R				00.370	OUT CORP LIMITS BLADENSBURG			
					00.410	SPEED LIMIT 30 MPH			
					00.420		2	24I	
					00.420	SIGN: BEGIN COUNTY MAINTENANCE			
					00.450 CO3168	EDMONSTON RD (AHEAD)			

ROUTE NUMBER: MD 769C

INVENTORY DIRECTION: NORTH

ROUTE NAME: 52ND AVE

STATE SYSTEM	FUNCTIONAL CLASS	MEDIAN TYPE	ACCESS CONTROL	NHS	MILEPOINT	MILEPOINT DESCRIPTION	MARKED LANES	SURFACE WIDTH/TYPE*	AADT
STATE SECONDARY	R URB LOCAL	NONE (UNDIV)	NONE	NOT NHS	00.000		2	25I	5,411
					00.000 MD201	KENILWORTH AVE			
					00.000	TRAFFIC SIGNAL			
					00.020		2	24I	
					00.020	SPUR FR MD 201			
					00.020 CO5163	INWOOD ST			
					00.020	STOP SIGN			
					00.090 CO2775	JACKSON ST			
					00.150 CO2307	KILMER PL			
					00.160 CO3243	KILMER PL			
					00.200 CO2172	LAWRENCE ST			
					00.230 CO1564	LAWRENCE PL			
					00.310 CO346	MONROE ST			
					00.320 CO2425	MONROE PL			

*A,B = UNIMPROVED; C = GRADED & DRAINED; D,E = SOIL, GRAVEL, STONE; F,G = LOW TYPE BITUMINOUS
H,I = HIGH TYPE BITUMINOUS; J = CONCRETE; K = BRICK; L = BLOCK

STATE HIGHWAY ADMINISTRATION OF MARYLAND
HIGHWAY INFORMATION SERVICES DIVISION
DATA SUPPORT GROUP

STATE HIGHWAY LOCATION REFERENCE

COUNTY: PRINCE GEORGE'S
DISTRICT: 3
DATE: 12/31/09

ROUTE NUMBER: MD 769C CONTINUED

INVENTORY DIRECTION: NORTH

ROUTE NAME: 52ND AVE

STATE SYSTEM	FUNCTIONAL CLASS	MEDIAN TYPE	ACCESS CONTROL	NHS	MILEPOINT	MILEPOINT DESCRIPTION	MARKED LANES	SURFACE WIDTH/TYPE*	AADT
STATE SECONDARY	R URB LOCAL	NONE (UNDIV)	NONE	NOT NHS	00.350 CO345	NEWTON ST	2	24I	5,411
	U				00.380		2	22I	
					00.380	IN CORP LMTS BLADENSBURG			
					00.380	SIGN: TOWN OF BLADENSBURG			
					00.460 MU 65	NEWTON ST			
NAME: QUINCY ST					00.550 CO330	QUINCY ST			
					00.630	SPEED LIMIT 30 MPH			
					00.720		2	24I	
					00.810	SPUR FR MD 201A			
					00.820		2	35I	
NAME: 48TH ST					00.820 MD201A	NO NAME			
					00.900		2	40I	
					00.900 MU 70	QUINCY PL			
					00.950 MD450	ANNAPOLIS RD			
					00.950	TRAFFIC SIGNAL			
					01.010		1	18I	
					01.010	SPUR FR KENILWORTH AVE			
					01.060 MD201	KENILWORTH AVE			

ROUTE NUMBER: MD 769D

INVENTORY DIRECTION: NORTH

ROUTE NAME: 52ND AVE

STATE SYSTEM	FUNCTIONAL CLASS	MEDIAN TYPE	ACCESS CONTROL	NHS	MILEPOINT	MILEPOINT DESCRIPTION	MARKED LANES	SURFACE WIDTH/TYPE*	AADT
STATE SECONDARY	R URB LOCAL	NONE (UNDIV)	NONE	NOT NHS	00.000		2	26I	3,427
					00.000	ROAD END			
					00.060		2	24I	
					00.150	R/R #CSX 140 263 Y			
					00.180		2	30I	
					00.270	SPUR FR MD 201			
					00.290 MD201	KENILWORTH AVE			
					00.290	TRAFFIC SIGNAL			

*A,B = UNIMPROVED; C = GRADED & DRAINED; D,E = SOIL, GRAVEL, STONE; F,G = LOW TYPE BITUMINOUS
H,I = HIGH TYPE BITUMINOUS; J = CONCRETE; K = BRICK; L = BLOCK

STATE HIGHWAY LOCATION REFERENCE

COUNTY: PRINCE GEORGE'S

DISTRICT: 3

DATE: 12/31/09

ROUTE NUMBER: MD 810A
INVENTORY DIRECTION: WEST
ROUTE NAME: LIVINGSTON RD

STATE SYSTEM	FUNCTIONAL CLASS	MEDIAN TYPE	ACCESS CONTROL	NHS	MILEPOINT	MILEPOINT DESCRIPTION	MARKED LANES	SURFACE WIDTH/TYPE*	AADT
STATE SECONDARY	R URB LOCAL	NONE (UNDIV)	NONE	NOT NHS	03.410		2	24I	811
					03.410 CO1201	LIVINGSTON RD (BACK)			
					03.430 MD210J	SERVICE RD			
					03.500 MD210	INDIAN HEAD HWY			
					03.500	STOP SIGN			
					03.530		2	22I	
					03.530 MD210K	BEECH LA			
					03.530	SPUR FR MD 210			
					03.550	SPEED LIMIT 25 MPH			
					03.560 CO5902	INDEPENDENCE RD			
					03.570 CO1201	LIVINGSTON RD (AHEAD)			

ROUTE NUMBER: MD 810B
INVENTORY DIRECTION: EAST
ROUTE NAME: SPRING GROVE DR

STATE SYSTEM	FUNCTIONAL CLASS	MEDIAN TYPE	ACCESS CONTROL	NHS	MILEPOINT	MILEPOINT DESCRIPTION	MARKED LANES	SURFACE WIDTH/TYPE*	AADT
STATE SECONDARY	R URB LOCAL	NONE (UNDIV)	NONE	NOT NHS	00.000		2	30I	99
					00.000 MD210K	BEECH LA			
					00.000	STOP SIGN			
					00.040 CO1554	SPRING GROVE DR (AHEAD)			

ROUTE NUMBER: MD 810C
INVENTORY DIRECTION: EAST
ROUTE NAME: DALE LA

STATE SYSTEM	FUNCTIONAL CLASS	MEDIAN TYPE	ACCESS CONTROL	NHS	MILEPOINT	MILEPOINT DESCRIPTION	MARKED LANES	SURFACE WIDTH/TYPE*	AADT
STATE SECONDARY	R URB LOCAL	NONE (UNDIV)	NONE	NOT NHS	00.000		2	30I	99
					00.000 MD210K	BEECH LA			
					00.000	STOP SIGN			
					00.010	SPEED LIMIT 25 MPH			
					00.020		2	26I	
					00.040 CO1553	DALE LA (AHEAD)			

*A,B = UNIMPROVED; C = GRADED & DRAINED; D,E = SOIL, GRAVEL, STONE; F,G = LOW TYPE BITUMINOUS
H,I = HIGH TYPE BITUMINOUS; J = CONCRETE; K = BRICK; L = BLOCK

STATE HIGHWAY ADMINISTRATION OF MARYLAND
HIGHWAY INFORMATION SERVICES DIVISION
DATA SUPPORT GROUP

STATE HIGHWAY LOCATION REFERENCE

COUNTY: PRINCE GEORGE'S
DISTRICT: 3
DATE: 12/31/09

ROUTE NUMBER: MD 810D
INVENTORY DIRECTION: EAST
ROUTE NAME: MAPLE LA

STATE SYSTEM	FUNCTIONAL CLASS	MEDIAN TYPE	ACCESS CONTROL	NHS	MILEPOINT	MILEPOINT DESCRIPTION	MARKED LANES	SURFACE WIDTH/TYPE*	AADT
STATE SECONDARY	R URB LOCAL	NONE (UNDIV)	NONE	NOT NHS	00.000		2	24I	99
					00.000 MD210K	BEECH LA			
					00.000	STOP SIGN			
					00.020		2	22I	
					00.040 CO1551	MAPLE LA (AHEAD)			

ROUTE NUMBER: MD 810E
INVENTORY DIRECTION: SOUTH
ROUTE NAME: PINE DR

STATE SYSTEM	FUNCTIONAL CLASS	MEDIAN TYPE	ACCESS CONTROL	NHS	MILEPOINT	MILEPOINT DESCRIPTION	MARKED LANES	SURFACE WIDTH/TYPE*	AADT
STATE SECONDARY	R URB LOCAL	NONE (UNDIV)	NONE	NOT NHS	00.220		2	30I	99
					00.220 CO5195	PINE DR (BACK)			
					00.230	SPEED LIMIT 25 MPH			
					00.240 MD210L	BERETTA DR			
					00.280 MD210	INDIAN HEAD HWY			
					00.280	STOP SIGN			
					00.300 MD210K	BEECH LA			

ROUTE NUMBER: MD 810F
INVENTORY DIRECTION: SOUTH
ROUTE NAME: HOLLY WAY

STATE SYSTEM	FUNCTIONAL CLASS	MEDIAN TYPE	ACCESS CONTROL	NHS	MILEPOINT	MILEPOINT DESCRIPTION	MARKED LANES	SURFACE WIDTH/TYPE*	AADT
STATE SECONDARY	R URB LOCAL	NONE (UNDIV)	NONE	NOT NHS	00.280		2	24I	99
					00.280 CO2186	HOLLY WAY (BACK)			
					00.280 MD210M	HOLLY RD			
					00.280	STOP SIGN			
					00.380 MD810G	PINE LA			
					00.380 CO585	PINE LA			
					00.380 CO2186	HOLLY WAY (AHEAD)			
					00.380	STOP SIGN			

*A,B = UNIMPROVED; C = GRADED & DRAINED; D,E = SOIL, GRAVEL, STONE; F,G = LOW TYPE BITUMINOUS
H,I = HIGH TYPE BITUMINOUS; J = CONCRETE; K = BRICK; L = BLOCK

STATE HIGHWAY ADMINISTRATION OF MARYLAND
HIGHWAY INFORMATION SERVICES DIVISION
DATA SUPPORT GROUP

STATE HIGHWAY LOCATION REFERENCE

COUNTY: PRINCE GEORGE'S
DISTRICT: 3
DATE: 12/31/09

ROUTE NUMBER: MD 810G
INVENTORY DIRECTION: EAST
ROUTE NAME: PINE LA

STATE SYSTEM	FUNCTIONAL CLASS	MEDIAN TYPE	ACCESS CONTROL	NHS	MILEPOINT	MILEPOINT DESCRIPTION	MARKED LANES	SURFACE WIDTH/TYPE*	AADT
STATE SECONDARY	R URB LOCAL	NONE (UNDIV)	NONE	NOT NHS	00.390		2	25I	954
					00.390 CO585	PINE LA (BACK)			
					00.390 MD810F	HOLLY WAY			
					00.390 CO2186	HOLLY WAY			
					00.430		2	38I	
					00.430 MD210N	SERVICE RD			
					00.450 MD210	INDIAN HEAD HWY			
					00.450	STOP SIGN			

ROUTE NUMBER: MD 810H
INVENTORY DIRECTION: SOUTH
ROUTE NAME: MANNING RD WEST

STATE SYSTEM	FUNCTIONAL CLASS	MEDIAN TYPE	ACCESS CONTROL	NHS	MILEPOINT	MILEPOINT DESCRIPTION	MARKED LANES	SURFACE WIDTH/TYPE*	AADT
STATE SECONDARY	R URB LOCAL	NONE (UNDIV)	NONE	NOT NHS	00.430		2	24I	99
					00.430 CO699	MANNING RD WEST (BACK)			
					00.510 MD210N	SERVICE RD			
					00.520	DRAINAGE STRUC #16212XO			
					00.540 MD210	INDIAN HEAD HWY			
					00.540	STOP SIGN			

ROUTE NUMBER: MD 810I
INVENTORY DIRECTION: SOUTH
ROUTE NAME: MANNING RD EAST

STATE SYSTEM	FUNCTIONAL CLASS	MEDIAN TYPE	ACCESS CONTROL	NHS	MILEPOINT	MILEPOINT DESCRIPTION	MARKED LANES	SURFACE WIDTH/TYPE*	AADT
STATE SECONDARY	R URB LOCAL	NONE (UNDIV)	NONE	NOT NHS	00.000		3	36I	715
					00.000 MD210	INDIAN HEAD HWY			
					00.000	STOP SIGN			
					00.035	SPEED LIMIT 30 MPH			
					00.050 CO153	MANNING RD EAST (AHEAD)			
					00.050	BEG X-REF W/ CO 153			
		CURBED			00.590		2	24I	
					00.590 CO153	MANNING RD EAST (BACK)			
					00.590	END X-REF W/ CO 153			

*A,B = UNIMPROVED; C = GRADED & DRAINED; D,E = SOIL, GRAVEL, STONE; F,G = LOW TYPE BITUMINOUS
H,I = HIGH TYPE BITUMINOUS; J = CONCRETE; K = BRICK; L = BLOCK

STATE HIGHWAY LOCATION REFERENCE

COUNTY: PRINCE GEORGE'S

DISTRICT: 3

DATE: 12/31/09

ROUTE NUMBER: MD 810I CONTINUED

INVENTORY DIRECTION: SOUTH

ROUTE NAME: MANNING RD EAST

STATE SYSTEM	FUNCTIONAL CLASS	MEDIAN TYPE	ACCESS CONTROL	NHS	MILEPOINT	MILEPOINT DESCRIPTION	MARKED LANES	SURFACE WIDTH/TYPE*	AADT
STATE SECONDARY	R URB LOCAL	CURBED	NONE	NOT NHS	00.625	SPUR FR MD 228	2	24I	715
		NONE (UNDIV)			00.640	SPUR TO MD 228			
					00.650				
					00.650	TRAFFIC SIGNAL			
					00.650 MD228	BERRY RD			
					00.675	SPUR FR MD 228			
					00.690 CO153	MANNING RD EAST (AHEAD)			

ROUTE NUMBER: MD 810J

INVENTORY DIRECTION: WEST

ROUTE NAME: LIVINGSTON RD

STATE SYSTEM	FUNCTIONAL CLASS	MEDIAN TYPE	ACCESS CONTROL	NHS	MILEPOINT	MILEPOINT DESCRIPTION	MARKED LANES	SURFACE WIDTH/TYPE*	AADT
STATE SECONDARY	R URB COLL	NONE (UNDIV)	NONE	NOT NHS	00.000		3	36I	811
					00.000 MD373	LIVINGSTON RD (BACK)			
					00.000 MD210	INDIAN HEAD HWY			
					00.000	TRAFFIC SIGNAL			
					00.038		4	48I	
					00.074		3	36I	
					00.100 MD210S	BIDDLE RD			
					00.100 OP738	BIDDLE RD			
					00.100 CO1201	LIVINGSTON RD (AHEAD)			

ROUTE NUMBER: MD 810K

INVENTORY DIRECTION: WEST

ROUTE NAME: BRYAN POINT RD

STATE SYSTEM	FUNCTIONAL CLASS	MEDIAN TYPE	ACCESS CONTROL	NHS	MILEPOINT	MILEPOINT DESCRIPTION	MARKED LANES	SURFACE WIDTH/TYPE*	AADT
STATE SECONDARY	R URB LOCAL	NONE (UNDIV)	NONE	NOT NHS	00.000		2	25I	880
					00.000	ROAD END			
					00.030		2	30I	
					00.030 MD210R	HICKORY KNOLL RD			
					00.100 MD210S	BIDDLE RD			
					00.100 CO228	BRYAN POINT RD (AHEAD)			

*A,B = UNIMPROVED; C = GRADED & DRAINED; D,E = SOIL, GRAVEL, STONE; F,G = LOW TYPE BITUMINOUS
H,I = HIGH TYPE BITUMINOUS; J = CONCRETE; K = BRICK; L = BLOCK

STATE HIGHWAY ADMINISTRATION OF MARYLAND
HIGHWAY INFORMATION SERVICES DIVISION
DATA SUPPORT GROUP

STATE HIGHWAY LOCATION REFERENCE

COUNTY: PRINCE GEORGE'S

DISTRICT: 3

DATE: 12/31/09

ROUTE NUMBER: MD 950
INVENTORY DIRECTION: NORTH
ROUTE NAME: GARDEN CITY DR

STATE SYSTEM	FUNCTIONAL CLASS	MEDIAN TYPE	ACCESS CONTROL	NHS	MILEPOINT	MILEPOINT DESCRIPTION	MARKED LANES	SURFACE WIDTH/TYPE*	AADT
STATE SECONDARY	R URB COLL	NONE (UNDIV)	NONE	NHS	00.280		3	36I	5,541
					00.280 CO4231	GARDEN CITY DR (BACK)			
					00.293	SPEED LIMIT 25 MPH			
					00.490 CO4312	PROFESSIONAL PL			
					00.500 RP 95-10	RAMP 10 FR MD 950 TO RAMP 5 (TO IS 595)			
					00.500 RP 95- 9	RAMP 9 FR IS 595 WB TO MD 950 SB			

ROUTE NUMBER: MD 950A
INVENTORY DIRECTION: SOUTH
ROUTE NAME: WHITFIELD CHAPEL RD

STATE SYSTEM	FUNCTIONAL CLASS	MEDIAN TYPE	ACCESS CONTROL	NHS	MILEPOINT	MILEPOINT DESCRIPTION	MARKED LANES	SURFACE WIDTH/TYPE*	AADT
STATE SECONDARY	R URB COLL	NONE (UNDIV)	NONE	NOT NHS	01.140		2	34I	9,110
					01.140 CO 74	WHITFIELD CHAPEL RD (BACK)			
					01.190		2	24I	
					01.190 CO3076	91ST PL			
					01.246	SPEED LIMIT 35 MPH			
					01.280	BEGIN BRIDGE			
					01.290 RP 95- 9	RAMP 9 FR IS 595 WB TO MD 950 SB			
					01.300 RP 95- 7	RAMP 7 FR IS 595 WB TO IS 95 SB			
					01.310 IS595	JOHN HANSON HWY			
					01.310	STRUC #16116			
					01.320 RP 95- 4	RAMP 4 FR IS 95 NB TO IS 595 EB			
					01.330	END BRIDGE			
					01.380		2	28I	
					01.380 CO3956	EBENEZER LA			
					01.420 CO 74	WHITFIELD CHAPEL RD (AHEAD)			

ROUTE NUMBER: MD 950C
INVENTORY DIRECTION: SOUTH
ROUTE NAME: LOTTSFORD VISTA RD

STATE SYSTEM	FUNCTIONAL CLASS	MEDIAN TYPE	ACCESS CONTROL	NHS	MILEPOINT	MILEPOINT DESCRIPTION	MARKED LANES	SURFACE WIDTH/TYPE*	AADT
STATE SECONDARY	R URB COLL	NONE (UNDIV)	NONE	NOT NHS	00.450		2	24I	9,450
					00.450 CO 67	LOTTSFORD VISTA RD (BACK)			

*A,B = UNIMPROVED; C = GRADED & DRAINED; D,E = SOIL, GRAVEL, STONE; F,G = LOW TYPE BITUMINOUS
H,I = HIGH TYPE BITUMINOUS; J = CONCRETE; K = BRICK; L = BLOCK

STATE HIGHWAY ADMINISTRATION OF MARYLAND
HIGHWAY INFORMATION SERVICES DIVISION
DATA SUPPORT GROUP

STATE HIGHWAY LOCATION REFERENCE

COUNTY: PRINCE GEORGE'S

DISTRICT: 3

DATE: 12/31/09

ROUTE NUMBER: MD 950C CONTINUED

INVENTORY DIRECTION: SOUTH

ROUTE NAME: LOTTSFORD VISTA RD

STATE SYSTEM	FUNCTIONAL CLASS	MEDIAN TYPE	ACCESS CONTROL	NHS	MILEPOINT	MILEPOINT DESCRIPTION	MARKED LANES	SURFACE WIDTH/TYPE*	AADT
STATE SECONDARY	R URB COLL	NONE (UNDIV)	NONE	NOT NHS	00.490	SPEED LIMIT 35 MPH	2	24I	9,450
					00.526 CO4224	FORBES BLVD			
					00.600	BEGIN BRIDGE			
					00.620 IS595	JOHN HANSON HWY			
					00.620	STRUC #16091			
					00.650	END BRIDGE			
					00.740 CO4710	CARIBON ST			
					00.740 CO5412	VISTA GRANDE DR			
					00.870 CO2899	CLEARY LA			
					00.870 CO 67	LOTTSFORD VISTA RD (AHEAD)			

ROUTE NUMBER: MD 950D

INVENTORY DIRECTION: SOUTH

ROUTE NAME: CHURCH RD

STATE SYSTEM	FUNCTIONAL CLASS	MEDIAN TYPE	ACCESS CONTROL	NHS	MILEPOINT	MILEPOINT DESCRIPTION	MARKED LANES	SURFACE WIDTH/TYPE*	AADT
STATE SECONDARY	R URB COLL	NONE (UNDIV)	NONE	NOT NHS	01.820		2	24I	5,200
					01.820 CO 59	CHURCH RD (BACK)			
					01.991	BEGIN BRIDGE			
					02.013	STRUC #16088			
					02.013 IS595	JOHN HANSON HWY			
					02.037	END BRIDGE			
					02.160 CO 59	CHURCH RD (AHEAD)			

ROUTE NUMBER: MD 953

INVENTORY DIRECTION: NORTH

ROUTE NAME: GLENN DALE RD

STATE SYSTEM	FUNCTIONAL CLASS	MEDIAN TYPE	ACCESS CONTROL	NHS	MILEPOINT	MILEPOINT DESCRIPTION	MARKED LANES	SURFACE WIDTH/TYPE*	AADT
STATE SECONDARY	R URB COLL	NONE (UNDIV)	NONE	NOT NHS	00.000		2	24I	3,740
					00.000 MD193	ENTERPRISE RD			
					00.000	STOP SIGN			
					00.050	SPEED LIMIT 40 MPH			
					00.140 CO4491	HOLMEHURST WAY WEST			
					00.210	SPUR FR OLD GLENN DALE RD			

*A,B = UNIMPROVED; C = GRADED & DRAINED; D,E = SOIL, GRAVEL, STONE; F,G = LOW TYPE BITUMINOUS
H,I = HIGH TYPE BITUMINOUS; J = CONCRETE; K = BRICK; L = BLOCK

STATE HIGHWAY ADMINISTRATION OF MARYLAND
HIGHWAY INFORMATION SERVICES DIVISION
DATA SUPPORT GROUP

STATE HIGHWAY LOCATION REFERENCE

COUNTY: PRINCE GEORGE'S

DISTRICT: 3

DATE: 12/31/09

ROUTE NUMBER: MD 953 CONTINUED

INVENTORY DIRECTION: NORTH

ROUTE NAME: GLENN DALE RD

STATE SYSTEM	FUNCTIONAL CLASS	MEDIAN TYPE	ACCESS CONTROL	NHS	MILEPOINT	MILEPOINT DESCRIPTION	MARKED LANES	SURFACE WIDTH/TYPE*	AADT
STATE SECONDARY	R URB COLL	NONE (UNDIV)	NONE	NOT NHS	00.240 CO4492	OLD GLENN DALE RD	2	24I	3,740
					00.430 CO5207	SADDLE RIVER DR			
					00.540	STRUC #16216P LOTTSFORD BRANCH			
					00.590 CO4469	MAIDEN DR			
					00.750 CO5167	LINTONA LA			
					00.750 CO4768	LOTTSFORD DR			
		PAINTED			00.769				
		NONE (UNDIV)			00.863				
					00.910 CO4370	ATWELL AVE			
					00.949		4	48I	
		PAINTED			01.068		3	39I	
		NONE (UNDIV)			01.111		3	36I	
					01.160		2	24I	
					01.160 CO6392	LAKE VICTORIA LA			
					01.320 MD450	ANNAPOLIS RD			
					01.320	TRAFFIC SIGNAL			
					01.440 CO5926	LEGEND MANOR LA			
					01.470		2	22I	
					01.540		2	24I	
					01.584 CO6596	GLENSHIRE DR			
					01.665		2	22I	
					01.680	CHERRY DR (GATED)			
					01.710	WEST DR (GATED)			
					01.830	EAST DR (GATED)			
					01.830	WALNUT DR (GATED)			
					01.990	UTILITY DR (GATED)			
					02.010 GV112	OLD POND DR			
					02.050	W B & A BIKE TRAIL			
					02.070 CO4886	ELECTRIC AVE			
					02.452		2	24I	
					02.500 CO6584	STRAWBERRY GLEN LA			
					02.500	ARMAN WAY			
					02.556		2	22I	
					02.570 CO1076	MARGUERITA AVE			
					02.636		2	24I	

*A,B = UNIMPROVED; C = GRADED & DRAINED; D,E = SOIL, GRAVEL, STONE; F,G = LOW TYPE BITUMINOUS
H,I = HIGH TYPE BITUMINOUS; J = CONCRETE; K = BRICK; L = BLOCK

STATE HIGHWAY ADMINISTRATION OF MARYLAND
HIGHWAY INFORMATION SERVICES DIVISION
DATA SUPPORT GROUP

STATE HIGHWAY LOCATION REFERENCE

COUNTY: PRINCE GEORGE'S

DISTRICT: 3

DATE: 12/31/09

ROUTE NUMBER: MD 953 CONTINUED

INVENTORY DIRECTION: NORTH

ROUTE NAME: GLENN DALE RD

STATE SYSTEM	FUNCTIONAL CLASS	MEDIAN TYPE	ACCESS CONTROL	NHS	MILEPOINT	MILEPOINT DESCRIPTION	MARKED LANES	SURFACE WIDTH/TYPE*	AADT
STATE SECONDARY	R URB COLL	NONE (UNDIV)	NONE	NOT NHS	02.650 CO6227	GLENDAL OAKS WAY	2	24I	3,740
					02.730 CO 40	DAISY LA			
					02.730	STOP SIGN			
					02.740	SPEED LIMIT 30 MPH			
					02.800 CO4793	WORRELL PL			
					02.840 CO1825	DUBARRY ST			
					02.890 CO1833	E FRANKLIN AVE			
					02.930	DOLBY AVE			
					02.980		2	22I	
					02.980 CO5320	GLENN BROOKE CT			
					02.990	DRAINAGE - 48" CMP			
					03.020 CO5502	HARBOR AVE			
					03.080	ATHLETIC FIELD			
	URB LOCAL				03.380		2	26I	
					03.380 CO1036	GLENN AVE			
					03.380 CO 56	PROSPECT HILL RD			
					03.388 CO3250	MARIETTA ST			
					03.440 CO4386	PATUXENT AVE			
					03.520 CO113	N LANSDALE ST			
					03.530	ROAD END - GUARDRAIL			

ROUTE NUMBER: MD 953A

INVENTORY DIRECTION: NORTH

ROUTE NAME: GLENN DALE RD

STATE SYSTEM	FUNCTIONAL CLASS	MEDIAN TYPE	ACCESS CONTROL	NHS	MILEPOINT	MILEPOINT DESCRIPTION	MARKED LANES	SURFACE WIDTH/TYPE*	AADT
STATE SECONDARY	R URB LOCAL	NONE (UNDIV)	NONE	NOT NHS	00.000		2	26I	99
					00.000 CO2901	DUVALL ST			
					00.030		2	30I	
					00.030	GLENN DALE POST OFFICE			
					00.100		2	26I	
					00.100 MD564	LANHAM SEVERN RD			
					00.100	STOP SIGN			
					00.150	ROAD END - GUARDRAIL			

*A,B = UNIMPROVED; C = GRADED & DRAINED; D,E = SOIL, GRAVEL, STONE; F,G = LOW TYPE BITUMINOUS
H,I = HIGH TYPE BITUMINOUS; J = CONCRETE; K = BRICK; L = BLOCK

STATE HIGHWAY LOCATION REFERENCE

COUNTY: PRINCE GEORGE'S
DISTRICT: 3
DATE: 12/31/09

ROUTE NUMBER: MD 963
INVENTORY DIRECTION: EAST
ROUTE NAME: DEPUTY LA

STATE SYSTEM	FUNCTIONAL CLASS	MEDIAN TYPE	ACCESS CONTROL	NHS	MILEPOINT	MILEPOINT DESCRIPTION	MARKED LANES	SURFACE WIDTH/TYPE*	AADT
STATE SECONDARY	R URB LOCAL	NONE (UNDIV)	NONE	NOT NHS	00.000		2	20I	0
					00.000 CO360	HILL RD			
					00.010	ROAD END - GUARDRAIL			

ROUTE NUMBER: MD 964
INVENTORY DIRECTION: SOUTH
ROUTE NAME: TRUMAN RD

STATE SYSTEM	FUNCTIONAL CLASS	MEDIAN TYPE	ACCESS CONTROL	NHS	MILEPOINT	MILEPOINT DESCRIPTION	MARKED LANES	SURFACE WIDTH/TYPE*	AADT
STATE SECONDARY	R URB LOCAL	NONE (UNDIV)	NONE	NOT NHS	00.000		2	20I	0
					00.000	ROAD END - GUARDRAIL			
					00.100 CO438	RED TOP RD			
					00.100 CO441	TRUMAN RD (AHEAD)			
					00.100	STOP SIGN			

ROUTE NUMBER: MD 965
INVENTORY DIRECTION: NORTH
ROUTE NAME: KENILWORTH AVE

STATE SYSTEM	FUNCTIONAL CLASS	MEDIAN TYPE	ACCESS CONTROL	NHS	MILEPOINT	MILEPOINT DESCRIPTION	MARKED LANES	SURFACE WIDTH/TYPE*	AADT
STATE SECONDARY	R URB LOCAL	NONE (UNDIV)	NONE	NOT NHS	00.000		1	26J	0
					00.000	WASH DC LINE			
					00.000	EASTERN AVE (DC MAINT)			
					00.020	SPUR FR MD 965A			
					00.070 CO349	R ST			
					00.090 RP201 - 2	RAMP 2 FR MD 965 WB TO MD 201 NB			
					00.110		1	24J	
					00.140 CO347	N ADDISON RD			
					00.230		2	24J	
					00.230 CO2033	S ST			
					00.240	ROAD END			

*A,B = UNIMPROVED; C = GRADED & DRAINED; D,E = SOIL, GRAVEL, STONE; F,G = LOW TYPE BITUMINOUS
H,I = HIGH TYPE BITUMINOUS; J = CONCRETE; K = BRICK; L = BLOCK

STATE HIGHWAY LOCATION REFERENCE

COUNTY: PRINCE GEORGE'S

DISTRICT: 3

DATE: 12/31/09

ROUTE NUMBER: MD 965A
INVENTORY DIRECTION: SOUTH
ROUTE NAME: KENILWORTH AVE

STATE SYSTEM	FUNCTIONAL CLASS	MEDIAN TYPE	ACCESS CONTROL	NHS	MILEPOINT	MILEPOINT DESCRIPTION	MARKED LANES	SURFACE WIDTH/TYPE*	AADT
STATE SECONDARY	R URB LOCAL	NONE (UNDIV)	NONE	NOT NHS	00.000		2	26J	0
					00.000 RP201- 5	RAMP 5 FR MD 201 SB TO MD 965A EB			
					00.070	SPUR TO MD 965			
					00.090	EASTERN AVE (DC MAINT)			
					00.090	WASH DC LINE			
					00.090	TRAFFIC SIGNAL			

ROUTE NUMBER: MD 967
INVENTORY DIRECTION: SOUTH
ROUTE NAME: SERVICE RD

STATE SYSTEM	FUNCTIONAL CLASS	MEDIAN TYPE	ACCESS CONTROL	NHS	MILEPOINT	MILEPOINT DESCRIPTION	MARKED LANES	SURFACE WIDTH/TYPE*	AADT
STATE SECONDARY	R URB LOCAL	NONE (UNDIV)	NONE	NOT NHS	00.000		2	38I	0
					00.000 CO607	COLEBROOKE DR			
					00.030	ENT TO SHOPPING CTR (AHEAD)			

ROUTE NUMBER: MD 967A
INVENTORY DIRECTION: NORTH
ROUTE NAME: OLD BRANCH AVE

STATE SYSTEM	FUNCTIONAL CLASS	MEDIAN TYPE	ACCESS CONTROL	NHS	MILEPOINT	MILEPOINT DESCRIPTION	MARKED LANES	SURFACE WIDTH/TYPE*	AADT
STATE SECONDARY	R URB LOCAL	NONE (UNDIV)	NONE	NOT NHS	00.000		2	30I	0
					00.000 CO2606	BEECH RD (BACK)			
					00.000 MD 5	BRANCH AVE			
					00.000	TRAFFIC SIGNAL			
					00.040	SPEED LIMIT 25 MPH			
					00.070		2	24I	
					00.070 CO1762	HARTFORD HILLS DR			
					00.150 CO1761	OXFORD DR			
					00.310		2	30I	
					00.310 CO3044	OURISMAN DR			
					00.413	CROSSOVER			
					00.413	STOP SIGN			
					00.490		2	24I	
					00.570		3	36I	

*A,B = UNIMPROVED; C = GRADED & DRAINED; D,E = SOIL, GRAVEL, STONE; F,G = LOW TYPE BITUMINOUS
H,I = HIGH TYPE BITUMINOUS; J = CONCRETE; K = BRICK; L = BLOCK

STATE HIGHWAY LOCATION REFERENCE

COUNTY: PRINCE GEORGE'S
DISTRICT: 3
DATE: 12/31/09

ROUTE NUMBER: MD 967A CONTINUED

INVENTORY DIRECTION: NORTH

ROUTE NAME: OLD BRANCH AVE

STATE SYSTEM	FUNCTIONAL CLASS	MEDIAN TYPE	ACCESS CONTROL	NHS	MILEPOINT	MILEPOINT DESCRIPTION	MARKED LANES	SURFACE WIDTH/TYPE*	AADT
STATE SECONDARY	R URB LOCAL	NONE (UNDIV)	NONE	NOT NHS	00.590 OP5158	APPLEGATE LA	3	36I	0
					00.603		3	48I	
					00.695		3	36I	
					00.720		2	24I	
					00.720 CO1411	COACH LA			
					00.720	APPLEGATE WAY			
					00.790 CO1410	BEXLEY PL			
					00.810	BEXLEY PL			
NAME: BEDFORD WAY					00.916 CO1763	BEDFORD PL			
					00.980 MD414	ST BARNABAS RD			
					00.980	TRAFFIC SIGNAL			

ROUTE NUMBER: MD 967B

INVENTORY DIRECTION: SOUTH

ROUTE NAME: OLD BRANCH AVE

STATE SYSTEM	FUNCTIONAL CLASS	MEDIAN TYPE	ACCESS CONTROL	NHS	MILEPOINT	MILEPOINT DESCRIPTION	MARKED LANES	SURFACE WIDTH/TYPE*	AADT
STATE SECONDARY	R URB LOCAL	NONE (UNDIV)	NONE	NOT NHS	00.000		2	20I	0
					00.000 MD 5	BRANCH AVE			
					00.022	ETHIOPIAN ORTHODOX TEWAHIDO CHURCH			
					00.380 CO2606	BEECH RD			
					00.380	STOP SIGN			

ROUTE NUMBER: MD 967C

INVENTORY DIRECTION: NORTH

ROUTE NAME: OLD BRANCH AVE

STATE SYSTEM	FUNCTIONAL CLASS	MEDIAN TYPE	ACCESS CONTROL	NHS	MILEPOINT	MILEPOINT DESCRIPTION	MARKED LANES	SURFACE WIDTH/TYPE*	AADT
STATE SECONDARY	R URB LOCAL	NONE (UNDIV)	NONE	NOT NHS	00.000		2	24I	0
					00.000	ROAD END - GUARDRAIL			
					00.010 CO2577	KEPPLER RD			
					00.070 CO1773	BRADDOCK RD			
					00.080		2	30I	
					00.150 CO1462	LONG VIEW RD			
NAME: SIMPSON RD					00.270 CO3151	SIMPSON RD			

*A,B = UNIMPROVED; C = GRADED & DRAINED; D,E = SOIL, GRAVEL, STONE; F,G = LOW TYPE BITUMINOUS
H,I = HIGH TYPE BITUMINOUS; J = CONCRETE; K = BRICK; L = BLOCK

STATE HIGHWAY ADMINISTRATION OF MARYLAND
HIGHWAY INFORMATION SERVICES DIVISION
DATA SUPPORT GROUP

STATE HIGHWAY LOCATION REFERENCE

COUNTY: PRINCE GEORGE'S

DISTRICT: 3

DATE: 12/31/09

ROUTE NUMBER: MD 967C CONTINUED

INVENTORY DIRECTION: NORTH

ROUTE NAME: SIMPSON RD

STATE SYSTEM	FUNCTIONAL CLASS	MEDIAN TYPE	ACCESS CONTROL	NHS	MILEPOINT	MILEPOINT DESCRIPTION	MARKED LANES	SURFACE WIDTH/TYPE*	AADT
STATE SECONDARY	R URB LOCAL	NONE (UNDIV)	NONE	NOT NHS	00.270	STOP SIGN	2	30I	0
					00.290 MD 5	BRANCH AVE			
					00.290 CO3584	AUTH WAY			
					00.290	TRAFFIC SIGNAL			

ROUTE NUMBER: MD 967D

INVENTORY DIRECTION: SOUTH

ROUTE NAME: SERVICE RD

STATE SYSTEM	FUNCTIONAL CLASS	MEDIAN TYPE	ACCESS CONTROL	NHS	MILEPOINT	MILEPOINT DESCRIPTION	MARKED LANES	SURFACE WIDTH/TYPE*	AADT
STATE SECONDARY	R URB LOCAL	NONE (UNDIV)	NONE	NOT NHS	00.000		2	24I	0
					00.000 MD 5L	COVENTRY WAY			
					00.000	STOP SIGN			
					00.020	SPEED LIMIT 30 MPH			
		CURBED			00.490		2	40I	
					00.490 CO931	SCHULTZ RD			
					00.490 CO997	SPRINGBROOK LA			
					00.540 RP 5- 8	RAMP 8 FR MD 5 SB TO MD 967D NB			
					00.540 RP 5- 6	RAMP 6 FR MD 967D SB TO MD 5 SB (AHEAD)			
					00.540	CROSSOVER			

ROUTE NUMBER: MD 968

INVENTORY DIRECTION: NORTH

ROUTE NAME: ENT NAT GUARD ARMORY

STATE SYSTEM	FUNCTIONAL CLASS	MEDIAN TYPE	ACCESS CONTROL	NHS	MILEPOINT	MILEPOINT DESCRIPTION	MARKED LANES	SURFACE WIDTH/TYPE*	AADT
STATE SECONDARY	U URB LOCAL	NONE (UNDIV)	NONE	NOT NHS	00.000		2	24I	0
					00.000 MD193	GREENBELT RD			
					00.020		2	30I	
					00.020 OP1162	CONVALESCENT RD			
					00.050	GREENBELT ARMORY			
					00.050	ROAD END - J-WALL			

*A,B = UNIMPROVED; C = GRADED & DRAINED; D,E = SOIL, GRAVEL, STONE; F,G = LOW TYPE BITUMINOUS
H,I = HIGH TYPE BITUMINOUS; J = CONCRETE; K = BRICK; L = BLOCK

STATE HIGHWAY LOCATION REFERENCE

COUNTY: PRINCE GEORGE'S
DISTRICT: 3
DATE: 12/31/09

ROUTE NUMBER: MD 972A
INVENTORY DIRECTION: EAST
ROUTE NAME: OLD SILVER HILL RD

STATE SYSTEM	FUNCTIONAL CLASS	MEDIAN TYPE	ACCESS CONTROL	NHS	MILEPOINT	MILEPOINT DESCRIPTION	MARKED LANES	SURFACE WIDTH/TYPE*	AADT
STATE SECONDARY	R URB LOCAL	CURBED	NONE	NOT NHS	00.000		3	36I	9,157
					00.000 MD458	SILVER HILL RD			
					00.000	TRAFFIC SIGNAL			
					00.030	SPUR FR MD 458			
					00.030	SPUR TO MD 458			
					00.050	SPUR TO OLD SILVER HILL RD			
		NONE (UNDIV)			00.080		4	48I	
					00.080 CO2067	OLD SILVER HILL RD			
					00.100	SPEED LIMIT 30 MPH			
					00.220 CO531	ADDISON AVE			
					00.240 CO706	PARKLAND CT			
					00.290 CO706	PARKLAND CT			
					00.290 OP615	MORAN DR			
	U				00.390	IN CORP LMTS DISTRICT HEIGHTS			
					00.400 CO 86	PARKLAND DR			
		CURBED			00.410		4	56I	
					00.420	SPUR FR MARLBORO PIKE			
					00.430 CO3074	MARLBORO PIKE			
					00.430	TRAFFIC SIGNAL			

ROUTE NUMBER: MD 973B
INVENTORY DIRECTION: EAST
ROUTE NAME: TUXEDO RD

STATE SYSTEM	FUNCTIONAL CLASS	MEDIAN TYPE	ACCESS CONTROL	NHS	MILEPOINT	MILEPOINT DESCRIPTION	MARKED LANES	SURFACE WIDTH/TYPE*	AADT
STATE SECONDARY	R URB LOCAL	NONE (UNDIV)	NONE	NOT NHS	00.000		2	20H	412
					00.000 MD459	TUXEDO RD			
					00.030		2	30I	
					00.030 CO355	57TH AVE			
					00.030	STOP SIGN			
					00.060	ROAD END			
					00.060	STOP SIGN			

*A,B = UNIMPROVED; C = GRADED & DRAINED; D,E = SOIL, GRAVEL, STONE; F,G = LOW TYPE BITUMINOUS
H,I = HIGH TYPE BITUMINOUS; J = CONCRETE; K = BRICK; L = BLOCK

STATE HIGHWAY ADMINISTRATION OF MARYLAND
HIGHWAY INFORMATION SERVICES DIVISION
DATA SUPPORT GROUP

STATE HIGHWAY LOCATION REFERENCE

COUNTY: PRINCE GEORGE'S
DISTRICT: 3
DATE: 12/31/09

ROUTE NUMBER: MD 974
INVENTORY DIRECTION: NORTH
ROUTE NAME: NO NAME

STATE SYSTEM	FUNCTIONAL CLASS	MEDIAN TYPE	ACCESS CONTROL	NHS	MILEPOINT	MILEPOINT DESCRIPTION	MARKED LANES	SURFACE WIDTH/TYPE*	AADT
STATE SECONDARY	R URB LOCAL	NONE (UNDIV)	NONE	NOT NHS	00.000		2	16H	99
					00.000	ROAD END			
					00.040	BELVIDERE AVE SPUR			
					00.080		2	14H	
					00.080	SONDBERG LA			
					00.100	ENTERPRISE RD			

NAME: SONDBERG LA

ROUTE NUMBER: MD 976
INVENTORY DIRECTION: NORTH
ROUTE NAME: COLUMBIAN WAY

STATE SYSTEM	FUNCTIONAL CLASS	MEDIAN TYPE	ACCESS CONTROL	NHS	MILEPOINT	MILEPOINT DESCRIPTION	MARKED LANES	SURFACE WIDTH/TYPE*	AADT
STATE SECONDARY	R RUR LOCAL	NONE (UNDIV)	NONE	NOT NHS	00.000		2	24I	0
					00.000	FORREST DR (BACK)			
					00.000	MD 3			
					00.000	STOP SIGN			
					00.050	KNIGHTS OF COLUMBUS HALL			
					00.310	MD 3			
					00.310	STOP SIGN			

ROUTE NUMBER: MD 976A
INVENTORY DIRECTION: NORTH
ROUTE NAME: NO NAME

STATE SYSTEM	FUNCTIONAL CLASS	MEDIAN TYPE	ACCESS CONTROL	NHS	MILEPOINT	MILEPOINT DESCRIPTION	MARKED LANES	SURFACE WIDTH/TYPE*	AADT
STATE SECONDARY	R URB LOCAL	NONE (UNDIV)	NONE	NOT NHS	00.000		2	24I	199
					00.000	ROAD END			
					00.020	MOST HOLY ROSARY CHURCH			
					00.030		2	16H	
					00.030	CO131			
					00.120	ROSARYVILLE RD			
					00.140	ROAD END	2	12F	

*A,B = UNIMPROVED; C = GRADED & DRAINED; D,E = SOIL, GRAVEL, STONE; F,G = LOW TYPE BITUMINOUS
H,I = HIGH TYPE BITUMINOUS; J = CONCRETE; K = BRICK; L = BLOCK

STATE HIGHWAY LOCATION REFERENCE

COUNTY: PRINCE GEORGE'S

DISTRICT: 3

DATE: 12/31/09

ROUTE NUMBER: MD 976B

INVENTORY DIRECTION: NORTH

ROUTE NAME: NO NAME

STATE SYSTEM	FUNCTIONAL CLASS	MEDIAN TYPE	ACCESS CONTROL	NHS	MILEPOINT	MILEPOINT DESCRIPTION	MARKED LANES	SURFACE WIDTH/TYPE*	AADT
STATE SECONDARY	R RUR LOCAL	NONE (UNDIV)	NONE	NOT NHS	00.000		2	24I	99
					00.000	US 301 CROSSOVER			
					00.160	IRELAND LA			
					00.170		2	18I	
					00.220	US301 CRAIN HWY			
					00.220	STOP SIGN			

ROUTE NUMBER: MD 976C

INVENTORY DIRECTION: EAST

ROUTE NAME: NO NAME

STATE SYSTEM	FUNCTIONAL CLASS	MEDIAN TYPE	ACCESS CONTROL	NHS	MILEPOINT	MILEPOINT DESCRIPTION	MARKED LANES	SURFACE WIDTH/TYPE*	AADT
STATE SECONDARY	R RUR LOCAL	NONE (UNDIV)	NONE	NOT NHS	00.000		2	30I	0
					00.000	US301 CRAIN HWY			
					00.000	TRAFFIC SIGNAL			
					00.054		2	36I	
					00.090		2	32I	
					00.140		2	24I	
					00.160	ROAD END			

ROUTE NUMBER: MD 977F

INVENTORY DIRECTION: SOUTH

ROUTE NAME: NO NAME

STATE SYSTEM	FUNCTIONAL CLASS	MEDIAN TYPE	ACCESS CONTROL	NHS	MILEPOINT	MILEPOINT DESCRIPTION	MARKED LANES	SURFACE WIDTH/TYPE*	AADT
STATE SECONDARY	R URB LOCAL	CURBED	NONE	NOT NHS	00.000		2	36I	99
		NONE (UNDIV)			00.000	MD214 CENTRAL AVE			
					00.020		2	24I	
					00.071	SPEED LIMIT 15 MPH			
					00.075	GATE			
					00.196	GATE			
					00.250		2	36I	
					00.370		2	24I	
					00.440		1	15I	
					00.440	SPUR FR MD 202			

*A,B = UNIMPROVED; C = GRADED & DRAINED; D,E = SOIL, GRAVEL, STONE; F,G = LOW TYPE BITUMINOUS
H,I = HIGH TYPE BITUMINOUS; J = CONCRETE; K = BRICK; L = BLOCK

STATE HIGHWAY ADMINISTRATION OF MARYLAND
HIGHWAY INFORMATION SERVICES DIVISION
DATA SUPPORT GROUP

STATE HIGHWAY LOCATION REFERENCE

COUNTY: PRINCE GEORGE'S

DISTRICT: 3

DATE: 12/31/09

ROUTE NUMBER: MD 977F CONTINUED

INVENTORY DIRECTION: SOUTH

ROUTE NAME: NO NAME

STATE SYSTEM	FUNCTIONAL CLASS	MEDIAN TYPE	ACCESS CONTROL	NHS	MILEPOINT	MILEPOINT DESCRIPTION	MARKED LANES	SURFACE WIDTH/TYPE*	AADT
STATE SECONDARY	R URB LOCAL	NONE (UNDIV)	NONE	NOT NHS	00.480 MD202	LARGO RD	1	15I	99

ROUTE NUMBER: MD 977H

INVENTORY DIRECTION: NORTH

ROUTE NAME: PROSPECT ST

STATE SYSTEM	FUNCTIONAL CLASS	MEDIAN TYPE	ACCESS CONTROL	NHS	MILEPOINT	MILEPOINT DESCRIPTION	MARKED LANES	SURFACE WIDTH/TYPE*	AADT
STATE SECONDARY	R URB LOCAL	NONE (UNDIV)	NONE	NOT NHS	00.000		2	18I	0
					00.000 MD202	LANDOVER RD			
					00.000	STOP SIGN			
					00.026	ROAD END - GATE			

ROUTE NUMBER: MD 978A

INVENTORY DIRECTION: EAST

ROUTE NAME: HALL RD

STATE SYSTEM	FUNCTIONAL CLASS	MEDIAN TYPE	ACCESS CONTROL	NHS	MILEPOINT	MILEPOINT DESCRIPTION	MARKED LANES	SURFACE WIDTH/TYPE*	AADT
STATE SECONDARY	U URB LOCAL	NONE (UNDIV)	NONE	NOT NHS	00.000		2	30I	2,180
					00.000 MD978C	DEVONWOOD DR			
					00.000 MU3532	DEVONWOOD DR			
					00.000	STOP SIGN			
					00.010	SPUR FR MD 978C			
					00.020	SPEED LIMIT 35 MPH			
					00.030		2	20I	
	R				00.220	OUT CORP LMTS BOWIE			
					00.230 MU2152	PIN OAK PKWY			
					00.294	ASHLEIGH STATION CT			
					00.410	R/R #CR 529 570 D			
	U				00.440	IN CORP LMTS BOWIE			
					00.450	STRUC #16048 COLLINGTON BRANCH			
	URB COLL				00.500				
					00.500 MU2170	POINTER RIDGE DR			
	R				00.520	OUT CORP LMTS BOWIE			
					00.600		2	22I	
					00.630 MD214	CENTRAL AVE			

*A,B = UNIMPROVED; C = GRADED & DRAINED; D,E = SOIL, GRAVEL, STONE; F,G = LOW TYPE BITUMINOUS
H,I = HIGH TYPE BITUMINOUS; J = CONCRETE; K = BRICK; L = BLOCK

STATE HIGHWAY LOCATION REFERENCE

COUNTY: PRINCE GEORGE'S
DISTRICT: 3
DATE: 12/31/09

ROUTE NUMBER: MD 978A CONTINUED

INVENTORY DIRECTION: EAST

ROUTE NAME: HALL RD

STATE SYSTEM	FUNCTIONAL CLASS	MEDIAN TYPE	ACCESS CONTROL	NHS	MILEPOINT	MILEPOINT DESCRIPTION	MARKED LANES	SURFACE WIDTH/TYPE*	AADT
STATE SECONDARY	R URB COLL	NONE (UNDIV)	NONE	NOT NHS	00.630	STOP SIGN	2	22I	2,180

ROUTE NUMBER: MD 978B

INVENTORY DIRECTION: EAST

ROUTE NAME: OLD CENTRAL AVE

STATE SYSTEM	FUNCTIONAL CLASS	MEDIAN TYPE	ACCESS CONTROL	NHS	MILEPOINT	MILEPOINT DESCRIPTION	MARKED LANES	SURFACE WIDTH/TYPE*	AADT
STATE SECONDARY	R URB LOCAL	NONE (UNDIV)	NONE	NOT NHS	00.000		1	24I	299
					00.000 MD214	CENTRAL AVE			
					00.000	STOP SIGN			
					00.040	SPUR TO MD 214			
					00.040	STOP SIGN			
					00.050		2	24I	
					00.280	SPUR TO US 301			
	RUR LOCAL				00.300				
					00.300	US 301 (SB/L) CRAIN HWY			
					00.300	STOP SIGN			
					00.480 US301	CRAIN HWY			
					00.480	STOP SIGN			
		CURBED			00.750		2	36I	
					00.782	NO NAME			
	URB LOCAL				00.811				
					00.840 MD214	CENTRAL AVE			

ROUTE NUMBER: MD 978C

INVENTORY DIRECTION: NORTH

ROUTE NAME: DEVONWOOD DR

STATE SYSTEM	FUNCTIONAL CLASS	MEDIAN TYPE	ACCESS CONTROL	NHS	MILEPOINT	MILEPOINT DESCRIPTION	MARKED LANES	SURFACE WIDTH/TYPE*	AADT
STATE SECONDARY	U URB LOCAL	NONE (UNDIV)	NONE	NOT NHS	00.000		2	24I	3,346
					00.000 MU999	JENNINGS MILL DR (BACK)			
					00.000 MD214	CENTRAL AVE			
					00.000	TRAFFIC SIGNAL			
		CURBED			00.020		2	36I	
					00.020	SPUR TO MD 214			

*A,B = UNIMPROVED; C = GRADED & DRAINED; D,E = SOIL, GRAVEL, STONE; F,G = LOW TYPE BITUMINOUS
H,I = HIGH TYPE BITUMINOUS; J = CONCRETE; K = BRICK; L = BLOCK

STATE HIGHWAY ADMINISTRATION OF MARYLAND
HIGHWAY INFORMATION SERVICES DIVISION
DATA SUPPORT GROUP

STATE HIGHWAY LOCATION REFERENCE

COUNTY: PRINCE GEORGE'S
DISTRICT: 3
DATE: 12/31/09

ROUTE NUMBER: MD 978C CONTINUED

INVENTORY DIRECTION: NORTH
ROUTE NAME: DEVONWOOD DR

STATE SYSTEM	FUNCTIONAL CLASS	MEDIAN TYPE	ACCESS CONTROL	NHS	MILEPOINT	MILEPOINT DESCRIPTION	MARKED LANES	SURFACE WIDTH/TYPE*	AADT
STATE SECONDARY	U URB LOCAL	CURBED	NONE	NOT NHS	00.040 MD978A	HALL RD	2	36I	3,346
					00.040 MU3532	DEVONWOOD DR (AHEAD)			

ROUTE NUMBER: MD 979

INVENTORY DIRECTION: NORTH
ROUTE NAME: MAIN ST

STATE SYSTEM	FUNCTIONAL CLASS	MEDIAN TYPE	ACCESS CONTROL	NHS	MILEPOINT	MILEPOINT DESCRIPTION	MARKED LANES	SURFACE WIDTH/TYPE*	AADT
STATE SECONDARY	U URB COLL	NONE (UNDIV)	NONE	NOT NHS	00.000		2	24I	9,850
					00.000 MU230	MAIN ST (BACK)			
					00.000 US 1	SECOND ST (NB COUPLET)			
					00.000	TRAFFIC SIGNAL			
					00.030		2	30I	
					00.070 US 1	WASHINGTON BLVD (SB COUPLET)			
					00.070 MU230	MAIN ST (AHEAD)			
					00.070	TRAFFIC SIGNAL			

ROUTE NUMBER: MD 980D

INVENTORY DIRECTION: EAST
ROUTE NAME: RITCHIE MARLBORO RD

STATE SYSTEM	FUNCTIONAL CLASS	MEDIAN TYPE	ACCESS CONTROL	NHS	MILEPOINT	MILEPOINT DESCRIPTION	MARKED LANES	SURFACE WIDTH/TYPE*	AADT
STATE SECONDARY	R RUR MAJ COLL	NONE (UNDIV)	NONE	NOT NHS	00.000		2	24I	8,891
					00.000 CO974	RITCHIE MARLBORO RD (BACK)			
					00.000 CO4024	OLD MARLBORO PIKE			
					00.000	TRAFFIC SIGNAL			
					00.020	SPUR FR OLD MARLBORO PIKE			
					00.020	SPUR TO OLD MARLBORO PIKE			
					00.080	STRUC #16189 FEDERAL SPRING BRANCH			
					00.100 RP 4-8	RAMP 8 FR MD 980D SB TO MD 4 WB			
					00.100 RP 4-2	RAMP 2 FR MD 4 WB TO MD 980D NB			
					00.210 MD 4	PENNSYLVANIA AVE			
					00.210	STRUC #16102			
					00.270 RP 4-3	RAMP 3 FR MD 4 EB TO MD 980D NB			
					00.270 RP 4-5	RAMP 5 FR MD 980D SB TO MD 4 EB (AHEAD)			

*A,B = UNIMPROVED; C = GRADED & DRAINED; D,E = SOIL, GRAVEL, STONE; F,G = LOW TYPE BITUMINOUS
H,I = HIGH TYPE BITUMINOUS; J = CONCRETE; K = BRICK; L = BLOCK

STATE HIGHWAY ADMINISTRATION OF MARYLAND
HIGHWAY INFORMATION SERVICES DIVISION
DATA SUPPORT GROUP

STATE HIGHWAY LOCATION REFERENCE

COUNTY: PRINCE GEORGE'S
DISTRICT: 3
DATE: 12/31/09

ROUTE NUMBER: US 1
INVENTORY DIRECTION: NORTH
ROUTE NAME: RHODE ISLAND AVE

STATE SYSTEM	FUNCTIONAL CLASS	MEDIAN TYPE	ACCESS CONTROL	NHS	MILEPOINT	MILEPOINT DESCRIPTION	MARKED LANES	SURFACE WIDTH/TYPE*	AADT
STATE SECONDARY	U URB OPA	CURBED	NONE	NOT NHS	00.000		4	48I	20,722
					00.000	WASH DC LINE			
					00.000	EASTERN AVE (DC MAINT)			
					00.000 MU140	OTIS ST			
					00.000	TRAFFIC SIGNAL			
					00.010	SPEED LIMIT 25 MPH			
					00.020	ALLEY			
					00.090 MU9330	33RD ST			
		ROUNDAABOUT			00.150		4	56I	
					00.150	BEGIN ROUNDAABOUT			
					00.160	ROUNDAABOUT			
					00.160 MU155	PERRY ST			
					00.160 MU9340	34TH ST			
		CURBED			00.170		4	48I	
					00.170	END ROUNDAABOUT			
					00.190 MU8160	ALLEY #16			
					00.200	TRAFFIC SIGNAL			
					00.230	MT RAINER POLICE DEPARTMENT			
					00.319	SPEED LIMIT 35 MPH			
					00.340 MU9370	37TH ST			
					00.340	TRAFFIC SIGNAL			
					00.340	CROSSOVER			
					00.380	MT RAINER POST OFFICE			
					00.390	OUT CORP LMTS MT RAINIER			
					00.390	IN CORP LMTS BRENTWOOD			
					00.390 MU370	37TH PL			
					00.423	BUNKER HILL V.F.D.			
					00.440	SPUR TO MD 208			
					00.480				18,442
					00.480 MD208	38TH ST			
					00.480	TRAFFIC SIGNAL			
					00.540 MU391	39TH ST			
					00.600 MU111	SHEPHERD ST			
					00.610 MU 30	BUNKER HILL RD			

*A,B = UNIMPROVED; C = GRADED & DRAINED; D,E = SOIL, GRAVEL, STONE; F,G = LOW TYPE BITUMINOUS
H,I = HIGH TYPE BITUMINOUS; J = CONCRETE; K = BRICK; L = BLOCK

STATE HIGHWAY LOCATION REFERENCE

COUNTY: PRINCE GEORGE'S
DISTRICT: 3
DATE: 12/31/09

ROUTE NUMBER: US 1 CONTINUED

INVENTORY DIRECTION: NORTH

ROUTE NAME: RHODE ISLAND AVE

STATE SYSTEM	FUNCTIONAL CLASS	MEDIAN TYPE	ACCESS CONTROL	NHS	MILEPOINT	MILEPOINT DESCRIPTION	MARKED LANES	SURFACE WIDTH/TYPE*	AADT
STATE SECONDARY	U URB OPA	CURBED	NONE	NOT NHS	00.660	SPEED LIMIT 35 MPH	4	48I	18,442
					00.680 MU150	UTAH AVE			
					00.790 MU170	VOLTA AVE			
					00.850	OUT CORP LMTS BRENTWOOD			
					00.850	IN CORP LMTS NORTH BRENTWOOD			
					00.880 MU 60	WEBSTER ST			
					00.884	SIGN: WELCOME TO NORTH BRENTWOOD			
					00.970 MU 52	WALLACE RD #2			
					00.970	CROSSOVER			
					01.130	BEGIN BRIDGE			
					01.140	OUT CORP LMTS NORTH BRENTWOOD			
					01.140	IN CORP LMTS HYATTSVILLE			
					01.140	STRUC #16005 NORTHWEST BRANCH			
					01.150	END BRIDGE			
					01.180	SIGN: WELCOME TO HYATTSVILLE			
					01.240 MU9415	41ST ST			
					01.240 CO5562	CHARLES L ARMENTROUT DR			
					01.240	TRAFFIC SIGNAL			
					01.240	CROSSOVER			
					01.290 MU 40	BRAXTON PL			
					01.370 MU 40	BRAXTON PL			
		NONE (UNDIV)			01.420				
					01.420 MU 91	CRITTENDEN ST			
					01.420	TRAFFIC SIGNAL			
		CURBED			01.430				
					01.430 MU9423	42ND PL #1			
					01.430	TRAFFIC SIGNAL			
					01.520 MU9431	43RD AVE #1			
					01.520	CROSSOVER			
					01.560	SPEED LIMIT 25 MPH			
		NONE (UNDIV)			01.580				
					01.580	P.G. CO. JUSTICE CENTER HYATTSVILLE			
					01.631	COUNTY SERVICE BUILDING			
					01.690	SPUR FR FARRAGUT ST #1			
					01.700		4	45I	

*A,B = UNIMPROVED; C = GRADED & DRAINED; D,E = SOIL,GRAVEL,STONE; F,G = LOW TYPE BITUMINOUS
H,I = HIGH TYPE BITUMINOUS; J = CONCRETE; K= BRICK; L = BLOCK

STATE HIGHWAY ADMINISTRATION OF MARYLAND
HIGHWAY INFORMATION SERVICES DIVISION
DATA SUPPORT GROUP

STATE HIGHWAY LOCATION REFERENCE

COUNTY: PRINCE GEORGE'S
DISTRICT: 3
DATE: 12/31/09

ROUTE NUMBER: US 1 CONTINUED
INVENTORY DIRECTION: NORTH
ROUTE NAME: BALTIMORE AVE

STATE SYSTEM	FUNCTIONAL CLASS	MEDIAN TYPE	ACCESS CONTROL	NHS	MILEPOINT	MILEPOINT DESCRIPTION	MARKED LANES	SURFACE WIDTH/TYPE*	AADT
STATE SECONDARY	U URB OPA	NONE (UNDIV)	NONE	NOT NHS	01.700 MU121	FARRAGUT ST #1	4	45I	18,442
					01.700	TRAFFIC SIGNAL			
					01.770 MU130	GALLATIN ST			
					01.770	TRAFFIC SIGNAL			
					01.820				25,692
					01.820 US 1AL	BALTIMORE AVE			
					01.820	TRAFFIC SIGNAL			
					01.830 MU150	HAMILTON ST			
					01.830	TRAFFIC SIGNAL			
					01.840		4	50I	
					01.840	SPUR FR US 1AL			
					01.880 MU152	HAMILTON ST #2			
					01.880	TRAFFIC SIGNAL			
		CENTER TLA (UNDIV)			01.970		4	40I	
					01.970 MU180	JEFFERSON ST			
					01.970	TRAFFIC SIGNAL			
					02.020 MU212	KENNEDY ST #2			
					02.090 MU262	LONGFELLOW ST #2			
					02.090 OP5534	LONGFELLOW ST			
					02.180		4	48I	
					02.180 MU100	MADISON ST			
					02.180 MU282	MADISON ST #2			
					02.180	TRAFFIC SIGNAL			
					02.250 MU330	OGLETHORPE ST			
					02.250	TRAFFIC SIGNAL			
					02.370 MU341	OLIVER ST #1			
					02.400	OUT CORP LMTS HYATTSVILLE			
					02.400	IN CORP LMTS RIVERDALE PARK			
					02.400 MU 60	HARRISON AVE			
					02.400	SPEED LIMIT 30 MPH			
					02.410 MU150	OLIVER ST			
					02.460 MU225	RIVERDALE RD			
		NONE (UNDIV)			02.510				
					02.510 MU180	QUEENSBURY RD			
					02.510	TRAFFIC SIGNAL			

*A,B = UNIMPROVED; C = GRADED & DRAINED; D,E = SOIL,GRAVEL,STONE; F,G = LOW TYPE BITUMINOUS
H,I = HIGH TYPE BITUMINOUS; J = CONCRETE; K= BRICK; L = BLOCK

STATE HIGHWAY LOCATION REFERENCE

COUNTY: PRINCE GEORGE'S

DISTRICT: 3

DATE: 12/31/09

ROUTE NUMBER: US 1 CONTINUED

INVENTORY DIRECTION: NORTH

ROUTE NAME: BALTIMORE AVE

STATE SYSTEM	FUNCTIONAL CLASS	MEDIAN TYPE	ACCESS CONTROL	NHS	MILEPOINT	MILEPOINT DESCRIPTION	MARKED LANES	SURFACE WIDTH/TYPE*	AADT
STATE SECONDARY	R URB OPA	NONE (UNDIV)	NONE	NOT NHS	02.590	SPUR TO MD 410	4	48I	25,692
		CENTER TLA (UNDIV)			02.590	OUT CORP LMTS RIVERDALE PARK			
					02.610				24,042
					02.610 MD410	EAST WEST HWY			
					02.610	TRAFFIC SIGNAL			
					02.620	SPUR TO MD 410			
					02.690 MU241	SHERIDAN ST #1			
					02.690 MU110	SHERIDAN ST			
					02.760 MU130	TUCKERMAN ST			
					02.780 MU291	TUCKERMAN ST #1			
					02.810 MU161	WELLS PKWY E #1			
					02.820	DRAINAGE STRUC #16282X0 NORTHEAST BRANCH			
					02.830 MU171	WELLS PKWY W #1			
					02.848	US ARMY RESERVE			
					02.880 GV122	WELLS PKWY			
					02.890 OP5507	ENT TO US POSTAL MANAGEMENT CENTER			
					02.910 MU141	UNDERWOOD ST #1			
					02.970 MU150	VAN BUREN ST			
	U				03.100	IN CORP LMTS COLLEGE PARK			
					03.110	SIGN: COLLEGE PARK			
					03.130 MU 20	ALBION RD			
					03.200				25,442
					03.200 MU 30	AMHERST RD			
					03.200 MU100	PINEWAY			
					03.200 MU105	QUEENS CHAPEL RD			
					03.200	TRAFFIC SIGNAL			
					03.260 MU 90	BEECHWOOD RD			
					03.260 MU 22	BEECHWOOD RD #2			
					03.320 MU180	CARLETON TERR			
					03.430 MU100	PINEWAY			
					03.450 MU490	FORDHAM LA			
		CURBED			03.520				
					03.520 MU550	GUILFORD DR			
					03.520 MU555	GUILFORD DR			

*A,B = UNIMPROVED; C = GRADED & DRAINED; D,E = SOIL, GRAVEL, STONE; F,G = LOW TYPE BITUMINOUS
H,I = HIGH TYPE BITUMINOUS; J = CONCRETE; K = BRICK; L = BLOCK

STATE HIGHWAY ADMINISTRATION OF MARYLAND
HIGHWAY INFORMATION SERVICES DIVISION
DATA SUPPORT GROUP

STATE HIGHWAY LOCATION REFERENCE

COUNTY: PRINCE GEORGE'S

DISTRICT: 3

DATE: 12/31/09

ROUTE NUMBER: US 1 CONTINUED

INVENTORY DIRECTION: NORTH

ROUTE NAME: BALTIMORE AVE

STATE SYSTEM	FUNCTIONAL CLASS	MEDIAN TYPE	ACCESS CONTROL	NHS	MILEPOINT	MILEPOINT DESCRIPTION	MARKED LANES	SURFACE WIDTH/TYPE*	AADT
STATE SECONDARY	U URB OPA	CURBED	NONE	NOT NHS	03.520	TRAFFIC SIGNAL	4	48I	25,442
					03.520	CROSSOVER			
					03.580 MU175	CALVERT RD			
					03.580	CROSSOVER			
					03.580	TRAFFIC SIGNAL			
					03.660 MU561	HARTWICK RD			
					03.750 MU670	KNOX RD			
					03.750	TRAFFIC SIGNAL			
					03.790 MU710	LEHIGH AVE			
					03.810 MU715	LEHIGH RD			
					03.830		4	52I	
					03.830 MU270	COLLEGE AVE			
					03.830 SR162	REGENTS DR			
					03.830	CROSSOVER			
					03.830	TRAFFIC SIGNAL			
					03.880	CROSSOVER			
					03.930 SR 82	FRATERNITY ROW			
					03.990 SR 82	FRATERNITY ROW			
					03.990	TRAFFIC SIGNAL			
		NONE (UNDIV)			04.040		4	48I	
					04.080 SR163	ROSSBOROUGH LA			
					04.080 SR 74	DAIRY LA			
					04.080	TRAFFIC SIGNAL			
		CURBED			04.110		4	52I	
					04.261		4	48I	
				NHS	04.320				50,492
					04.320 CO3642	PAINT BRANCH PKWY			
					04.320 SR 69	CAMPUS DR			
					04.320	TRAFFIC SIGNAL			
					04.320	CROSSOVER			
					04.360	BEGIN BRIDGE			
					04.380	STRUC #16004 PAINT BRANCH			
					04.400	END BRIDGE			
		PAINTED			04.410				
					04.410 MU700	LAKELAND RD			

*A,B = UNIMPROVED; C = GRADED & DRAINED; D,E = SOIL, GRAVEL, STONE; F,G = LOW TYPE BITUMINOUS
H,I = HIGH TYPE BITUMINOUS; J = CONCRETE; K = BRICK; L = BLOCK

STATE HIGHWAY ADMINISTRATION OF MARYLAND
HIGHWAY INFORMATION SERVICES DIVISION
DATA SUPPORT GROUP

STATE HIGHWAY LOCATION REFERENCE

COUNTY: PRINCE GEORGE'S
DISTRICT: 3
DATE: 12/31/09

ROUTE NUMBER: US 1 CONTINUED
INVENTORY DIRECTION: NORTH
ROUTE NAME: BALTIMORE AVE

STATE SYSTEM	FUNCTIONAL CLASS	MEDIAN TYPE	ACCESS CONTROL	NHS	MILEPOINT	MILEPOINT DESCRIPTION	MARKED LANES	SURFACE WIDTH/TYPER*	AADT
STATE SECONDARY	U URB OPA	PAINTED	NONE	NHS	04.410	TRAFFIC SIGNAL	4	48I	50,492
					04.410	CROSSOVER			
					04.452	COLLEGE PARK V.F.D.			
		CENTER TLA (UNDIV)			04.480				
					04.480 MU830	MELBOURNE PL			
					04.480	TRAFFIC SIGNAL			
					04.570 MU880	NAVAHOE ST			
					04.570	TRAFFIC SIGNAL			
					04.610 MU110	BERWYN HOUSE RD			
					04.680 MU1021	PONTIAC ST #1			
					04.760 MU1051	QUEBEC			
					04.830 MU100	BERWYN RD			
					04.830	TRAFFIC SIGNAL			
					04.970 MU1160	TECUMSEH ST			
					05.010	SPUR TO MD 430			
					05.021 CO231	METZEROTT RD			
					05.030				40,322
					05.030 MD430	GREENBELT RD			
					05.030	TRAFFIC SIGNAL			
					05.050	SPUR FR MD 430			
					05.080 MU150	BRANCHVILLE RD			
					05.150 RP 1- 6	RAMP 6 FR MD 193 EB TO US 1 SB			
					05.180		4	44I	
					05.230	BEGIN BRIDGE			
					05.240				47,562
					05.240 MD193	UNIVERSITY BLVD			
					05.240	STRUC #16003			
					05.250	END BRIDGE			
					05.300 RP 1- 1	RAMP 1 FR US 1 NB TO MD 193 WB			
					05.320 RP 1- 8	RAMP 8 FR US 1 SB TO MD 193 WB			
					05.340 RP 1- 2	RAMP 2 FR MD 193 WB TO US 1 NB			
					05.390 MU192	CHEROKEE ST #2			
					05.410 MU191	CHEROKEE ST #1			
					05.550 MU361	DELAWARE ST #1			
					05.620 MU451	ERIE ST #1			

*A,B = UNIMPROVED; C = GRADED & DRAINED; D,E = SOIL,GRAVEL,STONE; F,G = LOW TYPE BITUMINOUS
H,I = HIGH TYPE BITUMINOUS; J = CONCRETE; K= BRICK; L = BLOCK

STATE HIGHWAY ADMINISTRATION OF MARYLAND
HIGHWAY INFORMATION SERVICES DIVISION
DATA SUPPORT GROUP

STATE HIGHWAY LOCATION REFERENCE

COUNTY: PRINCE GEORGE'S

DISTRICT: 3

DATE: 12/31/09

ROUTE NUMBER: US 1 CONTINUED

INVENTORY DIRECTION: NORTH

ROUTE NAME: BALTIMORE AVE

STATE SYSTEM	FUNCTIONAL CLASS	MEDIAN TYPE	ACCESS CONTROL	NHS	MILEPOINT	MILEPOINT DESCRIPTION	MARKED LANES	SURFACE WIDTH/TYPE*	AADT
STATE SECONDARY	U URB OPA	CENTER TLA (UNDIV)	NONE	NHS	05.630 MU452	ERIE ST #2	4	44I	47,562
					05.710 MU510	FOX ST			
					05.710	TRAFFIC SIGNAL			
					05.760 MU610	INDIAN LA			
					05.820	SPEED LIMIT 40 MPH			
					05.950 MU580	HOLLYWOOD RD			
					06.050 MU681	LACKAWANNA ST #1			
		CURBED			06.080		4	48I	
					06.150 CO 14	CHERRY HILL RD			
					06.150	TRAFFIC SIGNAL			
					06.150	CROSSOVER			
					06.190	SPUR TO CHERRY HILL RD			
					06.240		5	58I	
					06.270		4	48I	
					06.270 MU440	EDGEWOOD RD			
					06.270 RP 95- 6	RAMP 6 FR RAMP 10 (FR IS 495) TO US 1 SB			
					06.270	TRAFFIC SIGNAL			
					06.270	CROSSOVER			
					06.300 RP 95- 4	RAMP 4 FR US 1 NB TO RAMP 10 (TO IS 95)			
					06.351 RP 95- 3	RAMP 3 FR RAMP 10 (FR IS 495) TO US 1 NB			
					06.380 RP 95- 5	RAMP 5 FR US 1 SB TO RAMP 10 (TO IS 95)			
					06.410	BEGIN BRIDGE			
					06.420 RP 95-10	RAMP 10 FR IS 495 WB TO IS 95 WB			
				NOT NHS	06.430				48,232
					06.430 IS 95	CAPITAL BELTWAY			
					06.430	STRUC #16134			
					06.430	EXIT #25			
					06.460	END BRIDGE			
					06.490 RP 95- 1	RAMP 1 FR US 1 NB TO IS 95 WB			
					06.490 RP 95- 8	RAMP 8 FR US 1 SB TO IS 95 WB			
					06.530		6	72I	
					06.530 RP 95- 7	RAMP 7 FR IS 95 WB TO US 1 SB			
					06.530	TRAFFIC SIGNAL			
					06.530	CROSSOVER			

*A,B = UNIMPROVED; C = GRADED & DRAINED; D,E = SOIL,GRAVEL,STONE; F,G = LOW TYPE BITUMINOUS
H,I = HIGH TYPE BITUMINOUS; J = CONCRETE; K = BRICK; L = BLOCK

STATE HIGHWAY ADMINISTRATION OF MARYLAND
HIGHWAY INFORMATION SERVICES DIVISION
DATA SUPPORT GROUP

STATE HIGHWAY LOCATION REFERENCE

COUNTY: PRINCE GEORGE'S
DISTRICT: 3
DATE: 12/31/09

ROUTE NUMBER: US 1 CONTINUED
INVENTORY DIRECTION: NORTH
ROUTE NAME: BALTIMORE AVE

STATE SYSTEM	FUNCTIONAL CLASS	MEDIAN TYPE	ACCESS CONTROL	NHS	MILEPOINT	MILEPOINT DESCRIPTION	MARKED LANES	SURFACE WIDTH/TYPE*	AADT
STATE SECONDARY	U URB OPA	CURBED	NONE	NOT NHS	06.538	SPUR TO ENT TO BUSINESS	6	72I	48,232
	R				06.600		5	60I	
					06.677		6	72I	
					06.677	TRAFFIC SIGNAL			
					06.677	CROSSOVER			
					06.677	OUT CORP LMTS COLLEGE PARK			
					06.850		5	60I	
					06.850	GV 54			
					06.850	CIRCLE DR			
					06.850	TRAFFIC SIGNAL			
					06.982	BELTSVILLE AGRICULTURAL RESEARCH CENTER			
		CENTER TLA (UNDIV)			07.110		4	48I	
					07.110	CO 20			
					07.110	SUNNYSIDE AVE			
					07.160	TRAFFIC SIGNAL			
		NONE (UNDIV)			07.160	NO NAME			
					07.370				
					07.370	CO 19			
					07.370	MONTGOMERY RD			
					07.370	TRAFFIC SIGNAL			
					07.420	CO1291			
					07.420	RHODE ISLAND AVE			
					07.420	TRAFFIC SIGNAL			
					07.450	CO2362			
					07.450	EWING RD			
					07.450	TRAFFIC SIGNAL			
					07.450	CO6699			
					07.450	RHODE ISLAND AVE			
					07.470	SPUR TO RHODE ISLAND AVE			
		CENTER TLA (UNDIV)			07.470				
					07.730				
					07.730	CO3075			
					07.730	SOUTHARD DR			
					07.730	TRAFFIC SIGNAL			
					07.800	CO 17			
					07.800	ST MARYS ST			
					07.870	CO 15			
					07.870	SELLMAN RD			
					07.870	TRAFFIC SIGNAL			
					07.960	DRAINAGE - CBC 21'X60'X3'			
					08.000				33,642
					08.000	MD212A			
					08.000	POWDER MILL RD			
					08.000	TRAFFIC SIGNAL			
					08.070	CO1463			
					08.070	HARFORD AVE			

*A,B = UNIMPROVED; C = GRADED & DRAINED; D,E = SOIL, GRAVEL, STONE; F,G = LOW TYPE BITUMINOUS
H,I = HIGH TYPE BITUMINOUS; J = CONCRETE; K = BRICK; L = BLOCK

STATE HIGHWAY ADMINISTRATION OF MARYLAND
HIGHWAY INFORMATION SERVICES DIVISION
DATA SUPPORT GROUP

STATE HIGHWAY LOCATION REFERENCE

COUNTY: PRINCE GEORGE'S

DISTRICT: 3

DATE: 12/31/09

ROUTE NUMBER: US 1 CONTINUED

INVENTORY DIRECTION: NORTH

ROUTE NAME: BALTIMORE AVE

STATE SYSTEM	FUNCTIONAL CLASS	MEDIAN TYPE	ACCESS CONTROL	NHS	MILEPOINT	MILEPOINT DESCRIPTION	MARKED LANES	SURFACE WIDTH/TYPE*	AADT
STATE SECONDARY	R URB OPA	CENTER TLA (UNDIV)	NONE	NOT NHS	08.150 CO1602	PRINCE GEORGES AVE	4	48I	33,642
					08.150	TRAFFIC SIGNAL			
					08.250	STRUC #16252 INDIAN CREEK			
					08.420 CO1362	HOWARD AVE			
					08.480 CO2174	GARRETT AVE			
					08.560 CO3359	ODELL RD			
					08.610 CO3242	MANHEIM AVE			
					08.670 CO2173	NAPLES AVE			
					08.720 CO1535	OLYMPIA AVE			
					08.780 CO3174	LINCOLN AVE			
					08.812	SPEED LIMIT 45 MPH			
					08.840	DRAINAGE STRUC #16001X0 BR OF INDIAN CR			
		CURBED			08.862				
					08.862 CO3078	QUIMBY AVE			
					08.910	CROSSOVER			
					08.980	ENT TO MVA			
					08.980	TRAFFIC SIGNAL			
					08.980	CROSSOVER			
					09.240	DRAINAGE - CBC 11'X52'X4'			
					09.250	SPEED LIMIT 50 MPH			
		CENTER TLA (UNDIV)			09.270				
					09.270 CO 10	AMMENDALE RD			
		NONE (UNDIV)			09.870		4	46I	
					09.870 CO4692	RITZ WAY			
					09.870	TRAFFIC SIGNAL			
		CURBED			10.000		4	48I	
					10.070	DRAINAGE - CBC 11'X52'X4'			
				NHS	10.140				29,722
					10.140 CO2737	MUIRKIRK MEADOWS DR			
					10.140	TRAFFIC SIGNAL			
					10.140	CROSSOVER			
		NONE (UNDIV)			10.225		4	46I	
					10.280 CO 21	MUIRKIRK RD			
					10.280	STRUC #P0102			

*A,B = UNIMPROVED; C = GRADED & DRAINED; D,E = SOIL, GRAVEL, STONE; F,G = LOW TYPE BITUMINOUS
H,I = HIGH TYPE BITUMINOUS; J = CONCRETE; K = BRICK; L = BLOCK

STATE HIGHWAY LOCATION REFERENCE

COUNTY: PRINCE GEORGE'S
DISTRICT: 3
DATE: 12/31/09

ROUTE NUMBER: US 1 CONTINUED

INVENTORY DIRECTION: NORTH

ROUTE NAME: BALTIMORE AVE

STATE SYSTEM	FUNCTIONAL CLASS	MEDIAN TYPE	ACCESS CONTROL	NHS	MILEPOINT	MILEPOINT DESCRIPTION	MARKED LANES	SURFACE WIDTH/TYPE*	AADT
STATE SECONDARY	R URB OPA	NONE (UNDIV)	NONE	NHS	10.380 MD200UL	INTER COUNTY CONNECTOR (PROP)	4	46I	29,722
		CENTER TLA (UNDIV)			11.350		4	40I	
		NONE (UNDIV)			11.390 CO4788	ACADEMY LA			
		CURBED			11.524		4	48I	
		NONE (UNDIV)			11.580				
					11.630				35,712
					11.630 CO 6	CONTEE RD			
					11.630	TRAFFIC SIGNAL			
					11.660	SPUR FR CONTEE RD			
		CURBED			11.693				
					11.737	DIRECTIONAL CROSSOVER			
		NONE (UNDIV)			11.800				
					11.800 CO261	CONTEE PL			
					11.840		4	46I	
					11.840 MU 58	BRAYGREEN RD			
					11.860 CO2044	PINEHILL ST			
		CENTER TLA (UNDIV)			11.920		4	48I	
					11.920 CO1949	WILLOW ST			
					11.970 MU212	LAUREL LAKES CT			
					12.057		4	60I	
					12.120 CO1020	CYPRESS ST			
					12.120 MU100	CYPRESS ST			
					12.120	TRAFFIC SIGNAL			
					12.190 CO1019	SPRUCE HILL DR			
					12.260 CO1018	HOLLY ST			
					12.320 CO1017	LINDENDALE DR			
					12.390 CO1013	LOCUST GROVE DR			
					12.450 CO5315	CHESTNUT RIDGE DR			
					12.520 CO1012	MULBERRY ST			
					12.520 MU283	MULBERRY ST			
					12.520	TRAFFIC SIGNAL			
					12.650		5	60I	
					12.650 CO2089	CATALPA ST			
					12.650 OP4801	CATALPA ST			
	U	CURBED			12.720		6	72I	

*A,B = UNIMPROVED; C = GRADED & DRAINED; D,E = SOIL, GRAVEL, STONE; F,G = LOW TYPE BITUMINOUS
H,I = HIGH TYPE BITUMINOUS; J = CONCRETE; K = BRICK; L = BLOCK

STATE HIGHWAY ADMINISTRATION OF MARYLAND
HIGHWAY INFORMATION SERVICES DIVISION
DATA SUPPORT GROUP

STATE HIGHWAY LOCATION REFERENCE

COUNTY: PRINCE GEORGE'S
DISTRICT: 3
DATE: 12/31/09

ROUTE NUMBER: US 1 CONTINUED
INVENTORY DIRECTION: NORTH
ROUTE NAME: BALTIMORE AVE

STATE SYSTEM	FUNCTIONAL CLASS	MEDIAN TYPE	ACCESS CONTROL	NHS	MILEPOINT	MILEPOINT DESCRIPTION	MARKED LANES	SURFACE WIDTH/TYPER*	AADT
STATE SECONDARY	U URB OPA	CURBED	NONE	NHS	12.720 CO5241	OAK ST	6	72I	35,712
	R				12.720	IN CORP LMTS LAUREL			
					12.790	OUT CORP LMTS LAUREL			
					12.790	STRUC #16217 BEAR BRANCH			
					12.820	SPUR FR CHERRY LA			
					12.840	SPUR TO CHERRY LA			
					12.850		5	60I	39,202
					12.850 CO 7	CHERRY LA			
					12.850 MU 83	CHERRY LA			
					12.850	TRAFFIC SIGNAL			
	U				12.860	IN CORP LMTS LAUREL			
					12.880	SPUR TO CHERRY LA			
		PAINTED			12.890				
					12.910	SPEED LIMIT 35 MPH			
		NONE (UNDIV)			12.940				
		CENTER TLA (UNDIV)			12.980		4	48I	
					12.980	TRAFFIC SIGNAL			
					12.980	ENT TO LAUREL MALL			
		NONE (UNDIV)			13.108				
					13.140		2	30I	16,572
					13.140	TRAFFIC SIGNAL			
NAME: SECOND ST (NB COUPLET) NAME: BALTIMORE AVE					13.140 US 1	WASHINGTON BLVD (SB COUPLET)			
					13.140 MU145	DOMER AVE			
					13.140	BEGIN COUPLET			
					13.175		3	40I	
NAME: SECOND ST (NB COUPLET)					13.220	DIRECTIONAL CROSSOVER			
					13.250	DIRECTIONAL CROSSOVER			
					13.300	DIRECTIONAL CROSSOVER			
					13.340		4	48I	
					13.340 MU499	MARSHALL AVE			
					13.400		3	36I	
					13.400 MU 55	BOWIE RD			
					13.400	TRAFFIC SIGNAL			
					13.440 OP1163	GORMAN AVE			

*A,B = UNIMPROVED; C = GRADED & DRAINED; D,E = SOIL, GRAVEL, STONE; F,G = LOW TYPE BITUMINOUS
H,I = HIGH TYPE BITUMINOUS; J = CONCRETE; K = BRICK; L = BLOCK

STATE HIGHWAY LOCATION REFERENCE

COUNTY: PRINCE GEORGE'S
DISTRICT: 3
DATE: 12/31/09

ROUTE NUMBER: US 1 CONTINUED

INVENTORY DIRECTION: NORTH

ROUTE NAME: SECOND ST (NB COUPLET)

STATE SYSTEM	FUNCTIONAL CLASS	MEDIAN TYPE	ACCESS CONTROL	NHS	MILEPOINT	MILEPOINT DESCRIPTION	MARKED LANES	SURFACE WIDTH/TYPE*	AADT
STATE SECONDARY	U URB OPA	NONE (UNDIV)	NONE	NHS	13.440	TRAFFIC SIGNAL	3	36I	16,572
					13.470		3	40I	
					13.470	SPUR TO MD 198			
					13.490		2	24I	
					13.490 MD198	GORMAN AVE (EB COUPLET)			
					13.490	TRAFFIC SIGNAL			
					13.490 MD198	FORT MEADE RD			
					13.500	SPUR FR MD 198			
				NOT NHS	13.580				16,182
					13.580	MD 198 FORT MEADE RD (WB/L)			
					13.580	TRAFFIC SIGNAL			
					13.580 MD198	TALBOTT AVE (WB COUPLET)			
					13.610	SPUR FR MD 198			
					13.655		3	36I	
					13.720 MU210	LAUREL AVE			
					13.810 MU260	MONTGOMERY ST			
					13.850 MU220	LITTLE MONTGOMERY ST			
					13.850	NO NAME			
					13.867		2	24I	
					13.920 MU130	DINER AVE			
					13.990 MD979	MAIN ST			
					13.990 MU230	MAIN ST			
					13.990	TRAFFIC SIGNAL			
					14.027		2	22I	
					14.040		2	26I	
					14.100	BEGIN BRIDGE			
					14.120	STRUC #16001 PATUXENT RIVER			
					14.120	HOWARD CO/L			

ROUTE NUMBER: US 1 COUPLET

INVENTORY DIRECTION: SOUTH

ROUTE NAME: WASHINGTON BLVD (SB COUPLET)

STATE SYSTEM	FUNCTIONAL CLASS	MEDIAN TYPE	ACCESS CONTROL	NHS	MILEPOINT	MILEPOINT DESCRIPTION	MARKED LANES	SURFACE WIDTH/TYPE*	AADT
STATE SECONDARY	U URB OPA	NONE (UNDIV)	NONE	NOT NHS	00.000		3	36I	16,752

*A,B = UNIMPROVED; C = GRADED & DRAINED; D,E = SOIL, GRAVEL, STONE; F,G = LOW TYPE BITUMINOUS
H,I = HIGH TYPE BITUMINOUS; J = CONCRETE; K = BRICK; L = BLOCK

STATE HIGHWAY ADMINISTRATION OF MARYLAND
HIGHWAY INFORMATION SERVICES DIVISION
DATA SUPPORT GROUP

STATE HIGHWAY LOCATION REFERENCE

COUNTY: PRINCE GEORGE'S

DISTRICT: 3

DATE: 12/31/09

ROUTE NUMBER: US 1 COUPLET CONTINUED
INVENTORY DIRECTION: SOUTH
ROUTE NAME: WASHINGTON BLVD (SB COUPLET)

STATE SYSTEM	FUNCTIONAL CLASS	MEDIAN TYPE	ACCESS CONTROL	NHS	MILEPOINT	MILEPOINT DESCRIPTION	MARKED LANES	SURFACE WIDTH/TYPE*	AADT
STATE SECONDARY	U URB OPA	NONE (UNDIV)	NONE	NOT NHS	00.000	STRUC #16002 PATUXENT RIVER	3	36I	16,752
					00.000	HOWARD CO/L			
					00.028	END BRIDGE			
					00.040	DRAINAGE STRUC #16053X0			
					00.132 MU8030	TOLSON ALLEY			
					00.162 MD979	MAIN ST			
					00.162 MU230	MAIN ST			
					00.162	TRAFFIC SIGNAL			
					00.170		3	38I	
					00.196 MU8110	ALLEY 11			
					00.207 MU8020	FETTY ALLEY			
					00.228 MU130	DINER AVE			
					00.270 MU350	PRINCE GEORGE ST			
					00.278		3	36I	
					00.306 MU220	LITTLE MONTGOMERY ST			
					00.336 MU260	MONTGOMERY ST			
					00.336	TRAFFIC SIGNAL			
					00.388 MU8010	ALLEY 1			
					00.435 MU210	LAUREL AVE			
					00.496 MU 80	CARROLL AVE			
				NHS	00.566		4	48I	21,012
					00.566 MD198	TALBOTT AVE (WB COUPLET)			
					00.566	TRAFFIC SIGNAL			
					00.588	SPUR FR MD 198			
					00.624 MU 90	COMPTON AVE			
					00.660	SPUR TO MD 198			
					00.683 MD198	GORMAN AVE (EB COUPLET)			
					00.683	TRAFFIC SIGNAL			
					00.763		3	36I	
					00.763 MU 55	BOWIE RD			
					00.763	TRAFFIC SIGNAL			
					00.785	DRAINAGE STRUC #16023X0			
					00.805	MARSHALL AVE			
					00.830	DIRECTIONAL CROSSOVER FR SB TO NB US 1			

*A,B = UNIMPROVED; C = GRADED & DRAINED; D,E = SOIL, GRAVEL, STONE; F,G = LOW TYPE BITUMINOUS
H,I = HIGH TYPE BITUMINOUS; J = CONCRETE; K = BRICK; L = BLOCK

STATE HIGHWAY LOCATION REFERENCE

COUNTY: PRINCE GEORGE'S
DISTRICT: 3
DATE: 12/31/09

ROUTE NUMBER: US 1 COUPLET CONTINUED
INVENTORY DIRECTION: SOUTH
ROUTE NAME: WASHINGTON BLVD (SB COUPLET)

STATE SYSTEM	FUNCTIONAL CLASS	MEDIAN TYPE	ACCESS CONTROL	NHS	MILEPOINT	MILEPOINT DESCRIPTION	MARKED LANES	SURFACE WIDTH/TYPE*	AADT
STATE SECONDARY	U URB OPA	NONE (UNDIV)	NONE	NHS	00.865	DIRECTIONAL CROSSOVER FR NB TO SB US 1	3	36I	21,012
					00.928	TRAFFIC SIGNAL			
					00.928	MONTROSE RD			
					00.966		2	24I	
					01.008 MU145	DOMER AVE			
					01.008	TRAFFIC SIGNAL			
					01.008 US 1	BALTIMORE AVE (AHEAD)			
					01.008	END COUPLET			

ROUTE NUMBER: US 1AL
INVENTORY DIRECTION: NORTH
ROUTE NAME: BLADENSBURG RD

STATE SYSTEM	FUNCTIONAL CLASS	MEDIAN TYPE	ACCESS CONTROL	NHS	MILEPOINT	MILEPOINT DESCRIPTION	MARKED LANES	SURFACE WIDTH/TYPE*	AADT
STATE SECONDARY	U URB MINOR ART	NONE (UNDIV)	NONE	NOT NHS	00.000		4	48I	18,882
					00.000	WASH DC LINE			
					00.000	EASTERN AVE (D.C. MAINTENANCE)			
					00.000	TRAFFIC SIGNAL			
		CURBED			00.065				
		PAINTED			00.106				
					00.106	CROSSOVER			
		NONE (UNDIV)			00.124				
		CURBED			00.160				
					00.160	CROSSOVER			
					00.240	CROSSOVER			
					00.285	CROSSOVER			
		PAINTED			00.310				
					00.310	CROSSOVER			
					00.360	DRAINAGE STRUC #16045X0			
		NONE (UNDIV)			00.380				
					00.380 MU380	38TH AVE			
					00.410 MU371	37TH PL			
		CURBED			00.421				
		NONE (UNDIV)			00.449				

*A,B = UNIMPROVED; C = GRADED & DRAINED; D,E = SOIL, GRAVEL, STONE; F,G = LOW TYPE BITUMINOUS
H,I = HIGH TYPE BITUMINOUS; J = CONCRETE; K = BRICK; L = BLOCK

STATE HIGHWAY ADMINISTRATION OF MARYLAND
HIGHWAY INFORMATION SERVICES DIVISION
DATA SUPPORT GROUP

STATE HIGHWAY LOCATION REFERENCE

COUNTY: PRINCE GEORGE'S

DISTRICT: 3

DATE: 12/31/09

ROUTE NUMBER: US 1AL CONTINUED

INVENTORY DIRECTION: NORTH

ROUTE NAME: BLADENSBURG RD

STATE SYSTEM	FUNCTIONAL CLASS	MEDIAN TYPE	ACCESS CONTROL	NHS	MILEPOINT	MILEPOINT DESCRIPTION	MARKED LANES	SURFACE WIDTH/TYPE*	AADT
STATE SECONDARY	U URB MINOR ART	NONE (UNDIV)	NONE	NOT NHS	00.470		4	48I	22,252
					00.470 MD208	38TH AVE			
					00.470	TRAFFIC SIGNAL			
					00.560 MU400	40TH AVE			
					00.560 MU400	40TH AVE			
					00.560	TRAFFIC SIGNAL			
		CURBED			00.613				
		NONE (UNDIV)			00.630 MU401	40TH PL			
					00.640				
					00.640 MU401	40TH PL			
					00.640	SPEED LIMIT 30 MPH			
					00.690 MU410	41ST AVE			
					00.690 MU410	41ST AVE			
					00.690	TRAFFIC SIGNAL			
		PAINTED			00.750				
		NONE (UNDIV)			00.750 MU420	42ND AVE			
		PAINTED			00.781				
					00.800				
					00.800 MU430	43RD AVE			
		CURBED			00.820				
					00.820 MU430	43RD AVE			
					00.880	OUT CORP LMTS COTTAGE CITY			
					00.880	IN CORP LMTS COLMAR MANOR			
					00.930	OUT CORP LMTS COLMAR MANOR			
					00.930	IN CORP LMTS BLADENSBURG			
					00.950	BEGIN BRIDGE			
					00.980	STRUC #16008 ANACOSTIA RIVER			
		POSITIVE BARRIER			01.010		3	53I	
					01.010	END BRIDGE			
					01.030				13,462
					01.030 MD450	ANNAPOLIS RD			
					01.090	SPUR FR MD 450			
					01.090	TRAFFIC SIGNAL			
					01.090	SPUR FR US 1AL			
					01.100	SPUR TO MD 450			

*A,B = UNIMPROVED; C = GRADED & DRAINED; D,E = SOIL, GRAVEL, STONE; F,G = LOW TYPE BITUMINOUS
H,I = HIGH TYPE BITUMINOUS; J = CONCRETE; K = BRICK; L = BLOCK

STATE HIGHWAY ADMINISTRATION OF MARYLAND
HIGHWAY INFORMATION SERVICES DIVISION
DATA SUPPORT GROUP

STATE HIGHWAY LOCATION REFERENCE

COUNTY: PRINCE GEORGE'S
DISTRICT: 3
DATE: 12/31/09

ROUTE NUMBER: US 1AL CONTINUED
INVENTORY DIRECTION: NORTH
ROUTE NAME: BALTIMORE AVE

STATE SYSTEM	FUNCTIONAL CLASS	MEDIAN TYPE	ACCESS CONTROL	NHS	MILEPOINT	MILEPOINT DESCRIPTION	MARKED LANES	SURFACE WIDTH/TYPE*	AADT
STATE SECONDARY	U URB MINOR ART	POSITIVE BARRIER	NONE	NOT NHS	01.140	SPUR FR MD 450	3	53I	13,462
					01.160		4	58I	
					01.200		4	56I	
					01.200 MU150	UPSHUR ST			
					01.390 MU100	TANGLEWOOD DR			
					01.390	CROSSOVER			
					01.430	SPEED LIMIT 25 MPH			
					01.430	SIGN: WELCOME TO HYATTSVILLE			
					01.440	STRUC #16255 NORTHEAST BRANCH			
					01.450		3	39I	
					01.460	BEGIN BRIDGE			
					01.480		4	56I	
					01.480	OUT CORP LMTS BLADENSBURG			
					01.480	IN CORP LMTS HYATTSVILLE			
					01.480	STRUC #16007 ANACOSTIA RIVER			
					01.510	END BRIDGE			
		PAINTED			01.520		3	36I	
					01.520 CO5562	CHARLES L ARMENTROUT DR			
					01.520	DIRECTIONAL CROSSOVER			
		NONE (UNDIV)			01.550		2	36I	
					01.600 MU 20	ARUNDEL PL			
					01.630 MU 90	CRITTENDEN ST			
					01.680 MU 50	BUCHANAN ST			
					01.750 MU 60	BURLINGTON RD			
					01.800 MU390	RHODE ISLAND AVE			
					01.810 MU113	EMERSON ST #3			
					01.850		2	24I	
					01.850	R/R #CSX 140 254 A			
					01.880		2	36I	
					01.880 MU102	DECATUR ST #2			
					01.880	TRAFFIC SIGNAL			
					01.890	SPUR FR DECATUR ST #2			
					01.900		2	26I	
					01.900	BEGIN BRIDGE			
					01.980		2	26J	

*A,B = UNIMPROVED; C = GRADED & DRAINED; D,E = SOIL,GRAVEL,STONE; F,G = LOW TYPE BITUMINOUS
H,I = HIGH TYPE BITUMINOUS; J = CONCRETE; K = BRICK; L = BLOCK

STATE HIGHWAY ADMINISTRATION OF MARYLAND
HIGHWAY INFORMATION SERVICES DIVISION
DATA SUPPORT GROUP

STATE HIGHWAY LOCATION REFERENCE

COUNTY: PRINCE GEORGE'S

DISTRICT: 3

DATE: 12/31/09

ROUTE NUMBER: US 1A1 CONTINUED

INVENTORY DIRECTION: NORTH

ROUTE NAME: BALTIMORE AVE

STATE SYSTEM	FUNCTIONAL CLASS	MEDIAN TYPE	ACCESS CONTROL	NHS	MILEPOINT	MILEPOINT DESCRIPTION	MARKED LANES	SURFACE WIDTH/TYPE*	AADT
STATE SECONDARY	U URB MINOR ART	NONE (UNDIV)	NONE	NOT NHS	01.980	R/R #CSX 140 906 S	2	26J	13,462
					01.980	STRUC #16006			
					02.060		2	38I	
					02.060	END BRIDGE			
					02.080	SPUR TO US 1			
					02.090	TRAFFIC SIGNAL			
					02.090 US 1	BALTIMORE AVE			

ROUTE NUMBER: US 50

INVENTORY DIRECTION: EAST

ROUTE NAME: JOHN HANSON HWY

STATE SYSTEM	FUNCTIONAL CLASS	MEDIAN TYPE	ACCESS CONTROL	NHS	MILEPOINT	MILEPOINT DESCRIPTION	MARKED LANES	SURFACE WIDTH/TYPE*	AADT
STATE PRIMARY	R URB FRWY EXPWY	POSITIVE BARRIER	FULL	NHS	00.000		6	72I	118,512
					00.000	WASH DC LINE			
					00.020				
					00.180		4	48I	81,132
					00.180	MD 295 (SB/L)			
					00.200 MD295	BALTIMORE WASHINGTON PKWY			
					00.330 MD295	BALTIMORE WASHINGTON PKWY			
					00.330	STRUC #16118			
					00.380 RP 50- 6	RAMP 6 FR US 50 EB TO MD 201 SB			
					00.410 RP 50- 7	RAMP 7 FR US 50 WB TO MD 201 SB			
					00.450 RP 50- 5	RAMP 5 FR MD 201 SB TO US 50 EB			
					00.500				84,172
					00.500 MD201	KENILWORTH AVE			
					00.500 RP295- 2	RAMP 2 FR MD 201 WB TO MD 295 NB			
					00.500	STRUC #16027			
					00.550 RP 50- 9	RAMP 9 FR MD 459 SB TO US 50 WB			
					00.580 RP 50- 3	RAMP 3 FR US 50 EB TO MD 201 NB			
					00.610 RP 50-10	RAMP 10 FR US 50 WB TO MD 459			
					00.690 RP 50- 4	RAMP 4 FR MD 201 NB TO US 50 EB			
					00.900	SPEED LIMIT 55 MPH			
					01.000	MILE MARKER 1.0			
					01.010	R/R #CSX 140 266 U			

*A,B = UNIMPROVED; C = GRADED & DRAINED; D,E = SOIL, GRAVEL, STONE; F,G = LOW TYPE BITUMINOUS
H,I = HIGH TYPE BITUMINOUS; J = CONCRETE; K = BRICK; L = BLOCK

STATE HIGHWAY ADMINISTRATION OF MARYLAND
HIGHWAY INFORMATION SERVICES DIVISION
DATA SUPPORT GROUP

STATE HIGHWAY LOCATION REFERENCE

COUNTY: PRINCE GEORGE'S

DISTRICT: 3

DATE: 12/31/09

ROUTE NUMBER: US 50 CONTINUED

INVENTORY DIRECTION: EAST

ROUTE NAME: JOHN HANSON HWY

STATE SYSTEM	FUNCTIONAL CLASS	MEDIAN TYPE	ACCESS CONTROL	NHS	MILEPOINT	MILEPOINT DESCRIPTION	MARKED LANES	SURFACE WIDTH/TYPE*	AADT
STATE PRIMARY	R	URB FRWY EXPWY	FULL	NHS	01.010	STRUC #16107	4	48I	84,172
					01.168	DRAINAGE STRUC #16105X0			
					01.240 RP 50- 3	RAMP 3 FR US 50 EB TO MD 459 NB			
					01.320 RP 50- 8	RAMP 8 FR MD 459 SB TO US 50 WB			
	U				01.370	IN CORP LMTS CHEVERLY			
					01.450				76,555
					01.450 MD459	COLUMBIA PARK RD			
					01.450	STRUC #16117			
					01.675 RP 50- 2	RAMP 2 FR COLUMBIA PK RD NB TO US 50 EB			
	R				01.750	OUT CORP LMTS CHEVERLY			
					01.796	CROSSOVER			
					02.050	ATR STATION #0061 (CABINET WB/L)			
					02.410 RP 50- 6	RAMP 6 FR US 50 EB TO MD 202 SB			
					02.520 RP 50- 8	RAMP 8 FR MD 202 SB TO US 50 WB			
					02.580 RP 50- 5	RAMP 5 FR RAMP 8 (FR MD 202) TO US 50 WB			
					02.690 RP 50- 5	RAMP 5 FR RAMP 8 (FR MD 202) TO US 50 WB			
					02.690 RP 50- 6	RAMP 6 FR US 50 EB TO MD 202 SB			
					02.690	STRUC #16106			
					02.739	DRAINAGE STRUC #16426X0			
					02.800				72,422
					02.800 MD202	LANDOVER RD			
					02.800	STRUC #16105			
					02.830 RP 50- 1	RAMP 1 FR MD 202 NB TO US 50 WB			
					02.900 RP 50- 3	RAMP 3 FR US 50 EB TO MD 202 NB			
					02.900 RP 50- 2	RAMP 2 FR US 50 WB TO MD 202 NB			
					02.934	DRAINAGE STRUC #16109X0			
					03.377	VARIABLE MESSAGE SIGN #315 (EB/L)			
	U				03.550	IN CORP LMTS LANDOVER HILLS			
					03.580		6	72I	
	R				03.730	OUT CORP LMTS LANDOVER HILLS			
					03.770 RP 50- 6	RAMP 6 FR US 50 EB TO MD 410 SB			
					03.910 RP 50- 8	RAMP 8 FR MD 410 SB TO US 50 WB			
					04.100				91,392

*A,B = UNIMPROVED; C = GRADED & DRAINED; D,E = SOIL, GRAVEL, STONE; F,G = LOW TYPE BITUMINOUS
H,I = HIGH TYPE BITUMINOUS; J = CONCRETE; K = BRICK; L = BLOCK

STATE HIGHWAY LOCATION REFERENCE

COUNTY: PRINCE GEORGE'S

DISTRICT: 3

DATE: 12/31/09

ROUTE NUMBER: US 50 CONTINUED

INVENTORY DIRECTION: EAST

ROUTE NAME: JOHN HANSON HWY

STATE SYSTEM	FUNCTIONAL CLASS	MEDIAN TYPE	ACCESS CONTROL	NHS	MILEPOINT	MILEPOINT DESCRIPTION	MARKED LANES	SURFACE WIDTH/TYPE*	AADT
STATE PRIMARY	R URB FRWY EXPWY	POSITIVE BARRIER	FULL	NHS	04.100 MD410	VETERANS PKWY	6	72I	91,392
					04.100	STRUC #16115			
					04.100	EXIT #5			
					04.250 RP 50- 2	RAMP 2 FR US 50 WB TO MD 410 NB			
					04.250 RP 50- 4	RAMP 4 FR MD 410 NB TO US 50 EB			
					04.310	R/R #ATK 529 590 P			
					04.310	STRUC #16114			
					04.350 RP 50- 8	RAMP 8 FR US 50PA SB TO US 50 WB			
					04.520 US 50PA	ARDWICK ARDMORE RD			
					04.520	STRUC #16113			
					04.650 CO2428	PENNSY DR			
					04.650	STRUC #16244			
					04.670 RP 50- 5	RAMP 5 FR US 50PA SB TO US 50 EB			
					04.710 RP 50- 2	RAMP 2 FR US 50 WB TO GARDEN CITY DR			
					04.990		7	84I	
					05.040 RP 95- 3	RAMP 3 FR IS 595/US 50 TO IS 95 NB			
					05.040 IS595	JOHN HANSON HWY (AHEAD)			
					05.040	BEG X-REF W/ IS 595			
					14.390	ANNE ARUNDEL CO/L			

ROUTE NUMBER: US 50PA

INVENTORY DIRECTION: SOUTH

ROUTE NAME: ARDWICK ARDMORE RD

STATE SYSTEM	FUNCTIONAL CLASS	MEDIAN TYPE	ACCESS CONTROL	NHS	MILEPOINT	MILEPOINT DESCRIPTION	MARKED LANES	SURFACE WIDTH/TYPE*	AADT
STATE SECONDARY	R URB COLL	NONE (UNDIV)	NONE	NHS	00.000		3	36I	9,312
					00.000 CO4231	GARDEN CITY DR (BACK)			
					00.020				
					00.040		2	24I	
					00.040 RP 50- 8	RAMP 8 FR US 50PA SB TO US 50 WB			
					00.080 US 50	JOHN HANSON HWY			
					00.080	STRUC #16113			
					00.130 RP 50- 5	RAMP 5 FR US 50PA SB TO US 50 EB			
					00.210 CO2428	PENNSY DR			

*A,B = UNIMPROVED; C = GRADED & DRAINED; D,E = SOIL, GRAVEL, STONE; F,G = LOW TYPE BITUMINOUS
H,I = HIGH TYPE BITUMINOUS; J = CONCRETE; K = BRICK; L = BLOCK

STATE HIGHWAY LOCATION REFERENCE

COUNTY: PRINCE GEORGE'S
DISTRICT: 3
DATE: 12/31/09

ROUTE NUMBER: US 50PA CONTINUED

INVENTORY DIRECTION: SOUTH

ROUTE NAME: ARDWICK ARDMORE RD

STATE SYSTEM	FUNCTIONAL CLASS	MEDIAN TYPE	ACCESS CONTROL	NHS	MILEPOINT	MILEPOINT DESCRIPTION	MARKED LANES	SURFACE WIDTH/TYPE*	AADT
STATE SECONDARY	R URB COLL	NONE (UNDIV)	NONE	NOT NHS	00.210 CO 65	ARDWICK ARDMORE RD (AHEAD)	2	24I	9,312
					00.210	TRAFFIC SIGNAL			

ROUTE NUMBER: US 301

INVENTORY DIRECTION: NORTH

ROUTE NAME: CRAIN HWY

STATE SYSTEM	FUNCTIONAL CLASS	MEDIAN TYPE	ACCESS CONTROL	NHS	MILEPOINT	MILEPOINT DESCRIPTION	MARKED LANES	SURFACE WIDTH/TYPE*	AADT
STATE PRIMARY	R RUR OPA	CURBED	NONE	NHS	00.000		7	86I	82,362
					00.000	CHARLES CO/L			
					00.000	STRUC #16058 MATTAWOMAN CREEK			
					00.061				
					00.147	SPEED LIMIT 55 MPH			
					00.359		7	84I	
					00.420		6	72I	
					00.420 CO3853	MCKENDREE RD			
					00.420 CO185	CEDARVILLE RD			
					00.420	TRAFFIC SIGNAL			
					00.420	CROSSOVER			
					00.660	STRUC #16057 TIMOTHY BRANCH			
					00.710		7	86I	
					00.770		6	76I	
					00.770 OP5091	BERRY ST			
					00.770	CROSSOVER			
					00.814		7	86I	
					00.914	SPUR TO MATAPEAKE BUSINESS DR			
					00.940 CO5551	CLYMER DR			
					00.940	TRAFFIC SIGNAL			
					00.940 CO6293	MATAPEAKE BUSINESS DR			
					00.940	CROSSOVER			
					00.950	SPUR FR MATAPEAKE BUSINESS DR			
					01.150	SPUR FR CHADDS FORD DR			
					01.150	SPUR TO TIMOTHY BRANCH DR			
					01.170		7	84I	
					01.170 CO6554	CHADDS FORD DR			

*A,B = UNIMPROVED; C = GRADED & DRAINED; D,E = SOIL, GRAVEL, STONE; F,G = LOW TYPE BITUMINOUS
H,I = HIGH TYPE BITUMINOUS; J = CONCRETE; K = BRICK; L = BLOCK

STATE HIGHWAY ADMINISTRATION OF MARYLAND
HIGHWAY INFORMATION SERVICES DIVISION
DATA SUPPORT GROUP

STATE HIGHWAY LOCATION REFERENCE

COUNTY: PRINCE GEORGE'S
DISTRICT: 3
DATE: 12/31/09

ROUTE NUMBER: US 301 CONTINUED
INVENTORY DIRECTION: NORTH
ROUTE NAME: CRAIN HWY

STATE SYSTEM	FUNCTIONAL CLASS	MEDIAN TYPE	ACCESS CONTROL	NHS	MILEPOINT	MILEPOINT DESCRIPTION	MARKED LANES	SURFACE WIDTH/TYPE*	AADT
STATE PRIMARY	R RUR OPA	CURBED	NONE	NHS	01.170	CROSSOVER	7	84I	82,362
					01.170	TRAFFIC SIGNAL			
					01.170	TIMOTHY BRANCH DR			
					01.240	DRAINAGE - 36" RCP			
					01.337		6	72I	
					01.526		6	76I	
					01.580	CROSSOVER			
		POSITIVE BARRIER			01.980		6	72I	
					01.980	CROSSOVER			
					02.010	SPEED LIMIT 55 MPH			
		UNPROTECTED			02.117				
					02.150		5	60I	
					02.150	US 301 (SB/L)			
					02.450 CO164	SHORT CUT RD			
					02.450	CROSSOVER			
					02.460	MILE MARKER 29.0			
		POSITIVE BARRIER			02.550		3	48I	31,962
					02.550 MD 5	BRANCH AVE			
					02.585		4	48I	
					02.630 MD 5	BRANCH AVE			
					02.630	STRUC #16056			
					02.664	SALT DOME			
					02.671	DRAINAGE STRUC #16188X0			
					02.880	SPUR FR BRANDYWINE RD			
					02.900	SPUR TO MD 381			
	URB OPA	UNPROTECTED			02.930				
					02.930 CO599	BRANDYWINE RD			
					02.930 MD381	BRANDYWINE RD			
					02.930	CROSSOVER			
					02.930	TRAFFIC SIGNAL			
					02.960				
					02.960	SPUR TO MD 381			
					02.960	SPUR FR BRANDYWINE RD			
					03.140	NO NAME			
					03.250	CROSSOVER			

*A,B = UNIMPROVED; C = GRADED & DRAINED; D,E = SOIL, GRAVEL, STONE; F,G = LOW TYPE BITUMINOUS
H,I = HIGH TYPE BITUMINOUS; J = CONCRETE; K = BRICK; L = BLOCK

STATE HIGHWAY ADMINISTRATION OF MARYLAND
HIGHWAY INFORMATION SERVICES DIVISION
DATA SUPPORT GROUP

STATE HIGHWAY LOCATION REFERENCE

COUNTY: PRINCE GEORGE'S

DISTRICT: 3

DATE: 12/31/09

ROUTE NUMBER: US 301 CONTINUED

INVENTORY DIRECTION: NORTH

ROUTE NAME: CRAIN HWY

STATE SYSTEM	FUNCTIONAL CLASS	MEDIAN TYPE	ACCESS CONTROL	NHS	MILEPOINT	MILEPOINT DESCRIPTION	MARKED LANES	SURFACE WIDTH/TYPE*	AADT
STATE PRIMARY	R URB OPA	POSITIVE BARRIER	NONE	NHS	03.281		4	48I	31,962
					03.420	MILE MARKER 30.0			
					03.485	DRAINAGE STRUC #16189X0			
					03.620 CO2357	WILLIAMS DR			
					03.630	CROSSOVER			
					04.080 CO166	MISSOURI AVE			
					04.400 CO2716	CHELTENHAM DR			
					04.420	MILE MARKER 31.0			
					04.540 CO159	DYSON RD			
		UNPROTECTED			04.781				
					04.840	CROSSOVER			
					05.140	CROSSOVER			
					05.189	NO NAME			
					05.430	MILE MARKER 32.0			
					05.453	DRAINAGE STRUC #16194X0			
					05.620	CELL PHONE TOWER			
					05.768	SOUTHERN MD FARMERS MARKET			
					05.790	CROSSOVER			
					05.815	MARYLAND STATE WAREHOUSE			
					06.130 CO167	CHERRY TREE CROSSING RD			
					06.130	CROSSOVER			
					06.410 CO132	FRANK TIPPETT RD			
					06.410	TRAFFIC SIGNAL			
					06.410	CROSSOVER			
					06.438	MILE MARKER 33.0			
					06.640 CO4487	WESTWOOD DR			
					06.810 CO5487	BLACKSTONE AVE			
					06.810 CO135	OLD INDIAN HEAD RD			
					06.810	CROSSOVER			
					07.092	CONERSTONE PEACEFUL BBC.			
					07.270 CO4621	TIMBERLINE DR			
					07.270	CROSSOVER			
					07.332	MILE MARKER 34.0			
					07.570 CO4252	RHODENDA PL			
					07.800	CROSSOVER			

*A,B = UNIMPROVED; C = GRADED & DRAINED; D,E = SOIL,GRAVEL,STONE; F,G = LOW TYPE BITUMINOUS
H,I = HIGH TYPE BITUMINOUS; J = CONCRETE; K= BRICK; L = BLOCK

STATE HIGHWAY ADMINISTRATION OF MARYLAND
HIGHWAY INFORMATION SERVICES DIVISION
DATA SUPPORT GROUP

STATE HIGHWAY LOCATION REFERENCE

COUNTY: PRINCE GEORGE'S

DISTRICT: 3

DATE: 12/31/09

ROUTE NUMBER: US 301 CONTINUED

INVENTORY DIRECTION: NORTH

ROUTE NAME: CRAIN HWY

STATE SYSTEM	FUNCTIONAL CLASS	MEDIAN TYPE	ACCESS CONTROL	NHS	MILEPOINT	MILEPOINT DESCRIPTION	MARKED LANES	SURFACE WIDTH/TYPE*	AADT
STATE PRIMARY	R URB OPA	UNPROTECTED	NONE	NHS	07.923	SIGN: ROSARYVILLE	4	48I	31,962
					08.130 CO131	ROSARYVILLE RD			
					08.130 CO135	OLD INDIAN HEAD RD			
					08.130	CROSSOVER			
					08.130	TRAFFIC SIGNAL			
					08.480 CO3348	FAIRHAVEN AVE			
					08.480	CROSSOVER			
					08.480	TRAFFIC SIGNAL			
					08.656	CELL PHONE TOWER			
					08.656	CELL PHONE TOWER			
					08.690 CO136	TRUMPS HILL RD			
					08.690	CROSSOVER			
		POSITIVE BARRIER			09.110				
					09.110	CROSSOVER			
					09.430	MILE MARKER 36.0			
		UNPROTECTED			09.448				
					09.478	CALVERT BAPTIST CHURCH			
					09.580	SPUR TO HEATHERMORE BLVD			
		POSITIVE BARRIER			09.600				
					09.600 CO3923	HEATHERMORE BLVD			
					09.600	CROSSOVER			
					09.600	TRAFFIC SIGNAL			
					09.610	SPUR FR HEATHERMORE BLVD			
					09.730 CO3141	N MARLTON AVE			
					09.760 SR189	WEST MARLTON AVE			
					10.050 SR189	WEST MARLTON AVE			
					10.050	CROSSOVER			
					10.110	STRUC #16055 CHARLES BRANCH			
					10.200	SPUR FR S OSBOURNE RD			
		UNPROTECTED			10.220				
					10.220 CO137	S OSBORNE RD			
					10.220	TRAFFIC SIGNAL			
					10.220	CROSSOVER			
		POSITIVE BARRIER			10.257				
	RUR OPA				10.350				35,812

*A,B = UNIMPROVED; C = GRADED & DRAINED; D,E = SOIL, GRAVEL, STONE; F,G = LOW TYPE BITUMINOUS
H,I = HIGH TYPE BITUMINOUS; J = CONCRETE; K = BRICK; L = BLOCK

STATE HIGHWAY ADMINISTRATION OF MARYLAND
HIGHWAY INFORMATION SERVICES DIVISION
DATA SUPPORT GROUP

STATE HIGHWAY LOCATION REFERENCE

COUNTY: PRINCE GEORGE'S

DISTRICT: 3

DATE: 12/31/09

ROUTE NUMBER: US 301 CONTINUED

INVENTORY DIRECTION: NORTH

ROUTE NAME: CRAIN HWY

STATE SYSTEM	FUNCTIONAL CLASS	MEDIAN TYPE	ACCESS CONTROL	NHS	MILEPOINT	MILEPOINT DESCRIPTION	MARKED LANES	SURFACE WIDTH/TYPE*	AADT
STATE PRIMARY	R RUR OPA	POSITIVE BARRIER	NONE	NHS	10.350 MD382	CROOM RD	4	48I	35,812
					10.350	TRAFFIC SIGNAL			
					10.350	CROSSOVER			
		UNPROTECTED			10.400				
					10.430	MILE MARKER 37.0			
					10.700	CROSSOVER			
					10.760 CO4359	STURDEE DR			
					10.834	CELL PHONE TOWER			
					10.950 CO5575	LOANDA DR			
					11.030	SPUR FR CRAIN HWY			
		POSITIVE BARRIER			11.100				
					11.100 CO1212	OLD CRAIN HWY			
					11.100	CROSSOVER			
					11.110	SPUR TO CRAIN HWY			
					11.280	SASSCER LA			
					11.430	MILE MARKER 38.0			
					11.520	CROSSOVER			
					12.040	CROSSOVER			
					12.340 CO108	CROOM STATION RD			
		UNPROTECTED			12.357				
					12.650 CO109	CHEW RD			
		POSITIVE BARRIER			12.927				
					12.927	CROSSOVER			
					13.240 CO3519	CURTIS RD			
					13.280	CROSSOVER			
					13.450	R/R #CR 529 576 U			
					13.488	MAUDE SAVOY BROWN RD			
					13.640	MAUDE SAVOY BROWN RD			
					13.640	CROSSOVER			
					13.720	BEGIN BRIDGE			
					13.730	STRUC #16054 WESTERN BRANCH			
					13.750	END BRIDGE			
					13.850 MD976C	NO NAME			
					13.850	CROSSOVER			
					13.850	TRAFFIC SIGNAL			

*A,B = UNIMPROVED; C = GRADED & DRAINED; D,E = SOIL, GRAVEL, STONE; F,G = LOW TYPE BITUMINOUS
H,I = HIGH TYPE BITUMINOUS; J = CONCRETE; K = BRICK; L = BLOCK

STATE HIGHWAY ADMINISTRATION OF MARYLAND
HIGHWAY INFORMATION SERVICES DIVISION
DATA SUPPORT GROUP

STATE HIGHWAY LOCATION REFERENCE

COUNTY: PRINCE GEORGE'S

DISTRICT: 3

DATE: 12/31/09

ROUTE NUMBER: US 301 CONTINUED

INVENTORY DIRECTION: NORTH

ROUTE NAME: CRAIN HWY

STATE SYSTEM	FUNCTIONAL CLASS	MEDIAN TYPE	ACCESS CONTROL	NHS	MILEPOINT	MILEPOINT DESCRIPTION	MARKED LANES	SURFACE WIDTH/TYPE*	AADT
STATE PRIMARY	R RUR OPA	POSITIVE BARRIER	NONE	NHS	13.940 RP301- 6	RAMP 6 FR MD 4 EB TO US 301 SB	4	48I	35,812
					13.950 RP301- 4	RAMP 4 FR US 301 NB TO MD 4 EB			
					13.970 RP301- 5	RAMP 5 FR US 301 SB TO MD 4 EB			
					14.040 RP301- 3	RAMP 3 FR MD 4 EB TO US 301 NB			
	URB OPA				14.100				41,312
					14.100 MD 4	PENNSYLVANIA AVE			
					14.100	STRUC #16097			
					14.150 RP301- 7	RAMP 7 FR MD 4 WB TO US 301 SB			
					14.170				
					14.170 RP301- 1	RAMP 1 FR US 301 NB TO MD 4 WB			
					14.240 RP301- 8	RAMP 8 FR US 301 SB TO MD 4 WB			
					14.260 RP301- 2	RAMP 2 FR MD 4 WB TO US 301 NB			
					14.340 CO4277	CHRYSLER DR			
					14.340 CO3799	CHEVY DR			
					14.340	CROSSOVER			
					14.340	TRAFFIC SIGNAL			
					14.430	MILE MARKER 41.0			
					14.600 CO5036	DEPOT LA			
					14.642	DRAINAGE STRUC #16202X0			
					14.780	SPUR TO MARLBORO PIKE			
					14.780	SPUR FR MD 725			
					14.810 CO4025	MARLBORO PIKE			
					14.810 MD725	MARLBORO PIKE			
					14.810	CROSSOVER			
					14.810	TRAFFIC SIGNAL			
					14.830	SPUR FR MARLBORO PIKE			
					14.830	SPUR TO MD 725			
					14.960 OP4261	PEERLESS AVE			
					15.340	CROSSOVER			
					15.610	CROSSOVER			
					15.610	NO NAME			
					15.960	DANEBOWER RD			
					16.050	SPUR TO VILLAGE DR			
					16.060 CO3199	VILLAGE DR W			
					16.060	CROSSOVER			

*A,B = UNIMPROVED; C = GRADED & DRAINED; D,E = SOIL,GRAVEL,STONE; F,G = LOW TYPE BITUMINOUS
H,I = HIGH TYPE BITUMINOUS; J = CONCRETE; K= BRICK; L = BLOCK

STATE HIGHWAY ADMINISTRATION OF MARYLAND
HIGHWAY INFORMATION SERVICES DIVISION
DATA SUPPORT GROUP

STATE HIGHWAY LOCATION REFERENCE

COUNTY: PRINCE GEORGE'S
DISTRICT: 3
DATE: 12/31/09

ROUTE NUMBER: US 301 CONTINUED
INVENTORY DIRECTION: NORTH
ROUTE NAME: CRAIN HWY

STATE SYSTEM	FUNCTIONAL CLASS	MEDIAN TYPE	ACCESS CONTROL	NHS	MILEPOINT	MILEPOINT DESCRIPTION	MARKED LANES	SURFACE WIDTH/TYPE*	AADT
STATE PRIMARY	R URB OPA	POSITIVE BARRIER	NONE	NHS	16.060	TRAFFIC SIGNAL	4	48I	41,312
					16.080	SPUR FR VILLAGE DR			
					16.388	MSP WEIGH STATION (SB/L)			
					16.388	MSP WEIGH STATION (NB/L)			
					16.424	CROSSOVER			
					16.850	CO115 SWANSON RD			
					16.850	CROSSOVER			
					16.850	BEECH TREE PKWY			
					17.320	SPUR FR LEELAND RD			
		UNPROTECTED			17.350				
					17.350	CO103 LEELAND RD S			
					17.350	CROSSOVER			
					17.350	TRAFFIC SIGNAL			
					17.370	SPUR TO LEELAND RD			
					17.430	MILE MARKER 44.0			
					17.810	CROSSOVER			
					18.192	NO NAME			
		POSITIVE BARRIER			18.323				
		UNPROTECTED			18.391				
		POSITIVE BARRIER			18.586				
		UNPROTECTED			18.670				
					18.670	CO102 CLAGETT LANDING RD			
					18.670	CROSSOVER			
					18.820	CO4639 TRADE ZONE AVE			
					18.820	CO2003 CLAGETT LANDING RD SPUR			
					18.820	CROSSOVER			
					18.820	TRAFFIC SIGNAL			
					18.840	SPUR TO TRADE ZONE AVE			
					19.020				48,512
					19.020	CO1914 QUEEN ANNE RD			
					19.020	CROSSOVER			
		POSITIVE BARRIER			19.196				
					19.350	CROSSOVER			
					19.562	PLEASENT COLONY DR			
					19.562	MD976B NO NAME			

*A,B = UNIMPROVED; C = GRADED & DRAINED; D,E = SOIL, GRAVEL, STONE; F,G = LOW TYPE BITUMINOUS
H,I = HIGH TYPE BITUMINOUS; J = CONCRETE; K = BRICK; L = BLOCK

STATE HIGHWAY ADMINISTRATION OF MARYLAND
HIGHWAY INFORMATION SERVICES DIVISION
DATA SUPPORT GROUP

STATE HIGHWAY LOCATION REFERENCE

COUNTY: PRINCE GEORGE'S
DISTRICT: 3
DATE: 12/31/09

ROUTE NUMBER: US 301 CONTINUED
INVENTORY DIRECTION: NORTH
ROUTE NAME: CRAIN HWY

STATE SYSTEM	FUNCTIONAL CLASS	MEDIAN TYPE	ACCESS CONTROL	NHS	MILEPOINT	MILEPOINT DESCRIPTION	MARKED LANES	SURFACE WIDTH/TYPE*	AADT
STATE PRIMARY	R URB OPA	POSITIVE BARRIER	PARTIAL	NHS	19.910		4	48I	48,512
					19.950 MD978B	OLD CENTRAL AVE			
					20.050 RP301- 5	RAMP 5 FR US 301 SB TO MD 214 EB			
					20.070 RP301- 3	RAMP 3 FR MD 214 EB TO US 301 NB			
					20.090				50,622
					20.090 MD214	CENTRAL AVE			
					20.090	STRUC #16103			
					20.090	STRUC #16104			
					20.100 RP301- 7	RAMP 7 FR MD 214 WB TO US 301 SB			
					20.130 RP301- 1	RAMP 1 FR US 301 NB TO MD 214 WB			
					20.180 RP301- 8	RAMP 8 FR US 301 SB TO MD 214 WB			
					20.280 RP301- 2	RAMP 2 FR MD 214 WB TO US 301 NB			
			NONE		20.421				
					20.430	MILE MARKER 47.0			
					20.530 MU2131	PENNSBURY DR			
					20.530 CO6704	MT NEBO WAY			
					20.560	SIGN: BOWIE			
					20.660 MU2098	PATRIOT LA			
					20.710 CO5706	FEDERAL HILL CT			
					20.820 MU2170	POINTER RIDGE DR			
					20.820	TRAFFIC SIGNAL			
					20.820	CROSSOVER			
					20.820	SIGN: WELCOME TO BOWIE			
					21.020 CO590	OLD MITCHELLVILLE RD			
					21.050 CO6340	PEACH ST			
					21.310				59,342
					21.310 CO3643	QUEEN ANNE BRIDGE RD			
					21.310 CO 73	MITCHELLVILLE RD			
					21.310	TRAFFIC SIGNAL			
					21.310	CROSSOVER			
					21.418	MILE MARKER 48			
					21.830	CROSSOVER			
					22.010 MU1915	MOUNT OAK RD			
					22.166	DRAINAGE STRUC #16205X0			
					22.230		5	60I	

*A,B = UNIMPROVED; C = GRADED & DRAINED; D,E = SOIL, GRAVEL, STONE; F,G = LOW TYPE BITUMINOUS
H,I = HIGH TYPE BITUMINOUS; J = CONCRETE; K = BRICK; L = BLOCK

STATE HIGHWAY ADMINISTRATION OF MARYLAND
HIGHWAY INFORMATION SERVICES DIVISION
DATA SUPPORT GROUP

STATE HIGHWAY LOCATION REFERENCE

COUNTY: PRINCE GEORGE'S

DISTRICT: 3

DATE: 12/31/09

ROUTE NUMBER: US 301 CONTINUED

INVENTORY DIRECTION: NORTH

ROUTE NAME: CRAIN HWY

STATE SYSTEM	FUNCTIONAL CLASS	MEDIAN TYPE	ACCESS CONTROL	NHS	MILEPOINT	MILEPOINT DESCRIPTION	MARKED LANES	SURFACE WIDTH/TYPE*	AADT
STATE PRIMARY	R URB OPA	POSITIVE BARRIER UNPROTECTED	NONE	NHS	22.230	CROSSOVER	5	60I	59,342
					22.516				
					22.630	SPUR FR EXCALIBUR RD			
					22.650 CO104	MILL BRANCH RD			
					22.650 MU611	EXCALIBUR RD			
					22.650	CROSSOVER			
					22.650	TRAFFIC SIGNAL			
					22.670	SPUR TO EXCALIBUR RD			
					22.800	SPEED LIMIT 50 MPH			
					22.920 OP319	NO NAME			
					22.951	DRAINAGE STRUC #16206X0			
					22.960		6	72I	
					23.130	SPUR FR MD 197			
					23.150				47,862
					23.150 MD197	COLLINGTON RD			
					23.150	CROSSOVER			
					23.150	TRAFFIC SIGNAL			
					23.190	SPUR TO MD 197			
		POSITIVE BARRIER			23.360		5	60I	
					23.360 MU855	HERITAGE BLVD			
					23.360	TRAFFIC SIGNAL			
					23.360 CO6232	BALL PARK RD			
					23.360	CROSSOVER			
					23.550		4	48I	
					23.550 MD 3F	GOVERNOR BRIDGE RD			
					23.550 MU1015	HARBOUR WAY			
					23.550	TRAFFIC SIGNAL			
					23.550	CROSSOVER			
		UNPROTECTED			23.631				
	U				23.650	IN CORP LMTS BOWIE			
					23.660 RP595- 4	RAMP 4 FR US 301 NB TO IS 595 EB			
	R				23.720	OUT CORP LMTS BOWIE			
		POSITIVE BARRIER			23.730				
					23.760 RP595- 6	RAMP 6 FR IS 595 EB TO US 301 SB			
					23.920 RP595- 3	RAMP 3 FR RAMP 6 (FR IS 595 EB) TO MD 3			

*A,B = UNIMPROVED; C = GRADED & DRAINED; D,E = SOIL, GRAVEL, STONE; F,G = LOW TYPE BITUMINOUS
H,I = HIGH TYPE BITUMINOUS; J = CONCRETE; K = BRICK; L = BLOCK

STATE HIGHWAY ADMINISTRATION OF MARYLAND
HIGHWAY INFORMATION SERVICES DIVISION
DATA SUPPORT GROUP

STATE HIGHWAY LOCATION REFERENCE

COUNTY: PRINCE GEORGE'S

DISTRICT: 3

DATE: 12/31/09

ROUTE NUMBER: US 301 CONTINUED

INVENTORY DIRECTION: NORTH

ROUTE NAME: CRAIN HWY

STATE SYSTEM	FUNCTIONAL CLASS	MEDIAN TYPE	ACCESS CONTROL	NHS	MILEPOINT	MILEPOINT DESCRIPTION	MARKED LANES	SURFACE WIDTH/TYPE*	AADT
STATE PRIMARY	R URB OPA	POSITIVE BARRIER UNPROTECTED	NONE	NHS	23.920	STRUC #16229	4	48I	47,862
					23.930				
					23.930 RP595- 5	RAMP 5 FR US 301 SB TO IS 595 EB			
					24.010 IS595	JOHN HANSON HWY			
					24.010	STRUC #16234			
					24.010	EXIT #13			
					24.010 MD 3	CRAIN HWY (AHEAD)			
					24.010	BEG X-REF W/ IS 595			
					25.280	ANNE ARUNDEL CO/L			

*A,B = UNIMPROVED; C = GRADED & DRAINED; D,E = SOIL, GRAVEL, STONE; F,G = LOW TYPE BITUMINOUS
H,I = HIGH TYPE BITUMINOUS; J = CONCRETE; K = BRICK; L = BLOCK