

2010

Calendar Year

HIGHWAY LOCATION REFERENCE

ALL INTERSECTIONS

Data as of December 31, 2010

CAROLINE

COUNTY

SHA DISTRICT #2

CO




CAROLINE COUNTY HIGHWAY LOCATION REFERENCE 2010

Prepared by the

Maryland Department of Transportation
STATE HIGHWAY ADMINISTRATION
HIGHWAY INFORMATION SERVICES DIVISION

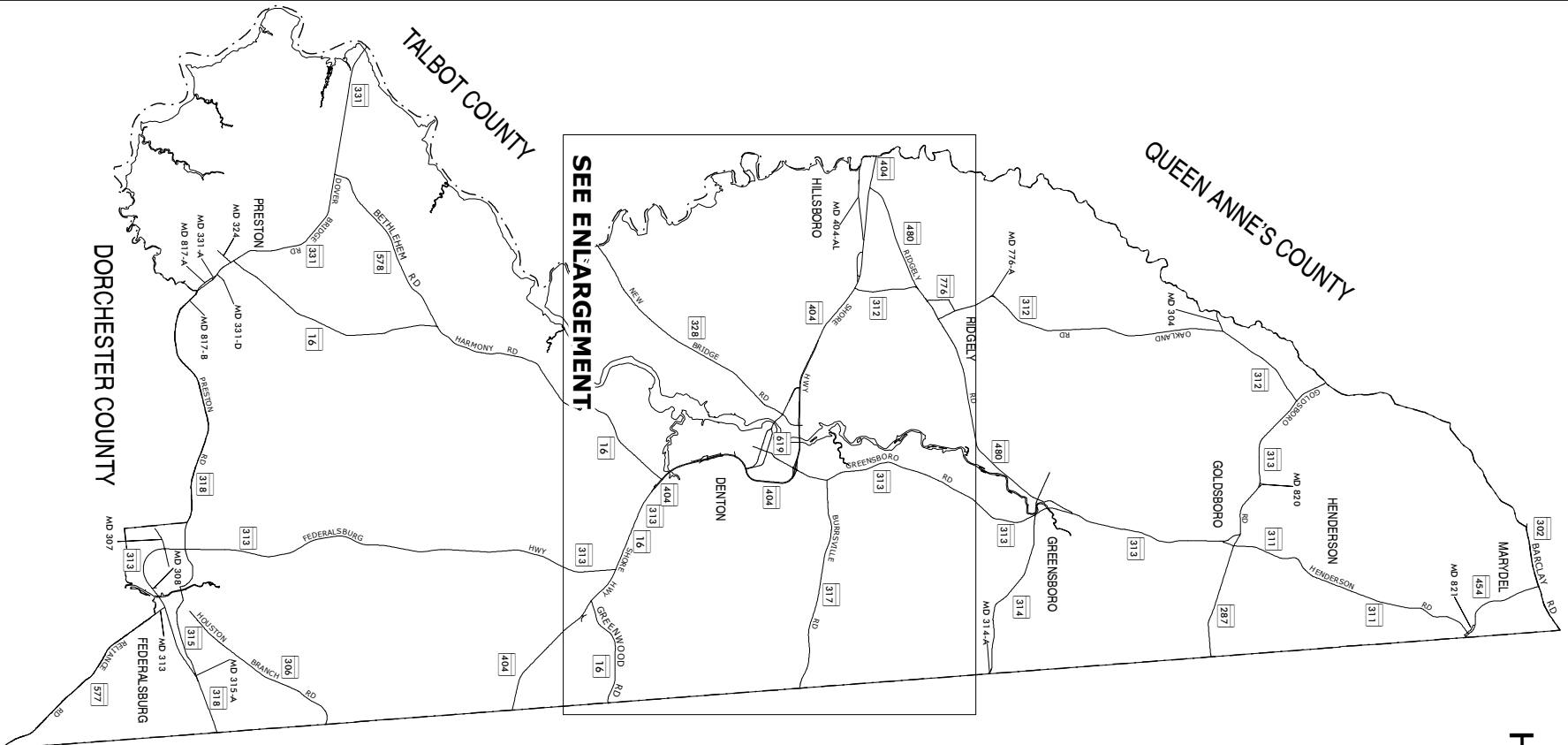


Data as of December 31, 2010



DELAWARE

SEE ENLARGEMENT,



STATEWIDE GRID MAP KEY

E16A	E15D	E16C		
F16A	F15D	F16C		
G16A	G15D	G16C		
H16A	H15D	H16C		
I16A	I15D	I16C		
J16A	J15D	J16C		
K16A	K15D	K16C		
L16A	L15D	L16C		
M16A	M15D	M16C		
N16A	N15D	N16C		
O16A	O15D	O16C		
P16A	P15D	P16C		
Q16A	Q15D	Q16C		
R16A	R15D	R16C		
S16A	S15D	S16C		
T16A	T15D	T16C		
U16A	U15D	U16C		
V16A	V15D	V16C		
W16A	W15D	W16C		
X16A	X15D	X16C		
Y16A	Y15D	Y16C		
Z16A	Z15D	Z16C		

- LEGEND**
- Interstate Highway
 - US Highway
 - State Highway

The information in these maps is provided as a public service by the Maryland State Highway Administration (MSHA).

NOTICE

Restiction of Liability:
MSHA makes no claims, promises or guarantees about the accuracy, completeness, or adequacy of the contents of these maps and expressly disclaims liability for any errors and omissions in the contents of these documents. For more detailed maps, please contact Kevin Powers of the Highway Information Services Division at 410-545-5918 or by email at kpowers@sha.state.md.us.

CAROLINE COUNTY ENLARGEMENT HIGHWAY LOCATION REFERENCE 2010

Prepared by the
Maryland Department of Transportation
STATE HIGHWAY ADMINISTRATION
HIGHWAY INFORMATION SERVICES DIVISION



Data as of December 31, 2010

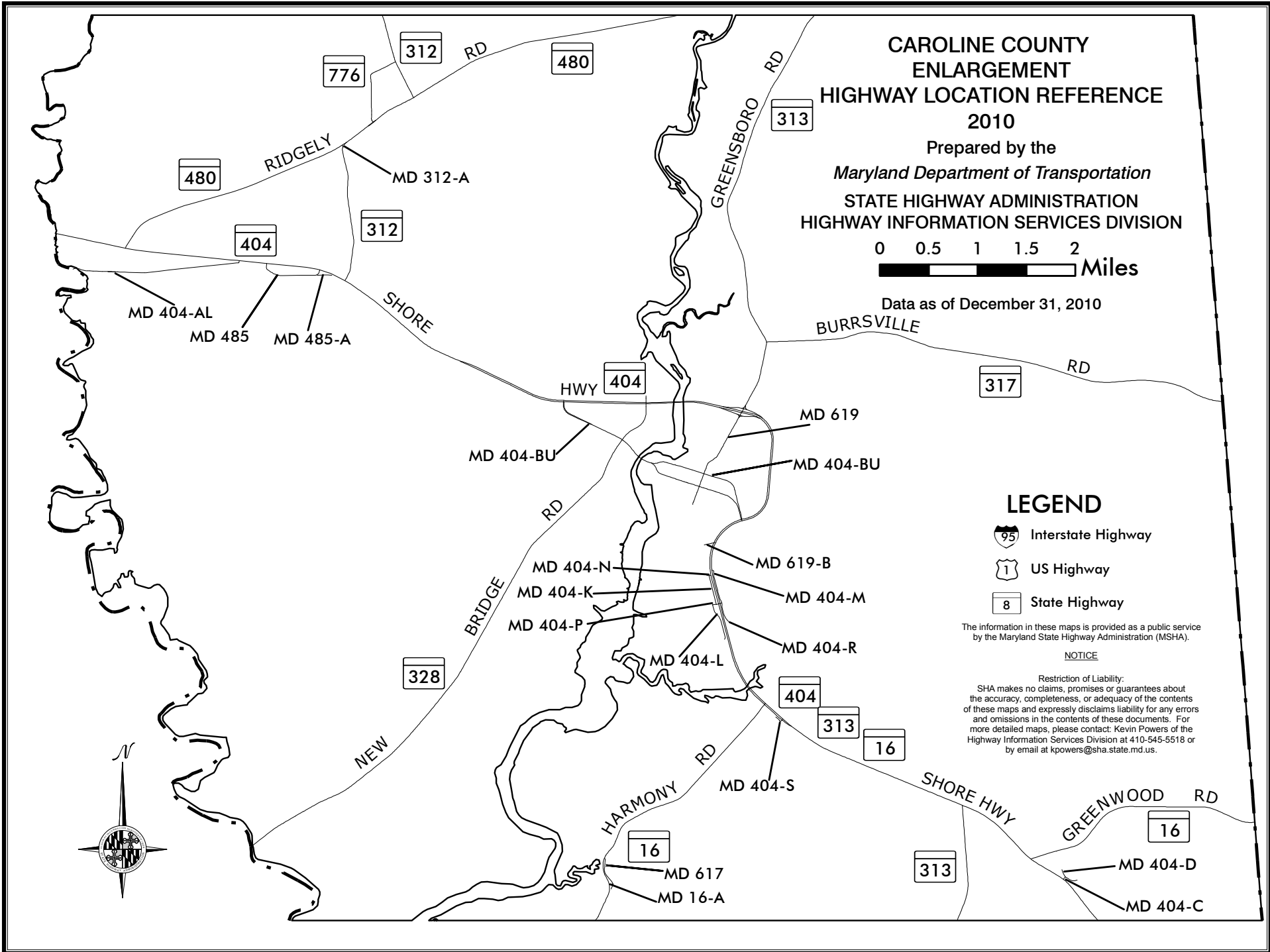
LEGEND

-  Interstate Highway
-  US Highway
-  State Highway

The information in these maps is provided as a public service by the Maryland State Highway Administration (MSHA).

NOTICE

Restriction of Liability:
SHA makes no claims, promises or guarantees about the accuracy, completeness, or adequacy of the contents of these maps and expressly disclaims liability for any errors and omissions in the contents of these documents. For more detailed maps, please contact: Kevin Powers of the Highway Information Services Division at 410-545-5518 or by email at kpowers@sha.state.md.us.



ROUTE ALERT LIST

CAROLINE COUNTY

MD 331-D, Payne Rd - Previously indicated as maintained by Caroline County, it is determined Payne Road, from MD 331 in Preston to the beginning of County maintenance at milepoint 0.21 is maintained by SHA. The route number "MD 331-D" is assigned to this road section.

MARYLAND STATE HIGHWAY ADMINISTRATION
HIGHWAY INFORMATION SERVICES DIVISION
STATE MAINTAINED HIGHWAYS ON THE NATIONAL HIGHWAY SYSTEM
AS OF DECEMBER 31, 2010

COUNTY: CAROLINE

ROUTE	MAINLINE	BEG DESCRIPTION	END DESCRIPTION	NHS TYPE
MD 404	MAINLINE	0.000	17.370	DELAWARE ST/L
		QUEEN ANNES CO/L		NHS SYSTEM

STATE HIGHWAY ADMINISTRATION OF MARYLAND
HIGHWAY INFORMATION SERVICES DIVISION
DATA SUPPORT GROUP

STATE HIGHWAY LOCATION REFERENCE

COUNTY: CAROLINE
DISTRICT: 2
DATE: 12/31/10

ROUTE NUMBER: MD 16
INVENTORY DIRECTION: NORTH
ROUTE NAME: HARMONY RD

STATE SYSTEM	FUNCTIONAL CLASS	MEDIAN TYPE	ACCESS CONTROL	NHS	MILEPOINT	MILEPOINT DESCRIPTION	MARKED LANES	SURFACE WIDTH/TYPE*	AADT
					00.000	DORCHESTER CO/L			
					00.000	SEE MD 331			
STATE SECONDARY	U RUR MAJ COLL	NONE (UNDIV)	NONE	NOT NHS	01.100		2	24I	1,490
					01.100 MD331	MAIN ST			
					01.100	END X-REF W/ MD 331			
					01.100	STOP SIGN			
					01.140		2	22I	
					01.180 MU 15	CAR O LIN CT			
	R				01.280	OUT CORP LMTS PRESTON			
					01.290	SPEED LIMIT 50 MPH			
					02.240 CO203	BRUNKHORST RD			
					02.260	SPUR TO & FR BRUNKHORST RD			
					02.292	SIGN: WELCOME TO JONESTOWN			
					02.350	SPEED LIMIT 30 MPH			
					02.370 CO387	KLEIN ST			
					02.615	JONESTOWN COMMUNITY PARK			
					02.650 CO385	NELPINE RD			
					02.740 OP 46	JONESTOWN RD			
					02.798	FARMER MEMORIAL CHURCH			
					02.830	SPEED LIMIT 50 MPH			
					02.980 CO201	PAYNE RD			
					03.330 CO202	GADOW RD			
					03.740	CARROLL RD			
					04.090				2,080
					04.090 CO166	GROVE RD			
					04.170 CO178	RICHARDSON RD			
					04.942	CEMETARY			
					04.960 CO177	COLLINS RD			
					05.020 CO459	AUCTION RD			
					05.870	SPEED LIMIT 40 MPH			
					06.013	SIGN: HARMONY			
					06.030	SPEED LIMIT 30 MPH			
					06.180 CO106	GRIFFITH RD			
					06.210	SPUR FR MD 578			
					06.220				3,630

*A,B = UNIMPROVED; C = GRADED & DRAINED; D,E = SOIL, GRAVEL, STONE; F,G = LOW TYPE BITUMINOUS
H,I = HIGH TYPE BITUMINOUS; J = CONCRETE; K = BRICK; L = BLOCK

STATE HIGHWAY ADMINISTRATION OF MARYLAND
HIGHWAY INFORMATION SERVICES DIVISION
DATA SUPPORT GROUP

STATE HIGHWAY LOCATION REFERENCE

COUNTY: CAROLINE

DISTRICT: 2

DATE: 12/31/10

ROUTE NUMBER: MD 16 CONTINUED

INVENTORY DIRECTION: NORTH

ROUTE NAME: HARMONY RD

STATE SYSTEM	FUNCTIONAL CLASS	MEDIAN TYPE	ACCESS CONTROL	NHS	MILEPOINT	MILEPOINT DESCRIPTION	MARKED LANES	SURFACE WIDTH/TYPE*	AADT
STATE SECONDARY	R RUR MAJ COLL	NONE (UNDIV)	NONE	NOT NHS	06.220 MD578	BETHLEHEM RD	2	22I	3,630
					06.240 CO489	GILPIN POINT RD			
					06.340	HARMONY PARK			
					06.390	SPEED LIMIT 40 MPH			
					06.530	SPEED LIMIT 50 MPH			
					06.710	STRUC #5010 FOWLING CREEK			
					06.750 CO175	NAGEL RD			
					07.018	WILLOW OAK WAY			
					07.233	DRAINAGE STRUC #05029X0			
					07.420 CO174	WILKINS BRANCH RD			
					07.690	DRAINAGE STRUC #05030X0			
					08.020 CO161	PINETOWN RD			
					08.190	TODDS WHARF RD			
					08.770	DRAINAGE STRUC #05022X0			
					09.290				4,320
					09.290 CO163	AMERICAN CORNER RD			
					09.290 CO160	TWO JOHNS RD			
					09.800	LOGANS WOODS DR			
					10.150 MD 16A	BEAUCHAMP BRANCH RD			
					10.330	DRAINAGE STRUC #05021X0			
					10.350	DRAINAGE STRUC #05020X0			
					10.430 MD617	NO NAME			
					10.440	STRUC #5001 LAKE WILLISTON			
					10.460 CO131	WILLISTON RD			
					10.640	LAKE DR			
					11.170 CO149	DETOUR RD			
					11.470 CO139	TOWERS RD			
					11.940 CO130	PEALIQUOR RD			
					12.200 CO141	HIGNUTT RD			
					12.477	DRAINAGE STRUC #05031X0			
					12.656	WATTS CREEK LN			
					12.750	DRAINAGE			
					12.760 CO372	DOUBLE HILLS RD (AHEAD)			
					12.760 MD404	SHORE HWY			
					12.760	TRAFFIC SIGNAL			

*A,B = UNIMPROVED; C = GRADED & DRAINED; D,E = SOIL, GRAVEL, STONE; F,G = LOW TYPE BITUMINOUS
H,I = HIGH TYPE BITUMINOUS; J = CONCRETE; K = BRICK; L = BLOCK

STATE HIGHWAY LOCATION REFERENCE

COUNTY: CAROLINE
DISTRICT: 2
DATE: 12/31/10

ROUTE NUMBER: MD 16 CONTINUED

INVENTORY DIRECTION: NORTH

ROUTE NAME: HARMONY RD

STATE SYSTEM	FUNCTIONAL CLASS	MEDIAN TYPE	ACCESS CONTROL	NHS	MILEPOINT	MILEPOINT DESCRIPTION	MARKED LANES	SURFACE WIDTH/TYPE*	AADT
STATE SECONDARY	R RUR MAJ COLL	NONE (UNDIV)	NONE	NOT NHS	12.760	BEG X-REF W/ MD 404	2	22I	4,320
					15.930				2,040
NAME: GREENWOOD RD					15.930	MD404			
					15.930	CO143			
					15.930	STOP SIGN			
					15.930	END X-REF W/ MD 404			
					15.940	SPUR FR MD 404			
					16.200	CO128			
					16.242	DRAINAGE			
					16.540	DRAINAGE			
					16.850				1,790
					16.850	CO125			
					16.995	DRAINAGE			
					17.204	NO NAME (PVT)			
					17.585	DRAINAGE			
					17.917	DRAINAGE STRUC #05032X0			
					18.020	OP 12			
					18.430	CO127			
					18.430	LIDEN SCHOOL RD			
					18.430	DELAWARE ST/L			
					18.430	HOG RANGE RD (DELAWARE MAINT)			

ROUTE NUMBER: MD 16A

INVENTORY DIRECTION: EAST

ROUTE NAME: BEAUCHAMP BRANCH RD

STATE SYSTEM	FUNCTIONAL CLASS	MEDIAN TYPE	ACCESS CONTROL	NHS	MILEPOINT	MILEPOINT DESCRIPTION	MARKED LANES	SURFACE WIDTH/TYPE*	AADT
STATE SECONDARY	R RUR LOCAL	NONE (UNDIV)	NONE	NOT NHS	00.000		2	24I	1,499
					00.000	MD 16			
					00.000	HARMONY RD			
					00.040	STOP SIGN			
					00.040	MD617			
					00.040	NO NAME			
					00.040	CO145			
						BEAUCHAMP BRANCH RD (AHEAD)			

STATE HIGHWAY ADMINISTRATION OF MARYLAND
HIGHWAY INFORMATION SERVICES DIVISION
DATA SUPPORT GROUP

STATE HIGHWAY LOCATION REFERENCE

COUNTY: CAROLINE
DISTRICT: 2
DATE: 12/31/10

ROUTE NUMBER: MD 287
INVENTORY DIRECTION: EAST
ROUTE NAME: OLD LINE RD

STATE SYSTEM	FUNCTIONAL CLASS	MEDIAN TYPE	ACCESS CONTROL	NHS	MILEPOINT	MILEPOINT DESCRIPTION	MARKED LANES	SURFACE WIDTH/TYPE*	AADT
STATE SECONDARY	U RUR MAJ COLL	NONE (UNDIV)	NONE	NOT NHS	00.000		2	20I	1,992
					00.000 MD313	GOLDSBORO RD			
					00.000 CO 33	MEEKS RD			
					00.000	IN CORP LIMITS OF GOLDSBORO			
					00.018	SPEED LIMIT 30 MPH			
					00.033	GOLDSBORO VFD			
					00.040	BASKETBALL COURT			
					00.060		2	24I	
					00.290		2	22I	2,042
					00.290 MD311	MAIN ST			
					00.290	STOP SIGN			
					00.310 MU 22	RAILROAD AVE #2			
	R				00.380	OUT CORP LMTS GOLDSBORO			
					00.410 CO262	FAIRHAVEN LA			
					00.451	SIGN: WELCOME TO GOLDSBORO			
					00.586	SPEED LIMIT 50 MPH			
					00.845	STRUC #0503200 BROADWAY BRANCH			
					00.964	DRAINAGE 36" CMP			
					01.062	DRAINAGE STRUC #05033X0			
NAME: SANDTOWN RD					01.310 CO 31	JACKSON LA			
					01.477	DRAINAGE STRUC #05034X0			
					01.810	BEGIN BRIDGE			
					01.830	STRUC #5002 CHOPTANK RIVER			
					01.850	END BRIDGE			
					02.040 CO 48	JARRELL RD			
					02.650 CO 49	BRIGHT RD			
					02.849	CHILLYBLEAK LN			
					02.880	DELAWARE ST/L			

ROUTE NUMBER: MD 302
INVENTORY DIRECTION: EAST
ROUTE NAME: BARCLAY RD

STATE SYSTEM	FUNCTIONAL CLASS	MEDIAN TYPE	ACCESS CONTROL	NHS	MILEPOINT	MILEPOINT DESCRIPTION	MARKED LANES	SURFACE WIDTH/TYPE*	AADT
STATE SECONDARY	R RUR MAJ COLL	NONE (UNDIV)	NONE	NOT NHS	00.000		2	22I	2,972

*A,B = UNIMPROVED; C = GRADED & DRAINED; D,E = SOIL, GRAVEL, STONE; F,G = LOW TYPE BITUMINOUS
H,I = HIGH TYPE BITUMINOUS; J = CONCRETE; K = BRICK; L = BLOCK

STATE HIGHWAY LOCATION REFERENCE

COUNTY: CAROLINE
DISTRICT: 2
DATE: 12/31/10

ROUTE NUMBER: MD 302 CONTINUED

INVENTORY DIRECTION: EAST

ROUTE NAME: BARCLAY RD

STATE SYSTEM	FUNCTIONAL CLASS	MEDIAN TYPE	ACCESS CONTROL	NHS	MILEPOINT	MILEPOINT DESCRIPTION	MARKED LANES	SURFACE WIDTH/TYPE*	AADT
STATE SECONDARY	R RUR MAJ COLL	NONE (UNDIV)	NONE	NOT NHS	00.000	QUEEN ANNES CO/L	2	22I	2,972
					00.000	SIGN: WELCOME TO CAROLINE COUNTY			
					00.080				3,822
					00.080 CO390	WOODYARD RD (QA CO)			
					00.330 CO 57	DUHAMEL CORNER RD (QA CO)			
					00.940 CO388	TEMPLEVILLE RD			
					00.960	SPEED LIMIT 40 MPH			
					00.960	CEMETERY			
					01.122	SIGN: TEMPLEVILLE			
					01.150	SPEED LIMIT 30 MPH			
	U				01.200	IN CORP LMTS TEMPLEVILLE			
					01.200 MU 20	PETERS CORNER RD (QA CO)			
					01.310	TEMPLEVILLE POST OFFICE 21670			
					01.450				1,472
					01.450 MD454	CROWN STONE RD			
					01.490 MU 10	BEAR POND RD (QA CO)			
	R				01.640	OUT CORP LMTS TEMPLEVILLE			
					01.670	SPEED LIMIT 40 MPH			
					01.705	SIGN: TEMPLEVILLE			
					01.810	SPEED LIMIT 50 MPH			
					01.900	STRUC #5021 BEAVER DAM DITCH			
					02.388	DRAINAGE STRUC #05001X0			
					02.560	DELAWARE ST/L			

ROUTE NUMBER: MD 304

INVENTORY DIRECTION: EAST

ROUTE NAME: BRIDGETOWN RD

STATE SYSTEM	FUNCTIONAL CLASS	MEDIAN TYPE	ACCESS CONTROL	NHS	MILEPOINT	MILEPOINT DESCRIPTION	MARKED LANES	SURFACE WIDTH/TYPE*	AADT
STATE SECONDARY	R RUR MAJ COLL	NONE (UNDIV)	NONE	NOT NHS	00.000		2	20I	3,550
					00.000	QUEEN ANNES CO/L			
					00.000	STRUC #5018 MASON BRANCH			
					00.020	SPEED LIMIT 30 MPH			
					00.187	SIGN: BRIDGETOWN			
					00.310 CO 16	CUTOFF RD			

*A,B = UNIMPROVED; C = GRADED & DRAINED; D,E = SOIL,GRAVEL,STONE; F,G = LOW TYPE BITUMINOUS
H,I = HIGH TYPE BITUMINOUS; J = CONCRETE; K= BRICK; L = BLOCK

STATE HIGHWAY ADMINISTRATION OF MARYLAND
HIGHWAY INFORMATION SERVICES DIVISION
DATA SUPPORT GROUP

STATE HIGHWAY LOCATION REFERENCE

COUNTY: CAROLINE
DISTRICT: 2
DATE: 12/31/10

ROUTE NUMBER: MD 304 CONTINUED

INVENTORY DIRECTION: EAST

ROUTE NAME: BRIDGETOWN RD

STATE SYSTEM	FUNCTIONAL CLASS	MEDIAN TYPE	ACCESS CONTROL	NHS	MILEPOINT	MILEPOINT DESCRIPTION	MARKED LANES	SURFACE WIDTH/TYPE*	AADT
STATE SECONDARY	R RUR MAJ COLL	NONE (UNDIV)	NONE	NOT NHS	00.465	STOP SIGN	2	20I	3,550
					00.480 MD312	OAKLAND RD			
					00.480 CO 37	BRIDGETOWN RD (AHEAD)			
					00.480	STOP SIGN			

ROUTE NUMBER: MD 306

INVENTORY DIRECTION: EAST

ROUTE NAME: HOUSTON BRANCH RD

STATE SYSTEM	FUNCTIONAL CLASS	MEDIAN TYPE	ACCESS CONTROL	NHS	MILEPOINT	MILEPOINT DESCRIPTION	MARKED LANES	SURFACE WIDTH/TYPE*	AADT
STATE SECONDARY	R RUR MINOR COLL	NONE (UNDIV)	NONE	NOT NHS	00.000		2	22I	1,420
					00.000 MU 82	E CENTRAL AVE (BACK)			
					00.000	OUT CORP LMTS FEDERALSBURG			
					00.005	SIGN: BEGIN STATE MAINTENANCE			
					00.072	CEMETERY			
					00.160	SPEED LIMIT 30 MPH			
					00.180 CO482	PATRICIA CT			
					00.181	IDYLWILD W.M.A.			
					00.240	CHURCH OF THE NAZARENE			
					00.270 OP 37	ROSE ST			
					00.340 CO367	WILLIAMS ST			
					00.370	TANYARD BRANCH DR			
					00.460	WILLIAM			
					00.520 OP 38	WILLIN LA			
					00.600	JEFFERSON POND RD			
					00.690	SPEED LIMIT 50 MPH			
					01.080	BRIGGS LA			
					01.170				280
					01.170 CO221	LIBERTY CHURCH RD			
					01.725	DRAINAGE STRUC #05010X0			
					02.500 CO219	WHITE RD			
					02.695	IDYLWILD W.M.A.			
					03.110	STRUC #5031 HOUSTON BRANCH			
					03.210 CO218	TURNER RD			
					03.920 CO216	HRYNKO RD			

*A,B = UNIMPROVED; C = GRADED & DRAINED; D,E = SOIL, GRAVEL, STONE; F,G = LOW TYPE BITUMINOUS
H,I = HIGH TYPE BITUMINOUS; J = CONCRETE; K = BRICK; L = BLOCK

STATE HIGHWAY LOCATION REFERENCE

COUNTY: CAROLINE
DISTRICT: 2
DATE: 12/31/10

ROUTE NUMBER: MD 306 CONTINUED

INVENTORY DIRECTION: EAST

ROUTE NAME: HOUSTON BRANCH RD

STATE SYSTEM	FUNCTIONAL CLASS	MEDIAN TYPE	ACCESS CONTROL	NHS	MILEPOINT	MILEPOINT DESCRIPTION	MARKED LANES	SURFACE WIDTH/TYPE*	AADT
STATE SECONDARY	R RUR MINOR COLL	NONE (UNDIV)	NONE	NOT NHS	04.130	DELAWARE ST/L	2	22I	280

ROUTE NUMBER: MD 307

INVENTORY DIRECTION: NORTH

ROUTE NAME: WILLIAMSBURG RD

STATE SYSTEM	FUNCTIONAL CLASS	MEDIAN TYPE	ACCESS CONTROL	NHS	MILEPOINT	MILEPOINT DESCRIPTION	MARKED LANES	SURFACE WIDTH/TYPE*	AADT
STATE SECONDARY	R RUR MINOR ART	NONE (UNDIV)	NONE	NOT NHS	00.000		2	24I	4,081
					00.000	DORCHESTER CO/L			
					00.000	SIGN: WELCOME TO CAROLINE COUNTY			
					00.220	SPEED LIMIT 40 MPH			
					00.240				4,170
					00.240	SPUR TO & FR MEAD RD			
					00.449	SIGN: WELCOME TO FEDERALSBURG			
		PAINTED			00.490				
		CURBED			00.500				
		ROUNDAABOUT			00.510		2	36I	
					00.510	BEGIN ROUNDAABOUT			
	RUR MAJ COLL				00.530				1,640
					00.530 MD313	FEDERALSBURG HWY			
					00.530	ROUNDAABOUT FEDERALSBURG			
		CURBED			00.550		2	24I	
					00.550	END ROUNDAABOUT			
		PAINTED			00.560				
		NONE (UNDIV)			00.570				
					00.620	SPEED LIMIT 25 MPH			
					00.698	SIGN: FEDERALSBURG			
					00.760 MU232	PEBBLE ST			
					00.900	IN CORP LIMITS OF FEDERALSBURG			
					00.929	SIGN: END STATE MAINTENANCE			
					00.930 MU100	CHARLES ST			
					00.930 MU 5	ACADEMY AVE (AHEAD)			

*A,B = UNIMPROVED; C = GRADED & DRAINED; D,E = SOIL, GRAVEL, STONE; F,G = LOW TYPE BITUMINOUS
H,I = HIGH TYPE BITUMINOUS; J = CONCRETE; K = BRICK; L = BLOCK

STATE HIGHWAY ADMINISTRATION OF MARYLAND
HIGHWAY INFORMATION SERVICES DIVISION
DATA SUPPORT GROUP

STATE HIGHWAY LOCATION REFERENCE

COUNTY: CAROLINE
DISTRICT: 2
DATE: 12/31/10

ROUTE NUMBER: MD 308
INVENTORY DIRECTION: NORTH
ROUTE NAME: MAIN ST

STATE SYSTEM	FUNCTIONAL CLASS	MEDIAN TYPE	ACCESS CONTROL	NHS	MILEPOINT	MILEPOINT DESCRIPTION	MARKED LANES	SURFACE WIDTH/TYPE*	AADT
STATE SECONDARY	U RUR MAJ COLL	NONE (UNDIV)	NONE	NOT NHS	00.000		2	24I	2,371
					00.000	CO227 VETERANS DR (BACK)			
					00.000	MD313 FEDERALSBURG HWY			
					00.000	STOP SIGN			
					00.090	SPEED LIMIT 30 MPH			
					00.120	MU250 RIVER RD			
					00.120	MU182 S MAIN ST (AHEAD)			
					00.120	SIGN: END STATE MAINTENANCE			

ROUTE NUMBER: MD 311
INVENTORY DIRECTION: NORTH
ROUTE NAME: MAIN ST

STATE SYSTEM	FUNCTIONAL CLASS	MEDIAN TYPE	ACCESS CONTROL	NHS	MILEPOINT	MILEPOINT DESCRIPTION	MARKED LANES	SURFACE WIDTH/TYPE*	AADT
STATE SECONDARY	U RUR MINOR ART	NONE (UNDIV)	NONE	NOT NHS	00.000		2	24I	3,491
					00.000	CO 34 CHURCH LA (BACK)			
					00.000	MD313 OLD TOWN RD			
					00.000	STOP SIGN			
					00.010	SPUR FR MD 313			
					00.040	CO 35 CARTWRIGHT LA			
					00.110	SPEED LIMIT 30 MPH			
					00.237	BETHEL WESLYAN CHURCH			
					00.270	MD287 OLD LINE RD			
	R				00.466	CAROLINE COUNTY STOCKPILE			
					00.610	OUT CORP LMTS GOLDSBORO			
					00.650	SPEED LIMIT 40 MPH			
					00.730	SPEED LIMIT 50 MPH			
					00.740	CO 33 MEEKS RD			
					00.740	DRAINAGE STRUC #05035X0			
NAME: HENDERSON RD					00.870	CO 29 CASTLEHALL RD			
					01.740	STRUC #5004 BROADWAY BRANCH			
					01.780	CO 2 MELVILLE RD			
					02.067	CO509 HERITAGE HILLS LA			
					02.380	CO 24 RIVER BRIDGE RD			
	U				02.880	IN CORP LMTS HENDERSON			

*A,B = UNIMPROVED; C = GRADED & DRAINED; D,E = SOIL, GRAVEL, STONE; F,G = LOW TYPE BITUMINOUS
H,I = HIGH TYPE BITUMINOUS; J = CONCRETE; K = BRICK; L = BLOCK

STATE HIGHWAY ADMINISTRATION OF MARYLAND
HIGHWAY INFORMATION SERVICES DIVISION
DATA SUPPORT GROUP

STATE HIGHWAY LOCATION REFERENCE

COUNTY: CAROLINE
DISTRICT: 2
DATE: 12/31/10

ROUTE NUMBER: MD 311 CONTINUED

INVENTORY DIRECTION: NORTH

ROUTE NAME: HENDERSON RD

STATE SYSTEM	FUNCTIONAL CLASS	MEDIAN TYPE	ACCESS CONTROL	NHS	MILEPOINT	MILEPOINT DESCRIPTION	MARKED LANES	SURFACE WIDTH/TYPE*	AADT
STATE SECONDARY	U RUR MINOR ART	NONE (UNDIV)	NONE	NOT NHS	02.880	SPEED LIMIT 30 MPH	2	24I	3,491
					03.010 MU 20	BELL ST			
					03.130				3,261
					03.130 CO 18	BEE TREE RD			
					03.210 MU 10	COOK ST			
	R				03.350	SPEED LIMIT 50 MPH			
					03.390	OUT CORP LMTS HENDERSON			
					03.394	DRAINAGE STRUC #05036X0			
					03.413	SIGN: HENDERSON			
					03.870 CO 20	GOODEN RD			
					03.971	DRAINAGE STRUC #05037X0			
					04.170	STRUC #5025 COLDSRING BRANCH			
					04.676	DRAINAGE STRUC #05025X0			
					05.018	DRAINAGE STRUC #05073X0			
					05.470 CO 4	LEPORE RD			
					05.500 CO420	JENNY HYE LA			
					05.530	DRAINAGE			
					05.770	SPEED LIMIT 40 MPH			
					05.800 CO 3	TEMPLE RD			
					05.862	SIGN: MARYDEL			
	U				05.890	IN CORP LMTS MARYDEL			
					05.920	SPEED LIMIT 30 MPH			
					05.930	MARYDEL POST OFFICE 21649			
					05.976	MARYDEL COMMUNITY HALL			
					06.024	CALVERY U.M.C.			
NAME: HALLTOWN RD					06.060 MD821	MAIN ST			
					06.110 MD454	CROWN STONE RD			
					06.110	STOP SIGN			

ROUTE NUMBER: MD 312

INVENTORY DIRECTION: NORTH

ROUTE NAME: DOWNES STATION RD

STATE SYSTEM	FUNCTIONAL CLASS	MEDIAN TYPE	ACCESS CONTROL	NHS	MILEPOINT	MILEPOINT DESCRIPTION	MARKED LANES	SURFACE WIDTH/TYPE*	AADT
STATE SECONDARY	R RUR MINOR COLL	NONE (UNDIV)	NONE	NOT NHS	00.000		2	24I	1,610

*A,B = UNIMPROVED; C = GRADED & DRAINED; D,E = SOIL, GRAVEL, STONE; F,G = LOW TYPE BITUMINOUS
H,I = HIGH TYPE BITUMINOUS; J = CONCRETE; K = BRICK; L = BLOCK

STATE HIGHWAY LOCATION REFERENCE

COUNTY: CAROLINE
DISTRICT: 2
DATE: 12/31/10

ROUTE NUMBER: MD 312 CONTINUED

INVENTORY DIRECTION: NORTH

ROUTE NAME: DOWNES STATION RD

STATE SYSTEM	FUNCTIONAL CLASS	MEDIAN TYPE	ACCESS CONTROL	NHS	MILEPOINT	MILEPOINT DESCRIPTION	MARKED LANES	SURFACE WIDTH/TYPE*	AADT
STATE SECONDARY	R RUR MINOR COLL	NONE (UNDIV)	NONE	NOT NHS	00.000 CO 95	LOG CABIN RD (BACK)	2	24I	1,610
					00.000 MD404	SHORE HWY			
					00.000	STOP SIGN			
					00.060	SPEED LIMIT 50 MPH			
					00.080		2	22I	
					01.400		2	24I	
					01.400 MD312A	NO NAME			
					01.420 MD480	RIDGELY RD			
					01.420	STOP SIGN			
					01.420	BEG X-REF W/ MD 480			
	U RUR MAJ COLL				02.300		2	28I	2,720
NAME: CENTRAL AVE					02.300 MD480	SIXTH ST			
					02.300	IN CORP LMTS RIDGELY			
					02.300 MU 34	CENTRAL AVE			
					02.300	END X-REF W/ MD 480			
					02.310	SPUR FR MD 480			
					02.357	SPEED LIMIT 25 MPH			
					02.360		2	26I	
					02.360 MU 40	FIFTH ST			
					02.430 MU 60	FOURTH ST			
					02.500 MU180	THIRD ST			
					02.570 MU160	SECOND ST			
					02.599	RIDGELY U.M.C.			
					02.640		2	24I	
					02.640 MU 50	FIRST ST			
					02.710		2	20I	
					02.710 MU140	RAILROAD AVE			
					02.710 MD776	RAILROAD ST			
					02.740 MU 19	BELL ST			
					02.760 MU150	ROAD A			
					02.790	SPEED LIMIT 30 MPH			
					02.810 MU 70	LIBERTY ST			
					02.870 MU165	OAK ST			
					02.900 MU190	WALNUT ST			
					03.035	RIDGLEY ELEMENTARY SCHOOL			

*A,B = UNIMPROVED; C = GRADED & DRAINED; D,E = SOIL,GRAVEL,STONE; F,G = LOW TYPE BITUMINOUS
H,I = HIGH TYPE BITUMINOUS; J = CONCRETE; K = BRICK; L = BLOCK

STATE HIGHWAY ADMINISTRATION OF MARYLAND
HIGHWAY INFORMATION SERVICES DIVISION
DATA SUPPORT GROUP

STATE HIGHWAY LOCATION REFERENCE

COUNTY: CAROLINE
DISTRICT: 2
DATE: 12/31/10

ROUTE NUMBER: MD 312 CONTINUED

INVENTORY DIRECTION: NORTH

ROUTE NAME: CENTRAL AVE

STATE SYSTEM	FUNCTIONAL CLASS	MEDIAN TYPE	ACCESS CONTROL	NHS	MILEPOINT	MILEPOINT DESCRIPTION	MARKED LANES	SURFACE WIDTH/TYPE*	AADT
STATE SECONDARY	U RUR MAJ COLL	NONE (UNDIV)	NONE	NOT NHS	03.090		2	22I	2,720
					03.090 MU168	SEWARD RD			
					03.090	SIGN: WELCOME TO RIDGELY			
					03.125	RIDGEWAY DR			
NAME: OAKLAND RD	R				03.260	OUT CORP LMTS RIDGELY			
					03.266	SPEED LIMIT 50 MPH			
					03.330	SIGN: RIDGELY			
					03.580 MD776A	NO NAME			
					03.660 MD776A	NO NAME			
					03.830 CO 71	MASON BRANCH RD			
					04.440 MU195	RACE TRACK RD			
					05.750 CO398	CARRLYN DR			
					05.890				2,430
					05.890 CO 64	SPARKS RD			
					06.007	DRAINAGE STRUC #05038X0			
					06.211	DRAINAGE STRUC #05039X0			
					06.331	BENEDICTINE LN			
					06.750 CO 58	MARBLEHEAD RD			
					07.401	DRAINAGE STRUC #05015X0			
					08.060 CO 55	CHERRY LA			
					08.060 CO488	E CHERRY LA			
					08.730	SPEED LIMIT 40 MPH			
					08.770 CO 16	CUTOFF RD			
					08.796	SIGN: BRIDGETOWN			
					08.870	SPEED LIMIT 30 MPH			
					09.043	DRAINAGE STRUC #05014X0			
					09.090				2,230
					09.090 CO 37	BRIDGETOWN RD			
					09.090 MD304	BRIDGETOWN RD			
					09.220	SPEED LIMIT 40 MPH			
					09.242	SIGN: BRIDGETOWN			
					09.370	SPEED LIMIT 50 MPH			
					11.266	SIGN: BALTIMORE CORNER			
					11.380		2	26I	
					11.390	DRAINAGE STRUC #05040X0			

*A,B = UNIMPROVED; C = GRADED & DRAINED; D,E = SOIL, GRAVEL, STONE; F,G = LOW TYPE BITUMINOUS
H,I = HIGH TYPE BITUMINOUS; J = CONCRETE; K = BRICK; L = BLOCK

STATE HIGHWAY LOCATION REFERENCE

COUNTY: CAROLINE
DISTRICT: 2
DATE: 12/31/10

ROUTE NUMBER: MD 312 CONTINUED

INVENTORY DIRECTION: NORTH
ROUTE NAME: OAKLAND RD

STATE SYSTEM	FUNCTIONAL CLASS	MEDIAN TYPE	ACCESS CONTROL	NHS	MILEPOINT	MILEPOINT DESCRIPTION	MARKED LANES	SURFACE WIDTH/TYPE*	AADT
STATE SECONDARY	R RUR MAJ COLL	NONE (UNDIV)	NONE	NOT NHS	11.410 MD313	GOLDSBORO RD	2	26I	2,230
					11.410	STOP SIGN			

ROUTE NUMBER: MD 312A

INVENTORY DIRECTION: EAST
ROUTE NAME: NO NAME

STATE SYSTEM	FUNCTIONAL CLASS	MEDIAN TYPE	ACCESS CONTROL	NHS	MILEPOINT	MILEPOINT DESCRIPTION	MARKED LANES	SURFACE WIDTH/TYPE*	AADT
STATE SECONDARY	R RUR LOCAL	NONE (UNDIV)	NONE	NOT NHS	00.000		1	18I	999
					00.000 MD312	DOWNES STATION RD			
					00.024		1	15I	
					00.040 MD480	RIDGELY RD			

ROUTE NUMBER: MD 313

INVENTORY DIRECTION: NORTH
ROUTE NAME: RELIANCE RD

STATE SYSTEM	FUNCTIONAL CLASS	MEDIAN TYPE	ACCESS CONTROL	NHS	MILEPOINT	MILEPOINT DESCRIPTION	MARKED LANES	SURFACE WIDTH/TYPE*	AADT
STATE SECONDARY	R RUR MINOR ART	NONE (UNDIV)	NONE	NOT NHS	00.000		2	22I	4,451
					00.000	DORCHESTER CO/L			
					00.000 MD577	RELIANCE RD			
					00.000 CO222	WRIGHT RD			
					00.048	SIGN: WELCOME TO CAROLINE COUNTY			
					00.056	CHOPTANK ELECTRIC SUBSTATION			
					00.080	SPEED LIMIT 35 MPH			
					00.130 CO424	HILL TOP RD			
					00.180 CO547	FEDERAL HILL RD			
					00.276	HOLLY HILL RD			
					00.400 CO384	FOOKS AVE (DOR CO)			
					00.490 CO423	OWENS DR			
					00.800 CO421	MILES BRANCH RD			
					00.897	SIGN: WELCOME TO FEDERALSBURG			
					00.931	DRAINAGE STRUC #05041X0			
					00.967		2	32I	
					00.990 MU155	INDUSTRIAL PARK RD			

*A,B = UNIMPROVED; C = GRADED & DRAINED; D,E = SOIL, GRAVEL, STONE; F,G = LOW TYPE BITUMINOUS
H,I = HIGH TYPE BITUMINOUS; J = CONCRETE; K = BRICK; L = BLOCK

STATE HIGHWAY ADMINISTRATION OF MARYLAND
HIGHWAY INFORMATION SERVICES DIVISION
DATA SUPPORT GROUP

STATE HIGHWAY LOCATION REFERENCE

COUNTY: CAROLINE
DISTRICT: 2
DATE: 12/31/10

ROUTE NUMBER: MD 313 CONTINUED

INVENTORY DIRECTION: NORTH

ROUTE NAME: RELIANCE RD

STATE SYSTEM	FUNCTIONAL CLASS	MEDIAN TYPE	ACCESS CONTROL	NHS	MILEPOINT	MILEPOINT DESCRIPTION	MARKED LANES	SURFACE WIDTH/TYPE*	AADT
STATE SECONDARY	R RUR MINOR ART	NONE (UNDIV)	NONE	NOT NHS	01.016		2	22I	4,451
	U		PARTIAL		01.150 OP 8	MOWBRAY CREEK RD			
					01.200		2	24I	8,761
NAME: FEDERALSBURG HWY					01.200 MD318	FEDERALSBURG HWY			
					01.200 MU245	RELIANCE AVE			
					01.200	IN CORP LMTS FEDERALSBURG			
					01.200	TRAFFIC SIGNAL			
					01.270	SPEED LIMIT 50 MPH			
					01.450	BEGIN BRIDGE			
					01.480	STRUC #5022 MARSHYHOPE CREEK			
					01.510	END BRIDGE			
					01.710				5,891
					01.710 MD308	MAIN ST			
					01.710 CO227	VETERANS DR			
	R				02.180	OUT CORP LMTS FEDERALSBURG			
					02.250 MU 76	CAROLINE INDUSTRIAL PARK RD			
					02.660	R/R #MDDE 532 048 W			
		PAINTED			02.890		2	27I	
		CURBED			02.900				
		ROUNDAABOUT			02.910		2	36I	
					02.910	BEGIN ROUNDAABOUT			
					02.930 MD307	WILLIAMSBURG RD			
					02.930	FEDERALSBURG ROUNDAABOUT			
	U	CURBED			02.950		2	24I	
					02.950	IN CORP LMTS FEDERALSBURG			
					02.950	END ROUNDAABOUT			
		PAINTED			02.960				
		NONE (UNDIV)			02.970				
					03.340	SPUR FR MD 318			
					03.360	SPUR TO MD 315			
					03.390				5,121
					03.390 MD318	PRESTON RD			
					03.390 MD315	BLOOMINGDALE AVE			
					03.390	TRAFFIC SIGNAL			

*A,B = UNIMPROVED; C = GRADED & DRAINED; D,E = SOIL, GRAVEL, STONE; F,G = LOW TYPE BITUMINOUS
H,I = HIGH TYPE BITUMINOUS; J = CONCRETE; K = BRICK; L = BLOCK

STATE HIGHWAY ADMINISTRATION OF MARYLAND
HIGHWAY INFORMATION SERVICES DIVISION
DATA SUPPORT GROUP

STATE HIGHWAY LOCATION REFERENCE

COUNTY: CAROLINE
DISTRICT: 2
DATE: 12/31/10

ROUTE NUMBER: MD 313 CONTINUED
INVENTORY DIRECTION: NORTH
ROUTE NAME: FEDERALSBURG HWY

STATE SYSTEM	FUNCTIONAL CLASS	MEDIAN TYPE	ACCESS CONTROL	NHS	MILEPOINT	MILEPOINT DESCRIPTION	MARKED LANES	SURFACE WIDTH/TYPE*	AADT
STATE SECONDARY	U RUR MINOR ART	NONE (UNDIV)	PARTIAL	NOT NHS	03.420	SPUR TO MD 318	2	24I	5,121
					03.420	SPUR FR MD 315			
	R				03.620 MU149	HAYMAN DR			
					03.690	OUT CORP LMTS FEDERALSBURG			
					03.707	DRAINAGE STRUC #05009X0			
					04.216	DRAINAGE STRUC #05042X0			
					04.280 CO157	LAUREL GROVE RD			
					04.280 MU170	LAUREL GROVE RD			
					04.580	BEGIN BRIDGE			
			NONE		04.590				
					04.590	STRUC #5009 FAULKNER BRANCH			
					04.600	END BRIDGE			
					04.771	DRAINAGE STRUC #05043X0			
					05.290				3,981
					05.290 CO394	OLD DENTON RD			
					05.290 CO182	THREE BRIDGES RD			
					05.823	DRAINAGE STRUC #05008X0			
					06.790 CO184	HOWARD RD			
					06.900				3,541
					06.900 CO459	AUCTION RD			
					06.960	MORGAN MILL RD			
					06.970	SPUR TO & FR AUCTION RD			
					07.630 CO168	CHIPMANS LA			
					09.280 CO155	POSSUM HILL RD			
					09.350 CO159	POSSUM HILL RD			
					10.820				2,951
					10.820 CO153	DION RD			
					11.080 CO140	JONES CORNER RD			
					11.700 CO132	LINE RD			
					12.590 CO143	BECK RD			
		PAINTED			13.265				
					13.275	SPUR FR MD 404			
					13.275	SPUR TO MD 404			
					13.290 MD404	SHORE HWY			
					13.290	TRAFFIC SIGNAL			

*A,B = UNIMPROVED; C = GRADED & DRAINED; D,E = SOIL,GRAVEL,STONE; F,G = LOW TYPE BITUMINOUS
H,I = HIGH TYPE BITUMINOUS; J = CONCRETE; K = BRICK; L = BLOCK

STATE HIGHWAY LOCATION REFERENCE

COUNTY: CAROLINE
DISTRICT: 2
DATE: 12/31/10

ROUTE NUMBER: MD 313 CONTINUED

INVENTORY DIRECTION: NORTH

ROUTE NAME: FEDERALSBURG HWY

STATE SYSTEM	FUNCTIONAL CLASS	MEDIAN TYPE	ACCESS CONTROL	NHS	MILEPOINT	MILEPOINT DESCRIPTION	MARKED LANES	SURFACE WIDTH/TYPER*	AADT	
STATE SECONDARY	R	RUR MINOR ART	PAINTED	NONE	NOT NHS	13.290	BEG X-REF W/ MD 404	2	24I	2,951
	U		NONE (UNDIV)			19.160				10,951
NAME: GREENSBORO RD						19.160	END X-REF W/ MD 404			
					19.160 MD619	SIXTH ST (BACK)				
					19.160 MD404	SHORE HWY				
					19.160	STRUC #5027				
		CENTER TLA (UNDIV)			19.200					
					19.200 RP404- 7	RAMP 7 FR RAMP 2 (FR MD404) TO MD 313 SB				
					19.200 RP404- 1	RAMP 1 FR MD 313 NB TO RAMP 8 (TO MD404)				
					19.210 RP404- 8	RAMP 8 FR MD 313 SB TO MD 404 WB				
					19.240 RP404- 2	RAMP 2 FR MD 404 WB TO MD 313 NB				
		NONE (UNDIV)			19.310		2	22I		
					19.310	SPEED LIMIT 40 MPH				
					19.340	HARPERS BRANCH DR				
	R				19.510	OUT CORP LMTS DENTON				
					19.567	DENTON CHURCH OF THE NAZARENE				
					19.636	SIGN: OIL CITY				
					19.930					7,221
					19.930 MD317	BURRSVILLE RD				
					19.930 CO104	ADAMS LANDING RD				
					20.020	SPEED LIMIT 50 MPH				
					20.025	CHERRY BLOSSUM LN				
					20.210	SIGN: OIL CITY				
					20.280	PINEY BRANCH LA				
					20.430	STRUC #5007 CHAPEL BRANCH				
					20.570	LOBAU DR				
					20.740 CO 91	GAREY RD				
					20.740 CO436	SMITH LANDING RD				
					20.905	V.F.W.CAROLINE MEMORIAL POST #7937				
					21.210 CO 63	KIBLER RD				
					21.210 CO440	KENT ST				
					21.330 CO144	SANDY POINT RD				
					21.560	MOOT POINT LA				
					21.844	DARROW LN				

*A,B = UNIMPROVED; C = GRADED & DRAINED; D,E = SOIL,GRAVEL,STONE; F,G = LOW TYPE BITUMINOUS
H,I = HIGH TYPE BITUMINOUS; J = CONCRETE; K= BRICK; L = BLOCK

STATE HIGHWAY LOCATION REFERENCE

COUNTY: CAROLINE
DISTRICT: 2
DATE: 12/31/10

ROUTE NUMBER: MD 313 CONTINUED

INVENTORY DIRECTION: NORTH

ROUTE NAME: GREENSBORO RD

STATE SYSTEM	FUNCTIONAL CLASS	MEDIAN TYPE	ACCESS CONTROL	NHS	MILEPOINT	MILEPOINT DESCRIPTION	MARKED LANES	SURFACE WIDTH/TYPE*	AADT
STATE SECONDARY	R RUR MINOR ART	NONE (UNDIV)	NONE	NOT NHS	21.924	ENT TO CEMETERY	2	22I	7,221
					21.970 OP 62	DEPUE LANDING WAY			
					22.016	DRAINAGE STRUC #05044X0			
					22.143	HOLE IN THE WOODS LN			
					22.260 OP 63	SHAD RUN WAY			
					22.360	JOPP LA			
					22.570	OLD MILL LA			
					22.590 OP 16	LINHARD LA			
					22.750	STRUC #5006 SPRING BRANCH			
					22.970	ZACHARIAS MILL DR			
					23.160 CO275	SPRING BRANCH DR			
					23.450	HIDDEN WOODS RD			
					23.530	PORTERS LANDING RD			
					24.090 CO 65	KNIFE BOX RD			
					24.340 CO452	FOXGRAPE RD			
					24.400	COOK LA			
					24.550	SPEED LIMIT 40 MPH			
					24.568	OLD HAUL RD			
					24.680	DRAINAGE STRUC #05005X0 TUBMILL BRANCH			
					24.740	SPEED LIMIT 30 MPH			
	U				24.850	IN CORP LMTS GREENSBORO			
					25.060	SPUR TO MD 314			
					25.080 MD314	WHITELEYSBURG RD			
					25.080	TRAFFIC SIGNAL			
					25.090		2	24I	
					25.090	SPUR FR MD 314			
	R				25.170	OUT CORP LMTS GREENSBORO			
					25.230	SPEED LIMIT 40 MPH			
					25.240	SIGN: GREENSBORO			
					25.380	BEGIN BRIDGE			
					25.400	STRUC #5005 CHOPTANK RIVER			
					25.430	END BRIDGE			
					25.445	GREENSBORO TREATMENT PLANT			
					25.460	SPEED LIMIT 50 MPH			

*A,B = UNIMPROVED; C = GRADED & DRAINED; D,E = SOIL, GRAVEL, STONE; F,G = LOW TYPE BITUMINOUS
H,I = HIGH TYPE BITUMINOUS; J = CONCRETE; K = BRICK; L = BLOCK

STATE HIGHWAY ADMINISTRATION OF MARYLAND
HIGHWAY INFORMATION SERVICES DIVISION
DATA SUPPORT GROUP

STATE HIGHWAY LOCATION REFERENCE

COUNTY: CAROLINE
DISTRICT: 2
DATE: 12/31/10

ROUTE NUMBER: MD 313 CONTINUED
INVENTORY DIRECTION: NORTH
ROUTE NAME: GREENSBORO RD

STATE SYSTEM	FUNCTIONAL CLASS	MEDIAN TYPE	ACCESS CONTROL	NHS	MILEPOINT	MILEPOINT DESCRIPTION	MARKED LANES	SURFACE WIDTH/TYPE*	AADT
STATE SECONDARY	R RUR MINOR ART	NONE (UNDIV)	NONE	NOT NHS	25.630		2	34I	7,221
					25.630 CO276	HOKUM DR			
					25.660		2	24I	
					25.840	NEW LIFE WESLYAN CHURCH			
					25.960				5,401
					25.960 MD480	RIDGELY RD			
					27.160 CO 38	UNION RD			
					27.210		2	22I	1,651
					27.210 CO 54	RED BRIDGES RD			
					28.670 CO 37	BRIDGETOWN RD			
					28.712	DRAINAGE STRUC #05004X0			
					28.790	SPEED LIMIT 40 MPH			
					28.910	SPEED LIMIT 30 MPH			
NAME: OLD TOWN RD	U				29.180	IN CORP LMTS GOLDSBORO			
					29.209	SIGN: WELCOME TO GOLDSBORO			
					29.390 MU 20	RAILROAD AVE			
					29.410 MU 10	MAPLE AVE			
					29.420	SPUR TO & FR RAILROAD AVE			
					29.440	SPUR TO MD 311			
	RUR LOCAL				29.470		2	24I	
					29.470 MD311	MAIN ST			
					29.470 CO 34	CHURCH LA			
					29.500 CO 35	CARTWRIGHT LA			
					29.510		2	22I	
					29.513	GOLDSBORO TOWN HALL			
					29.520	GOLDSBORO POST OFFICE 21636			
					29.566	SPEED LIMIT 25 MPH			
					29.872		2	28I	
					29.872	SPUR FR MD 313			
	R RUR MAJ COLL				29.900		2	22I	3,141
NAME: GOLDSBORO RD					29.900 MD287	OLD LINE RD			
					29.900 CO 33	MEEKS RD			
					29.900	OUT CORP LMTS GOLDSBORO			
					29.900	STOP SIGN			
					29.910	SPUR TO MD 313			

*A,B = UNIMPROVED; C = GRADED & DRAINED; D,E = SOIL, GRAVEL, STONE; F,G = LOW TYPE BITUMINOUS
H,I = HIGH TYPE BITUMINOUS; J = CONCRETE; K = BRICK; L = BLOCK

STATE HIGHWAY LOCATION REFERENCE

COUNTY: CAROLINE
DISTRICT: 2
DATE: 12/31/10

ROUTE NUMBER: MD 313 CONTINUED

INVENTORY DIRECTION: NORTH

ROUTE NAME: GOLDSBORO RD

STATE SYSTEM	FUNCTIONAL CLASS	MEDIAN TYPE	ACCESS CONTROL	NHS	MILEPOINT	MILEPOINT DESCRIPTION	MARKED LANES	SURFACE WIDTH/TYPE*	AADT
STATE SECONDARY	R RUR MAJ COLL	NONE (UNDIV)	NONE	NOT NHS	29.910	SPEED LIMIT 30 MPH	2	22I	3,141
					30.050	SPEED LIMIT 40 MPH			
					30.100	SIGN: WELCOME TO GOLDSBORO			
					30.200	SPEED LIMIT 50 MPH			
					30.666	DRAINAGE STRUC #05045X0			
					30.740 CO 32	WHARTON RD			
					31.144	BROOKS HAVEN DR			
					31.200				3,391
					31.200 MD820	CASTLE HALL RD			
					31.780 CO370	HOLLINGSWORTH CIR			
					32.057	DRAINAGE STRUC #05046X0			
					32.150 CO370	HOLLINGSWORTH CIR			
					32.159	DRAINAGE STRUC #05047X0			
					32.800 CO 27	JONES RD			
					33.189	SIGN: BALTIMORE CORNER			
					33.350				2,551
					33.350 MD312	OAKLAND RD			
					33.405	DRAINAGE STRUC #05013X0			
					33.738	DRAINAGE STRUC #05048X0			
					33.870 CO 19	DIGGINS RD			
					34.150	STRUC #5003 LONG MARSH DITCH			
					34.150	QUEEN ANNES CO/L			

ROUTE NUMBER: MD 314

INVENTORY DIRECTION: EAST

ROUTE NAME: SUNSET AVE

STATE SYSTEM	FUNCTIONAL CLASS	MEDIAN TYPE	ACCESS CONTROL	NHS	MILEPOINT	MILEPOINT DESCRIPTION	MARKED LANES	SURFACE WIDTH/TYPE*	AADT
STATE SECONDARY	U RUR MINOR COLL	NONE (UNDIV)	NONE	NOT NHS	00.000		2	24I	2,642
					00.000 MU215	SUNSET AVE (BACK)			
					00.000	SIGN: BEGIN STATE MAINTENANCE			
					00.020 MU 70	GRANBY ST			
					00.042	SPEED LIMIT 25 MPH			
					00.050 MU 90	HOBBS ST			
					00.090 MU150	NEW ST			

*A,B = UNIMPROVED; C = GRADED & DRAINED; D,E = SOIL,GRAVEL,STONE; F,G = LOW TYPE BITUMINOUS
H,I = HIGH TYPE BITUMINOUS; J = CONCRETE; K= BRICK; L = BLOCK

STATE HIGHWAY LOCATION REFERENCE

COUNTY: CAROLINE
DISTRICT: 2
DATE: 12/31/10

ROUTE NUMBER: MD 314 CONTINUED

INVENTORY DIRECTION: EAST

ROUTE NAME: SUNSET AVE

STATE SYSTEM	FUNCTIONAL CLASS	MEDIAN TYPE	ACCESS CONTROL	NHS	MILEPOINT	MILEPOINT DESCRIPTION	MARKED LANES	SURFACE WIDTH/TYPE*	AADT
STATE SECONDARY	U RUR MINOR COLL	NONE (UNDIV)	NONE	NOT NHS	00.120 MU200	ROE ST	2	24I	2,642
					00.200 MU100	HORSEY ST			
					00.290		2	30I	
					00.290 MU 20	BENNETT ST			
					00.353	GREENSBORO BAPTIST CHURCH			
					00.370		2	24I	
					00.370 MU210	SCHOOL ST			
					00.500 MU 10	ACADEMY ST			
					00.535		2	30I	
					00.535	GREENSBORO POST OFFICE 21639			
					00.560		2	24I	
					00.560 MU 50	CHURCH ST			
	RUR MAJ COLL				00.660				
					00.660 MD480	MAIN ST			
					00.660	TRAFFIC SIGNAL			
					00.702	TOWN OF GREENSBORO POLICE			
					00.740 MU213	STONESIFER DR			
					00.740	SPUR TO PARK AVE			
					00.760 MU160	PARK AVE			
					00.810 MU110	LINCOLN ST			
					00.850 MU130	MILL ST			
					00.920 OP 48	NO NAME			
					00.960	BEGIN BRIDGE			
					00.980	STRUC #5011 CHOPTANK RIVER			
					01.000		2	30I	
					01.000	END BRIDGE			
					01.020				3,562
					01.020 MD313	GREENSBORO RD			
					01.020	TRAFFIC SIGNAL			
					01.030	SPUR TO MD 313			
					01.040		2	22I	
					01.040 MU 35	BOYCE MILL RD			
					01.040	SPUR FR MD 313			
					01.120	SPEED LIMIT 30 MPH			

NAME: WHITELEYSBURG RD

*A,B = UNIMPROVED; C = GRADED & DRAINED; D,E = SOIL, GRAVEL, STONE; F,G = LOW TYPE BITUMINOUS
H,I = HIGH TYPE BITUMINOUS; J = CONCRETE; K = BRICK; L = BLOCK

STATE HIGHWAY LOCATION REFERENCE

COUNTY: CAROLINE
DISTRICT: 2
DATE: 12/31/10

ROUTE NUMBER: MD 314 CONTINUED

INVENTORY DIRECTION: EAST

ROUTE NAME: WHITELEYSBURG RD

STATE SYSTEM	FUNCTIONAL CLASS	MEDIAN TYPE	ACCESS CONTROL	NHS	MILEPOINT	MILEPOINT DESCRIPTION	MARKED LANES	SURFACE WIDTH/TYPE*	AADT
STATE SECONDARY	U RUR MAJ COLL	NONE (UNDIV)	NONE	NOT NHS	01.130 MU105	DR KITTERIDGE CT	2	22I	3,562
					01.190 MU 47	CHRISTIAN DR			
					01.230 MU230	WHEELER DR			
	R				01.250	OUT CORP LMTS GREENSBORO			
					01.307	SIGN: GREENSBORO			
					01.330 CO380	WOTHERS RD			
					01.342	SPEED LIMIT 40 MPH			
					01.353	THREE BROTHERS LN			
					01.530	SPEED LIMIT 50 MPH			
					01.648	HARFELD LN			
					03.050				1,442
					03.050 CO 63	KIBLER RD			
					03.710 OP 68	NO NAME			
					04.830 MD314A	BURNITE MILL RD			
					04.930	DELAWARE ST/L			

ROUTE NUMBER: MD 314A

INVENTORY DIRECTION: NORTH

ROUTE NAME: BURNITE MILL RD

STATE SYSTEM	FUNCTIONAL CLASS	MEDIAN TYPE	ACCESS CONTROL	NHS	MILEPOINT	MILEPOINT DESCRIPTION	MARKED LANES	SURFACE WIDTH/TYPE*	AADT
STATE SECONDARY	R RUR LOCAL	NONE (UNDIV)	NONE	NOT NHS	00.000		2	22I	999
					00.000 MD314	WHITELEYSBURG RD			
					00.000	STOP SIGN			
					00.100	DELAWARE ST/L			

ROUTE NUMBER: MD 315

INVENTORY DIRECTION: EAST

ROUTE NAME: BLOOMINGDALE AVE

STATE SYSTEM	FUNCTIONAL CLASS	MEDIAN TYPE	ACCESS CONTROL	NHS	MILEPOINT	MILEPOINT DESCRIPTION	MARKED LANES	SURFACE WIDTH/TYPE*	AADT
STATE SECONDARY	U RUR MAJ COLL	NONE (UNDIV)	NONE	NOT NHS	00.000		2	24I	5,121
					00.000 MD318	PRESTON RD (BACK)			
					00.000 MD313	FEDERALSBURG HWY			
					00.000	TRAFFIC SIGNAL			

*A,B = UNIMPROVED; C = GRADED & DRAINED; D,E = SOIL, GRAVEL, STONE; F,G = LOW TYPE BITUMINOUS
H,I = HIGH TYPE BITUMINOUS; J = CONCRETE; K = BRICK; L = BLOCK

STATE HIGHWAY LOCATION REFERENCE

COUNTY: CAROLINE
DISTRICT: 2
DATE: 12/31/10

ROUTE NUMBER: MD 315 CONTINUED

INVENTORY DIRECTION: EAST

ROUTE NAME: BLOOMINGDALE AVE

STATE SYSTEM	FUNCTIONAL CLASS	MEDIAN TYPE	ACCESS CONTROL	NHS	MILEPOINT	MILEPOINT DESCRIPTION	MARKED LANES	SURFACE WIDTH/TYPER*	AADT
STATE SECONDARY	U RUR MAJ COLL	NONE (UNDIV)	NONE	NOT NHS	00.020	SPUR FR MD 313	2	24I	5,121
					00.040 MU 65	BROWN RD			
					00.045	SPEED LIMIT 30 MPH			
					00.090	SPUR TO MD 313			
					00.090	SIGN: WELCOME TO FEDERALSBURG			
					00.150 MU148	HAYMAN DR			
MUNICIPAL					00.400		2	36I	
					00.400 MU270	UNIVERSITY AVE			
					00.400	END STATE MAINTENANCE			
					00.400	BEGIN MUNICIPAL MAINTENANCE			
					00.420				
					00.420	SPEED LIMIT 25 MPH			
					00.460				
					00.580		2	30I	
					00.690				
					00.690	SPUR TO & FR DENTON RD			
					00.720		2	18I	
NAME: N MAIN ST					00.720 MU120	DENTON RD			
					00.720 MU230	PARK LA			
					00.870 MU140	GREENRIDGE RD			
					00.870	UNION UNITED METHODIST CHURCH			
					00.940		2	34I	
					00.970				
					00.970 MU200	MORRIS AVE			
					00.990		2	24I	
					00.990 MU8030	ALLEY #3			
NAME: E CENTRAL AVE					01.030 MU 81	W CENTRAL AVE			
					01.030 MU182	S MAIN ST			
					01.030	TRAFFIC SIGNAL			
					01.060		2	22I	
					01.090		2	24I	
					01.090 MU8020	ALLEY #2			
					01.090	BEGIN BRIDGE			
					01.110	STRUC #5030 MARSHYHOPE CREEK			
					01.130				

*A,B = UNIMPROVED; C = GRADED & DRAINED; D,E = SOIL,GRAVEL,STONE; F,G = LOW TYPE BITUMINOUS
H,I = HIGH TYPE BITUMINOUS; J = CONCRETE; K= BRICK; L = BLOCK

STATE HIGHWAY LOCATION REFERENCE

COUNTY: CAROLINE
DISTRICT: 2
DATE: 12/31/10

ROUTE NUMBER: MD 315 CONTINUED

INVENTORY DIRECTION: EAST

ROUTE NAME: E CENTRAL AVE

STATE SYSTEM	FUNCTIONAL CLASS	MEDIAN TYPE	ACCESS CONTROL	NHS	MILEPOINT	MILEPOINT DESCRIPTION	MARKED LANES	SURFACE WIDTH/TYPE*	AADT
MUNICIPAL	U RUR MAJ COLL	NONE (UNDIV)	NONE	NOT NHS	01.130	END BRIDGE	2	24I	5,121
					01.140				
					01.200				
	RUR MINOR COLL				01.220				
					01.220 MU245	RELIANCE AVE			
					01.290 OP 44	ROUTZAHN LA			
	RUR LOCAL				01.340		2	30I	1,341
NAME: LIBERTY RD					01.340 MU 82	E CENTRAL AVE			
					01.430		2	24I	
					01.479				
					01.510				
					01.510 MU 90	CHAMBERS ST			
					01.540		2	22I	
					01.560 MU160	KINDER ST			
					01.630		2	38I	
					01.630 MU130	EXCELSIOR AVE			
					01.650				
					01.670		2	22I	
STATE SECONDARY	R				01.670 MU 40	BERNARD AVE			
					01.710				
					01.710	END MUNICIPAL MAINTENANCE			
					01.710	OUT CORP LMTS FEDERALSBURG			
					01.710	BEGIN STATE MAINTENANCE			
					01.780 MU 92	CHAMBERS ST #2			
					01.810	SPEED LIMIT 30 MPH			
					01.810	SIGN: BEGIN STATE MAINTENANCE			
					02.020	SULLIVANS MILL RD			
					02.370 OP 13	WRIGHT MILL LA			
					02.710				611
					02.710 CO222	WRIGHT RD			
					02.730	STRUC #5024 TANYARD BRANCH			
					03.100		2	20I	
					03.100 CO221	LIBERTY CHURCH RD			
					03.100 MD315A	NO NAME			
					03.130 MD318	BRIDGEVILLE RD			

*A,B = UNIMPROVED; C = GRADED & DRAINED; D,E = SOIL,GRAVEL,STONE; F,G = LOW TYPE BITUMINOUS
H,I = HIGH TYPE BITUMINOUS; J = CONCRETE; K= BRICK; L = BLOCK

STATE HIGHWAY ADMINISTRATION OF MARYLAND
HIGHWAY INFORMATION SERVICES DIVISION
DATA SUPPORT GROUP

STATE HIGHWAY LOCATION REFERENCE

COUNTY: CAROLINE
DISTRICT: 2
DATE: 12/31/10

ROUTE NUMBER: MD 315 CONTINUED

INVENTORY DIRECTION: EAST
ROUTE NAME: LIBERTY RD

STATE SYSTEM	FUNCTIONAL CLASS	MEDIAN TYPE	ACCESS CONTROL	NHS	MILEPOINT	MILEPOINT DESCRIPTION	MARKED LANES	SURFACE WIDTH/TYPE*	AADT
STATE SECONDARY	R RUR LOCAL	NONE (UNDIV)	NONE	NOT NHS	03.130	STOP SIGN	2	20I	611

ROUTE NUMBER: MD 315A

INVENTORY DIRECTION: WEST
ROUTE NAME: NO NAME

STATE SYSTEM	FUNCTIONAL CLASS	MEDIAN TYPE	ACCESS CONTROL	NHS	MILEPOINT	MILEPOINT DESCRIPTION	MARKED LANES	SURFACE WIDTH/TYPE*	AADT
STATE SECONDARY	R RUR LOCAL	NONE (UNDIV)	NONE	NOT NHS	00.000		1	12I	1,699
					00.000 MD318	BRIDGEVILLE RD			
					00.040		1	22I	
					00.057	SPUR TO MD 318			
					00.102	SPUR TO MD 318			
					00.118	HOUSE OF PRAYER CHRISTIAN CHURCH INC			
					00.160 CO221	LIBERTY CHURCH RD			
					00.160 MD315	LIBERTY RD			

ROUTE NUMBER: MD 317

INVENTORY DIRECTION: EAST
ROUTE NAME: BURRSVILLE RD

STATE SYSTEM	FUNCTIONAL CLASS	MEDIAN TYPE	ACCESS CONTROL	NHS	MILEPOINT	MILEPOINT DESCRIPTION	MARKED LANES	SURFACE WIDTH/TYPE*	AADT
STATE SECONDARY	R RUR MAJ COLL	NONE (UNDIV)	NONE	NOT NHS	00.000		2	24I	4,080
					00.000 CO104	ADAMS LANDING RD (BACK)			
					00.000 MD313	GREENSBORO RD			
					00.000	STOP SIGN			
					00.110	SPEED LIMIT 50 MPH			
					00.500 CO 92	MILLER RD			
					01.130 CO 66	GARLAND RD			
					01.175	DRAINAGE STRUC #05026X0			
					01.368	RADIO TOWER			
					02.112	DRAINAGE STRUC #05027X0			
					02.250 CO 89	BAKER RD			
					03.350 CO108	DEAD END RD			
					03.948	DRAINAGE STRUC #05028X0			
					04.310 CO377	RURITAN RD			

*A,B = UNIMPROVED; C = GRADED & DRAINED; D,E = SOIL, GRAVEL, STONE; F,G = LOW TYPE BITUMINOUS
H,I = HIGH TYPE BITUMINOUS; J = CONCRETE; K = BRICK; L = BLOCK

STATE HIGHWAY LOCATION REFERENCE

COUNTY: CAROLINE
DISTRICT: 2
DATE: 12/31/10

ROUTE NUMBER: MD 317 CONTINUED

INVENTORY DIRECTION: EAST

ROUTE NAME: BURRSVILLE RD

STATE SYSTEM	FUNCTIONAL CLASS	MEDIAN TYPE	ACCESS CONTROL	NHS	MILEPOINT	MILEPOINT DESCRIPTION	MARKED LANES	SURFACE WIDTH/TYPE*	AADT
STATE SECONDARY	R RUR MAJ COLL	NONE (UNDIV)	NONE	NOT NHS	04.349	BURRSVILLE RURITAN COMM. BUILDING 2	24I		4,080
					04.670				2,980
					04.670 CO 65	KNIFE BOX RD			
					04.770	SIGN: BURRSVILLE			
					04.780	DELAWARE ST/L			

ROUTE NUMBER: MD 318

INVENTORY DIRECTION: EAST

ROUTE NAME: PRESTON RD

STATE SYSTEM	FUNCTIONAL CLASS	MEDIAN TYPE	ACCESS CONTROL	NHS	MILEPOINT	MILEPOINT DESCRIPTION	MARKED LANES	SURFACE WIDTH/TYPE*	AADT
STATE SECONDARY	R RUR MINOR ART	NONE (UNDIV)	NONE	NOT NHS	00.000		2	24I	5,291
					00.000	DORCHESTER CO/L			
					00.000 MD817B	LANGRELL RD			
					00.000	SPUR TO BEULAH RD			
					00.020 CO392	BEULAH RD (DOR CO)			
					00.460 CO206	GALLAGHER RD			
					00.610 CO485	GREENFIELD CT			
					00.720 CO344	WILLIAMSBURG CHURCH RD (DOR CO)			
					00.910 CO345	ELWOOD CAMP RD (DOR CO)			
					01.450 CO343	HYNSON RD (DOR CO)			
					01.690				6,041
					01.690 CO163	AMERICAN CORNER RD			
					01.732	DRAINAGE STRUC #05055X0			
					02.070 CO162	HYNSON RD			
					02.360	SPEED LIMIT 50 MPH			
					02.576	EAST BAY LN			
					03.300 CO208	SEIPPES RD			
					03.300 CO341	HUBBARD RD (DOR CO)			
					03.540 CO581	NASAR CIR			
					03.660 CO580	ARIF ST			
					04.150 CO415	ZION RD (DOR CO)			
					04.150 CO209	PEPPER RD			
					04.570 CO342	LOVERS RD (DOR CO)			
					04.780 CO213	BRADLEY RD			

*A,B = UNIMPROVED; C = GRADED & DRAINED; D,E = SOIL, GRAVEL, STONE; F,G = LOW TYPE BITUMINOUS
H,I = HIGH TYPE BITUMINOUS; J = CONCRETE; K = BRICK; L = BLOCK

STATE HIGHWAY LOCATION REFERENCE

COUNTY: CAROLINE
DISTRICT: 2
DATE: 12/31/10

ROUTE NUMBER: MD 318 CONTINUED

INVENTORY DIRECTION: EAST

ROUTE NAME: PRESTON RD

STATE SYSTEM	FUNCTIONAL CLASS	MEDIAN TYPE	ACCESS CONTROL	NHS	MILEPOINT	MILEPOINT DESCRIPTION	MARKED LANES	SURFACE WIDTH/TYPE*	AADT
STATE SECONDARY	R RUR MINOR ART	NONE (UNDIV)	NONE	NOT NHS	05.338	DRAINAGE STRUC #05056X0	2	24I	6,041
					05.630	SPUR FR MD 313			
					05.630	SPUR TO MD 313			
					05.680 MD315	BLOOMINGDALE AVE			
					05.680 MD313	FEDERALSBURG HWY			
					05.680	TRAFFIC SIGNAL			
					05.680	BEG X-REF W/ MD 313			
	U				07.870				3,581
					07.870 MD313	FEDERALSBURG HWY			
					07.870 MU245	RELIANCE AVE			
					07.870	TRAFFIC SIGNAL			
					07.870	END X-REF W/ MD 313			
					07.950	SPEED LIMIT 50 MPH			
					08.180	R/R #MDDE 532 042 F			
	R				08.310	OUT CORP LMTS FEDERALSBURG			
					08.310 MU131	FRANK M. ADAMS INDUSTRIAL PKWY			
					09.120 CO222	WRIGHT RD			
					09.233	DRAINAGE STRUC #05011X0			
					09.540				3,591
					09.540 MD315	LIBERTY RD			
					09.580	SPUR TO MD 315A			
					09.620	SPUR TO MD 315A			
					09.690 MD315A	NO NAME			
					10.509	NEW LIBERTY WESLEYAN CHURCH			
					10.570 CO230	HARPER RD			
					10.640 CO219	WHITE RD			
					10.950	DELAWARE ST/L			

ROUTE NUMBER: MD 324

INVENTORY DIRECTION: NORTH

ROUTE NAME: MAPLE AVE

STATE SYSTEM	FUNCTIONAL CLASS	MEDIAN TYPE	ACCESS CONTROL	NHS	MILEPOINT	MILEPOINT DESCRIPTION	MARKED LANES	SURFACE WIDTH/TYPE*	AADT
STATE SECONDARY	U RUR MINOR COLL	NONE (UNDIV)	NONE	NOT NHS	00.000		2	24I	1,881

*A,B = UNIMPROVED; C = GRADED & DRAINED; D,E = SOIL, GRAVEL, STONE; F,G = LOW TYPE BITUMINOUS
H,I = HIGH TYPE BITUMINOUS; J = CONCRETE; K = BRICK; L = BLOCK

STATE HIGHWAY LOCATION REFERENCE

COUNTY: CAROLINE
DISTRICT: 2
DATE: 12/31/10

ROUTE NUMBER: MD 324 CONTINUED

INVENTORY DIRECTION: NORTH

ROUTE NAME: MAPLE AVE

STATE SYSTEM	FUNCTIONAL CLASS	MEDIAN TYPE	ACCESS CONTROL	NHS	MILEPOINT	MILEPOINT DESCRIPTION	MARKED LANES	SURFACE WIDTH/TYPE*	AADT
STATE SECONDARY	U RUR MINOR COLL	NONE (UNDIV)	NONE	NOT NHS	00.000 CO229	CHOPTANK RD (BACK)	2	24I	1,881
					00.000	IN CORP LIMITS OF PRESTON			
					00.004	SIGN: WELCOME TO PRESTON			
					00.112	PRESTON FIRE DEPARTMENT			
					00.180	R/R #MDDE 529 874 V			
					00.190		2	28I	
					00.190 MU 80	RAILROAD AVE			
					00.290 MU 90	WILLIAMSON ST			
					00.400 MD331	MAIN ST			
					00.400 MU 55	MESSICK AVE (AHEAD)			
					00.400	STOP SIGN			

ROUTE NUMBER: MD 328

INVENTORY DIRECTION: EAST

ROUTE NAME: NEW BRIDGE RD

STATE SYSTEM	FUNCTIONAL CLASS	MEDIAN TYPE	ACCESS CONTROL	NHS	MILEPOINT	MILEPOINT DESCRIPTION	MARKED LANES	SURFACE WIDTH/TYPE*	AADT
STATE SECONDARY	R RUR MINOR ART	NONE (UNDIV)	NONE	NOT NHS	00.000		2	24I	5,511
					00.000	TALBOT CO/L			
					00.000	STRUC #5012 TUCKAHOE CREEK			
					00.040	END BRIDGE			
					00.094	SPEED LIMIT 50 MPH			
					00.310 CO403	TUCKAHOE SPRINGS DR			
					00.310	NEW BRIDGE ESTATES RD			
					00.450 OP 77	CLEARFIELD RD			
					00.580 CO417	HAVEN ST			
					00.680 CO456	LAUREL LA			
					00.879	WILDER WAY			
					01.052	CODY CT			
					01.200				5,810
					01.200 CO 88	TUCKAHOE RD			
					01.238	DRAINAGE			
					02.080 CO100	FISHER RD			
					02.860 CO454	ASBURY DR			
					03.100	DRAINAGE STRUC #05057X0			

*A,B = UNIMPROVED; C = GRADED & DRAINED; D,E = SOIL, GRAVEL, STONE; F,G = LOW TYPE BITUMINOUS
H,I = HIGH TYPE BITUMINOUS; J = CONCRETE; K = BRICK; L = BLOCK

STATE HIGHWAY ADMINISTRATION OF MARYLAND
HIGHWAY INFORMATION SERVICES DIVISION
DATA SUPPORT GROUP

STATE HIGHWAY LOCATION REFERENCE

COUNTY: CAROLINE
DISTRICT: 2
DATE: 12/31/10

ROUTE NUMBER: MD 328 CONTINUED

INVENTORY DIRECTION: EAST

ROUTE NAME: NEW BRIDGE RD

STATE SYSTEM	FUNCTIONAL CLASS	MEDIAN TYPE	ACCESS CONTROL	NHS	MILEPOINT	MILEPOINT DESCRIPTION	MARKED LANES	SURFACE WIDTH/TYPE*	AADT
STATE SECONDARY	R	RUR MINOR ART	NONE	NOT NHS	03.730 CO 98	SAULSBURY RD	2	24I	5,810
					04.630 CO 97	WILLOW POND RD			
					04.640	BROWN ACRE RD			
	U				05.060	IN CORP LMTS DENTON			
					05.091	DRAINAGE STRUC #05019X0			
					05.250	NEW BRIDGE BAPTIST CHURCH			
	R				05.360	OUT CORP LMTS DENTON			
					05.380 CO465	RIVER LANDING RD			
					05.640	CEMETERY			
					05.760	SPUR TO MD 404BU			
					05.760	SPUR FR MD 404BU			
					05.780 MD404BU	MEETING HOUSE RD			
					05.780	TRAFFIC SIGNAL			
					05.790	SPUR TO MD 404BU			
					05.790	SPUR FR MD 404BU			
					06.070 CO465	RIVER LANDING RD			
					06.132	CHOPTANK ELECTRIC SUBSTATION			
					06.240	SPUR TO MD 404			
					06.240	SPUR FR MD 404			
	RUR MINOR COLL				06.270		2	30I	1,462
					06.270 MD404	SHORE HWY			
					06.270	TRAFFIC SIGNAL			
					06.280		2	20I	
					06.280	SPUR TO MD 404			
					06.300	SPUR FR MD 404			
					06.320		2	24I	
					06.350 CO 45	RIVER RD (AHEAD)			

ROUTE NUMBER: MD 331

INVENTORY DIRECTION: NORTH

ROUTE NAME: PRESTON RD

STATE SYSTEM	FUNCTIONAL CLASS	MEDIAN TYPE	ACCESS CONTROL	NHS	MILEPOINT	MILEPOINT DESCRIPTION	MARKED LANES	SURFACE WIDTH/TYPE*	AADT
STATE SECONDARY	R	RUR MINOR ART	NONE	NOT NHS	00.000		2	24I	9,881
					00.000	DORCHESTER CO/L			

*A,B = UNIMPROVED; C = GRADED & DRAINED; D,E = SOIL, GRAVEL, STONE; F,G = LOW TYPE BITUMINOUS
H,I = HIGH TYPE BITUMINOUS; J = CONCRETE; K = BRICK; L = BLOCK

STATE HIGHWAY LOCATION REFERENCE

COUNTY: CAROLINE
DISTRICT: 2
DATE: 12/31/10

ROUTE NUMBER: MD 331 CONTINUED

INVENTORY DIRECTION: NORTH

ROUTE NAME: PRESTON RD

STATE SYSTEM	FUNCTIONAL CLASS	MEDIAN TYPE	ACCESS CONTROL	NHS	MILEPOINT	MILEPOINT DESCRIPTION	MARKED LANES	SURFACE WIDTH/TYPE*	AADT
STATE SECONDARY	R RUR MINOR ART	NONE (UNDIV)	NONE	NOT NHS	00.000	STRUC #5014 HUNTING CREEK	2	24I	9,881
					00.060 MD817A	LINCHESTER RD			
NAME: MAIN ST	U				00.470	IN CORP LMTS PRESTON			
					00.480 MD817A	LINCHESTER RD			
					00.500	SPEED LIMIT 30 MPH			
					00.557	SIGN: PRESTON			
					00.560 MD331A	LINCHESTER RD			
					00.610 MD331D	PAYNE RD			
					00.650	SIGN: WELCOME TO HISTORIC PRESTON			
					00.729	PRESTON MD POST OFFICE 21655			
					00.770 MU 10	BACKLANDING RD			
					00.770	SPEED LIMIT 25 MPH			
					00.810	SPUR TO BACKLANDING RD			
					00.830		2	28I	
					00.867	PRESTON ELEMENTARY SCHOOL			
					00.970		2	30I	
					00.970 MU 70	NOBLE AVE			
					01.030 MD324	MAPLE AVE			
					01.030 MU 55	MESSICK AVE			
					01.090 MU 50	CHAMBERS ST			
					01.100		2	26I	8,581
					01.100 MD 16	HARMONY RD			
					01.120	BETHESDA U.M.C.			
					01.200 MU 30	LEDNUM AVE			
					01.230		2	24I	
					01.230 MU 85	SUNSET BLVD			
					01.450	SPEED LIMIT 30 MPH			
					01.530 MU 20	FOOKS AVE			
					01.530	DIVISION ST			
NAME: DOVER BRIDGE RD	R				01.660	OUT CORP LMTS PRESTON			
					01.670	SPEED LIMIT 40 MPH			
					02.020 CO383	WESTVIEW AVE			
					02.037	MT CALVARY U.M.C.			
					02.040	SPEED LIMIT 50 MPH			

*A,B = UNIMPROVED; C = GRADED & DRAINED; D,E = SOIL, GRAVEL, STONE; F,G = LOW TYPE BITUMINOUS
H,I = HIGH TYPE BITUMINOUS; J = CONCRETE; K = BRICK; L = BLOCK

STATE HIGHWAY LOCATION REFERENCE

COUNTY: CAROLINE
DISTRICT: 2
DATE: 12/31/10

ROUTE NUMBER: MD 331 CONTINUED

INVENTORY DIRECTION: NORTH

ROUTE NAME: DOVER BRIDGE RD

STATE SYSTEM	FUNCTIONAL CLASS	MEDIAN TYPE	ACCESS CONTROL	NHS	MILEPOINT	MILEPOINT DESCRIPTION	MARKED LANES	SURFACE WIDTH/TYPE*	AADT
STATE SECONDARY	R RUR MINOR ART	NONE (UNDIV)	NONE	NOT NHS	02.232	DRAINAGE STRUC #05058X0	2	24I	8,581
					02.550 CO186	NEWTON RD			
					03.130				8,451
					03.130 CO187	TANYARD RD			
					03.130 CO194	POPLAR NECK RD			
					03.238	SPEED LIMIT 50 MPH			
					04.247	SIGN: BETHLEHEM			
					04.400	SPEED LIMIT 30 MPH			
					04.496	BETHLEHEM POST OFFICE 21609			
					04.510				11,971
					04.510 CO189	BETHLEHEM RD			
					04.510 MD578	BETHLEHEM RD			
					04.541	HOLY CHILD CHURCH			
					04.712	SIGN: BETHLEHEM			
					05.435	SPEED LIMIT 50 MPH			
					06.290 CO187	TANYARD RD			
					06.290 CO265	FRAZIER NECK RD			
					06.550	CARRS CREEK LA			
					07.400	BEGIN BRIDGE			
					07.480	STRUC #20023 CHOPTANK RIVER			
					07.480	TALBOT CO/L			

ROUTE NUMBER: MD 331A

INVENTORY DIRECTION: EAST

ROUTE NAME: LINCHESTER RD

STATE SYSTEM	FUNCTIONAL CLASS	MEDIAN TYPE	ACCESS CONTROL	NHS	MILEPOINT	MILEPOINT DESCRIPTION	MARKED LANES	SURFACE WIDTH/TYPE*	AADT
STATE SECONDARY	U RUR LOCAL	NONE (UNDIV)	NONE	NOT NHS	00.000		1	12I	999
					00.000 MD331	MAIN ST			
					00.040		1	20I	
					00.080 MD817A	LINCHESTER RD			

*A,B = UNIMPROVED; C = GRADED & DRAINED; D,E = SOIL, GRAVEL, STONE; F,G = LOW TYPE BITUMINOUS
H,I = HIGH TYPE BITUMINOUS; J = CONCRETE; K = BRICK; L = BLOCK

STATE HIGHWAY LOCATION REFERENCE

COUNTY: CAROLINE
DISTRICT: 2
DATE: 12/31/10

ROUTE NUMBER: MD 331D
INVENTORY DIRECTION: NORTH
ROUTE NAME: PAYNE RD

STATE SYSTEM	FUNCTIONAL CLASS	MEDIAN TYPE	ACCESS CONTROL	NHS	MILEPOINT	MILEPOINT DESCRIPTION	MARKED LANES	SURFACE WIDTH/TYPE*	AADT
STATE SECONDARY	U RUR LOCAL	NONE (UNDIV)	NONE	NOT NHS	00.000		2	24G	301
					00.000 MD331	MAIN ST			
					00.000	STOP SIGN			
					00.038	SPEED LIMIT 25 MPH			
					00.066 MU 25	HUGHLETT ST			
					00.155	SIGN: BEGIN CO MAINT			
					00.155	SPEED LIMIT 40 MPH			
	R				00.180		2	24I	
					00.180	OUT CORP LMTS PRESTON			
					00.210 CO201	PAYNE RD (AHEAD)			

ROUTE NUMBER: MD 404
INVENTORY DIRECTION: EAST
ROUTE NAME: SHORE HWY

STATE SYSTEM	FUNCTIONAL CLASS	MEDIAN TYPE	ACCESS CONTROL	NHS	MILEPOINT	MILEPOINT DESCRIPTION	MARKED LANES	SURFACE WIDTH/TYPE*	AADT
STATE PRIMARY	R RUR OPA	NONE (UNDIV)	NONE	NHS	00.000		2	24I	19,815
					00.000	QUEEN ANNES CO/L			
					00.000	STRUC #5015 TUCKAHOE CREEK			
					00.010				
					00.010	END BRIDGE			
					00.079	SIGN: WELCOME TO CAROLINE COUNTY			
					00.238	MILE MARKER 7.5			
					00.330 CO 78	CEMETERY RD			
		PAINTED			00.630				
		NONE (UNDIV)			00.677				
					00.730				11,531
					00.730 MD480	RIDGELY RD			
					00.730 CO 93	RIDGELY RD			
					00.730	TRAFFIC SIGNAL			
					00.745	MILE MARKER 8.0			
		PAINTED			00.806				
		NONE (UNDIV)			00.850				
					00.870	SPEED LIMIT 55 MPH			
					01.226	MILE MARKER 8.5			

*A,B = UNIMPROVED; C = GRADED & DRAINED; D,E = SOIL, GRAVEL, STONE; F,G = LOW TYPE BITUMINOUS
H,I = HIGH TYPE BITUMINOUS; J = CONCRETE; K = BRICK; L = BLOCK

STATE HIGHWAY LOCATION REFERENCE

COUNTY: CAROLINE
DISTRICT: 2
DATE: 12/31/10

ROUTE NUMBER: MD 404 CONTINUED

INVENTORY DIRECTION: EAST

ROUTE NAME: SHORE HWY

STATE SYSTEM	FUNCTIONAL CLASS	MEDIAN TYPE	ACCESS CONTROL	NHS	MILEPOINT	MILEPOINT DESCRIPTION	MARKED LANES	SURFACE WIDTH/TYPE*	AADT
STATE PRIMARY	R RUR OPA	NONE (UNDIV)	NONE	NHS	01.724	MILE MARKER 9.0	2	24I	11,531
					01.900 MD404AL	HILLSBORO RD			
					02.156	DRAINAGE STRUC #05017X0			
					02.190 MD485	SAATHOFF RD			
					02.222	MILE MARKER 9.5			
					02.451	DRAINAGE STRUC #05018X0			
					02.720	MILE MARKER 10.0			
					02.730 MD485	SAATHOFF RD			
					03.010				16,002
					03.010 MD312	DOWNES STATION RD			
					03.010 CO 95	LOG CABIN RD			
					03.217	MILE MARKER 10.5			
					03.616	DRAINAGE STRUC #05061X0			
					03.720	MILE MARKER 11.0			
					04.120 CO 96	THAWLEY RD			
					04.216	MILE MARKER 11.5			
					04.370 CO 59	HOLLY RD			
		PAINTED			04.470		2	32I	
		UNPROTECTED			04.520		3	36I	
					04.630		4	48I	
					04.700	MILE MARKER 12.0			
					04.758	CROSSOVER			
					04.949	DRAINAGE STRUC #05062X0			
					05.013	DRAINAGE STRUC #05063X0			
					05.037	CROSSOVER			
					05.229	MILE MARKER 12.5			
					05.329	CROSSOVER			
		POSITIVE BARRIER			05.480				
					05.500	SPUR TO MD 404BU			
		UNPROTECTED			05.530				
			PARTIAL		05.600				20,642
					05.600 MD404BU	MEETING HOUSE RD			
					05.600 CO463	STATION RD			
					05.620	SPUR FR MD 404BU			
					05.690	MILE MARKER 13.0			

*A,B = UNIMPROVED; C = GRADED & DRAINED; D,E = SOIL, GRAVEL, STONE; F,G = LOW TYPE BITUMINOUS
H,I = HIGH TYPE BITUMINOUS; J = CONCRETE; K = BRICK; L = BLOCK

STATE HIGHWAY LOCATION REFERENCE

COUNTY: CAROLINE
DISTRICT: 2
DATE: 12/31/10

ROUTE NUMBER: MD 404 CONTINUED

INVENTORY DIRECTION: EAST

ROUTE NAME: SHORE HWY

STATE SYSTEM	FUNCTIONAL CLASS	MEDIAN TYPE	ACCESS CONTROL	NHS	MILEPOINT	MILEPOINT DESCRIPTION	MARKED LANES	SURFACE WIDTH/TYPE*	AADT
STATE PRIMARY	R RUR OPA	UNPROTECTED	PARTIAL	NHS	05.706	RADIO TOWER	4	48I	20,642
					06.170	CROSSOVER			
					06.200	MILE MARKER 13.5			
					06.420	SPUR TO MD 328			
					06.420	SPUR FR MD 328			
		POSITIVE BARRIER			06.440				
					06.440	MD328 NEW BRIDGE RD			
					06.440	TRAFFIC SIGNAL			
					06.460	SPUR FR MD 328			
					06.460	SPUR TO MD 328			
					06.620	BEGIN BRIDGE			
					06.620	MILE MARKER 14.0			
					06.730	STRUC #5026 CHOPTANK RIVER			
					06.830	END BRIDGE			
		UNPROTECTED			06.950				
					07.183	MILE MARKER 14.5			
					07.210	RP404- 6 RAMP 6 FR MD 404 EB TO MD 619 SB			
					07.260	RP404- 8 RAMP 8 FR MD 313 SB TO MD 404 WB			
		POSITIVE BARRIER			07.370				
	U				07.400	IN CORP LMTS DENTON			
					07.415	BEGIN BRIDGE			
					07.430				15,542
					07.430	MD313 GREENSBORO RD			
					07.430	MD619 SIXTH ST			
					07.430	STRUC #5027			
			FULL		07.440				
					07.440	END BRIDGE			
		UNPROTECTED			07.482				
					07.620	RP404- 4 RAMP 4 FR MD 619 NB TO MD 404 EB			
					07.640	RP404- 2 RAMP 2 FR MD 404 WB TO MD 313 NB			
					07.670	MILE MARKER 15.0			
		POSITIVE BARRIER			07.780				
					07.820	MU 35 CAMP RD			
					07.820	STRUC #5028			
		UNPROTECTED			07.860				

*A,B = UNIMPROVED; C = GRADED & DRAINED; D,E = SOIL, GRAVEL, STONE; F,G = LOW TYPE BITUMINOUS
H,I = HIGH TYPE BITUMINOUS; J = CONCRETE; K = BRICK; L = BLOCK

STATE HIGHWAY LOCATION REFERENCE

COUNTY: CAROLINE
DISTRICT: 2
DATE: 12/31/10

ROUTE NUMBER: MD 404 CONTINUED

INVENTORY DIRECTION: EAST

ROUTE NAME: SHORE HWY

STATE SYSTEM	FUNCTIONAL CLASS	MEDIAN TYPE	ACCESS CONTROL	NHS	MILEPOINT	MILEPOINT DESCRIPTION	MARKED LANES	SURFACE WIDTH/TYPE*	AADT
STATE PRIMARY	U RUR OPA	UNPROTECTED POSITIVE BARRIER	FULL	NHS	08.170	MILE MARKER 15.5	4	48I	15,542
					08.315				
					08.360	BEGIN BRIDGE			
					08.370	MU170 MARKET ST			
					08.370	STRUC #5029			
					08.380	END BRIDGE			
		UNPROTECTED			08.420				
					08.667	MILE MARKER 16.0			
					08.672	DRAINAGE STRUC #05066X0			
					08.780	SPUR TO MD 404BU			
			PARTIAL		08.830				19,092
					08.830	MD404BU FRANKLIN ST (EB COUPLET)			
					08.830	MD404BU GAY ST (WB COUPLET)			
					08.830	CROSSOVER			
		POSITIVE BARRIER			08.937				
		UNPROTECTED			08.994				
					09.040	SPUR FR MD 404BU			
					09.040	SPEED LIMIT 50 MPH			
					09.170	SPUR FR LEGION RD			
					09.170	MILE MARKER 16.5			
					09.220	MU138 LEGION RD			
					09.220	TRAFFIC SIGNAL			
					09.220	MD619B LEGION RD			
					09.220	CROSSOVER			
					09.250	SPUR FR MD 619B			
					09.322	DRAINAGE STRUC #05067X0			
					09.505	SPUR TO MD 404M			
					09.515	MD404M EAST FRONTAGE RD			
			NONE		09.560				
					09.560	MD404N SHARP RD			
					09.666	MILE MARKER 17.0			
		POSITIVE BARRIER			09.820				
		UNPROTECTED			09.870				
					09.870	MD404P DEEP SHORE RD			
					09.870	TRAFFIC SIGNAL			

*A,B = UNIMPROVED; C = GRADED & DRAINED; D,E = SOIL, GRAVEL, STONE; F,G = LOW TYPE BITUMINOUS
H,I = HIGH TYPE BITUMINOUS; J = CONCRETE; K = BRICK; L = BLOCK

STATE HIGHWAY ADMINISTRATION OF MARYLAND
HIGHWAY INFORMATION SERVICES DIVISION
DATA SUPPORT GROUP

STATE HIGHWAY LOCATION REFERENCE

COUNTY: CAROLINE
DISTRICT: 2
DATE: 12/31/10

ROUTE NUMBER: MD 404 CONTINUED

INVENTORY DIRECTION: EAST

ROUTE NAME: SHORE HWY

STATE SYSTEM	FUNCTIONAL CLASS	MEDIAN TYPE	ACCESS CONTROL	NHS	MILEPOINT	MILEPOINT DESCRIPTION	MARKED LANES	SURFACE WIDTH/TYPE*	AADT
STATE PRIMARY	U RUR OPA	UNPROTECTED	NONE	NHS	09.870 MD404R	DOUBLE HILLS RD	4	48I	19,092
					09.870	CROSSOVER			
					09.992	SPEED LIMIT 55 MPH			
					10.159	MILE MARKER 17.5			
					10.670	MILE MARKER 18.0			
		POSITIVE BARRIER			10.675				
					10.750	BEGIN BRIDGE			
					10.770	STRUC #5008 WATTS CREEK			
	R				10.780	OUT CORP LMTS DENTON			
					10.790	END BRIDGE			
		UNPROTECTED			10.870				
					11.000	SPUR FR DOUBLE HILLS RD			
					11.020				15,202
					11.020 CO372	DOUBLE HILLS RD			
					11.020 MD 16	HARMONY RD			
					11.020	TRAFFIC SIGNAL			
					11.020	CROSSOVER			
					11.030	SPUR TO DOUBLE HILLS RD			
					11.155	MILE MARKER 18.5			
					11.260 CO115	SENNETT RD			
					11.260 MD404S	WEST FRONTAGE RD			
					11.260	CROSSOVER			
		PAINTED			11.330		3	36I	
		NONE (UNDIV)			11.390		2	24I	
					11.644	MILE MARKER 19.0			
					11.790 CO142	MITCHELL RD			
					12.073	DRAINAGE STRUC #05006X0			
					12.162	MILE MARKER 19.5			
					12.661	MILE MARKER 20.0			
					12.680 CO114	LEGION RD			
					13.030 CO120	ANDERSONTOWN RD			
					13.030 CO141	HIGNUTT RD			
					13.157	MILE MARKER 20.5			
		PAINTED			13.215				
					13.240	CELL TOWER			

*A,B = UNIMPROVED; C = GRADED & DRAINED; D,E = SOIL, GRAVEL, STONE; F,G = LOW TYPE BITUMINOUS
H,I = HIGH TYPE BITUMINOUS; J = CONCRETE; K = BRICK; L = BLOCK

STATE HIGHWAY LOCATION REFERENCE

COUNTY: CAROLINE
DISTRICT: 2
DATE: 12/31/10

ROUTE NUMBER: MD 404 CONTINUED
INVENTORY DIRECTION: EAST
ROUTE NAME: SHORE HWY

STATE SYSTEM	FUNCTIONAL CLASS	MEDIAN TYPE	ACCESS CONTROL	NHS	MILEPOINT	MILEPOINT DESCRIPTION	MARKED LANES	SURFACE WIDTH/TYPE*	AADT
STATE PRIMARY	R RUR OPA	PAINTED	NONE	NHS	13.290	SPUR TO MD 404	2	24I	15,202
		NONE (UNDIV)			13.300				8,792
					13.300 MD313	FEDERALSBURG HWY			
					13.300	TRAFFIC SIGNAL			
					13.323	SPUR FR MD 404			
		PAINTED			13.340				
		NONE (UNDIV)			13.408				
					13.425	SPEED LIMIT 55 MPH			
					13.635	MILE MARKER 21.0			
					14.142	MILE MARKER 21.5			
					14.190 CO143	BECK RD			
					14.190 MD 16	GREENWOOD RD			
					14.220	SPUR TO MD 16			
					14.590 MD404C	LIDEN SCHOOL RD			
					14.631	MILE MARKER 22.0			
					15.131	MILE MARKER 22.5			
					15.360	DRAINAGE STRUC #05069X0 SMITHVILLE DITCH			
					15.365	STRUC #5033 SMITHVILLE DITCH			
					15.629	MILE MARKER 23.0			
					15.660 CO136	BULLOCK RD			
					15.660 CO137	TRICE RD			
					16.130	MILE MARKER 23.5			
					16.150	DRAINAGE STRUC #05007X0			
					16.350 CO136	BULLOCK RD			
					16.540 CO235	BREEDING RD			
					16.625	MILE MARKER 24.0			
					16.910 CO133	NOBLE RD			
					17.130	MILE MARKER 24.5			
					17.315	SIGN: WELCOME TO DELAWARE			
					17.370	DELAWARE ST/L			

*A,B = UNIMPROVED; C = GRADED & DRAINED; D,E = SOIL,GRAVEL,STONE; F,G = LOW TYPE BITUMINOUS
H,I = HIGH TYPE BITUMINOUS; J = CONCRETE; K= BRICK; L = BLOCK

STATE HIGHWAY LOCATION REFERENCE

COUNTY: CAROLINE
DISTRICT: 2
DATE: 12/31/10

ROUTE NUMBER: MD 404AL
INVENTORY DIRECTION: EAST
ROUTE NAME: HILLSBORO RD

STATE SYSTEM	FUNCTIONAL CLASS	MEDIAN TYPE	ACCESS CONTROL	NHS	MILEPOINT	MILEPOINT DESCRIPTION	MARKED LANES	SURFACE WIDTH/TYPE*	AADT
STATE SECONDARY	R RUR MINOR COLL	NONE (UNDIV)	NONE	NOT NHS	00.000		2	20I	1,562
					00.000	TALBOT CO/L			
					00.000	STRUC #5017 TUCKAHOE CREEK			
	U				00.010		2	22I	
					00.010	IN CORP LMTS HILLSBORO			
					00.010	END BRIDGE			
					00.080	SPEED LIMIT 25 MPH			
					00.160	CO 78 CEMETERY RD			
					00.180		2	40I	
					00.205	UNITED METHODIST CHURCH			
					00.220		2	26I	
					00.220	MU 15 MAPLE AVE			
					00.310	HILLSBORO BRANCH POST OFFICE 21641			
					00.320	MU 5 ACADEMY ST			
		UNPROTECTED			00.360		2	24I	
					00.360	DRAINAGE STRUC #05060X0			
					00.390	CO 88 TUCKAHOE RD			
		NONE (UNDIV)			00.450		2	26I	
	R RUR LOCAL				00.470				
					00.470	CO 93 RIDGELY RD			
					00.470	OUT CORP LMTS HILLSBORO			
					00.510		2	22I	
					00.560	SPEED LIMIT 30 MPH			
					00.584	SIGN: THOMASTOWN			
					00.740	CO428 BUTLER RD			
					00.932	UNITED CHURCH OF THE LORD JESUS CHRIST			
					01.121	AFRICAN METHODIST EPISCOPAL CHURCH			
					01.511	SIGN: THOMASTOWN			
					01.740	MD404 SHORE HWY			
					01.740	STOP SIGN			

*A,B = UNIMPROVED; C = GRADED & DRAINED; D,E = SOIL,GRAVEL,STONE; F,G = LOW TYPE BITUMINOUS
H,I = HIGH TYPE BITUMINOUS; J = CONCRETE; K= BRICK; L = BLOCK

STATE HIGHWAY LOCATION REFERENCE

COUNTY: CAROLINE
DISTRICT: 2
DATE: 12/31/10

ROUTE NUMBER: MD 404BU
INVENTORY DIRECTION: EAST
ROUTE NAME: MEETING HOUSE RD

STATE SYSTEM	FUNCTIONAL CLASS	MEDIAN TYPE	ACCESS CONTROL	NHS	MILEPOINT	MILEPOINT DESCRIPTION	MARKED LANES	SURFACE WIDTH/TYPE*	AADT
STATE SECONDARY	R RUR MAJ COLL	CURBED	NONE	NOT NHS	00.000		2	32I	2,432
					00.000 CO463	STATION RD (BACK)			
					00.000 MD404	SHORE HWY			
					00.000	STOP SIGN			
					00.030	SPUR TO MD 404			
					00.110	SPUR FR MD 404			
					00.180		3	40I	
					00.210 CO462	ORLY DR			
					00.210	CROSSOVER			
					00.260		2	40I	
					00.270		2	32I	
		PAINTED			00.350		2	24I	
		NONE (UNDIV)			00.390				
					00.600	SPEED LIMIT 35 MPH			
		PAINTED			00.670		2	26I	
		NONE (UNDIV)			00.730				
					00.750	SPUR TO MD 328			
					00.750	SPUR FR MD 328			
					00.760 MD328	NEW BRIDGE RD			
					00.760	TRAFFIC SIGNAL			
					00.770	SPUR TO MD 328			
					00.770	SPUR FR MD 328			
		PAINTED			00.800		2	30I	
					00.834	DENTON CEMETERY			
		NONE (UNDIV)			00.850		2	24I	
					00.892	SIGN: DENTON			
					00.980	BEGIN BRIDGE			
					00.990 CO465	RIVER LANDING RD			
					01.050	IN CORP LMTS DENTON			
					01.050	STRUC #5016 CHOPTANK RIVER			
					01.120		2	30I	
					01.120	END BRIDGE			
					01.170		2	25I	1,422
					01.170	BEGIN COUPLET			

NAME: FRANKLIN ST (EB COUPLET)

*A,B = UNIMPROVED; C = GRADED & DRAINED; D,E = SOIL, GRAVEL, STONE; F,G = LOW TYPE BITUMINOUS
H,I = HIGH TYPE BITUMINOUS; J = CONCRETE; K = BRICK; L = BLOCK

STATE HIGHWAY LOCATION REFERENCE

COUNTY: CAROLINE
DISTRICT: 2
DATE: 12/31/10

ROUTE NUMBER: MD 404BU CONTINUED

INVENTORY DIRECTION: EAST

ROUTE NAME: FRANKLIN ST (EB COUPLET)

STATE SYSTEM	FUNCTIONAL CLASS	MEDIAN TYPE	ACCESS CONTROL	NHS	MILEPOINT	MILEPOINT DESCRIPTION	MARKED LANES	SURFACE WIDTH/TYPE*	AADT
STATE SECONDARY	U RUR MAJ COLL	NONE (UNDIV)	NONE	NOT NHS	01.170 MU170	MARKET ST	2	25I	1,422
					01.170 MD404BU	GAY ST (WB COUPLET)			
					01.200	SPEED LIMIT 25 MPH			
					01.330		2	30I	
					01.330 MU9010	1ST ST			
					01.350		2	24I	
					01.410 MU9020	SECOND ST			
					01.437	CAROLINE COUNTY BOARD OF EDUCATION			
					01.470 MU9030	3RD ST			
					01.530 MU9040	4TH ST			
					01.560 MU8090	ALLEY #9			
					01.580	SPUR TO 5TH AVE			
					01.600 MU9050	5TH AVE			
					01.720 MD619	SIXTH ST			
					01.720	TRAFFIC SIGNAL			
					01.760 MU8030	ALLEY #3			
					01.810 MU9070	7TH ST			
					01.890 MU9080	8TH ST			
					01.960 MU9090	NINTH ST			
					01.992		1	24I	
					02.070		1	16I	
					02.100	SPEED LIMIT 40 MPH			
					02.200	SPUR TO MD 404			
					02.320 MD404	SHORE HWY			
					02.320	END COUPLET			
					02.320	STOP SIGN			

ROUTE NUMBER: MD 404BU COUPLET

INVENTORY DIRECTION: WEST

ROUTE NAME: GAY ST (WB COUPLET)

STATE SYSTEM	FUNCTIONAL CLASS	MEDIAN TYPE	ACCESS CONTROL	NHS	MILEPOINT	MILEPOINT DESCRIPTION	MARKED LANES	SURFACE WIDTH/TYPE*	AADT
STATE SECONDARY	U RUR MAJ COLL	NONE (UNDIV)	NONE	NOT NHS	00.000		1	16I	1,792
					00.000	BEGIN COUPLET			

*A,B = UNIMPROVED; C = GRADED & DRAINED; D,E = SOIL, GRAVEL, STONE; F,G = LOW TYPE BITUMINOUS
H,I = HIGH TYPE BITUMINOUS; J = CONCRETE; K = BRICK; L = BLOCK

STATE HIGHWAY LOCATION REFERENCE

COUNTY: CAROLINE
DISTRICT: 2
DATE: 12/31/10

ROUTE NUMBER: MD 404BU COUPLET CONTINUED
INVENTORY DIRECTION: WEST
ROUTE NAME: GAY ST (WB COUPLET)

STATE SYSTEM	FUNCTIONAL CLASS	MEDIAN TYPE	ACCESS CONTROL	NHS	MILEPOINT	MILEPOINT DESCRIPTION	MARKED LANES	SURFACE WIDTH/TYPE*	AADT
STATE SECONDARY	U RUR MAJ COLL	NONE (UNDIV)	NONE	NOT NHS	00.000 MD404	SHORE HWY	1	16I	1,792
					00.054	SPUR FR MD 404			
					00.320 MU170	MARKET ST			
					00.330	SPEED LIMIT 25 MPH			
					00.390	SPUR TO GAY ST			
					00.450		2	22I	
					00.450 MU120	GAY ST			
					00.470 OP 73	NO NAME			
					00.520 MU9080	8TH ST			
					00.610 MU9070	7TH ST			
					00.660		2	30I	
					00.690 MD619	SIXTH ST			
					00.690	TRAFFIC SIGNAL			
					00.700		2	22I	
					00.820 MU9052	5TH ST			
					00.833	CAROLINE CO MAINTENANCE & TRANSPORTATION			
					00.890 MU9040	4TH ST			
					00.950		1	12I	
					00.950 MU9030	3RD ST			
					01.010		1	15I	
					01.010 MU9020	SECOND ST			
					01.090		1	30I	
					01.090 MU9010	1ST ST			
					01.090	CAROLINE COUNTY POLICE			
					01.190 MU231	NO NAME			
					01.210	SPEED LIMIT 35 MPH			
					01.250 MD404BU	MEETING HOUSE RD			
					01.250 MD404BU	FRANKLIN ST (EB COUPLET)			
					01.250 MU170	MARKET ST			
					01.250	END COUPLET			

*A,B = UNIMPROVED; C = GRADED & DRAINED; D,E = SOIL, GRAVEL, STONE; F,G = LOW TYPE BITUMINOUS
H,I = HIGH TYPE BITUMINOUS; J = CONCRETE; K = BRICK; L = BLOCK

STATE HIGHWAY LOCATION REFERENCE

COUNTY: CAROLINE
DISTRICT: 2
DATE: 12/31/10

ROUTE NUMBER: MD 404C
INVENTORY DIRECTION: NORTH
ROUTE NAME: LIDEN SCHOOL RD

STATE SYSTEM	FUNCTIONAL CLASS	MEDIAN TYPE	ACCESS CONTROL	NHS	MILEPOINT	MILEPOINT DESCRIPTION	MARKED LANES	SURFACE WIDTH/TYPE*	AADT
STATE SECONDARY	R RUR LOCAL	NONE (UNDIV)	NONE	NOT NHS	00.000		2	24H	0
					00.000 MD404	SHORE HWY			
					00.000	STOP SIGN			
					00.030 MD404D	LIDEN SCHOOL RD			

ROUTE NUMBER: MD 404D
INVENTORY DIRECTION: EAST
ROUTE NAME: PATTEN RD

STATE SYSTEM	FUNCTIONAL CLASS	MEDIAN TYPE	ACCESS CONTROL	NHS	MILEPOINT	MILEPOINT DESCRIPTION	MARKED LANES	SURFACE WIDTH/TYPE*	AADT
STATE SECONDARY	R RUR LOCAL	NONE (UNDIV)	NONE	NOT NHS	00.000		2	22H	199
					00.000 CO128	PATTEN RD (BACK)			
					00.090		2	20G	
					00.090 MD404C	LIDEN SCHOOL RD			
					00.220 CO127	LIDEN SCHOOL RD (AHEAD)			

NAME: LIDEN SCHOOL RD

ROUTE NUMBER: MD 404K
INVENTORY DIRECTION: SOUTH
ROUTE NAME: WEST FRONTAGE RD

STATE SYSTEM	FUNCTIONAL CLASS	MEDIAN TYPE	ACCESS CONTROL	NHS	MILEPOINT	MILEPOINT DESCRIPTION	MARKED LANES	SURFACE WIDTH/TYPE*	AADT
STATE SECONDARY	U RUR LOCAL	NONE (UNDIV)	NONE	NOT NHS	00.000		2	24I	0
					00.000 MD404N	SHARP RD			
					00.000	STOP SIGN			
					00.021	SPEED LIMIT 30 MPH			
					00.305	STOP SIGN			
					00.305 MD404P	DEEP SHORE RD			

ROUTE NUMBER: MD 404L
INVENTORY DIRECTION: SOUTH
ROUTE NAME: WEST FRONTAGE #2

STATE SYSTEM	FUNCTIONAL CLASS	MEDIAN TYPE	ACCESS CONTROL	NHS	MILEPOINT	MILEPOINT DESCRIPTION	MARKED LANES	SURFACE WIDTH/TYPE*	AADT
STATE SECONDARY	R RUR LOCAL	NONE (UNDIV)	NONE	NOT NHS	00.000		2	24I	0
					00.000 MD404P	DEEP SHORE RD			

*A,B = UNIMPROVED; C = GRADED & DRAINED; D,E = SOIL, GRAVEL, STONE; F,G = LOW TYPE BITUMINOUS
H,I = HIGH TYPE BITUMINOUS; J = CONCRETE; K = BRICK; L = BLOCK

STATE HIGHWAY LOCATION REFERENCE

COUNTY: CAROLINE
DISTRICT: 2
DATE: 12/31/10

ROUTE NUMBER: MD 404L CONTINUED

INVENTORY DIRECTION: SOUTH

ROUTE NAME: WEST FRONTAGE #2

STATE SYSTEM	FUNCTIONAL CLASS	MEDIAN TYPE	ACCESS CONTROL	NHS	MILEPOINT	MILEPOINT DESCRIPTION	MARKED LANES	SURFACE WIDTH/TYPE*	AADT
STATE SECONDARY	R RUR LOCAL	NONE (UNDIV)	NONE	NOT NHS	00.000	STOP SIGN	2	24I	0
	U				00.070	IN CORP LMETS OF DENTON			
					00.391	CUL DE SAC			
					00.391	PVT DRIVE (AHEAD)			

ROUTE NUMBER: MD 404M

INVENTORY DIRECTION: SOUTH

ROUTE NAME: EAST FRONTAGE RD

STATE SYSTEM	FUNCTIONAL CLASS	MEDIAN TYPE	ACCESS CONTROL	NHS	MILEPOINT	MILEPOINT DESCRIPTION	MARKED LANES	SURFACE WIDTH/TYPE*	AADT
STATE SECONDARY	U RUR LOCAL	NONE (UNDIV)	NONE	NOT NHS	00.000		2	24I	0
					00.000 MD404	SHORE HWY			
					00.000	STOP SIGN			
					00.010	SPUR TO MD 404			
					00.022	SPEED LIMIT 30 MPH			
					00.224 MU 25	ENGERMAN AVE			
					00.358	STOP SIGN			
					00.358 MD404R	DOUBLE HILLS RD			

ROUTE NUMBER: MD 404N

INVENTORY DIRECTION: WEST

ROUTE NAME: SHARP RD

STATE SYSTEM	FUNCTIONAL CLASS	MEDIAN TYPE	ACCESS CONTROL	NHS	MILEPOINT	MILEPOINT DESCRIPTION	MARKED LANES	SURFACE WIDTH/TYPE*	AADT
STATE SECONDARY	U RUR MINOR COLL	NONE (UNDIV)	NONE	NOT NHS	00.000		2	22I	1,132
					00.000	STOP SIGN			
					00.000 MD404	SHORE HWY			
					00.019 MD404K	WEST FRONTAGE RD			
					00.050 MU203	SHARP RD (AHEAD)			

ROUTE NUMBER: MD 404P

INVENTORY DIRECTION: WEST

ROUTE NAME: DEEP SHORE RD

STATE SYSTEM	FUNCTIONAL CLASS	MEDIAN TYPE	ACCESS CONTROL	NHS	MILEPOINT	MILEPOINT DESCRIPTION	MARKED LANES	SURFACE WIDTH/TYPE*	AADT
--------------	------------------	-------------	----------------	-----	-----------	-----------------------	--------------	---------------------	------

*A,B = UNIMPROVED; C = GRADED & DRAINED; D,E = SOIL, GRAVEL, STONE; F,G = LOW TYPE BITUMINOUS
H,I = HIGH TYPE BITUMINOUS; J = CONCRETE; K = BRICK; L = BLOCK

STATE HIGHWAY LOCATION REFERENCE

COUNTY: CAROLINE
DISTRICT: 2
DATE: 12/31/10

ROUTE NUMBER: MD 404P CONTINUED

INVENTORY DIRECTION: WEST

ROUTE NAME: DEEP SHORE RD

STATE SYSTEM	FUNCTIONAL CLASS	MEDIAN TYPE	ACCESS CONTROL	NHS	MILEPOINT	MILEPOINT DESCRIPTION	MARKED LANES	SURFACE WIDTH/TYPE*	AADT
STATE SECONDARY	U RUR LOCAL	NONE (UNDIV)	NONE	NOT NHS	00.000		2	40I	176
					00.000 MD404	SHORE HWY			
					00.000	TRAFFIC SIGNAL			
					00.000 MD404R	DOUBLE HILLS RD (BACK)			
					00.029		2	18I	
					00.029 MD404K	WEST FRONTAGE RD			
					00.069 MD404L	WEST FRONTAGE #2			
					00.070 CO118	DEEP SHORE RD (AHEAD)			

ROUTE NUMBER: MD 404R

INVENTORY DIRECTION: NORTH

ROUTE NAME: DOUBLE HILLS RD

STATE SYSTEM	FUNCTIONAL CLASS	MEDIAN TYPE	ACCESS CONTROL	NHS	MILEPOINT	MILEPOINT DESCRIPTION	MARKED LANES	SURFACE WIDTH/TYPE*	AADT
STATE SECONDARY	R RUR LOCAL	NONE (UNDIV)	NONE	NOT NHS	01.036		2	24I	0
					01.036 CO372	DOUBLE HILLS RD (BACK)			
	U				01.090	IN CORP LMTS DENTON			
					01.247		2	50I	
					01.247 MD404M	EAST FRONTAGE RD			
					01.247	STOP SIGN			
					01.276	TRAFFIC SIGNAL			
					01.276 MD404	SHORE HWY			
					01.276 MD404P	DEEP SHORE RD (AHEAD)			

ROUTE NUMBER: MD 404S

INVENTORY DIRECTION: SOUTH

ROUTE NAME: WEST FRONTAGE RD

STATE SYSTEM	FUNCTIONAL CLASS	MEDIAN TYPE	ACCESS CONTROL	NHS	MILEPOINT	MILEPOINT DESCRIPTION	MARKED LANES	SURFACE WIDTH/TYPE*	AADT
STATE SECONDARY	R RUR LOCAL	NONE (UNDIV)	NONE	NOT NHS	00.000		2	60I	25
					00.000 MD404	SHORE HWY			
					00.000	STOP SIGN			
					00.000 CO115	SENNETT RD (BACK)			
					00.030		2	30I	
					00.085	ROAD END			

*A,B = UNIMPROVED; C = GRADED & DRAINED; D,E = SOIL, GRAVEL, STONE; F,G = LOW TYPE BITUMINOUS
H,I = HIGH TYPE BITUMINOUS; J = CONCRETE; K = BRICK; L = BLOCK

STATE HIGHWAY ADMINISTRATION OF MARYLAND
HIGHWAY INFORMATION SERVICES DIVISION
DATA SUPPORT GROUP

STATE HIGHWAY LOCATION REFERENCE

COUNTY: CAROLINE
DISTRICT: 2
DATE: 12/31/10

ROUTE NUMBER: MD 454
INVENTORY DIRECTION: NORTH
ROUTE NAME: HALLTOWN RD

STATE SYSTEM	FUNCTIONAL CLASS	MEDIAN TYPE	ACCESS CONTROL	NHS	MILEPOINT	MILEPOINT DESCRIPTION	MARKED LANES	SURFACE WIDTH/TYPE*	AADT
STATE SECONDARY	U	RUR MINOR ART	NONE	NOT NHS	00.000		2	24I	4,292
					00.000	DELAWARE ST/L			
					00.030		2	22I	
					00.030 MD821	MAIN ST			
					00.030 CO266	FIREHOUSE LA			
					00.051	SIGN: MARYLAND WELCOMES YOU			
					00.098	SIGN: WELCOME TO CAROLINE COUNTY			
		RUR MAJ COLL			00.110				3,572
NAME: CROWN STONE RD					00.110 MD311	HALLTOWN RD			
					00.190 CO 5	THIRD ST			
					00.222	SPEED LIMIT 30 MPH			
	R				00.240	OUT CORP LMTS MARYDEL			
					00.360 MD821	MAIN ST			
					00.420	SPEED LIMIT 40 MPH			
					00.465	SIGN: MARYDEL			
					00.570 CO 4	LEPORE RD			
					00.580	SPEED LIMIT 50 MPH			
					00.940	FUELLER DR			
					01.197	DRAINAGE STRUC #05054X0			
					01.510 CO 1	STAFFORD RD			
					01.763	DRAINAGE STRUC #05002X0			
					01.870	SPEED LIMIT 40 MPH			
					01.974	SIGN:TEMPLEVILLE			
					02.020	SPEED LIMIT 30 MPH			
					02.130 MU 50	RESERVOIR DR			
					02.160 MU 40	PARK LA			
	U				02.170	IN CORP LMTS TEMPLEVILLE			
					02.210 MD302	BARCLAY RD			
					02.210	STOP SIGN			

*A,B = UNIMPROVED; C = GRADED & DRAINED; D,E = SOIL,GRAVEL,STONE; F,G = LOW TYPE BITUMINOUS
H,I = HIGH TYPE BITUMINOUS; J = CONCRETE; K= BRICK; L = BLOCK

STATE HIGHWAY ADMINISTRATION OF MARYLAND
HIGHWAY INFORMATION SERVICES DIVISION
DATA SUPPORT GROUP

STATE HIGHWAY LOCATION REFERENCE

COUNTY: CAROLINE
DISTRICT: 2
DATE: 12/31/10

ROUTE NUMBER: MD 480
INVENTORY DIRECTION: EAST
ROUTE NAME: RIDGELY RD

STATE SYSTEM	FUNCTIONAL CLASS	MEDIAN TYPE	ACCESS CONTROL	NHS	MILEPOINT	MILEPOINT DESCRIPTION	MARKED LANES	SURFACE WIDTH/TYPE*	AADT
STATE SECONDARY	R RUR MAJ COLL	NONE (UNDIV)	NONE	NOT NHS	00.000		2	22I	5,812
					00.000 CO 93	RIDGELY RD (BACK)			
					00.000 MD404	SHORE HWY			
					00.000	TRAFFIC SIGNAL			
					00.130 CO 77	EVELAND RD			
					00.160	SPEED LIMIT 50 MPH			
					01.363	DRAINAGE STRUC #05049X0			
					01.513	DRAINAGE STRUC #05050X0			
					02.076	DRAINAGE STRUC #05051X0			
					02.240				5,002
					02.240 CO 75	CROUSE MILL RD			
					02.367	DRAINAGE STRUC #05052X0			
					02.463		2	32I	
					02.500		2	22I	5,992
					02.500 MD312	DOWNES STATION RD			
					02.540 MD312A	NO NAME			
					02.740	SPEED LIMIT 40 MPH			
		PAINTED			02.830		2	24I	
					02.830	SPUR FR MD 776			
					02.840 CO 36	HENRY RD			
		NONE (UNDIV)			02.877		2	22I	
		PAINTED			02.900				
					02.900 MD776	SUNSET BLVD			
					02.900	DRAINAGE STRUC #05053X0			
		NONE (UNDIV)			02.930				
					02.930	SPEED LIMIT 30 MPH			
NAME: SIXTH ST					03.020 CO256	CHICKEN BRIDGE RD			
					03.038	SIGN: WELCOME TOWN OF RIDGELY			
					03.110 CO258	SCHOOL ST			
					03.117	MARTIN SUTTON MEMORIAL PARK			
					03.200 CO260	SECOND AVE			
					03.200 OP 26	PARK AVE			
					03.250 OP 28	ALLEY 2			
					03.290 CO256	CHICKEN BRIDGE RD			
					03.290 OP 25	MARYLAND AVE			

*A,B = UNIMPROVED; C = GRADED & DRAINED; D,E = SOIL, GRAVEL, STONE; F,G = LOW TYPE BITUMINOUS
H,I = HIGH TYPE BITUMINOUS; J = CONCRETE; K = BRICK; L = BLOCK

STATE HIGHWAY LOCATION REFERENCE

COUNTY: CAROLINE
DISTRICT: 2
DATE: 12/31/10

ROUTE NUMBER: MD 480 CONTINUED
INVENTORY DIRECTION: EAST
ROUTE NAME: SIXTH ST

STATE SYSTEM	FUNCTIONAL CLASS	MEDIAN TYPE	ACCESS CONTROL	NHS	MILEPOINT	MILEPOINT DESCRIPTION	MARKED LANES	SURFACE WIDTH/TYPE*	AADT
STATE SECONDARY	R RUR MAJ COLL	PAINTED	NONE	NOT NHS	03.305		2	24I	5,992
					03.315		2	28I	
					03.330 OP 29	ALLEY 3			
		NONE (UNDIV)			03.340		2	24I	
	U				03.370		2	22I	
					03.370	IN CORP LMTS RIDGELY			
					03.380		2	28I	3,732
					03.380 MD312	CENTRAL AVE			
					03.380 MU 34	CENTRAL AVE			
					03.390	SPUR TO MD 312			
					03.420		2	22I	
					03.440 OP 30	ALLEY 4			
					03.470 OP 24	MAPLE AVE			
					03.560 MU170	SUNRISE AVE			
					03.640	SPEED LIMIT 40 MPH			
					03.664	CEMETERY			
					03.698	COMMERCE LA			
					03.820	SPEED LIMIT 50 MPH			
	R				03.870	OUT CORP LMTS RIDGELY			
					04.140	OBER LA			
NAME: RIDGELY RD					04.630 CO 45	RIVER RD			
					05.130	KRAFT LA			
					05.700				4,302
					05.700 CO 59	HOLLY RD			
					06.208	DRAINAGE STRUC #05016X0			
					06.320	BEGIN BRIDGE			
					06.330	STRUC #5019 FORGE BRANCH			
					06.340	END BRIDGE			
					06.935	BASEBALL DIAMOND			
					07.730	SPEED LIMIT 35 MPH			
					07.838	CEMETERY			
	U				07.920	IN CORP LMTS GREENSBORO			
					07.930	SPEED LIMIT 25 MPH			
					07.981	SIGN: WELCOME TO GREENSBORO			
NAME: MAIN ST					08.030 MU190	RIVERVIEW DR			

*A,B = UNIMPROVED; C = GRADED & DRAINED; D,E = SOIL, GRAVEL, STONE; F,G = LOW TYPE BITUMINOUS
H,I = HIGH TYPE BITUMINOUS; J = CONCRETE; K = BRICK; L = BLOCK

STATE HIGHWAY LOCATION REFERENCE

COUNTY: CAROLINE
DISTRICT: 2
DATE: 12/31/10

ROUTE NUMBER: MD 480 CONTINUED
INVENTORY DIRECTION: EAST
ROUTE NAME: MAIN ST

STATE SYSTEM	FUNCTIONAL CLASS	MEDIAN TYPE	ACCESS CONTROL	NHS	MILEPOINT	MILEPOINT DESCRIPTION	MARKED LANES	SURFACE WIDTH/TYPE*	AADT
STATE SECONDARY	U RUR MAJ COLL	NONE (UNDIV)	NONE	NOT NHS	08.080		2	24I	4,302
					08.090 MU160	PARK AVE			
					08.110		2	28I	
					08.110 MU120	MAPLE AVE			
	RUR MINOR COLL				08.210		2	36I	2,902
					08.210 MD314	SUNSET AVE			
					08.210	TRAFFIC SIGNAL			
					08.240		2	34I	
					08.250 MU213	STONESIFER DR			
					08.270	GREENSBORO FIRE & RESCUE			
					08.320 MU 30	BERNARD AVE			
					08.340		2	24I	
					08.390		2	22I	
					08.390 MU 45	CEDAR LA			
					08.457	ELMORE CT			
					08.520	SPUR TO & FR CHURCH ST			
					08.530 MU 50	CHURCH ST			
					08.570 MU220	VAUGHN AVE			
					08.640		2	24I	
					08.700 MU 40	CAROLINE ST			
					08.806	SPEED LIMIT 30 MPH			
NAME: RIDGELY RD					08.820 MU232	WOOD DUCK DR			
					08.910		2	22I	
					08.972	GREENSBORO ELEMENTARY SCHOOL			
	R				09.060	OUT CORP LMTS GREENSBORO			
					09.080 MD313	GREENSBORO RD			
					09.080	STOP SIGN			

ROUTE NUMBER: MD 485
INVENTORY DIRECTION: EAST
ROUTE NAME: SAATHOFF RD

STATE SYSTEM	FUNCTIONAL CLASS	MEDIAN TYPE	ACCESS CONTROL	NHS	MILEPOINT	MILEPOINT DESCRIPTION	MARKED LANES	SURFACE WIDTH/TYPE*	AADT
STATE SECONDARY	R RUR LOCAL	NONE (UNDIV)	NONE	NOT NHS	00.000		2	22I	76
					00.000 MD404	SHORE HWY			

*A,B = UNIMPROVED; C = GRADED & DRAINED; D,E = SOIL, GRAVEL, STONE; F,G = LOW TYPE BITUMINOUS
H,I = HIGH TYPE BITUMINOUS; J = CONCRETE; K = BRICK; L = BLOCK

STATE HIGHWAY LOCATION REFERENCE

COUNTY: CAROLINE
DISTRICT: 2
DATE: 12/31/10

ROUTE NUMBER: MD 485 CONTINUED

INVENTORY DIRECTION: EAST

ROUTE NAME: SAATHOFF RD

STATE SYSTEM	FUNCTIONAL CLASS	MEDIAN TYPE	ACCESS CONTROL	NHS	MILEPOINT	MILEPOINT DESCRIPTION	MARKED LANES	SURFACE WIDTH/TYPE*	AADT
STATE SECONDARY	R RUR LOCAL	NONE (UNDIV)	NONE	NOT NHS	00.000	STOP SIGN	2	22I	76
					00.590 MD485A	SHADY OAK LA			
					00.650 MD404	SHORE HWY			
					00.650	STOP SIGN			

ROUTE NUMBER: MD 485A

INVENTORY DIRECTION: EAST

ROUTE NAME: SHADY OAK LA

STATE SYSTEM	FUNCTIONAL CLASS	MEDIAN TYPE	ACCESS CONTROL	NHS	MILEPOINT	MILEPOINT DESCRIPTION	MARKED LANES	SURFACE WIDTH/TYPE*	AADT
STATE SECONDARY	R RUR LOCAL	NONE (UNDIV)	NONE	NOT NHS	00.000		2	22I	0
					00.000 MD485	SAATHOFF RD			
					00.150	PRIVATE DR (AHEAD)			

ROUTE NUMBER: MD 577

INVENTORY DIRECTION: NORTH

ROUTE NAME: RELIANCE RD

STATE SYSTEM	FUNCTIONAL CLASS	MEDIAN TYPE	ACCESS CONTROL	NHS	MILEPOINT	MILEPOINT DESCRIPTION	MARKED LANES	SURFACE WIDTH/TYPE*	AADT
STATE SECONDARY	R RUR MINOR ART	NONE (UNDIV)	NONE	NOT NHS	00.000		2	28I	2,863
					00.000	DORCHESTER CO/L			
					00.000 MD392	FINCHVILLE RELIANCE RD (DOR CO)			
					00.000	STOP SIGN			
					00.010		2	22I	
					00.010	SPUR TO MD 392			
					00.110	SPEED LIMIT 50 MPH			
					01.430				2,993
					01.430 CO226	OAK GROVE RD			
					01.430 CO288	OAK GROVE RD (DOR CO)			
					01.910 CO290	ADAMS RD (DOR CO)			
					02.572	DRAINAGE STRUC #05012X0			
					02.580 CO223	GUARD RD			
					03.700 CO222	WRIGHT RD			
					03.700 MD313	RELIANCE RD			

*A,B = UNIMPROVED; C = GRADED & DRAINED; D,E = SOIL, GRAVEL, STONE; F,G = LOW TYPE BITUMINOUS
H,I = HIGH TYPE BITUMINOUS; J = CONCRETE; K = BRICK; L = BLOCK

STATE HIGHWAY LOCATION REFERENCE

COUNTY: CAROLINE
DISTRICT: 2
DATE: 12/31/10

ROUTE NUMBER: MD 578
INVENTORY DIRECTION: EAST
ROUTE NAME: BETHLEHEM RD

STATE SYSTEM	FUNCTIONAL CLASS	MEDIAN TYPE	ACCESS CONTROL	NHS	MILEPOINT	MILEPOINT DESCRIPTION	MARKED LANES	SURFACE WIDTH/TYPE*	AADT
STATE SECONDARY	R RUR MAJ COLL	NONE (UNDIV)	NONE	NOT NHS	00.000		2	22I	2,570
					00.000 CO189	BETHLEHEM RD (BACK)			
					00.000 MD331	DOVER BRIDGE RD			
					00.000	STOP SIGN			
					00.130		2	24I	
					00.150	SPEED LIMIT 50 MPH			
					00.187	SIGN: BETHLEHEM			
					00.289	GREATER MT. ZION H.P. CHURCH			
					00.320 CO188	WOOD WHARF RD			
					00.929	BETHELEHEM WESLYAN CHURCH			
					00.940 CO187	TANYARD RD			
					01.470 CO186	NEWTON RD			
					02.013	BEECHES DR			
					02.060	STRUC #5020 HOG CREEK			
					02.250				2,203
					02.250 CO172	BELL CREEK RD			
					02.250 CO166	GROVE RD			
					03.820	SPEED LIMIT 40 MPH			
					03.960	SPEED LIMIT 30 MPH			
					04.042	SIGN: HARMONY			
					04.100		2	22I	
					04.220	SPUR TO MD 16			
					04.220	STOP SIGN			
					04.240 MD 16	HARMONY RD			

ROUTE NUMBER: MD 617
INVENTORY DIRECTION: NORTH
ROUTE NAME: NO NAME

STATE SYSTEM	FUNCTIONAL CLASS	MEDIAN TYPE	ACCESS CONTROL	NHS	MILEPOINT	MILEPOINT DESCRIPTION	MARKED LANES	SURFACE WIDTH/TYPE*	AADT
STATE SECONDARY	R RUR LOCAL	NONE (UNDIV)	NONE	NOT NHS	00.000		2	22I	199
					00.000	ROAD END			
					00.050 MD 16A	BEAUCHAMP BRANCH RD			
					00.050 CO145	BEAUCHAMP BRANCH RD			
					00.050	STOP SIGN			

*A,B = UNIMPROVED; C = GRADED & DRAINED; D,E = SOIL, GRAVEL, STONE; F,G = LOW TYPE BITUMINOUS
H,I = HIGH TYPE BITUMINOUS; J = CONCRETE; K = BRICK; L = BLOCK

STATE HIGHWAY LOCATION REFERENCE

COUNTY: CAROLINE
DISTRICT: 2
DATE: 12/31/10

ROUTE NUMBER: MD 617 CONTINUED

INVENTORY DIRECTION: NORTH

ROUTE NAME: NO NAME

STATE SYSTEM	FUNCTIONAL CLASS	MEDIAN TYPE	ACCESS CONTROL	NHS	MILEPOINT	MILEPOINT DESCRIPTION	MARKED LANES	SURFACE WIDTH/TYPE*	AADT
STATE SECONDARY	R RUR LOCAL	NONE (UNDIV)	NONE	NOT NHS	00.241	DRAINAGE STRUC #05021X0	2	22I	199
					00.260	DRAINAGE STRUC #05020X0			
					00.350 MD 16	HARMONY RD			
					00.350	STOP SIGN			

ROUTE NUMBER: MD 619

INVENTORY DIRECTION: NORTH

ROUTE NAME: SIXTH ST

STATE SYSTEM	FUNCTIONAL CLASS	MEDIAN TYPE	ACCESS CONTROL	NHS	MILEPOINT	MILEPOINT DESCRIPTION	MARKED LANES	SURFACE WIDTH/TYPE*	AADT
STATE SECONDARY	U RUR MAJ COLL	NONE (UNDIV)	NONE	NOT NHS	00.000		2	24I	6,751
					00.000 MU9050	5TH AVE			
					00.000	SIGN: BEGIN STATE MAINTENANCE			
					00.000	STOP SIGN			
					00.010		2	26I	
					00.010	SPUR TO MD 619			
					00.030 MU 92	FOUNTAIN AVE #2			
					00.130 MU192	RANDOLPH ST #2			
					00.190 MD404BU	FRANKLIN ST (EB COUPLET)			
					00.190	TRAFFIC SIGNAL			
					00.230	SPEED LIMIT 25 MPH			
					00.250 MU170	MARKET ST			
					00.290 MU7050	STOCKLEY ALLEY			
					00.290 MU8010	ALLEY #1			
					00.330 MD404BU	GAY ST (WB COUPLET)			
					00.330	TRAFFIC SIGNAL			
					00.360 MU8110	ALLEY #11			
					00.390 MU140	LINCOLN ST			
					00.440 MU130	HIGH ST			
					00.520 MU 70	CRYSTAL AVE			
					00.558	DRAINAGE STRUC #05070X0			
					00.560 MU230	WILMUTH ST			
					00.650 MU 35	CAMP RD			
					00.670		2	22I	
					00.670 MU 45	CAROLINE ST			

*A,B = UNIMPROVED; C = GRADED & DRAINED; D,E = SOIL, GRAVEL, STONE; F,G = LOW TYPE BITUMINOUS
H,I = HIGH TYPE BITUMINOUS; J = CONCRETE; K = BRICK; L = BLOCK

STATE HIGHWAY LOCATION REFERENCE

COUNTY: CAROLINE
DISTRICT: 2
DATE: 12/31/10

ROUTE NUMBER: MD 619 CONTINUED
INVENTORY DIRECTION: NORTH
ROUTE NAME: SIXTH ST

STATE SYSTEM	FUNCTIONAL CLASS	MEDIAN TYPE	ACCESS CONTROL	NHS	MILEPOINT	MILEPOINT DESCRIPTION	MARKED LANES	SURFACE WIDTH/TYPE*	AADT
STATE SECONDARY	U RUR MAJ COLL	NONE (UNDIV)	NONE	NOT NHS	00.732	SPEED LIMIT 30 MPH	2	22I	6,751
		CENTER TLA (UNDIV)			00.775	KATHERINE CT			
					00.950		2	24I	
					00.950 MU 88	FLEETWOOD RD			
					01.020 RP404- 4	RAMP 4 FR MD 619 NB TO MD 404 EB			
					01.020 RP404- 6	RAMP 6 FR MD 404 EB TO MD 619 SB			
		NONE (UNDIV)			01.040				
					01.040 RP404- 5	RAMP 5 FR MD 619 SB TO RAMP 4 (TO MD404)			
					01.040 RP404- 3	RAMP 3 FR RAMP 6 (FR MD404) TO MD 619 NB			
					01.090 MD404	SHORE HWY			
					01.090	STRUC #5027			
					01.090 MD313	GREENSBORO RD (AHEAD)			

ROUTE NUMBER: MD 619B
INVENTORY DIRECTION: EAST
ROUTE NAME: LEGION RD

STATE SYSTEM	FUNCTIONAL CLASS	MEDIAN TYPE	ACCESS CONTROL	NHS	MILEPOINT	MILEPOINT DESCRIPTION	MARKED LANES	SURFACE WIDTH/TYPE*	AADT
STATE SECONDARY	U RUR MAJ COLL	NONE (UNDIV)	NONE	NOT NHS	00.000		2	24I	3,273
					00.000 MU9050	5TH AVE			
					00.000	STOP SIGN			
					00.000	SIGN: BEGIN STATE MAINTENANCE			
					00.010	SPUR TO 5TH AVE			
					00.080	SPUR TO MD 404			
					00.110 MD404	SHORE HWY			
					00.110 MU138	LEGION RD (AHEAD)			
					00.110	TRAFFIC SIGNAL			

ROUTE NUMBER: MD 776
INVENTORY DIRECTION: NORTH
ROUTE NAME: SUNSET BLVD

STATE SYSTEM	FUNCTIONAL CLASS	MEDIAN TYPE	ACCESS CONTROL	NHS	MILEPOINT	MILEPOINT DESCRIPTION	MARKED LANES	SURFACE WIDTH/TYPE*	AADT
STATE SECONDARY	R RUR MINOR COLL	NONE (UNDIV)	NONE	NOT NHS	00.000		2	24I	1,941

*A,B = UNIMPROVED; C = GRADED & DRAINED; D,E = SOIL, GRAVEL, STONE; F,G = LOW TYPE BITUMINOUS
H,I = HIGH TYPE BITUMINOUS; J = CONCRETE; K = BRICK; L = BLOCK

STATE HIGHWAY LOCATION REFERENCE

COUNTY: CAROLINE
DISTRICT: 2
DATE: 12/31/10

ROUTE NUMBER: MD 776 CONTINUED

INVENTORY DIRECTION: NORTH

ROUTE NAME: SUNSET BLVD

STATE SYSTEM	FUNCTIONAL CLASS	MEDIAN TYPE	ACCESS CONTROL	NHS	MILEPOINT	MILEPOINT DESCRIPTION	MARKED LANES	SURFACE WIDTH/TYPE*	AADT
STATE SECONDARY	R	RUR MINOR COLL	NONE	NOT NHS	00.000 MD480	RIDGELY RD	2	24I	1,941
					00.000	STOP SIGN			
					00.030	SPUR TO MD 480			
	U				00.050		2	22I	
					00.050	IN CORP LMTS RIDGELY			
					00.090	SPEED LIMIT 30 MPH			
					00.152	SIGN: RIDGELY			
					00.190 MU 60	FOURTH ST			
					00.250	STRAWBERRY CT			
					00.270 MU180	THIRD ST			
					00.330 MU120	ORIOLE AVE			
					00.340 MU160	SECOND ST			
					00.355	SPEED LIMIT 25 MPH			
					00.420 MU 50	FIRST ST			
NAME: RAILROAD ST					00.470 MU142	FACTORY ST			
					00.490 MU 33	COW BARN			
					00.510 MU 30	CAROLINE AVE			
					00.550 MU8010	ALLEY #1			
					00.590 MU130	PARK AVE			
					00.640 MU8020	ALLEY 2			
					00.680 MU100	MARYLAND AVE			
					00.720 MU8030	ALLEY 3			
					00.770 MD312	CENTRAL AVE			
					00.770 MU140	RAILROAD AVE (AHEAD)			
					00.770	STOP SIGN			

ROUTE NUMBER: MD 776A

INVENTORY DIRECTION: NORTH

ROUTE NAME: NO NAME

STATE SYSTEM	FUNCTIONAL CLASS	MEDIAN TYPE	ACCESS CONTROL	NHS	MILEPOINT	MILEPOINT DESCRIPTION	MARKED LANES	SURFACE WIDTH/TYPE*	AADT
STATE SECONDARY	R	RUR LOCAL	NONE	NOT NHS	00.000		2	20I	99
					00.000 MD312	OAKLAND RD			
					00.000	STOP SIGN			
					00.050 CO 79	COW BARN RD			

*A,B = UNIMPROVED; C = GRADED & DRAINED; D,E = SOIL, GRAVEL, STONE; F,G = LOW TYPE BITUMINOUS
H,I = HIGH TYPE BITUMINOUS; J = CONCRETE; K = BRICK; L = BLOCK

STATE HIGHWAY LOCATION REFERENCE

COUNTY: CAROLINE
DISTRICT: 2
DATE: 12/31/10

ROUTE NUMBER: MD 776A CONTINUED

INVENTORY DIRECTION: NORTH

ROUTE NAME: NO NAME

STATE SYSTEM	FUNCTIONAL CLASS	MEDIAN TYPE	ACCESS CONTROL	NHS	MILEPOINT	MILEPOINT DESCRIPTION	MARKED LANES	SURFACE WIDTH/TYPE*	AADT
STATE SECONDARY	R RUR LOCAL	NONE (UNDIV)	NONE	NOT NHS	00.050	STOP SIGN	2	20I	99
					00.090 MD312	OAKLAND RD			
					00.090	STOP SIGN			

ROUTE NUMBER: MD 817A

INVENTORY DIRECTION: NORTH

ROUTE NAME: LINCHESTER RD

STATE SYSTEM	FUNCTIONAL CLASS	MEDIAN TYPE	ACCESS CONTROL	NHS	MILEPOINT	MILEPOINT DESCRIPTION	MARKED LANES	SURFACE WIDTH/TYPE*	AADT
STATE SECONDARY	R RUR LOCAL	NONE (UNDIV)	NONE	NOT NHS	00.000		2	26I	399
					00.000 MD331	PRESTON RD			
					00.000	STOP SIGN			
					00.020	DRAINAGE STRUC #05024X0			
					00.060	SPEED LIMIT 30 MPH			
					00.100		2	22I	
					00.220		2	20I	
					00.376	ENT TO CEMETERY			
	U				00.430		2	24I	
					00.430	IN CORP LMTS PRESTON			
					00.430 MD331A	LINCHESTER RD			
					00.460 MD331	MAIN ST			
					00.460	STOP SIGN			

ROUTE NUMBER: MD 817B

INVENTORY DIRECTION: NORTH

ROUTE NAME: LANGRELL RD

STATE SYSTEM	FUNCTIONAL CLASS	MEDIAN TYPE	ACCESS CONTROL	NHS	MILEPOINT	MILEPOINT DESCRIPTION	MARKED LANES	SURFACE WIDTH/TYPE*	AADT
STATE SECONDARY	R RUR LOCAL	NONE (UNDIV)	NONE	NOT NHS	00.000		1	12I	299
					00.000 MD318	PRESTON RD			
					00.000 MD318	PRESTON RD (DOR CO)			
					00.030		2	20I	
					00.030	SPUR TO MD 318			
					00.084	SPUR TO & FR MD 318			
					00.390		2	18G	

*A,B = UNIMPROVED; C = GRADED & DRAINED; D,E = SOIL, GRAVEL, STONE; F,G = LOW TYPE BITUMINOUS
H,I = HIGH TYPE BITUMINOUS; J = CONCRETE; K = BRICK; L = BLOCK

STATE HIGHWAY LOCATION REFERENCE

COUNTY: CAROLINE
DISTRICT: 2
DATE: 12/31/10

ROUTE NUMBER: MD 817B CONTINUED

INVENTORY DIRECTION: NORTH

ROUTE NAME: LANGRELL RD

STATE SYSTEM	FUNCTIONAL CLASS	MEDIAN TYPE	ACCESS CONTROL	NHS	MILEPOINT	MILEPOINT DESCRIPTION	MARKED LANES	SURFACE WIDTH/TYPE*	AADT
STATE SECONDARY	R RUR LOCAL	NONE (UNDIV)	NONE	NOT NHS	00.390 CO205	SEAMAN RD	2	18G	299
					00.390 MD331B	SEAMAN RD (DOR CO)			
					00.390	STOP SIGN			
					00.520	ROAD END - GUARD RAIL			

ROUTE NUMBER: MD 820

INVENTORY DIRECTION: EAST

ROUTE NAME: CASTLE HALL RD

STATE SYSTEM	FUNCTIONAL CLASS	MEDIAN TYPE	ACCESS CONTROL	NHS	MILEPOINT	MILEPOINT DESCRIPTION	MARKED LANES	SURFACE WIDTH/TYPE*	AADT
STATE SECONDARY	R RUR LOCAL	NONE (UNDIV)	NONE	NOT NHS	00.000		2	18I	99
					00.000 MD313	GOLDSBORO RD			
					00.000	STOP SIGN			
					00.070		2	14D&E	
					00.070 CO 29	CASTLEHALL RD			
					00.130	ROAD END			

ROUTE NUMBER: MD 821

INVENTORY DIRECTION: EAST

ROUTE NAME: MAIN ST

STATE SYSTEM	FUNCTIONAL CLASS	MEDIAN TYPE	ACCESS CONTROL	NHS	MILEPOINT	MILEPOINT DESCRIPTION	MARKED LANES	SURFACE WIDTH/TYPE*	AADT
STATE SECONDARY	R RUR LOCAL	NONE (UNDIV)	NONE	NOT NHS	00.000		2	24I	99
					00.000 MD454	CROWN STONE RD			
					00.000	STOP SIGN			
					00.020	SPEED LIMIT 25 MPH			
					00.040	OLD MAIN ST			
	U				00.090	IN CORP LMTS MARYDEL			
					00.125	IMMACULATE CONCEPTION RCC			
					00.260		2	36I	
					00.260 MD311	HALLTOWN RD			
					00.260	STOP SIGN			
					00.350		2	20I	
					00.350 CO 6	MAIN ST			
					00.380 CO 62	RAILROAD AVE			

*A,B = UNIMPROVED; C = GRADED & DRAINED; D,E = SOIL, GRAVEL, STONE; F,G = LOW TYPE BITUMINOUS
H,I = HIGH TYPE BITUMINOUS; J = CONCRETE; K = BRICK; L = BLOCK

STATE HIGHWAY ADMINISTRATION OF MARYLAND
HIGHWAY INFORMATION SERVICES DIVISION
DATA SUPPORT GROUP

STATE HIGHWAY LOCATION REFERENCE

COUNTY: CAROLINE
DISTRICT: 2
DATE: 12/31/10

ROUTE NUMBER: MD 821 CONTINUED
INVENTORY DIRECTION: EAST
ROUTE NAME: MAIN ST

STATE SYSTEM	FUNCTIONAL CLASS	MEDIAN TYPE	ACCESS CONTROL	NHS	MILEPOINT	MILEPOINT DESCRIPTION	MARKED LANES	SURFACE WIDTH/TYPE*	AADT
STATE SECONDARY	U RUR LOCAL	NONE (UNDIV)	NONE	NOT NHS	00.400 MD454	HALLTOWN RD	2	20I	99
					00.400 CO266	FIREHOUSE LA (AHEAD)			
					00.400	STOP SIGN			

*A,B = UNIMPROVED; C = GRADED & DRAINED; D,E = SOIL, GRAVEL, STONE; F,G = LOW TYPE BITUMINOUS
H,I = HIGH TYPE BITUMINOUS; J = CONCRETE; K = BRICK; L = BLOCK