

**2010**

**Calendar Year**

**HIGHWAY LOCATION REFERENCE**

**ALL INTERSECTIONS**

**Data as of December 31, 2010**


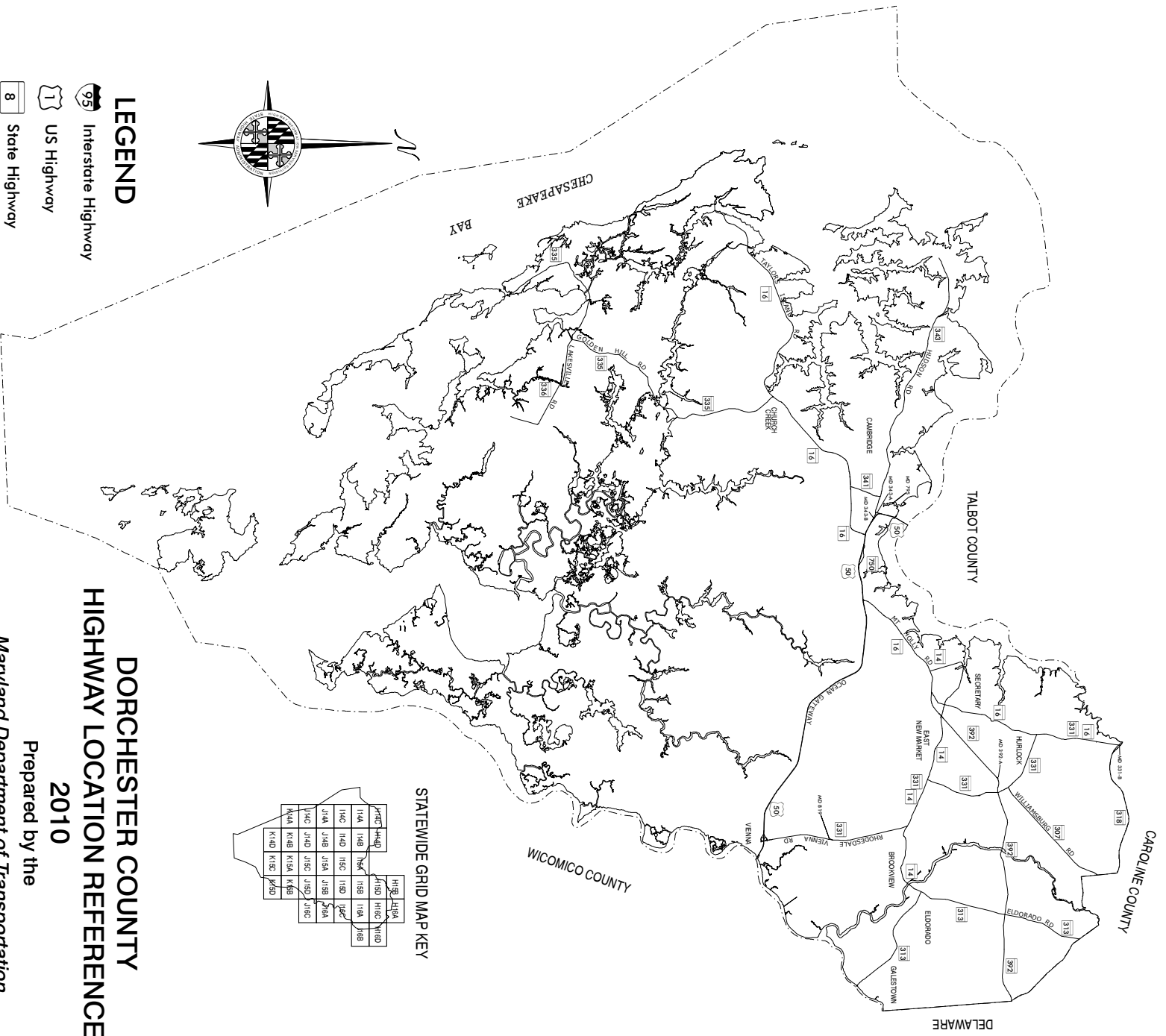
**DORCHESTER**

**COUNTY**




**SHA DISTRICT #1**

**D**





**LEGEND**

-  Interstate Highway
-  US Highway
-  State Highway

The information in these maps is provided as a public service by the Maryland State Highway Administration (MSHA).  
**NOTICE**

**Restriction of Liability:**  
 MSHA makes no claims, promises or guarantees about the accuracy, completeness, or adequacy of the contents of these maps and expressly disclaims liability for any errors and omissions in the contents of these documents. For more detailed maps, please contact: Kevin Powers of the Highway Information Services Division at 410-545-5518 or by email at [kpowers@sha.state.md.us](mailto:kpowers@sha.state.md.us).

**DORCHESTER COUNTY  
 HIGHWAY LOCATION REFERENCE  
 2010**

Prepared by the

*Maryland Department of Transportation*  
**STATE HIGHWAY ADMINISTRATION  
 HIGHWAY INFORMATION SERVICES DIVISION**

**STATEWIDE GRID MAP KEY**

1A40	1A41	1A42	1A43	1A44	1A45	1A46	1A47	1A48	1A49	1A50	1A51	1A52	1A53	1A54	1A55	1A56	1A57	1A58	1A59	1A60
1A61	1A62	1A63	1A64	1A65	1A66	1A67	1A68	1A69	1A70	1A71	1A72	1A73	1A74	1A75	1A76	1A77	1A78	1A79	1A80	1A81
1A82	1A83	1A84	1A85	1A86	1A87	1A88	1A89	1A90	1A91	1A92	1A93	1A94	1A95	1A96	1A97	1A98	1A99	1A00	1A01	1A02



Data as of December 31, 2010

**ROUTE ALERT LIST**

**DORCHESTER COUNTY**

MD 14 - Slight relocation at MD 392 in East New Market as a result of the SHA contract D05815184. Milepoints have been adjusted for this road.

MARYLAND STATE HIGHWAY ADMINISTRATION  
HIGHWAY INFORMATION SERVICES DIVISION  
STATE MAINTAINED HIGHWAYS ON THE NATIONAL HIGHWAY SYSTEM  
AS OF DECEMBER 31, 2010

COUNTY: DORCHESTER

ROUTE	MAINLINE	BEG DESCRIPTION	END DESCRIPTION	NHS TYPE
US 50	MAINLINE	0.000 TALBOT CO/L	16.900 WICOMICO CO/L	NHS SYSTEM

STATE HIGHWAY ADMINISTRATION OF MARYLAND  
HIGHWAY INFORMATION SERVICES DIVISION  
DATA SUPPORT GROUP

STATE HIGHWAY LOCATION REFERENCE

COUNTY: DORCHESTER  
DISTRICT: 1  
DATE: 12/31/10

ROUTE NUMBER: MD 14  
INVENTORY DIRECTION: EAST  
ROUTE NAME: SECRETARY RD

STATE SYSTEM	FUNCTIONAL CLASS	MEDIAN TYPE	ACCESS CONTROL	NHS	MILEPOINT	MILEPOINT DESCRIPTION	MARKED LANES	SURFACE WIDTH/TYPE*	AADT
STATE SECONDARY	R RUR MINOR COLL	NONE (UNDIV)	NONE	NOT NHS	00.000		2	24I	1,501
					00.000 MD 16	MT HOLLY RD			
					00.000	STOP SIGN			
					00.135	SPEED LIMIT 50 MPH			
					00.340	SECRETARY CONVENIENCE CENTER LANDFILL			
					00.570	SPEED LIMIT 40 MPH			
					01.040	SPEED LIMIT 30 MPH			
					01.110 CO231	GREEN POINT RD			
					01.170		2	22I	
					01.230	SUNNYSIDE ALLIANCE CHURCH			
					01.290 CO232	SUNNYSIDE RD			
					01.360 CO499	SUNNYSIDE CT			
					01.373	SIGN: WELCOME TO SECRETARY			
					01.420		2	24J	
					01.420	BEGIN BRIDGE			
					01.450		2	24I	
					01.450	STRUC #9016 WARWICK RIVER			
					01.460		2	24J	
					01.490		2	24I	
					01.490	IN CORP LMETS SECRETARY			
					01.490	END BRIDGE			
					01.530 MU 90	HIGH ST			
					01.540		2	22I	
					01.540 MU120	MAIN ST			
					01.560 MU170	MYRTLE ST			
					01.590	SECRETARY TOWN HALL			
					01.610	ST LUKES CHURCH			
					01.614	OUR LADY OF GOOD COUNSEL CHURCH			
					01.660 MU250	TEMPLE ST			
					01.680 MU300	WILLOW ST			
					01.740 MU270	PAUL BIRCH AVE			
					01.750 MU 10	ACADEMY ST			
					01.760	FIRST UNITED METHODIST CHURCH			
					01.790 MU130	MAPLE ST			

U  
NAME: MAIN ST

\*A,B = UNIMPROVED; C = GRADED & DRAINED; D,E = SOIL,GRAVEL,STONE; F,G = LOW TYPE BITUMINOUS  
H,I = HIGH TYPE BITUMINOUS; J = CONCRETE; K= BRICK; L = BLOCK

STATE HIGHWAY LOCATION REFERENCE

COUNTY: DORCHESTER  
DISTRICT: 1  
DATE: 12/31/10

ROUTE NUMBER: MD 14 CONTINUED

INVENTORY DIRECTION: EAST

ROUTE NAME: MAIN ST

STATE SYSTEM	FUNCTIONAL CLASS	MEDIAN TYPE	ACCESS CONTROL	NHS	MILEPOINT	MILEPOINT DESCRIPTION	MARKED LANES	SURFACE WIDTH/TYPER*	AADT
STATE SECONDARY	U RUR MINOR COLL	NONE (UNDIV)	NONE	NOT NHS	01.813	SECRETARY POST OFFICE 21664	2	22I	1,501
					01.830 MU200	POPLAR ST			
					01.880 MU110	LINDEN AVE			
					01.920	BASEBALL FIELD			
					01.950 MU290	WES RD			
					01.980	WARWICK ELEMENTARY SCHOOL			
	R				02.010		2	24I	
					02.010	OUT CORP LMTS SECRETARY			
					02.100	SIGN: WELCOME TO SECRETARY			
					02.155	SPEED LIMIT 40 MPH			
					02.860	SIGN: WELCOME TO E. NEW MARKET			
					02.927	SPEED LIMIT 25 MPH			
	U				03.020		2	22I	
					03.020	IN CORP LMTS EAST NEW MARKET			
					03.020 CO243	CREAMERY RD			
					03.060	EAST NEW MARKET HIGH SCHOOL			
					03.140	FIRST BAPTIST CHURCH			
					03.210		2	30I	
					03.230		2	22I	
	RUR MAJ COLL				03.240				
					03.240 MD 16	MAIN ST			
					03.240	STOP SIGN			
					03.250	EAST NEW MARKET V.F.D.			
					03.340		2	30I	
					03.360 MU 11	CLEVELAND ST			
					03.370	EAST NEW MARKET POST OFFICE 21631			
					03.400		2	22I	
					03.440 MU 12	LECKI ST			
					03.504 MU 8	BUCKLAND PKWY			
					03.515 MU 13	BRAMBLE ST			
					03.642	TRINITY CT			
					03.680	JENKINS ST			
					03.700		2	28I	
					03.700	SPUR TO MD 392			

\*A,B = UNIMPROVED; C = GRADED & DRAINED; D,E = SOIL, GRAVEL, STONE; F,G = LOW TYPE BITUMINOUS  
H,I = HIGH TYPE BITUMINOUS; J = CONCRETE; K = BRICK; L = BLOCK

STATE HIGHWAY LOCATION REFERENCE

COUNTY: DORCHESTER  
DISTRICT: 1  
DATE: 12/31/10

ROUTE NUMBER: MD 14 CONTINUED

INVENTORY DIRECTION: EAST

ROUTE NAME: RAILROAD AVE

STATE SYSTEM	FUNCTIONAL CLASS	MEDIAN TYPE	ACCESS CONTROL	NHS	MILEPOINT	MILEPOINT DESCRIPTION	MARKED LANES	SURFACE WIDTH/TYPER*	AADT
STATE SECONDARY	U RUR MAJ COLL	NONE (UNDIV)	NONE	NOT NHS	03.700 MU 7	HARVEY ST	2	28I	1,501
					03.720		2	22I	2,031
					03.720 MD392	EAST NEW MARKET BYPASS			
					03.720	STOP SIGN			
					03.740	R/R #MDDE 529 812 W			
					03.760 MU 2	WEBSTER AVE			
					03.786	SPEED LIMIT 30 MPH			
					03.800 MU 3	RICHARDSON RD			
					03.860	MT ZION UNITED METHODIST CHURCH			
NAME: EAST NEW MARKET RHODESDALE	R				03.890	OUT CORP LMTS EAST NEW MARKET			
					03.900	SIGN: HISTORIC EAST NEW MARKET - 1660			
					03.930		2	24I	
					03.935	SPEED LIMIT 40 MPH			
					04.018	SIGN: WELCOME TO E. NEW MARKET			
					04.054	SPEED LIMIT 50 MPH			
					04.220 CO300	OSBORNE RD			
					04.940 CO409	THOMPSONTOWN RD			
					05.060	DRAINAGE STRUC #09047X0			
					05.088 CO242	CENTENNIAL RD			
					05.660	PVT CEMETERY			
					05.880 CO305	SHILOH CAMP RD			
					06.140 CO441	PHYLLIS DR			
					06.230 CO255	CLOVERDALE RD			
					06.300	NORTH DORCHESTER HIGH SCHOOL			
					06.370 MD331	SHILOH CHURCH HURLOCK RD			
					06.370	BEG X-REF W/ MD 331			
					08.410		2	22I	1,301
NAME: RHODESDALE ELDORADO RD					08.410 MD331	EAST NEW MARKET RHODESDALE RD			
					08.410	END X-REF W/ MD 331			
					08.420	SPUR FR MD 331			
					08.420	R/R #DPL 529 802 R			
					08.470 CO296	PALMERS MILL RD			
					08.506	SPEED LIMIT 40 MPH			

\*A,B = UNIMPROVED; C = GRADED & DRAINED; D,E = SOIL, GRAVEL, STONE; F,G = LOW TYPE BITUMINOUS  
H,I = HIGH TYPE BITUMINOUS; J = CONCRETE; K = BRICK; L = BLOCK

STATE HIGHWAY LOCATION REFERENCE

COUNTY: DORCHESTER  
DISTRICT: 1  
DATE: 12/31/10

**ROUTE NUMBER: MD 14 CONTINUED**

INVENTORY DIRECTION: EAST

ROUTE NAME: RHODESDALE ELDORADO RD

STATE SYSTEM	FUNCTIONAL CLASS	MEDIAN TYPE	ACCESS CONTROL	NHS	MILEPOINT	MILEPOINT DESCRIPTION	MARKED LANES	SURFACE WIDTH/TYPE*	AADT
STATE SECONDARY	R RUR MAJ COLL	NONE (UNDIV)	NONE	NOT NHS	08.680	SIGN: RHODESDALE	2	22I	1,301
					10.050 CO267	KELLY RD			
					10.170				1,561
					10.170 CO267	KELLY RD			
					10.540	BROOKVIEW METHODIST CHURCH			
					10.640	SPEED LIMIT 30 MPH			
					10.680 CO265	BROOKVIEW ST			
					10.690	SIGN: WELCOME TO BROOKVIEW			
	U				10.770	IN CORP LMTS BROOKVIEW			
					10.820 CO260	INDIANTOWN RD			
	R				10.850	OUT CORP LMTS BROOKVIEW			
					10.850	BEGIN BRIDGE			
					10.900	STRUC #9001 MARSHY HOPE CREEK			
					10.940		2	24I	
					10.940	END BRIDGE			
					11.205	SIGN: ELDORADO			
	U				11.230	IN CORP LMTS ELDORADO			
					11.480	ELDORADO V.F.D.			
					11.510 CO282	PUCKUM RD			
					11.510 MD313	ELDORADO RD			

**ROUTE NUMBER: MD 16**

INVENTORY DIRECTION: NORTH

ROUTE NAME: TAYLORS ISLAND RD

STATE SYSTEM	FUNCTIONAL CLASS	MEDIAN TYPE	ACCESS CONTROL	NHS	MILEPOINT	MILEPOINT DESCRIPTION	MARKED LANES	SURFACE WIDTH/TYPE*	AADT
STATE SECONDARY	R RUR MINOR COLL	NONE (UNDIV)	NONE	NOT NHS	00.000		2	20I	663
					00.000 CO108	HOOPERS NECK RD (BACK)			
					00.000	SIGN: BEGIN STATE MAINTENANCE			
					00.000	SPEED LIMIT 40 MPH			
					00.140		2	22J	
					00.140	BEGIN BRIDGE			
					00.270	STRUC #9004 SLAUGHTER CREEK			
					00.360		2	22I	
					00.360	END BRIDGE			

\*A,B = UNIMPROVED; C = GRADED & DRAINED; D,E = SOIL, GRAVEL, STONE; F,G = LOW TYPE BITUMINOUS  
H,I = HIGH TYPE BITUMINOUS; J = CONCRETE; K = BRICK; L = BLOCK



STATE HIGHWAY LOCATION REFERENCE

COUNTY: DORCHESTER  
DISTRICT: 1  
DATE: 12/31/10

ROUTE NUMBER: MD 16 CONTINUED

INVENTORY DIRECTION: NORTH

ROUTE NAME: TAYLORS ISLAND RD

STATE SYSTEM	FUNCTIONAL CLASS	MEDIAN TYPE	ACCESS CONTROL	NHS	MILEPOINT	MILEPOINT DESCRIPTION	MARKED LANES	SURFACE WIDTH/TYPE*	AADT
STATE SECONDARY	R	RUR MINOR COLL	NONE	NOT NHS	00.520	SIGN: TAYLOR ISLAND	2	22I	663
					00.580	SPEED LIMIT 50 MPH			
					00.800	OP 57			
		RUR MAJ COLL			01.220	NO NAME			
					01.220	CO 97			
					01.370	SMITHVILLE RD			
					01.370	COLT LA			
					01.804	DRAINAGE STRUC #09017X0			
					02.480		2	22J	
					02.480	BEGIN BRIDGE			
					02.500	STRUC #0900300 PARSONS CREEK			
					02.520		2	24I	
					02.520	END BRIDGE			
					02.790	DRAINAGE STRUC #09018X0			
					03.110	DRAINAGE STRUC #09019X0			
					04.080	CO353			
					04.080	SUSQUEHANNA RD			
					04.170				953
					04.170	CO 96			
					04.170	INDIAN TRAIL ACRES			
					04.354	DRAINAGE STRUC #09020X0			
					04.930	SIGN: MADISON			
					05.130	CO 95			
					05.130	MADISON CANNING HOUSE RD			
					05.145	MADISON V.F.D.			
					05.150	CO369			
					05.150	OLD MADISON RD			
					05.180	DRAINAGE STRUC #09021X0			
					05.200				2,233
					05.200	CO 94			
					05.200	WHITE MARSH RD			
					05.400	DRAINAGE STRUC #09022X0			
					05.780	CO369			
					05.780	OLD MADISON RD			
					05.795	DRAINAGE STRUC #09023X0			
					06.000	CO514			
					06.000	SALT MARSH RD			
					06.310	CO 93			
					06.310	BROOKS RD			
					06.599	DRAINAGE STRUC #09024X0			
					06.660	SWANN RD			
					06.890	CO 89			
					06.890	DEEP POINT RD			
					07.336	SIGN: WOOLFORD			
					07.350	CO 86			
					07.350	LAURIE LA			

\*A,B = UNIMPROVED; C = GRADED & DRAINED; D,E = SOIL, GRAVEL, STONE; F,G = LOW TYPE BITUMINOUS  
H,I = HIGH TYPE BITUMINOUS; J = CONCRETE; K = BRICK; L = BLOCK

STATE HIGHWAY LOCATION REFERENCE

COUNTY: DORCHESTER  
DISTRICT: 1  
DATE: 12/31/10

ROUTE NUMBER: MD 16 CONTINUED

INVENTORY DIRECTION: NORTH

ROUTE NAME: TAYLORS ISLAND RD

STATE SYSTEM	FUNCTIONAL CLASS	MEDIAN TYPE	ACCESS CONTROL	NHS	MILEPOINT	MILEPOINT DESCRIPTION	MARKED LANES	SURFACE WIDTH/TYPE*	AADT
STATE SECONDARY	R RUR MAJ COLL	NONE (UNDIV)	NONE	NOT NHS	07.530	DRAINAGE STRUC #09025X0	2	24I	2,233
					07.730 CO 85	HARRISVILLE RD			
					07.910	WOOLFORD POST OFFICE 21677			
					08.070	DRAINAGE 2 - 36" CMP			
					08.100	MILTON UNITED METHODIST CHURCH			
					08.120 CO 84	STEAMBOAT RD			
					08.400	DRAINAGE STRUC #09026X0			
					08.500	SIGN: WOOLFORD			
					08.570	SPUR FR OLD TRINITY CHURCH RD			
					08.590 CO 83	OLD TRINITY CHURCH RD			
					08.920	DRAINAGE STRUC #09027X0			
					08.990 CO 82	BUTTONS NECK RD			
	U				09.290	IN CORP LMTS CHURCH CREEK			
					09.290	DRAINAGE STRUC #09028X0			
					09.380	DRAINAGE 30" CMP			
					09.460	SPEED LIMIT 30 MPH			
		RUR MINOR ART			09.560				3,443
NAME: CHURCH CREEK RD					09.560 MD335	GOLDEN HILL RD			
					09.560 CO 81	WHITE HAVEN DR			
					09.570	SPUR FR MD 335			
					09.570	CHURCH CREEK POST OFFICE 21622			
					09.580		2	22I	
					09.580	SPUR TO WHITE HAVEN DR			
					09.580	CHURCH CREEK FIRE COMPANY			
					09.790	WHITEHAVEN METHODIST CHURCH			
					09.850	SPEED LIMIT 30 MPH			
					09.910	CHURCH CREEK RECREATION PARK			
	R				10.120	OUT CORP LMTS CHURCH CREEK			
					10.250		2	24I	
					10.550	SPEED LIMIT 50 MPH			
					10.560 CO 79	BRANNOCKS NECK RD			
					10.570	SIGN: CHURCH CREEK			
					10.680	DRAINAGE 36" CMP			
					10.970 CO 78	PLANTATION RD			

\*A,B = UNIMPROVED; C = GRADED & DRAINED; D,E = SOIL, GRAVEL, STONE; F,G = LOW TYPE BITUMINOUS  
H,I = HIGH TYPE BITUMINOUS; J = CONCRETE; K = BRICK; L = BLOCK

STATE HIGHWAY ADMINISTRATION OF MARYLAND  
HIGHWAY INFORMATION SERVICES DIVISION  
DATA SUPPORT GROUP

STATE HIGHWAY LOCATION REFERENCE

COUNTY: DORCHESTER

DISTRICT: 1

DATE: 12/31/10

ROUTE NUMBER: MD 16 CONTINUED

INVENTORY DIRECTION: NORTH

ROUTE NAME: CHURCH CREEK RD

STATE SYSTEM	FUNCTIONAL CLASS	MEDIAN TYPE	ACCESS CONTROL	NHS	MILEPOINT	MILEPOINT DESCRIPTION	MARKED LANES	SURFACE WIDTH/TYPE*	AADT
STATE SECONDARY	R RUR MINOR ART	NONE (UNDIV)	NONE	NOT NHS	11.150 CO474	HAYLAND ACRES	2	24I	3,443
					11.510	DRAINAGE 36" CMP			
					11.624	DRAINAGE STRUC #09029X0			
					12.160	DRAINAGE 48" CMP			
					12.403	DRAINAGE STRUC #09030X0			
					12.900	DRAINAGE STRUC #09031X0			
					12.910 CO 71	PIG NECK RD			
					13.440	SPEED LIMIT 40 MPH			
					13.510	ATHLETIC FIELD			
					13.570	SIGN: WELCOME TO CAMBRIDGE			
	U URB OPA				13.670				6,280
					13.670	IN CORP LMTS CAMBRIDGE			
					13.670 CO 65	DAILSVILLE RD			
					13.670 MU100	BAYLY RD			
					13.680 CO396	ROCK DR			
					13.685	HISTORICAL STANLEY INSTITUTE			
					14.000 MU1028	PAXMORE LA			
		PAINTED			14.010				
		NONE (UNDIV)			14.070				
					14.130 MU455	EGYPT RD			
					14.130 MU305	CHESAPEAKE ST			
		PAINTED			14.220				
		NONE (UNDIV)			14.320				
		CENTER TLA (UNDIV)			14.370				
					14.420	CAMBRIDGE SOUTH TECH CENTER			
		NONE (UNDIV)			14.510				
					14.600				7,270
					14.600 MD341	RACE ST			
					14.600 MU903	MAPLE DAM RD			
					14.600	TRAFFIC SIGNAL			
		PAINTED			14.630				
		NONE (UNDIV)			14.690				
					14.780	DRAINAGE STRUC #09032X0			
					14.860	SPEED LIMIT 50 MPH			
					15.300 MU1370	STONE BOUNDARY RD			

\*A,B = UNIMPROVED; C = GRADED & DRAINED; D,E = SOIL, GRAVEL, STONE; F,G = LOW TYPE BITUMINOUS  
H,I = HIGH TYPE BITUMINOUS; J = CONCRETE; K = BRICK; L = BLOCK

STATE HIGHWAY LOCATION REFERENCE

COUNTY: DORCHESTER  
DISTRICT: 1  
DATE: 12/31/10

ROUTE NUMBER: MD 16 CONTINUED

INVENTORY DIRECTION: NORTH

ROUTE NAME: CHURCH CREEK RD

STATE SYSTEM	FUNCTIONAL CLASS	MEDIAN TYPE	ACCESS CONTROL	NHS	MILEPOINT	MILEPOINT DESCRIPTION	MARKED LANES	SURFACE WIDTH/TYPE*	AADT
STATE SECONDARY	U URB OPA	NONE (UNDIV)	NONE	NOT NHS	15.377	NO NAME	2	24I	7,270
					15.418	KINGDOM HALL OF JEHOVAHS WITNESSES			
					15.470	KINGDOM CHURCH MINISTRIES			
					15.550	OP452 FEATHER DR			
	R				15.620	OUT CORP LMTS CAMBRIDGE			
					15.622	SIGN: CAMBRIDGE			
					15.800				5,260
					15.800	CO175 WOODS RD			
					15.800	MU1550 WOODS RD			
					16.450	R/R #MDDE 532 076 A			
					16.600	MU302 CHESAPEAKE DR			
		PAINTED			16.620				
		NONE (UNDIV)			16.680				
		CENTER TLA (UNDIV)			16.720				
		PAINTED			16.720	MU 25 AIRPAX RD			
		NONE (UNDIV)			16.798				
					16.830				
					16.840	DRAINAGE STRUC #09033X0			
					16.900	US 50 OCEAN GATEWAY			
					16.900	TRAFFIC SIGNAL			
					16.900	BEG X-REF W/ US 50			
					16.900	HERON BLVD (AHEAD)			
	RUR MINOR ART	CURBED			19.560		2	28I	9,640
NAME: MT HOLLY RD					19.560	US 50 OCEAN GATEWAY			
					19.560	TRAFFIC SIGNAL			
					19.560	END X-REF W/ US 50			
					19.570	SPUR FR US 50			
		NONE (UNDIV)			19.600		2	24I	
					19.600	MD 16 (SB/L)			
					19.670	SPEED LIMIT 50 MPH			
					19.830	DRAINAGE STRUC #09034X0			
					20.180	CO366 WOODLAND ACRES			
					20.440	CO407 OYSTER SHELL POINT RD			
					20.440	CO220 CHATEAU RD			

\*A,B = UNIMPROVED; C = GRADED & DRAINED; D,E = SOIL, GRAVEL, STONE; F,G = LOW TYPE BITUMINOUS  
H,I = HIGH TYPE BITUMINOUS; J = CONCRETE; K = BRICK; L = BLOCK

STATE HIGHWAY LOCATION REFERENCE

COUNTY: DORCHESTER  
DISTRICT: 1  
DATE: 12/31/10

ROUTE NUMBER: MD 16 CONTINUED

INVENTORY DIRECTION: NORTH

ROUTE NAME: MT HOLLY RD

STATE SYSTEM	FUNCTIONAL CLASS	MEDIAN TYPE	ACCESS CONTROL	NHS	MILEPOINT	MILEPOINT DESCRIPTION	MARKED LANES	SURFACE WIDTH/TYPE*	AADT
STATE SECONDARY	R RUR MINOR ART	NONE (UNDIV)	NONE	NOT NHS	20.600 CO221	CEDAR GROVE RD	2	24I	9,640
					21.020	DRAINAGE STRUC #09035X0			
					21.130 CO224	AEBERLE RD			
					21.200 CO226	BELLE AIRE RD			
					21.330 CO557	RYANS RUN			
					21.420 CO227	BEACH HAVEN RD			
					21.594	DRAINAGE STRUC #09036X0			
					21.610 CO508	INDIAN CREEK RD			
					21.810	DRAINAGE STRUC #09037X0			
					21.920 CO520	INDIAN GRANT RD			
					22.080 CO228	SPRINGDALE RD			
					22.180 CO519	FOX RUN			
					22.628	DRAINAGE STRUC #09038X0			
					22.770	DRAINAGE STRUC #09039X0			
					23.039	DRAINAGE STRUC #09040X0			
					23.290 CO230	GREEN POINT RD			
					23.520				6,973
					23.520 MD 14	SECRETARY RD			
					23.575	SPEED LIMIT 50 MPH			
					23.610 CO198	HICKSBURG RD			
					23.800	DRAINAGE CBC - 12'X65'X8'			
					23.860	SERVICE RD			
					23.880	EAST NEW MARKET CEMETERY			
					23.940	SERVICE RD			
					24.380	SPUR FR MD 16			
	RUR LOCAL	CURBED			24.410		2	30I	1,333
					24.410 MD392	EAST NEW MARKET BYPASS			
					24.430	SPUR FR MD 392			
		NONE (UNDIV)			24.440		2	22I	
					24.440	SPUR TO MD 16			
					24.450	SPEED LIMIT 40 MPH			
					24.530	HERITAGE RD			
					24.710	SIGN: EAST NEW MARKET			
					24.720 CO243	CREAMERY RD			
					24.796	SIGN: HISTORIC EAST NEW MARKET			

\*A,B = UNIMPROVED; C = GRADED & DRAINED; D,E = SOIL, GRAVEL, STONE; F,G = LOW TYPE BITUMINOUS  
H,I = HIGH TYPE BITUMINOUS; J = CONCRETE; K = BRICK; L = BLOCK

STATE HIGHWAY LOCATION REFERENCE

COUNTY: DORCHESTER  
DISTRICT: 1  
DATE: 12/31/10

ROUTE NUMBER: MD 16 CONTINUED

INVENTORY DIRECTION: NORTH

ROUTE NAME: CAMBRIDGE AVE

STATE SYSTEM	FUNCTIONAL CLASS	MEDIAN TYPE	ACCESS CONTROL	NHS	MILEPOINT	MILEPOINT DESCRIPTION	MARKED LANES	SURFACE WIDTH/TYPE*	AADT
STATE SECONDARY	U RUR LOCAL	NONE (UNDIV)	NONE	NOT NHS	24.800	IN CORP LMTS EAST NEW MARKET	2	22I	1,333
					24.880	TRINITY UNITED METHODIST CHURCH			
	RUR MAJ COLL				24.890				
NAME: MAIN ST					24.890 MU 1	EAST NEW MARKET RD			
					24.890	STOP SIGN			
					24.954	SPEED LIMIT 25 MPH			
					25.170				1,882
					25.170 MD 14	RAILROAD AVE			
					25.170	STOP SIGN			
					25.180	EAST NEW MARKET V.F.D.			
					25.250	ST STEPHENS EPISCOPAL CHURCH			
NAME: EAST NEW MARKET ELLWOOD RD	R				25.340	SPEED LIMIT 35 MPH			
					25.340	OUT CORP LMTS EAST NEW MARKET			
					25.380	SIGN: WELCOME TO E. NEW MARKET			
					25.850	DRAINAGE STRUC #09042X0			
					25.940 CO322	PEA HILL RD			
					25.990	SPEED LIMIT 45 MPH			
					26.710 CO324	BAKER RD			
					26.740 CO473	SANDY KNOLL DR			
					26.804	SPEED LIMIT 35 MPH			
					27.000	SPEED LIMIT 30 MPH			
					27.220 CO322	PEA HILL RD			
					27.300		2	22J	
					27.300	BEGIN BRIDGE			
					27.310	STRUC #9002 CABIN CREEK			
					27.320		2	22I	
					27.320 CO329	CABIN CREEK RD			
					27.320	END BRIDGE			
					27.340	SPUR TO & FR CABIN CREEK RD			
					27.370				1,683
					27.370 CO315	CABIN CREEK HURLOCK RD			
					27.450	SPEED LIMIT 35 MPH			
					27.620	SPEED LIMIT 45 MPH			
					27.694	DRAINAGE 24" CMP			

\*A,B = UNIMPROVED; C = GRADED & DRAINED; D,E = SOIL, GRAVEL, STONE; F,G = LOW TYPE BITUMINOUS  
H,I = HIGH TYPE BITUMINOUS; J = CONCRETE; K = BRICK; L = BLOCK

STATE HIGHWAY LOCATION REFERENCE

COUNTY: DORCHESTER  
DISTRICT: 1  
DATE: 12/31/10

**ROUTE NUMBER: MD 16 CONTINUED**

INVENTORY DIRECTION: NORTH

ROUTE NAME: EAST NEW MARKET ELLWOOD RD

STATE SYSTEM	FUNCTIONAL CLASS	MEDIAN TYPE	ACCESS CONTROL	NHS	MILEPOINT	MILEPOINT DESCRIPTION	MARKED LANES	SURFACE WIDTH/TYPE*	AADT
STATE SECONDARY	R RUR MAJ COLL	NONE (UNDIV)	NONE	NOT NHS	27.796 CO586	OAK CREEK LANDING	2	22I	1,683
					28.270 CO336	OLD STAGECOACH RD			
					28.420		2	24I	
					28.420	SPEED LIMIT 50 MPH			
					28.460 CO537	CABIN RIDGE RD			
					28.898	SIGN: WADDELS CORNER			
					29.150 CO329	CABIN CREEK RD			
					29.150 MD331	EAST NEW MARKET ELLWOOD RD			
					29.150	BEG X-REF W/ MD 331			
					29.150	SEE MD 331			
					32.630	CAROLINE CO/L			

**ROUTE NUMBER: MD 307**

INVENTORY DIRECTION: NORTH

ROUTE NAME: BROAD ST

STATE SYSTEM	FUNCTIONAL CLASS	MEDIAN TYPE	ACCESS CONTROL	NHS	MILEPOINT	MILEPOINT DESCRIPTION	MARKED LANES	SURFACE WIDTH/TYPE*	AADT
STATE SECONDARY	U RUR MINOR ART	NONE (UNDIV)	NONE	NOT NHS	00.000		2	36I	3,711
					00.000 MU220	OAK ST (BACK)			
					00.000 MU140	N MAIN ST			
					00.000 MD331	ACADEMY ST			
					00.000	STOP SIGN			
					00.060 MU210	NOBLE ST			
					00.070	SPEED LIMIT 30 MPH			
					00.100 MU8010	STEVENS ALLEY			
					00.130 MU 60	COMMERCE ST			
					00.170		2	38I	
					00.170 MU260	RAILROAD AVE			
					00.180	R/R #MDDE 529 856 W			
					00.240		2	34I	
					00.240 MU200	NEALSON ST			
					00.300		2	24I	
NAME: WILLIAMSBURG RD	R				00.370	OUT CORP LMTS HURLOCK			
					00.380	SPEED LIMIT 40 MPH			

\*A,B = UNIMPROVED; C = GRADED & DRAINED; D,E = SOIL, GRAVEL, STONE; F,G = LOW TYPE BITUMINOUS  
H,I = HIGH TYPE BITUMINOUS; J = CONCRETE; K = BRICK; L = BLOCK

STATE HIGHWAY LOCATION REFERENCE

COUNTY: DORCHESTER  
DISTRICT: 1  
DATE: 12/31/10

**ROUTE NUMBER: MD 307 CONTINUED**

INVENTORY DIRECTION: NORTH

ROUTE NAME: WILLIAMSBURG RD

STATE SYSTEM	FUNCTIONAL CLASS	MEDIAN TYPE	ACCESS CONTROL	NHS	MILEPOINT	MILEPOINT DESCRIPTION	MARKED LANES	SURFACE WIDTH/TYPE*	AADT
STATE SECONDARY	R RUR MINOR ART	NONE (UNDIV)	NONE	NOT NHS	00.420	SIGN: WELCOME TO HURLOCK	2	24I	3,711
					00.480	DRAINAGE STRUC #09048X0			
					00.600	SPEED LIMIT 50 MPH			
					00.700 CO338	GRAVEL BRANCH RD			
					01.420	DRAINAGE STRUC #09050X0			
					01.500	DRAINAGE STRUC #09051X0			
					02.426	SIGN: WILLIAMSBURG			
					02.500 CO344	WILLIAMSBURG CHURCH RD			
					02.520				4,081
					02.520 CO431	WHITELY RD			
					02.520 CO296	PALMERS MILL RD			
					02.600	DRAINAGE STRUC #09052X0			
					02.680 CO302	RIVER RD			
					02.760	SIGN: WILLIAMSBURG			
					03.560	DRAINAGE #09053X0 SKINNERS RUN			
					03.620 CO303	MT ZION RD			
					04.360 CO304	CLARK CANNING HOUSE RD			
					04.670	DRAINAGE 36" CMP			
					05.120	CAROLINE CO/L			
					05.120	SIGN: WELCOME TO CAROLINE COUNTY			

**ROUTE NUMBER: MD 313**

INVENTORY DIRECTION: NORTH

ROUTE NAME: SHARPTOWN RD

STATE SYSTEM	FUNCTIONAL CLASS	MEDIAN TYPE	ACCESS CONTROL	NHS	MILEPOINT	MILEPOINT DESCRIPTION	MARKED LANES	SURFACE WIDTH/TYPE*	AADT
STATE SECONDARY	R RUR MAJ COLL	NONE (UNDIV)	NONE	NOT NHS	00.000		2	22J	2,441
					00.000	WICOMICO CO/L			
					00.000	STRUC #22045 NANTICOKE RIVER			
					00.160		2	22I	
					00.160	END BRIDGE			
					00.177	SIGN: WELCOME TO DORCHESTER COUNTY			
					00.217	SIGN: WELCOME TO SHARPTOWN			
					00.290		2	24I	

\*A,B = UNIMPROVED; C = GRADED & DRAINED; D,E = SOIL, GRAVEL, STONE; F,G = LOW TYPE BITUMINOUS  
H,I = HIGH TYPE BITUMINOUS; J = CONCRETE; K = BRICK; L = BLOCK



STATE HIGHWAY LOCATION REFERENCE

COUNTY: DORCHESTER  
DISTRICT: 1  
DATE: 12/31/10

ROUTE NUMBER: MD 313 CONTINUED

INVENTORY DIRECTION: NORTH

ROUTE NAME: SHARPTOWN RD

STATE SYSTEM	FUNCTIONAL CLASS	MEDIAN TYPE	ACCESS CONTROL	NHS	MILEPOINT	MILEPOINT DESCRIPTION	MARKED LANES	SURFACE WIDTH/TYPE*	AADT
STATE SECONDARY	R RUR MAJ COLL	NONE (UNDIV)	NONE	NOT NHS	00.590 CO269	GALESTOWN NEWHART MILL RD	2	24I	2,441
					00.697	SPEED LIMIT 50 MPH			
					00.750 CO268	NANTICOKE RD			
					01.920				2,261
					01.920 CO272	WHEATLEY CHURCH RD			
					02.360 CO280	LONE PINE RD			
					02.540	DRAINAGE STRUC #09059X0			
					03.500	DRAINAGE STRUC #09060X0			
					03.510	DRAINAGE STRUC #09061X0			
					04.110 CO277	CONTRARY RD			
					04.540	SPEED LIMIT 40 MPH			
					04.590	SIGN: ELDORADO			
					04.640		2	22I	
					04.640	SPEED LIMIT 30 MPH			
	U				04.860	IN CORP LMTS ELDORADO			
					04.940				1,681
NAME: ELDORADO RD					04.940 MD 14	RHODESDALE ELDORADO RD			
					04.940 CO282	PUCKUM RD			
					04.940	STOP SIGN			
					04.980	ELDORADO U.M.C. CEMETERY			
					05.000	ELDORADO UNITED METHODIST CHURCH			
					05.040	SPEED LIMIT 50 MPH			
					05.050	ELDORADO/BROOKVIEW V.F.D.			
	R				05.110	OUT CORP LMTS ELDORADO			
					05.150	SIGN: ELDORADO			
					05.400 CO279	COKESBURY RD			
					07.370	DRAINAGE 36" CMP			
					07.500				1,521
					07.500 CO411	DOG KENNEL RD			
					07.500 CO283	WESLEY RD			
					07.530	WESLEY UNITED METHODIST CHURCH			
					08.440				1,751
					08.440 MD392	FINCHVILLE RELIANCE RD			
					08.440	STOP SIGN			

\*A,B = UNIMPROVED; C = GRADED & DRAINED; D,E = SOIL, GRAVEL, STONE; F,G = LOW TYPE BITUMINOUS  
H,I = HIGH TYPE BITUMINOUS; J = CONCRETE; K = BRICK; L = BLOCK

STATE HIGHWAY LOCATION REFERENCE

COUNTY: DORCHESTER  
DISTRICT: 1  
DATE: 12/31/10

**ROUTE NUMBER: MD 313 CONTINUED**

INVENTORY DIRECTION: NORTH

ROUTE NAME: ELDORADO RD

STATE SYSTEM	FUNCTIONAL CLASS	MEDIAN TYPE	ACCESS CONTROL	NHS	MILEPOINT	MILEPOINT DESCRIPTION	MARKED LANES	SURFACE WIDTH/TYPE*	AADT
STATE SECONDARY	R RUR MAJ COLL	NONE (UNDIV)	NONE	NOT NHS	08.640	DRAINAGE STRUC #09062X0	2	22I	1,751
					09.180 CO293	BRADFORD RD			
					09.390	DRAINAGE STRUC #09063X0			
					09.490 CO295	MAPLE DR			
					09.990 CO294	BRADFORD RD			
					09.990	SHADYREST LA			
					10.280 CO291	NORTH TARA RD			
					10.640 CO292	BAILEY STORE RD			
					10.770 CO289	DAVIS MILL POND RD			
					10.795	DRAINAGE STRUC #09064X0			
					10.910	DRAINAGE STRUC #09065X0			
					11.610	SIGN: WELCOME TO DORCHESTER COUNTY			
					11.620	CAROLINE CO/L			
					11.620	STOP SIGN			
					11.620	MD 577 - CAROLINE CO			
					11.620	MD 313 - CAROLINE CO			
					11.620	WRIGHT RD - CAROLINE CO (AHEAD)			

**ROUTE NUMBER: MD 318**

INVENTORY DIRECTION: EAST

ROUTE NAME: PRESTON RD

STATE SYSTEM	FUNCTIONAL CLASS	MEDIAN TYPE	ACCESS CONTROL	NHS	MILEPOINT	MILEPOINT DESCRIPTION	MARKED LANES	SURFACE WIDTH/TYPE*	AADT
STATE SECONDARY	R RUR MINOR ART	NONE (UNDIV)	NONE	NOT NHS	00.000		2	24I	6,760
					00.000 MD331	PRESTON RD			
					00.187	SPEED LIMIT 50 MPH			
					00.340	SPUR FR MD 817B			
					00.370 MD817B	LANGRELL RD			
					00.370	SPUR TO BEULAH RD			
					00.370	CAROLINE CO/L			

\*A,B = UNIMPROVED; C = GRADED & DRAINED; D,E = SOIL, GRAVEL, STONE; F,G = LOW TYPE BITUMINOUS  
H,I = HIGH TYPE BITUMINOUS; J = CONCRETE; K = BRICK; L = BLOCK

STATE HIGHWAY LOCATION REFERENCE

COUNTY: DORCHESTER  
DISTRICT: 1  
DATE: 12/31/10

ROUTE NUMBER: MD 331  
INVENTORY DIRECTION: NORTH  
ROUTE NAME: RHODESDALE VIENNA RD

STATE SYSTEM	FUNCTIONAL CLASS	MEDIAN TYPE	ACCESS CONTROL	NHS	MILEPOINT	MILEPOINT DESCRIPTION	MARKED LANES	SURFACE WIDTH/TYPE*	AADT
STATE SECONDARY	R RUR MINOR COLL	PAINTED	NONE	NOT NHS	00.000		2	22I	2,301
					00.000	CO511 RHODESDALE VIENNA RD (BACK)			
					00.000	RP 50- 6 RAMP 6 FR US50EB TO MD331SB/CO511			
					00.000	SIGN: BEGIN STATE MAINTENANCE			
					00.010	RP 50- 4 RAMP 4 FR MD 331 NB TO RAMP 5 (TO US 50)			
					00.030	DRAINAGE STRUC #09044X0			
					00.040	DRAINAGE STRUC #09045X0			
					00.070	RP 50- 5 RAMP 5 FR MD 331 SB TO US 50 EB			
	RUR MINOR ART				00.110				
					00.110	US 50 OCEAN GATEWAY			
					00.110	STRUC #9023			
		NONE (UNDIV)			00.170		2	32I	
					00.170	RP 50- 7 RAMP 7 FR US 50 WB TO MD 331 SB			
					00.190		2	22I	
					00.230	RP 50- 2 RAMP 2 FR RAMP 7 (FR US 50) TO MD 331 NB			
		PAINTED			00.240				
					00.240	RP 50- 1 RAMP 1 FR MD 331 NB TO RAMP 8 (TO US 50)			
					00.280	RP 50- 8 RAMP 8 FR MD 331 SB TO US 50 WB			
					00.320		2	24I	
		NONE (UNDIV)			00.360		2	22I	
					00.360	CO260 INDIANTOWN RD			
		PAINTED			00.410				
		NONE (UNDIV)			00.460		2	24I	
					00.535	SPEED LIMIT 50 MPH			
					01.590	CO251 MAIDEN BRANCH RD			
					01.960	CO266 CHICONE RD			
					02.210	DRAINAGE 36" CP SQUASHED			
					02.730	MD819 REIDS GROVE RD			
					02.870				2,191
					02.870	CO236 MAIDEN FOREST RD			
					02.900	CO261 REID RD			
					02.900	MD819 REIDS GROVE RD			
					03.110	SIGN: REIDS GROVE			

\*A,B = UNIMPROVED; C = GRADED & DRAINED; D,E = SOIL, GRAVEL, STONE; F,G = LOW TYPE BITUMINOUS  
H,I = HIGH TYPE BITUMINOUS; J = CONCRETE; K = BRICK; L = BLOCK

STATE HIGHWAY LOCATION REFERENCE

COUNTY: DORCHESTER  
DISTRICT: 1  
DATE: 12/31/10

ROUTE NUMBER: MD 331 CONTINUED

INVENTORY DIRECTION: NORTH

ROUTE NAME: RHODESDALE VIENNA RD

STATE SYSTEM	FUNCTIONAL CLASS	MEDIAN TYPE	ACCESS CONTROL	NHS	MILEPOINT	MILEPOINT DESCRIPTION	MARKED LANES	SURFACE WIDTH/TYPE*	AADT
STATE SECONDARY	R RUR MINOR ART	NONE (UNDIV)	NONE	NOT NHS	03.300 CO242	CENTENNIAL RD	2	24I	2,191
					03.790	DRAINAGE 36" CP			
					04.580 CO263	JONES THICKETT RD			
					04.580 CO426	KRAFT RD			
					05.130 CO252	LECOMPTE RD			
					05.591	SIGN: RHODESDALE			
					05.880	RHODESDALE POST OFFICE 21659			
					05.910	SPUR TO MD 14			
					05.920		2	22I	2,891
NAME: EAST NEW MARKET RHODESDALE					05.920 MD 14	RHODESDALE ELDORADO RD			
					05.920	STOP SIGN			
					06.030 CO252	LECOMPTE RD			
					06.249	SIGN: RHODESDALE			
					06.663	MCKENDREE CEMETERY			
					06.680				3,141
					06.680 CO313	CORKRAN CEMETERY RD			
					06.760		2	34I	
					06.780		2	22I	
					06.826	CHRISTOPHER DR			
					06.880 CO254	MC WILLIAMS RD			
					07.960		2	24I	3,841
NAME: SHILOH CHURCH HURLOCK RD					07.960 MD 14	EAST NEW MARKET RHODESDALE RD			
					07.960	STOP SIGN			
					09.090 CO297	PETERSBURG RD			
					09.210 CO311	PETERSBURG RD			
					09.260	DRAINAGE STRUC #09046X0			
					09.900 CO298	ENNALS RD			
					10.084	SPEED LIMIT 40 MPH			
					10.144 CO414	SKEET CLUB RD			
					10.150 CO300	OSBORNE RD			
					10.150	IN CORP LMTS HURLOCK			
					10.270	DELMARVA COMMUNITY SERVICES			
					10.370	SIGN: WELCOME TO HURLOCK			
					10.440		2	22I	

U

\*A,B = UNIMPROVED; C = GRADED & DRAINED; D,E = SOIL, GRAVEL, STONE; F,G = LOW TYPE BITUMINOUS  
H,I = HIGH TYPE BITUMINOUS; J = CONCRETE; K = BRICK; L = BLOCK

STATE HIGHWAY LOCATION REFERENCE

COUNTY: DORCHESTER  
DISTRICT: 1  
DATE: 12/31/10

ROUTE NUMBER: MD 331 CONTINUED

INVENTORY DIRECTION: NORTH

ROUTE NAME: SHILOH CHURCH HURLOCK RD

STATE SYSTEM	FUNCTIONAL CLASS	MEDIAN TYPE	ACCESS CONTROL	NHS	MILEPOINT	MILEPOINT DESCRIPTION	MARKED LANES	SURFACE WIDTH/TYPE*	AADT
STATE SECONDARY	U RUR MINOR ART	NONE (UNDIV)	NONE	NOT NHS	10.440 CO306	OSBORNE RD	2	22I	3,841
					10.440	MISSION HILL RD			
					10.527	SPEED LIMIT 30 MPH			
NAME: S MAIN ST					10.540 MU115	JACKSON ST			
					10.650 MU 90	DORCHESTER AVE			
					10.690	HURLOCK UNITED METHODIST CHURCH			
					10.750		2	36I	
					10.750 MU300	THOMPSON ST			
					10.820 MU290	TAYLOR AVE			
					10.880 MU250	PROSPECT ST			
					10.890	HURLOCK WESLEY CHURCH			
					10.900	SPUR FR MD 392			
					10.910		2	22I	2,871
					10.910 MU111	PINE ST			
					10.910 MD392	DELAWARE AVE			
					10.990	SPEED LIMIT 25 MPH			
					11.050 MU 20	ANDREWS ST			
					11.080 MU280	SCHOOL ST			
					11.080	FIREHOUSE SIGNAL			
					11.080	ST ANDREWS EPISCOPAL CHURCH			
					11.090	HURLOCK FREE LIBRARY			
					11.110 MU310	WEBSTER ST			
					11.190 MU160	MARYLAND AVE			
					11.240 MU100	GAY ST			
					11.250 MU170	MIDDLE ST			
					11.270 MU180	MILL ST			
					11.280	R/R #MDDE 532 059 J			
NAME: N MAIN ST					11.290 MU240	POPLAR ST			
					11.290 MU125	LEGION DR			
					11.360	UNITY WASHINGTON U.M.C.			
					11.370		2	32I	
NAME: ACADEMY ST					11.370 MD307	BROAD ST			
					11.370 MU140	N MAIN ST			
					11.370 MU220	OAK ST			
					11.408	FULL GOSPEL CHURCH			

\*A,B = UNIMPROVED; C = GRADED & DRAINED; D,E = SOIL, GRAVEL, STONE; F,G = LOW TYPE BITUMINOUS  
H,I = HIGH TYPE BITUMINOUS; J = CONCRETE; K = BRICK; L = BLOCK

STATE HIGHWAY LOCATION REFERENCE

COUNTY: DORCHESTER  
DISTRICT: 1  
DATE: 12/31/10

ROUTE NUMBER: MD 331 CONTINUED

INVENTORY DIRECTION: NORTH

ROUTE NAME: ACADEMY ST

STATE SYSTEM	FUNCTIONAL CLASS	MEDIAN TYPE	ACCESS CONTROL	NHS	MILEPOINT	MILEPOINT DESCRIPTION	MARKED LANES	SURFACE WIDTH/TYPE*	AADT
STATE SECONDARY	U RUR MINOR ART	NONE (UNDIV)	NONE	NOT NHS	11.420	SPEED LIMIT 30 MPH	2	32I	2,871
					11.470 MU 80	CROSS ST			
					11.560		2	27I	
					11.560 MU 70	COTTMAN ST			
					11.570		2	26I	
					11.570 MU230	ORCHARD ST			
					11.620 MU130	LIONS AVE			
					11.630 MU150	MAPLETON ST			
					11.670		2	22I	
	R				11.940		2	24I	
					11.940	OUT CORP LMTS HURLOCK			
					11.940	SPEED LIMIT 40 MPH			
					12.010	SIGN: WELCOME TO HURLOCK			
					12.178	SPEED LIMIT 50 MPH			
					12.430 CO335	BOBTOWN RD			
					12.500		2	34I	
					12.540		2	24I	
					12.620 CO336	OLD STAGECOACH RD			
					12.705	CEMETERY			
					12.947	CEMETERY			
					13.487	SIGN: WADDELLS CORNER			
					13.820				4,261
					13.820 MD 16	EAST NEW MARKET ELLWOOD RD			
					13.820 CO329	CABIN CREEK RD			
					13.820	STOP SIGN			
					14.078	SIGN: WADDELLS CORNER			
					14.130 CO575	ALLEY BERRY DR			
					14.620				4,571
					14.620 CO421	BLINK HORN RD			
					14.620 CO330	WRIGHTS WHARF RD			
					15.370 CO379	BEULAH PIT RD			
					15.370	LANDFILL			
					15.450	MARYLAND VETERANS CEMETERY			
					15.860 CO334	BEULAH RD			

\*A,B = UNIMPROVED; C = GRADED & DRAINED; D,E = SOIL, GRAVEL, STONE; F,G = LOW TYPE BITUMINOUS  
H,I = HIGH TYPE BITUMINOUS; J = CONCRETE; K = BRICK; L = BLOCK

STATE HIGHWAY LOCATION REFERENCE

COUNTY: DORCHESTER

DISTRICT: 1

DATE: 12/31/10

**ROUTE NUMBER: MD 331 CONTINUED**

INVENTORY DIRECTION: NORTH

ROUTE NAME: EAST NEW MARKET ELLWOOD RD

STATE SYSTEM	FUNCTIONAL CLASS	MEDIAN TYPE	ACCESS CONTROL	NHS	MILEPOINT	MILEPOINT DESCRIPTION	MARKED LANES	SURFACE WIDTH/TYPE*	AADT
STATE SECONDARY	R RUR MINOR ART	NONE (UNDIV)	NONE	NOT NHS	15.900	STRUC #9017 GRAVEL RUN	2	24I	4,571
					15.940 CO392	BEULAH RD			
					16.240 CO529	PHEASANT DR			
					16.640	DRAINAGE CBC - 10' DEEP			
					16.970	R/R #MDDE 529 870 S			
					17.070	SIGN: WELCOME TO DORCHESTER CO			
					17.120		2	42I	
					17.120	SPUR FR MD 331			
					17.140		2	24I	9,881
NAME: PRESTON RD					17.140 MD318	PRESTON RD			
					17.140	STOP SIGN			
					17.180 MD331B	SEAMAN RD			
					17.180	SPUR TO MD 331			
					17.230	SIGN: WELCOME TO CAROLINE CO			
					17.300	STRUC #5014 HUNTINGTON CREEK			
					17.300	CAROLINE CO/L			

**ROUTE NUMBER: MD 331B**

INVENTORY DIRECTION: NORTH

ROUTE NAME: SEAMAN RD

STATE SYSTEM	FUNCTIONAL CLASS	MEDIAN TYPE	ACCESS CONTROL	NHS	MILEPOINT	MILEPOINT DESCRIPTION	MARKED LANES	SURFACE WIDTH/TYPE*	AADT
STATE SECONDARY	R RUR LOCAL	NONE (UNDIV)	NONE	NOT NHS	00.000		2	24I	0
					00.000 MD331	PRESTON RD			
					00.000	STOP SIGN			
					00.060 MD817B	LANGRELL RD (CAROLINE CO)			
					00.060	CAROLINE CO/L			
					00.060	SEAMAN RD (CO 205) (AHEAD)			

**ROUTE NUMBER: MD 335**

INVENTORY DIRECTION: NORTH

ROUTE NAME: HOOPER ISLAND RD

STATE SYSTEM	FUNCTIONAL CLASS	MEDIAN TYPE	ACCESS CONTROL	NHS	MILEPOINT	MILEPOINT DESCRIPTION	MARKED LANES	SURFACE WIDTH/TYPE*	AADT
STATE SECONDARY	R RUR MAJ COLL	NONE (UNDIV)	NONE	NOT NHS	00.000		2	20I	882

\*A,B = UNIMPROVED; C = GRADED & DRAINED; D,E = SOIL, GRAVEL, STONE; F,G = LOW TYPE BITUMINOUS  
H,I = HIGH TYPE BITUMINOUS; J = CONCRETE; K = BRICK; L = BLOCK

STATE HIGHWAY LOCATION REFERENCE

COUNTY: DORCHESTER  
DISTRICT: 1  
DATE: 12/31/10

ROUTE NUMBER: MD 335 CONTINUED  
INVENTORY DIRECTION: NORTH  
ROUTE NAME: HOOPER ISLAND RD

STATE SYSTEM	FUNCTIONAL CLASS	MEDIAN TYPE	ACCESS CONTROL	NHS	MILEPOINT	MILEPOINT DESCRIPTION	MARKED LANES	SURFACE WIDTH/TYPE*	AADT
STATE SECONDARY	R RUR MAJ COLL	NONE (UNDIV)	NONE	NOT NHS	00.000 CO114	HOOPER ISLAND RD (BACK)	2	20I	882
					00.000	SPEED LIMIT 30 MPH			
					00.000	SIGN: BEGIN STATE MAINTENANCE			
					00.020		2	24I	
					00.020 OP455	APPLEGARTH RD			
					00.090		2	24J	
					00.090	BEGIN BRIDGE			
					00.180	STRUC #0901400 FISHING CREEK			
					00.250		2	24I	
					00.250	END BRIDGE			
					00.330		2	22I	
					00.470	SPEED LIMIT 50 MPH			
					00.667 CO572	RIVERVIEW DR			
					02.290	PHILLIP GREEN BLVD			
					02.620 CO364	SWAN HARBOR RD			
					02.630	CHURCH & CEMETERY			
					02.920 CO113	MEEKINS NECK RD			
					03.050 CO112	MEEKINS NECK RD			
					03.160	ST. MARY'S STAR OF THE SEA CATH. CHURCH			
					03.200	ST. MARY'S CEMETERY			
					03.260	TUBMANS CHAPEL			
					04.005	DRAINAGE STRUC			
					04.383		2	22J	
					04.383	BEGIN BRIDGE			
					04.410	STRUC #0901300 HONGA RIVER			
					04.430		2	22I	
					04.430	END BRIDGE			
					04.510 CO 97	SMITHVILLE RD			
					04.660 CO 99	SMITHVILLE RD			
					04.782		2	22J	
					04.782	BEGIN BRIDGE			
					04.800	STRUC #0901200 HONGA RIVER			
					04.810		2	22I	
					04.810	END BRIDGE			

\*A,B = UNIMPROVED; C = GRADED & DRAINED; D,E = SOIL, GRAVEL, STONE; F,G = LOW TYPE BITUMINOUS  
H,I = HIGH TYPE BITUMINOUS; J = CONCRETE; K = BRICK; L = BLOCK



STATE HIGHWAY LOCATION REFERENCE

COUNTY: DORCHESTER  
DISTRICT: 1  
DATE: 12/31/10

ROUTE NUMBER: MD 335 CONTINUED

INVENTORY DIRECTION: NORTH

ROUTE NAME: HOOPER ISLAND RD

STATE SYSTEM	FUNCTIONAL CLASS	MEDIAN TYPE	ACCESS CONTROL	NHS	MILEPOINT	MILEPOINT DESCRIPTION	MARKED LANES	SURFACE WIDTH/TYPER*	AADT
STATE SECONDARY	R RUR MAJ COLL	NONE (UNDIV)	NONE	NOT NHS	06.077	BEGIN BRIDGE	2	22I	882
					06.090	STRUC #9011 WALLACE CREEK			
					06.095	END BRIDGE			
					06.540	SPUR FR MD 335			
	RUR MINOR ART				06.560				1,392
NAME: GOLDEN HILL RD					06.560 MD336	LAKESVILLE RD			
					06.570	SPUR TO MD 335			
					06.570	SPUR FR MD 336			
					06.631	SPEED LIMIT 50 MPH			
					07.020	DRAINAGE 48" CMP			
					07.310	DRAINAGE - DRAINAGE			
					07.430	SOUTH DORCHESTER SCHOOL ATHLETIC FIELD			
					07.490	SOUTH DORCHESTER PK-8 SCHOOL			
					07.640	SIGN: GOLDEN HILL			
					08.460	DRAINAGE 60" CMP			
					08.600 CO 98	HIP ROOF RD			
					09.010	DRAINAGE 36" CMP			
					09.679	BLACKWATER NATIONAL WILDLIFE REFUGE			
					11.320		2	24I	
					11.410		2	24J	
					11.410	BEGIN BRIDGE			
					11.420	STRUC #9010 BLACKWATER RIVER			
					11.440		2	22I	
					11.440	END BRIDGE			
					12.210	DRAINAGE STRUC #09043X0			
					12.278	BLACKWATER NATIONAL WILDLIFE REFUGE			
					12.480				1,602
					12.480 CO111	KEY WALLACE DR			
					14.190	DEPT OF NATURAL RESOURCES CHURCH CREEK			
					14.550		2	24I	
					14.810	BEGIN BRIDGE			
					14.820	STRUC #9018 BIRCH DAM CREEK			
					14.832	END BRIDGE			

\*A,B = UNIMPROVED; C = GRADED & DRAINED; D,E = SOIL, GRAVEL, STONE; F,G = LOW TYPE BITUMINOUS  
H,I = HIGH TYPE BITUMINOUS; J = CONCRETE; K = BRICK; L = BLOCK

STATE HIGHWAY LOCATION REFERENCE

COUNTY: DORCHESTER  
DISTRICT: 1  
DATE: 12/31/10

**ROUTE NUMBER: MD 335 CONTINUED**

INVENTORY DIRECTION: NORTH

ROUTE NAME: GOLDEN HILL RD

STATE SYSTEM	FUNCTIONAL CLASS	MEDIAN TYPE	ACCESS CONTROL	NHS	MILEPOINT	MILEPOINT DESCRIPTION	MARKED LANES	SURFACE WIDTH/TYPE*	AADT
STATE SECONDARY	R RUR MINOR ART	NONE (UNDIV)	NONE	NOT NHS	15.070		2	22I	1,602
					15.510 CO110	OLDFIELD RD			
					15.880	DRAINAGE 2-30" CMP			
					16.000	SIGN: CHURCH CREEK			
	U				16.050	IN CORP LMTS CHURCH CREEK			
					16.060	SPEED LIMIT 30 MPH			
					16.300	SERVICE RD			
					16.330	SERVICE RD			
		CURBED			16.340		2	44I	
					16.340	SPUR TO MD 16			
					16.357	CHURCH CREEK POST OFFICE 21622			
					16.360 MD 16	CHURCH CREEK RD			
					16.360 CO 81	WHITE HAVEN DR (AHEAD)			
					16.360	STOP SIGN			

**ROUTE NUMBER: MD 336**

INVENTORY DIRECTION: EAST

ROUTE NAME: LAKESVILLE RD

STATE SYSTEM	FUNCTIONAL CLASS	MEDIAN TYPE	ACCESS CONTROL	NHS	MILEPOINT	MILEPOINT DESCRIPTION	MARKED LANES	SURFACE WIDTH/TYPE*	AADT
STATE SECONDARY	R RUR MAJ COLL	NONE (UNDIV)	NONE	NOT NHS	00.000		2	20I	732
					00.000 MD335	GOLDEN HILL RD			
					00.010	SPUR TO MD 335			
					00.070	SPEED LIMIT 50 MPH			
					00.280 CO133	KIRWANS NECK RD			
					01.480	GOLDEN HILL LANDFILL RD			
					02.380				612
					02.380 CO134	BLACKWATER RD			
					03.770 CO136	EDGAR RD			
					04.870 CO137	ANDREWS RD			
					04.870 CO138	LAKESVILLE CRAPO RD (AHEAD)			

\*A,B = UNIMPROVED; C = GRADED & DRAINED; D,E = SOIL, GRAVEL, STONE; F,G = LOW TYPE BITUMINOUS  
H,I = HIGH TYPE BITUMINOUS; J = CONCRETE; K = BRICK; L = BLOCK

STATE HIGHWAY LOCATION REFERENCE

COUNTY: DORCHESTER  
DISTRICT: 1  
DATE: 12/31/10

ROUTE NUMBER: MD 341  
INVENTORY DIRECTION: NORTH  
ROUTE NAME: RACE ST

STATE SYSTEM	FUNCTIONAL CLASS	MEDIAN TYPE	ACCESS CONTROL	NHS	MILEPOINT	MILEPOINT DESCRIPTION	MARKED LANES	SURFACE WIDTH/TYPE*	AADT
STATE SECONDARY	U URB MINOR ART	NONE (UNDIV)	NONE	NOT NHS	00.000		2	32I	4,402
					00.000 MU903	MAPLE DAM RD (BACK)			
					00.000 MD 16	CHURCH CREEK RD			
					00.000	TRAFFIC SIGNAL			
					00.030		2	24I	
					00.050 MU1025	PAULMAN ST			
					00.090	SPEED LIMIT 35 MPH			
					00.330	OPEN BIBLE CHURCH & ACADEMY			
					00.390 MU885	LITTLE LEAGUE PARK RD			
					00.435 MU1574	ROBBINS FARM			
					00.520 MU640	HARRINGTON AVE			
					00.550 OP450	PACIFIC AVE			
					00.590 MU580	GOVERNORS AVE			
					00.630 MU 60	ATLANTIC AVE			
					00.660 MU550	GOLDSBOROUGH AVE			
					00.710 MU1035	PENNSYLVANIA AVE			
					00.722	OUR SHEPHARD LUTHERAN CHURCH			
					00.770	SPEED LIMIT 30 MPH			
					00.780 MU1180	ROBINSON AVE			
					00.790 MU180	BURTON ST			
					00.830 MU790	KENT ST			
					00.880 MU 40	EAST APPLEBY AVE			
					00.880 MU 50	WEST APPLEBY AVE			
					00.920 MU1270	SHEPHERD AVE			
					00.920 MU680	HICKS AVE			
					01.000				5,332
					01.000 MU 90	BAYLY AVE			
					01.000 MU100	BAYLY RD			
					01.080 MU130	BOUNDARY AVE			
					01.090	SPEED LIMIT 25 MPH			
					01.130 MU1050	PHILLIPS AVE			
					01.190 MU1170	ROBBINS ST			
					01.210		2	30I	
					01.230		2	20I	
					01.230	WESLEYAN CHURCH			

\*A,B = UNIMPROVED; C = GRADED & DRAINED; D,E = SOIL,GRAVEL,STONE; F,G = LOW TYPE BITUMINOUS  
H,I = HIGH TYPE BITUMINOUS; J = CONCRETE; K= BRICK; L = BLOCK

STATE HIGHWAY LOCATION REFERENCE

COUNTY: DORCHESTER  
DISTRICT: 1  
DATE: 12/31/10

**ROUTE NUMBER: MD 341 CONTINUED**

INVENTORY DIRECTION: NORTH

ROUTE NAME: RACE ST

STATE SYSTEM	FUNCTIONAL CLASS	MEDIAN TYPE	ACCESS CONTROL	NHS	MILEPOINT	MILEPOINT DESCRIPTION	MARKED LANES	SURFACE WIDTH/TYPE*	AADT
STATE SECONDARY	U URB MINOR ART	NONE (UNDIV)	NONE	NOT NHS	01.250 MD343	WASHINGTON ST	2	20I	5,332
					01.250 MU1110	RACE ST (AHEAD)			
					01.250	TRAFFIC SIGNAL			

**ROUTE NUMBER: MD 343**

INVENTORY DIRECTION: EAST

ROUTE NAME: HUDSON RD

STATE SYSTEM	FUNCTIONAL CLASS	MEDIAN TYPE	ACCESS CONTROL	NHS	MILEPOINT	MILEPOINT DESCRIPTION	MARKED LANES	SURFACE WIDTH/TYPE*	AADT
STATE SECONDARY	R RUR MAJ COLL	NONE (UNDIV)	NONE	NOT NHS	00.000		2	24I	1,852
					00.000 CO389	HUDSON RD (BACK)			
					00.000	SPEED LIMIT 45 MPH			
					00.000	SIGN: BEGIN STATE MAINTENANCE			
					00.450 CO 15	COOKS POINT RD			
					00.470	SPUR TO COOKS POINT RD			
					00.490 CO 18	INDIAN QUARTER RD			
					00.940 CO 19	TODD POINT RD			
					00.940 CO522	HEATHER LA			
					01.480	SIGN: CORNERSVILLE			
					01.630 CO 20	CORNERS WHARF RD			
					01.680 CO 21	ROSS NECK RD			
					01.690	SPEED LIMIT 40 MPH			
					01.830	ST JOHNS CHAPEL			
					02.570				4,372
					02.570 CO 22	BAR NECK RD			
					02.580	SPEED LIMIT 45 MPH			
					02.670 OP 2	NO NAME			
					02.790	SIGN: CORNERSVILLE			
					02.918	BECKWITH U.M.C.			
					03.110	CEMETERY			
					03.700		2	22I	
					03.750 CO 23	MORRIS NECK RD			
					03.760	SPEED LIMIT 50 MPH			
					03.990	DRAINAGE STRUC #09012X0			
					04.110	DRAINAGE STRUC #09013X0			

\*A,B = UNIMPROVED; C = GRADED & DRAINED; D,E = SOIL, GRAVEL, STONE; F,G = LOW TYPE BITUMINOUS  
H,I = HIGH TYPE BITUMINOUS; J = CONCRETE; K = BRICK; L = BLOCK

STATE HIGHWAY LOCATION REFERENCE

COUNTY: DORCHESTER  
DISTRICT: 1  
DATE: 12/31/10

ROUTE NUMBER: MD 343 CONTINUED

INVENTORY DIRECTION: EAST

ROUTE NAME: HUDSON RD

STATE SYSTEM	FUNCTIONAL CLASS	MEDIAN TYPE	ACCESS CONTROL	NHS	MILEPOINT	MILEPOINT DESCRIPTION	MARKED LANES	SURFACE WIDTH/TYPE*	AADT
STATE SECONDARY	R RUR MINOR ART	NONE (UNDIV)	NONE	NOT NHS	04.180		2	22I	4,372
					04.180 CO 24	CASTLE HAVEN RD			
					04.340	LLOYDS V.F.D.			
					04.353	DRAINAGE STRUC #09014X0			
					04.640 CO 25	RICHARDSON RD			
					04.960 CO 27	TRAVERS WHARF RD			
					05.080	DRAINAGE 2 - 36" CP			
					06.220	DRAINAGE 2 - 30" CP			
					06.520 CO 28	LOVERS LA			
					06.720	DRAINAGE 2 - 36" CMP			
					06.850		2	24I	
					06.930 CO 62	TOWN POINT RD			
					06.940 CO355	DANIELS CHOICE RD			
					06.950	DRAINAGE STRUC #09015X0			
					07.100	DRAINAGE 36" CP			
					08.100 CO 29	HORNS POINT RD			
					08.110	SPUR TO HORNS POINT RD			
					08.720	DRAINAGE STRUC #09016X0			
					08.932	SPEED LIMIT 40 MPH			
					08.980	SIGN: WELCOME TO CAMBRIDGE			
					09.012 MU205	CANVASBACK WAY			
	URB OPA				09.070				
					09.325	CAMBRIDGE CHURCH OF CHRIST			
					09.360 MU1585	FOXTAIL DR			
					09.430				8,032
	U				09.430	IN CORP LMTS CAMBRIDGE			
NAME: WASHINGTON ST					09.430 MU840	LEONARDS LA			
					09.510	SPEED LIMIT 30 MPH			
					09.600 MU1360	ST CLAIR AVE			
					09.650 MU610	GREENWOOD AVE			
					09.790		2	22I	
					09.790 MU1160	RIGBY AVE			
					09.790 MU900	MACES LA			
					09.950		2	30I	
					09.950 MU690	HIGH ST			

\*A,B = UNIMPROVED; C = GRADED & DRAINED; D,E = SOIL, GRAVEL, STONE; F,G = LOW TYPE BITUMINOUS  
H,I = HIGH TYPE BITUMINOUS; J = CONCRETE; K = BRICK; L = BLOCK

STATE HIGHWAY LOCATION REFERENCE

COUNTY: DORCHESTER  
DISTRICT: 1  
DATE: 12/31/10

ROUTE NUMBER: MD 343 CONTINUED

INVENTORY DIRECTION: EAST

ROUTE NAME: WASHINGTON ST

STATE SYSTEM	FUNCTIONAL CLASS	MEDIAN TYPE	ACCESS CONTROL	NHS	MILEPOINT	MILEPOINT DESCRIPTION	MARKED LANES	SURFACE WIDTH/TYPE*	AADT
STATE SECONDARY	U URB OPA	NONE (UNDIV)	NONE	NOT NHS	10.008	SPEED LIMIT 25 MPH	2	30I	8,032
					10.040 MU 30	ALLEN ST			
					10.090 MU1060	PHILLIPS ST			
					10.140 MU720	HUBBARD ST			
					10.190 MU260	CENTER ST			
					10.240 MU1070	PINE ST			
					10.240	TRAFFIC SIGNAL			
					10.370		2	28I	10,962
					10.370 MU1110	RACE ST			
					10.370 MD341	RACE ST			
					10.370	TRAFFIC SIGNAL			
					10.395	SPEED LIMIT 25 MPH			
					10.420 MU750	HUGHLETT ST			
					10.460 MU 20	ACADEMY ST			
					10.490 MU920	MEADOW AVE			
					10.530 MU1030	PEACHBLOSSOM AVE			
					10.580 MU1350	SPRINGFIELD AVE			
		PAINTED			10.660				
		NONE (UNDIV)			10.690				
					10.710 MU500	FRONT ST			
					10.710 MU560	GOODWILL AVE			
					10.790 MU810	LAKE ST			
					10.890 MU330	CLIFTON ST			
					11.000	R/R #MDDE 532 081 W			
		PAINTED			11.010		2	24I	
					11.010 MU410	DORCHESTER AVE			
					11.030 MD343A	SUNBURST HWY			
		NONE (UNDIV)			11.050		2	28I	
					11.090	SPEED LIMIT 30 MPH			
					11.110 MU391	CRUSADER RD #2			
					11.150	DANIEL BIER ST			
					11.200	SPUR FR US 50			
					11.205	PUBLIC SAFETY COMPLEX			
					11.240		2	38I	
					11.270 MD343B	WASHINGTON ST			

\*A,B = UNIMPROVED; C = GRADED & DRAINED; D,E = SOIL, GRAVEL, STONE; F,G = LOW TYPE BITUMINOUS  
H,I = HIGH TYPE BITUMINOUS; J = CONCRETE; K = BRICK; L = BLOCK

STATE HIGHWAY LOCATION REFERENCE

COUNTY: DORCHESTER  
DISTRICT: 1  
DATE: 12/31/10

**ROUTE NUMBER: MD 343 CONTINUED**

INVENTORY DIRECTION: EAST

ROUTE NAME: WASHINGTON ST

STATE SYSTEM	FUNCTIONAL CLASS	MEDIAN TYPE	ACCESS CONTROL	NHS	MILEPOINT	MILEPOINT DESCRIPTION	MARKED LANES	SURFACE WIDTH/TYPE*	AADT
STATE SECONDARY	U URB OPA	NONE (UNDIV)	NONE	NOT NHS	11.290 US 50	SUNBURST HWY	2	38I	10,962
					11.290	STOP SIGN			

**ROUTE NUMBER: MD 343A**

INVENTORY DIRECTION: EAST

ROUTE NAME: SUNBURST HWY

STATE SYSTEM	FUNCTIONAL CLASS	MEDIAN TYPE	ACCESS CONTROL	NHS	MILEPOINT	MILEPOINT DESCRIPTION	MARKED LANES	SURFACE WIDTH/TYPE*	AADT
STATE SECONDARY	U URB LOCAL	NONE (UNDIV)	NONE	NOT NHS	00.000		1	12I	199
					00.000	ROAD END			
					00.030		2	28I	
					00.030	STOP SIGN			
					00.030	NO NAME			
					00.170 MD343	WASHINGTON ST			
					00.170	STOP SIGN			

**ROUTE NUMBER: MD 343B**

INVENTORY DIRECTION: EAST

ROUTE NAME: WASHINGTON ST

STATE SYSTEM	FUNCTIONAL CLASS	MEDIAN TYPE	ACCESS CONTROL	NHS	MILEPOINT	MILEPOINT DESCRIPTION	MARKED LANES	SURFACE WIDTH/TYPE*	AADT
STATE SECONDARY	U URB LOCAL	NONE (UNDIV)	NONE	NOT NHS	00.000		2	28I	99
					00.000 MD343	WASHINGTON ST			
					00.000	STOP SIGN			
					00.090	CUL DE SAC			

**ROUTE NUMBER: MD 392**

INVENTORY DIRECTION: EAST

ROUTE NAME: EAST NEW MARKET BYPASS

STATE SYSTEM	FUNCTIONAL CLASS	MEDIAN TYPE	ACCESS CONTROL	NHS	MILEPOINT	MILEPOINT DESCRIPTION	MARKED LANES	SURFACE WIDTH/TYPE*	AADT
STATE SECONDARY	R RUR MINOR ART	NONE (UNDIV)	NONE	NOT NHS	00.000		2	24I	5,630
					00.000 MD 16	MT HOLLY RD			
					00.010	DRAINAGE STRUC #09054X0			
					00.020	SPUR TO MD 16			

\*A,B = UNIMPROVED; C = GRADED & DRAINED; D,E = SOIL, GRAVEL, STONE; F,G = LOW TYPE BITUMINOUS  
H,I = HIGH TYPE BITUMINOUS; J = CONCRETE; K = BRICK; L = BLOCK

STATE HIGHWAY LOCATION REFERENCE

COUNTY: DORCHESTER  
DISTRICT: 1  
DATE: 12/31/10

ROUTE NUMBER: MD 392 CONTINUED  
INVENTORY DIRECTION: EAST  
ROUTE NAME: EAST NEW MARKET BYPASS

STATE SYSTEM	FUNCTIONAL CLASS	MEDIAN TYPE	ACCESS CONTROL	NHS	MILEPOINT	MILEPOINT DESCRIPTION	MARKED LANES	SURFACE WIDTH/TYPE*	AADT
STATE SECONDARY	R	RUR MINOR ART	NONE	NOT NHS	00.090	SPEED LIMIT 50 MPH	2	24I	5,630
					00.140	SIGN: WELCOME TO E. NEW MARKET			
					00.230	DRAINAGE 36" CP			
					00.420	CO539 LINKWOOD RD			
					00.420	MU 1 EAST NEW MARKET RD			
	U				00.720	IN CORP LMTS EAST NEW MARKET			
		PAINTED			00.945		2	28I	
					00.964	THE LIGHTHOUSE CHURCH OF GOD			
					00.974		2	24I	
		CURBED			01.007				
					01.070	SPUR FR MD 14			
					01.080				5,230
					01.080	MD 14 RAILROAD AVE			
					01.100		2	34I	
					01.110		2	24I	
					01.110	DIRECTIONAL CROSSOVER			
		NONE (UNDIV)			01.120				
		PAINTED			01.133				
					01.150		2	40I	
					01.150	OP 14 HARVEY RD			
					01.180		2	32I	
	R	NONE (UNDIV)			01.190		2	24I	
					01.190	OUT CORP LMTS EAST NEW MARKET			
					01.420	SIGN: WELCOME TO E. NEW MARKET			
					02.100	CO321 RAILROAD RD			
					02.600	THE NATIONAL CHURCH OF GOD, INC			
					02.690				3,990
					02.690	CO424 LORDS CROSSING RD			
					02.690	CO305 SHILOH CAMP RD			
					02.870	DRAINAGE STRUC #09057X0			
					03.430	DRAINAGE STRUC #09058X0			
	U				03.580	IN CORP LMTS HURLOCK			
					03.590	SIGN: WELCOME TO HURLOCK			
					03.790	MU 96 ENTERPRISE DR			
					04.360	MD392A POPLAR ST			

\*A,B = UNIMPROVED; C = GRADED & DRAINED; D,E = SOIL, GRAVEL, STONE; F,G = LOW TYPE BITUMINOUS  
H,I = HIGH TYPE BITUMINOUS; J = CONCRETE; K = BRICK; L = BLOCK



STATE HIGHWAY LOCATION REFERENCE

COUNTY: DORCHESTER

DISTRICT: 1

DATE: 12/31/10

ROUTE NUMBER: MD 392 CONTINUED

INVENTORY DIRECTION: EAST

ROUTE NAME: EAST NEW MARKET BYPASS

STATE SYSTEM	FUNCTIONAL CLASS	MEDIAN TYPE	ACCESS CONTROL	NHS	MILEPOINT	MILEPOINT DESCRIPTION	MARKED LANES	SURFACE WIDTH/TYPE*	AADT
STATE SECONDARY	U RUR MINOR ART	NONE (UNDIV)	NONE	NOT NHS	04.370	SPEED LIMIT 40 MPH	2	24I	3,990
					04.440	R/R #MDDE 529 807 A			
					04.570	SPEED LIMIT 30 MPH			
					04.660	HURLOCK ATHLETIC COMPLEX			
					04.750	DELAWARE AVE			
					04.870	TOWN OF HURLOCK WATER SUPPLY & TREATMENT			
					04.900 MU 40	CHARLES ST			
					04.970	SPUR TO MD 331			
					04.980				5,080
					04.980 MD331	S MAIN ST			
					04.980	STOP SIGN			
					05.000 MU111	PINE ST			
					05.080 MU260	RAILROAD AVE			
					05.130	NO NAME			
					05.190 MU200	NEALSON ST			
					05.300 MU305	TRAVERS AVE			
					05.330 MU110	PINE ST			
					05.360	OUT CORP LMTS HURLOCK			
					05.500 OP421	TAYLOR AVE			
					05.660 MU104	MINER RD			
					05.710	SPEED LIMIT 40 MPH			
					05.760	SIGN: WELCOME TO HURLOCK			
					05.910	SPEED LIMIT 50 MPH			
					06.170 CO309	MEDFORD RD			
					06.210 CO301	MEDFORD RD			
					07.040		2	34I	
					07.040 CO450	BURFORD LA			
					07.050		2	24I	
					07.150				3,200
					07.150 CO296	PALMERS MILL RD			
					07.260		2	24J	
					07.260	BEGIN BRIDGE			
					07.330	STRUC #9015 MARSHY HOPE CREEK			
					07.370		2	24I	

NAME: DELAWARE AVE

NAME: HARRISON FERRY R RD

\*A,B = UNIMPROVED; C = GRADED & DRAINED; D,E = SOIL, GRAVEL, STONE; F,G = LOW TYPE BITUMINOUS  
H,I = HIGH TYPE BITUMINOUS; J = CONCRETE; K = BRICK; L = BLOCK

STATE HIGHWAY LOCATION REFERENCE

COUNTY: DORCHESTER  
DISTRICT: 1  
DATE: 12/31/10

**ROUTE NUMBER: MD 392 CONTINUED**

INVENTORY DIRECTION: EAST

ROUTE NAME: HARRISON FERRY RD

STATE SYSTEM	FUNCTIONAL CLASS	MEDIAN TYPE	ACCESS CONTROL	NHS	MILEPOINT	MILEPOINT DESCRIPTION	MARKED LANES	SURFACE WIDTH/TYPE*	AADT
STATE SECONDARY	R RUR MINOR ART	NONE (UNDIV)	NONE	NOT NHS	07.370	END BRIDGE	2	24I	3,200
					07.417	SMALL STRUC #09069R0			
					07.540 CO283	WESLEY RD			
					07.864	SPEED LIMIT 50 MPH			
					08.070 CO291	NORTH TARA RD			
					09.990		2	22I	2,830
					09.990 MD313	ELDORADO RD			
					09.990	STOP SIGN			
					10.127	SPEED LIMIT 50 MPH			
					10.244	MT HOPE U.M.C.			
					10.440 CO292	BAILEY STORE RD			
					11.380 CO284	CHURCH HOME RD			
					11.380 CO412	WHEATLEY RD			
					11.800 CO286	BETHEL RD			
					12.470	DRAINAGE 36" CMP			
					12.840 CO279	COKESBURY RD			
					13.500	SPUR FR RELIANCE RD			
					13.510		2	30I	3,640
					13.510	RELIANCE RD (CAROLINE CO)			
					13.540 CO271	GALESTOWN RELIANCE RD			
					13.540	DELAWARE ST/L			

NAME: FINCHVILLE  
RELIANCE RD

**ROUTE NUMBER: MD 392A**

INVENTORY DIRECTION: EAST

ROUTE NAME: POPLAR ST

STATE SYSTEM	FUNCTIONAL CLASS	MEDIAN TYPE	ACCESS CONTROL	NHS	MILEPOINT	MILEPOINT DESCRIPTION	MARKED LANES	SURFACE WIDTH/TYPE*	AADT
STATE SECONDARY	U RUR MINOR COLL	NONE (UNDIV)	NONE	NOT NHS	00.000		2	24I	2,331
					00.000 MD392	EAST NEW MARKET BYPASS			
					00.000	STOP SIGN			
					00.080 MU240	POPLAR ST (AHEAD)			

\*A,B = UNIMPROVED; C = GRADED & DRAINED; D,E = SOIL, GRAVEL, STONE; F,G = LOW TYPE BITUMINOUS  
H,I = HIGH TYPE BITUMINOUS; J = CONCRETE; K = BRICK; L = BLOCK

STATE HIGHWAY LOCATION REFERENCE

COUNTY: DORCHESTER  
DISTRICT: 1  
DATE: 12/31/10

ROUTE NUMBER: MD 750  
INVENTORY DIRECTION: EAST  
ROUTE NAME: OLD ROUTE 50

STATE SYSTEM	FUNCTIONAL CLASS	MEDIAN TYPE	ACCESS CONTROL	NHS	MILEPOINT	MILEPOINT DESCRIPTION	MARKED LANES	SURFACE WIDTH/TYPE*	AADT
STATE SECONDARY	R URB LOCAL	NONE (UNDIV)	NONE	NOT NHS	00.000		2	22I	1,492
					00.000 CO168	BUCKTOWN RD (BACK)			
					00.000 US 50	OCEAN GATEWAY			
					00.000	TRAFFIC SIGNAL			
					00.010		2	24I	
					00.010	SPUR TO US 50			
					00.030	SPUR FR US 50			
					00.050	SPEED LIMIT 40 MPH			
					00.080 CO202	TATES BANK RD			
					00.200 CO203	MOOSE LODGE RD			
					00.200	STOP SIGN			
					00.530 CO204	HANDLEY RD			
					00.555	FIRST ST			
					00.555	SHA CAMBRIDGE SHOP			
					00.610	SECOND ST			
					00.680 CO205	SPRING DR			
					00.760 CO206	RIVER DR			
		CURBED			00.850		2	30I	
					00.850 CO207	SUBURBAN DR			
					00.860	SPUR TO US 50			
					00.860	SPUR FR US 50			
					00.870 US 50	OCEAN GATEWAY			
					00.870	STOP SIGN			

ROUTE NUMBER: MD 795  
INVENTORY DIRECTION: EAST  
ROUTE NAME: MARYLAND AVE

STATE SYSTEM	FUNCTIONAL CLASS	MEDIAN TYPE	ACCESS CONTROL	NHS	MILEPOINT	MILEPOINT DESCRIPTION	MARKED LANES	SURFACE WIDTH/TYPE*	AADT
STATE SECONDARY	U URB MINOR ART	NONE (UNDIV)	NONE	NOT NHS	00.000		2	26J	11,681
					00.000 MU905	MARKET ST (BACK)			
					00.000	BEGIN BRIDGE			
					00.000	TRAFFIC SIGNAL			
					00.040	STRUC #9008 CAMBRIDGE CREEK			
					00.070	END BRIDGE			

\*A,B = UNIMPROVED; C = GRADED & DRAINED; D,E = SOIL, GRAVEL, STONE; F,G = LOW TYPE BITUMINOUS  
H,I = HIGH TYPE BITUMINOUS; J = CONCRETE; K = BRICK; L = BLOCK

STATE HIGHWAY LOCATION REFERENCE

COUNTY: DORCHESTER  
DISTRICT: 1  
DATE: 12/31/10

**ROUTE NUMBER: MD 795 CONTINUED**

INVENTORY DIRECTION: EAST

ROUTE NAME: MARYLAND AVE

STATE SYSTEM	FUNCTIONAL CLASS	MEDIAN TYPE	ACCESS CONTROL	NHS	MILEPOINT	MILEPOINT DESCRIPTION	MARKED LANES	SURFACE WIDTH/TYPE*	AADT
STATE SECONDARY	U URB MINOR ART	NONE (UNDIV)	NONE	NOT NHS	00.070 MU910	MARYLAND AVE (AHEAD)	2	26J	11,681
					00.070	TRAFFIC SIGNAL			

**ROUTE NUMBER: MD 819**

INVENTORY DIRECTION: SOUTH

ROUTE NAME: REIDS GROVE RD

STATE SYSTEM	FUNCTIONAL CLASS	MEDIAN TYPE	ACCESS CONTROL	NHS	MILEPOINT	MILEPOINT DESCRIPTION	MARKED LANES	SURFACE WIDTH/TYPE*	AADT
STATE SECONDARY	R RUR LOCAL	NONE (UNDIV)	NONE	NOT NHS	00.000		1	14I	99
					00.000 MD331	RHODESDALE VIENNA RD			
					00.000 CO261	REID RD			
					00.030		2	18I	
					00.030 CO236	MAIDEN FOREST RD			
					00.030	STOP SIGN			
					00.060	REIDS GROVE UNITED METH CHURCH & CEM			
					00.190 MD331	RHODESDALE VIENNA RD			
					00.190	STOP SIGN			

**ROUTE NUMBER: US 50**

INVENTORY DIRECTION: EAST

ROUTE NAME: SUNBURST HWY

STATE SYSTEM	FUNCTIONAL CLASS	MEDIAN TYPE	ACCESS CONTROL	NHS	MILEPOINT	MILEPOINT DESCRIPTION	MARKED LANES	SURFACE WIDTH/TYPE*	AADT
STATE PRIMARY	U RUR OPA	POSITIVE BARRIER	NONE	NHS	00.000		4	48J	27,412
					00.000	TALBOT CO/L			
					00.000	STRUC #9021 CHOPTANK RIVER			
					00.000	IN CORP LMTS CAMBRIDGE			
					00.500	SPEED LIMIT 45 MPH			
	URB OPA				00.610		4	56I	
					00.610	END BRIDGE			
					00.649	SIGN: WELCOME TO HISTORIC CAMBRIDGE			
					00.690				
					00.710		4	48I	
					00.710 MU1120	RADIANCE DR			

\*A,B = UNIMPROVED; C = GRADED & DRAINED; D,E = SOIL, GRAVEL, STONE; F,G = LOW TYPE BITUMINOUS  
H,I = HIGH TYPE BITUMINOUS; J = CONCRETE; K = BRICK; L = BLOCK

STATE HIGHWAY LOCATION REFERENCE

COUNTY: DORCHESTER  
DISTRICT: 1  
DATE: 12/31/10

ROUTE NUMBER: US 50 CONTINUED

INVENTORY DIRECTION: EAST

ROUTE NAME: SUNBURST HWY

STATE SYSTEM	FUNCTIONAL CLASS	MEDIAN TYPE	ACCESS CONTROL	NHS	MILEPOINT	MILEPOINT DESCRIPTION	MARKED LANES	SURFACE WIDTH/TYPE*	AADT
STATE PRIMARY	U URB OPA	POSITIVE BARRIER	NONE	NHS	00.710	SPEED LIMIT 35 MPH	4	48I	27,412
					00.740	SPUR TO BRYN ST			
					00.750 MU190	BYRN ST			
		CURBED			00.760		5	60I	
					00.760	SPUR FR BYRN ST			
					00.830	MILE MARKER 80.0			
					00.840		6	72I	
					00.840 MU910	MARYLAND AVE			
					00.840	TRAFFIC SIGNAL			
					00.880 MU8070	ALLEY #7			
					00.900	SPEED LIMIT 35 MPH			
					00.915	SPUR TO HENRY ST			
					00.920 MU660	HENRY ST			
					00.925	SPUR FR HENRY ST			
					00.990 MU1200	ROSELYN AVE			
					01.160 MU925	METEOR AVE			
					01.160 MU240	CEDAR ST			
					01.160	TRAFFIC SIGNAL			
					01.225	SPUR TO BRAMBLE ST			
					01.230 MU150	BRAMBLE ST			
					01.235	SPUR FR BRAMBLE ST			
					01.380 MU391	CRUSADER RD #2			
					01.380	TRAFFIC SIGNAL			
					01.440		6	82I	
					01.470		6	72I	
					01.470	SPUR TO MD 343			
					01.550				35,202
					01.550 MD343	WASHINGTON ST			
					01.550	DIRECTIONAL CROSSOVER			
					01.650 MU1255	SERVICE RD			
					01.710	SPUR TO WOODS RD			
					01.710	SPUR FR WOODS RD			
					01.720				33,102
					01.720 MU1550	WOODS RD			

R

NAME: OCEAN  
GATEWAY

\*A,B = UNIMPROVED; C = GRADED & DRAINED; D,E = SOIL, GRAVEL, STONE; F,G = LOW TYPE BITUMINOUS  
H,I = HIGH TYPE BITUMINOUS; J = CONCRETE; K = BRICK; L = BLOCK

STATE HIGHWAY ADMINISTRATION OF MARYLAND  
HIGHWAY INFORMATION SERVICES DIVISION  
DATA SUPPORT GROUP

STATE HIGHWAY LOCATION REFERENCE

COUNTY: DORCHESTER  
DISTRICT: 1  
DATE: 12/31/10

ROUTE NUMBER: US 50 CONTINUED

INVENTORY DIRECTION: EAST

ROUTE NAME: OCEAN GATEWAY

STATE SYSTEM	FUNCTIONAL CLASS	MEDIAN TYPE	ACCESS CONTROL	NHS	MILEPOINT	MILEPOINT DESCRIPTION	MARKED LANES	SURFACE WIDTH/TYPE*	AADT
STATE PRIMARY	R URB OPA	CURBED	NONE	NHS	01.720 CO175	WOODS RD	6	72I	33,102
					01.720	OUT CORP LMTS CAMBRIDGE			
					01.720	TRAFFIC SIGNAL			
					01.720	CROSSOVER			
					01.730	SPUR TO WOODS RD			
					01.730	MILE MARKER 81.0			
					01.830	SPEED LIMIT 45 MPH			
					02.020	DRAINAGE STRUC #09066X0			
					02.220	DRAINAGE STRUC #09067X0			
					02.280	SPUR FR HERON BLVD			
					02.290				38,082
					02.290 MD 16	CHURCH CREEK RD			
					02.290	HERON BLVD			
					02.290	TRAFFIC SIGNAL			
					02.290	CROSSOVER			
					02.520		5	60I	
					02.570 MU1007	OAK HILL RD			
					02.690	SPUR FR MD 750			
					02.690	SPUR TO BUCKTOWN RD			
	RUR OPA	UNPROTECTED			02.700		4	48I	
					02.700 MD750	OLD ROUTE 50			
					02.700 CO168	BUCKTOWN RD			
					02.700	TRAFFIC SIGNAL			
					02.700	CROSSOVER			
					02.710				
					02.710	SPUR FR BUCKTOWN RD			
					02.710	SPUR TO MD 750			
					02.785	SPEED LIMIT 55 MPH			
					02.850	MILE MARKER 82.0			
					02.880 CO203	MOOSE LODGE RD			
		POSITIVE BARRIER			03.190				
					03.190	CROSSOVER			
					03.490	SPUR FR MD 750			
		UNPROTECTED			03.500				
					03.500 MD750	OLD ROUTE 50			

\*A,B = UNIMPROVED; C = GRADED & DRAINED; D,E = SOIL, GRAVEL, STONE; F,G = LOW TYPE BITUMINOUS  
H,I = HIGH TYPE BITUMINOUS; J = CONCRETE; K = BRICK; L = BLOCK

STATE HIGHWAY LOCATION REFERENCE

COUNTY: DORCHESTER  
DISTRICT: 1  
DATE: 12/31/10

ROUTE NUMBER: US 50 CONTINUED

INVENTORY DIRECTION: EAST

ROUTE NAME: OCEAN GATEWAY

STATE SYSTEM	FUNCTIONAL CLASS	MEDIAN TYPE	ACCESS CONTROL	NHS	MILEPOINT	MILEPOINT DESCRIPTION	MARKED LANES	SURFACE WIDTH/TYPE*	AADT
STATE PRIMARY	R RUR OPA	UNPROTECTED	NONE	NHS	03.500	CROSSOVER	4	48I	38,082
					03.510	SPUR TO MD 750			
					03.590 CO208	POPLAR DR			
					03.610	SPUR TO AIREYS RD			
		POSITIVE BARRIER			03.620				
					03.620 CO382	AIREYS RD			
					03.620	CROSSOVER			
					03.630	SPUR FR AIREYS RD			
					03.680 CO210	CEDAR DR			
					03.810 CO476	BACKWOODS DR			
					03.810	NO NAME			
		UNPROTECTED			04.070				
					04.070	SPUR TO AIREYS RD SPUR			
					04.080 CO383	AIREYS RD SPUR			
					04.080	CROSSOVER			
					04.090	SPUR FR AIREYS RD SPUR			
					04.148	DRAINAGE STRUC #09009X0			
					04.180 CO212	BONNIE BROOK RD			
					04.180	CROSSOVER			
					04.300	SEVENTH DAY ADVENTIST CHURCH			
					04.360 CO211	ELKS LODGE RD			
					04.360	CROSSOVER			
					04.590 CO216	WHITE HALL RD			
					04.590	CROSSOVER			
					04.650 CO181	AUSTIN RD			
					04.650	DIRECTIONAL CROSSOVER			
					04.793	MILE MARKER 84.0			
		CURBED			04.820				
					04.910	MD 16 (SB/L)			
					04.950				21,262
					04.950 MD 16	MT HOLLY RD			
					04.950	CROSSOVER			
					04.950	TRAFFIC SIGNAL			
					04.960	SPUR TO MD 16			
		UNPROTECTED			05.040				

\*A,B = UNIMPROVED; C = GRADED & DRAINED; D,E = SOIL, GRAVEL, STONE; F,G = LOW TYPE BITUMINOUS  
H,I = HIGH TYPE BITUMINOUS; J = CONCRETE; K = BRICK; L = BLOCK

STATE HIGHWAY LOCATION REFERENCE

COUNTY: DORCHESTER

DISTRICT: 1

DATE: 12/31/10

ROUTE NUMBER: US 50 CONTINUED

INVENTORY DIRECTION: EAST

ROUTE NAME: OCEAN GATEWAY

STATE SYSTEM	FUNCTIONAL CLASS	MEDIAN TYPE	ACCESS CONTROL	NHS	MILEPOINT	MILEPOINT DESCRIPTION	MARKED LANES	SURFACE WIDTH/TYPE*	AADT
STATE PRIMARY	R RUR OPA	UNPROTECTED	NONE	NHS	05.096	SIGN: BIKE ROUTE	4	48I	21,262
					05.163	SPEED LIMIT 55 MPH			
		POSITIVE BARRIER			05.560				
					05.560 CO200	CHATEAU DR			
					05.560	CROSSOVER			
					05.823	MILE MARKER 85.0			
					06.050 CO220	CHATEAU RD			
					06.055	CROSSOVER			
					06.060 CO201	CHATEAU RD			
					06.080	SPUR FR CHATEAU DR			
					06.140	DRAINAGE STRUC #09008X0			
		UNPROTECTED			06.710				
					06.710 CO200	CHATEAU DR			
					06.710	CROSSOVER			
					06.717	MILE MARKER 86.0			
		POSITIVE BARRIER			07.090				
					07.090 CO183	BEAVER NECK VILLAGE RD			
					07.090 CO422	HICKSBURG RD			
					07.090	CROSSOVER			
					07.690 CO422	HICKSBURG RD			
					07.720	DRAINAGE STRUC #09007X0			
					07.800 CO199	VINCENT RD			
					07.800	CROSSOVER			
					07.820	MILE MARKER 87.0			
					08.200	SIGN: LINKWOOD			
					08.200	SIGN: BIKE ROUTE			
					08.260	LINKWOOD POST OFFICE 21835			
		UNPROTECTED			08.500				
					08.500	SPUR FR LINKWOOD RD			
		CURBED			08.510				19,371
					08.510 CO195	LINKWOOD DR			
					08.510 CO539	LINKWOOD RD			
					08.520	R/R #MDDE 532 064 F			
					08.580	CROSSOVER			
					08.590	LINKWOOD-SALEM V.F.D.			

\*A,B = UNIMPROVED; C = GRADED & DRAINED; D,E = SOIL, GRAVEL, STONE; F,G = LOW TYPE BITUMINOUS  
H,I = HIGH TYPE BITUMINOUS; J = CONCRETE; K = BRICK; L = BLOCK



STATE HIGHWAY ADMINISTRATION OF MARYLAND  
HIGHWAY INFORMATION SERVICES DIVISION  
DATA SUPPORT GROUP

STATE HIGHWAY LOCATION REFERENCE

COUNTY: DORCHESTER  
DISTRICT: 1  
DATE: 12/31/10

ROUTE NUMBER: US 50 CONTINUED

INVENTORY DIRECTION: EAST

ROUTE NAME: OCEAN GATEWAY

STATE SYSTEM	FUNCTIONAL CLASS	MEDIAN TYPE	ACCESS CONTROL	NHS	MILEPOINT	MILEPOINT DESCRIPTION	MARKED LANES	SURFACE WIDTH/TYPE*	AADT
STATE PRIMARY	R RUR OPA	POSITIVE BARRIER	NONE	NHS	08.600		4	48I	19,371
					08.650	SIGN: LINKWOOD			
					08.887	MILE MARKER 88.0			
					09.060 SR 2	NO NAME			
					09.060	LINKWOOD WILDLIFE MGMT AREA			
					09.070 CO199	VINCENT RD			
					09.070	CROSSOVER			
					09.180	DRAINAGE STRUC #09006X0			
					09.335	NO NAME			
					09.570 CO185	PERCY MAY RD			
					09.570	CROSSOVER			
					09.850	MILE MARKER 89.0			
					09.860 CO238	MILL RD			
					09.860	CROSSOVER			
					10.410 CO238	MILL RD			
					10.410	CROSSOVER			
					10.450	STRUC #9020 CHICAMACOMICO RIVER			
					10.490 CO196	SALEM RD			
					10.670	CROSSOVER			
					10.930	MILE MARKER 90.0			
					10.950	CROSSOVER			
					11.510 CO178	MIDDLETOWN BRANCH RD			
					11.510	CROSSOVER			
					11.610 CO237	MAIDEN FOREST RD			
					11.764	MILE MARKER 91.0			
					11.780	CROSSOVER			
					12.190	CROSSOVER			
					12.590	DRAINAGE STRUC #09005X0			
		UNPROTECTED			12.680				
					12.680 CO237	MAIDEN FOREST RD			
					12.680	CROSSOVER			
					12.734	SIGN: BIKE ROUTE			
		POSITIVE BARRIER			12.790				
					12.830	MILE MARKER 92.0			
					12.850	BEGIN BRIDGE			

\*A,B = UNIMPROVED; C = GRADED & DRAINED; D,E = SOIL, GRAVEL, STONE; F,G = LOW TYPE BITUMINOUS  
H,I = HIGH TYPE BITUMINOUS; J = CONCRETE; K = BRICK; L = BLOCK

STATE HIGHWAY LOCATION REFERENCE

COUNTY: DORCHESTER  
DISTRICT: 1  
DATE: 12/31/10

ROUTE NUMBER: US 50 CONTINUED  
INVENTORY DIRECTION: EAST  
ROUTE NAME: OCEAN GATEWAY

STATE SYSTEM	FUNCTIONAL CLASS	MEDIAN TYPE	ACCESS CONTROL	NHS	MILEPOINT	MILEPOINT DESCRIPTION	MARKED LANES	SURFACE WIDTH/TYPE*	AADT
STATE PRIMARY	R RUR OPA	POSITIVE BARRIER	NONE	NHS	12.860	STRUC #9019 BIG MILL POND	4	48I	19,371
					12.860	STRUC #9006 BIG MILL POND			
					12.870	END BRIDGE			
		UNPROTECTED			12.895				
					12.950	ATR STATION #0016 (CABINET WB/L)			
					13.030	CROSSOVER			
					13.220	DRAINAGE STRUC #09004X0			
					13.729	MILE MARKER 93.0			
					13.740	CROSSOVER			
					14.050	CROSSOVER			
					14.420	CROSSOVER			
					14.731	DRAINAGE STRUC #09003X0			
					14.770	CEMETERY			
					14.800	SPUR TO OLD OCEAN GATEWAY			
		POSITIVE BARRIER			14.840				
					14.840	MILE MARKER 94.0			
		UNPROTECTED	FULL		14.970				19,752
					14.970	CO510 OLD OCEAN GATEWAY			
					15.250	DRAINAGE STRUC #09002X0			
		POSITIVE BARRIER			15.600				
					15.680	RP 50- 6 RAMP 6 FR US50EB TO MD331SB/CO511			
					15.680	DRAINAGE STRUC #09001X0			
		UNPROTECTED			15.690				
					15.800	RP 50- 8 RAMP 8 FR MD 331 SB TO US 50 WB			
					15.810	MILE MARKER 95.0			
		POSITIVE BARRIER			15.970				
					16.010	RP 50- 7 RAMP 7 FR US 50 WB TO MD 331 SB			
					16.010	RP 50- 5 RAMP 5 FR MD 331 SB TO US 50 EB			
					16.060		4	48J	
					16.060	BEGIN BRIDGE			
					16.080				24,862
					16.080	MD331 RHODESDALE VIENNA RD			
					16.080	STRUC #0902303			
					16.100	R/R BALTO & EASTERN			
					16.120		4	48I	

\*A,B = UNIMPROVED; C = GRADED & DRAINED; D,E = SOIL,GRAVEL,STONE; F,G = LOW TYPE BITUMINOUS  
H,I = HIGH TYPE BITUMINOUS; J = CONCRETE; K= BRICK; L = BLOCK

STATE HIGHWAY LOCATION REFERENCE

COUNTY: DORCHESTER

DISTRICT: 1

DATE: 12/31/10

ROUTE NUMBER: US 50 CONTINUED

INVENTORY DIRECTION: EAST

ROUTE NAME: OCEAN GATEWAY

STATE SYSTEM	FUNCTIONAL CLASS	MEDIAN TYPE	ACCESS CONTROL	NHS	MILEPOINT	MILEPOINT DESCRIPTION	MARKED LANES	SURFACE WIDTH/TYPE*	AADT
STATE PRIMARY	R RUR OPA	POSITIVE BARRIER UNPROTECTED	FULL	NHS	16.120	END BRIDGE	4	48I	24,862
					16.183				
					16.267	SIGN: BIKE ROUTE			
					16.327	SIGN: THIS HWY DEDICATED TO H. TUBMAN			
		POSITIVE BARRIER			16.420				
					16.420	CROSSOVER			
					16.640		4	48J	
					16.640	BEGIN BRIDGE			
					16.720	MILE MARKER 96.0			
					16.900	STRUC #9022 NANTICOKE RIVER			
					16.900	WICOMICO CO/L			

\*A,B = UNIMPROVED; C = GRADED & DRAINED; D,E = SOIL, GRAVEL, STONE; F,G = LOW TYPE BITUMINOUS  
H,I = HIGH TYPE BITUMINOUS; J = CONCRETE; K = BRICK; L = BLOCK