

**2010**

**Calendar Year**

**HIGHWAY LOCATION REFERENCE**

**ALL INTERSECTIONS**

**Data as of December 31, 2010**

**HOWARD**

**COUNTY**


**SHA DISTRICT #7**

**HO**



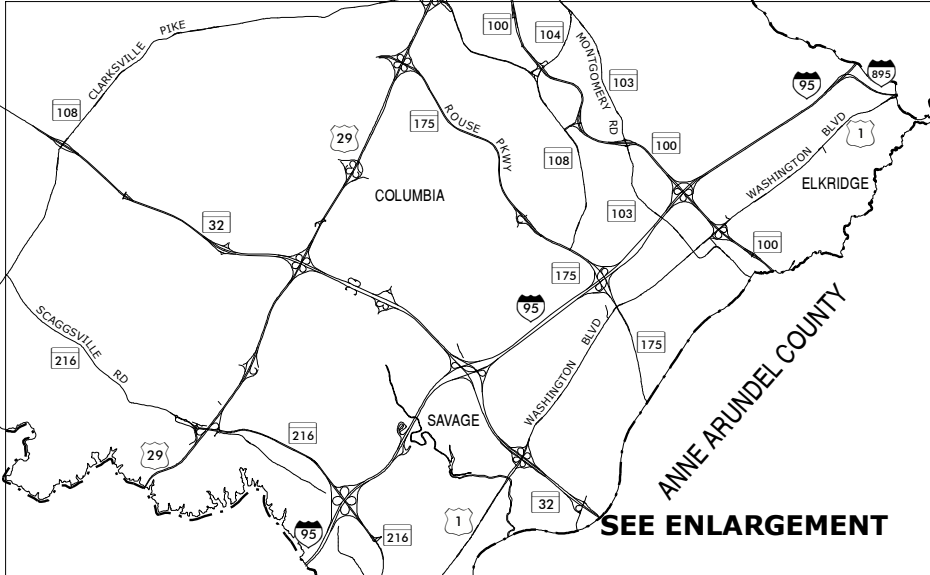
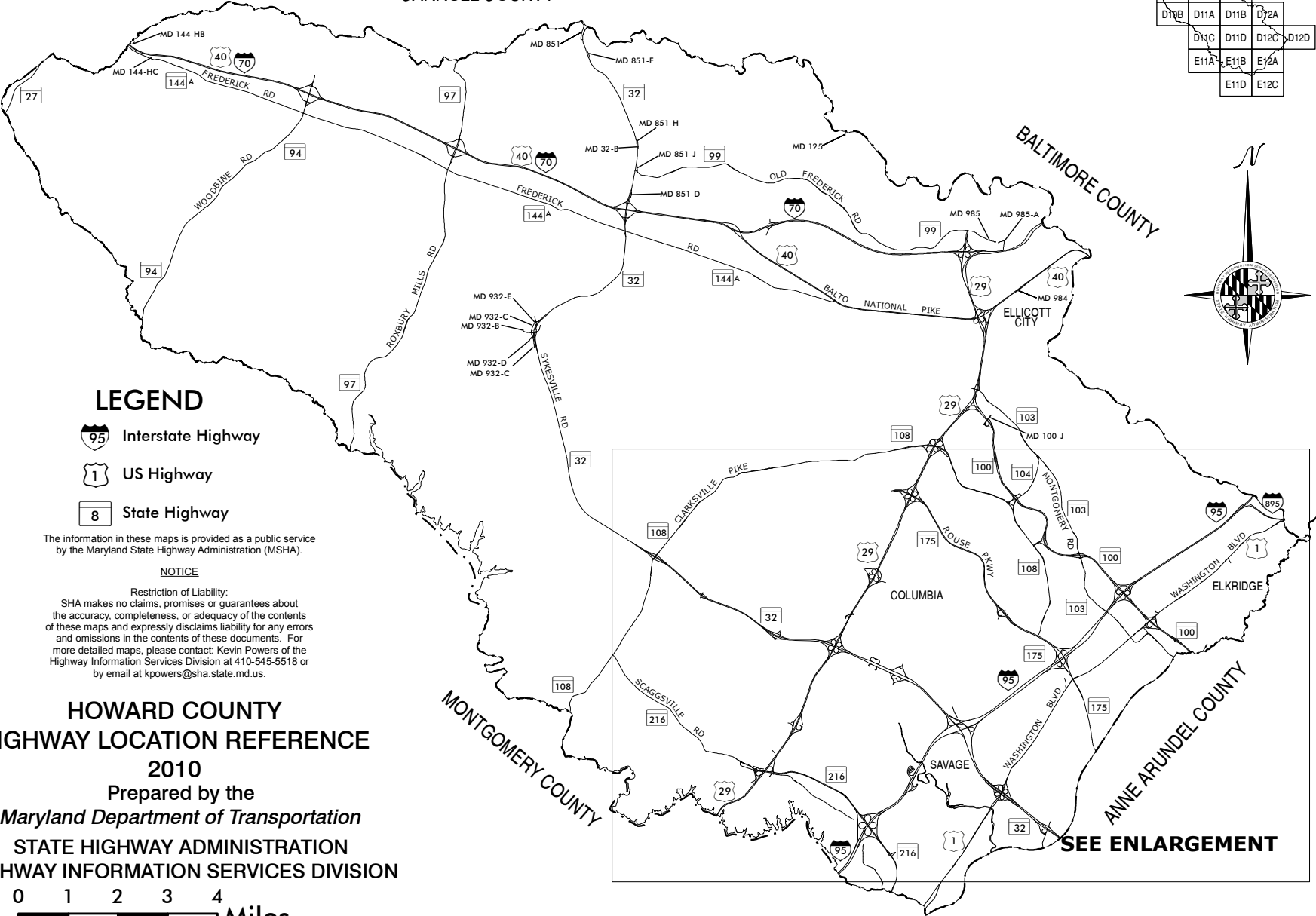
STATEWIDE GRID MAP KEY

C10B	C11C	C11D	
D10B	D11A	D11B	D72A
D11C	D11D	D12C	D12D
E11A	E11B	E72A	
	E11D	E12C	



CARROLL COUNTY

BALTIMORE COUNTY



LEGEND


- Interstate Highway
- US Highway
- State Highway

The information in these maps is provided as a public service by the Maryland State Highway Administration (MSHA).

NOTICE

Restriction of Liability:  
 SHA makes no claims, promises or guarantees about the accuracy, completeness, or adequacy of the contents of these maps and expressly disclaims liability for any errors and omissions in the contents of these documents. For more detailed maps, please contact: Kevin Powers of the Highway Information Services Division at 410-545-5518 or by email at kpowers@sha.state.md.us.

**HOWARD COUNTY  
 HIGHWAY LOCATION REFERENCE  
 2010**  
 Prepared by the  
*Maryland Department of Transportation*  
**STATE HIGHWAY ADMINISTRATION  
 HIGHWAY INFORMATION SERVICES DIVISION**



Data as of December 31, 2010



ROUTE ALERT LIST

HOWARD COUNTY

MD 100-X - Newly assigned route; From US 1 to a road end 0.095 miles north is a state service road which was constructed under contract #AW-890-501-070.

**MARYLAND STATE HIGHWAY ADMINISTRATION**  
**HIGHWAY INFORMATION SERVICES DIVISION**  
**STATE MAINTAINED HIGHWAYS ON THE NATIONAL HIGHWAY SYSTEM**  
**AS OF DECEMBER 31, 2010**

COUNTY: HOWARD

ROUTE	MAINLINE	BEG DESCRIPTION	END DESCRIPTION	NHS TYPE
IS 70	MAINLINE	0.000 CARROLL CO/L	19.470 BALTIMORE CO/L	NHS SYSTEM
IS 95	MAINLINE	0.000 PRINCE GEORGES CO/L	11.590 BALTIMORE CO/L	NHS SYSTEM
IS 895	MAINLINE	0.000 IS 95 NO NAME	1.020 BALTIMORE CO/L	NHS SYSTEM
MD 32	MAINLINE	0.000 ANNE ARUNDEL CO/L	19.520 IS 70 NO NAME	NHS SYSTEM
MD 100	MAINLINE	0.000 US 29 COLUMBIA PIKE	7.510 ANNE ARUNDEL CO/L	NHS SYSTEM
MD 103	MAINLINE	0.510 CO 2292 DOUGLAS LEGUM DR	1.170 US 1 WASHINGTON BLVD	PUBLIC TRANSIT
MD 175	MAINLINE	0.250 CO 121 DORSEY RUN RD	2.000 IS 95 NO NAME	RAIL/TRUCK TERMINAL
MD 732R	MAINLINE	0.130 CO 2218 JUNCTION DR	0.390 MD 32 PATUXENT PKWY	PUBLIC TRANSIT
MD 732R	MAINLINE	0.390 MD 32 PATUXENT PKWY	0.560 CO 121 DORSEY RUN RD (AHEAD)	RAIL/TRUCK TERMINAL
US 29	MAINLINE	0.000 MONTGOMERY CO/L	13.170 IS 70 NO NAME	NHS SYSTEM

STATE HIGHWAY ADMINISTRATION OF MARYLAND  
HIGHWAY INFORMATION SERVICES DIVISION  
DATA SUPPORT GROUP

STATE HIGHWAY LOCATION REFERENCE

COUNTY: HOWARD  
DISTRICT: 7  
DATE: 12/31/10

ROUTE NUMBER: IS 70  
INVENTORY DIRECTION: EAST  
ROUTE NAME: NO NAME

STATE SYSTEM	FUNCTIONAL CLASS	MEDIAN TYPE	ACCESS CONTROL	NHS	MILEPOINT	MILEPOINT DESCRIPTION	MARKED LANES	SURFACE WIDTH/TYPE*	AADT
STATE PRIMARY	R URB INTERSTATE	POSITIVE BARRIER	FULL	NHS	00.000		6	72I	65,811
					00.000	CARROLL CO/L			
					00.000	DRAINAGE SOUTH BRANCH PATAPSCO RIVER			
					01.010 CO1594	WEST WATERSVILLE RD			
					01.010	STRUC #13084			
					01.080				
					01.180	CROSSOVER			
					01.283	MILE MARKER 71.0			
					01.732	DRAINAGE STRUC #13109X0			
					02.206	DRAINAGE STRUC #13110X0			
					02.300	MILE MARKER 72.0			
					02.540 CO 7	WATERSVILLE RD			
					02.540	STRUC #13083			
					03.040	CROSSOVER			
					03.320	MILE MARKER 73.0			
					03.490 RP 70- 6	RAMP 6 FR IS 70 EB TO MD 94 SB			
					03.520 RP 70- 8	RAMP 8 FR MD 94 SB TO IS 70 WB			
	RUR INTERSTATE				03.810				72,421
					03.810 MD 94	WOODBINE RD			
					03.810	STRUC #13094			
					03.810	EXIT #73			
					04.110				
					04.110 RP 70- 4	RAMP 4 FR MD 94 NB TO IS 70 EB			
					04.130 RP 70- 2	RAMP 2 FR IS 70 WB TO MD 94 NB			
					04.330	MILE MARKER 74.0			
					04.540	CROSSOVER			
					04.615	SPEED LIMIT 65 MPH			
					04.744	DRAINAGE STRUC #13112X0			
					05.080 CO 30	MORGAN STATION RD			
					05.080	STRUC #13082			
					05.350	MILE MARKER 75.0			
					06.260	CROSSOVER			
					06.370	MILE MARKER 76.0			
					06.680 RP 70- 6	RAMP 6 FR IS 70 EB TO MD 97 SB			

\*A,B = UNIMPROVED; C = GRADED & DRAINED; D,E = SOIL, GRAVEL, STONE; F,G = LOW TYPE BITUMINOUS  
H,I = HIGH TYPE BITUMINOUS; J = CONCRETE; K = BRICK; L = BLOCK

STATE HIGHWAY ADMINISTRATION OF MARYLAND  
HIGHWAY INFORMATION SERVICES DIVISION  
DATA SUPPORT GROUP

STATE HIGHWAY LOCATION REFERENCE

COUNTY: HOWARD  
DISTRICT: 7  
DATE: 12/31/10

ROUTE NUMBER: IS 70 CONTINUED  
INVENTORY DIRECTION: EAST  
ROUTE NAME: NO NAME

STATE SYSTEM	FUNCTIONAL CLASS	MEDIAN TYPE	ACCESS CONTROL	NHS	MILEPOINT	MILEPOINT DESCRIPTION	MARKED LANES	SURFACE WIDTH/TYPE*	AADT
STATE PRIMARY	R RUR INTERSTATE	POSITIVE BARRIER	FULL	NHS	06.700 RP 70- 1	RAMP 1 FR MD 97 NB TO IS 70 WB	6	72I	72,421
					06.950	BEGIN BRIDGE			
					06.980				74,449
					06.980 MD 97	HOODS MILL RD			
					06.980	STRUC #13030			
					06.980	EXIT #76			
					07.010	END BRIDGE			
					07.270 RP 70- 5	RAMP 5 FR MD 97 SB TO IS 70 EB			
					07.270 RP 70- 2	RAMP 2 FR IS 70 WB TO MD 97 NB			
					07.390	MILE MARKER 77.0			
					07.690	CROSSOVER			
					08.340	TRAVEL ADVISORY SIGN (#13191)			
					08.410	MILE MARKER 78.0			
		UNPROTECTED			08.830				
		POSITIVE BARRIER			08.930				
					09.050	MSP WEIGH STATION (WB/L)			
					09.428	MILE MARKER 79.0			
					09.569	DRAINAGE STRUC #13113X0			
					09.800	ATR STATION #0046 (CABINET EB/L)			
					09.854	HOWARD COUNTY FAIRGROUNDS			
					09.871	CELL TOWER			
					09.960	TRAVEL ADVISORY SIGN			
					10.000	CROSSOVER			
					10.310 RP 70- 8	RAMP 8 FR MD 32 SB TO IS 70 WB			
					10.360 RP 70- 6	RAMP 6 FR IS 70 EB TO MD 32 SB			
					10.430	MILE MARKER 80.0			
					10.630	BEGIN BRIDGE			
					10.650				86,121
					10.650 MD 32	SYKESVILLE RD			
					10.650	STRUC #13031			
					10.650	EXIT #80			
					10.670	END BRIDGE			
					10.940 RP 70- 4	RAMP 4 FR MD 32 NB TO IS 70 EB			
					10.960 RP 70- 2	RAMP 2 FR IS 70 WB TO MD 32 NB			
					11.450	MILE MARKER 81.0			

\*A,B = UNIMPROVED; C = GRADED & DRAINED; D,E = SOIL,GRAVEL,STONE; F,G = LOW TYPE BITUMINOUS  
H,I = HIGH TYPE BITUMINOUS; J = CONCRETE; K= BRICK; L = BLOCK

STATE HIGHWAY ADMINISTRATION OF MARYLAND  
HIGHWAY INFORMATION SERVICES DIVISION  
DATA SUPPORT GROUP

STATE HIGHWAY LOCATION REFERENCE

COUNTY: HOWARD  
DISTRICT: 7  
DATE: 12/31/10

ROUTE NUMBER: IS 70 CONTINUED  
INVENTORY DIRECTION: EAST  
ROUTE NAME: NO NAME

STATE SYSTEM	FUNCTIONAL CLASS	MEDIAN TYPE	ACCESS CONTROL	NHS	MILEPOINT	MILEPOINT DESCRIPTION	MARKED LANES	SURFACE WIDTH/TYPE*	AADT
STATE PRIMARY	R RUR INTERSTATE	POSITIVE BARRIER	FULL	NHS	11.544	DRAINAGE STRUC #13117X0	6	72I	86,121
					11.840 CO 67	SAND HILL RD			
					11.840	STRUC #13081			
					11.930	CROSSOVER			
					12.160		5	60I	
					12.160 US 40	BALTO NATIONAL PIKE (OUT OF SIGHT)			
					12.280		4	48I	
					12.427	MILE MARKER 82.0			
					12.770				69,410
					12.770 US 40	BALTO NATIONAL PIKE			
					12.770	EXIT #82			
					13.000	STRUC #13055			
					13.000 US 40	BALTO NATIONAL PIKE (OUT OF SIGHT)			
					13.110	BEGIN BRIDGE			
					13.120	STRUC #13054 TRANS CON GAS LINE			
					13.130	END BRIDGE			
					13.171	DRAINAGE STRUC #13119X0			
		UNPROTECTED			13.393				
					13.480	MILE MARKER 83.0			
	URB INTERSTATE				13.590				83,951
					13.590 CO 70	MARRIOTTSVILLE RD			
					13.590	STRUC #13053			
					13.590	EXIT #83			
					13.630				
					13.860 RP 70- 2	RAMP 2 FR IS 70 WB TO MARRIOTTSVILLE RD			
					13.910 RP 70- 4	RAMP 4 FR MARRIOTTSVILLE RD TO IS 70 EB			
					14.080	CROSSOVER			
					14.322	DRAINAGE STRUC #13120X0			
		POSITIVE BARRIER			14.500				
					14.500	MILE MARKER 84.0			
		UNPROTECTED			14.702				
					14.842	DRAINAGE STRUC #13121X0			
					15.160	CROSSOVER			
					15.230	VARIABLE MESSAGE SIGN #719			

\*A,B = UNIMPROVED; C = GRADED & DRAINED; D,E = SOIL, GRAVEL, STONE; F,G = LOW TYPE BITUMINOUS  
H,I = HIGH TYPE BITUMINOUS; J = CONCRETE; K = BRICK; L = BLOCK



STATE HIGHWAY LOCATION REFERENCE

COUNTY: HOWARD  
DISTRICT: 7  
DATE: 12/31/10

ROUTE NUMBER: IS 70 CONTINUED  
INVENTORY DIRECTION: EAST  
ROUTE NAME: NO NAME

STATE SYSTEM	FUNCTIONAL CLASS	MEDIAN TYPE	ACCESS CONTROL	NHS	MILEPOINT	MILEPOINT DESCRIPTION	MARKED LANES	SURFACE WIDTH/TYPE*	AADT
STATE PRIMARY	R URB INTERSTATE	UNPROTECTED	FULL	NHS	15.510	MILE MARKER 85.0	4	48I	83,951
		POSITIVE BARRIER			15.719				
		UNPROTECTED			15.783	DRAINAGE STRUC #13137X0			
					16.070				
					16.070 CO1063	BETHANY LA			
		POSITIVE BARRIER			16.070	STRUC #13052			
		UNPROTECTED			16.177				
					16.328				
					16.530	MILE MARKER 86.0			
					16.870 CO272	ST JOHNS LA			
					16.870	STRUC #13040			
					17.230	DRAINAGE STRUC #13138X0			
		POSITIVE BARRIER			17.240				
		UNPROTECTED			17.240	CROSSOVER			
					17.340				
					17.390 RP 70- 6	RAMP 6 FR IS 70 EB TO US 29 SB			
					17.400 RP 70- 8	RAMP 8 FR US 29 SB TO IS 70 WB			
					17.550	MILE MARKER 87.0			
					17.555	DRAINAGE STRUC #13139X0			
					17.620 RP 70- 5	RAMP 5 FR US 29 SB TO IS 70 EB			
					17.680				94,758
					17.680 US 29	COLUMBIA PIKE			
					17.680	STRUC #13048			
					17.680	EXIT #87			
					17.720 RP 70- 1	RAMP 1 FR US 29 NB TO IS 70 WB			
		POSITIVE BARRIER			17.730				
					17.730 RP 70- 3	RAMP 3 FR IS 70 EB TO US 29 NB			
					17.900	BEGIN BRIDGE			
					17.910 RP 70- 7	RAMP 7 FR IS 70 WB TO US 29 SB			
					17.910	STRUC #13020			
					17.940	END BRIDGE			
					17.990 RP 70- 2	RAMP 2 FR IS 70 WB TO US 29 NB			
					18.080 RP 70- 4	RAMP 4 FR US 29 NB TO IS 70 EB			
					18.110 RP 70- 7	RAMP 7 FR IS 70 WB TO US 29 SB			
					18.158		5	60I	

\*A,B = UNIMPROVED; C = GRADED & DRAINED; D,E = SOIL, GRAVEL, STONE; F,G = LOW TYPE BITUMINOUS  
H,I = HIGH TYPE BITUMINOUS; J = CONCRETE; K = BRICK; L = BLOCK

STATE HIGHWAY LOCATION REFERENCE

COUNTY: HOWARD  
DISTRICT: 7  
DATE: 12/31/10

ROUTE NUMBER: IS 70 CONTINUED

INVENTORY DIRECTION: EAST

ROUTE NAME: NO NAME

STATE SYSTEM	FUNCTIONAL CLASS	MEDIAN TYPE	ACCESS CONTROL	NHS	MILEPOINT	MILEPOINT DESCRIPTION	MARKED LANES	SURFACE WIDTH/TYPE*	AADT
STATE PRIMARY	R URB INTERSTATE	UNPROTECTED POSITIVE BARRIER	FULL	NHS	18.240		6	72I	94,758
					18.410				
					18.410	CROSSOVER			
					18.440	CO1312 ROGERS AVE			
					18.440	STRUC #13001			
					18.560	MILE MARKER 88.0			
					19.210	CROSSOVER			
					19.390	BEGIN BRIDGE			
					19.470	STRUC #3229 PATAPSCO RIVER			
					19.470	BALTIMORE CO/L			

ROUTE NUMBER: IS 95

INVENTORY DIRECTION: NORTH

ROUTE NAME: NO NAME

STATE SYSTEM	FUNCTIONAL CLASS	MEDIAN TYPE	ACCESS CONTROL	NHS	MILEPOINT	MILEPOINT DESCRIPTION	MARKED LANES	SURFACE WIDTH/TYPE*	AADT
STATE PRIMARY	R URB INTERSTATE	UNPROTECTED POSITIVE BARRIER	FULL	NHS	00.000		8	96I	186,781
					00.000	PRINCE GEORGES CO/L			
					00.000	STRUC #16197 PATUXENT RIVER			
					00.050	END BRIDGE			
					00.230				
					00.230	CROSSOVER			
					00.490	BEGIN BRIDGE			
					00.500	CO275 STANSFIELD RD			
					00.500	STRUC #13077			
					00.520	END BRIDGE			
					00.610	RP 95- 6 RAMP 6 FR MD 216 EB TO IS 95 SB			
					00.630	RP 95- 4 RAMP 4 FR IS 95 NB TO MD 216 EB			
					01.050	RP 95- 3 RAMP 3 FR MD 216 EB TO IS 95 NB			
					01.100	RP 95- 5 RAMP 5 FR IS 95 SB TO MD 216 EB			
					01.160				187,501
					01.160	MD216 SCAGGSVILLE RD			
					01.160	STRUC #13076			
					01.160	EXIT #35			
					01.220	RP 95- 1 RAMP 1 FR IS 95 NB TO MD 216 WB			

\*A,B = UNIMPROVED; C = GRADED & DRAINED; D,E = SOIL, GRAVEL, STONE; F,G = LOW TYPE BITUMINOUS  
H,I = HIGH TYPE BITUMINOUS; J = CONCRETE; K = BRICK; L = BLOCK

STATE HIGHWAY ADMINISTRATION OF MARYLAND  
HIGHWAY INFORMATION SERVICES DIVISION  
DATA SUPPORT GROUP

STATE HIGHWAY LOCATION REFERENCE

COUNTY: HOWARD

DISTRICT: 7

DATE: 12/31/10

ROUTE NUMBER: IS 95 CONTINUED

INVENTORY DIRECTION: NORTH

ROUTE NAME: NO NAME

STATE SYSTEM	FUNCTIONAL CLASS	MEDIAN TYPE	ACCESS CONTROL	NHS	MILEPOINT	MILEPOINT DESCRIPTION	MARKED LANES	SURFACE WIDTH/TYPE*	AADT
STATE PRIMARY	R URB INTERSTATE	POSITIVE BARRIER	FULL	NHS	01.260 RP 95- 7	RAMP 7 FR MD 216 WB TO IS 95 SB	8	96I	187,501
					01.545	STRUC #13075 HAMMOND BRANCH			
					01.560 RP 95- 8	RAMP 8 FR IS 95 SB TO MD 216 WB			
					01.560	MILE MARKER 36.0			
					01.640 RP 95- 2	RAMP 2 FR MD 216 WB TO IS 95 NB			
					01.740	CROSSOVER			
					02.120 IS 95K	NO NAME			
					02.120 CO416	GORMAN RD			
					02.120	STRUC #13074			
					02.337 IS 95I	SERVICE RD			
		UNPROTECTED			02.340				
					02.535 IS 95K	NO NAME			
					02.560	MILE MARKER 37.0			
		POSITIVE BARRIER			02.580				
					02.610	VARIABLE MESSAGE SIGN #701 (NB/L)			
					02.619 IS 95I	SERVICE RD			
					02.830	BEGIN BRIDGE			
					02.850	STRUC #13056 MIDDLE PATUXENT RIVER			
					02.882	END BRIDGE			
					02.990	CROSSOVER			
					03.370 CO194	VOLLMERHAUSEN RD			
					03.370	STRUC #13124			
					03.370	STRUC #13073			
					03.563	MILE MARKER 38.0			
					03.570		8	96J	
					03.570	BEGIN BRIDGE			
					03.620	STRUC #13072 LITTLE PATUXENT RIVER			
					03.640		8	96I	
					03.640 RP 95- 6	RAMP 6 FR MD 32 EB TO IS 95 SB			
					03.650	END BRIDGE			
					03.700 RP 95- 4	RAMP 4 FR IS 95 NB TO MD 32 EB			
					03.890 RP 95- 7	RAMP 7 FR MD 32 WB TO IS 95 SB			
					03.910	BEGIN BRIDGE			
					03.940				188,671
					03.940	MD 32 (SB/L)			

\*A,B = UNIMPROVED; C = GRADED & DRAINED; D,E = SOIL, GRAVEL, STONE; F,G = LOW TYPE BITUMINOUS  
H,I = HIGH TYPE BITUMINOUS; J = CONCRETE; K = BRICK; L = BLOCK

STATE HIGHWAY ADMINISTRATION OF MARYLAND  
HIGHWAY INFORMATION SERVICES DIVISION  
DATA SUPPORT GROUP

STATE HIGHWAY LOCATION REFERENCE

COUNTY: HOWARD

DISTRICT: 7

DATE: 12/31/10

ROUTE NUMBER: IS 95 CONTINUED

INVENTORY DIRECTION: NORTH

ROUTE NAME: NO NAME

STATE SYSTEM	FUNCTIONAL CLASS	MEDIAN TYPE	ACCESS CONTROL	NHS	MILEPOINT	MILEPOINT DESCRIPTION	MARKED LANES	SURFACE WIDTH/TYPE*	AADT
STATE PRIMARY	R URB INTERSTATE	POSITIVE BARRIER	FULL	NHS	03.940	STRUC #13070	8	96I	188,671
					03.940	STRUC #13071			
					03.940 RP 95- 3	RAMP 3 FR MD 32 EB TO IS 95 NB			
					03.950 RP 95- 5	RAMP 5 FR IS 95 SB TO MD 32 EB			
					03.950 RP 95- 5	RAMP 5 FR IS 95 SB TO MD 32 EB			
					03.960	END BRIDGE			
					04.050	BEGIN BRIDGE			
					04.060 RP 95- 1	RAMP 1 FR IS 95 NB TO MD 32 WB			
					04.080 MD 32	PATUXENT PKWY			
					04.080	STRUC #13068			
					04.080	STRUC #13069			
					04.080	EXIT #38			
					04.080 RP 95- 7	RAMP 7 FR MD 32 WB TO IS 95 SB			
					04.080 RP 95- 1	RAMP 1 FR IS 95 NB TO MD 32 WB			
					04.110	END BRIDGE			
					04.220 CO1910	GUILFORD RD			
					04.220	STRUC #13066			
					04.220	STRUC #13067			
					04.230 RP 95- 3	RAMP 3 FR MD 32 EB TO IS 95 NB			
					04.250 RP 95- 8	RAMP 8 FR IS 95 SB TO MD 32 WB			
					04.378 RP 95- 2	RAMP 2 FR MD 32 WB TO IS 95 NB			
					04.550	MILE MARKER 39.0			
					04.830	CROSSOVER			
					04.881	SPEED LIMIT 65 MPH			
					04.960	BEGIN BRIDGE			
					04.970	STRUC #13064			
					04.970	R/R CROSSING			
					04.980	END BRIDGE			
					05.380	DRAINAGE STRUC #13126X0			
					05.530	DRAINAGE STRUC #13127X0			
					05.584	MILE MARKER 40.0			
					05.810	DRAINAGE 48" CMP			
					05.990 RP 95- 4	RAMP 4 FR IS 95 NB TO MD 175 EB			
					06.110 RP 95- 6	RAMP 6 FR MD 175 EB TO IS 95 SB			
					06.269	DRAINAGE STRUC #13131X0			

\*A,B = UNIMPROVED; C = GRADED & DRAINED; D,E = SOIL,GRAVEL,STONE; F,G = LOW TYPE BITUMINOUS  
H,I = HIGH TYPE BITUMINOUS; J = CONCRETE; K= BRICK; L = BLOCK

STATE HIGHWAY ADMINISTRATION OF MARYLAND  
HIGHWAY INFORMATION SERVICES DIVISION  
DATA SUPPORT GROUP

STATE HIGHWAY LOCATION REFERENCE

COUNTY: HOWARD

DISTRICT: 7

DATE: 12/31/10

ROUTE NUMBER: IS 95 CONTINUED

INVENTORY DIRECTION: NORTH

ROUTE NAME: NO NAME

STATE SYSTEM	FUNCTIONAL CLASS	MEDIAN TYPE	ACCESS CONTROL	NHS	MILEPOINT	MILEPOINT DESCRIPTION	MARKED LANES	SURFACE WIDTH/TYPE*	AADT
STATE PRIMARY	R URB INTERSTATE	POSITIVE BARRIER	FULL	NHS	06.390		8	96I	194,069
					06.390 MD175	WATERLOO RD			
					06.390	STRUC #13061			
					06.390	EXIT #41			
					06.400 RP 95- 7	RAMP 7 FR MD 175 WB TO IS 95 SB			
					06.400 RP 95- 3	RAMP 3 FR MD 175 EB TO IS 95 NB			
					06.490	STRUC #13061			
					06.560	MILE MARKER 41.0			
					06.693 RP 95- 2	RAMP 2 FR MD 175 WB TO IS 95 NB			
					06.840 RP 95- 8	RAMP 8 FR IS 95 SB TO MD 175 WB			
					07.100	DRAINAGE STRUC #13130X1 DEEP RUN			
					07.180	DRAINAGE STRUC #13130X2 DEEP RUN			
					07.494	VARIABLE MESSAGE SIGN #702			
					07.600	CROSSOVER			
					07.696	ATR STATION #0039 (CABINET SB/L)			
					07.760	BEGIN BRIDGE			
					07.770 MD103	MEADOWRIDGE RD			
					07.770	STRUC #13050			
					07.780	END BRIDGE			
					07.890 RP 95- 4	RAMP 4 FR IS 95 NB TO MD 100 EB			
					07.910 RP 95- 7	RAMP 7 FR MD 100 WB TO IS 95 SB			
					08.230 RP 95- 3	RAMP 3 FR MD 100 EB TO IS 95 NB			
					08.270				192,871
					08.270 MD100	NO NAME			
					08.270	STRUC #13049			
					08.270	EXIT #43			
					08.290 RP 95- 5	RAMP 5 FR IS 95 SB TO MD 100 EB			
					08.320 RP 95- 1	RAMP 1 FR IS 95 NB TO MD 100 WB			
					08.430 RP 95- 7	RAMP 7 FR MD 100 WB TO IS 95 SB			
					08.430	STRUC #13057			
					08.580	MILE MARKER 43.0			
					08.610 RP 95- 8	RAMP 8 FR IS 95 SB TO MD 100 WB			
					08.655 RP 95- 2	RAMP 2 FR RAMP 7 (FR MD 100) TO IS 95 NB			
					08.930	DRAINAGE STRUC #13136X0			

\*A,B = UNIMPROVED; C = GRADED & DRAINED; D,E = SOIL, GRAVEL, STONE; F,G = LOW TYPE BITUMINOUS  
H,I = HIGH TYPE BITUMINOUS; J = CONCRETE; K = BRICK; L = BLOCK

STATE HIGHWAY LOCATION REFERENCE

COUNTY: HOWARD  
DISTRICT: 7  
DATE: 12/31/10

**ROUTE NUMBER: IS 95 CONTINUED**

INVENTORY DIRECTION: NORTH

ROUTE NAME: NO NAME

STATE SYSTEM	FUNCTIONAL CLASS	MEDIAN TYPE	ACCESS CONTROL	NHS	MILEPOINT	MILEPOINT DESCRIPTION	MARKED LANES	SURFACE WIDTH/TYPE*	AADT
STATE PRIMARY	R URB INTERSTATE	POSITIVE BARRIER	FULL	NHS	09.150	DRAINAGE 48" CP	8	96I	192,871
					09.585	MILE MARKER 44			
					10.090 CO136	MONTGOMERY RD			
					10.090	STRUC #13051			
					10.120	VARIABLE MESSAGE SIGN #704			
					10.930 IS895	HARBOR TUNNEL THRUWAY (SB OUT OF SIGHT)			
					10.950	DRAINAGE 48" CMP			
					11.160 IS895	HARBOR TUNNEL THRUWAY			
					11.160	EXIT #46			
					11.300	CROSSOVER			
					11.350				172,940
					11.350	STRUC #HOY004			
					11.350 IS895	HARBOR TUNNEL THRUWAY (SB OUT OF SIGHT)			
					11.500	BEGIN BRIDGE			
					11.540 CO3158	RIVER RD			
					11.590	STRUC #3243 PATAPSCO RIVER			
					11.590	BALTIMORE CO/L			

**ROUTE NUMBER: IS 95I**

INVENTORY DIRECTION: SOUTH

ROUTE NAME: SERVICE RD

STATE SYSTEM	FUNCTIONAL CLASS	MEDIAN TYPE	ACCESS CONTROL	NHS	MILEPOINT	MILEPOINT DESCRIPTION	MARKED LANES	SURFACE WIDTH/TYPE*	AADT
STATE SECONDARY	R URB LOCAL	NONE (UNDIV)	NONE	NOT NHS	00.000		1	16I	2,162
					00.000 IS 95	NO NAME			
					00.120		1	20I	
					00.150		1	16I	
					00.150 IS 95J	NO NAME			
					00.192		1	20I	
					00.270		1	16I	
					00.320		1	22I	
					00.326	WELCOME CENTER			
					00.576		1	20I	
					00.576 IS 95J	NO NAME			

\*A,B = UNIMPROVED; C = GRADED & DRAINED; D,E = SOIL, GRAVEL, STONE; F,G = LOW TYPE BITUMINOUS  
H,I = HIGH TYPE BITUMINOUS; J = CONCRETE; K = BRICK; L = BLOCK

STATE HIGHWAY LOCATION REFERENCE

COUNTY: HOWARD  
DISTRICT: 7  
DATE: 12/31/10

**ROUTE NUMBER: IS 95I CONTINUED**

INVENTORY DIRECTION: SOUTH  
ROUTE NAME: SERVICE RD

STATE SYSTEM	FUNCTIONAL CLASS	MEDIAN TYPE	ACCESS CONTROL	NHS	MILEPOINT	MILEPOINT DESCRIPTION	MARKED LANES	SURFACE WIDTH/TYPE*	AADT
STATE SECONDARY	R URB LOCAL	NONE (UNDIV)	NONE	NOT NHS	00.820 IS 95	NO NAME	1	20I	2,162

**ROUTE NUMBER: IS 95J**

INVENTORY DIRECTION: NORTH  
ROUTE NAME: NO NAME

STATE SYSTEM	FUNCTIONAL CLASS	MEDIAN TYPE	ACCESS CONTROL	NHS	MILEPOINT	MILEPOINT DESCRIPTION	MARKED LANES	SURFACE WIDTH/TYPE*	AADT
STATE SECONDARY	R URB LOCAL	NONE (UNDIV)	NONE	NOT NHS	00.000		1	18I	0
					00.000 IS 95I	SERVICE RD			
					00.030		1	21I	
					00.050		2	16I	
		CURBED			00.060		2	32I	
					00.130	WELCOME CENTER			
		NONE (UNDIV)			00.160		1	20I	
					00.220		1	30I	
					00.290		1	28I	
					00.350 IS 95I	SERVICE RD			

**ROUTE NUMBER: IS 95K**

INVENTORY DIRECTION: NORTH  
ROUTE NAME: NO NAME

STATE SYSTEM	FUNCTIONAL CLASS	MEDIAN TYPE	ACCESS CONTROL	NHS	MILEPOINT	MILEPOINT DESCRIPTION	MARKED LANES	SURFACE WIDTH/TYPE*	AADT
STATE SECONDARY	R URB LOCAL	NONE (UNDIV)	NONE	NOT NHS	00.000		1	16I	2,312
					00.000 IS 95	NO NAME			
					00.040		1	20I	
					00.140 IS 95L	NO NAME			
					00.350		1	26I	
					00.390		1	22I	
					00.430		1	20I	
					00.450		1	24I	
					00.560 IS 95L	NO NAME			
					00.590		1	17I	
					00.730 IS 95	NO NAME			

\*A,B = UNIMPROVED; C = GRADED & DRAINED; D,E = SOIL, GRAVEL, STONE; F,G = LOW TYPE BITUMINOUS  
H,I = HIGH TYPE BITUMINOUS; J = CONCRETE; K = BRICK; L = BLOCK

STATE HIGHWAY LOCATION REFERENCE

COUNTY: HOWARD  
DISTRICT: 7  
DATE: 12/31/10

**ROUTE NUMBER:** IS 95L  
**INVENTORY DIRECTION:** NORTH  
**ROUTE NAME:** NO NAME

STATE SYSTEM	FUNCTIONAL CLASS	MEDIAN TYPE	ACCESS CONTROL	NHS	MILEPOINT	MILEPOINT DESCRIPTION	MARKED LANES	SURFACE WIDTH/TYPE*	AADT
STATE SECONDARY	R URB LOCAL	NONE (UNDIV)	NONE	NOT NHS	00.000		1	16I	0
					00.000 IS 95K	NO NAME			
					00.040		1	40I	
					00.082		1	30I	
					00.115		1	24I	
					00.180 IS 95K	NO NAME			

**ROUTE NUMBER:** IS 895  
**INVENTORY DIRECTION:** NORTH  
**ROUTE NAME:** HARBOR TUNNEL THRUWAY

STATE SYSTEM	FUNCTIONAL CLASS	MEDIAN TYPE	ACCESS CONTROL	NHS	MILEPOINT	MILEPOINT DESCRIPTION	MARKED LANES	SURFACE WIDTH/TYPE*	AADT
STATE PRIMARY	R URB FRWY EXPWY	POSITIVE BARRIER	FULL	NHS	00.000		2	30I	12,552
					00.000 IS 95	NO NAME			
					00.000	EXIT #46			
					00.000	TOLL MAINTENANCE			
					00.078				
					00.330	SPEED LIMIT 55 MPH			
					00.458	CROSSOVER			
					00.458 IS895	HARBOR TUNNEL THRUWAY (SB OUT OF SIGHT)			
					00.540		2	30J	
					00.540	BEGIN BRIDGE			
					00.560 CO154	LAWYERS HILL RD			
					00.589	R/R CROSSING			
					00.598		4	48J	
					00.600	STRUC #HOY007			
					00.660 CO158	LEVERING AVE			
					00.720		4	48I	
					00.720	END BRIDGE			
					00.745	WEATHER STATION (RIGHT)			
					00.765	MILE MARKER 1.0			
					00.930		4	48J	
					00.930	BEGIN BRIDGE			
					00.950 RP895- 7	RAMP 7 FR IS 895 WB TO US 1 SB			

\*A,B = UNIMPROVED; C = GRADED & DRAINED; D,E = SOIL, GRAVEL, STONE; F,G = LOW TYPE BITUMINOUS  
H,I = HIGH TYPE BITUMINOUS; J = CONCRETE; K = BRICK; L = BLOCK



STATE HIGHWAY LOCATION REFERENCE

COUNTY: HOWARD  
DISTRICT: 7  
DATE: 12/31/10

**ROUTE NUMBER: IS 895 CONTINUED**

INVENTORY DIRECTION: NORTH

ROUTE NAME: HARBOR TUNNEL THRUWAY

STATE SYSTEM	FUNCTIONAL CLASS	MEDIAN TYPE	ACCESS CONTROL	NHS	MILEPOINT	MILEPOINT DESCRIPTION	MARKED LANES	SURFACE WIDTH/TYPE*	AADT
STATE PRIMARY	R URB FRWY EXPWY	POSITIVE BARRIER	FULL	NHS	00.950	EXIT #1	4	48J	12,552
					01.020	STRUC #HOY014 PATAPSCO RIVER			
					01.020	BALTIMORE CO/L			

**ROUTE NUMBER: MD 27**

INVENTORY DIRECTION: NORTH

ROUTE NAME: RIDGE RD

STATE SYSTEM	FUNCTIONAL CLASS	MEDIAN TYPE	ACCESS CONTROL	NHS	MILEPOINT	MILEPOINT DESCRIPTION	MARKED LANES	SURFACE WIDTH/TYPE*	AADT
STATE SECONDARY	R RUR MINOR ART	NONE (UNDIV)	NONE	NOT NHS	00.000		2	21I	17,311
					00.000	MONTGOMERY CO/L			
					00.000 MD 27	RIDGE RD (BACK)			
					00.010	DRAINAGE STRUC #13086X0			
					00.110	SPEED LIMIT 50 MPH			
					01.210 CO 3	PENN SHOP RD			
					01.230	SIGN: WELCOME TO HOWARD CO (SB/L)			
					01.260	MONTGOMERY CO/L			
					01.260 MD 27	RIDGE RD (AHEAD)			

**ROUTE NUMBER: MD 32**

INVENTORY DIRECTION: NORTH

ROUTE NAME: PATUXENT PKWY

STATE SYSTEM	FUNCTIONAL CLASS	MEDIAN TYPE	ACCESS CONTROL	NHS	MILEPOINT	MILEPOINT DESCRIPTION	MARKED LANES	SURFACE WIDTH/TYPE*	AADT
STATE PRIMARY	R URB FRWY EXPWY	POSITIVE BARRIER	FULL	NHS	00.000		4	48I	69,620
					00.000	ANNE ARUNDEL CO/L			
					00.000	STRUC #13115			
					00.000	R/R CROSSING			
					00.030				
					00.030	END BRIDGE			
		UNPROTECTED			00.050				
					00.050 RP 32- 1	RAMP 1 FR MD 32 NB TO MD 732R WB			
		POSITIVE BARRIER			00.215				
					00.320				68,020
					00.320 MD732R	DORSEY RUN RD			

\*A,B = UNIMPROVED; C = GRADED & DRAINED; D,E = SOIL, GRAVEL, STONE; F,G = LOW TYPE BITUMINOUS  
H,I = HIGH TYPE BITUMINOUS; J = CONCRETE; K = BRICK; L = BLOCK

STATE HIGHWAY LOCATION REFERENCE

COUNTY: HOWARD  
DISTRICT: 7  
DATE: 12/31/10

ROUTE NUMBER: MD 32 CONTINUED

INVENTORY DIRECTION: NORTH

ROUTE NAME: PATUXENT PKWY

STATE SYSTEM	FUNCTIONAL CLASS	MEDIAN TYPE	ACCESS CONTROL	NHS	MILEPOINT	MILEPOINT DESCRIPTION	MARKED LANES	SURFACE WIDTH/TYPE*	AADT
STATE PRIMARY	R URB FRWY EXPWY	POSITIVE BARRIER	FULL	NHS	00.320	STRUC #13123	4	48I	68,020
		UNPROTECTED			00.320	EXIT #11			
					00.330				
					00.330 RP 32- 6	RAMP 6 FR MD 732R EB TO MD 32 SB			
					00.580 RP 32- 3	RAMP 3 FR MD 732R WB TO MD 32 NB			
		POSITIVE BARRIER			00.660				
					00.660 RP 32- 5	RAMP 5 FR MD 32 SB TO MD 732R EB			
					01.050 RP 32-10	RAMP 10 FR MD 32 EB TO MD 32 EB			
					01.050 RP 32- 9	RAMP 9 FR MD 32 WB TO MD 32 WB			
					01.082	STRUC #13116 GUILFORD BRANCH			
					01.490	BEGIN BRIDGE			
					01.500				78,870
					01.500 US 1	WASHINGTON BLVD			
					01.500	STRUC #13108			
					01.500	EXIT #12			
					01.520	END BRIDGE			
					01.920 RP 32-10	RAMP 10 FR MD 32 EB TO MD 32 EB			
					02.000 RP 32- 9	RAMP 9 FR MD 32 WB TO MD 32 WB			
					02.060	CROSSOVER			
					02.129	DRAINAGE STRUC #13028X0			
					02.400 CO194	VOLLMERHAUSEN RD			
					02.400	STRUC #13080			
					02.430	SPEED LIMIT 55 MPH			
					02.720 RP 95- 2	RAMP 2 FR MD 32 WB TO IS 95 NB			
					02.780 RP 95- 4	RAMP 4 FR IS 95 NB TO MD 32 EB			
					03.000		5	60I	
					03.050				93,759
					03.050 RP 95- 1	RAMP 1 FR IS 95 NB TO MD 32 WB			
					03.050	STRUC #13068			
					03.050	STRUC #13070			
					03.050 IS 95	NO NAME			
					03.050 RP 95- 3	RAMP 3 FR MD 32 EB TO IS 95 NB			
					03.050 RP 95- 1	RAMP 1 FR IS 95 NB TO MD 32 WB			
					03.080 RP 95- 7	RAMP 7 FR MD 32 WB TO IS 95 SB			
					03.186	BEGIN BRIDGE			

\*A,B = UNIMPROVED; C = GRADED & DRAINED; D,E = SOIL, GRAVEL, STONE; F,G = LOW TYPE BITUMINOUS  
H,I = HIGH TYPE BITUMINOUS; J = CONCRETE; K = BRICK; L = BLOCK

STATE HIGHWAY ADMINISTRATION OF MARYLAND  
HIGHWAY INFORMATION SERVICES DIVISION  
DATA SUPPORT GROUP

STATE HIGHWAY LOCATION REFERENCE

COUNTY: HOWARD

DISTRICT: 7

DATE: 12/31/10

ROUTE NUMBER: MD 32 CONTINUED

INVENTORY DIRECTION: NORTH

ROUTE NAME: PATUXENT PKWY

STATE SYSTEM	FUNCTIONAL CLASS	MEDIAN TYPE	ACCESS CONTROL	NHS	MILEPOINT	MILEPOINT DESCRIPTION	MARKED LANES	SURFACE WIDTH/TYPE*	AADT
STATE PRIMARY	R URB FRWY EXPWY	POSITIVE BARRIER	FULL	NHS	03.210	IS 95 (SB/L)	5	60I	93,759
					03.210 RP 95- 5	RAMP 5 FR IS 95 SB TO MD 32 EB			
					03.210	STRUC #13071			
					03.210 RP 95- 3	RAMP 3 FR MD 32 EB TO IS 95 NB			
					03.210	STRUC #13069			
					03.210 RP 95- 5	RAMP 5 FR IS 95 SB TO MD 32 EB			
					03.210 RP 95- 7	RAMP 7 FR MD 32 WB TO IS 95 SB			
					03.245	END BRIDGE			
					03.270 RP 95- 3	RAMP 3 FR MD 32 EB TO IS 95 NB			
		UNPROTECTED			03.500				
					03.500 RP 95- 8	RAMP 8 FR IS 95 SB TO MD 32 WB			
		POSITIVE BARRIER			03.630				
					03.720 RP 95- 6	RAMP 6 FR MD 32 EB TO IS 95 SB			
		UNPROTECTED			03.730				
					03.810	CROSSOVER			
					03.930		6	72I	
					03.990	ATR STATION #0069 (CABINET NB/L)			
		POSITIVE BARRIER			04.000				
					04.064	BEGIN BRIDGE			
					04.080 CO1834	GUILFORD RD			
					04.080	STRUC #13100			
					04.096	END BRIDGE			
		UNPROTECTED			04.200				
		POSITIVE BARRIER			04.580				
					04.620 RP 32- 4	RAMP 4 FR BROKEN LAND PKWY TO MD 32 EB			
					04.650 RP 32- 2	RAMP 2 FR MD 32 WB TO BROKEN LAND PKWY			
					04.736	DRAINAGE STRUC #13030X0			
					04.830 RP 32- 3	RAMP 3 FR MD 32 EB TO BROKEN LAND PKWY			
					04.870				90,650
					04.870 CO1161	BROKEN LAND PKWY			
					04.870	STRUC #13103			
					04.870	EXIT #14			
					04.960 RP 32- 5	RAMP 5 FR BROKEN LAND PKWY TO MD 32 EB			

\*A,B = UNIMPROVED; C = GRADED & DRAINED; D,E = SOIL, GRAVEL, STONE; F,G = LOW TYPE BITUMINOUS  
H,I = HIGH TYPE BITUMINOUS; J = CONCRETE; K = BRICK; L = BLOCK

STATE HIGHWAY ADMINISTRATION OF MARYLAND  
HIGHWAY INFORMATION SERVICES DIVISION  
DATA SUPPORT GROUP

STATE HIGHWAY LOCATION REFERENCE

COUNTY: HOWARD

DISTRICT: 7

DATE: 12/31/10

ROUTE NUMBER: MD 32 CONTINUED

INVENTORY DIRECTION: NORTH

ROUTE NAME: PATUXENT PKWY

STATE SYSTEM	FUNCTIONAL CLASS	MEDIAN TYPE	ACCESS CONTROL	NHS	MILEPOINT	MILEPOINT DESCRIPTION	MARKED LANES	SURFACE WIDTH/TYPE*	AADT
STATE PRIMARY	R URB FRWY EXPWY	POSITIVE BARRIER	FULL	NHS	05.080 RP 32- 6	RAMP 6 FR MD 32 EB TO BROKEN LAND PKWY	6	72I	90,650
					05.080 RP 32- 8	RAMP 8 FR BROKEN LAND PKWY TO MD 32 WB			
					05.120	END BRIDGE (SB/L)			
					05.160	BEGIN BRIDGE			
					05.190	STRUC #13105 LITTLE PATUXENT RIVER			
					05.190	STRUC #13106 LITTLE PATUXENT RIVER			
					05.220	BEGIN BRIDGE (SB/L)			
					05.240	END BRIDGE			
					05.380 RP 32- 1	RAMP 1 FR SHAKER DR TO MD 32 WB			
					05.380 RP 32- 3	RAMP 3 FR MD 32 EB TO OLD COLUMBIA RD			
					05.420 CO1470	SHAKER DR			
					05.420	STRUC #13102			
					05.420	EXIT #15			
					05.450 RP 32- 5	RAMP 5 FR OLD COLUMBIA RD TO MD 32 EB			
					05.470 RP 32- 7	RAMP 7 FR MD 32 WB TO SHAKER DR			
					05.590		4	48I	
		UNPROTECTED			05.860 RP 32- 2	RAMP 2 FR MD 32 WB TO US 29 NB			
					05.950				
		POSITIVE BARRIER			05.950 RP 32- 4	RAMP 4 FR US 29 NB TO MD 32 EB			
					06.230				
					06.230 RP 32- 1	RAMP 1 FR US 29 NB TO MD 32 WB			
					06.250 RP 32- 3	RAMP 3 FR MD 32 EB TO US 29 NB			
		UNPROTECTED			06.270				
					06.280	BEGIN BRIDGE			
		POSITIVE BARRIER			06.300				73,390
					06.300 US 29	COLUMBIA PIKE			
					06.300	STRUC #13101			
					06.300	EXIT #16			
					06.320	END BRIDGE			
		UNPROTECTED			06.350				
					06.350 RP 32- 7	RAMP 7 FR MD 32 WB TO US 29 SB			
					06.350 RP 32- 5	RAMP 5 FR US 29 SB TO MD 32 EB			
					06.670 RP 32- 8	RAMP 8 FR US 29 SB TO MD 32 WB			

\*A,B = UNIMPROVED; C = GRADED & DRAINED; D,E = SOIL, GRAVEL, STONE; F,G = LOW TYPE BITUMINOUS  
H,I = HIGH TYPE BITUMINOUS; J = CONCRETE; K = BRICK; L = BLOCK

STATE HIGHWAY ADMINISTRATION OF MARYLAND  
HIGHWAY INFORMATION SERVICES DIVISION  
DATA SUPPORT GROUP

STATE HIGHWAY LOCATION REFERENCE

COUNTY: HOWARD  
DISTRICT: 7  
DATE: 12/31/10

ROUTE NUMBER: MD 32 CONTINUED

INVENTORY DIRECTION: NORTH

ROUTE NAME: PATUXENT PKWY

STATE SYSTEM	FUNCTIONAL CLASS	MEDIAN TYPE	ACCESS CONTROL	NHS	MILEPOINT	MILEPOINT DESCRIPTION	MARKED LANES	SURFACE WIDTH/TYPE*	AADT
STATE PRIMARY	R URB FRWY EXPWY	UNPROTECTED	FULL	NHS	06.720 RP 32- 6	RAMP 6 FR MD 32 EB TO US 29 SB	4	48I	73,390
					07.130	BEGIN BRIDGE			
					07.190	STRUC #13114 MIDDLE PATUXENT RIVER			
		POSITIVE BARRIER			07.230				
					07.230	END BRIDGE			
		UNPROTECTED			07.350		4	36I	
					07.350 RP 32- 2	RAMP 2 FR MD 32 WB TO CEDAR LA NB			
					07.370 RP 32- 4	RAMP 4 FR SANNER RD TO MD 32 EB			
					07.480	BEGIN BRIDGE			
					07.490		4	48I	54,970
					07.490 CO 82	CEDAR LA			
					07.490	STRUC #13135			
					07.490	EXIT #17			
					07.500	END BRIDGE			
					07.830 RP 32- 8	RAMP 8 FR CEDAR LA SB TO MD 32 WB			
					07.830 RP 32- 6	RAMP 6 FR MD 32 EB TO SANNER RD			
					09.070 RP 32- 2	RAMP 2 FR MD 32 WB TO MD 732V NB			
					09.110 RP 32- 4	RAMP 4 FR MD 732V NB TO MD 32 EB			
					09.240				45,970
					09.240 MD732V	GREAT STAR DR			
					09.240	STRUC #13137			
					09.240	EXIT #19			
					09.310	DRAINAGE STRUC #13057X0			
					09.570	STRUC #1313400 CRICKET CREEK			
					09.620	CROSSOVER			
					10.160 RP 32- 4	RAMP 4 FR MD 108 NB TO MD 32 EB			
					10.190 RP 32- 2	RAMP 2 FR MD 32 WB TO MD 108 NB			
	RUR OPA	POSITIVE BARRIER	PARTIAL		10.450		3	48I	27,440
NAME: SYKESVILLE RD					10.450 MD108	CLARKSVILLE PIKE			
					10.450	STRUC #13133			
					10.450	EXIT #20			
					10.560		3	44I	
		UNPROTECTED			10.620		3	36I	
					10.620 RP 32- 8	RAMP 8 FR MD 108 SB TO MD 32 WB			
					10.680 RP 32- 6	RAMP 6 FR MD 32 EB TO MD 108 SB			

\*A,B = UNIMPROVED; C = GRADED & DRAINED; D,E = SOIL, GRAVEL, STONE; F,G = LOW TYPE BITUMINOUS  
H,I = HIGH TYPE BITUMINOUS; J = CONCRETE; K = BRICK; L = BLOCK

STATE HIGHWAY LOCATION REFERENCE

COUNTY: HOWARD

DISTRICT: 7

DATE: 12/31/10

ROUTE NUMBER: MD 32 CONTINUED

INVENTORY DIRECTION: NORTH

ROUTE NAME: SYKESVILLE RD

STATE SYSTEM	FUNCTIONAL CLASS	MEDIAN TYPE	ACCESS CONTROL	NHS	MILEPOINT	MILEPOINT DESCRIPTION	MARKED LANES	SURFACE WIDTH/TYPE*	AADT
STATE PRIMARY	R RUR OPA	UNPROTECTED	PARTIAL	NHS	10.780		3	44I	27,440
					10.860		2	24I	
		PAINTED			10.910				
		NONE (UNDIV)			10.990				
					11.020	DRAINAGE STRUC #13031X0			
					11.350	DRAINAGE 36" CMP			
					12.670	CO2889 E LINDEN CHURCH RD			
					12.670	TRAFFIC SIGNAL			
					12.670	DIRECTIONAL CROSSOVER			
					12.830	CO 81 W LINDEN CHURCH RD			
					12.830	TRAFFIC SIGNAL			
					12.830	DIRECTIONAL CROSSOVER			
			NONE		12.940				
					13.264	DRAINAGE STRUC #13033X0			
					13.764	DRAINAGE STRUC #13032X0			
					14.046	DRAINAGE STRUC #13034X0			
		PAINTED			14.150				
					14.200	SPUR TO SHA DAYTON SHOP			
		NONE (UNDIV)			14.230				
					14.230	ENT TO SHA DAYTON SHOP			
					14.230	CROSSOVER			
					14.230	TURN-A-ROUND TO SHA DAYTON SHOP			
					14.245	SPUR FR SHA DAYTON SHOP			
		PAINTED			14.270				
					14.290	TURN-A-ROUND TO SHA DAYTON SHOP			
					14.320		2	30I	
		NONE (UNDIV)			14.360		2	24I	
			FULL		15.280				
					15.280	STRUC #13045			
					15.280	CO 49 TRIADELPHIA RD			
		UNPROTECTED			15.500		2	26I	
					15.519		2	24I	
		POSITIVE BARRIER			15.613		2	26I	
					15.613	RP 32- 4 RAMP 4 FR MD 32 NB TO BURNTWOODS RD			

\*A,B = UNIMPROVED; C = GRADED & DRAINED; D,E = SOIL, GRAVEL, STONE; F,G = LOW TYPE BITUMINOUS  
H,I = HIGH TYPE BITUMINOUS; J = CONCRETE; K = BRICK; L = BLOCK

STATE HIGHWAY ADMINISTRATION OF MARYLAND  
HIGHWAY INFORMATION SERVICES DIVISION  
DATA SUPPORT GROUP

STATE HIGHWAY LOCATION REFERENCE

COUNTY: HOWARD  
DISTRICT: 7  
DATE: 12/31/10

ROUTE NUMBER: MD 32 CONTINUED

INVENTORY DIRECTION: NORTH

ROUTE NAME: SYKESVILLE RD

STATE SYSTEM	FUNCTIONAL CLASS	MEDIAN TYPE	ACCESS CONTROL	NHS	MILEPOINT	MILEPOINT DESCRIPTION	MARKED LANES	SURFACE WIDTH/TYPE*	AADT
STATE PRIMARY	R RUR OPA	POSITIVE BARRIER	FULL	NHS	15.653		2	24I	27,440
					15.920				23,920
					15.920	MD932B BURNTWOODS RD			
					15.920	STRUC #1315800			
					15.920	EXIT #26			
					16.052	RP 32- 6 RAMP 6 FR TEN OAKS RD TO MD 32 SB			
					16.065	RP 32- 2 RAMP 2 FR BURNTWOODS RD TO MD 32 NB			
					16.160		2	32I	
					16.190		2	26I	
					16.190	RP 32- 8 RAMP 8 FR MD 32 SB TO TEN OAKS RD			
					16.230		2	28I	
					16.290	SPEED LIMIT 50 MPH			
		UNPROTECTED			16.320		2	24I	
		NONE (UNDIV)			16.383				
			NONE		16.830				
					16.830	OP1052 W IVORY RD			
		PAINTED			16.990				
					17.030	STRUC #13023 PATUXENT RIVER			
		NONE (UNDIV)			17.050				
					17.100	CO2182 PARLIAMENT PL			
					17.100	CO2965 RIVER VALLEY CHASE			
		PAINTED			17.150		2	30I	
					17.170		2	28I	
					17.180		2	24I	
		NONE (UNDIV)			17.245				
					17.284	SPUR TO STILES WAY			
					17.311	CO3446 STILES WAY			
					17.332	SPUR FR STILES WAY			
		PAINTED			17.464				
		NONE (UNDIV)			17.570				
					17.570	CO 61 ROSEMARY LA			
		PAINTED			17.600				
		NONE (UNDIV)			17.680				
					17.900	STRUC #13022 MIDDLE PATUXENT RIVER			

\*A,B = UNIMPROVED; C = GRADED & DRAINED; D,E = SOIL, GRAVEL, STONE; F,G = LOW TYPE BITUMINOUS  
H,I = HIGH TYPE BITUMINOUS; J = CONCRETE; K = BRICK; L = BLOCK

STATE HIGHWAY ADMINISTRATION OF MARYLAND  
HIGHWAY INFORMATION SERVICES DIVISION  
DATA SUPPORT GROUP

STATE HIGHWAY LOCATION REFERENCE

COUNTY: HOWARD

DISTRICT: 7

DATE: 12/31/10

ROUTE NUMBER: MD 32 CONTINUED

INVENTORY DIRECTION: NORTH

ROUTE NAME: SYKESVILLE RD

STATE SYSTEM	FUNCTIONAL CLASS	MEDIAN TYPE	ACCESS CONTROL	NHS	MILEPOINT	MILEPOINT DESCRIPTION	MARKED LANES	SURFACE WIDTH/TYPE*	AADT
STATE PRIMARY	R RUR OPA	NONE (UNDIV)	NONE	NHS	18.020	SPUR FR FOX CHASE RD	2	24I	23,920
					18.060 CO3447	FOX CHASE RD			
					18.093	SPUR TO FOX CHASE RD			
					18.260	STRUC #13021 TERRAPIN BRANCH RIVER			
					18.490	NIXON FARM LA			
		PAINTED			18.960		2	32I	
		UNPROTECTED			19.005		4	48I	
					19.030	DRAINAGE STRUC #13058X0			
					19.060	SPUR TO MD 144A			
					19.080 MD144A	FREDERICK RD			
					19.080	TRAFFIC SIGNAL			
					19.220 RP 70- 4	RAMP 4 FR MD 32 NB TO IS 70 EB			
					19.250 RP 70- 6	RAMP 6 FR IS 70 EB TO MD 32 SB			
					19.360 RP 70- 5	RAMP 5 FR MD 32 SB TO RAMP 4 (TO IS 70)			
					19.360 RP 70- 3	RAMP 3 FR RAMP 6 (FR IS 70) TO MD 32 NB			
					19.360	TRAFFIC SIGNAL			
					19.360	CROSSOVER			
					19.420	STRUC #13098 TERRAPIN BRANCH RIVER			
		POSITIVE BARRIER			19.450				
					19.458	WEATHER STATION (RIGHT)			
STATE SECONDARY	RUR MINOR ART			NOT NHS	19.520				24,320
					19.520 IS 70	NO NAME			
					19.520	STRUC #13031			
					19.520	EXIT #80			
		UNPROTECTED			19.560				
					19.660 RP 70- 1	RAMP 1 FR MD 32 NB TO RAMP 8 (TO IS 70)			
					19.660 RP 70- 7	RAMP 7 FR RAMP 2 (FR IS 70) TO MD 32 SB			
					19.660	TRAFFIC SIGNAL			
					19.660	CROSSOVER			
					19.690 RP 70- 8	RAMP 8 FR MD 32 SB TO IS 70 WB			
		POSITIVE BARRIER			19.730				
					19.730 RP 70- 2	RAMP 2 FR IS 70 WB TO MD 32 NB			
					19.800		5	60I	
		UNPROTECTED			19.840		4	60I	

\*A,B = UNIMPROVED; C = GRADED & DRAINED; D,E = SOIL, GRAVEL, STONE; F,G = LOW TYPE BITUMINOUS  
H,I = HIGH TYPE BITUMINOUS; J = CONCRETE; K = BRICK; L = BLOCK



STATE HIGHWAY ADMINISTRATION OF MARYLAND  
HIGHWAY INFORMATION SERVICES DIVISION  
DATA SUPPORT GROUP

STATE HIGHWAY LOCATION REFERENCE

COUNTY: HOWARD  
DISTRICT: 7  
DATE: 12/31/10

ROUTE NUMBER: MD 32 CONTINUED

INVENTORY DIRECTION: NORTH

ROUTE NAME: SYKESVILLE RD

STATE SYSTEM	FUNCTIONAL CLASS	MEDIAN TYPE	ACCESS CONTROL	NHS	MILEPOINT	MILEPOINT DESCRIPTION	MARKED LANES	SURFACE WIDTH/TYPER*	AADT
STATE SECONDARY	R RUR MINOR ART	UNPROTECTED	NONE	NOT NHS	19.840 CO1820	LIVESTOCK RD	4	60I	24,320
					19.840	CROSSOVER			
					19.870		4	50I	
		PAINTED			19.910		4	48I	
		NONE (UNDIV)			19.950				
		PAINTED			20.159				
		NONE (UNDIV)			20.265				
					20.330	SPUR TO MD 99			
					20.340 CO 37	OLD FREDERICK RD			
					20.340 MD 99	OLD FREDERICK RD			
					20.340	TRAFFIC SIGNAL			
		PAINTED			20.405				
					20.462		2	24I	
		NONE (UNDIV)			20.522				
					20.810 MD 32B	NO NAME			
		PAINTED			20.885		2	20I	
		CENTER TLA (UNDIV)			20.936		2	22I	
					20.980 MD851H	NO NAME			
					21.150 OP413	EMORY FARM LA			
					21.200 CO2598	COVENTRY MEADOWS DR			
					21.310 CO684	INDIAN HILL DR			
					21.480 CO1776	HERITAGE FARMS CT			
					21.480	HAY MEADOW LA			
		NONE (UNDIV)			21.620		2	24I	
					21.620 CO 65	RIVER RD			
		CENTER TLA (UNDIV)			21.680				
		NONE (UNDIV)			21.850				
					21.900 CO2352	AMBERWOODS WAY			
					22.300	DRAINAGE STRUC #13059X0			
					22.460	STRUC #13019 PATAPSCO RIVER			
		PAINTED			22.484				
		NONE (UNDIV)			22.560				
		PAINTED			22.600				
					22.600 CO 64	DAY RD			
		NONE (UNDIV)			22.650				

\*A,B = UNIMPROVED; C = GRADED & DRAINED; D,E = SOIL, GRAVEL, STONE; F,G = LOW TYPE BITUMINOUS  
H,I = HIGH TYPE BITUMINOUS; J = CONCRETE; K = BRICK; L = BLOCK

STATE HIGHWAY LOCATION REFERENCE

COUNTY: HOWARD  
DISTRICT: 7  
DATE: 12/31/10

**ROUTE NUMBER: MD 32 CONTINUED**

INVENTORY DIRECTION: NORTH

ROUTE NAME: SYKESVILLE RD

STATE SYSTEM	FUNCTIONAL CLASS	MEDIAN TYPE	ACCESS CONTROL	NHS	MILEPOINT	MILEPOINT DESCRIPTION	MARKED LANES	SURFACE WIDTH/TYPE*	AADT
STATE SECONDARY	R RUR MINOR ART	NONE (UNDIV)	NONE	NOT NHS	22.950 MD851F	DEER HILL RD	2	24I	24,320
		PAINTED			22.982	SPEED LIMIT 50 MPH			
		NONE (UNDIV)			23.189				
		PAINTED			23.270				
		NONE (UNDIV)			23.320				19,361
		PAINTED			23.320 MD851	WEST FRIENDSHIP RD			
		NONE (UNDIV)			23.395				
					23.480	ST. LUKE UNITED METHODIST CHURCH			
					23.587		2	24J	
					23.587	BEGIN BRIDGE			
					23.595 CO 65	RIVER RD			
					23.610	STRUC #13157 PATAPSCO RIVER			
					23.610	CARROLL CO/L			

**ROUTE NUMBER: MD 32B**

INVENTORY DIRECTION: EAST

ROUTE NAME: NO NAME

STATE SYSTEM	FUNCTIONAL CLASS	MEDIAN TYPE	ACCESS CONTROL	NHS	MILEPOINT	MILEPOINT DESCRIPTION	MARKED LANES	SURFACE WIDTH/TYPE*	AADT
STATE SECONDARY	R RUR LOCAL	NONE (UNDIV)	NONE	NOT NHS	00.000		2	20H	0
					00.000 MD 32	SYKESVILLE RD			
					00.020 MD851H	NO NAME			

**ROUTE NUMBER: MD 94**

INVENTORY DIRECTION: NORTH

ROUTE NAME: WOODBINE RD

STATE SYSTEM	FUNCTIONAL CLASS	MEDIAN TYPE	ACCESS CONTROL	NHS	MILEPOINT	MILEPOINT DESCRIPTION	MARKED LANES	SURFACE WIDTH/TYPE*	AADT
STATE SECONDARY	R RUR MAJ COLL	NONE (UNDIV)	NONE	NOT NHS	00.000		2	22I	2,860
					00.000	MONTGOMERY CO/L			
					00.000	STRUC #13047 PATUXENT RIVER			
					00.017	SPEED LIMIT 45 MPH			
					00.370 CO 18	ANNAPOLIS ROCK RD			
					01.030	STRUC #13036 CABIN BRANCH			
					01.450 CO2603	STARTING GATE CT			

\*A,B = UNIMPROVED; C = GRADED & DRAINED; D,E = SOIL, GRAVEL, STONE; F,G = LOW TYPE BITUMINOUS  
H,I = HIGH TYPE BITUMINOUS; J = CONCRETE; K = BRICK; L = BLOCK

STATE HIGHWAY ADMINISTRATION OF MARYLAND  
HIGHWAY INFORMATION SERVICES DIVISION  
DATA SUPPORT GROUP

STATE HIGHWAY LOCATION REFERENCE

COUNTY: HOWARD  
DISTRICT: 7  
DATE: 12/31/10

ROUTE NUMBER: MD 94 CONTINUED  
INVENTORY DIRECTION: NORTH  
ROUTE NAME: WOODBINE RD

STATE SYSTEM	FUNCTIONAL CLASS	MEDIAN TYPE	ACCESS CONTROL	NHS	MILEPOINT	MILEPOINT DESCRIPTION	MARKED LANES	SURFACE WIDTH/TYPE*	AADT
STATE SECONDARY	R RUR MAJ COLL	NONE (UNDIV)	NONE	NOT NHS	01.630 CO1777	CABIN RUN	2	22I	2,860
					01.830 CO1513	TIMBERLEIGH WAY			
					02.057	DRAINAGE STRUC #13079X0			
					02.770				5,470
					02.770 CO 11	FLORENCE RD			
					03.070	DRAINAGE STRUC #13080X0 (ON LEFT SIDE)			
					03.230 CO 16	OLD ANNAPOLIS RD			
					03.269		2	26I	
					03.850		2	22I	
					03.950	DRAINAGE STRUC #13081X0			
					04.020 CO 22	A E MULLINIX RD			
		PAINTED			04.367				
		NONE (UNDIV)			04.443				
					04.460	CATTAIL RIVER DR			
		PAINTED			04.487				
		NONE (UNDIV)			04.527				
					04.570	DRAINAGE STRUC #13083X0			
					04.830 CO2406	BRITTLE BRANCH WAY			
					04.930	DRAINAGE STRUC #13084X0			
					05.250		2	24I	
					05.340	LISBON VFD STA 4			
					05.370 CO1929	SOUTH AVE			
		ROUNDAABOUT			05.440				
					05.440	BEGIN ROUNDAABOUT			
					05.450				9,290
					05.450 MD144A	FREDERICK RD			
					05.450	ROUNDAABOUT			
		NONE (UNDIV)			05.460				
					05.460	END ROUNDAABOUT			
					05.570 RP 70- 4	RAMP 4 FR MD 94 NB TO IS 70 EB			
		PAINTED			05.602				
					05.670 RP 70- 6	RAMP 6 FR IS 70 EB TO MD 94 SB			
		NONE (UNDIV)			05.700				
					05.700 RP 70- 3	RAMP 3 FR RAMP 6 (FR IS 70) TO MD 94			

\*A,B = UNIMPROVED; C = GRADED & DRAINED; D,E = SOIL, GRAVEL, STONE; F,G = LOW TYPE BITUMINOUS  
H,I = HIGH TYPE BITUMINOUS; J = CONCRETE; K = BRICK; L = BLOCK

STATE HIGHWAY LOCATION REFERENCE

COUNTY: HOWARD  
DISTRICT: 7  
DATE: 12/31/10

**ROUTE NUMBER:** MD 94 CONTINUED  
**INVENTORY DIRECTION:** NORTH  
**ROUTE NAME:** WOODBINE RD

STATE SYSTEM	FUNCTIONAL CLASS	MEDIAN TYPE	ACCESS CONTROL	NHS	MILEPOINT	MILEPOINT DESCRIPTION	MARKED LANES	SURFACE WIDTH/TYPE*	AADT
STATE SECONDARY	R RUR MAJ COLL	NONE (UNDIV) PAINTED NONE (UNDIV)	NONE	NOT NHS	05.700 RP 70- 5	RAMP 5 FR MD 94 SB TO RAMP 4 (TO IS 70) 2		24I	9,290
					05.745				
					05.820				
					05.830	BEGIN BRIDGE			
					05.850				7,511
					05.850 IS 70	NO NAME			
					05.850	STRUC #13094			
					05.850	EXIT #73			
					05.880	END BRIDGE			
		PAINTED			05.910				
		NONE (UNDIV)			05.975				
		PAINTED			06.010				
					06.010 RP 70- 1	RAMP 1 FR MD 94 NB TO RAMP 8 (TO IS 70)			
					06.010 RP 70- 7	RAMP 7 FR RAMP 2 (FR IS 70) TO MD 94			
					06.040 RP 70- 2	RAMP 2 FR IS 70 WB TO MD 94 NB			
		NONE (UNDIV)			06.050				
					06.100 RP 70- 8	RAMP 8 FR MD 94 SB TO IS 70 WB			
					06.190		2	28I	
					06.250 CO 9	OLD FREDERICK RD			
					06.250	ROUNDBOUT - LISBON NORTH			
					06.250 CO279	WOODBINE RD (AHEAD)			

**ROUTE NUMBER:** MD 97  
**INVENTORY DIRECTION:** NORTH  
**ROUTE NAME:** ROXBURY MILLS RD

STATE SYSTEM	FUNCTIONAL CLASS	MEDIAN TYPE	ACCESS CONTROL	NHS	MILEPOINT	MILEPOINT DESCRIPTION	MARKED LANES	SURFACE WIDTH/TYPE*	AADT
STATE SECONDARY	R RUR MINOR ART	NONE (UNDIV)	NONE	NOT NHS	00.000		2	22I	13,311
					00.000	MONTGOMERY CO/L			
					00.000	STRUC #13038 PATUXENT RIVER			
					00.410		2	24I	
					00.870 CO 15	JENNINGS CHAPEL RD			
					00.890		2	22I	
					00.890 CO436	OLD ROXBURY RD			

\*A,B = UNIMPROVED; C = GRADED & DRAINED; D,E = SOIL, GRAVEL, STONE; F,G = LOW TYPE BITUMINOUS  
H,I = HIGH TYPE BITUMINOUS; J = CONCRETE; K = BRICK; L = BLOCK

STATE HIGHWAY ADMINISTRATION OF MARYLAND  
HIGHWAY INFORMATION SERVICES DIVISION  
DATA SUPPORT GROUP

STATE HIGHWAY LOCATION REFERENCE

COUNTY: HOWARD  
DISTRICT: 7  
DATE: 12/31/10

ROUTE NUMBER: MD 97 CONTINUED

INVENTORY DIRECTION: NORTH

ROUTE NAME: ROXBURY MILLS RD

STATE SYSTEM	FUNCTIONAL CLASS	MEDIAN TYPE	ACCESS CONTROL	NHS	MILEPOINT	MILEPOINT DESCRIPTION	MARKED LANES	SURFACE WIDTH/TYPE*	AADT
STATE SECONDARY	R RUR MINOR ART	NONE (UNDIV)	NONE	NOT NHS	00.980	SPEED LIMIT 50 MPH	2	22I	13,311
					01.058	DRAINAGE STRUC #13060X0			
					01.260 CO487	ROXBURY MILL RD			
					01.310	STRUC #13037 CATTAIL CREEK			
					01.350	DRAINAGE STRUC #13061X0			
					01.370		2	24I	
					01.420	DRAINAGE STRUC #13042X0			
					01.690		2	22I	
					01.690 CO2464	ROXBURY MILL RD			
					01.790 CO1918	ROXMILL CT			
					02.064	GLENWOOD BAPTIST CHURCH			
					02.300 CO1062	ROXBURY RD			
					02.610 CO2524	SYCAMORE VALLEY RUN			
					02.610 CO2689	CATTAIL CREEK DR			
					02.661	DRAINAGE STRUC #13043X0			
		PAINTED			02.880		2	24I	
		NONE (UNDIV)			02.950				
					02.960 CO3332	CATTAIL OAKS			
		PAINTED			02.990				
		NONE (UNDIV)			03.010				
					03.040 CO1708	COUNTRY SIDE DR			
					03.045 CO3260	ROLLING HILLS DR			
		PAINTED			03.070				
					03.150		2	28I	
		NONE (UNDIV)			03.160		2	22I	
					03.206	DRAINAGE STRUC #13044X0			
					03.390 CO1051	MACCLINTOCK DR			
					03.410		2	24I	
					03.510		2	22I	
					03.540 CO 44	BURNTWOODS RD			
					03.620	DRAINAGE STRUC #13062X0			
					03.820 CO2409	LONGFIELD RD			
					03.820	SIGN: GLENWOOD			
					03.940	SPEED LIMIT 45 MPH			
					04.510 CO1056	UNION CHAPEL RD			

\*A,B = UNIMPROVED; C = GRADED & DRAINED; D,E = SOIL, GRAVEL, STONE; F,G = LOW TYPE BITUMINOUS  
H,I = HIGH TYPE BITUMINOUS; J = CONCRETE; K = BRICK; L = BLOCK

STATE HIGHWAY LOCATION REFERENCE

COUNTY: HOWARD  
DISTRICT: 7  
DATE: 12/31/10

ROUTE NUMBER: MD 97 CONTINUED

INVENTORY DIRECTION: NORTH

ROUTE NAME: ROXBURY MILLS RD

STATE SYSTEM	FUNCTIONAL CLASS	MEDIAN TYPE	ACCESS CONTROL	NHS	MILEPOINT	MILEPOINT DESCRIPTION	MARKED LANES	SURFACE WIDTH/TYPE*	AADT
STATE SECONDARY	R RUR MINOR ART	PAINTED	NONE	NOT NHS	04.570		2	24I	13,311
		NONE (UNDIV)			04.660		2	22I	
		CENTER TLA (UNDIV)			04.692	GLENWOOD MIDDLE SCHOOL			
					04.720				
					04.720	ENT TO GLENWOOD MIDDLE SCHOOL			
					04.720	TRAFFIC SIGNAL			
					04.800		2	24I	
					04.820	BUSHY PARK ELEMENTARY SCHOOL			
		PAINTED			04.850				
		NONE (UNDIV)			04.940		2	22I	
					05.100		2	24I	
					05.100	CO 38 MCKENDREE RD			
					05.100	CO 26 CARRS MILL RD			
					05.100	TRAFFIC SIGNAL			
		PAINTED			05.159				
		NONE (UNDIV)			05.169				
		PAINTED			05.190				
					05.190	SPEED LIMIT 50 MPH			
		NONE (UNDIV)			05.220				
		PAINTED			05.244				
		NONE (UNDIV)			05.320		2	22I	
		PAINTED			05.350		2	24I	
		NONE (UNDIV)			05.449				
					05.470	MT. GREGORY UNITED METHODIST CHURCH			
					05.530	CO512 MILLERS MILL RD			
					06.150	CO3040 RIGGS MEADOW DR			
		PAINTED			06.220				
		NONE (UNDIV)			06.284				
					06.360		2	22I	16,981
					06.360	MD144A FREDERICK RD			
					06.360	TRAFFIC SIGNAL			
		PAINTED			06.431		2	24I	
		UNPROTECTED			06.490		3	36I	
					06.640	RP 70- 4 RAMP 4 FR NB MD 97 TO RAMP 5			

NAME: HOODS MILL RD

\*A,B = UNIMPROVED; C = GRADED & DRAINED; D,E = SOIL, GRAVEL, STONE; F,G = LOW TYPE BITUMINOUS  
H,I = HIGH TYPE BITUMINOUS; J = CONCRETE; K = BRICK; L = BLOCK

STATE HIGHWAY LOCATION REFERENCE

COUNTY: HOWARD  
DISTRICT: 7  
DATE: 12/31/10

ROUTE NUMBER: MD 97 CONTINUED

INVENTORY DIRECTION: NORTH

ROUTE NAME: HOODS MILL RD

STATE SYSTEM	FUNCTIONAL CLASS	MEDIAN TYPE	ACCESS CONTROL	NHS	MILEPOINT	MILEPOINT DESCRIPTION	MARKED LANES	SURFACE WIDTH/TYPE*	AADT
STATE SECONDARY	R	RUR MINOR ART	NONE	NOT NHS	06.640 RP 70- 6	RAMP 6 FR IS 70 EB TO MD 97 SB	3	36I	16,981
					06.660 RP 70- 3	RAMP 3 FR RAMP 6 TO MD 97 NB			
					06.660	DIRECTIONAL CROSSOVER			
					06.660 RP 70- 5	RAMP 5 FR MD 97 SB TO IS 70 EB			
					06.752		2	24I	
		RUR MAJ COLL			06.810		3	36I	13,121
					06.810 IS 70	NO NAME			
					06.810	STRUC #13030			
					06.810	EXIT #76			
					07.010 RP 70- 7	RAMP 7 FR RAMP 2 TO MD 97 SB			
					07.010 RP 70- 1	RAMP 1 FR MD 97 NB TO IS 70 WB			
					07.010	TRAFFIC SIGNAL			
					07.010	DIRECTIONAL CROSSOVER			
					07.020 RP 70- 8	RAMP 8 FR MD 97 SB TO RAMP 1			
					07.020 RP 70- 2	RAMP 2 FR IS 70 WB TO MD 97 NB			
		PAINTED			07.070		2	24I	
		NONE (UNDIV)			07.100				
					07.150 CO698	MONTICELLO DR			
					07.460 CO 37	OLD FREDERICK RD			
					07.460	TRAFFIC SIGNAL			
					07.580				8,841
					07.580 CO 9	OLD FREDERICK RD			
					07.620	SPEED LIMIT 40 MPH			
					07.861	SPEED LIMIT 35 MPH			
					08.190		2	22I	
					08.740	STRUC #6029 PATAPSCO RIVER			
					08.740	CARROLL CO/L			

ROUTE NUMBER: MD 99

INVENTORY DIRECTION: EAST

ROUTE NAME: OLD FREDERICK RD

STATE SYSTEM	FUNCTIONAL CLASS	MEDIAN TYPE	ACCESS CONTROL	NHS	MILEPOINT	MILEPOINT DESCRIPTION	MARKED LANES	SURFACE WIDTH/TYPE*	AADT
STATE SECONDARY	R	RUR MAJ COLL	NONE	NOT NHS	00.000		2	24I	4,521
					00.000 CO 37	OLD FREDERICK RD (BACK)			

\*A,B = UNIMPROVED; C = GRADED & DRAINED; D,E = SOIL, GRAVEL, STONE; F,G = LOW TYPE BITUMINOUS  
H,I = HIGH TYPE BITUMINOUS; J = CONCRETE; K = BRICK; L = BLOCK

STATE HIGHWAY LOCATION REFERENCE

COUNTY: HOWARD  
DISTRICT: 7  
DATE: 12/31/10

ROUTE NUMBER: MD 99 CONTINUED

INVENTORY DIRECTION: EAST

ROUTE NAME: OLD FREDERICK RD

STATE SYSTEM	FUNCTIONAL CLASS	MEDIAN TYPE	ACCESS CONTROL	NHS	MILEPOINT	MILEPOINT DESCRIPTION	MARKED LANES	SURFACE WIDTH/TYPE*	AADT
STATE SECONDARY	R RUR MAJ COLL	NONE (UNDIV)	NONE	NOT NHS	00.000 MD 32	SYKESVILLE RD	2	24I	4,521
					00.000	TRAFFIC SIGNAL			
					00.010	SPUR FR MD 32			
					00.010	SPUR TO MD 32			
					00.060 MD851J	BUTTERFLY CT			
					00.085	WEST FRIENDSHIP V.F.D.			
					00.240 CO1653	ST JAMES RD			
					00.260	SPEED LIMIT 50 MPH			
					00.260	ST. JAMES UNITED METHODIST CHURCH			
					00.490 CO 66	MOUNT VIEW RD			
		PAINTED			00.820				
					00.820 CO2733	WOODFORD DR			
					00.820	TRAFFIC SIGNAL			
					00.890	MARRIOTTS RIDGE HIGH SCHOOL			
		NONE (UNDIV)			00.950				
					01.220 CO 67	SAND HILL RD			
					01.300 CO269	HENRYTON RD			
		PAINTED			01.973				
		NONE (UNDIV)			02.070				
		PAINTED			02.095		2	28I	
		NONE (UNDIV)			02.160		2	24I	
					02.190 OP402	MARRIOTT MANOR FARM RD			
					02.870				5,561
					02.870 CO 70	MARRIOTTSVILLE RD			
					02.870	TRAFFIC SIGNAL			
					03.270 CO2916	COVEWOOD LA			
		PAINTED			03.360				
		NONE (UNDIV)			03.432				
		PAINTED			03.442				
					03.442	MT DENALI DR			
		NONE (UNDIV)			03.570				
					03.570 CO3360	TAYLOR FARM RD			
		PAINTED			03.591				
		NONE (UNDIV)			03.660				
					03.720	URB MINOR ART			

\*A,B = UNIMPROVED; C = GRADED & DRAINED; D,E = SOIL, GRAVEL, STONE; F,G = LOW TYPE BITUMINOUS  
H,I = HIGH TYPE BITUMINOUS; J = CONCRETE; K = BRICK; L = BLOCK



STATE HIGHWAY LOCATION REFERENCE

COUNTY: HOWARD  
DISTRICT: 7  
DATE: 12/31/10

ROUTE NUMBER: MD 99 CONTINUED

INVENTORY DIRECTION: EAST

ROUTE NAME: OLD FREDERICK RD

STATE SYSTEM	FUNCTIONAL CLASS	MEDIAN TYPE	ACCESS CONTROL	NHS	MILEPOINT	MILEPOINT DESCRIPTION	MARKED LANES	SURFACE WIDTH/TYPE*	AADT
STATE SECONDARY	R URB MINOR ART	NONE (UNDIV)	NONE	NOT NHS	03.720 CO270	WOODSTOCK RD	2	24I	5,561
					03.720	TRAFFIC SIGNAL			
					03.795	WOODSTOCK POST OFFICE			
		PAINTED			03.890				
					03.970	STRUC #13095P DAVIS BRANCH			
		NONE (UNDIV)			04.000				
					04.000 CO3234	DORCHESTER WAY			
		PAINTED			04.060				
		NONE (UNDIV)			04.105				
					04.165		2	26I	
					04.175		2	24I	
		PAINTED			04.220				
		NONE (UNDIV)			04.290				
					04.290 CO3234	DORCHESTER WAY			
		PAINTED			04.350				
					04.380		2	32I	
					04.400		2	24I	
		NONE (UNDIV)			04.530				
					04.530 CO2658	WETHERBURN RD			
		PAINTED			04.566		2	28I	
					04.566	SPEED LIMIT 40 MPH			
					04.580 OP 18	HEL PEG RD			
		NONE (UNDIV)			04.640		2	24I	
					04.650 OP 19	AFFELDT RD			
					04.750 CO672	GREEN CLOVER RD			
					04.750 CO2325	WAVERLY WOODS DR			
		PAINTED			04.900				
		NONE (UNDIV)			04.990				
					05.020 CO520	MAPLEWOOD DR			
					05.020 CO2658	WETHERBURN RD			
					05.020	TRAFFIC SIGNAL			
		PAINTED			05.050				
		NONE (UNDIV)			05.130				
					05.190 CO1947	KINGS ARM TAVERN CT			
					05.190 CO2064	RALEIGH TAVERN LA			

\*A,B = UNIMPROVED; C = GRADED & DRAINED; D,E = SOIL, GRAVEL, STONE; F,G = LOW TYPE BITUMINOUS  
H,I = HIGH TYPE BITUMINOUS; J = CONCRETE; K = BRICK; L = BLOCK

STATE HIGHWAY ADMINISTRATION OF MARYLAND  
HIGHWAY INFORMATION SERVICES DIVISION  
DATA SUPPORT GROUP

STATE HIGHWAY LOCATION REFERENCE

COUNTY: HOWARD  
DISTRICT: 7  
DATE: 12/31/10

ROUTE NUMBER: MD 99 CONTINUED

INVENTORY DIRECTION: EAST

ROUTE NAME: OLD FREDERICK RD

STATE SYSTEM	FUNCTIONAL CLASS	MEDIAN TYPE	ACCESS CONTROL	NHS	MILEPOINT	MILEPOINT DESCRIPTION	MARKED LANES	SURFACE WIDTH/TYPE*	AADT
STATE SECONDARY	R URB MINOR ART	NONE (UNDIV)	NONE	NOT NHS	05.330 CO2383	BRACKEN DR	2	24I	5,561
					05.500 CO1132	N FARM RD			
					05.500 CO2342	EMILY FOX CT			
					05.650 CO3167	ROSE TRAIL			
		PAINTED			05.730				
		NONE (UNDIV)			05.770				15,201
					05.798 CO2377	OLD MILL RD			
					05.798 CO1063	BETHANY LA			
					05.798	TRAFFIC SIGNAL			
		PAINTED			05.840				
		NONE (UNDIV)			05.889				
		PAINTED			05.960				
					05.960 CO648	LITER DR			
		NONE (UNDIV)			05.989				
		PAINTED			06.161				
					06.161 CO3458	WEATHERSTONE DR			
		NONE (UNDIV)			06.233				
					06.300 CO1988	OLD ST JOHNS LA			
					06.320 CO332	MCKENZIE RD			
		PAINTED			06.440				
		NONE (UNDIV)			06.518		2	22I	
					06.560 CO272	ST JOHNS LA			
					06.560	TRAFFIC SIGNAL			
		PAINTED			06.600				
		NONE (UNDIV)			06.650		2	24I	
					06.750 CO466	SULAND CIR			
		PAINTED			06.861				
		NONE (UNDIV)			06.929				
					06.960 CO1494	TILLER DR			
		PAINTED			06.990				
		NONE (UNDIV)			07.124				
					07.170 CO494	MAPLE ROCK DR			
		CENTER TLA (UNDIV)			07.200				
		PAINTED			07.310				
					07.310 CO330	MOUNT HEBRON DR			

\*A,B = UNIMPROVED; C = GRADED & DRAINED; D,E = SOIL, GRAVEL, STONE; F,G = LOW TYPE BITUMINOUS  
H,I = HIGH TYPE BITUMINOUS; J = CONCRETE; K = BRICK; L = BLOCK

STATE HIGHWAY LOCATION REFERENCE

COUNTY: HOWARD  
DISTRICT: 7  
DATE: 12/31/10

**ROUTE NUMBER: MD 99 CONTINUED**

INVENTORY DIRECTION: EAST

ROUTE NAME: OLD FREDERICK RD

STATE SYSTEM	FUNCTIONAL CLASS	MEDIAN TYPE	ACCESS CONTROL	NHS	MILEPOINT	MILEPOINT DESCRIPTION	MARKED LANES	SURFACE WIDTH/TYPE*	AADT
STATE SECONDARY	R URB MINOR ART	NONE (UNDIV)	NONE	NOT NHS	07.380		2	24I	15,201
					07.470 CO554	MELBA RD			
					07.513		3	36I	
					07.550	SPUR TO US 29			
					07.570	TRAFFIC SIGNAL			
					07.570 US 29	COLUMBIA PIKE			
					07.570 CO1312	ROGERS AVE (AHEAD)			

**ROUTE NUMBER: MD 100**

INVENTORY DIRECTION: EAST

ROUTE NAME: NO NAME

STATE SYSTEM	FUNCTIONAL CLASS	MEDIAN TYPE	ACCESS CONTROL	NHS	MILEPOINT	MILEPOINT DESCRIPTION	MARKED LANES	SURFACE WIDTH/TYPE*	AADT
STATE PRIMARY	R URB FRWY EXPWY	POSITIVE BARRIER	FULL	NHS	00.000		4	48I	86,720
					00.000 US 29	COLUMBIA PIKE			
					00.070				
					00.070	POINT OF PHYSICAL SEPERATION			
					00.150	BEGIN BRIDGE			
					00.190 US 29	COLUMBIA PIKE			
					00.190	STRUC #13121			
					00.230	END BRIDGE			
					00.280	BEGIN BRIDGE			
					00.290	STRUC #13120			
					00.290 RP 29- 7	RAMP 7 FR MD 100 WB TO US 29 SB			
					00.300	END BRIDGE			
					00.400 RP 29- 7	RAMP 7 FR MD 100 WB TO US 29 SB			
					00.450 RP 29- 4	RAMP 4 FR US 29 NB TO MD 100 EB			
					00.490		5	60I	
					00.556		6	72I	
					00.680				86,590
					00.680 MD100J	LONG GATE PKWY			
					00.680	STRUC #13138			
					00.740 RP100- 3	RAMP 3 FR MD 100 EB TO MD 100J NB			
					00.870 RP100- 2	RAMP 2 FR MD 100 WB TO MD 100J NB			
					00.890 RP100- 5	RAMP 5 FR MD 100J SB TO MD 100 EB			

\*A,B = UNIMPROVED; C = GRADED & DRAINED; D,E = SOIL,GRAVEL,STONE; F,G = LOW TYPE BITUMINOUS  
H,I = HIGH TYPE BITUMINOUS; J = CONCRETE; K = BRICK; L = BLOCK

STATE HIGHWAY LOCATION REFERENCE

COUNTY: HOWARD  
DISTRICT: 7  
DATE: 12/31/10

ROUTE NUMBER: MD 100 CONTINUED

INVENTORY DIRECTION: EAST

ROUTE NAME: NO NAME

STATE SYSTEM	FUNCTIONAL CLASS	MEDIAN TYPE	ACCESS CONTROL	NHS	MILEPOINT	MILEPOINT DESCRIPTION	MARKED LANES	SURFACE WIDTH/TYPE*	AADT
STATE PRIMARY	R URB FRWY EXPWY	POSITIVE BARRIER	FULL	NHS	00.930	STRUC #13140 RED HILL BRANCH	6	72I	86,590
					01.129	SPEED LIMIT 55 MPH			
					01.280	STRUC #13141 RED HILL BRANCH			
					01.350 RP100- 8	RAMP 8 FR MD 100V NB TO MD 100 WB			
					01.360 RP100- 6	RAMP 6 FR MD 100 EB TO MD 100V SB			
					01.496	MILE MARKER 1.0			
					01.540 MD100V	EXECUTIVE PARK DR			
					01.540	STRUC #13147			
					01.550	EXIT #1B			
					01.690 RP100- 7	RAMP 7 FR MD 100 WB TO MD 100V SB			
					01.800	CROSSOVER			
					01.980 RP100- 6	RAMP 6 FR MD 100 EB TO CENTRE PARK DR			
					01.990	EXIT #1C			
					02.010 RP100- 5	RAMP 5 FR CENTRE PARK DR TO MD 100 EB			
					02.100 RP100- 8	RAMP 8 FR MD 104 SB TO MD 100 WB			
					02.350 RP100- 6	RAMP 6 FR MD 100 EB TO MD 108 SB			
					02.440 RP100- 5	RAMP 5 FR MD 108 SB TO MD 100 EB			
					02.450				89,290
					02.450 MD104	WATERLOO RD			
					02.450	STRUC #13148			
					02.450	EXIT #2			
					02.490	MILE MARKER 2.0			
					02.680 RP100- 2	RAMP 2 FR MD 100 WB TO MD 104 NB			
					03.270	BEGIN BRIDGE			
					03.280	STRUC #13130 BRANCH OF DEEP RUN			
					03.290	END BRIDGE			
					03.390	CROSSOVER			
					03.420 RP100- 6	RAMP 6 FR MD 100 EB TO MD 100W SB			
					03.460 RP100- 8	RAMP 8 FR MD 100W SB TO MD 100 WB			
					03.540	DRAINAGE STRUC #13041X0			
					03.640	BEGIN BRIDGE			
					03.650				84,320
					03.650 MD100W	SNOWDEN RIVER PKWY			
					03.650	STRUC #13144			

\*A,B = UNIMPROVED; C = GRADED & DRAINED; D,E = SOIL,GRAVEL,STONE; F,G = LOW TYPE BITUMINOUS  
H,I = HIGH TYPE BITUMINOUS; J = CONCRETE; K= BRICK; L = BLOCK

STATE HIGHWAY LOCATION REFERENCE

COUNTY: HOWARD

DISTRICT: 7

DATE: 12/31/10

ROUTE NUMBER: MD 100 CONTINUED

INVENTORY DIRECTION: EAST

ROUTE NAME: NO NAME

STATE SYSTEM	FUNCTIONAL CLASS	MEDIAN TYPE	ACCESS CONTROL	NHS	MILEPOINT	MILEPOINT DESCRIPTION	MARKED LANES	SURFACE WIDTH/TYPE*	AADT
STATE PRIMARY	R URB FRWY EXPWY	POSITIVE BARRIER	FULL	NHS	03.650	EXIT #3	6	72I	84,320
					03.660	END BRIDGE			
					03.810 RP100- 5	RAMP 5 FR MD 100W SB TO MD 100 EB			
					03.880 RP100- 2	RAMP 2 FR MD 100 WB TO MD 100W NB			
					03.880	BEGIN BRIDGE			
					03.890 CO2190	OLD MONTGOMERY RD			
					03.890	STRUC #13145			
					03.910	END BRIDGE			
					04.170	DRAINAGE STRUC #13037X0			
					04.270 RP100- 8	RAMP 8 FR MD 103 SB TO MD 100 WB			
					04.290 RP100- 6	RAMP 6 FR MD 100 EB TO MD 103 SB			
					04.457	MILE MARKER 4.0			
					04.510				90,000
					04.510 MD103	MEADOWRIDGE RD			
					04.510	STRUC #13146			
					04.510	EXIT #4			
					04.630	BEGIN BRIDGE			
					04.640 RP100- 2	RAMP 2 FR MD 100 WB TO MD 103 NB			
					04.655	SMALL STRUC #13039R0			
					04.660 RP100- 5	RAMP 5 FR MD 103 SB TO MD 100 EB			
					04.670	DRAINAGE STRUC #13038X0			
					04.690	END BRIDGE			
					04.860	CROSSOVER			
					05.070		5	60I	
					05.250		4	48I	
					05.340 RP 95- 6	RAMP 6 FR MD 100 EB TO RAMP 7 (TO IS 95)			
					05.340 RP 95- 8	RAMP 8 FR IS 95 SB TO MD 100 WB			
					05.458	MILE MARKER 5.0			
					05.540	BEGIN BRIDGE			
					05.550 RP 95- 7	RAMP 7 FR MD 100 WB TO IS 95 SB			
					05.550	STRUC #13058			
					05.560	END BRIDGE			
					05.630 RP 95- 5	RAMP 5 FR IS 95 SB TO MD 100 EB			
					05.650	BEGIN BRIDGE			

\*A,B = UNIMPROVED; C = GRADED & DRAINED; D,E = SOIL,GRAVEL,STONE; F,G = LOW TYPE BITUMINOUS  
H,I = HIGH TYPE BITUMINOUS; J = CONCRETE; K= BRICK; L = BLOCK

STATE HIGHWAY LOCATION REFERENCE

COUNTY: HOWARD  
DISTRICT: 7  
DATE: 12/31/10

ROUTE NUMBER: MD 100 CONTINUED  
INVENTORY DIRECTION: EAST  
ROUTE NAME: NO NAME

STATE SYSTEM	FUNCTIONAL CLASS	MEDIAN TYPE	ACCESS CONTROL	NHS	MILEPOINT	MILEPOINT DESCRIPTION	MARKED LANES	SURFACE WIDTH/TYPE*	AADT
STATE PRIMARY	R URB FRWY EXPWY	POSITIVE BARRIER	FULL	NHS	05.680		4	48I	96,490
					05.680	IS 95 NO NAME			
					05.680	RP 95- 5 RAMP 5 FR IS 95 SB TO MD 100 EB			
					05.680	STRUC #13049			
					05.680	EXIT #43			
					05.710	END BRIDGE			
		UNPROTECTED			05.740				
					05.740	RP 95- 3 RAMP 3 FR MD 100 EB TO IS 95 NB			
					05.740	RP 95- 1 RAMP 1 FR IS 95 NB TO MD 100 WB			
					05.980	RP 95- 7 RAMP 7 FR MD 100 WB TO IS 95 SB			
					06.060		6	72I	
					06.060	RP 95- 4 RAMP 4 FR IS 95 NB TO MD 100 EB			
					06.260	RP100- 6 RAMP 6 FR MD 100 EB TO US 1 SB			
					06.320		5	60I	
					06.320	RP100- 8 RAMP 8 FR US 1 SB TO MD 100 WB			
		POSITIVE BARRIER			06.470		4	48I	89,530
					06.470	US 1 WASHINGTON BLVD			
					06.470	STRUC #13118			
					06.470	EXIT #6			
					06.510	RP100- 3 RAMP 3 FR MD 100 EB TO US 1 NB			
					06.510	RP100- 1 RAMP 1 FR US 1 NB TO MD 100 WB			
					06.750	RP100- 4 RAMP 4 FR US 1 NB TO MD 100 EB			
					06.790	RP100- 2 RAMP 2 FR MD 100 WB TO US 1 NB			
					06.950	RP100- 6 RAMP 6 FR MD 100 EB TO MD 100L SB			
					06.980	RP100- 8 RAMP 8 FR MD 100L SB TO MD 100 WB			
					07.110	BEGIN BRIDGE			
					07.120	MD100L DORSEY MARC STATION ACCESS RD			
					07.120	STRUC #13150			
					07.120	EXIT #7			
					07.130	END BRIDGE			
					07.240	RP100- 4 RAMP 4 FR MD 100L NB TO MD 100 EB			
					07.240	RP100- 2 RAMP 2 FR MD 100 WB TO MD 100L NB			
					07.250	BEGIN BRIDGE			
					07.264	R/R CROSSING			
					07.270	STRUC #13149 MARC R/R			

\*A,B = UNIMPROVED; C = GRADED & DRAINED; D,E = SOIL,GRAVEL,STONE; F,G = LOW TYPE BITUMINOUS  
H,I = HIGH TYPE BITUMINOUS; J = CONCRETE; K= BRICK; L = BLOCK

STATE HIGHWAY LOCATION REFERENCE

COUNTY: HOWARD  
DISTRICT: 7  
DATE: 12/31/10

**ROUTE NUMBER: MD 100 CONTINUED**

INVENTORY DIRECTION: EAST

ROUTE NAME: NO NAME

STATE SYSTEM	FUNCTIONAL CLASS	MEDIAN TYPE	ACCESS CONTROL	NHS	MILEPOINT	MILEPOINT DESCRIPTION	MARKED LANES	SURFACE WIDTH/TYPE*	AADT
STATE PRIMARY	R URB FRWY EXPWY	POSITIVE BARRIER	FULL	NHS	07.280 OP1051	O'CONNOR DR	4	48I	89,530
					07.300	END BRIDGE			
					07.400	BEGIN BRIDGE			
					07.510	STRUC #2178 DEEP RUN			
					07.510	ANNE ARUNDEL CO/L			

**ROUTE NUMBER: MD 100J**

INVENTORY DIRECTION: SOUTH

ROUTE NAME: LONG GATE PKWY

STATE SYSTEM	FUNCTIONAL CLASS	MEDIAN TYPE	ACCESS CONTROL	NHS	MILEPOINT	MILEPOINT DESCRIPTION	MARKED LANES	SURFACE WIDTH/TYPE*	AADT
STATE SECONDARY	R URB MINOR ART	CURBED	NONE	NOT NHS	00.190		4	48I	18,342
					00.190 CO2650	LONG GATE PKWY (BACK)			
					00.270		3	36I	
					00.270 RP100- 2	RAMP 2 FR MD 100 WB TO MD 100J NB			
					00.280 RP100- 7	RAMP 7 FR RAMP 2 (FR MD 100) TO MD 100J			
					00.280	DIRECTIONAL CROSSOVER			
					00.300	BEGIN BRIDGE			
	URB LOCAL				00.320				
					00.320 MD100	NO NAME			
					00.320	STRUC #13138			
					00.340		4	48I	
					00.340	END BRIDGE			
					00.400 RP100- 3	RAMP 3 FR MD 100 EB TO MD 100J NB			
					00.430 RP100- 6	RAMP 6 FR RAMP 3(FR MD100) TO MD 100J SB			
					00.430 RP100- 5	RAMP 5 FR MD 100J SB TO MD 100 EB			
					00.430 CO3233	MEADOWBROOK LA			
					00.430	EXIT FR PARK & RIDE (AHEAD)			

**ROUTE NUMBER: MD 100L**

INVENTORY DIRECTION: NORTH

ROUTE NAME: DORSEY MARC STATION ACCESS RD

STATE SYSTEM	FUNCTIONAL CLASS	MEDIAN TYPE	ACCESS CONTROL	NHS	MILEPOINT	MILEPOINT DESCRIPTION	MARKED LANES	SURFACE WIDTH/TYPE*	AADT
--------------	------------------	-------------	----------------	-----	-----------	-----------------------	--------------	---------------------	------

\*A,B = UNIMPROVED; C = GRADED & DRAINED; D,E = SOIL, GRAVEL, STONE; F,G = LOW TYPE BITUMINOUS  
H,I = HIGH TYPE BITUMINOUS; J = CONCRETE; K = BRICK; L = BLOCK

STATE HIGHWAY LOCATION REFERENCE

COUNTY: HOWARD  
DISTRICT: 7  
DATE: 12/31/10

**ROUTE NUMBER: MD 100L CONTINUED**

INVENTORY DIRECTION: NORTH

ROUTE NAME: DORSEY MARC STATION ACCESS RD

STATE SYSTEM	FUNCTIONAL CLASS	MEDIAN TYPE	ACCESS CONTROL	NHS	MILEPOINT	MILEPOINT DESCRIPTION	MARKED LANES	SURFACE WIDTH/TYPE*	AADT
STATE SECONDARY	R URB LOCAL	NONE (UNDIV)	NONE	NOT NHS	00.000		2	24I	99
					00.000	ENT TO DORSEY MARC STATION			
					00.010 RP100- 4	RAMP 4 FR MD 100L NB TO MD 100 EB			
					00.010 RP100- 6	RAMP 6 FR MD 100 EB TO MD 100L SB			
					00.010	STOP SIGN			
					00.040 MD100	NO NAME			
					00.040	STRUC #13150			
					00.040	EXIT #7			
					00.060 RP100- 2	RAMP 2 FR MD 100 WB TO MD 100L NB			
					00.060 RP100- 8	RAMP 8 FR MD 100L SB TO MD 100 WB			
					00.060	STOP SIGN			

**ROUTE NUMBER: MD 100M**

INVENTORY DIRECTION: NORTH

ROUTE NAME: COCA COLA DR

STATE SYSTEM	FUNCTIONAL CLASS	MEDIAN TYPE	ACCESS CONTROL	NHS	MILEPOINT	MILEPOINT DESCRIPTION	MARKED LANES	SURFACE WIDTH/TYPE*	AADT
STATE SECONDARY	R URB LOCAL	NONE (UNDIV)	NONE	NOT NHS	00.000		4	48J	9,784
					00.000	ANNE ARUNDEL CO/L			
					00.000	STRUC #2170 DEEP RUN			
					00.030		4	48I	
					00.030	END BRIDGE			
					00.040	R/R MARC #155014M			
					00.060	STRUC #1315100 TRIB OF DEEP RUN			
		PAINTED			00.090				
					00.110		3	36I	
					00.140 CO2506	PARK CIR DR			
					00.140	TRAFFIC SIGNAL			
					00.140 CO3470	COCA COLA DR (AHEAD)			

**ROUTE NUMBER: MD 100V**

INVENTORY DIRECTION: WEST

ROUTE NAME: EXECUTIVE PARK DR

STATE SYSTEM	FUNCTIONAL CLASS	MEDIAN TYPE	ACCESS CONTROL	NHS	MILEPOINT	MILEPOINT DESCRIPTION	MARKED LANES	SURFACE WIDTH/TYPE*	AADT
--------------	------------------	-------------	----------------	-----	-----------	-----------------------	--------------	---------------------	------

\*A,B = UNIMPROVED; C = GRADED & DRAINED; D,E = SOIL, GRAVEL, STONE; F,G = LOW TYPE BITUMINOUS  
H,I = HIGH TYPE BITUMINOUS; J = CONCRETE; K = BRICK; L = BLOCK



STATE HIGHWAY LOCATION REFERENCE

COUNTY: HOWARD

DISTRICT: 7

DATE: 12/31/10

**ROUTE NUMBER: MD 100V CONTINUED**

INVENTORY DIRECTION: WEST

ROUTE NAME: EXECUTIVE PARK DR

STATE SYSTEM	FUNCTIONAL CLASS	MEDIAN TYPE	ACCESS CONTROL	NHS	MILEPOINT	MILEPOINT DESCRIPTION	MARKED LANES	SURFACE WIDTH/TYPE*	AADT
STATE SECONDARY	R URB LOCAL	NONE (UNDIV)	PARTIAL	NOT NHS	00.000		2	24I	99
					00.000 RP100- 7	RAMP 7 FR MD 100 WB TO MD 100V SB			
					00.000 RP100- 8	RAMP 8 FR MD 100V NB TO MD 100 WB			
					00.000	STOP SIGN			
					00.020 MD100	NO NAME			
					00.020	STRUC #13147			
					00.040 RP100- 6	RAMP 6 FR MD 100 EB TO MD 100V SB			
					00.040 CO2194	EXECUTIVE PARK DR (AHEAD)			

**ROUTE NUMBER: MD 100W**

INVENTORY DIRECTION: NORTH

ROUTE NAME: SNOWDEN RIVER PKWY

STATE SYSTEM	FUNCTIONAL CLASS	MEDIAN TYPE	ACCESS CONTROL	NHS	MILEPOINT	MILEPOINT DESCRIPTION	MARKED LANES	SURFACE WIDTH/TYPE*	AADT
STATE SECONDARY	R URB MINOR ART	CURBED	NONE	NOT NHS	04.000		4	48I	28,972
					04.000 CO1140	SNOWDEN RIVER PKWY (BACK)			
					04.000 MD108	WATERLOO RD			
					04.000	TRAFFIC SIGNAL			
					04.020	SPUR FR MD 108			
					04.020	SPUR TO MD 108			
					04.040		3	36I	
					04.080		2	24I	
					04.080 RP100- 5	RAMP 5 FR MD 100W SB TO MD 100 EB			
					04.150 RP100- 6	RAMP 6 FR MD 100 EB TO MD 100W SB			
		NONE (UNDIV)			04.180				
					04.240 MD100	NO NAME			
					04.240	STRUC #13144			
					04.240	EXIT #3			
		ROUNDAABOUT			04.270		2	28I	
					04.270	BEGIN ROUNDAABOUT			
					04.280 RP100- 2	RAMP 2 FR MD 100 WB TO MD 100W NB			
					04.280 RP100- 8	RAMP 8 FR MD 100W SB TO MD 100 WB			
					04.280	ROUNDAABOUT			
					04.280	TRAFFIC SIGNAL			
					04.290	END ROUNDAABOUT			

\*A,B = UNIMPROVED; C = GRADED & DRAINED; D,E = SOIL, GRAVEL, STONE; F,G = LOW TYPE BITUMINOUS  
H,I = HIGH TYPE BITUMINOUS; J = CONCRETE; K = BRICK; L = BLOCK

STATE HIGHWAY LOCATION REFERENCE

COUNTY: HOWARD  
DISTRICT: 7  
DATE: 12/31/10

**ROUTE NUMBER:** MD 100X  
**INVENTORY DIRECTION:** NORTH  
**ROUTE NAME:** NO NAME

STATE SYSTEM	FUNCTIONAL CLASS	MEDIAN TYPE	ACCESS CONTROL	NHS	MILEPOINT	MILEPOINT DESCRIPTION	MARKED LANES	SURFACE WIDTH/TYPE*	AADT
STATE SECONDARY	R URB LOCAL	NONE (UNDIV)	NONE	NOT NHS	00.000		2	28I	49
					00.000	TRAFFIC SIGNAL			
					00.000	CO1126 AMBERTON DR (BACK)			
					00.000	US 1 WASHINGTON BLVD			
					00.060		2	18I	
					00.095	PVT DRIVE (AHEAD)			

**ROUTE NUMBER:** MD 103  
**INVENTORY DIRECTION:** NORTH  
**ROUTE NAME:** DORSEY RD

STATE SYSTEM	FUNCTIONAL CLASS	MEDIAN TYPE	ACCESS CONTROL	NHS	MILEPOINT	MILEPOINT DESCRIPTION	MARKED LANES	SURFACE WIDTH/TYPE*	AADT
STATE SECONDARY	R URB COLL	NONE (UNDIV)	NONE	NOT NHS	00.000		2	30I	8,242
					00.000	ANNE ARUNDEL CO/L			
					00.000	R/R #CSX 140 885 B			
					00.040		2	24I	
					00.060	STATION HOUSE RD			
					00.090	CO142 OLD DORSEY RD			
					00.090	SPEED LIMIT 40 MPH			
					00.130	CO139 CEDAR AVE			
					00.160	DORSEY EMMANUEL UNITED METHODIST CHURCH			
					00.200	CO138 LENNOX AVE			
					00.270	CO443 MAGNOLIA AVE			
					00.280	STRUC #13041 DEEP RUN			
		PAINTED			00.467				
		NONE (UNDIV)		NHS	00.510				
					00.510	CO2292 DOUGLAS LEGUM DR			
		PAINTED			00.554				
					00.554	CO3349 SCARLET OAK DR			
		NONE (UNDIV)			00.622				
		PAINTED			00.685		2	26I	
		NONE (UNDIV)			00.730		2	24I	
					00.730	MD176C BINDER LA			

\*A,B = UNIMPROVED; C = GRADED & DRAINED; D,E = SOIL, GRAVEL, STONE; F,G = LOW TYPE BITUMINOUS  
H,I = HIGH TYPE BITUMINOUS; J = CONCRETE; K = BRICK; L = BLOCK

STATE HIGHWAY LOCATION REFERENCE

COUNTY: HOWARD  
DISTRICT: 7  
DATE: 12/31/10

ROUTE NUMBER: MD 103 CONTINUED

INVENTORY DIRECTION: NORTH

ROUTE NAME: DORSEY RD

STATE SYSTEM	FUNCTIONAL CLASS	MEDIAN TYPE	ACCESS CONTROL	NHS	MILEPOINT	MILEPOINT DESCRIPTION	MARKED LANES	SURFACE WIDTH/TYPE*	AADT
STATE SECONDARY	R URB COLL	PAINTED	NONE	NHS	00.741		2	27I	8,242
		NONE (UNDIV)			00.785		2	30I	
					00.844		2	24I	
		PAINTED			00.905				
		NONE (UNDIV)			00.932		4	48I	
					01.030	CO2885 DORSEY RUN RD			
					01.070		3	36I	
	URB MINOR ART			NOT NHS	01.170		2	20I	8,252
NAME: MEADOWRIDGE RD					01.170	US 1 WASHINGTON BLVD			
					01.170	TRAFFIC SIGNAL			
					01.200		3	32I	
					01.250		3	36I	
					01.250	CO496 ROOSEVELT BLVD			
		PAINTED			01.410				
		NONE (UNDIV)			01.485				
		PAINTED			01.550		2	24I	
					01.550	CO2549 BUSINESS PKWY			
		NONE (UNDIV)			01.645				
					01.670		2	20I	
					01.798		2	24I	
		PAINTED			01.830				
					01.831	SPUR TO KANE WAY			
					01.840	KANE WAY			
					01.860	SPUR FR KANE WAY			
		NONE (UNDIV)			01.880				
					01.880	IS 95 NO NAME			
					01.880	STRUC #13050			
					01.930	CO2806 HUNTSIRE DR			
		PAINTED			01.940		2	20I	
					02.000		3	32I	
		NONE (UNDIV)			02.013		2	20I	
					02.110	CO2807 OLD ROCKRIDGE DR			
					02.190	CO134 MAYFIELD AVE			
					02.370	CO2122 WIMBLETON CT			

\*A,B = UNIMPROVED; C = GRADED & DRAINED; D,E = SOIL, GRAVEL, STONE; F,G = LOW TYPE BITUMINOUS  
H,I = HIGH TYPE BITUMINOUS; J = CONCRETE; K = BRICK; L = BLOCK

STATE HIGHWAY LOCATION REFERENCE

COUNTY: HOWARD  
DISTRICT: 7  
DATE: 12/31/10

ROUTE NUMBER: MD 103 CONTINUED  
INVENTORY DIRECTION: NORTH  
ROUTE NAME: MEADOWRIDGE RD

STATE SYSTEM	FUNCTIONAL CLASS	MEDIAN TYPE	ACCESS CONTROL	NHS	MILEPOINT	MILEPOINT DESCRIPTION	MARKED LANES	SURFACE WIDTH/TYPE*	AADT
STATE SECONDARY	R URB MINOR ART	NONE (UNDIV)	NONE	NOT NHS	02.497	DRAINAGE STRUC #13071X0	2	20I	8,252
		PAINTED			02.520		2	24I	
		NONE (UNDIV)			02.540				
					02.590	CO2586 WESLEY LA			
					02.590	CO1791 OLD STOCKBRIDGE DR			
					02.664		2	20I	
		PAINTED			03.030		2	26I	
		NONE (UNDIV)			03.074		2	24I	
					03.074	CO2586 WESLEY LA			
					03.097		2	26I	
		PAINTED			03.110				
					03.120		2	24I	
		NONE (UNDIV)			03.150				
					03.150	RP100- 6 RAMP 6 FR MD 100 EB TO MD 103 SB			
					03.150	RP100- 5 RAMP 5 FR MD 103 SB TO MD 100 EB			
		ROUNDAABOUT			03.170		2	32I	
					03.170	BEGIN ROUNDAABOUT			
					03.180	RP100- 4 RAMP 4 FR MD 103 TO RAMP 5 (TO MD 100)			
					03.180	RP100- 3 RAMP 3 FR RAMP 6 (FR MD 100) TO MD 103			
					03.180	ROUNDAABOUT			
		NONE (UNDIV)			03.200		2	26J	
					03.200	END ROUNDAABOUT			
					03.210	BEGIN BRIDGE			
					03.230				12,992
					03.230	MD100 NO NAME			
					03.230	STRUC #13146			
					03.250	END BRIDGE			
		ROUNDAABOUT			03.260		2	32I	
					03.260	BEGIN ROUNDAABOUT			
					03.270	RP100- 1 RAMP 1 FR MD 103 TO RAMP 8 (TO MD 100)			
					03.270	RP100- 7 RAMP 7 FR RAMP 2 (FR MD 100) TO MD 103			
					03.270	ROUNDAABOUT			
		NONE (UNDIV)			03.280		2	20I	

\*A,B = UNIMPROVED; C = GRADED & DRAINED; D,E = SOIL, GRAVEL, STONE; F,G = LOW TYPE BITUMINOUS  
H,I = HIGH TYPE BITUMINOUS; J = CONCRETE; K = BRICK; L = BLOCK

STATE HIGHWAY LOCATION REFERENCE

COUNTY: HOWARD

DISTRICT: 7

DATE: 12/31/10

ROUTE NUMBER: MD 103 CONTINUED

INVENTORY DIRECTION: NORTH

ROUTE NAME: MEADOWRIDGE RD

STATE SYSTEM	FUNCTIONAL CLASS	MEDIAN TYPE	ACCESS CONTROL	NHS	MILEPOINT	MILEPOINT DESCRIPTION	MARKED LANES	SURFACE WIDTH/TYPE*	AADT
STATE SECONDARY	R URB MINOR ART	NONE (UNDIV)	NONE	NOT NHS	03.280	END ROUNDABOUT	2	20I	12,992
					03.300 RP100- 2	RAMP 2 FR MD 100 WB TO MD 103 NB			
					03.300 RP100- 8	RAMP 8 FR MD 103 SB TO MD 100 WB			
					03.340		2	30I	
					03.373		2	20I	
		PAINTED			03.383		2	24I	
		NONE (UNDIV)			03.420				
					03.435	SPUR TO/FR BRIARGLEN DR			
		PAINTED			03.498				
		NONE (UNDIV)			03.540				
					03.560		3	36I	
					03.620		2	24I	
NAME: MONTGOMERY RD					03.620 CO136	MONTGOMERY RD			
					03.620 CO2483	BRIGHTFIELD RD			
					03.620	TRAFFIC SIGNAL			
					03.630	SPUR FR MONTGOMERY RD			
		PAINTED			03.695		3	44I	
		NONE (UNDIV)			03.750		2	24I	
					03.750 CO2190	OLD MONTGOMERY RD			
					03.980 CO1958	HUNTING HORN DR			
					03.980 CO2360	ROCKBURN DR			
					04.200 CO189	KERGER RD			
					04.310		2	26I	
					04.320		2	24I	
					04.350	CHAPEL MANOR LA			
					04.390 CO1958	HUNTING HORN DR			
					04.390 CO3036	LYNN LA			
		PAINTED			04.515				
		NONE (UNDIV)			04.600				
					04.640 CO273	ILCHESTER RD			
					04.640 CO2711	RISING SUN LA			
					04.640	TRAFFIC SIGNAL			
		PAINTED			04.680		2	26I	
		NONE (UNDIV)			04.720		2	24I	

\*A,B = UNIMPROVED; C = GRADED & DRAINED; D,E = SOIL, GRAVEL, STONE; F,G = LOW TYPE BITUMINOUS  
H,I = HIGH TYPE BITUMINOUS; J = CONCRETE; K = BRICK; L = BLOCK

STATE HIGHWAY LOCATION REFERENCE

COUNTY: HOWARD  
DISTRICT: 7  
DATE: 12/31/10

ROUTE NUMBER: MD 103 CONTINUED

INVENTORY DIRECTION: NORTH

ROUTE NAME: MONTGOMERY RD

STATE SYSTEM	FUNCTIONAL CLASS	MEDIAN TYPE	ACCESS CONTROL	NHS	MILEPOINT	MILEPOINT DESCRIPTION	MARKED LANES	SURFACE WIDTH/TYPE*	AADT
STATE SECONDARY	R URB MINOR ART	NONE (UNDIV)	NONE	NOT NHS	04.720 CO162	BONNIE BRANCH RD	2	24I	12,992
		PAINTED			04.750				
		NONE (UNDIV)			04.767				
					04.882 CO3341	WOOD POINT PL			
					04.960 CO1956	STONE HILL DR			
					04.960 CO2803	CRYSTAL SPRINGS DR			
					05.020 CO389	ORCHARD DR			
					05.107	KYLEMORE WAY			
		PAINTED			05.130				
		NONE (UNDIV)			05.170				
					05.170 CO391	WORTHINGTON WAY			
		PAINTED			05.210				
		NONE (UNDIV)			05.250				
					05.400	SPUR FR MD 104			28,660
					05.420				
					05.420 MD104	WATERLOO RD			
					05.420 CO284	SOUTH HAVEN DR			
					05.420	TRAFFIC SIGNAL			
					05.440	SPUR TO MD 104			
					05.458		3	36I	
					05.490		3	48I	
					05.490 MD103C	NO NAME			
		PAINTED			05.530		3	39I	
		NONE (UNDIV)			05.543		3	36I	
					05.560		2	24I	
					05.570 CO247	HALE HAVEN DR			
		PAINTED			05.600				
		NONE (UNDIV)			05.680				
					05.680 CO3570	BAUGHER FARM RD			
		PAINTED			05.730				
					05.730 CO280	AVOCA AVE			
		NONE (UNDIV)			05.770				
		PAINTED			05.810				
					05.810 CO1844	RED HILL WAY			
		NONE (UNDIV)			05.860				

\*A,B = UNIMPROVED; C = GRADED & DRAINED; D,E = SOIL, GRAVEL, STONE; F,G = LOW TYPE BITUMINOUS  
H,I = HIGH TYPE BITUMINOUS; J = CONCRETE; K = BRICK; L = BLOCK

STATE HIGHWAY LOCATION REFERENCE

COUNTY: HOWARD  
DISTRICT: 7  
DATE: 12/31/10

ROUTE NUMBER: MD 103 CONTINUED

INVENTORY DIRECTION: NORTH

ROUTE NAME: MONTGOMERY RD

STATE SYSTEM	FUNCTIONAL CLASS	MEDIAN TYPE	ACCESS CONTROL	NHS	MILEPOINT	MILEPOINT DESCRIPTION	MARKED LANES	SURFACE WIDTH/TYPE*	AADT
STATE SECONDARY	R URB MINOR ART	NONE (UNDIV)	NONE	NOT NHS	05.920 CO1845	BRAMPTON PKWY	2	24I	28,660
					05.920 OP1171	NEW CUT RD			
					05.920	TRAFFIC SIGNAL			
		PAINTED			06.020				
					06.020 CO2967	CHATSWORTH WAY			
		NONE (UNDIV)			06.090				
					06.240 CO305	STONECREST DR			
					06.240 CO2118	WHEATFIELD WAY			
					06.240	TRAFFIC SIGNAL			
		CENTER TLA (UNDIV)			06.330				
					06.589	ELLCOTT MILLS MIDDLE SCHOOL			
		NONE (UNDIV)			06.710		3	36I	
		CENTER TLA (UNDIV)			06.760				
					06.760 CO2650	LONG GATE PKWY			
					06.760	TRAFFIC SIGNAL			
					06.765	VETERANS ELEMENTARY SCHOOL			
					06.780	SPUR TO LONG GATE PKWY			
					06.850		4	48I	
		NONE (UNDIV)			06.970				
		PAINTED			06.980				
					06.980	ENT TO LONG GATE SHOPPING CENTER			
					06.980	TRAFFIC SIGNAL			
					07.010	SPUR TO SHOPPING CENTER			
					07.030	BETHEL BAPTIST CHURCH			
		NONE (UNDIV)			07.095				
					07.095	SCOTTSMANS RD			
		PAINTED			07.130		3	36I	
					07.150	MD ARMY NATIONAL GUARD ARMORY			
		NONE (UNDIV)			07.160				
					07.240				26,092
					07.240 CO1821	OLD COLUMBIA PIKE			
					07.240	TRAFFIC SIGNAL			
					07.260 RP 29- 2	RAMP 2 FR MD 103 WB TO US 29 NB			
					07.280 RP 29- 3	RAMP 3 FR MD 103 EB TO RAMP 2 (TO US 29)			

\*A,B = UNIMPROVED; C = GRADED & DRAINED; D,E = SOIL, GRAVEL, STONE; F,G = LOW TYPE BITUMINOUS  
H,I = HIGH TYPE BITUMINOUS; J = CONCRETE; K = BRICK; L = BLOCK

STATE HIGHWAY LOCATION REFERENCE

COUNTY: HOWARD  
DISTRICT: 7  
DATE: 12/31/10

**ROUTE NUMBER: MD 103 CONTINUED**

INVENTORY DIRECTION: NORTH

ROUTE NAME: MONTGOMERY RD

STATE SYSTEM	FUNCTIONAL CLASS	MEDIAN TYPE	ACCESS CONTROL	NHS	MILEPOINT	MILEPOINT DESCRIPTION	MARKED LANES	SURFACE WIDTH/TYPER*	AADT
STATE SECONDARY	R URB MINOR ART	NONE (UNDIV)	NONE	NOT NHS	07.290	BEGIN BRIDGE	3	36I	26,092
	URB COLL				07.310				12,232
NAME: ST JOHNS LA					07.310 US 29	COLUMBIA PIKE			
					07.310	STRUC #13122			
					07.340	END BRIDGE			
		PAINTED			07.370				
					07.370 RP 29- 8	RAMP 8 FR US 29 SB TO MD 103 WB			
					07.370 RP 29- 7	RAMP 7 FR MD 103 WB TO US 29 SB			
					07.370	TRAFFIC SIGNAL			
					07.390 RP 29- 6	RAMP 6 FR MD 103 EB TO RAMP 7 (TO US 29)			
					07.410		2	30I	
		NONE (UNDIV)			07.440		2	22I	
					07.440 CO253	HIGH POINT RD			
					07.460 CO272	ST JOHNS LA (AHEAD)			

**ROUTE NUMBER: MD 103A**

INVENTORY DIRECTION: NORTH

ROUTE NAME: MONTGOMERY RD

STATE SYSTEM	FUNCTIONAL CLASS	MEDIAN TYPE	ACCESS CONTROL	NHS	MILEPOINT	MILEPOINT DESCRIPTION	MARKED LANES	SURFACE WIDTH/TYPER*	AADT
STATE SECONDARY	R URB LOCAL	NONE (UNDIV)	NONE	NOT NHS	00.000		2	20I	4,252
					00.000 CO1732	OLD WASHINGTON RD			
					00.000	STOP SIGN			
					00.110 US 1	WASHINGTON BLVD			
					00.110 CO136	MONTGOMERY RD (AHEAD)			
					00.110	TRAFFIC SIGNAL			

**ROUTE NUMBER: MD 103C**

INVENTORY DIRECTION: EAST

ROUTE NAME: NO NAME

STATE SYSTEM	FUNCTIONAL CLASS	MEDIAN TYPE	ACCESS CONTROL	NHS	MILEPOINT	MILEPOINT DESCRIPTION	MARKED LANES	SURFACE WIDTH/TYPER*	AADT
STATE SECONDARY	R URB LOCAL	NONE (UNDIV)	NONE	NOT NHS	00.000		2	25I	0
					00.000 MD103	MONTGOMERY RD			
					00.000	STOP SIGN			

\*A,B = UNIMPROVED; C = GRADED & DRAINED; D,E = SOIL, GRAVEL, STONE; F,G = LOW TYPE BITUMINOUS  
H,I = HIGH TYPE BITUMINOUS; J = CONCRETE; K = BRICK; L = BLOCK



STATE HIGHWAY LOCATION REFERENCE

COUNTY: HOWARD  
DISTRICT: 7  
DATE: 12/31/10

**ROUTE NUMBER: MD 103C CONTINUED**

INVENTORY DIRECTION: EAST

ROUTE NAME: NO NAME

STATE SYSTEM	FUNCTIONAL CLASS	MEDIAN TYPE	ACCESS CONTROL	NHS	MILEPOINT	MILEPOINT DESCRIPTION	MARKED LANES	SURFACE WIDTH/TYPE*	AADT
STATE SECONDARY	R URB LOCAL	NONE (UNDIV)	NONE	NOT NHS	00.070		1	25I	0
					00.090 MD104	WATERLOO RD			
					00.090	STOP SIGN			

**ROUTE NUMBER: MD 104**

INVENTORY DIRECTION: NORTH

ROUTE NAME: WATERLOO RD

STATE SYSTEM	FUNCTIONAL CLASS	MEDIAN TYPE	ACCESS CONTROL	NHS	MILEPOINT	MILEPOINT DESCRIPTION	MARKED LANES	SURFACE WIDTH/TYPE*	AADT
STATE SECONDARY	R URB MINOR ART	PAINTED	NONE	NOT NHS	00.000		4	48I	12,471
					00.000 MD108	WATERLOO RD			
					00.000	TRAFFIC SIGNAL			
					00.020	SPUR TO MD 108			
		NONE (UNDIV)			00.080				
					00.090	BEGIN BRIDGE			
					00.120 MD100	NO NAME			
					00.120	STRUC #13148			
					00.140	END BRIDGE			
		ROUNDABOUT			00.150				
					00.150	BEGIN ROUNDABOUT			
					00.160 RP100- 2	RAMP 2 FR MD 100 WB TO MD 104 NB			
					00.160 RP100- 8	RAMP 8 FR MD 104 SB TO MD 100 WB			
					00.160	ROUNDABOUT			
		NONE (UNDIV)			00.180				
					00.180	END ROUNDABOUT			
					00.250		2	24I	
					00.250 CO348	ELKO DR			
					00.250 MD104A	OAK RUN WAY			
					00.270	SPEED LIMIT 45 MPH			
					00.330 CO440	GLENMAR RD			
					00.360	GLEN MAR UNITED METHODIST CHURCH			
		PAINTED			00.618				
		CENTER TLA (UNDIV)			00.665				
					00.700 CO439	SUNSET DR			
					00.700 CO2669	MORNINGSIDE LA			

\*A,B = UNIMPROVED; C = GRADED & DRAINED; D,E = SOIL, GRAVEL, STONE; F,G = LOW TYPE BITUMINOUS  
H,I = HIGH TYPE BITUMINOUS; J = CONCRETE; K = BRICK; L = BLOCK

STATE HIGHWAY LOCATION REFERENCE

COUNTY: HOWARD  
DISTRICT: 7  
DATE: 12/31/10

**ROUTE NUMBER: MD 104 CONTINUED**

INVENTORY DIRECTION: NORTH

ROUTE NAME: WATERLOO RD

STATE SYSTEM	FUNCTIONAL CLASS	MEDIAN TYPE	ACCESS CONTROL	NHS	MILEPOINT	MILEPOINT DESCRIPTION	MARKED LANES	SURFACE WIDTH/TYPE*	AADT
STATE SECONDARY	R URB MINOR ART	CENTER TLA (UNDIV)	NONE	NOT NHS	00.820 CO368	GROVE RD	2	24I	12,471
		PAINTED			00.930 OP 44	VOTTA'S WAY			
					00.981				
					00.981	WATER GROVE LA			
		NONE (UNDIV)			01.070		2	28I	
					01.100 MD103C	NO NAME			
					01.110		2	24I	
					01.110	SPUR TO MD 103			
					01.120	SPUR FR MD 103			
					01.140 MD103	MONTGOMERY RD			
					01.140 CO284	SOUTH HAVEN DR (AHEAD)			
					01.140	TRAFFIC SIGNAL			

**ROUTE NUMBER: MD 104A**

INVENTORY DIRECTION: NORTH

ROUTE NAME: OAK RUN WAY

STATE SYSTEM	FUNCTIONAL CLASS	MEDIAN TYPE	ACCESS CONTROL	NHS	MILEPOINT	MILEPOINT DESCRIPTION	MARKED LANES	SURFACE WIDTH/TYPE*	AADT
STATE SECONDARY	R URB LOCAL	NONE (UNDIV)	NONE	NOT NHS	00.000		2	36I	0
					00.000 CO348	ELKO DR (BACK)			
					00.000 MD104	WATERLOO RD			
					00.000	STOP SIGN			
					00.052	NO NAME			
					00.160 CO1559	OAK RUN WAY (AHEAD)			

**ROUTE NUMBER: MD 108**

INVENTORY DIRECTION: EAST

ROUTE NAME: CLARKSVILLE PIKE

STATE SYSTEM	FUNCTIONAL CLASS	MEDIAN TYPE	ACCESS CONTROL	NHS	MILEPOINT	MILEPOINT DESCRIPTION	MARKED LANES	SURFACE WIDTH/TYPE*	AADT
STATE SECONDARY	R RUR MINOR ART	NONE (UNDIV)	NONE	NOT NHS	00.000		2	20I	13,061
					00.000	MONTGOMERY CO/L			
					00.000	STRUC #15008 PATUXENT RIVER			
					00.070		2	22I	
					00.160 OP 10	WAINWRIGHT RD			

\*A,B = UNIMPROVED; C = GRADED & DRAINED; D,E = SOIL, GRAVEL, STONE; F,G = LOW TYPE BITUMINOUS  
H,I = HIGH TYPE BITUMINOUS; J = CONCRETE; K = BRICK; L = BLOCK

STATE HIGHWAY ADMINISTRATION OF MARYLAND  
HIGHWAY INFORMATION SERVICES DIVISION  
DATA SUPPORT GROUP

STATE HIGHWAY LOCATION REFERENCE

COUNTY: HOWARD  
DISTRICT: 7  
DATE: 12/31/10

ROUTE NUMBER: MD 108 CONTINUED

INVENTORY DIRECTION: EAST

ROUTE NAME: CLARKSVILLE PIKE

STATE SYSTEM	FUNCTIONAL CLASS	MEDIAN TYPE	ACCESS CONTROL	NHS	MILEPOINT	MILEPOINT DESCRIPTION	MARKED LANES	SURFACE WIDTH/TYPE*	AADT
STATE SECONDARY	R RUR MINOR ART	NONE (UNDIV)	NONE	NOT NHS	00.210		2	20I	13,061
					00.740		2	24I	
					00.770 CO1609	BRIARIDGE CT			
					00.840		2	22I	11,211
					00.840 CO 85	HALL SHOP RD			
					00.920 CO320	BROOKS RD			
					01.285	SPEED LIMIT 35 MPH			
					01.290		2	24I	
					01.290 CO831	BYEFIELD DR			
		PAINTED			01.320		2	20I	
					01.337		2	24I	
					01.390 CO2944	PATERNAL GIFT DR			
		NONE (UNDIV)			01.396				
		PAINTED			01.407		2	20I	
		NONE (UNDIV)			01.420		2	22I	
	URB OPA				01.530				14,731
					01.530 CO 57	HIGHLAND RD			
					01.530 MD216	SCAGGSVILLE RD			
					01.530	TRAFFIC SIGNAL			
					02.040	SPEED LIMIT 45 MPH			
					02.230	DRAINAGE STRUC #13087X0			
		PAINTED			02.570		2	24I	
		NONE (UNDIV)			02.654				
					02.700 CO3045	RICHARDSON FARM LA			
					02.700 CO3574	MACBETH FARM LA			
		PAINTED			02.747		2	22I	
		NONE (UNDIV)			02.820				
					02.890	STRUC #13097 BR MIDDLE PATUXENT RIVER			
					02.930 OP 11	NO NAME			
					03.320	SPEED LIMIT 35 MPH			
		PAINTED			03.350		2	24I	
		NONE (UNDIV)			03.420				
					03.440	SPUR TO GUILFORD RD			
					03.450				16,841

\*A,B = UNIMPROVED; C = GRADED & DRAINED; D,E = SOIL, GRAVEL, STONE; F,G = LOW TYPE BITUMINOUS  
H,I = HIGH TYPE BITUMINOUS; J = CONCRETE; K = BRICK; L = BLOCK

STATE HIGHWAY ADMINISTRATION OF MARYLAND  
HIGHWAY INFORMATION SERVICES DIVISION  
DATA SUPPORT GROUP

STATE HIGHWAY LOCATION REFERENCE

COUNTY: HOWARD

DISTRICT: 7

DATE: 12/31/10

ROUTE NUMBER: MD 108 CONTINUED

INVENTORY DIRECTION: EAST

ROUTE NAME: CLARKSVILLE PIKE

STATE SYSTEM	FUNCTIONAL CLASS	MEDIAN TYPE	ACCESS CONTROL	NHS	MILEPOINT	MILEPOINT DESCRIPTION	MARKED LANES	SURFACE WIDTH/TYPE*	AADT
STATE SECONDARY	R URB OPA	NONE (UNDIV)	NONE	NOT NHS	03.450 CO2964	GUILFORD RD	2	24I	16,841
					03.450	TRAFFIC SIGNAL			
					03.460	SPUR FR GUILFORD RD			
					03.510	ST LOUIS PARISH CHURCH			
		CENTER TLA (UNDIV)			03.520				
					03.540 CO217	WAKE FOREST RD			
					03.570		2	32I	
					03.580		2	24I	
		NONE (UNDIV)			03.620				
					03.650 CO558	TEN OAKS RD			
					03.650	TRAFFIC SIGNAL			
					03.690		4	48I	
					03.690 RP 32- 4	RAMP 4 FR MD 108 NB TO MD 32 EB			
					03.690 RP 32- 6	RAMP 6 FR MD 32 EB TO MD 108 SB			
					03.690	TRAFFIC SIGNAL			
					03.720	BEGIN BRIDGE			
	URB MINOR ART				03.740				19,991
					03.740 MD 32	SYKESVILLE RD			
					03.740	STRUC #13133			
					03.740	EXIT #20			
					03.760	END BRIDGE			
		PAINTED			03.780				
					03.780 RP 32- 2	RAMP 2 FR MD 32 WB TO MD 108 NB			
					03.780 RP 32- 8	RAMP 8 FR MD 108 SB TO MD 32 WB			
					03.780	TRAFFIC SIGNAL			
		CENTER TLA (UNDIV)			03.850				
					03.850 CO2744	AUTO DR			
					03.850 CO3046	SIGNAL BELL LA			
					03.850	TRAFFIC SIGNAL			
					03.980 CO2892	GREAT STAR DR			
					03.980	TRAFFIC SIGNAL			
					04.100	CLARKSVILLE SQUARE DR			
					04.140		3	36I	
		NONE (UNDIV)			04.220		2	24I	
					04.220 CO2567	LINDEN LINTHICUM LA			

\*A,B = UNIMPROVED; C = GRADED & DRAINED; D,E = SOIL, GRAVEL, STONE; F,G = LOW TYPE BITUMINOUS  
H,I = HIGH TYPE BITUMINOUS; J = CONCRETE; K = BRICK; L = BLOCK

STATE HIGHWAY LOCATION REFERENCE

COUNTY: HOWARD  
DISTRICT: 7  
DATE: 12/31/10

ROUTE NUMBER: MD 108 CONTINUED

INVENTORY DIRECTION: EAST

ROUTE NAME: CLARKSVILLE PIKE

STATE SYSTEM	FUNCTIONAL CLASS	MEDIAN TYPE	ACCESS CONTROL	NHS	MILEPOINT	MILEPOINT DESCRIPTION	MARKED LANES	SURFACE WIDTH/TYPE*	AADT
STATE SECONDARY	R URB MINOR ART	NONE (UNDIV) PAINTED	NONE	NOT NHS	04.300		2	22I	19,991
					04.490		2	24I	
					04.490 CO 80	SHEPPARD LA			
					04.545		2	26I	
					04.560		2	24I	
					04.560	SPUR TO RIVER HILL H.S. ENT			
		NONE (UNDIV)			04.570				
					04.570	ENT TO RIVER HILL HIGH SCHOOL			
		PAINTED			04.660				
					04.680	EXIT FR CLARKSVILLE ELEM SCHOOL			
					04.680	TRAFFIC SIGNAL			
		NONE (UNDIV)			04.720				
					04.730	CLARKSVILLE ELEMENTARY SCHOOL			
					04.800 CO2791	BROAD MEADOW LA			
					04.820	SPEED LIMIT 45 MPH			
		PAINTED			04.850				
		NONE (UNDIV)			04.891				
					04.910		2	22I	
		PAINTED			05.020		2	24I	
					05.020	DRAINAGE 48" CMP			
		NONE (UNDIV)			05.065				
					05.120 CO 84	TROTTER RD			
					05.120 CO2410	MEADOW VISTA WAY			
					05.212	NO NAME			
					05.300		2	22I	
					05.330 CO2140	LINDEN CHAPEL RD			
					05.550 CO1641	MIDDLE PATUXENT CT			
					05.620 CO1945	BRAGDON WOOD			
					05.750	BEGIN BRIDGE			
					05.760	STRUC #13017 MIDDLE PATUXENT RIVER			
					05.770	END BRIDGE			
		PAINTED			06.150		2	24I	
		NONE (UNDIV)			06.217				
					06.250 CO2794	MANORSTONE LA			
					06.250	VALLEY VIEW OVERLOOK			

\*A,B = UNIMPROVED; C = GRADED & DRAINED; D,E = SOIL, GRAVEL, STONE; F,G = LOW TYPE BITUMINOUS  
H,I = HIGH TYPE BITUMINOUS; J = CONCRETE; K = BRICK; L = BLOCK

STATE HIGHWAY ADMINISTRATION OF MARYLAND  
HIGHWAY INFORMATION SERVICES DIVISION  
DATA SUPPORT GROUP

STATE HIGHWAY LOCATION REFERENCE

COUNTY: HOWARD  
DISTRICT: 7  
DATE: 12/31/10

ROUTE NUMBER: MD 108 CONTINUED

INVENTORY DIRECTION: EAST

ROUTE NAME: CLARKSVILLE PIKE

STATE SYSTEM	FUNCTIONAL CLASS	MEDIAN TYPE	ACCESS CONTROL	NHS	MILEPOINT	MILEPOINT DESCRIPTION	MARKED LANES	SURFACE WIDTH/TYPER*	AADT
STATE SECONDARY	R URB MINOR ART	PAINTED	NONE	NOT NHS	06.290		2	24I	19,991
		NONE (UNDIV)			06.410		2	22I	
		PAINTED			06.410 CO3058	JERICHO RD			
		NONE (UNDIV)			06.443				
		PAINTED			06.560				
		NONE (UNDIV)			06.560 CO2571	RIDERMARK ROW			
		PAINTED			06.596				
		NONE (UNDIV)			06.670				
		PAINTED			06.710		2	20I	
		NONE (UNDIV)			06.760		2	24I	
					06.800		2	22I	36,381
					06.800 CO744	HARPERS FARM RD			
					06.800 CO1065	HOMEWOOD RD			
					06.800	TRAFFIC SIGNAL			
		PAINTED			06.850				
		NONE (UNDIV)			06.900				
					07.000 CO1906	GAITHER FARM RD			
					07.000	GAITHER HUNT LA			
					07.200		2	20I	
					07.240 CO915	CEDAR LA			
					07.240	HOWARD CO DEPT. OF ED.			
		PAINTED			07.273		2	23I	
		NONE (UNDIV)			07.298		2	20I	
					07.420		2	22I	
					07.460 CO 73	MANOR LA			
					07.460 CO2137	BEECH CREEK DR			
					07.560 CO2638	COTTONWOOD WAY			
					07.620		2	20I	
					07.780 CO517	ELIOTS OAK RD			
					08.010		2	24I	
					08.030		2	20I	
					08.460 CO1064	BEAVERBROOK RD			
					08.460 CO 75	CENTENNIAL LA			
					08.460	TRAFFIC SIGNAL			
					08.910		2	24I	

\*A,B = UNIMPROVED; C = GRADED & DRAINED; D,E = SOIL, GRAVEL, STONE; F,G = LOW TYPE BITUMINOUS  
H,I = HIGH TYPE BITUMINOUS; J = CONCRETE; K = BRICK; L = BLOCK

STATE HIGHWAY LOCATION REFERENCE

COUNTY: HOWARD  
DISTRICT: 7  
DATE: 12/31/10

ROUTE NUMBER: MD 108 CONTINUED

INVENTORY DIRECTION: EAST

ROUTE NAME: CLARKSVILLE PIKE

STATE SYSTEM	FUNCTIONAL CLASS	MEDIAN TYPE	ACCESS CONTROL	NHS	MILEPOINT	MILEPOINT DESCRIPTION	MARKED LANES	SURFACE WIDTH/TYPE*	AADT
STATE SECONDARY	R URB MINOR ART	NONE (UNDIV)	NONE	NOT NHS	08.980 CO866	TEN MILLS RD	2	24I	36,381
		PAINTED			08.980	TRAFFIC SIGNAL			
					09.340				
					09.380		3	36I	
		UNPROTECTED			09.380 CO1531	DAVIDGE DR			
					09.410				
		POSITIVE BARRIER			09.530		3	44I	
					09.600		4	48I	
					09.600 CO509	WOODLAND RD			
					09.640	BEGIN BRIDGE			
					09.650	STRUC #13016 PATUXENT RIVER			
		UNPROTECTED			09.660	END BRIDGE			
					09.680				
					09.780	SPUR FR COLUMBIA RD			
					09.800 CO1575	COLUMBIA RD			
					09.800	TRAFFIC SIGNAL			
		POSITIVE BARRIER			09.820	SPUR TO COLUMBIA RD			
					09.920				
		UNPROTECTED			09.920 RP 29- 6	RAMP 6 FR MD 108 EB TO US 29 SB			
					10.050				
					10.050 RP 29- 8	RAMP 8 FR US 29 SB TO MD 108 WB			
					10.110 RP 29- 5	RAMP 5 FR US 29 SB TO MD 108 EB			
					10.160 RP 29- 7	RAMP 7 FR MD 108 WB TO US 29 SB			
		POSITIVE BARRIER			10.170	BEGIN BRIDGE			
					10.200				20,001
NAME: OLD ANNAPOLIS RD					10.200 US 29	COLUMBIA PIKE			
					10.200	STRUC #13111			
					10.220	END BRIDGE			
					10.230 RP 29- 3	RAMP 3 FR MD 108 EB TO US 29 NB			
		UNPROTECTED			10.260 RP 29- 1	RAMP 1 FR US 29 NB TO MD 108 WB			
					10.390				
					10.390 RP 29- 4	RAMP 4 FR US 29 NB TO MD 108 EB			
					10.433	SPEED LIMIT 40 MPH			
					10.440 RP 29- 2	RAMP 2 FR MD 108 WB TO US 29 NB			

\*A,B = UNIMPROVED; C = GRADED & DRAINED; D,E = SOIL, GRAVEL, STONE; F,G = LOW TYPE BITUMINOUS  
H,I = HIGH TYPE BITUMINOUS; J = CONCRETE; K = BRICK; L = BLOCK

STATE HIGHWAY ADMINISTRATION OF MARYLAND  
HIGHWAY INFORMATION SERVICES DIVISION  
DATA SUPPORT GROUP

STATE HIGHWAY LOCATION REFERENCE

COUNTY: HOWARD  
DISTRICT: 7  
DATE: 12/31/10

ROUTE NUMBER: MD 108 CONTINUED  
INVENTORY DIRECTION: EAST  
ROUTE NAME: OLD ANNAPOLIS RD

STATE SYSTEM	FUNCTIONAL CLASS	MEDIAN TYPE	ACCESS CONTROL	NHS	MILEPOINT	MILEPOINT DESCRIPTION	MARKED LANES	SURFACE WIDTH/TYPE*	AADT
STATE SECONDARY	R URB MINOR ART	PAINTED	NONE	NOT NHS	10.560		4	48I	20,001
		NONE (UNDIV)			10.560 MD108H	PRESBYTERIAN CIR			
					10.630				
					10.710		3	36I	
					10.710 CO352	MELLENBROOK RD			
					10.710 CO2053	BENDIX RD			
					10.710	TRAFFIC SIGNAL			
		PAINTED			10.740				
		NONE (UNDIV)			10.790				
		PAINTED			10.820		2	24I	
		NONE (UNDIV)			10.853				
					10.853 CO798	THUNDER HILL RD			
		PAINTED			10.920				
		NONE (UNDIV)			11.030				
		PAINTED			11.080				
					11.080 CO681	RED BRANCH RD			
					11.080	TRAFFIC SIGNAL			
		NONE (UNDIV)			11.220				
					11.250 CO1388	SUMMER HOLLOW LA			
		PAINTED			11.340				
		NONE (UNDIV)			11.370				
		PAINTED			11.410				
		NONE (UNDIV)			11.450				
		PAINTED			11.490				
		NONE (UNDIV)			11.580				
		PAINTED			11.620				
					11.620 CO681	RED BRANCH RD			
		NONE (UNDIV)			11.700				
					11.790		3	36I	15,421
					11.790 CO977	PHELPS LUCK DR			
					11.790 CO2192	CENTRE PARK DR			
					11.790	TRAFFIC SIGNAL			
		PAINTED			11.840		2	24I	
					11.930	EXIT FR HOWARD HIGH SCHOOL			
					11.930	TRAFFIC SIGNAL			

\*A,B = UNIMPROVED; C = GRADED & DRAINED; D,E = SOIL, GRAVEL, STONE; F,G = LOW TYPE BITUMINOUS  
H,I = HIGH TYPE BITUMINOUS; J = CONCRETE; K = BRICK; L = BLOCK



STATE HIGHWAY ADMINISTRATION OF MARYLAND  
HIGHWAY INFORMATION SERVICES DIVISION  
DATA SUPPORT GROUP

STATE HIGHWAY LOCATION REFERENCE

COUNTY: HOWARD  
DISTRICT: 7  
DATE: 12/31/10

ROUTE NUMBER: MD 108 CONTINUED

INVENTORY DIRECTION: EAST

ROUTE NAME: OLD ANNAPOLIS RD

STATE SYSTEM	FUNCTIONAL CLASS	MEDIAN TYPE	ACCESS CONTROL	NHS	MILEPOINT	MILEPOINT DESCRIPTION	MARKED LANES	SURFACE WIDTH/TYPE*	AADT
STATE SECONDARY	R URB MINOR ART	PAINTED	NONE	NOT NHS	11.970	HOWARD HIGH SCHOOL	2	24I	15,421
		NONE (UNDIV)			12.000				
		PAINTED			12.040				
					12.040	CO218 ENT TO HOWARD CO HIGH SCHOOL			
					12.100	HOWARD H.S. ATHLETIC FIELD			
		NONE (UNDIV)			12.120				
					12.130	HOWARD H.S. ATHLETIC FIELD			
					12.194	MD108A THOMAS WILLIAMS WAY			
					12.230		4	48I	
					12.230	RP100- 6 RAMP 6 FR MD 100 EB TO MD 108 SB			
					12.230	TRAFFIC SIGNAL			
					12.240	RP100- 4 RAMP 4 FR MD 108 TO RAMP 5 (TO MD100 EB)			
					12.260	RP100- 5 RAMP 5 FR MD 108 SB TO MD 100 EB			
					12.300	MD981 TRICROSS DR			
					12.340	SPUR FR MD 104			
					12.340	SPUR TO MD 108			
					12.350				12,071
NAME: WATERLOO RD					12.350	MD104 WATERLOO RD			
					12.350	TRAFFIC SIGNAL			
					12.370	SPUR FR MD 108			
					12.430		2	24I	
					12.430	MD981 TRICROSS DR			
		PAINTED			12.450				
		NONE (UNDIV)			12.500				
					12.520	CO1955 BARRINGTON CT			
		PAINTED			12.570				
					12.570	CO2282 FALLS RUN RD			
		NONE (UNDIV)			12.670		2	22I	
					12.670	CO190 DAVIS RD			
					12.701		2	24I	
		PAINTED			12.810				
					12.810	CO2281 MONTGOMERY RUN RD			
					12.810	TRAFFIC SIGNAL			
		NONE (UNDIV)			12.870				

\*A,B = UNIMPROVED; C = GRADED & DRAINED; D,E = SOIL, GRAVEL, STONE; F,G = LOW TYPE BITUMINOUS  
H,I = HIGH TYPE BITUMINOUS; J = CONCRETE; K = BRICK; L = BLOCK

STATE HIGHWAY LOCATION REFERENCE

COUNTY: HOWARD  
DISTRICT: 7  
DATE: 12/31/10

ROUTE NUMBER: MD 108 CONTINUED

INVENTORY DIRECTION: EAST

ROUTE NAME: WATERLOO RD

STATE SYSTEM	FUNCTIONAL CLASS	MEDIAN TYPE	ACCESS CONTROL	NHS	MILEPOINT	MILEPOINT DESCRIPTION	MARKED LANES	SURFACE WIDTH/TYPE*	AADT
STATE SECONDARY	R URB MINOR ART	PAINTED	NONE	NOT NHS	12.920		2	24I	12,071
		NONE (UNDIV)			12.920	CO2968 GOLDFINCH CT			
					12.960		3	36I	
					13.070	CO2121 BROTHERS PARTNERSHIP CT			
					13.070	RICHARDS VALLEY RD			
		PAINTED			13.110				
		NONE (UNDIV)			13.215				
					13.290	MD100W SNOWDEN RIVER PKWY			
					13.290	CO1140 SNOWDEN RIVER PKWY			
					13.290	TRAFFIC SIGNAL			
					13.310	SPUR FR SNOWDEN RIVER PKWY			
					13.310	SPUR TO MD 100W			
		PAINTED			13.460				
		NONE (UNDIV)			13.510				
					13.570	WATERLOO ELEMENTARY SCHOOL			
					13.600	CO2190 OLD MONTGOMERY RD			
					13.600	TRAFFIC SIGNAL			
					13.620	SPUR FR OLD MONTGOMERY RD			
		CENTER TLA (UNDIV)			13.652				
		PAINTED			13.690		2	24I	
					13.690	SAINT JOHN LUTHERAN CHURCH			
		NONE (UNDIV)			13.832				
		PAINTED			13.870				
					13.870	STOCKBRIDGE OVERLOOK CT			
		NONE (UNDIV)			13.890				
					13.930	CO1791 OLD STOCKBRIDGE DR			
					13.930	CO2784 GOLDEN BELL WAY			
		PAINTED			13.963				
		NONE (UNDIV)			14.010				
		PAINTED			14.050				
					14.050	CO620 WOODLOO DR			
		NONE (UNDIV)			14.120				
		PAINTED			14.190				
					14.190	CO2389 WOODCREST DR			
		NONE (UNDIV)			14.245		3	36I	

\*A,B = UNIMPROVED; C = GRADED & DRAINED; D,E = SOIL, GRAVEL, STONE; F,G = LOW TYPE BITUMINOUS  
H,I = HIGH TYPE BITUMINOUS; J = CONCRETE; K = BRICK; L = BLOCK

STATE HIGHWAY ADMINISTRATION OF MARYLAND  
HIGHWAY INFORMATION SERVICES DIVISION  
DATA SUPPORT GROUP

STATE HIGHWAY LOCATION REFERENCE

COUNTY: HOWARD  
DISTRICT: 7  
DATE: 12/31/10

ROUTE NUMBER: MD 108 CONTINUED

INVENTORY DIRECTION: EAST

ROUTE NAME: WATERLOO RD

STATE SYSTEM	FUNCTIONAL CLASS	MEDIAN TYPE	ACCESS CONTROL	NHS	MILEPOINT	MILEPOINT DESCRIPTION	MARKED LANES	SURFACE WIDTH/TYPE*	AADT
STATE SECONDARY	R URB MINOR ART	NONE (UNDIV)	NONE	NOT NHS	14.245 CO3513	ARBOR MEADOWS LA	3	36I	12,071
					14.310		2	24I	
					14.310 CO134	MAYFIELD AVE			
					14.310	TRAFFIC SIGNAL			
		PAINTED			14.480				
					14.490		3	39I	
					14.510		3	36I	
		NONE (UNDIV)			14.530		2	24I	
					14.550	SPUR FR OLD WATERLOO RD			
					14.570				18,901
					14.570 CO1911	OLD WATERLOO RD			
					14.570 CO2433	SUMMER CLOUD WAY			
					14.570	TRAFFIC SIGNAL			
					14.711		3	36I	
		PAINTED			14.838		4	48I	
		NONE (UNDIV)			14.890				
		CURBED			14.940				
					14.940 CO129	LARK BROWN RD			
					14.940	TRAFFIC SIGNAL			
					14.960	SPUR FR LARK BROWN RD			
					15.027		5	60I	
					15.027	SPUR FR SHOPPING CTR			
					15.045		6	72I	
					15.045	ENT TO GATEWAY OVERLOOK SHOP CTR			
					15.045	TRAFFIC SIGNAL			
					15.045	CROSSOVER			
					15.210		5	60I	
					15.210	SPUR TO MD 175			
					15.210	SPUR FR MD 175			
					15.240 MD175	ROUSE PKWY			
					15.240	TRAFFIC SIGNAL			

\*A,B = UNIMPROVED; C = GRADED & DRAINED; D,E = SOIL, GRAVEL, STONE; F,G = LOW TYPE BITUMINOUS  
H,I = HIGH TYPE BITUMINOUS; J = CONCRETE; K = BRICK; L = BLOCK

STATE HIGHWAY LOCATION REFERENCE

COUNTY: HOWARD  
DISTRICT: 7  
DATE: 12/31/10

**ROUTE NUMBER:** MD 108A  
**INVENTORY DIRECTION:** EAST  
**ROUTE NAME:** THOMAS WILLIAMS WAY

STATE SYSTEM	FUNCTIONAL CLASS	MEDIAN TYPE	ACCESS CONTROL	NHS	MILEPOINT	MILEPOINT DESCRIPTION	MARKED LANES	SURFACE WIDTH/TYPE*	AADT
STATE SECONDARY	R URB LOCAL	NONE (UNDIV)	NONE	NOT NHS	00.000		2	10I	99
					00.000 MD108	OLD ANNAPOLIS RD			
					00.000	BANNEKER COMMUNITY CHURCH			
					00.030		2	20I	
					00.057	SPEED LIMIT 25 MPH			
					00.095		2	25I	
					00.118		2	24I	
					00.119	COLUMBIA COMMUNITY CHURCH			
					00.140 MD981	TRICROSS DR			
					00.140	STOP SIGN			

**ROUTE NUMBER:** MD 108H  
**INVENTORY DIRECTION:** SOUTH  
**ROUTE NAME:** PRESBYTERIAN CIR

STATE SYSTEM	FUNCTIONAL CLASS	MEDIAN TYPE	ACCESS CONTROL	NHS	MILEPOINT	MILEPOINT DESCRIPTION	MARKED LANES	SURFACE WIDTH/TYPE*	AADT
STATE SECONDARY	R URB LOCAL	NONE (UNDIV)	NONE	NOT NHS	00.000		2	22I	99
					00.000 MD108	OLD ANNAPOLIS RD			
					00.000	STOP SIGN			
					00.039	SPEED LIMIT 35 MPH			
					00.050		2	24I	
					00.090		2	26I	
					00.180		2	22I	
					00.197	FIRST PRESBYTERIAN CHURCH			
					00.220	ROAD END - GUARDRAIL			

**ROUTE NUMBER:** MD 125  
**INVENTORY DIRECTION:** EAST  
**ROUTE NAME:** WOODSTOCK RD

STATE SYSTEM	FUNCTIONAL CLASS	MEDIAN TYPE	ACCESS CONTROL	NHS	MILEPOINT	MILEPOINT DESCRIPTION	MARKED LANES	SURFACE WIDTH/TYPE*	AADT
STATE SECONDARY	R RUR MAJ COLL	NONE (UNDIV)	NONE	NOT NHS	00.000		2	20I	5,602
					00.000 CO270	WOODSTOCK RD (BACK)			
					00.050	R/R #CSX 140 410 J			
					00.060		2	24J	

\*A,B = UNIMPROVED; C = GRADED & DRAINED; D,E = SOIL, GRAVEL, STONE; F,G = LOW TYPE BITUMINOUS  
H,I = HIGH TYPE BITUMINOUS; J = CONCRETE; K = BRICK; L = BLOCK

STATE HIGHWAY LOCATION REFERENCE

COUNTY: HOWARD  
DISTRICT: 7  
DATE: 12/31/10

**ROUTE NUMBER: MD 125 CONTINUED**

INVENTORY DIRECTION: EAST

ROUTE NAME: WOODSTOCK RD

STATE SYSTEM	FUNCTIONAL CLASS	MEDIAN TYPE	ACCESS CONTROL	NHS	MILEPOINT	MILEPOINT DESCRIPTION	MARKED LANES	SURFACE WIDTH/TYPE*	AADT
STATE SECONDARY	R RUR MAJ COLL	NONE (UNDIV)	NONE	NOT NHS	00.060	BEGIN BRIDGE	2	24J	5,602
					00.090	STRUC #3065 PATAPSCO RIVER			
					00.090	BALTIMORE CO/L			

**ROUTE NUMBER: MD 144A**

INVENTORY DIRECTION: EAST

ROUTE NAME: FREDERICK RD

STATE SYSTEM	FUNCTIONAL CLASS	MEDIAN TYPE	ACCESS CONTROL	NHS	MILEPOINT	MILEPOINT DESCRIPTION	MARKED LANES	SURFACE WIDTH/TYPE*	AADT
STATE SECONDARY	R URB LOCAL	NONE (UNDIV)	NONE	NOT NHS	00.000		2	24I	2,090
					00.000	CARROLL CO/L			
					00.000	DRAINAGE STRUC #06109X0 S. BR. PATAPSCO			
	URB COLL				00.540				
					00.540 CO 5	LONG CORNER RD			
					00.540 MD144HC	TWIN ARCH RD			
					00.830	CELL TOWER			
					00.880		2	22I	
					00.880 CO2150	COUNTRY VIEW WAY			
					00.990 CO1594	WEST WATERSVILLE RD			
					01.160 CO2149	NURSERY CT			
					01.350 OP656	PINK DOGWOOD CT			
					01.360	CEMETERY			
					01.700	DRAINAGE STRUC #13001X0			
					01.790 CO 8	BETZ RD			
					01.859	SIGN: POPLAR SPRINGS			
					01.960	SPEED LIMIT 40 MPH			
					02.080 CO 21	ST MICHAELS RD			
					02.109	BEGIN BIKE ROUTE OUT RIGHT			
					02.250	DRAINAGE STRUC #13051X0			
					02.540				3,601
					02.540 CO923	HARDY RD			
					02.540 CO 7	WATERSVILLE RD			
					02.840 CO2443	BAHNER CT			
					03.239	SPEED LIMIT 45 MPH			

\*A,B = UNIMPROVED; C = GRADED & DRAINED; D,E = SOIL, GRAVEL, STONE; F,G = LOW TYPE BITUMINOUS  
H,I = HIGH TYPE BITUMINOUS; J = CONCRETE; K = BRICK; L = BLOCK

STATE HIGHWAY LOCATION REFERENCE

COUNTY: HOWARD  
DISTRICT: 7  
DATE: 12/31/10

ROUTE NUMBER: MD 144A CONTINUED

INVENTORY DIRECTION: EAST

ROUTE NAME: FREDERICK RD

STATE SYSTEM	FUNCTIONAL CLASS	MEDIAN TYPE	ACCESS CONTROL	NHS	MILEPOINT	MILEPOINT DESCRIPTION	MARKED LANES	SURFACE WIDTH/TYPE*	AADT
STATE SECONDARY	R URB COLL	NONE (UNDIV)	NONE	NOT NHS	03.690	DRAINAGE STRUC #13053X0	2	22I	3,601
					03.720	SPEED LIMIT 35 MPH			
		ROUNDAABOUT			03.830		2	32I	
	RUR MINOR COLL				03.830	BEGIN ROUNDAABOUT			
					03.840		2	24I	6,101
					03.840 MD 94	WOODBINE RD			
					03.840	ROUNDAABOUT			
		NONE (UNDIV)			03.850		2	22I	
					03.850	END ROUNDAABOUT			
					03.980 CO1518	MADISON ST			
					04.040 CO1928	WHITEFOOT ALLEY			
					04.100 CO1927	CHURCH ALLEY			
					04.100 CO1926	HOPKINS ALLEY			
					04.140	LISBON PARK			
					04.200		2	24I	
					04.310	SIGN: LISBON			
					04.370	SPEED LIMIT 50 MPH			
					04.620		2	22I	4,631
					04.620 CO 24	DAISY RD			
					04.840	DRAINAGE STRUC #13054X0			
					04.960	KINGSBURY DR			
					05.130 CO 26	CARRS MILL RD			
					05.177	SIGN: BIKE ROUTE			
					05.200 CO 30	MORGAN STATION RD			
					05.440	DRAINAGE STRUC #13055X0			
					05.660	DRAINAGE STRUC #13063X0			
					06.030	FREDERICK RD			
					06.050	MARTLOCK DR			
					06.180	DRAINAGE STRUC #13064X0			
		PAINTED			06.350		2	24I	
		NONE (UNDIV)			06.389				
					06.430 CO925	ADDISON WAY			
					06.430 CO924	BUSHY PARK RD			
		PAINTED			06.455				
		NONE (UNDIV)			06.500		2	22I	

\*A,B = UNIMPROVED; C = GRADED & DRAINED; D,E = SOIL, GRAVEL, STONE; F,G = LOW TYPE BITUMINOUS  
H,I = HIGH TYPE BITUMINOUS; J = CONCRETE; K = BRICK; L = BLOCK

STATE HIGHWAY LOCATION REFERENCE

COUNTY: HOWARD  
DISTRICT: 7  
DATE: 12/31/10

ROUTE NUMBER: MD 144A CONTINUED

INVENTORY DIRECTION: EAST

ROUTE NAME: FREDERICK RD

STATE SYSTEM	FUNCTIONAL CLASS	MEDIAN TYPE	ACCESS CONTROL	NHS	MILEPOINT	MILEPOINT DESCRIPTION	MARKED LANES	SURFACE WIDTH/TYPE*	AADT
STATE SECONDARY	R RUR MINOR COLL	NONE (UNDIV)	NONE	NOT NHS	06.580 CO3255	CARRIAGE MILL DR	2	22I	4,631
	RUR MAJ COLL				06.980				3,611
					06.980 MD 97	ROXBURY MILLS RD			
					06.980	TRAFFIC SIGNAL			
					07.080	DRAINAGE STRUC #13065X0			
					07.116	SPEED LIMIT 50 MPH			
					07.250	NO NAME			
					07.410	FULL GOSPEL BAPTIST CHURCH			
					07.740	WOODMONT DR			
		PAINTED			07.788		2	24I	
		NONE (UNDIV)			07.886		2	22I	
		PAINTED			07.937		2	24I	
					07.937	NO NAME			
		NONE (UNDIV)			08.055		2	22I	
					08.290 CO 38	MCKENDREE RD			
					08.318	SIGN: BIKE ROUTE			
					08.568	FREDERICK RD (PVT)			
					08.750 CO1837	OSTER FARM RD			
					09.200 CO 62	PFEFFERKORN RD			
					09.290	STRUC #13112P MIDDLE PATUXENT RIVER			
					09.480	DRAINAGE STRUC #13066X0			
					10.080 CO1517	FAIRGROUNDS RD			
					10.108	SIGN: BIKE ROUTE			
					10.470 CO1495	BUTTERCUP CT			
					10.720 CO1819	W FRIENDSHIP SHOPPING CTR RD			
					10.740	STRUC #13133X0 TERRAPIN BRANCH			
					10.762	SIGN: BIKE ROUTE			
					10.790		2	24I	4,050
					10.790 MD 32	SYKESVILLE RD			
					10.790	TRAFFIC SIGNAL			
					10.810	SPUR FR MD 32			
					10.829	SIGN: BIKE ROUTE			
					10.900	SPEED LIMIT 40 MPH			
					11.120 CO1516	CLOVER HILL DR			

\*A,B = UNIMPROVED; C = GRADED & DRAINED; D,E = SOIL, GRAVEL, STONE; F,G = LOW TYPE BITUMINOUS  
H,I = HIGH TYPE BITUMINOUS; J = CONCRETE; K = BRICK; L = BLOCK

STATE HIGHWAY LOCATION REFERENCE

COUNTY: HOWARD  
DISTRICT: 7  
DATE: 12/31/10

ROUTE NUMBER: MD 144A CONTINUED

INVENTORY DIRECTION: EAST

ROUTE NAME: FREDERICK RD

STATE SYSTEM	FUNCTIONAL CLASS	MEDIAN TYPE	ACCESS CONTROL	NHS	MILEPOINT	MILEPOINT DESCRIPTION	MARKED LANES	SURFACE WIDTH/TYPE*	AADT
STATE SECONDARY	R RUR MAJ COLL	NONE (UNDIV)	NONE	NOT NHS	11.170 CO1651	WELLWORTH WAY	2	24I	4,050
					11.217	SPEED LIMIT 40 MPH			
					11.250		2	22I	
					11.370		2	24I	
		PAINTED			11.395				
		NONE (UNDIV)			11.510				
					11.510 CO1733	WYNFIELD RD			
		PAINTED			11.575				
					11.575 CO3405	FOX MEADOW LA			
		NONE (UNDIV)			11.620				
					11.900	DRAINAGE STRUC #13067X0			
					12.060		2	22I	
					12.060 CO 67	SAND HILL RD			
					12.080	DRAINAGE STRUC #13068X0			
					12.210	FIRST MACEDONIA BAPTIST CHURCH			
					12.220		2	24I	
					12.230	DRAINAGE STRUC #13069X0			
					12.410 CO323	THOMPSON DR			
					12.750				7,951
					12.750 CO 49	TRIADELPHIA RD			
					12.860 OP634	KINGS GIFT DR			
		PAINTED			12.960				
		NONE (UNDIV)			13.020				
		PAINTED			13.055				
		NONE (UNDIV)			13.090				
					13.130	DRAINAGE STRUC #13070X0			
					13.353 CO3440	COTSWOLD SPRING FARM LA			
		PAINTED			13.560				
		NONE (UNDIV)			13.595				
					13.620				8,331
					13.620 CO 70	MARRIOTTSVILLE RD			
					13.620 CO3455	LANCELOT CROSS			
					13.642	SIGN: BIKE ROUTE			
					13.740	SPUR FR HOMELAND WAY			
		PAINTED			13.755				

\*A,B = UNIMPROVED; C = GRADED & DRAINED; D,E = SOIL, GRAVEL, STONE; F,G = LOW TYPE BITUMINOUS  
H,I = HIGH TYPE BITUMINOUS; J = CONCRETE; K = BRICK; L = BLOCK



STATE HIGHWAY LOCATION REFERENCE

COUNTY: HOWARD  
DISTRICT: 7  
DATE: 12/31/10

ROUTE NUMBER: MD 144A CONTINUED

INVENTORY DIRECTION: EAST

ROUTE NAME: FREDERICK RD

STATE SYSTEM	FUNCTIONAL CLASS	MEDIAN TYPE	ACCESS CONTROL	NHS	MILEPOINT	MILEPOINT DESCRIPTION	MARKED LANES	SURFACE WIDTH/TYPE*	AADT
STATE SECONDARY	R RUR MAJ COLL	PAINTED	NONE	NOT NHS	13.755	HOMELAND WAY	2	24I	8,331
		NONE (UNDIV)			13.766	SPUR TO HOMELAND WAY			
					13.850				
					13.915	SPUR FR HARBIN FIELD			
					13.930	HARBIN FIELD			
					14.150	CO 79 FOLLY QUARTER RD			
					14.150	JOHN BERNARD DR			
		PAINTED			14.300				
		NONE (UNDIV)			14.410				
		PAINTED			14.422				
					14.422	CO3188 TERRA MARIA WAY			
	URB MINOR ART				14.460				
					14.460	MANOR LA			
		NONE (UNDIV)			14.511				
		PAINTED			14.540				
					14.540	CO3187 KATHERINE PL			
					14.580		2	28I	
		NONE (UNDIV)			14.608		2	24I	
					14.730	ROBIN LYNN DR			
					14.840	CO3323 CORNNELL LA			
					14.950		2	34I	
					15.054	OLD ELLICOTT DR			
					15.130		2	24I	
					15.130	CO202 CEMETERY LA			
					15.210		2	40I	
					15.210	NORBERTS WAY			
					15.250		3	34I	
					15.260		4	48I	
					15.280	SPUR TO US 40			
					15.280	SPUR FR US 40			
					15.300	TRAFFIC SIGNAL			
					15.300	US 40 BALTO NATIONAL PIKE			
					15.300	CO2131 PEBBLE BEACH DR (AHEAD)			

\*A,B = UNIMPROVED; C = GRADED & DRAINED; D,E = SOIL, GRAVEL, STONE; F,G = LOW TYPE BITUMINOUS  
H,I = HIGH TYPE BITUMINOUS; J = CONCRETE; K = BRICK; L = BLOCK

STATE HIGHWAY LOCATION REFERENCE

COUNTY: HOWARD  
DISTRICT: 7  
DATE: 12/31/10

**ROUTE NUMBER:** MD 144HB  
**INVENTORY DIRECTION:** EAST  
**ROUTE NAME:** TWIN ARCH RD

STATE SYSTEM	FUNCTIONAL CLASS	MEDIAN TYPE	ACCESS CONTROL	NHS	MILEPOINT	MILEPOINT DESCRIPTION	MARKED LANES	SURFACE WIDTH/TYPE*	AADT
STATE SECONDARY	R RUR LOCAL	NONE (UNDIV)	NONE	NOT NHS	00.000		2	20I	99
					00.000	CARROLL CO/L			
					00.000	STRUC #CL0305 S BR OF PATAPSCO RIVER			
					00.120 CO 6	TWIN ARCH RD			
					00.120	STOP SIGN			

**ROUTE NUMBER:** MD 144HC  
**INVENTORY DIRECTION:** NORTH  
**ROUTE NAME:** TWIN ARCH RD

STATE SYSTEM	FUNCTIONAL CLASS	MEDIAN TYPE	ACCESS CONTROL	NHS	MILEPOINT	MILEPOINT DESCRIPTION	MARKED LANES	SURFACE WIDTH/TYPE*	AADT
STATE SECONDARY	R URB LOCAL	NONE (UNDIV)	NONE	NOT NHS	00.000		2	20I	0
					00.000 CO 5	LONG CORNER RD (BACK)			
					00.000 MD144A	FREDERICK RD			
					00.000	STOP SIGN			
					00.040	ROAD END - GUARDRAIL			

**ROUTE NUMBER:** MD 175  
**INVENTORY DIRECTION:** NORTH  
**ROUTE NAME:** WATERLOO RD

STATE SYSTEM	FUNCTIONAL CLASS	MEDIAN TYPE	ACCESS CONTROL	NHS	MILEPOINT	MILEPOINT DESCRIPTION	MARKED LANES	SURFACE WIDTH/TYPE*	AADT
STATE SECONDARY	R URB MINOR ART	NONE (UNDIV)	NONE	NOT NHS	00.000		2	28J	18,550
					00.000	ANNE ARUNDEL CO/L			
					00.000	STRUC #13043			
					00.000	R/R #CSX 140 887 P			
					00.020		2	28I	
					00.020	END BRIDGE			
		PAINTED			00.160		2	34I	
					00.190		2	24I	
		NONE (UNDIV)			00.208				
		CENTER TLA (UNDIV)		NHS	00.250				18,292
					00.250 CO121	DORSEY RUN RD			
					00.250	TRAFFIC SIGNAL			
					00.320 CO311	SHAREWOOD DR			

\*A,B = UNIMPROVED; C = GRADED & DRAINED; D,E = SOIL, GRAVEL, STONE; F,G = LOW TYPE BITUMINOUS  
H,I = HIGH TYPE BITUMINOUS; J = CONCRETE; K = BRICK; L = BLOCK

STATE HIGHWAY LOCATION REFERENCE

COUNTY: HOWARD  
DISTRICT: 7  
DATE: 12/31/10

ROUTE NUMBER: MD 175 CONTINUED

INVENTORY DIRECTION: NORTH

ROUTE NAME: WATERLOO RD

STATE SYSTEM	FUNCTIONAL CLASS	MEDIAN TYPE	ACCESS CONTROL	NHS	MILEPOINT	MILEPOINT DESCRIPTION	MARKED LANES	SURFACE WIDTH/TYPE*	AADT
STATE SECONDARY	R URB MINOR ART	CENTER TLA (UNDIV)	NONE	NHS	00.420 CO276	OLD JESSUP RD	2	24I	18,292
		NONE (UNDIV)			00.500	WESLEY CHAPEL BAPTIST CHURCH			
					00.540				
					00.540 CO1420	OCEANO AVE			
					00.540	TRAFFIC SIGNAL			
					00.560	SPEED LIMIT 40 MPH			
		PAINTED			00.814				
		NONE (UNDIV)			00.870				
		PAINTED			00.919				
					00.925	PATUXENT INSTITUTION			
		NONE (UNDIV)			00.950				
		PAINTED			00.980		2	32I	
					01.020		2	24I	
		NONE (UNDIV)			01.051				
		PAINTED			01.077				
		CURBED			01.103		3	38I	
					01.130		3	48I	
					01.190		5	60I	
					01.230	SPUR FR POCOMOKE AVE			
					01.250 CO1419	POCOMOKE AVE			
					01.250	TRAFFIC SIGNAL			
					01.260	SPUR TO POCOMOKE AVE			
					01.380		6	72I	
					01.480	SPUR FR US 1			
					01.510	SPUR TO US 1			
	URB FRWY EXPWY		PARTIAL		01.540		5	60I	47,922
					01.540 US 1	WASHINGTON BLVD			
					01.540	TRAFFIC SIGNAL			
					01.570				
					01.570	SPUR TO US 1			
					01.570	SPUR FR US 1			
					01.630		4	48I	
		UNPROTECTED			01.650				
					01.650	SPEED LIMIT 50 MPH			
					01.650	SIGN: JESSUP			

\*A,B = UNIMPROVED; C = GRADED & DRAINED; D,E = SOIL, GRAVEL, STONE; F,G = LOW TYPE BITUMINOUS  
H,I = HIGH TYPE BITUMINOUS; J = CONCRETE; K = BRICK; L = BLOCK

STATE HIGHWAY LOCATION REFERENCE

COUNTY: HOWARD  
DISTRICT: 7  
DATE: 12/31/10

ROUTE NUMBER: MD 175 CONTINUED

INVENTORY DIRECTION: NORTH

ROUTE NAME: WATERLOO RD

STATE SYSTEM	FUNCTIONAL CLASS	MEDIAN TYPE	ACCESS CONTROL	NHS	MILEPOINT	MILEPOINT DESCRIPTION	MARKED LANES	SURFACE WIDTH/TYPE*	AADT
STATE SECONDARY	R URB FRWY EXPWY	POSITIVE BARRIER	PARTIAL	NHS	01.660		4	48I	47,922
					01.660	CROSSOVER			
					01.720 RP 95- 4	RAMP 4 FR IS 95 NB TO MD 175 EB			
					01.780 RP 95- 2	RAMP 2 FR MD 175 WB TO IS 95 NB			
					01.910	TRAFFIC SIGNAL (SB/L AT RAMP 1)			
					01.950 RP 95- 1	RAMP 1 FR RAMP 4 (FR IS 95) TO MD 175 WB			
					01.964	BEGIN BRIDGE			
					01.970 RP 95- 3	RAMP 3 FR MD 175 EB TO IS 95 NB			
					01.988		5	60J	
				NOT NHS	01.998				65,232
					01.998 RP 95- 3	RAMP 3 FR MD 175 EB TO IS 95 NB			
					01.998	EXIT #41			
					01.998 IS 95	NO NAME			
					01.998	STRUC #13061			
					02.036		5	60I	
					02.036	END BRIDGE			
					02.070 RP 95- 5	RAMP 5 FR RAMP 8 (FR IS 95) TO MD 175 EB			
					02.080 RP 95- 7	RAMP 7 FR MD 175 WB TO IS 95 SB			
					02.150 RP 95- 5	RAMP 5 FR RAMP 8 (FR IS 95) TO MD 175 EB			
					02.150	TRAFFIC SIGNAL			
					02.230 RP 95- 6	RAMP 6 FR MD 175 EB TO IS 95 SB			
		UNPROTECTED			02.370		6	72I	
					02.370 RP 95- 8	RAMP 8 FR IS 95 SB TO MD 175 WB			
					02.430	CROSSOVER			
		POSITIVE BARRIER			02.460		7	84I	
					02.650	SPUR TO MD 108			
					02.710				66,482
NAME: ROUSE PKWY					02.710 MD108	WATERLOO RD			
					02.710	TRAFFIC SIGNAL			
					02.730	SPUR FR MD 108			
					02.820		6	72I	
		UNPROTECTED			02.860				
		POSITIVE BARRIER			02.895				

\*A,B = UNIMPROVED; C = GRADED & DRAINED; D,E = SOIL, GRAVEL, STONE; F,G = LOW TYPE BITUMINOUS  
H,I = HIGH TYPE BITUMINOUS; J = CONCRETE; K = BRICK; L = BLOCK

STATE HIGHWAY LOCATION REFERENCE

COUNTY: HOWARD  
DISTRICT: 7  
DATE: 12/31/10

ROUTE NUMBER: MD 175 CONTINUED  
INVENTORY DIRECTION: NORTH  
ROUTE NAME: ROUSE PKWY

STATE SYSTEM	FUNCTIONAL CLASS	MEDIAN TYPE	ACCESS CONTROL	NHS	MILEPOINT	MILEPOINT DESCRIPTION	MARKED LANES	SURFACE WIDTH/TYPE*	AADT
STATE SECONDARY	R URB FRWY EXPWY	POSITIVE BARRIER	PARTIAL	NOT NHS	02.920	SPEED LIMIT 50 MPH	6	72I	66,482
					02.980 CO2035	RAMP C			
					03.006 CO2036	RAMP G			
					03.166 CO2068	RAMP A			
					03.166 MD175HC	COLUMBIA GATEWAY DR			
					03.194	BEGIN BRIDGE			
					03.210 CO2035	RAMP C			
					03.210 CO2036	RAMP G			
					03.210	STRUC #13092			
					03.226	END BRIDGE			
		UNPROTECTED			03.330				
					03.330 RP175- 4	RAMP 4 FR MD 175 TO SNOWDEN RIVER PKWY			
		POSITIVE BARRIER			03.500				
					03.523	SIGN: ROUSE PARKWAY			
					03.530		6	72J	
					03.530	BEGIN BRIDGE			
					03.550				46,412
					03.550 CO1140	SNOWDEN RIVER PKWY			
					03.550	STRUC #13153			
					03.550	EXIT #13			
					03.580		6	72I	
					03.580	END BRIDGE			
		UNPROTECTED			03.640				
					03.640 RP175- 7	RAMP 7 FR SNOWDEN RIVER PKWY TO MD 175			
					03.740 RP175- 1	RAMP 1 FR SNOWDEN RIVER PKWY TO MD 175			
					03.760 RP175- 8	RAMP 8 FR MD 175 TO SNOWDEN RIVER PKWY			
		CURBED			04.080				
					04.160	SPUR TO DOBBIN RD			
					04.160	SPUR FR DOBBIN RD			
					04.180 CO1317	DOBBIN RD			
					04.180	TRAFFIC SIGNAL			
					04.190	SPUR TO DOBBIN RD			
					04.210	SPUR FR DOBBIN RD			

\*A,B = UNIMPROVED; C = GRADED & DRAINED; D,E = SOIL, GRAVEL, STONE; F,G = LOW TYPE BITUMINOUS  
H,I = HIGH TYPE BITUMINOUS; J = CONCRETE; K = BRICK; L = BLOCK

STATE HIGHWAY LOCATION REFERENCE

COUNTY: HOWARD  
DISTRICT: 7  
DATE: 12/31/10

ROUTE NUMBER: MD 175 CONTINUED

INVENTORY DIRECTION: NORTH

ROUTE NAME: ROUSE PKWY

STATE SYSTEM	FUNCTIONAL CLASS	MEDIAN TYPE	ACCESS CONTROL	NHS	MILEPOINT	MILEPOINT DESCRIPTION	MARKED LANES	SURFACE WIDTH/TYPE*	AADT
STATE SECONDARY	R URB FRWY EXPWY	UNPROTECTED	PARTIAL	NOT NHS	04.300		5	60I	46,412
					04.420		4	48I	
					04.505	DRAINAGE STRUC #13048X0			
					04.760	STRUC #13091 PEDESTRIAN WALKWAY			
					04.810	STRUC #13139 BRANCH OF LITTLE PATUXENT			
		CURBED			05.000				
					05.080	SPUR FR TAMAR DR			
					05.080	SPUR TO TAMAR DR			
					05.100	CO991 TAMAR DR			
					05.100	TRAFFIC SIGNAL			
					05.120	SPUR TO TAMAR DR			
					05.120	SPUR FR TAMAR DR			
		UNPROTECTED			05.251				
					05.640	DRAINAGE STRUC #13050X0			
					06.080	STRUC #13090 PEDESTRIAN WALKWAY			
					06.109	DRAINAGE STRUC #13174X0			
		CURBED			06.120		5	60I	
					06.160	SPUR FR THUNDER HILL RD			
					06.180	CO798 THUNDER HILL RD			
					06.180	TRAFFIC SIGNAL			
					06.200	SPUR TO THUNDER HILL RD			
					06.200	SPUR FR THUNDER HILL RD			
					06.240		4	60I	
		POSITIVE BARRIER			06.306		4	48I	
					06.470	RP 29- 4 RAMP 4 FR US 29 NB TO MD 175 EB			
					06.470	RP 29- 2 RAMP 2 FR MD 175 WB TO US 29 NB			
					06.710	RP 29- 3 RAMP 3 FR MD 175 EB TO US 29 NB			
					06.720	RP 29- 1 RAMP 1 FR US 29 NB TO MD 175 WB			
					06.740	BEGIN BRIDGE			
	URB MINOR ART				06.770				47,402
					06.770	US 29 COLUMBIA PIKE			
					06.770	STRUC #13086			
					06.790	END BRIDGE			
					06.810	RP 29- 5 RAMP 5 FR US 29 SB TO MD 175 EB			

\*A,B = UNIMPROVED; C = GRADED & DRAINED; D,E = SOIL, GRAVEL, STONE; F,G = LOW TYPE BITUMINOUS  
H,I = HIGH TYPE BITUMINOUS; J = CONCRETE; K = BRICK; L = BLOCK

STATE HIGHWAY LOCATION REFERENCE

COUNTY: HOWARD

DISTRICT: 7

DATE: 12/31/10

**ROUTE NUMBER: MD 175 CONTINUED**

INVENTORY DIRECTION: NORTH

ROUTE NAME: ROUSE PKWY

STATE SYSTEM	FUNCTIONAL CLASS	MEDIAN TYPE	ACCESS CONTROL	NHS	MILEPOINT	MILEPOINT DESCRIPTION	MARKED LANES	SURFACE WIDTH/TYPE*	AADT
STATE SECONDARY	R URB MINOR ART	POSITIVE BARRIER	PARTIAL	NOT NHS	06.820 RP 29- 7	RAMP 7 FR MD 175 WB TO US 29 SB	4	48I	47,402
					07.030	BEGIN BRIDGE			
					07.040	STRUC #13087 LITTLE PATUXENT RIVER			
					07.040	STRUC #13079 LITTLE PATUXENT RIVER			
					07.050	END BRIDGE			
					07.180 RP 29- 6	RAMP 6 FR MD 175 EB TO US 29 SB			
					07.180 RP 29- 8	RAMP 8 FR US 29 SB TO MD 175 WB			
					07.190 CO794	LITTLE PATUXENT PKWY (AHEAD)			

**ROUTE NUMBER: MD 175HC**

INVENTORY DIRECTION: SOUTH

ROUTE NAME: COLUMBIA GATEWAY DR

STATE SYSTEM	FUNCTIONAL CLASS	MEDIAN TYPE	ACCESS CONTROL	NHS	MILEPOINT	MILEPOINT DESCRIPTION	MARKED LANES	SURFACE WIDTH/TYPE*	AADT
STATE SECONDARY	R URB LOCAL	NONE (UNDIV)	NONE	NOT NHS	00.000		2	24I	0
					00.000 RP175- 9	RAMP 9 FR RAMP 8 TO SNOWDEN RIVER PKWY			
					00.000 CO1140	SNOWDEN RIVER PKWY			
					00.000	TRAFFIC SIGNAL			
					00.020	SPUR TO SNOWDEN RIVER PKWY			
					00.040	SPUR FR SNOWDEN RIVER PKWY			
					00.110		1	18I	
					00.170		1	16I	
					00.230 CO2069	RAMP B			
					00.300		1	12I	
					00.340	BEGIN BRIDGE			
					00.350 CO2035	RAMP C			
					00.360 CO2036	RAMP G			
					00.360	STRUC #13092			
					00.370 MD175	ROUSE PKWY			
					00.370	END BRIDGE			

\*A,B = UNIMPROVED; C = GRADED & DRAINED; D,E = SOIL, GRAVEL, STONE; F,G = LOW TYPE BITUMINOUS  
H,I = HIGH TYPE BITUMINOUS; J = CONCRETE; K = BRICK; L = BLOCK

STATE HIGHWAY LOCATION REFERENCE

COUNTY: HOWARD  
DISTRICT: 7  
DATE: 12/31/10

**ROUTE NUMBER:** MD 176C  
**INVENTORY DIRECTION:** NORTH  
**ROUTE NAME:** BINDER LA

STATE SYSTEM	FUNCTIONAL CLASS	MEDIAN TYPE	ACCESS CONTROL	NHS	MILEPOINT	MILEPOINT DESCRIPTION	MARKED LANES	SURFACE WIDTH/TYPE*	AADT
STATE SECONDARY	R URB LOCAL	NONE (UNDIV)	NONE	NOT NHS	00.000		2	24I	99
					00.000	MD103 DORSEY RD			
					00.000	STOP SIGN			
					00.040		2	36I	
					00.080		2	48I	
					00.150	ROAD END: GUARDRAIL			

**ROUTE NUMBER:** MD 216  
**INVENTORY DIRECTION:** NORTH  
**ROUTE NAME:** SCAGGSVILLE RD

STATE SYSTEM	FUNCTIONAL CLASS	MEDIAN TYPE	ACCESS CONTROL	NHS	MILEPOINT	MILEPOINT DESCRIPTION	MARKED LANES	SURFACE WIDTH/TYPE*	AADT
STATE SECONDARY	R URB MINOR ART	CURBED	PARTIAL	NOT NHS	00.000		4	48I	25,020
					00.000	PRINCE GEORGES CO/L			
					00.000	STRUC #13044 PATUXENT RIVER			
					00.020	END BRIDGE			
		UNPROTECTED			00.090				
					00.090	CO406 BALTIMORE AVE			
					00.090	CO1811 PILGRIM AVE			
					00.090	CROSSOVER			
					00.090	TRAFFIC SIGNAL			
					00.120	SPEED LIMIT 45 MPH			
		PAINTED			00.160		2	28I	
		NONE (UNDIV)			00.206		2	24I	
					00.480		3	36I	
					00.620	SPUR TO ALL SAINTS RD			
					00.620	SPUR FR ALL SAINTS RD			
		CURBED			00.640		4	48I	
					00.640	CO114 ALL SAINTS RD			
					00.640	TRAFFIC SIGNAL			
					00.659	SPUR FR ALL SAINTS RD			
		POSITIVE BARRIER			00.770				
					00.780	STRUC #13156			
					00.780	RP216- 8 RAMP 8 FR MD 216 SB TO STEPHENS RD			
					00.785	RP216- 4 RAMP 4 FR MD 216 NB TO STEPHENS RD			

\*A,B = UNIMPROVED; C = GRADED & DRAINED; D,E = SOIL, GRAVEL, STONE; F,G = LOW TYPE BITUMINOUS  
H,I = HIGH TYPE BITUMINOUS; J = CONCRETE; K = BRICK; L = BLOCK



STATE HIGHWAY LOCATION REFERENCE

COUNTY: HOWARD  
DISTRICT: 7  
DATE: 12/31/10

ROUTE NUMBER: MD 216 CONTINUED

INVENTORY DIRECTION: NORTH

ROUTE NAME: SCAGGSVILLE RD

STATE SYSTEM	FUNCTIONAL CLASS	MEDIAN TYPE	ACCESS CONTROL	NHS	MILEPOINT	MILEPOINT DESCRIPTION	MARKED LANES	SURFACE WIDTH/TYPE*	AADT
STATE SECONDARY	R URB MINOR ART	UNPROTECTED	PARTIAL	NOT NHS	00.810		4	48I	25,020
					00.871 RP216- 2	RAMP 2 FR STEPHENS RD TO MD 216 NB			
					00.871 RP216- 8	RAMP 8 FR MD 216 SB TO STEPHENS RD			
					00.871	EXIT #1			
					01.110 RP 95- 4	RAMP 4 FR IS 95 NB TO MD 216 EB			
					01.140 RP 95- 2	RAMP 2 FR MD 216 WB TO IS 95 NB			
					01.450 RP 95- 3	RAMP 3 FR MD 216 EB TO IS 95 NB			
		POSITIVE BARRIER			01.510				
					01.510 RP 95- 1	RAMP 1 FR IS 95 NB TO MD 216 WB			
					01.520	BEGIN BRIDGE			
					01.560				21,640
					01.560 IS 95	NO NAME			
					01.560	STRUC #13076			
					01.560	EXIT #35			
		UNPROTECTED			01.600				
					01.600	END BRIDGE			
					01.600 RP 95- 5	RAMP 5 FR IS 95 SB TO MD 216 EB			
					01.660 RP 95- 7	RAMP 7 FR MD 216 WB TO IS 95 SB			
					01.660	CROSSOVER			
					01.845 RP 95- 8	RAMP 8 FR IS 95 SB TO MD 216 WB			
					01.970 RP 95- 6	RAMP 6 FR MD 216 EB TO IS 95 SB			
					02.090		5	60I	
		CURBED			02.188				
					02.445		4	48I	
					02.472		5	60I	
					02.660		4	48I	
					02.670	SPUR FR LEISHEAR RD			
					02.680		5	60I	20,240
					02.680 CO 91	LEISHEAR RD			
					02.680	TRAFFIC SIGNAL			
					02.763		4	48I	
					03.395	TRAFFIC SIGNAL			
					03.395 CO475	CREST RD			
					03.845		3	36I	
					03.845 RP 29- 2	RAMP 2 FR MD 216 WB TO US 29 NB			

\*A,B = UNIMPROVED; C = GRADED & DRAINED; D,E = SOIL,GRAVEL,STONE; F,G = LOW TYPE BITUMINOUS  
H,I = HIGH TYPE BITUMINOUS; J = CONCRETE; K= BRICK; L = BLOCK

STATE HIGHWAY LOCATION REFERENCE

COUNTY: HOWARD  
DISTRICT: 7  
DATE: 12/31/10

ROUTE NUMBER: MD 216 CONTINUED

INVENTORY DIRECTION: NORTH

ROUTE NAME: SCAGGSVILLE RD

STATE SYSTEM	FUNCTIONAL CLASS	MEDIAN TYPE	ACCESS CONTROL	NHS	MILEPOINT	MILEPOINT DESCRIPTION	MARKED LANES	SURFACE WIDTH/TYPE*	AADT
STATE SECONDARY	R URB MINOR ART	ROUNDAABOUT	NONE	NOT NHS	03.875		4	48I	20,240
					03.875	BEGIN ROUNDAABOUT			
					03.895 RP 29- 3	RP 3 FR MD 216 TO RP 2 (TO US 29 NB)			
					03.905	ROUNDAABOUT			
					03.905 RP 29- 4	RAMP 4 FR RAMP 1 (FR US 29) TO MD 216			
					03.905 MD216G	EB ICE CRYSTAL DR			
		CURBED			03.925				
					03.925	END ROUNDAABOUT			
					03.955		3	36I	
					03.995		4	48I	
					04.027 RP 29- 1	RAMP 1 FR US 29 NB TO MD 216 WB			
					04.035	BEGIN BRIDGE			
	RUR MAJ COLL				04.065				18,390
					04.065 US 29	COLUMBIA PIKE			
					04.065	STRUC #13152			
					04.095	END BRIDGE			
					04.145		3	36I	
					04.145 RP 29- 5	RAMP 5 FR US 29 SB TO MD 216 EB			
					04.200		4	48I	
		ROUNDAABOUT			04.225				
					04.225	BEGIN ROUNDAABOUT			
					04.245	ROUNDAABOUT			
					04.245 RP 29- 8	RAMP 8 FR RAMP 5 (FR US 29) TO MD 216			
					04.245 RP 29- 7	WB RAMP 7 FR MD 216 WB TO RAMP 6 (TO US			
					04.245 MD216J	29) NO NAME			
		CURBED			04.275				
					04.275	END ROUNDAABOUT			
					04.320 RP 29- 6	RAMP 6 FR MD 216 EB TO US 29 SB			
		ROUNDAABOUT			04.445				
					04.445	BEGIN ROUNDAABOUT			
					04.455 CO3525	MAPLE LAWN BLVD			
					04.455	ROUNDAABOUT			
		CURBED			04.480				

\*A,B = UNIMPROVED; C = GRADED & DRAINED; D,E = SOIL,GRAVEL,STONE; F,G = LOW TYPE BITUMINOUS  
H,I = HIGH TYPE BITUMINOUS; J = CONCRETE; K = BRICK; L = BLOCK

STATE HIGHWAY LOCATION REFERENCE

COUNTY: HOWARD  
DISTRICT: 7  
DATE: 12/31/10

ROUTE NUMBER: MD 216 CONTINUED

INVENTORY DIRECTION: NORTH

ROUTE NAME: SCAGGSVILLE RD

STATE SYSTEM	FUNCTIONAL CLASS	MEDIAN TYPE	ACCESS CONTROL	NHS	MILEPOINT	MILEPOINT DESCRIPTION	MARKED LANES	SURFACE WIDTH/TYPE*	AADT
STATE SECONDARY	R RUR MAJ COLL	CURBED	NONE	NOT NHS	04.480	END ROUNDABOUT	4	48I	18,390
					04.490		3	36I	
					04.505		4	48I	
		ROUNDABOUT			04.591				
					04.591	BEGIN ROUNDABOUT			
					04.608	MD216H OLD COLUMBIA RD			
					04.608	CO3598 WESTSIDE BLVD			
					04.608	ROUNDABOUT			
		CURBED			04.625				
					04.625	END ROUNDABOUT			
		PAINTED			04.645				
		NONE (UNDIV)			04.685				
					04.695		3	48I	
					04.745		2	24I	
					04.836	RESERVOIR HIGH SCHOOL			
		PAINTED			04.845				
			PARTIAL		04.872				
		NONE (UNDIV)	NONE		04.918				
					04.918	TRAFFIC SIGNAL			
					04.918	ENT TO FULTON E.S./RESERVOIR H.S.			
					04.925	FULTON ELEMENTARY SCHOOL			
		PAINTED			04.960				
		NONE (UNDIV)			04.995				
					05.100	SIGN: FULTON			
		PAINTED			05.305		2	20I	5,520
					05.310	CO 90 MURPHY RD			
					05.345	CO 88 LIME KILN RD			
		NONE (UNDIV)			05.384				
		PAINTED			05.394				
					05.394	SPUR TO LIME KILN RD			
		NONE (UNDIV)			05.419				
		PAINTED			05.429				
		NONE (UNDIV)			05.449				
		PAINTED			05.464				
		NONE (UNDIV)			05.504		2	22I	

\*A,B = UNIMPROVED; C = GRADED & DRAINED; D,E = SOIL, GRAVEL, STONE; F,G = LOW TYPE BITUMINOUS  
H,I = HIGH TYPE BITUMINOUS; J = CONCRETE; K = BRICK; L = BLOCK

STATE HIGHWAY LOCATION REFERENCE

COUNTY: HOWARD  
DISTRICT: 7  
DATE: 12/31/10

**ROUTE NUMBER: MD 216 CONTINUED**

INVENTORY DIRECTION: NORTH

ROUTE NAME: SCAGGSVILLE RD

STATE SYSTEM	FUNCTIONAL CLASS	MEDIAN TYPE	ACCESS CONTROL	NHS	MILEPOINT	MILEPOINT DESCRIPTION	MARKED LANES	SURFACE WIDTH/TYPE*	AADT
STATE SECONDARY	R RUR MAJ COLL	NONE (UNDIV)	NONE	NOT NHS	05.574	SPEED LIMIT 45 MPH	2	22I	5,520
					05.874 CO 93	PINDELL SCHOOL RD			
					06.164 CO2542	FULTON ESTATES CT			
					06.349		2	30I	
					06.359		2	22I	
					06.470 CO3582	FULTON RIDGE DR			
					06.557	TEMPLE ISAIAH			
		PAINTED			06.886				
		NONE (UNDIV)			06.925				
					06.944	CEMETERY			
					06.964 CO 86	BROWNS BRIDGE RD			
					06.964	TRAFFIC SIGNAL			
		PAINTED			06.984				
					07.014	MT ZION UNITED METHODIST CHURCH			
		NONE (UNDIV)			07.044		2	24I	
		PAINTED			07.074		2	23I	
		NONE (UNDIV)			07.181		2	22I	
					07.234 OP1034	BUCKS HAVEN LA			
					07.554 CO 85	HALL SHOP RD			
					07.554	TRAFFIC SIGNAL			
					07.589	ST MARKS EPISCOPAL CURCH			
					07.614	CEMETERY			
					07.724	SPEED LIMIT 35 MPH			
					08.114 MD108	CLARKSVILLE PIKE			
					08.114 CO 57	HIGHLAND RD (AHEAD)			
					08.114	TRAFFIC SIGNAL			

**ROUTE NUMBER: MD 216D**

INVENTORY DIRECTION: EAST

ROUTE NAME: OLD SCAGGSVILLE RD SPUR

STATE SYSTEM	FUNCTIONAL CLASS	MEDIAN TYPE	ACCESS CONTROL	NHS	MILEPOINT	MILEPOINT DESCRIPTION	MARKED LANES	SURFACE WIDTH/TYPE*	AADT
STATE SECONDARY	R RUR LOCAL	CURBED	NONE	NOT NHS	00.000		2	44I	0
					00.000 MD216F	OLD SCAGGSVILLE RD			
		NONE (UNDIV)			00.020		2	40I	

\*A,B = UNIMPROVED; C = GRADED & DRAINED; D,E = SOIL, GRAVEL, STONE; F,G = LOW TYPE BITUMINOUS  
H,I = HIGH TYPE BITUMINOUS; J = CONCRETE; K = BRICK; L = BLOCK

STATE HIGHWAY ADMINISTRATION OF MARYLAND  
HIGHWAY INFORMATION SERVICES DIVISION  
DATA SUPPORT GROUP

STATE HIGHWAY LOCATION REFERENCE

COUNTY: HOWARD  
DISTRICT: 7  
DATE: 12/31/10

**ROUTE NUMBER: MD 216D CONTINUED**

INVENTORY DIRECTION: EAST

ROUTE NAME: OLD SCAGGSVILLE RD SPUR

STATE SYSTEM	FUNCTIONAL CLASS	MEDIAN TYPE	ACCESS CONTROL	NHS	MILEPOINT	MILEPOINT DESCRIPTION	MARKED LANES	SURFACE WIDTH/TYPE*	AADT
STATE SECONDARY	R RUR LOCAL	NONE (UNDIV)	NONE	NOT NHS	00.070	ROAD END	2	40I	0

**ROUTE NUMBER: MD 216E**

INVENTORY DIRECTION: WEST

ROUTE NAME: OLD SCAGGSVILLE RD

STATE SYSTEM	FUNCTIONAL CLASS	MEDIAN TYPE	ACCESS CONTROL	NHS	MILEPOINT	MILEPOINT DESCRIPTION	MARKED LANES	SURFACE WIDTH/TYPE*	AADT
STATE SECONDARY	R URB LOCAL	NONE (UNDIV)	NONE	NOT NHS	00.000		2	24I	10,775
					00.000 MD983A	SCAGGSVILLE RD (BACK)			
					00.000 CO 91	LEISHEAR RD			
					00.040 CO 92	HARDING RD			
					00.075	SPEED LIMIT 35 MPH			
					00.150 CO1486	HEATHERWOLD DR			
					00.270 CO560	PINE WAY DR			
					00.450	EMMANUEL U.M.C.			
					00.600 CO1589	JANDY AVE			
					00.600 CO3041	WILLOW WISP CT			
		PAINTED NONE (UNDIV)			00.710		2	22I	
					00.780				
					00.780 CO475	CREST RD			
					01.105 CO2341	SWEET CHERRY LA			
					01.167	SCAGGSVILLE RD			
					01.180		2	26I	
					01.210	CUL DE SAC			

**ROUTE NUMBER: MD 216F**

INVENTORY DIRECTION: WEST

ROUTE NAME: OLD SCAGGSVILLE RD

STATE SYSTEM	FUNCTIONAL CLASS	MEDIAN TYPE	ACCESS CONTROL	NHS	MILEPOINT	MILEPOINT DESCRIPTION	MARKED LANES	SURFACE WIDTH/TYPE*	AADT
STATE SECONDARY	R RUR LOCAL	NONE (UNDIV)	NONE	NOT NHS	00.000		2	24I	0
					00.000 MD216D	OLD SCAGGSVILLE RD SPUR			
					00.090	STOP SIGN			
					00.090 MD216J	NO NAME			
					00.150		2	48I	

\*A,B = UNIMPROVED; C = GRADED & DRAINED; D,E = SOIL, GRAVEL, STONE; F,G = LOW TYPE BITUMINOUS  
H,I = HIGH TYPE BITUMINOUS; J = CONCRETE; K = BRICK; L = BLOCK

STATE HIGHWAY LOCATION REFERENCE

COUNTY: HOWARD  
DISTRICT: 7  
DATE: 12/31/10

**ROUTE NUMBER: MD 216F CONTINUED**

INVENTORY DIRECTION: WEST

ROUTE NAME: OLD SCAGGSVILLE RD

STATE SYSTEM	FUNCTIONAL CLASS	MEDIAN TYPE	ACCESS CONTROL	NHS	MILEPOINT	MILEPOINT DESCRIPTION	MARKED LANES	SURFACE WIDTH/TYPE*	AADT
STATE SECONDARY	R RUR LOCAL	NONE (UNDIV)	NONE	NOT NHS	00.167	ROAD END: GUARDRAIL	2	48I	0

**ROUTE NUMBER: MD 216G**

INVENTORY DIRECTION: SOUTH

ROUTE NAME: ICE CRYSTAL DR

STATE SYSTEM	FUNCTIONAL CLASS	MEDIAN TYPE	ACCESS CONTROL	NHS	MILEPOINT	MILEPOINT DESCRIPTION	MARKED LANES	SURFACE WIDTH/TYPE*	AADT
STATE SECONDARY	R URB LOCAL	CURBED	NONE	NOT NHS	00.000		2	40I	1,999
					00.000	ROUNDAABOUT			
					00.000 MD216	SCAGGSVILLE RD			
		PAINTED			00.030		2	30I	
		NONE (UNDIV)			00.050		2	24I	
		CURBED			00.070		2	40I	
					00.080	ROUNDAABOUT			
					00.080 CO3583	ICE CRYSTAL DR (AHEAD)			

**ROUTE NUMBER: MD 216H**

INVENTORY DIRECTION: NORTH

ROUTE NAME: OLD COLUMBIA RD

STATE SYSTEM	FUNCTIONAL CLASS	MEDIAN TYPE	ACCESS CONTROL	NHS	MILEPOINT	MILEPOINT DESCRIPTION	MARKED LANES	SURFACE WIDTH/TYPE*	AADT
STATE SECONDARY	R RUR LOCAL	NONE (UNDIV)	NONE	NOT NHS	00.380		2	24I	99
					00.380 CO3500	OLD COLUMBIA RD (BACK)			
					00.760	SIGN: BEGIN STATE MAINTENANCE			
					00.874	EXIT FR PARK & RIDE			
					00.924		2	30I	
					00.924	EXIT FR PARK & RIDE			
					00.964		3	36I	
		CURBED			00.983		3	32I	
					01.014 MD216	SCAGGSVILLE RD			
					01.014	ROUNDAABOUT			
					01.014	WESTSIDE BLVD (AHEAD)			

\*A,B = UNIMPROVED; C = GRADED & DRAINED; D,E = SOIL, GRAVEL, STONE; F,G = LOW TYPE BITUMINOUS  
H,I = HIGH TYPE BITUMINOUS; J = CONCRETE; K = BRICK; L = BLOCK

STATE HIGHWAY LOCATION REFERENCE

COUNTY: HOWARD  
DISTRICT: 7  
DATE: 12/31/10

**ROUTE NUMBER:** MD 216J  
**INVENTORY DIRECTION:** SOUTH  
**ROUTE NAME:** NO NAME

STATE SYSTEM	FUNCTIONAL CLASS	MEDIAN TYPE	ACCESS CONTROL	NHS	MILEPOINT	MILEPOINT DESCRIPTION	MARKED LANES	SURFACE WIDTH/TYPE*	AADT
STATE SECONDARY	R RUR LOCAL	CURBED	NONE	NOT NHS	00.000		3	36I	99
					00.000 MD216F	OLD SCAGGSVILLE RD			
					00.032 MD216	SCAGGSVILLE RD			
					00.032	ROUNDAABOUT			

**ROUTE NUMBER:** MD 432  
**INVENTORY DIRECTION:** EAST  
**ROUTE NAME:** GLEN OAK LA

STATE SYSTEM	FUNCTIONAL CLASS	MEDIAN TYPE	ACCESS CONTROL	NHS	MILEPOINT	MILEPOINT DESCRIPTION	MARKED LANES	SURFACE WIDTH/TYPE*	AADT
STATE SECONDARY	R URB LOCAL	NONE (UNDIV)	NONE	NOT NHS	00.000		2	30I	399
					00.000 CO128	OAKLAND MILLS RD (BACK)			
					00.000 CO1910	GUILFORD RD			
					00.000	STOP SIGN			
					00.020	SPUR TO GUILFORD RD			
					00.030	SPEED LIMIT 25 MPH			
					00.050 CO1815	GRANITE HILL RD			
					00.100	CHESSIE LA			
					00.130		2	34I	
					00.130 CO1814	QUARRY BRIDGE CT			
					00.160		2	28I	
					00.210		2	24I	
					00.250	CUL DE SAC			

**ROUTE NUMBER:** MD 732R  
**INVENTORY DIRECTION:** NORTH  
**ROUTE NAME:** DORSEY RUN RD

STATE SYSTEM	FUNCTIONAL CLASS	MEDIAN TYPE	ACCESS CONTROL	NHS	MILEPOINT	MILEPOINT DESCRIPTION	MARKED LANES	SURFACE WIDTH/TYPE*	AADT
STATE SECONDARY	R URB COLL	NONE (UNDIV)	NONE	NOT NHS	00.000		2	24J	15,862
					00.000	ANNE ARUNDEL CO/L			
					00.000	STRUC #13125			
					00.000	R/R CROSSING			
					00.020		2	24I	
					00.020	END BRIDGE			

\*A,B = UNIMPROVED; C = GRADED & DRAINED; D,E = SOIL, GRAVEL, STONE; F,G = LOW TYPE BITUMINOUS  
H,I = HIGH TYPE BITUMINOUS; J = CONCRETE; K = BRICK; L = BLOCK

STATE HIGHWAY ADMINISTRATION OF MARYLAND  
HIGHWAY INFORMATION SERVICES DIVISION  
DATA SUPPORT GROUP

STATE HIGHWAY LOCATION REFERENCE

COUNTY: HOWARD  
DISTRICT: 7  
DATE: 12/31/10

ROUTE NUMBER: MD 732R CONTINUED

INVENTORY DIRECTION: NORTH

ROUTE NAME: DORSEY RUN RD

STATE SYSTEM	FUNCTIONAL CLASS	MEDIAN TYPE	ACCESS CONTROL	NHS	MILEPOINT	MILEPOINT DESCRIPTION	MARKED LANES	SURFACE WIDTH/TYPE*	AADT
STATE SECONDARY	R URB COLL	NONE (UNDIV)	NONE	NOT NHS NHS	00.110	SPUR FR JUNCTION DR	2	24I	15,862
					00.130				
					00.130 CO2218	JUNCTION DR			
					00.200	SPEED LIMIT 40 MPH			
					00.270 RP 32- 8	RAMP 8 FR RAMP 5 (FR MD 32) TO MD732R WB			
					00.280		3	36I	
					00.280 RP 32- 5	RAMP 5 FR MD 32 SB TO MD 732R EB			
					00.280 CO1667	HENKELS LA			
					00.280	TRAFFIC SIGNAL			
					00.290 RP 32- 6	RAMP 6 FR MD 732R EB TO MD 32 SB			
					00.310	SPUR TO MD 732R			
					00.330 RP 32- 7	RAMP 7 FR MD732R WB TO RAMP 6 (TO MD 32)			
					00.370		3	36J	
					00.370	BEGIN BRIDGE			
					00.390 MD 32	PATUXENT PKWY			
					00.390	STRUC #13123			
					00.410		3	36I	
					00.410	END BRIDGE			
		PAINTED			00.450				
					00.450 RP 32- 3	RAMP 3 FR MD 732R WB TO MD 32 NB			
					00.450 RP 32- 1	RAMP 1 FR MD 32 NB TO MD 732R WB			
					00.450	TRAFFIC SIGNAL			
					00.460 RP 32- 2	RAMP 2 FR MD732R WB TO RAMP 3 (TO MD 32)			
					00.460 RP 32- 4	RAMP 4 FR RAMP 1 (FR MD 32) TO MD732R EB			
		NONE (UNDIV)			00.490		2	24I	
					00.530	SPUR FR GUILFORD RD			
					00.530	SPUR TO GUILFORD RD			
					00.560 CO1910	GUILFORD RD			
					00.560	TRAFFIC SIGNAL			
					00.560 CO121	DORSEY RUN RD (AHEAD)			

\*A,B = UNIMPROVED; C = GRADED & DRAINED; D,E = SOIL,GRAVEL,STONE; F,G = LOW TYPE BITUMINOUS  
H,I = HIGH TYPE BITUMINOUS; J = CONCRETE; K= BRICK; L = BLOCK



STATE HIGHWAY LOCATION REFERENCE

COUNTY: HOWARD  
DISTRICT: 7  
DATE: 12/31/10

**ROUTE NUMBER:** MD 732V  
**INVENTORY DIRECTION:** SOUTH  
**ROUTE NAME:** GREAT STAR DR

STATE SYSTEM	FUNCTIONAL CLASS	MEDIAN TYPE	ACCESS CONTROL	NHS	MILEPOINT	MILEPOINT DESCRIPTION	MARKED LANES	SURFACE WIDTH/TYPE*	AADT
STATE SECONDARY	R URB COLL	PAINTED	NONE	NOT NHS	01.330		2	24I	5,801
					01.330 CO2892	GREAT STAR DR (BACK)			
					01.360 RP 32- 2	RAMP 2 FR MD 32 WB TO MD 732V NB			
					01.370		2	24J	
					01.370	BEGIN BRIDGE			
		NONE (UNDIV)			01.390				
					01.390 MD 32	PATUXENT PKWY			
					01.390	STRUC #13137			
					01.390	EXIT #19			
					01.410		2	24I	
					01.410	END BRIDGE			
		PAINTED			01.430				
					01.430 RP 32- 4	RAMP 4 FR MD 732V NB TO MD 32 EB			
					01.450 CO2892	GREAT STAR DR (AHEAD)			

**ROUTE NUMBER:** MD 851  
**INVENTORY DIRECTION:** NORTH  
**ROUTE NAME:** WEST FRIENDSHIP RD

STATE SYSTEM	FUNCTIONAL CLASS	MEDIAN TYPE	ACCESS CONTROL	NHS	MILEPOINT	MILEPOINT DESCRIPTION	MARKED LANES	SURFACE WIDTH/TYPE*	AADT
STATE SECONDARY	R RUR MINOR COLL	NONE (UNDIV)	NONE	NOT NHS	00.000		2	22H	1,312
					00.000 MD 32	SYKESVILLE RD			
					00.000	STOP SIGN			
					00.070	SPEED LIMIT 25 MPH			
					00.270 CO 34	FORSYTHE RD			
					00.310 CO 65	RIVER RD			
					00.400		2	24J	
					00.400	BEGIN BRIDGE			
					00.420	STRUC #13018 PATAPSCO RIVER			
					00.420	CARROLL CO/L			

\*A,B = UNIMPROVED; C = GRADED & DRAINED; D,E = SOIL, GRAVEL, STONE; F,G = LOW TYPE BITUMINOUS  
H,I = HIGH TYPE BITUMINOUS; J = CONCRETE; K = BRICK; L = BLOCK

STATE HIGHWAY LOCATION REFERENCE

COUNTY: HOWARD  
DISTRICT: 7  
DATE: 12/31/10

**ROUTE NUMBER:** MD 851D  
**INVENTORY DIRECTION:** NORTH  
**ROUTE NAME:** NO NAME

STATE SYSTEM	FUNCTIONAL CLASS	MEDIAN TYPE	ACCESS CONTROL	NHS	MILEPOINT	MILEPOINT DESCRIPTION	MARKED LANES	SURFACE WIDTH/TYPE*	AADT
STATE SECONDARY	R RUR LOCAL	NONE (UNDIV)	NONE	NOT NHS	00.000		2	18H	99
					00.000	ROAD END - GUARDRAIL			
					00.090 CO1820	LIVESTOCK RD			
					00.130		2	15G	
					00.150	ROAD END - GUARDRAIL			

**ROUTE NUMBER:** MD 851F  
**INVENTORY DIRECTION:** EAST  
**ROUTE NAME:** DEER HILL RD

STATE SYSTEM	FUNCTIONAL CLASS	MEDIAN TYPE	ACCESS CONTROL	NHS	MILEPOINT	MILEPOINT DESCRIPTION	MARKED LANES	SURFACE WIDTH/TYPE*	AADT
STATE SECONDARY	R RUR LOCAL	NONE (UNDIV)	NONE	NOT NHS	00.000		2	22H	99
					00.000 MD 32	SYKESVILLE RD			
					00.000	STOP SIGN			
					00.150	ROAD END			

**ROUTE NUMBER:** MD 851H  
**INVENTORY DIRECTION:** NORTH  
**ROUTE NAME:** NO NAME

STATE SYSTEM	FUNCTIONAL CLASS	MEDIAN TYPE	ACCESS CONTROL	NHS	MILEPOINT	MILEPOINT DESCRIPTION	MARKED LANES	SURFACE WIDTH/TYPE*	AADT
STATE SECONDARY	R RUR LOCAL	NONE (UNDIV)	NONE	NOT NHS	00.000		2	20H	99
					00.000	ROAD END - GUARDRAIL			
					00.040		2	24H	
					00.040 MD 32B	NO NAME			
					00.190		2	18H	
					00.210 MD 32	SYKESVILLE RD			

**ROUTE NUMBER:** MD 851J  
**INVENTORY DIRECTION:** NORTH  
**ROUTE NAME:** BUTTERFLY CT

STATE SYSTEM	FUNCTIONAL CLASS	MEDIAN TYPE	ACCESS CONTROL	NHS	MILEPOINT	MILEPOINT DESCRIPTION	MARKED LANES	SURFACE WIDTH/TYPE*	AADT
STATE SECONDARY	R RUR LOCAL	NONE (UNDIV)	NONE	NOT NHS	00.000		2	20H	99
					00.000 MD 99	OLD FREDERICK RD			

\*A,B = UNIMPROVED; C = GRADED & DRAINED; D,E = SOIL, GRAVEL, STONE; F,G = LOW TYPE BITUMINOUS  
H,I = HIGH TYPE BITUMINOUS; J = CONCRETE; K = BRICK; L = BLOCK

STATE HIGHWAY LOCATION REFERENCE

COUNTY: HOWARD  
DISTRICT: 7  
DATE: 12/31/10

**ROUTE NUMBER: MD 851J CONTINUED**

INVENTORY DIRECTION: NORTH

ROUTE NAME: BUTTERFLY CT

STATE SYSTEM	FUNCTIONAL CLASS	MEDIAN TYPE	ACCESS CONTROL	NHS	MILEPOINT	MILEPOINT DESCRIPTION	MARKED LANES	SURFACE WIDTH/TYPE*	AADT
STATE SECONDARY	R RUR LOCAL	NONE (UNDIV)	NONE	NOT NHS	00.000	STOP SIGN	2	20H	99
					00.170	ROAD END - GUARDRAIL			

**ROUTE NUMBER: MD 932B**

INVENTORY DIRECTION: SOUTH

ROUTE NAME: BURNTWOODS RD

STATE SYSTEM	FUNCTIONAL CLASS	MEDIAN TYPE	ACCESS CONTROL	NHS	MILEPOINT	MILEPOINT DESCRIPTION	MARKED LANES	SURFACE WIDTH/TYPE*	AADT
STATE SECONDARY	R RUR MAJ COLL	NONE (UNDIV)	NONE	NOT NHS	02.500		2	20I	2,405
					02.500 CO 44	BURNTWOODS RD (BACK)			
					02.550 CO3333	SNOW CHIEF RD			
		CURBED			02.645				
		ROUNDAABOUT			02.665				
					02.665	BEGIN ROUNDAABOUT			
					02.679 MD932C	TEN OAKS RD			
					02.679	ROUNDAABOUT			
		CURBED			02.693				
					02.693	END ROUNDAABOUT			
					02.710		2	20J	
					02.710	BEGIN BRIDGE			
					02.730	STRUC #1315800			
					02.730 MD 32	SYKESVILLE RD			
					02.758		2	20I	
					02.758	END BRIDGE			
		ROUNDAABOUT			02.768				
					02.768	BEGIN ROUNDAABOUT			
					02.782	ROUNDAABOUT			
					02.782 RP 32- 4	RAMP 4 FR MD 32 NB TO BURNTWOODS RD			
					02.782 RP 32- 2	RAMP 2 FR BURNTWOODS RD TO MD 32 NB			
	RUR LOCAL	CURBED			02.796				
					02.796	END ROUNDAABOUT			
		NONE (UNDIV)			02.816		2	24I	
					02.823	NO NAME			
					02.926 CO3587	JULIA MANOR WAY			

\*A,B = UNIMPROVED; C = GRADED & DRAINED; D,E = SOIL, GRAVEL, STONE; F,G = LOW TYPE BITUMINOUS  
H,I = HIGH TYPE BITUMINOUS; J = CONCRETE; K = BRICK; L = BLOCK

STATE HIGHWAY ADMINISTRATION OF MARYLAND  
HIGHWAY INFORMATION SERVICES DIVISION  
DATA SUPPORT GROUP

STATE HIGHWAY LOCATION REFERENCE

COUNTY: HOWARD

DISTRICT: 7

DATE: 12/31/10

**ROUTE NUMBER: MD 932B CONTINUED**

INVENTORY DIRECTION: SOUTH

ROUTE NAME: BURNTWOODS RD

STATE SYSTEM	FUNCTIONAL CLASS	MEDIAN TYPE	ACCESS CONTROL	NHS	MILEPOINT	MILEPOINT DESCRIPTION	MARKED LANES	SURFACE WIDTH/TYPE*	AADT
STATE SECONDARY	R RUR LOCAL	NONE (UNDIV)	NONE	NOT NHS	02.957 CO513	EAST IVORY RD	2	24I	2,405

**ROUTE NUMBER: MD 932C**

INVENTORY DIRECTION: NORTH

ROUTE NAME: TEN OAKS RD

STATE SYSTEM	FUNCTIONAL CLASS	MEDIAN TYPE	ACCESS CONTROL	NHS	MILEPOINT	MILEPOINT DESCRIPTION	MARKED LANES	SURFACE WIDTH/TYPE*	AADT
STATE SECONDARY	R RUR MAJ COLL	NONE (UNDIV)	NONE	NOT NHS	05.910		2	24I	999
					05.910 CO558	TEN OAKS RD (BACK)			
					06.107 MD932D	IVORY RD			
		CURBED			06.166		2	20I	
		ROUNDAABOUT			06.185				
					06.185	BEGIN ROUNDAABOUT			
					06.200 MD932B	BURNTWOODS RD			
					06.200	ROUNDAABOUT			
		CURBED			06.216				
					06.216	END ROUNDAABOUT			
		NONE (UNDIV)			06.238		2	24I	
		CURBED			06.408		2	20I	
		ROUNDAABOUT			06.427				
					06.427	BEGIN ROUNDAABOUT			
					06.440 RP 32- 6	RAMP 6 FR TEN OAKS RD TO MD 32 SB			
					06.440	ROUNDAABOUT			
					06.440 MD932E	PFEFFERKORN RD			
					06.459 RP 32- 8	RAMP 8 FR MD 32 SB TO TEN OAKS RD			
					06.459	END ROUNDAABOUT			

**ROUTE NUMBER: MD 932D**

INVENTORY DIRECTION: NORTH

ROUTE NAME: IVORY RD

STATE SYSTEM	FUNCTIONAL CLASS	MEDIAN TYPE	ACCESS CONTROL	NHS	MILEPOINT	MILEPOINT DESCRIPTION	MARKED LANES	SURFACE WIDTH/TYPE*	AADT
STATE SECONDARY	R RUR LOCAL	NONE (UNDIV)	NONE	NOT NHS	00.552		2	24I	99
					00.552 CO173	IVORY RD (BACK)			
					00.622 MD932C	TEN OAKS RD			

\*A,B = UNIMPROVED; C = GRADED & DRAINED; D,E = SOIL, GRAVEL, STONE; F,G = LOW TYPE BITUMINOUS  
H,I = HIGH TYPE BITUMINOUS; J = CONCRETE; K = BRICK; L = BLOCK

STATE HIGHWAY LOCATION REFERENCE

COUNTY: HOWARD  
DISTRICT: 7  
DATE: 12/31/10

**ROUTE NUMBER: MD 932D CONTINUED**

INVENTORY DIRECTION: NORTH

ROUTE NAME: IVORY RD

STATE SYSTEM	FUNCTIONAL CLASS	MEDIAN TYPE	ACCESS CONTROL	NHS	MILEPOINT	MILEPOINT DESCRIPTION	MARKED LANES	SURFACE WIDTH/TYPE*	AADT
STATE SECONDARY	R RUR LOCAL	NONE (UNDIV)	NONE	NOT NHS	00.622	STOP SIGN	2	24I	99

**ROUTE NUMBER: MD 932E**

INVENTORY DIRECTION: NORTH

ROUTE NAME: PFEFFERKORN RD

STATE SYSTEM	FUNCTIONAL CLASS	MEDIAN TYPE	ACCESS CONTROL	NHS	MILEPOINT	MILEPOINT DESCRIPTION	MARKED LANES	SURFACE WIDTH/TYPE*	AADT
STATE SECONDARY	R RUR LOCAL	CURBED	NONE	NOT NHS	00.000		2	20I	99
					00.000 MD932C	TEN OAKS RD			
					00.000	ROUNDAABOUT			
		NONE (UNDIV)			00.024		2	24I	
					00.100 CO 62	PFEFFERKORN RD (AHEAD)			

**ROUTE NUMBER: MD 958P**

INVENTORY DIRECTION: NORTH

ROUTE NAME: CRESTMOUNT RD

STATE SYSTEM	FUNCTIONAL CLASS	MEDIAN TYPE	ACCESS CONTROL	NHS	MILEPOINT	MILEPOINT DESCRIPTION	MARKED LANES	SURFACE WIDTH/TYPE*	AADT
STATE SECONDARY	R URB LOCAL	NONE (UNDIV)	NONE	NOT NHS	00.000		2	24I	1,035
					00.000 CO1090	ASSATEAGUE DR (BACK)			
					00.000 US 1	WASHINGTON BLVD			
					00.000	TRAFFIC SIGNAL			
					00.058		2	44I	
					00.100		2	30I	
					00.210	CUL DE SAC			

**ROUTE NUMBER: MD 981**

INVENTORY DIRECTION: NORTH

ROUTE NAME: TRICROSS DR

STATE SYSTEM	FUNCTIONAL CLASS	MEDIAN TYPE	ACCESS CONTROL	NHS	MILEPOINT	MILEPOINT DESCRIPTION	MARKED LANES	SURFACE WIDTH/TYPE*	AADT
STATE SECONDARY	R URB LOCAL	NONE (UNDIV)	NONE	NOT NHS	00.000		2	18I	699
					00.000 MD108	WATERLOO RD			
					00.000	STOP SIGN			
					00.026	SPEED LIMIT 25 MPH			

\*A,B = UNIMPROVED; C = GRADED & DRAINED; D,E = SOIL, GRAVEL, STONE; F,G = LOW TYPE BITUMINOUS  
H,I = HIGH TYPE BITUMINOUS; J = CONCRETE; K = BRICK; L = BLOCK

STATE HIGHWAY LOCATION REFERENCE

COUNTY: HOWARD  
DISTRICT: 7  
DATE: 12/31/10

**ROUTE NUMBER: MD 981 CONTINUED**

INVENTORY DIRECTION: NORTH

ROUTE NAME: TRICROSS DR

STATE SYSTEM	FUNCTIONAL CLASS	MEDIAN TYPE	ACCESS CONTROL	NHS	MILEPOINT	MILEPOINT DESCRIPTION	MARKED LANES	SURFACE WIDTH/TYPE*	AADT
STATE SECONDARY	R URB LOCAL	NONE (UNDIV)	NONE	NOT NHS	00.060 MD108A	THOMAS WILLIAMS WAY	2	18I	699
					00.110 MD108	OLD ANNAPOLIS RD			
					00.110	STOP SIGN			

**ROUTE NUMBER: MD 983**

INVENTORY DIRECTION: NORTH

ROUTE NAME: OLD SCAGGSVILLE RD

STATE SYSTEM	FUNCTIONAL CLASS	MEDIAN TYPE	ACCESS CONTROL	NHS	MILEPOINT	MILEPOINT DESCRIPTION	MARKED LANES	SURFACE WIDTH/TYPE*	AADT
STATE SECONDARY	R URB LOCAL	NONE (UNDIV)	NONE	NOT NHS	00.000		2	22I	499
					00.000	ROAD END: GATE			
					00.014		2	24I	
					00.014 CO1811	PILGRIM AVE			
					00.094 CO114	ALL SAINTS RD			
					00.124 CO110	SUPERIOR AVE			
					00.134	SPEED LIMIT 30 MPH			
					00.294 CO244	GROSS AVE			
					00.374 CO 94	GRANT AVE			
					00.444 CO206	BRYANT AVE			
					00.604 CO119	HIGH RIDGE RD			
					00.654	SPUR TO HIGHLAND RIDGE RD			
					00.734	WILNOR WAY			
					00.784 CO275	STANSFIELD RD			
					00.848	DONNA LA			
					00.870	SPEED LIMIT 35 MPH			
					00.994		2	34I	
					01.024 CO2775	OLD SCAGGSVILLE RD (AHEAD)			

**ROUTE NUMBER: MD 983A**

INVENTORY DIRECTION: NORTH

ROUTE NAME: SCAGGSVILLE RD

STATE SYSTEM	FUNCTIONAL CLASS	MEDIAN TYPE	ACCESS CONTROL	NHS	MILEPOINT	MILEPOINT DESCRIPTION	MARKED LANES	SURFACE WIDTH/TYPE*	AADT
STATE SECONDARY	R URB LOCAL	NONE (UNDIV)	NONE	NOT NHS	00.000		2	26I	199
					00.000	CUL DE SAC			

\*A,B = UNIMPROVED; C = GRADED & DRAINED; D,E = SOIL, GRAVEL, STONE; F,G = LOW TYPE BITUMINOUS  
H,I = HIGH TYPE BITUMINOUS; J = CONCRETE; K = BRICK; L = BLOCK

STATE HIGHWAY LOCATION REFERENCE

COUNTY: HOWARD

DISTRICT: 7

DATE: 12/31/10

**ROUTE NUMBER: MD 983A CONTINUED**

INVENTORY DIRECTION: NORTH

ROUTE NAME: SCAGGSVILLE RD

STATE SYSTEM	FUNCTIONAL CLASS	MEDIAN TYPE	ACCESS CONTROL	NHS	MILEPOINT	MILEPOINT DESCRIPTION	MARKED LANES	SURFACE WIDTH/TYPE*	AADT
STATE SECONDARY	R URB LOCAL	NONE (UNDIV)	NONE	NOT NHS	00.110		2	24I	199
					00.110 CO1799	DOVES FLY WAY			
					00.200 CO451	SUSINI DR			
					00.350 OP 56	SHADY ACRES LA			
					00.390 CO1493	FELSVIEW DR			
					00.460 CO2028	ROSEMONT DR			
					00.480		2	26I	
					00.486	WOODS END DR			
					00.570 CO450	TOWER DR			
					00.710 CO 91	LEISHEAR RD			
					00.710 MD216E	OLD SCAGGSVILLE RD (AHEAD)			
					00.710	STOP SIGN			

**ROUTE NUMBER: MD 984**

INVENTORY DIRECTION: EAST

ROUTE NAME: NO NAME

STATE SYSTEM	FUNCTIONAL CLASS	MEDIAN TYPE	ACCESS CONTROL	NHS	MILEPOINT	MILEPOINT DESCRIPTION	MARKED LANES	SURFACE WIDTH/TYPE*	AADT
STATE SECONDARY	R RUR LOCAL	NONE (UNDIV)	NONE	NOT NHS	00.000		1	20I	99
					00.000 US 40	BALTO NATIONAL PIKE			
					00.020		2	20I	
					00.220 CO285	NORMANDY DR			
					00.220 OP922	NORMANDY DR			
					00.220	STOP SIGN			

**ROUTE NUMBER: MD 985**

INVENTORY DIRECTION: EAST

ROUTE NAME: OLD FREDERICK RD

STATE SYSTEM	FUNCTIONAL CLASS	MEDIAN TYPE	ACCESS CONTROL	NHS	MILEPOINT	MILEPOINT DESCRIPTION	MARKED LANES	SURFACE WIDTH/TYPE*	AADT
STATE SECONDARY	R URB LOCAL	NONE (UNDIV)	NONE	NOT NHS	00.000		2	18I	199
					00.000	ROAD END: GUARDRAIL			
					00.050	ROCKLAND UNITED METHODIST CHURCH			
					00.110 CO314	CHAPEL AVE			
					00.110	STOP SIGN			

\*A,B = UNIMPROVED; C = GRADED & DRAINED; D,E = SOIL, GRAVEL, STONE; F,G = LOW TYPE BITUMINOUS  
H,I = HIGH TYPE BITUMINOUS; J = CONCRETE; K = BRICK; L = BLOCK

STATE HIGHWAY LOCATION REFERENCE

COUNTY: HOWARD  
DISTRICT: 7  
DATE: 12/31/10

**ROUTE NUMBER: MD 985 CONTINUED**

INVENTORY DIRECTION: EAST

ROUTE NAME: OLD FREDERICK RD

STATE SYSTEM	FUNCTIONAL CLASS	MEDIAN TYPE	ACCESS CONTROL	NHS	MILEPOINT	MILEPOINT DESCRIPTION	MARKED LANES	SURFACE WIDTH/TYPE*	AADT
STATE SECONDARY	R URB LOCAL	NONE (UNDIV)	NONE	NOT NHS	00.120	SPEED LIMIT 30 MPH	2	18I	199
					00.320 CO312	ORCHARD AVE			
					00.320	STOP SIGN			
					00.404	PATAPSCO MIDDLE SCHOOL ATHLETIC FIELD			
					00.550 CO1312	ROGERS AVE			
					00.550	STOP SIGN			

**ROUTE NUMBER: MD 985A**

INVENTORY DIRECTION: EAST

ROUTE NAME: OLD FREDERICK RD

STATE SYSTEM	FUNCTIONAL CLASS	MEDIAN TYPE	ACCESS CONTROL	NHS	MILEPOINT	MILEPOINT DESCRIPTION	MARKED LANES	SURFACE WIDTH/TYPE*	AADT
STATE SECONDARY	R URB COLL	CURBED	NONE	NOT NHS	00.000		2	24I	10,411
					00.000	ROUNDAABOUT			
					00.000 CO1312	ROGERS AVE			
		NONE (UNDIV)			00.020		2	22I	
					00.070		2	20I	
					00.070	SPEED LIMIT 25 MPH			
	URB LOCAL				00.130		2	26I	199
NAME: ROGERS AVE					00.130 CO271	OLD FREDERICK RD			
					00.170		2	24I	
					00.240		2	27I	
					00.300	ROAD END: GUARDRAIL			

**ROUTE NUMBER: MD 986M**

INVENTORY DIRECTION: EAST

ROUTE NAME: SERVICE RD 3A

STATE SYSTEM	FUNCTIONAL CLASS	MEDIAN TYPE	ACCESS CONTROL	NHS	MILEPOINT	MILEPOINT DESCRIPTION	MARKED LANES	SURFACE WIDTH/TYPE*	AADT
STATE SECONDARY	R URB LOCAL	NONE (UNDIV)	NONE	NOT NHS	00.000		2	24F	99
					00.000 CO1663	OLD COLUMBIA RD			
					00.060	ROAD END			

\*A,B = UNIMPROVED; C = GRADED & DRAINED; D,E = SOIL, GRAVEL, STONE; F,G = LOW TYPE BITUMINOUS  
H,I = HIGH TYPE BITUMINOUS; J = CONCRETE; K = BRICK; L = BLOCK



STATE HIGHWAY LOCATION REFERENCE

COUNTY: HOWARD  
DISTRICT: 7  
DATE: 12/31/10

ROUTE NUMBER: US 1  
INVENTORY DIRECTION: NORTH  
ROUTE NAME: WASHINGTON BLVD (NB COUPLET)

STATE SYSTEM	FUNCTIONAL CLASS	MEDIAN TYPE	ACCESS CONTROL	NHS	MILEPOINT	MILEPOINT DESCRIPTION	MARKED LANES	SURFACE WIDTH/TYPE*	AADT
STATE SECONDARY	R URB OPA	NONE (UNDIV)	NONE	NOT NHS	00.000		2	24J	17,430
					00.000	PRINCE GEORGES CO/L			
					00.000	STRUC #16001 PATUXENT RIVER			
					00.000	BEGIN COUPLET			
					00.020		2	24I	
					00.020	END BRIDGE			
					00.060	STRUC#13035 ENT TO LAUREL			
						RACETRACK			
					00.085	SPEED LIMIT 35 MPH			
					00.130	CROSSOVER			
					00.180	CROSSOVER			
					00.210	N LAUREL RD			
					00.370	CROSSOVER			
					00.505	DIRECTIONAL CROSSOVER			
		UNPROTECTED			00.520		4	48I	32,110
NAME: WASHINGTON BLVD					00.520	OP 27			
					00.520	US 1			
					00.520	WASHINGTON BLVD (NB COUPLET) (BACK)			
					00.520	END COUPLET			
		CURBED			00.612				
		CENTER TLA (UNDIV)			00.640				
					00.700	WILBERT LA			
					00.720	HILL ST			
		NONE (UNDIV)			00.770				
					00.800	BREWERS CT			
		PAINTED			00.830				
		CENTER TLA (UNDIV)			00.845				
		NONE (UNDIV)			00.905				
					00.970				38,920
					00.970	WHISKEY BOTTOM RD			
					00.970	TRAFFIC SIGNAL			
		PAINTED			01.040				
					01.090	SPEED LIMIT 50 MPH			
		NONE (UNDIV)			01.170				
					01.210	OP702			
						COUNTRY MEADOWS LA			

\*A,B = UNIMPROVED; C = GRADED & DRAINED; D,E = SOIL, GRAVEL, STONE; F,G = LOW TYPE BITUMINOUS  
H,I = HIGH TYPE BITUMINOUS; J = CONCRETE; K = BRICK; L = BLOCK

STATE HIGHWAY LOCATION REFERENCE

COUNTY: HOWARD  
DISTRICT: 7  
DATE: 12/31/10

ROUTE NUMBER: US 1 CONTINUED

INVENTORY DIRECTION: NORTH

ROUTE NAME: WASHINGTON BLVD

STATE SYSTEM	FUNCTIONAL CLASS	MEDIAN TYPE	ACCESS CONTROL	NHS	MILEPOINT	MILEPOINT DESCRIPTION	MARKED LANES	SURFACE WIDTH/TYPE*	AADT
STATE SECONDARY	R URB OPA	PAINTED	NONE	NOT NHS	01.240		4	48I	38,920
		NONE (UNDIV)			01.325				
		PAINTED			01.373				
		NONE (UNDIV)			01.410				
					01.410	CO1717 MAIER RD			
					01.410	TRAFFIC SIGNAL			
		PAINTED			01.445				
					01.510	CO1833 LYNN BUFF CT			
					01.570	STRUC #13009 HAMMOND BRANCH			
		NONE (UNDIV)			01.620				
		PAINTED			01.655				
		CURBED			01.710				
					01.880	CO2813 FREESTATE DR			
					01.880	TRAFFIC SIGNAL			
					01.880	CROSSOVER			
					01.951	SPEED LIMIT 50 MPH			
					01.995	SPUR FR LINCOLN CENTER			
					02.030	SPUR TO LINCOLN CENTER			
					02.160	CO416 GORMAN RD			
					02.160	TRAFFIC SIGNAL			
					02.160	CROSSOVER			
					02.195	SPUR TO BUSINESS			
					02.220	SPUR FR BUSINESS			
		POSITIVE BARRIER			02.370		5	60I	
					02.450	BEGIN BRIDGE			
					02.470	STRUC #13007 LITTLE PATUXENT RIVER			
					02.490		4	48I	
					02.490	END BRIDGE			
					02.570	SPUR TO HOWARD ST			
		CURBED			02.600				
					02.600	CO1066 CORRIDOR RD			
					02.600	CO191 HOWARD ST			
					02.600	TRAFFIC SIGNAL			
					02.600	CROSSOVER			
		UNPROTECTED			02.660				

\*A,B = UNIMPROVED; C = GRADED & DRAINED; D,E = SOIL, GRAVEL, STONE; F,G = LOW TYPE BITUMINOUS  
H,I = HIGH TYPE BITUMINOUS; J = CONCRETE; K = BRICK; L = BLOCK

STATE HIGHWAY LOCATION REFERENCE

COUNTY: HOWARD  
DISTRICT: 7  
DATE: 12/31/10

ROUTE NUMBER: US 1 CONTINUED  
INVENTORY DIRECTION: NORTH  
ROUTE NAME: WASHINGTON BLVD

STATE SYSTEM	FUNCTIONAL CLASS	MEDIAN TYPE	ACCESS CONTROL	NHS	MILEPOINT	MILEPOINT DESCRIPTION	MARKED LANES	SURFACE WIDTH/TYPE*	AADT
STATE SECONDARY	R URB OPA	UNPROTECTED	NONE	NOT NHS	02.660 RP 32- 4	RAMP 4 FR US 1 NB TO RAMP 10 (TO MD 32)	4	48I	38,920
					02.690 RP 32- 6	RAMP 6 FR RAMP 10 (FR MD 32) TO US 1 SB			
					02.690	TRAFFIC SIGNAL			
		POSITIVE BARRIER			02.790				
					02.790 RP 32- 3	RAMP 3 FR RAMP 10 (FR MD 32) TO US 1 NB			
					02.810 RP 32- 5	RAMP 5 FR US 1 SB TO RAMP 10 (TO MD 32)			
					02.820 RP 32-10	RAMP 10 FR MD 32 EB TO MD 32 EB			
					02.820	STRUC #13110			
					02.850				36,120
					02.850 MD 32	PATUXENT PKWY			
					02.850	STRUC #13108			
					02.880 RP 32- 9	RAMP 9 FR MD 32 WB TO MD 32 WB			
					02.880	STRUC #13109			
					02.890 RP 32- 1	RAMP 1 FR US 1 NB TO RAMP 9 (TO MD 32)			
		UNPROTECTED			02.920				
					02.920 RP 32- 7	RAMP 7 FR RAMP 9 (FR MD 32) TO US 1 SB			
					03.000	STRUC #13006			
		POSITIVE BARRIER			03.010				
					03.043	TRAFFIC SIGNAL			
					03.043	DIRECTIONAL CROSSOVER			
					03.060 RP 32- 8	RAMP 8 FR US 1 SB TO RAMP 9 (TO MD 32)			
					03.060	TRAFFIC SIGNAL			
		CURBED			03.080				
					03.080	CROSSOVER			
					03.110 RP 32- 2	RAMP 2 FR RAMP 9 (FR MD 32) TO US 1 NB			
		NONE (UNDIV)			03.166				
					03.240	SPUR TO GUILFORD RD			
					03.260				26,460
					03.260 CO1910	GUILFORD RD			
					03.260	TRAFFIC SIGNAL			
					03.290	SPUR TO GUILFORD RD			
		CENTER TLA (UNDIV)			03.350				
		PAINTED			03.510				

\*A,B = UNIMPROVED; C = GRADED & DRAINED; D,E = SOIL, GRAVEL, STONE; F,G = LOW TYPE BITUMINOUS  
H,I = HIGH TYPE BITUMINOUS; J = CONCRETE; K = BRICK; L = BLOCK

STATE HIGHWAY ADMINISTRATION OF MARYLAND  
HIGHWAY INFORMATION SERVICES DIVISION  
DATA SUPPORT GROUP

STATE HIGHWAY LOCATION REFERENCE

COUNTY: HOWARD  
DISTRICT: 7  
DATE: 12/31/10

ROUTE NUMBER: US 1 CONTINUED  
INVENTORY DIRECTION: NORTH  
ROUTE NAME: WASHINGTON BLVD

STATE SYSTEM	FUNCTIONAL CLASS	MEDIAN TYPE	ACCESS CONTROL	NHS	MILEPOINT	MILEPOINT DESCRIPTION	MARKED LANES	SURFACE WIDTH/TYPER*	AADT
STATE SECONDARY	R URB OPA	NONE (UNDIV)	NONE	NOT NHS	03.580		4	48I	26,460
					03.690	BEGIN BRIDGE			
					03.700	R/R #CSX 140 227 D			
					03.700	STRUC #13099			
					03.720	END BRIDGE			
					03.840	SPUR FR CHASE QUARRY			
					03.850	CO1092 PATUXENT RANGE RD			
					03.850	TRAFFIC SIGNAL			
		PAINTED			03.920				
		NONE (UNDIV)			03.990				
					04.160		4	52I	
					04.180		4	48I	
					04.180	SPEED LIMIT 50 MPH			
					04.240	OP941 GATEWOOD DR			
					04.300	SPUR TO QUARRY			
					04.360	STRUC #13005 DORSEY RUN			
		PAINTED			04.500				
					04.506	NO NAME			
		NONE (UNDIV)			04.590				
		CENTER TLA (UNDIV)			04.640				
		NONE (UNDIV)			04.710				
		CENTER TLA (UNDIV)			04.760				
					04.760	CO122 MISSION RD			
					04.760	TRAFFIC SIGNAL			
					04.850	FLEMING ST			
		NONE (UNDIV)			04.990				
		CENTER TLA (UNDIV)			05.050				
					05.050	CO313 HICKS RD			
		NONE (UNDIV)			05.060				
					05.090	SPEED LIMIT 45 MPH			
		CENTER TLA (UNDIV)			05.110				
					05.110	CO445 LINCOLN DR			
		NONE (UNDIV)			05.160				
		CENTER TLA (UNDIV)			05.220				
					05.220	CO196 CEDAR AVE			

\*A,B = UNIMPROVED; C = GRADED & DRAINED; D,E = SOIL, GRAVEL, STONE; F,G = LOW TYPE BITUMINOUS  
H,I = HIGH TYPE BITUMINOUS; J = CONCRETE; K = BRICK; L = BLOCK

STATE HIGHWAY ADMINISTRATION OF MARYLAND  
HIGHWAY INFORMATION SERVICES DIVISION  
DATA SUPPORT GROUP

STATE HIGHWAY LOCATION REFERENCE

COUNTY: HOWARD  
DISTRICT: 7  
DATE: 12/31/10

ROUTE NUMBER: US 1 CONTINUED  
INVENTORY DIRECTION: NORTH  
ROUTE NAME: WASHINGTON BLVD

STATE SYSTEM	FUNCTIONAL CLASS	MEDIAN TYPE	ACCESS CONTROL	NHS	MILEPOINT	MILEPOINT DESCRIPTION	MARKED LANES	SURFACE WIDTH/TYPE*	AADT
STATE SECONDARY	R URB OPA	CENTER TLA (UNDIV)	NONE	NOT NHS	05.330 OP 54	MCCLAIN AVE	4	48I	26,460
					05.350	STRUC #13004 DORSEY RUN			
					05.370	SPUR TO ASSATEAGUE DR			
		NONE (UNDIV)			05.390		4	48J	30,360
					05.390 CO1090	ASSATEAGUE DR			
					05.390 MD958P	CRESTMOUNT RD			
					05.390	TRAFFIC SIGNAL			
					05.390	CROSSOVER			
					05.400	SPUR FR ASSATEAGUE DR			
					05.470		4	48I	
		CURBED			05.510		4	48J	
					05.540	SPUR TO MD 175			
					05.570	SPUR FR MD 175			
					05.600				27,430
					05.600 MD175	WATERLOO RD			
					05.600	TRAFFIC SIGNAL			
					05.660	SPUR FR MD 175			
					05.660	SPUR TO MD 175			
		CENTER TLA (UNDIV) PAINTED			05.670		4	48I	
					05.710				
					05.770	ENT TO MD STATE POLICE BARRACKS "A"			
					05.819	MD STATE POLICE BARRACKS			
		CENTER TLA (UNDIV)			05.840				
					06.010 CO1519	PORT CAPITOL DR			
					06.100 CO131	MONTEVIDEO RD			
					06.100	TRAFFIC SIGNAL			
					06.150	SPEED LIMIT 50 MPH			
					06.160	STRUC #13003 DEEP RUN			
					06.510 CO499	KIT KAT RD			
					06.610	TRINITY CHURCH			
					06.700 CO133	BROOKDALE RD			
					06.730 CO495	CEMETERY LA			
		NONE (UNDIV)			06.830				
					06.870 CO2549	BUSINESS PKWY			
					06.870	TRAFFIC SIGNAL			

\*A,B = UNIMPROVED; C = GRADED & DRAINED; D,E = SOIL, GRAVEL, STONE; F,G = LOW TYPE BITUMINOUS  
H,I = HIGH TYPE BITUMINOUS; J = CONCRETE; K = BRICK; L = BLOCK

STATE HIGHWAY ADMINISTRATION OF MARYLAND  
HIGHWAY INFORMATION SERVICES DIVISION  
DATA SUPPORT GROUP

STATE HIGHWAY LOCATION REFERENCE

COUNTY: HOWARD

DISTRICT: 7

DATE: 12/31/10

ROUTE NUMBER: US 1 CONTINUED

INVENTORY DIRECTION: NORTH

ROUTE NAME: WASHINGTON BLVD

STATE SYSTEM	FUNCTIONAL CLASS	MEDIAN TYPE	ACCESS CONTROL	NHS	MILEPOINT	MILEPOINT DESCRIPTION	MARKED LANES	SURFACE WIDTH/TYPE*	AADT
STATE SECONDARY	R URB OPA	PAINTED	NONE	NOT NHS	06.920		4	48I	27,430
		NONE (UNDIV)			06.990				
					07.050 MD103	MEADOWRIDGE RD			
					07.050	TRAFFIC SIGNAL			
		PAINTED			07.110				
		NONE (UNDIV)			07.180				
		PAINTED			07.240				
		CURBED			07.330				
					07.350 RP100- 4	RAMP 4 FR US 1 NB TO MD 100 EB			
					07.420 RP100- 5	RAMP 5 FR US 1 SB TO RAMP 4 (TO MD 100)			
					07.420	TRAFFIC SIGNAL			
					07.420	DIRECTIONAL CROSSOVER			
					07.430 RP100- 6	RAMP 6 FR MD 100 EB TO US 1 SB			
					07.510 RP100- 3	RAMP 3 FR MD 100 EB TO US 1 NB			
					07.542	BEGIN BRIDGE			
					07.560				35,500
					07.560 MD100	NO NAME			
					07.560	STRUC #13118			
					07.560	EXIT #6			
					07.578	END BRIDGE			
					07.590 RP100- 1	RAMP 1 FR US 1 NB TO MD 100 WB			
					07.680 RP100- 7	RAMP 7 FR RAMP 2 (FR MD 100) TO US 1 SB			
					07.680	TRAFFIC SIGNAL			
					07.680	DIRECTIONAL CROSSOVER			
					07.700		5	60I	
					07.700 RP100- 8	RAMP 8 FR US 1 SB TO MD 100 WB			
					07.710 RP100- 2	RAMP 2 FR MD 100 WB TO US 1 NB			
					07.760		4	48I	
		NONE (UNDIV)			07.790				
					07.790 CO1126	AMBERTON DR			
					07.790 MD100X	NO NAME			
					07.790	TRAFFIC SIGNAL			
		PAINTED			07.888				
		NONE (UNDIV)			07.950				

\*A,B = UNIMPROVED; C = GRADED & DRAINED; D,E = SOIL,GRAVEL,STONE; F,G = LOW TYPE BITUMINOUS  
H,I = HIGH TYPE BITUMINOUS; J = CONCRETE; K = BRICK; L = BLOCK

STATE HIGHWAY ADMINISTRATION OF MARYLAND  
HIGHWAY INFORMATION SERVICES DIVISION  
DATA SUPPORT GROUP

STATE HIGHWAY LOCATION REFERENCE

COUNTY: HOWARD

DISTRICT: 7

DATE: 12/31/10

ROUTE NUMBER: US 1 CONTINUED

INVENTORY DIRECTION: NORTH

ROUTE NAME: WASHINGTON BLVD

STATE SYSTEM	FUNCTIONAL CLASS	MEDIAN TYPE	ACCESS CONTROL	NHS	MILEPOINT	MILEPOINT DESCRIPTION	MARKED LANES	SURFACE WIDTH/TYPE*	AADT
STATE SECONDARY	R URB OPA	PAINTED	NONE	NOT NHS	08.000		4	48I	35,500
		NONE (UNDIV)			08.020				
		PAINTED			08.020	STRUC #13002 BEALMEAR BRANCH			
		NONE (UNDIV)			08.040				
		PAINTED			08.040	TROY HILL DR			
		NONE (UNDIV)			08.149				
		PAINTED			08.240				
		NONE (UNDIV)			08.240	TROY HILL DR			
		PAINTED			08.240	TRAFFIC SIGNAL			
		NONE (UNDIV)			08.465				
		CENTER TLA (UNDIV)			08.465	SPEED LIMIT 45 MPH			
					08.500				
					08.520	DUCKETTS LA			
					08.540	PVT RD			
					08.690	LOUDON AVE			
					08.690	TRAFFIC SIGNAL			
					08.740	HOWARD LA			
		PAINTED			08.890				28,060
		NONE (UNDIV)			08.890	HUNT CLUB RD			
					08.930				
					08.930	SOUTH HANOVER RD			
					09.030	ROWANBERRY DR			
					09.030	PINE AVE			
					09.030	TRAFFIC SIGNAL			
					09.160				25,970
					09.160	OLD WASHINGTON RD			
					09.260	SPUR FR OLD WASHINGTON RD			
					09.350	GREENFIELD RD			
					09.380	GREENFIELD RD (WB/L)			
		CENTER TLA (UNDIV)			09.480				
		PAINTED			09.520				
		NONE (UNDIV)			09.580				
					09.610	MONTGOMERY RD			
					09.610	MONTGOMERY RD			
					09.610	TRAFFIC SIGNAL			

\*A,B = UNIMPROVED; C = GRADED & DRAINED; D,E = SOIL, GRAVEL, STONE; F,G = LOW TYPE BITUMINOUS  
H,I = HIGH TYPE BITUMINOUS; J = CONCRETE; K = BRICK; L = BLOCK

STATE HIGHWAY LOCATION REFERENCE

COUNTY: HOWARD  
DISTRICT: 7  
DATE: 12/31/10

**ROUTE NUMBER:** US 1 CONTINUED

**INVENTORY DIRECTION:** NORTH

**ROUTE NAME:** WASHINGTON BLVD

STATE SYSTEM	FUNCTIONAL CLASS	MEDIAN TYPE	ACCESS CONTROL	NHS	MILEPOINT	MILEPOINT DESCRIPTION	MARKED LANES	SURFACE WIDTH/TYPE*	AADT
STATE SECONDARY	R URB OPA	CENTER TLA (UNDIV)	NONE	NOT NHS	09.650		4	48I	25,970
		NONE (UNDIV)			09.860	NO NAME			
					09.908				
		PAINTED			09.940 CO149	BONNIE VIEW LA			
					09.970				
					10.020	DRAINAGE STRUC #13006X0			
		NONE (UNDIV)			10.060				
					10.153	SPEED LIMIT 40 MPH			
		PAINTED			10.400				
		CENTER TLA (UNDIV)			10.530				
					10.530 CO1732	OLD WASHINGTON RD			
		PAINTED			10.680				
					10.680 CO265	BRUMBAUGH AVE			
		NONE (UNDIV)			10.700				
					10.710	R/R #CSX 140 881 Y			
		PAINTED			10.715				
					10.740 CO266	RAILROAD AVE			
		NONE (UNDIV)			10.770				
		POSITIVE BARRIER			10.790				
					10.790 CO158	LEVERING AVE			
					10.790	TRAFFIC SIGNAL			
					10.860 RP895- 7	RAMP 7 FR IS 895 WB TO US 1 SB			
					10.890 CO465	MAIN ST			
					10.890 RP895- 4	RAMP 4 FR US 1 NB TO IS 895 EB			
					11.000	BEGIN BRIDGE			
					11.010	STRUC #3010 PATAPSCO RIVER			
					11.010	BALTIMORE CO/L			

**ROUTE NUMBER:** US 1 COUPLET

**INVENTORY DIRECTION:** SOUTH

**ROUTE NAME:** WASHINGTON BLVD (SB COUPLET)

STATE SYSTEM	FUNCTIONAL CLASS	MEDIAN TYPE	ACCESS CONTROL	NHS	MILEPOINT	MILEPOINT DESCRIPTION	MARKED LANES	SURFACE WIDTH/TYPE*	AADT
STATE SECONDARY	R URB OPA	NONE (UNDIV)	NONE	NOT NHS	10.430		2	24I	18,010
					10.430 OP 27	DAVIS AVE			

\*A,B = UNIMPROVED; C = GRADED & DRAINED; D,E = SOIL, GRAVEL, STONE; F,G = LOW TYPE BITUMINOUS  
H,I = HIGH TYPE BITUMINOUS; J = CONCRETE; K = BRICK; L = BLOCK



STATE HIGHWAY LOCATION REFERENCE

COUNTY: HOWARD  
DISTRICT: 7  
DATE: 12/31/10

**ROUTE NUMBER:** US 1 COUPLET CONTINUED  
**INVENTORY DIRECTION:** SOUTH  
**ROUTE NAME:** WASHINGTON BLVD (SB COUPLET)

STATE SYSTEM	FUNCTIONAL CLASS	MEDIAN TYPE	ACCESS CONTROL	NHS	MILEPOINT	MILEPOINT DESCRIPTION	MARKED LANES	SURFACE WIDTH/TYPE*	AADT
STATE SECONDARY	R URB OPA	NONE (UNDIV)	NONE	NOT NHS	10.430	WASHINGTON BLVD (US 1 SBL BACK)	2	24I	18,010
					10.430	BEGIN COUPLET			
					10.450	DIRECTIONAL CROSSOVER			
					10.481	SPEED LIMIT 35 MPH			
					10.617	CO256 MADISON AVE			
					10.732	CO508 N LAUREL RD			
					10.737	CO116 NORTH LAUREL RD			
					10.737	TRAFFIC SIGNAL			
					10.765	CROSSOVER			
					10.805	CROSSOVER			
					10.870		3	36I	
					10.900	STRUC #1600200			
					10.900	PRINCE GEORGE'S CO/L			
					10.900	END COUPLET			

**ROUTE NUMBER:** US 29  
**INVENTORY DIRECTION:** NORTH  
**ROUTE NAME:** COLUMBIA PIKE

STATE SYSTEM	FUNCTIONAL CLASS	MEDIAN TYPE	ACCESS CONTROL	NHS	MILEPOINT	MILEPOINT DESCRIPTION	MARKED LANES	SURFACE WIDTH/TYPE*	AADT
STATE PRIMARY	R URB FRWY EXPWY	POSITIVE BARRIER	PARTIAL	NHS	00.000		4	48J	57,430
					00.000	MONTGOMERY CO/L			
					00.000	STRUC #15034 PATUXENT RIVER			
					00.000	STRUC #15035 PATUXENT RIVER			
					00.050		4	48I	
					00.050	END BRIDGE			
					00.210	SPEED LIMIT 55 MPH			
					00.261	DRAINAGE STRUC #13009X0			
					00.599		5	60I	
					00.620	SPUR FR OLD COLUMBIA RD			
					00.620	SPUR TO OLD COLUMBIA RD			
					00.630	CO264 OLD COLUMBIA RD			
					00.630	DIRECTIONAL CROSSOVER			
					00.630	CO3500 OLD COLUMBIA RD			
					00.640	SPUR FR OLD COLUMBIA RD			

\*A,B = UNIMPROVED; C = GRADED & DRAINED; D,E = SOIL, GRAVEL, STONE; F,G = LOW TYPE BITUMINOUS  
H,I = HIGH TYPE BITUMINOUS; J = CONCRETE; K = BRICK; L = BLOCK

STATE HIGHWAY LOCATION REFERENCE

COUNTY: HOWARD  
DISTRICT: 7  
DATE: 12/31/10

ROUTE NUMBER: US 29 CONTINUED  
INVENTORY DIRECTION: NORTH  
ROUTE NAME: COLUMBIA PIKE

STATE SYSTEM	FUNCTIONAL CLASS	MEDIAN TYPE	ACCESS CONTROL	NHS	MILEPOINT	MILEPOINT DESCRIPTION	MARKED LANES	SURFACE WIDTH/TYPE*	AADT
STATE PRIMARY	R URB FRWY EXPWY	POSITIVE BARRIER	PARTIAL	NHS	00.690	MILE MARKER 13.0	5	60I	57,430
					00.980		6	72I	
					01.100 RP 29- 6	RAMP 6 FR MD 216 EB TO US 29 SB			
					01.340 RP 29- 5	RAMP 5 FR US 29 SB TO MD 216 EB			
					01.380				62,451
					01.380 MD216	SCAGGSVILLE RD			
					01.380	STRUC #13152			
					01.380	EXIT #13			
					01.470 RP 29- 1	RAMP 1 FR US 29 NB TO MD 216 WB			
					01.700	MILE MARKER 14.0			
					01.760 RP 29- 2	RAMP 2 FR MD 216 WB TO US 29 NB			
					01.803	SMALL STRUC #13153N0			
					02.068	EMERGENCY ACCESS TO HAMMOND DR			
					02.074	SMALL STRUC #13163N0			
					02.110	STRUC #13014 HAMMOND BR			
					02.188 RP 29- 6	RAMP 6 FR JOHNS HOPKINS RD TO US 29 SB			
					02.266 RP 29- 4	RAMP 4 FR US 29 NB TO JOHNS HOPKINS RD			
					02.500 RP 29- 3	RAMP 3 FR JOHNS HOPKINS RD TO US 29 NB			
					02.528				70,650
					02.528	STRUC #13154			
					02.528 CO109	JOHNS HOPKINS RD			
					02.667	MILE MARKER 15.0			
					02.781 RP 29- 2	RAMP 2 FR JOHNS HOPKINS RD TO US 29 NB			
					02.803 RP 29- 8	RAMP 8 FR US 29 SB TO JOHNS HOPKINS RD			
					03.161	WEATHER STATION (RIGHT)			
					03.202		5	66I	
					03.240	BEGIN BRIDGE			
					03.260	STRUC #13013 MIDDLE PATUXENT RIVER			
			FULL		03.270		5	60I	
					03.270	END BRIDGE			
					03.600	SPUR FR RIVERS EDGE RD			
					03.650 CO1878	RIVERS EDGE RD			
					03.650	TRAFFIC SIGNAL			

\*A,B = UNIMPROVED; C = GRADED & DRAINED; D,E = SOIL,GRAVEL,STONE; F,G = LOW TYPE BITUMINOUS  
H,I = HIGH TYPE BITUMINOUS; J = CONCRETE; K= BRICK; L = BLOCK

STATE HIGHWAY LOCATION REFERENCE

COUNTY: HOWARD  
DISTRICT: 7  
DATE: 12/31/10

ROUTE NUMBER: US 29 CONTINUED  
INVENTORY DIRECTION: NORTH  
ROUTE NAME: COLUMBIA PIKE

STATE SYSTEM	FUNCTIONAL CLASS	MEDIAN TYPE	ACCESS CONTROL	NHS	MILEPOINT	MILEPOINT DESCRIPTION	MARKED LANES	SURFACE WIDTH/TYPE*	AADT
STATE PRIMARY	R URB FRWY EXPWY	POSITIVE BARRIER	FULL	NHS	03.650	DIRECTIONAL CROSSOVER	5	60I	70,650
					03.670	MILE MARKER 16.0			
					03.670	SPUR TO RIVERS EDGE RD			
					03.900 RP 32- 6	RAMP 6 FR MD 32 EB TO US 29 SB			
					03.970 RP 32- 4	RAMP 4 FR US 29 NB TO MD 32 EB			
					04.260 RP 32- 5	RAMP 5 FR US 29 SB TO MD 32 EB			
					04.260 RP 32- 3	RAMP 3 FR MD 32 EB TO US 29 NB			
					04.310				79,740
					04.310 MD 32	PATUXENT PKWY			
					04.310	STRUC #13101			
					04.310	EXIT #16			
					04.360 RP 32- 1	RAMP 1 FR US 29 NB TO MD 32 WB			
					04.360 RP 32- 7	RAMP 7 FR MD 32 WB TO US 29 SB			
					04.630	MILE MARKER 17.0			
					04.690		6	72I	
					04.690 RP 32- 2	RAMP 2 FR MD 32 WB TO US 29 NB			
					04.690 RP 32- 8	RAMP 8 FR US 29 SB TO MD 32 WB			
					04.888	DRAINAGE STRUC #13010X0			
					04.940 RP 29- 7	RAMP 7 FR SENECA DR TO US 29 SB			
					04.960 CO412	SENECA DR			
					04.960	STRUC #13131			
					04.960	EXIT #17			
					05.010 RP 29- 4	RAMP 4 FR US 29 NB TO SHAKER DR SB			
					05.050 RP 29- 8	RAMP 8 FR US 29 SB TO SENECA DR			
					05.080 RP 29- 3	RAMP 3 FR SHAKER DR SB TO US 29 NB			
					05.210		5	60I	
					05.630 RP 29- 1	RAMP 1 FR US 29 NB TO BROKEN LAND PKWY			
					05.700		5	60J	
					05.700 RP 29- 6	RAMP 6 FR BROKEN LAND PKWY TO US 29 SB			
					05.880 RP 29- 5	RAMP 5 FR US 29 SB TO BROKEN LAND PKWY			
					05.900 RP 29- 3	RAMP 3 FR BROKEN LAND PKWY TO US 29 NB			
					05.906	DRAINAGE STRUC #13011X0			
					05.950				75,010

\*A,B = UNIMPROVED; C = GRADED & DRAINED; D,E = SOIL, GRAVEL, STONE; F,G = LOW TYPE BITUMINOUS  
H,I = HIGH TYPE BITUMINOUS; J = CONCRETE; K = BRICK; L = BLOCK

STATE HIGHWAY LOCATION REFERENCE

COUNTY: HOWARD

DISTRICT: 7

DATE: 12/31/10

ROUTE NUMBER: US 29 CONTINUED

INVENTORY DIRECTION: NORTH

ROUTE NAME: COLUMBIA PIKE

STATE SYSTEM	FUNCTIONAL CLASS	MEDIAN TYPE	ACCESS CONTROL	NHS	MILEPOINT	MILEPOINT DESCRIPTION	MARKED LANES	SURFACE WIDTH/TYPE*	AADT
STATE PRIMARY	R URB FRWY EXPWY	POSITIVE BARRIER	FULL	NHS	05.950 CO1161	BROKEN LAND PKWY	5	60J	75,010
					05.950	STRUC #13129			
					05.950	EXIT #18			
					06.020 RP 29- 7	RAMP 7 FR BROKEN LAND PKWY TO US 29 SB			
					06.090	STRUC #13128			
					06.090 RP 29- 1	RAMP 1 FR US 29 NB TO BROKEN LAND PKWY			
					06.100 RP 29- 2	RAMP 2 FR BROKEN LAND PKWY TO US 29 NB			
					06.110	BEGIN BRIDGE			
					06.120	STRUC #13012 PATUXENT RIVER			
					06.130	END BRIDGE			
					06.298 CO510	SOUTH ENTRANCE RD			
					06.366	DRAINAGE STRUC #13012X0			
					06.376	SPUR TO SOUTH ENTRANCE RD			
		UNPROTECTED			06.410				
					06.480	DRAINAGE STRUC #13013X0			
					06.530	DIRECTIONAL CROSSOVER			
					06.590 CO1124	GALES LA			
					06.600	ATR STATION #0029 (CABINET NB/L)			
		POSITIVE BARRIER			06.610				
					06.610	STRUC #HO0133 PEDESTRIAN WALKWAY			
					06.610	MILE MARKER 19.0			
		UNPROTECTED			07.080				
					07.141	DRAINAGE STRUC #13014X0			
		POSITIVE BARRIER			07.190				
					07.190 CO262	OLD COLUMBIA RD			
					07.190	CROSSOVER			
					07.230		6	72J	
					07.410		6	72I	
					07.440 RP 29- 4	RAMP 4 FR US 29 NB TO MD 175 EB			
					07.440 RP 29- 6	RAMP 6 FR MD 175 EB TO US 29 SB			
					07.690 RP 29- 3	RAMP 3 FR MD 175 EB TO US 29 NB			
					07.700 RP 29- 5	RAMP 5 FR US 29 SB TO MD 175 EB			
					07.740				105,000

\*A,B = UNIMPROVED; C = GRADED & DRAINED; D,E = SOIL, GRAVEL, STONE; F,G = LOW TYPE BITUMINOUS  
H,I = HIGH TYPE BITUMINOUS; J = CONCRETE; K = BRICK; L = BLOCK

STATE HIGHWAY LOCATION REFERENCE

COUNTY: HOWARD  
DISTRICT: 7  
DATE: 12/31/10

ROUTE NUMBER: US 29 CONTINUED  
INVENTORY DIRECTION: NORTH  
ROUTE NAME: COLUMBIA PIKE

STATE SYSTEM	FUNCTIONAL CLASS	MEDIAN TYPE	ACCESS CONTROL	NHS	MILEPOINT	MILEPOINT DESCRIPTION	MARKED LANES	SURFACE WIDTH/TYPE*	AADT
STATE PRIMARY	R URB FRWY EXPWY	POSITIVE BARRIER	FULL	NHS	07.740 MD175	ROUSE PKWY	6	72I	105,000
					07.740	STRUC #13086			
					07.740	MILE MARKER 20.0			
					07.740	EXIT #20			
					07.790 RP 29- 7	RAMP 7 FR MD 175 WB TO US 29 SB			
					07.790 RP 29- 1	RAMP 1 FR US 29 NB TO MD 175 WB			
					07.970 RP 29- 2	RAMP 2 FR MD 175 WB TO US 29 NB			
					08.100 RP 29- 8	RAMP 8 FR US 29 SB TO MD 175 WB			
					08.320 CO118	DIAMOND BACK DR			
					08.580 RP 29- 4	RAMP 4 FR US 29 NB TO MD 108 EB			
					08.580 RP 29- 6	RAMP 6 FR MD 108 EB TO US 29 SB			
			PARTIAL		08.750				
					08.750 RP 29- 5	RAMP 5 FR US 29 SB TO MD 108 EB			
					08.810 RP 29- 3	RAMP 3 FR MD 108 EB TO US 29 NB			
			FULL		08.850				116,730
					08.850 MD108	OLD ANNAPOLIS RD			
					08.850	STRUC #13111			
					08.850	EXIT #21			
					08.870 RP 29- 7	RAMP 7 FR MD 108 WB TO US 29 SB			
					08.960 RP 29- 1	RAMP 1 FR US 29 NB TO MD 108 WB			
					09.040 RP 29- 8	RAMP 8 FR US 29 SB TO MD 108 WB			
					09.110 RP 29- 2	RAMP 2 FR MD 108 WB TO US 29 NB			
					09.610 RP 29- 7	RAMP 7 FR MD 100 WB TO US 29 SB			
					09.680	MILE MARKER 22.0			
					09.690 RP 29- 4	RAMP 4 FR US 29 NB TO MD 100 EB			
					09.930 RP 29- 7	RAMP 7 FR MD 100 WB TO US 29 SB			
					09.930	STRUC #13119			
					10.050				144,780
					10.050 MD100	NO NAME			
					10.050	STRUC #13121			
					10.050	EXIT #22			
					10.120 RP 29- 7	RAMP 7 FR MD 103 WB TO US 29 SB			
					10.160	MD 100 (WB/L)			
					10.240		7	84I	
					10.240 MD100	NO NAME			

\*A,B = UNIMPROVED; C = GRADED & DRAINED; D,E = SOIL, GRAVEL, STONE; F,G = LOW TYPE BITUMINOUS  
H,I = HIGH TYPE BITUMINOUS; J = CONCRETE; K = BRICK; L = BLOCK

STATE HIGHWAY ADMINISTRATION OF MARYLAND  
HIGHWAY INFORMATION SERVICES DIVISION  
DATA SUPPORT GROUP

STATE HIGHWAY LOCATION REFERENCE

COUNTY: HOWARD  
DISTRICT: 7  
DATE: 12/31/10

ROUTE NUMBER: US 29 CONTINUED  
INVENTORY DIRECTION: NORTH  
ROUTE NAME: COLUMBIA PIKE

STATE SYSTEM	FUNCTIONAL CLASS	MEDIAN TYPE	ACCESS CONTROL	NHS	MILEPOINT	MILEPOINT DESCRIPTION	MARKED LANES	SURFACE WIDTH/TYPE*	AADT
STATE PRIMARY	R URB FRWY EXPWY	POSITIVE BARRIER	FULL	NHS	10.290 MD103	ST JOHNS LA	7	84I	144,780
					10.290	STRUC #13122			
					10.290	EXIT #23			
					10.550 RP 29- 8	RAMP 8 FR US 29 SB TO MD 103 WB			
					10.680 RP 29- 2	RAMP 2 FR MD 103 WB TO US 29 NB			
					10.773		8	96I	
					10.773	MILE MARKER 23.0			
					10.948		7	84I	
					10.948	CROSSOVER			
					11.270	BEGIN BRIDGE			
					11.280 CO278	FREDERICK RD			
					11.280	STRUC #13010			
					11.290	END BRIDGE			
					11.340		6	72I	
					11.340 RP 29- 7	RAMP 7 FR US 40 WB TO US 29 SB			
					11.358	SIGN: 29TH INFANTRY DIV MEM HWY			
					11.400 RP 29- 4	RAMP 4 FR US 29 NB TO US 40 EB			
					11.510	BEGIN BRIDGE			
					11.530 RP 29- 7	RAMP 7 FR US 40 WB TO US 29 SB			
					11.530	STRUC #13008			
					11.550	END BRIDGE			
					11.750 RP 29- 3	RAMP 3 FR US 40 EB TO US 29 NB			
					11.750	MILE MARKER 24.0			
					11.770 RP 29- 5	RAMP 5 FR US 29 SB TO US 40 EB			
					11.790	BEGIN BRIDGE			
					11.820				104,960
					11.820 US 40	BALTO NATIONAL PIKE			
					11.820	STRUC #13011			
					11.820	EXIT #24			
					11.850	END BRIDGE			
					11.900 RP 29- 1	RAMP 1 FR US 29 NB TO US 40 WB			
					11.930 RP 29- 8	RAMP 8 FR US 29 SB TO US 40 WB			
					12.134 RP 29- 2	RAMP 2 FR US 40 WB TO US 29 NB			
					12.410		5	60I	
					12.500		4	48I	

\*A,B = UNIMPROVED; C = GRADED & DRAINED; D,E = SOIL, GRAVEL, STONE; F,G = LOW TYPE BITUMINOUS  
H,I = HIGH TYPE BITUMINOUS; J = CONCRETE; K = BRICK; L = BLOCK

STATE HIGHWAY LOCATION REFERENCE

COUNTY: HOWARD  
DISTRICT: 7  
DATE: 12/31/10

ROUTE NUMBER: US 29 CONTINUED  
INVENTORY DIRECTION: NORTH  
ROUTE NAME: COLUMBIA PIKE

STATE SYSTEM	FUNCTIONAL CLASS	MEDIAN TYPE	ACCESS CONTROL	NHS	MILEPOINT	MILEPOINT DESCRIPTION	MARKED LANES	SURFACE WIDTH/TYPE*	AADT
STATE PRIMARY	R URB FRWY EXPWY	POSITIVE BARRIER	FULL	NHS	12.639		5	60I	104,960
					12.639 RP 70- 6	RAMP 6 FR IS 70 EB TO US 29 SB			
					12.669		4	48I	
					12.669 RP 70- 7	RAMP 7 FR IS 70 WB TO US 29 SB			
					12.770 RP 70- 4	RAMP 4 FR US 29 NB TO IS 70 EB			
					12.770	MILE MARKER 25.0			
					12.780		3	36I	22,070
					12.910	BEGIN BRIDGE			
					12.930 RP 70- 7	RAMP 7 FR IS 70 WB TO US 29 SB			
					12.930	STRUC #13028			
					12.950	END BRIDGE			
					13.000		3	40I	
					13.054		3	44I	
					13.100		4	48I	
					13.100 RP 70- 5	RAMP 5 FR US 29 SB TO IS 70 EB			
					13.130 RP 70- 3	RAMP 3 FR IS 70 EB TO US 29 NB			
					13.150	BEGIN BRIDGE			
STATE SECONDARY				NOT NHS	13.170		4	48J	
					13.170 IS 70	NO NAME			
					13.170	STRUC #13048			
					13.170	EXIT #25			
					13.190		4	48I	
					13.190	END BRIDGE			
					13.220 RP 70- 1	RAMP 1 FR US 29 NB TO IS 70 WB			
					13.291 RP 70- 9	RAMP 9 FR US 29 NB TO RAMP 8(TO IS70 WB)			
					13.291	TRAFFIC SIGNAL (SB/L)			
					13.360 RP 70- 8	RAMP 8 FR US 29 SB TO IS 70 WB			
			PARTIAL		13.480				
					13.480 RP 70- 2	RAMP 2 FR IS 70 WB TO US 29 NB			
		UNPROTECTED			13.520				
					13.590	SPUR FR MD 99			
					13.610 MD 99	OLD FREDERICK RD			
					13.610 CO1312	ROGERS AVE			
					13.610	TRAFFIC SIGNAL			

\*A,B = UNIMPROVED; C = GRADED & DRAINED; D,E = SOIL,GRAVEL,STONE; F,G = LOW TYPE BITUMINOUS  
H,I = HIGH TYPE BITUMINOUS; J = CONCRETE; K= BRICK; L = BLOCK

STATE HIGHWAY ADMINISTRATION OF MARYLAND  
HIGHWAY INFORMATION SERVICES DIVISION  
DATA SUPPORT GROUP

STATE HIGHWAY LOCATION REFERENCE

COUNTY: HOWARD  
DISTRICT: 7  
DATE: 12/31/10

ROUTE NUMBER: US 40  
INVENTORY DIRECTION: EAST  
ROUTE NAME: BALTO NATIONAL PIKE

STATE SYSTEM	FUNCTIONAL CLASS	MEDIAN TYPE	ACCESS CONTROL	NHS	MILEPOINT	MILEPOINT DESCRIPTION	MARKED LANES	SURFACE WIDTH/TYPE*	AADT
STATE SECONDARY	R URB FRWY EXPWY	UNPROTECTED	PARTIAL	NOT NHS	00.000	CARROLL CO/L	4	48I	22,070
					00.000	SEE IS 70 (AHEAD)			
	RUR MINOR ART	POSITIVE BARRIER			12.770				13,260
					12.770 IS 70	NO NAME (BACK)			
					12.770	EXIT #82			
					12.770	END X-REF W/IS 70			
		UNPROTECTED			12.827				
					13.020	SPEED LIMIT 55 MPH			
		POSITIVE BARRIER			13.060				
		UNPROTECTED			13.386				
	URB FRWY EXPWY				13.620				15,588
					13.620 CO 70	MARRIOTTSVILLE RD			
					13.620	TRAFFIC SIGNAL			
					14.380 CO514	TURF VALLEY RD			
					14.380	TRAFFIC SIGNAL			
					14.380	CROSSOVER			
					15.130	SPEED LIMIT 45 MPH			
					15.140	ATR STATION #0014 (CABINET EB/L)			
					15.200 OP 17	CEMETERY LA			
					15.200 CO202	CEMETERY LA			
					15.200	CROSSOVER			
					15.350	SPUR TO FREDERICK RD			
	URB OPA	POSITIVE BARRIER	NONE		15.360				24,211
					15.360 MD144A	FREDERICK RD			
					15.360 CO2131	PEBBLE BEACH DR			
					15.360	TRAFFIC SIGNAL			
					15.360	CROSSOVER			
					15.380	SPUR FR MD 144A			
		UNPROTECTED			15.459				
					15.480 CO360	COVENTRY COURT DR			
					15.480	DIRECTIONAL CROSSOVER			
					15.530	DIRECTIONAL CROSSOVER			
					15.680	SHA SALT DOME			
					15.750 CO224	BOONES LA			

\*A,B = UNIMPROVED; C = GRADED & DRAINED; D,E = SOIL, GRAVEL, STONE; F,G = LOW TYPE BITUMINOUS  
H,I = HIGH TYPE BITUMINOUS; J = CONCRETE; K = BRICK; L = BLOCK



STATE HIGHWAY LOCATION REFERENCE

COUNTY: HOWARD  
DISTRICT: 7  
DATE: 12/31/10

ROUTE NUMBER: US 40 CONTINUED  
INVENTORY DIRECTION: EAST  
ROUTE NAME: BALTO NATIONAL PIKE

STATE SYSTEM	FUNCTIONAL CLASS	MEDIAN TYPE	ACCESS CONTROL	NHS	MILEPOINT	MILEPOINT DESCRIPTION	MARKED LANES	SURFACE WIDTH/TYPE*	AADT
STATE SECONDARY	R URB OPA	UNPROTECTED	NONE	NOT NHS	15.750	CROSSOVER	4	48I	24,211
					15.819	CELL TOWER			
					15.820	SPUR TO CO 2511 (SERVICE RD)			
					15.900	SPUR TO FREDERICK RD			
					15.930 CO278	FREDERICK RD			
					15.930 CO515	PINE ORCHARD LA			
					15.930	TRAFFIC SIGNAL			
					15.930	CROSSOVER			
		CURBED			16.170				48,391
					16.170 CO1063	BETHANY LA			
					16.170 CO 75	CENTENNIAL LA			
					16.170	TRAFFIC SIGNAL			
					16.170	CROSSOVER			
		UNPROTECTED			16.280	DIRECTIONAL CROSSOVER			
					16.450				
					16.450	ENT TO ENCHANTED FOREST SHOP CTR			
					16.450	DIRECTIONAL CROSSOVER			
					16.450	TRAFFIC SIGNAL			
					16.560	STRUC #13032 LITTLE PATUXENT RIVER			
					16.560	CROSSOVER			
					17.050 CO317	DOGWOOD DR			
					17.050	DIRECTIONAL CROSSOVER			
					17.230	DRAINAGE STRUC #13074X0 (WB/L)			
					17.340		5	60I	
					17.340 CO290	GREENWAY DR			
					17.340	DIRECTIONAL CROSSOVER			
					17.385	DIRECTIONAL CROSSOVER			
					17.510 CO516	PLUM TREE DR			
					17.510	DIRECTIONAL CROSSOVER			
					17.690		6	72I	
					17.690 CO449	N CHATHAM RD			
					17.690	TRAFFIC SIGNAL			
					17.830	DIRECTIONAL CROSSOVER			
		CURBED			18.050				
					18.050 CO272	ST JOHNS LA			

\*A,B = UNIMPROVED; C = GRADED & DRAINED; D,E = SOIL, GRAVEL, STONE; F,G = LOW TYPE BITUMINOUS  
H,I = HIGH TYPE BITUMINOUS; J = CONCRETE; K = BRICK; L = BLOCK

STATE HIGHWAY ADMINISTRATION OF MARYLAND  
HIGHWAY INFORMATION SERVICES DIVISION  
DATA SUPPORT GROUP

STATE HIGHWAY LOCATION REFERENCE

COUNTY: HOWARD  
DISTRICT: 7  
DATE: 12/31/10

ROUTE NUMBER: US 40 CONTINUED  
INVENTORY DIRECTION: EAST  
ROUTE NAME: BALTO NATIONAL PIKE

STATE SYSTEM	FUNCTIONAL CLASS	MEDIAN TYPE	ACCESS CONTROL	NHS	MILEPOINT	MILEPOINT DESCRIPTION	MARKED LANES	SURFACE WIDTH/TYPE*	AADT
STATE SECONDARY	R URB OPA	CURBED	NONE	NOT NHS	18.050	TRAFFIC SIGNAL	6	72I	48,391
		UNPROTECTED			18.100				
		POSITIVE BARRIER			18.130				
					18.170		5	60I	
					18.210	RP 29- 8 RAMP 8 FR US 29 SB TO US 40 WB			
					18.220	OP1016 CHEVROLET DR			
					18.260	RP 29- 5 RAMP 5 FR US 29 SB TO US 40 EB			
					18.330				55,011
					18.330	US 29 COLUMBIA PIKE			
					18.330	STRUC #13011			
					18.380	RP 29- 3 RAMP 3 FR US 40 EB TO US 29 NB			
					18.380	RP 29- 1 RAMP 1 FR US 29 NB TO US 40 WB			
					18.420		4	48I	
					18.460	RP 29- 7 RAMP 7 FR US 40 WB TO US 29 SB			
					18.460	STRUC #13033			
					18.490	RP 29- 2 RAMP 2 FR US 40 WB TO US 29 NB			
					18.520	RP 29- 7 RAMP 7 FR US 40 WB TO US 29 SB			
		UNPROTECTED			18.610				
					18.610	CO 46 RIDGE RD			
					18.610	CO2929 NORTH RIDGE RD			
					18.610	TRAFFIC SIGNAL			
					18.610	CROSSOVER			
		POSITIVE BARRIER			18.680		5	60I	
					18.737				
					18.800	CO3203 EXECUTIVE CENTER RD			
					18.804	DRAINAGE STRUC #13075X0			
					18.810		6	72I	
		UNPROTECTED			18.810	RP 29- 4 RAMP 4 FR US 29 NB TO US 40 EB			
					18.910				
					19.000				37,761
					19.000	CO1312 ROGERS AVE			
					19.000	TRAFFIC SIGNAL			
					19.146	DRAINAGE STRUC #13076X0			
					19.250	OP 37 NORMANDY CENTER DR			
					19.250	OP383 NORMANDY WOODS DR			

\*A,B = UNIMPROVED; C = GRADED & DRAINED; D,E = SOIL,GRAVEL,STONE; F,G = LOW TYPE BITUMINOUS  
H,I = HIGH TYPE BITUMINOUS; J = CONCRETE; K= BRICK; L = BLOCK

STATE HIGHWAY LOCATION REFERENCE

COUNTY: HOWARD  
DISTRICT: 7  
DATE: 12/31/10

ROUTE NUMBER: US 40 CONTINUED  
INVENTORY DIRECTION: EAST  
ROUTE NAME: BALTO NATIONAL PIKE

STATE SYSTEM	FUNCTIONAL CLASS	MEDIAN TYPE	ACCESS CONTROL	NHS	MILEPOINT	MILEPOINT DESCRIPTION	MARKED LANES	SURFACE WIDTH/TYPE*	AADT
STATE SECONDARY	R URB OPA	UNPROTECTED	NONE	NOT NHS	19.250	TRAFFIC SIGNAL	6	72I	37,761
					19.250	CROSSOVER			
					19.280 MD984	NO NAME			
					19.400		5	60I	
					19.490		4	48I	
					19.490 CO285	NORMANDY DR			
					19.490	CROSSOVER			
					19.580	OAK GREEN CIR			
					19.580	CROSSOVER			
					19.740 CO3173	GOVERNORS RUN			
					19.740	CROSSOVER			
					19.784	DRAINAGE STRUC #13077X0			
					19.840	BROCKS WAY			
					19.890 CO2614	WESTON DR			
					20.000 CO462	TYSON RD			
		POSITIVE BARRIER			20.070				
					20.070 OP942	NO NAME			
					20.070	CROSSOVER			
					20.150 CO219	CHESTNUT HILL DR			
					20.190 CO370	VALLEY LA			
					20.480 SR 2	ENT TO PATAPSCO VALLEY STATE PARK			
					20.480 SR 2	ENT TO PATAPSCO VALLEY STATE PARK			
					20.540	SPUR TO PATAPSCO STATE PARK ENT			
					20.540	SPUR FR PATAPSCO STATE PARK ENT			
					20.580 SR 2	ENT TO PATAPSCO VALLEY STATE PARK			
					20.580	STRUC #13034			
					21.040	BEGIN BRIDGE			
					21.080	STRUC #3109 PATAPSCO RIVER			
					21.080	BALTIMORE CO/L			

\*A,B = UNIMPROVED; C = GRADED & DRAINED; D,E = SOIL, GRAVEL, STONE; F,G = LOW TYPE BITUMINOUS  
H,I = HIGH TYPE BITUMINOUS; J = CONCRETE; K = BRICK; L = BLOCK