

2010

Calendar Year

HIGHWAY LOCATION REFERENCE

ALL INTERSECTIONS

Data as of December 31, 2010

MONTGOMERY

COUNTY

SHA DISTRICT #3

M



STATEWIDE GRID MAP KEY

		C10C	C10D		
	D9B	D10A	D10E	D11A	
D9C	D9D	D10C	D10D	D11C	
E9A	E9B	E10A	E10B	E11A	E11B
E9C	E9D	E10C	E10D	E11C	E11D
	F10A	F10B	F11A	F11B	
		F10E	F11C		

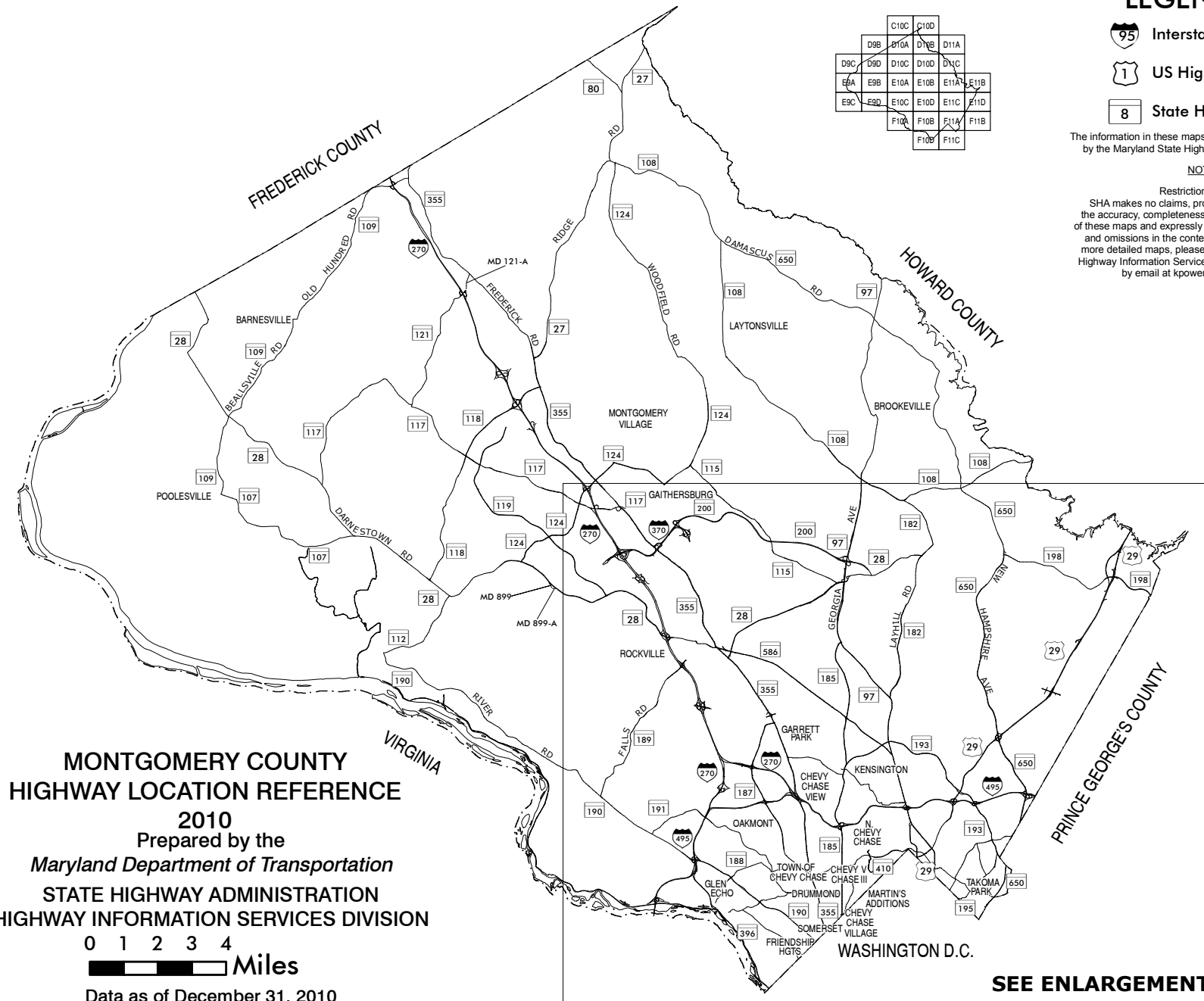
LEGEND

-  Interstate Highway
-  US Highway
-  State Highway

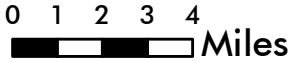
The information in these maps is provided as a public service by the Maryland State Highway Administration (MSHA).

NOTICE

Restriction of Liability:
 SHA makes no claims, promises or guarantees about the accuracy, completeness, or adequacy of the contents of these maps and expressly disclaims liability for any errors and omissions in the contents of these documents. For more detailed maps, please contact: Kevin Powers of the Highway Information Services Division at 410-545-5518 or by email at kpowers@sha.state.md.us.


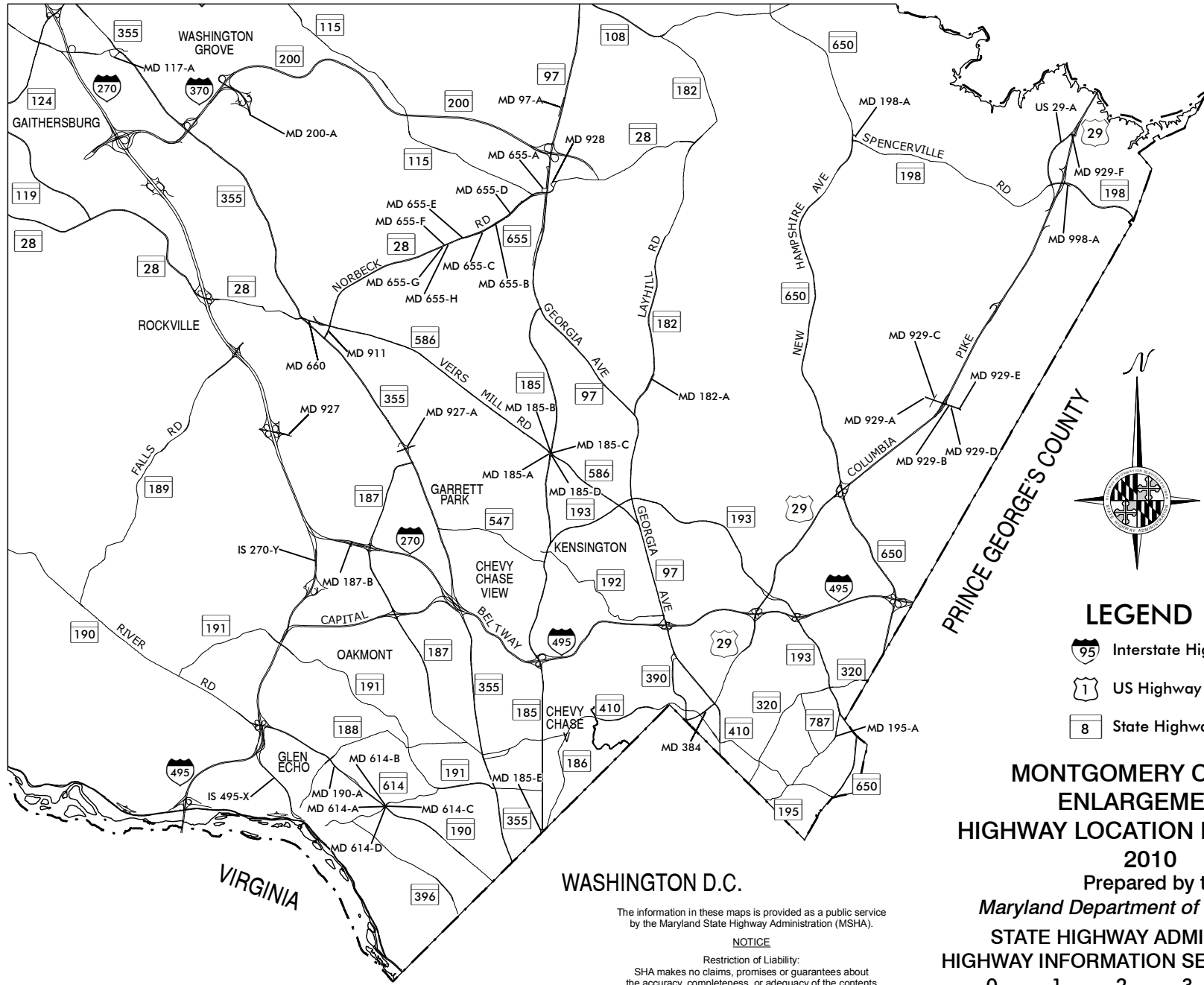


**MONTGOMERY COUNTY
 HIGHWAY LOCATION REFERENCE
 2010**
 Prepared by the
Maryland Department of Transportation
**STATE HIGHWAY ADMINISTRATION
 HIGHWAY INFORMATION SERVICES DIVISION**



Data as of December 31, 2010


SEE ENLARGEMENT



- LEGEND**
-  Interstate Highway
 -  US Highway
 -  State Highway

**MONTGOMERY COUNTY
ENLARGEMENT
HIGHWAY LOCATION REFERENCE
2010**

Prepared by the
Maryland Department of Transportation
**STATE HIGHWAY ADMINISTRATION
HIGHWAY INFORMATION SERVICES DIVISION**



Data as of December 31, 2010

WASHINGTON D.C.

The information in these maps is provided as a public service by the Maryland State Highway Administration (MSHA).

NOTICE

Restriction of Liability:
SHA makes no claims, promises or guarantees about the accuracy, completeness, or adequacy of the contents of these maps and expressly disclaims liability for any errors and omissions in the contents of these documents. For more detailed maps, please contact: Kevin Powers of the Highway Information Services Division at 410-545-5518 or by email at kpowers@sha.state.md.us.

ROUTE ALERT LIST

MONTGOMERY COUNTY

State roads in this county have been re-inventoried. Check all routes for possible mileage changes.

IS 270-Y - Due to re-striping on the Capital Beltway, the total length of IS 270-Y was increased from 1.815 to 2.095 miles.

IS 370 - Realigned to connect with MD 200, IS 370 was shortened from 3.13 to 2.54 miles. Part of old alignment is now MD 200-A, Metro Access Rd. The interchange at MD 355 (former Exit 1) is now Exit 2. The new interchange at MD 200/MD 200-A is Exit 3.

MD 28 - Temporary intersection with MD 200 added at milepoint 28.216.

MD 97 - The new interchange at MD 200 (Exit 9) with its associated ramps is now open to traffic. The ramps will be maintained by MdTA.

MD 200, Intercounty Connector - Contract A from IS 370 to the temporary intersection at MD 28 is now open to traffic and will be maintained by the Maryland Transportation Authority. The milepoint sequence on MD 200 will be consistent with (i.e. a continuation of) IS 370's milepoints.

MD 200-A, Metro Access Rd - Newly assigned route; was part of the old alignment of IS 370, and will be maintained by SHA. The interchange at Shady Grove Rd (former IS 370, Exit 2) is renumbered as MD 200-A, Exit 1.

MD 355 - The new interchange at Montrose Parkway (with its associated ramps) is now open to traffic.

MD 655-A - Realigned to a new intersection at MD 97, shortened from 0.52 to 0.49 miles.

MD 927-A, Montrose Pkwy - Newly assigned route; from Hoya St to Maple Ave was constructed under contract MO8305171.

MARYLAND STATE HIGHWAY ADMINISTRATION
HIGHWAY INFORMATION SERVICES DIVISION
STATE MAINTAINED HIGHWAYS ON THE NATIONAL HIGHWAY SYSTEM
AS OF DECEMBER 31, 2010

COUNTY: MONTGOMERY

ROUTE	MAINLINE	BEG DESCRIPTION	END DESCRIPTION	NHS TYPE
IS 270	MAINLINE	0.000 IS 495 CAPITAL BELTWAY	22.510	FREDERICK CO/L NHS SYSTEM
IS 270Y	MAINLINE	0.000 IS 495 CAPITAL BELTWAY	2.100 IS 270	EISENHOWER MEMORIAL HWY NHS SYSTEM
IS 370	MAINLINE	0.000 CO 6271 SAM EIG HWY (BACK)	2.540 MD 200	INTERCOUNTY CONNECTOR (AHEAD) NHS SYSTEM
IS 495	MAINLINE	0.000	14.380	PRINCE GEORGES CO/L NHS SYSTEM
MD 97	MAINLINE	1.440 IS 495 CAPITAL BELTWAY	1.610 MD 192	FOREST GLEN RD PUBLIC TRANSIT
MD 118	MAINLINE	5.220 CO 5500 WISTERIA DR	6.200 IS 270	EISENHOWER MEMORIAL HWY PUBLIC TRANSIT
MD 192	MAINLINE	2.560 CO 7493 DARCY FOREST DR	2.820 MD 97	GEORGIA AVE PUBLIC TRANSIT
MD 200	MAINLINE	2.540 IS 370 NO NAME (BACK)	9.110 MD 28	NORBECK RD NHS SYSTEM
MD 200A	MAINLINE	0.000 RP 370 RAMP 6 FR IS 370 EB TO MD 200A SB	0.520	ENT TO SHADY GROVE METRO (AHEAD) NHS SYSTEM
MD 200UL	MAINLINE	0.000 MD 200 INTERCOUNTY CONNECTOR	4.660	PRINCE GEORGES CO/L NHS SYSTEM
MD 355	MAINLINE	0.000	3.960 IS 495	CAPITAL BELTWAY NHS SYSTEM
MD 355	MAINLINE	3.960 IS 495 CAPITAL BELTWAY	12.620 CO 212	SHADY GROVE RD PUBLIC TRANSIT
MD 384	MAINLINE	0.000 MD 390 16TH ST	0.530 US 29	GEORGIA AVE/COLESVILLE RD NHS SYSTEM
US 29	MAINLINE	0.000	12.250	HOWARD CO/L NHS SYSTEM

STATE HIGHWAY ADMINISTRATION OF MARYLAND
HIGHWAY INFORMATION SERVICES DIVISION
DATA SUPPORT GROUP

STATE HIGHWAY LOCATION REFERENCE

COUNTY: MONTGOMERY

DISTRICT: 3

DATE: 12/31/10

ROUTE NUMBER: IS 270
INVENTORY DIRECTION: NORTH
ROUTE NAME: EISENHOWER MEMORIAL HWY

STATE SYSTEM	FUNCTIONAL CLASS	MEDIAN TYPE	ACCESS CONTROL	NHS	MILEPOINT	MILEPOINT DESCRIPTION	MARKED LANES	SURFACE WIDTH/TYPE*	AADT
STATE PRIMARY	R URB INTERSTATE	POSITIVE BARRIER	FULL	NHS	00.000		4	51I	123,251
					00.000	IS495 CAPITAL BELTWAY			
					00.050				
					00.050	IS495 CAPITAL BELTWAY			
					00.050	STRUC #15145			
					00.050	EXIT #35			
					00.090		6	72I	
					00.090	BEGIN NB INSIDE HOV (3:30PM - 6:30 PM)			
					00.130	RP270- 1 RAMP 1 FR MD 355 NB TO IS 270 WB			
					00.180	RP270- 6 RAMP 6 FR IS 270 EB TO MD 355 SB			
					00.180	CROSSOVER			
					00.180	END SB INSIDE HOV (6AM - 9AM)			
					00.270	CO326 GROSVENOR LA			
					00.270	STRUC #15077			
					00.570	SPEED LIMIT 55 MPH			
					00.695	STRUC PEDESTRIAN WALKWAY			
					00.842	MILE MARKER 1.0			
					00.896	DRAINAGE STRUC #15150X0			
					01.359	RP270- 2 RAMP 2 FR IS 270 WB TO MD 187 NB			
					01.359	RP270- 4 RAMP 4 FR MD 187 NB TO IS 270 EB			
					01.540				130,971
					01.540	MD187 OLD GEORGETOWN RD			
					01.540	STRUC #15079			
					01.540	EXIT #1A			
					01.637	RP270- 4 RAMP 4 FR RAMP 10 (FR MD 187B) TO IS270			
					01.637	RP270- 2 RAMP 2 FR IS 270 TO RAMP 9 (TO MD 187B)			
					01.829	EXIT #1B			
					01.829	MD187B ROCKLEDGE BLVD			
					01.829	STRUC #15168			
					02.036		4	72I	
					02.036	RP270- 6 RAMP 6 FR IS 270 EB TO MD 187B SB			
					02.036	RP270- 8 RAMP 8 FR MD 187B SB TO IS 270 WB			
					02.190		7	84I	
					02.280	CROSSOVER			

*A,B = UNIMPROVED; C = GRADED & DRAINED; D,E = SOIL, GRAVEL, STONE; F,G = LOW TYPE BITUMINOUS
H,I = HIGH TYPE BITUMINOUS; J = CONCRETE; K = BRICK; L = BLOCK

STATE HIGHWAY LOCATION REFERENCE

COUNTY: MONTGOMERY
DISTRICT: 3
DATE: 12/31/10

ROUTE NUMBER: IS 270 CONTINUED
INVENTORY DIRECTION: NORTH
ROUTE NAME: EISENHOWER MEMORIAL HWY

STATE SYSTEM	FUNCTIONAL CLASS	MEDIAN TYPE	ACCESS CONTROL	NHS	MILEPOINT	MILEPOINT DESCRIPTION	MARKED LANES	SURFACE WIDTH/TYPE*	AADT
STATE PRIMARY	R URB INTERSTATE	POSITIVE BARRIER	FULL	NHS	02.390		6	72I	130,971
					02.390	IS270Y NO NAME			
					02.390	STRUC #15082			
					02.415		5	72I	
					02.600	IS 270Y (SB/L)			
					02.680		12	144I	266,381
					02.680	IS270Y NO NAME			
					02.680	EXIT #2			
					02.750	BEGIN BRIDGE			
					02.760	CO164 TUCKERMAN LA			
					02.760	STRUC #15081			
					02.770	END BRIDGE			
					02.790	STRUC #15080 OLD FARM CREEK			
					02.810	MILE MARKER 3.0			
					02.890	CROSSOVER			
					02.920	VARIABLE MESSAGE SIGN #303 (NB/L)			
					03.250	VARIABLE MESSAGE SIGN #302 (SB/L)			
					03.600	BEGIN C/D LANE (NB/L)			
					03.600	END C/D LANE (SB/L)			
					03.900	RP270- 4 RAMP 4 FR IS 270 NB TO MONTROSE RD EB			
					03.930	RP270- 6 RAMP 6 FR MONTROSE RD EB TO IS 270 SB			
					04.000	RP270- 3 RAMP 3 FR MD 927 EB TO IS 270 NB			
					04.100	RP270- 5 RAMP 5 FR IS 270 SB TO MD 927 EB			
					04.140				262,331
					04.140	MD927 MONTROSE RD			
					04.140	STRUC #15068			
					04.140	EXIT #4			
					04.190	RP270- 1 RAMP 1 FR IS 270 NB TO MD 927 WB			
					04.200	RP270- 7 RAMP 7 FR MD 927 WB TO IS 270 SB			
					04.380	RP270- 2 RAMP 2 FR MD 927 WB TO IS 270 NB			
					04.400	RP270- 8 RAMP 8 FR IS 270 SB TO MD 927 WB			
					04.520	IN CORP LMTS ROCKVILLE			
					04.520	SPUR TO C/D LANE (NB/L)			
					04.520	SPUR FR C/D LANE (SB/L)			

U

*A,B = UNIMPROVED; C = GRADED & DRAINED; D,E = SOIL, GRAVEL, STONE; F,G = LOW TYPE BITUMINOUS
H,I = HIGH TYPE BITUMINOUS; J = CONCRETE; K = BRICK; L = BLOCK

STATE HIGHWAY LOCATION REFERENCE

COUNTY: MONTGOMERY

DISTRICT: 3

DATE: 12/31/10

ROUTE NUMBER: IS 270 CONTINUED
INVENTORY DIRECTION: NORTH
ROUTE NAME: EISENHOWER MEMORIAL HWY

STATE SYSTEM	FUNCTIONAL CLASS	MEDIAN TYPE	ACCESS CONTROL	NHS	MILEPOINT	MILEPOINT DESCRIPTION	MARKED LANES	SURFACE WIDTH/TYPE*	AADT
STATE PRIMARY	U URB INTERSTATE	POSITIVE BARRIER	FULL	NHS	04.890	MILE MARKER 5.0	12	144I	262,331
					04.900 MU2593	WOOTTON PKWY			
					04.900	STRUC #MR012			
					05.190 RP270- 7	RAMP 7 FR MD 189 WB TO IS 270 SB			
					05.390 RP270- 4	RAMP 4 FR IS 270 NB TO MD 189 EB			
					05.500				263,451
					05.500 MD189	FALLS RD			
					05.500	STRUC #15049			
					05.500	EXIT #5			
					05.630 RP270- 8	RAMP 8 FR IS 270 SB TO MD 189 WB			
					05.680 RP270- 3	RAMP 3 FR MD 189 EB TO IS 270 NB			
					05.790	MILE MARKER 6.0			
					05.850	SPUR TO C/D LANE (NB/L)			
					06.090	SPUR TO C/D LANE (SB/L)			
					06.190	SPUR FR C/D LANE (NB/L)			
					06.290 RP270- 4	RAMP 4 FR IS 270 NB TO MD 28 EB			
					06.330 RP270- 6	RAMP 6 FR MD 28 EB TO IS 270 SB			
					06.450 RP270- 3	RAMP 3 FR MD 28 EB TO IS 270 NB			
					06.450	STRUC PEDESTRIAN WALKWAY			
					06.460				240,421
					06.460 MD 28	W MONTGOMERY AVE			
					06.460	STRUC #15048			
					06.460	EXIT #6			
					06.470 RP270- 1	RAMP 1 FR IS 270 NB TO MD 28 WB			
					06.570 RP270- 7	RAMP 7 FR MD 28 WB TO IS 270 SB			
					06.580	SPUR TO C/D LANE (NB/L)			
					06.650 RP270- 2	RAMP 2 FR MD 28 WB TO IS 270 NB			
					06.670	STRUC #15064 WATTS BRANCH			
					06.710 RP270- 5	RAMP 5 FR IS 270 SB TO MD 28 EB			
					06.740	SPUR FR C/D LANE (SB/L)			
					06.830	MILE MARKER 7.0			
					07.350	SPUR FR C/D LANE (SB/L)			
					07.410	SPUR FR C/D LANE (NB/L)			
					07.570 MU1297	W GUDE DR			
					07.570	STRUC #M0131			

*A,B = UNIMPROVED; C = GRADED & DRAINED; D,E = SOIL,GRAVEL,STONE; F,G = LOW TYPE BITUMINOUS
H,I = HIGH TYPE BITUMINOUS; J = CONCRETE; K= BRICK; L = BLOCK

STATE HIGHWAY ADMINISTRATION OF MARYLAND
HIGHWAY INFORMATION SERVICES DIVISION
DATA SUPPORT GROUP

STATE HIGHWAY LOCATION REFERENCE

COUNTY: MONTGOMERY
DISTRICT: 3
DATE: 12/31/10

ROUTE NUMBER: IS 270 CONTINUED
INVENTORY DIRECTION: NORTH
ROUTE NAME: EISENHOWER MEMORIAL HWY

STATE SYSTEM	FUNCTIONAL CLASS	MEDIAN TYPE	ACCESS CONTROL	NHS	MILEPOINT	MILEPOINT DESCRIPTION	MARKED LANES	SURFACE WIDTH/TYPE*	AADT
STATE PRIMARY	U	URB INTERSTATE	FULL	NHS	07.770		11	132I	240,421
					07.970	SPUR TO C/D LANE (SB/L)			
					08.200	RP270- 1 RAMP 1 FR IS 270 NB TO SHADY GROVE RD WB			
					08.210	RP270- 6 RAMP 6 FR SHADY GROVE RD EB TO IS 270 SB			
					08.210	RP270- 3 RAMP 3 FR SHADY GROVE RD EB TO IS 270 NB			
					08.242	SPUR TO C/D LANE (NB/L)			
	R				08.380		12	144I	
					08.380	OUT CORP LMTS ROCKVILLE			
					08.390				223,731
					08.390	CO212 SHADY GROVE RD			
					08.390	STRUC #15047			
					08.390	EXIT #8			
	U				08.400	IN CORP LMTS GAITHERSBURG			
					08.460	RP270- 7 RAMP 7 FR SHADY GROVE RD WB TO IS 270 SB			
					08.570	RP270- 5 RAMP 5 FR IS 270 SB TO SHADY GROVE RD			
					08.600	RP270- 2 RAMP 2 FR SHADY GROVE RD WB TO IS 270 NB			
					08.630	SPUR FR C/D LANE (SB/L)			
					08.710		13	156I	
					08.850	MILE MARKER 9.0			
					08.940		12	144I	
					08.940	SPUR FR C/D LANE (NB/L)			
					08.960	RP270- 7 RAMP 7 FR IS 370 WB TO IS 270 SB			
					09.010		11	132I	
					09.030	CROSSOVER			
					09.060	RP270- 1 RAMP 1 FR IS 270 NB TO IS 370 WB			
					09.110	RP270- 5 RAMP 5 FR IS 270 SB TO IS 370 EB			
					09.110	STRUC #15159			
					09.260	RP270- 3 RAMP 3 FR IS 370 EB TO IS 270 NB			
					09.280		10	120I	
					09.280	BEGIN C/D LANE (SB/L)			
					09.290	RP270- 3 RAMP 3 FR IS 370 EB TO IS 270 NB			
					09.290	BEGIN BRIDGE			

*A,B = UNIMPROVED; C = GRADED & DRAINED; D,E = SOIL, GRAVEL, STONE; F,G = LOW TYPE BITUMINOUS
H,I = HIGH TYPE BITUMINOUS; J = CONCRETE; K = BRICK; L = BLOCK

STATE HIGHWAY LOCATION REFERENCE

COUNTY: MONTGOMERY
DISTRICT: 3
DATE: 12/31/10

ROUTE NUMBER: IS 270 CONTINUED
INVENTORY DIRECTION: NORTH
ROUTE NAME: EISENHOWER MEMORIAL HWY

STATE SYSTEM	FUNCTIONAL CLASS	MEDIAN TYPE	ACCESS CONTROL	NHS	MILEPOINT	MILEPOINT DESCRIPTION	MARKED LANES	SURFACE WIDTH/TYPE*	AADT
STATE PRIMARY	U	URB INTERSTATE	POSITIVE BARRIER	FULL	NHS	09.320			217,141
					09.320	IS370			
					09.320	RP270- 7			
					09.320				
					09.320	STRUC #15157			
					09.320	EXIT #9			
					09.330	END BRIDGE			
					09.400	RP270- 1			
					09.400				
					09.400	STRUC #15160			
					09.570		11	132I	
					09.570	RP270- 2			
					09.750	RP270- 5			
					09.750				
					09.760		10	120I	
					09.833	MILE MARKER 10.0			
					10.040	SPUR FR C/D LANE (NB/L)			
					10.170	CO 81			
					10.170				
					10.170	MUDDY BRANCH RD			
					10.170	STRUC #15046			
	R				10.180		11	132I	
					10.180	OUT CORP LMTS GAITHERSBURG			
					10.370		10	120I	
					10.590	SPUR TO C/D LANE (NB/L)			
					10.620		9	108I	
					10.620	RP270- 6			
					10.620				
					10.620	RAMP 6 FR MD 117 EB TO IS 270 SB			
					10.620	BEGIN SB INSIDE HOV (6AM - 9AM)			
					10.710		10	120I	
					10.780	MILE MARKER 11.0			
					10.840	BEGIN BRIDGE			
	U				10.850				172,631
					10.850	IN CORP LMTS GAITHERSBURG			
					10.850	MD117			
					10.850				
					10.850	W DIAMOND AVE			
					10.850	STRUC #15045			
					10.850	EXIT #10			
					10.850	END BRIDGE			
					10.865				
					10.900	RP270- 1			
					10.900				
					10.900	RAMP 1 FR IS 270 NB TO MD 117 WB			
					11.111	CROSSOVER			
					11.230	R/R #CSX 140 510 N			

*A,B = UNIMPROVED; C = GRADED & DRAINED; D,E = SOIL, GRAVEL, STONE; F,G = LOW TYPE BITUMINOUS
H,I = HIGH TYPE BITUMINOUS; J = CONCRETE; K = BRICK; L = BLOCK

STATE HIGHWAY LOCATION REFERENCE

COUNTY: MONTGOMERY
DISTRICT: 3
DATE: 12/31/10

ROUTE NUMBER: IS 270 CONTINUED
INVENTORY DIRECTION: NORTH
ROUTE NAME: EISENHOWER MEMORIAL HWY

STATE SYSTEM	FUNCTIONAL CLASS	MEDIAN TYPE	ACCESS CONTROL	NHS	MILEPOINT	MILEPOINT DESCRIPTION	MARKED LANES	SURFACE WIDTH/TYPE*	AADT	
STATE PRIMARY	U	URB INTERSTATE	POSITIVE BARRIER	FULL	NHS	11.230	STRUC #15096	10	120I	172,631
						11.300		9	108I	
					11.300	RP270- 4 RAMP 4 FR IS 270 NB TO MD 124 EB				
					11.440	RP270- 3 RAMP 3 FR MD 124 EB TO IS 270 NB				
					11.460	BEGIN BRIDGE				
					11.470					157,750
					11.470	MD124 QUINCE ORCHARD RD				
					11.470	STRUC #15044				
					11.470	EXIT #11				
					11.480	END BRIDGE				
					11.520	RP270- 7 RAMP 7 FR MD 124 WB TO IS 270 SB				
					11.610		10	120I		
					11.610	RP270- 2 RAMP 2 FR MD 124 WB TO IS 270 NB				
					11.700	RP270- 8 RAMP 8 FR IS 270 SB TO MD 124 WB				
					11.720		9	108I		
					11.970		8	96I		
					11.970	END C/D LANE (NB/L)				
					12.011	DRAINAGE STRUC #15294X0				
	R				12.190	OUT CORP LMTS GAITHERSBURG				
					12.213	SMALL STRUC #15295R0				
					12.553	CROSSOVER				
					12.630		8	96J		
					12.630	BEGIN BRIDGE				
					12.640	CO221 GAME PRESERVE RD				
					12.640	STRUC #15043 GREAT SENECA CREEK				
					12.670		8	96I		
					12.670	END BRIDGE				
					12.830	MILE MARKER 13.0				
					13.050	SMALL STRUC #15427R0				
					13.500	ATR STATION #0060 (CABINET SB/L)				
					13.620	SMALL STRUC #15303R0				
					13.705		7	84I		
					13.720	RP270- 6 RAMP 6 FR MIDDLEBROOK RD EB TO IS 270 SB				
					13.790	RP270- 4 RAMP 4 FR IS 270 NB TO MIDDLEBROOK RD EB				

*A,B = UNIMPROVED; C = GRADED & DRAINED; D,E = SOIL, GRAVEL, STONE; F,G = LOW TYPE BITUMINOUS
H,I = HIGH TYPE BITUMINOUS; J = CONCRETE; K = BRICK; L = BLOCK

STATE HIGHWAY LOCATION REFERENCE

COUNTY: MONTGOMERY
DISTRICT: 3
DATE: 12/31/10

ROUTE NUMBER: IS 270 CONTINUED
INVENTORY DIRECTION: NORTH
ROUTE NAME: EISENHOWER MEMORIAL HWY

STATE SYSTEM	FUNCTIONAL CLASS	MEDIAN TYPE	ACCESS CONTROL	NHS	MILEPOINT	MILEPOINT DESCRIPTION	MARKED LANES	SURFACE WIDTH/TYPE*	AADT
STATE PRIMARY	R URB INTERSTATE	POSITIVE BARRIER	FULL	NHS	13.830	MILE MARKER 14.0	7	84I	157,750
					13.950		6	72J	
					13.950	BEGIN BRIDGE			
					13.970				134,261
					13.970 CO141	MIDDLEBROOK RD			
					13.970	STRUC #15042			
					13.970	EXIT #13			
					13.980		6	72I	
					13.980	END BRIDGE			
					14.030 RP270- 1	RAMP 1 FR IS 270 NB TO MIDDLEBROOK RD WB			
					14.480 RP270- 4	RAMP 4 FR IS 270 NB TO MD 118 EB			
					14.500 RP270- 6	RAMP 6 FR MD 118 EB TO IS 270 SB			
					14.740				120,191
					14.740 MD118	GERMANTOWN RD			
					14.740	STRUC #15041			
					14.740	EXIT #15			
					14.760 RP270- 7	RAMP 7 FR MD 118 WB TO IS 270 SB			
					14.766	MILE MARKER 15.0			
					14.770 RP270- 1	RAMP 1 FR IS 270 NB TO MD 118 WB			
					15.000 RP270- 8	RAMP 8 FR IS 270 SB TO MD 118 WB			
					15.010 RP270- 2	RAMP 2 FR MD 118 WB TO IS 270 NB			
					15.460 RP270- 4	RAMP 4 FR IS 270 NB TO RIDGE RD EB			
					15.510 RP270- 6	RAMP 6 FR FATHER HURLEY BLVD TO IS270 SB			
					15.730 RP270- 3	RAMP 3 FR RIDGE RD EB TO IS 270 NB			
					15.780				97,601
					15.780 CO4556	FATHER HURLEY BLVD			
					15.780 CO7402	RIDGE RD			
					15.780	STRUC #M0251			
					15.780	EXIT #16			
					15.820 RP270- 7	RAMP 7 FR FATHER HURLEY BLVD TO IS270 SB			
					15.840	MILE MARKER 16.0			
					15.981 RP270- 2	RAMP 2 FR RIDGE RD WB TO IS 270 NB			
					16.096 RP270- 8	RAMP 8 FR IS270 SB TO FATHER HURLEY BLVD			

*A,B = UNIMPROVED; C = GRADED & DRAINED; D,E = SOIL, GRAVEL, STONE; F,G = LOW TYPE BITUMINOUS
H,I = HIGH TYPE BITUMINOUS; J = CONCRETE; K = BRICK; L = BLOCK

STATE HIGHWAY LOCATION REFERENCE

COUNTY: MONTGOMERY
DISTRICT: 3
DATE: 12/31/10

ROUTE NUMBER: IS 270 CONTINUED
INVENTORY DIRECTION: NORTH
ROUTE NAME: EISENHOWER MEMORIAL HWY

STATE SYSTEM	FUNCTIONAL CLASS	MEDIAN TYPE	ACCESS CONTROL	NHS	MILEPOINT	MILEPOINT DESCRIPTION	MARKED LANES	SURFACE WIDTH/TYPE*	AADT
STATE PRIMARY	R URB INTERSTATE	POSITIVE BARRIER	FULL	NHS	16.440	ATR STATION #0004 (CABINET NB/L)	6	72I	97,601
					16.580	STRUC #15040 LITTLE SENECA CREEK			
					17.060	MILE MARKER 17.0			
					17.140	BEGIN BRIDGE			
					17.150 CO231	WEST OLD BALTIMORE RD			
					17.150	STRUC #15039			
					17.160	END BRIDGE			
					17.959	DRAINAGE STRUC #15480X0			
					18.063	SMALL STRUC #15086R0			
					18.070	MILE MARKER 18.0			
					18.260 RP270- 4	RAMP 4 FR IS 270 NB TO MD 121 EB			
					18.360 RP270- 3	RAMP 3 FR MD 121 EB TO IS 270 NB			
	RUR INTERSTATE				18.430				95,891
					18.430 MD121	CLARKSBURG RD			
					18.430	STRUC #15038			
					18.430	EXIT #18			
					18.430	END NB INSIDE HOV (3:30PM - 6:30 PM)			
					18.450				
					18.450 RP270- 7	RAMP 7 FR MD 121 WB TO IS 270 SB			
					18.580 RP270- 8	RAMP 8 FR IS 270 SB TO MD 121 WB			
					18.996		4	48I	
					19.010	MILE MARKER 19.0			
					19.730 CO200	COMUS RD			
					19.730	STRUC #15037			
					19.770	SPEED LIMIT 65 MPH			
					19.870	MILE MARKER 20.0			
					20.088	CROSSOVER			
					20.870	MILE MARKER 21.0			
					21.390		4	58I	
					21.460		4	48I	
					21.970	STRUC #15072 WILDCAT BRANCH			
					22.140 RP270- 6	RAMP 6 FR MD 109 EB TO IS 270 SB			
					22.230 RP270- 5	RAMP 5 FR IS 270 SB TO MD 109 EB			
					22.278	BEGIN BRIDGE			
					22.290				88,101

*A,B = UNIMPROVED; C = GRADED & DRAINED; D,E = SOIL, GRAVEL, STONE; F,G = LOW TYPE BITUMINOUS
H,I = HIGH TYPE BITUMINOUS; J = CONCRETE; K = BRICK; L = BLOCK

STATE HIGHWAY LOCATION REFERENCE

COUNTY: MONTGOMERY
DISTRICT: 3
DATE: 12/31/10

ROUTE NUMBER: IS 270 CONTINUED

INVENTORY DIRECTION: NORTH

ROUTE NAME: EISENHOWER MEMORIAL HWY

STATE SYSTEM	FUNCTIONAL CLASS	MEDIAN TYPE	ACCESS CONTROL	NHS	MILEPOINT	MILEPOINT DESCRIPTION	MARKED LANES	SURFACE WIDTH/TYPE*	AADT
STATE PRIMARY	R RUR INTERSTATE	POSITIVE BARRIER	FULL	NHS	22.290 MD109	OLD HUNDRED RD	4	48I	88,101
					22.290	STRUC #15036			
					22.290	EXIT #22			
					22.306	END BRIDGE			
					22.310		4	48J	
					22.310	STRUC #15036 LITTLE BENNETT CREEK			
					22.320 RP270- 1	RAMP 1 FR IS 270 NB TO MD 109 WB			
					22.330		4	48I	
					22.460 RP270- 2	RAMP 2 FR MD 109 WB TO IS 270 NB			
					22.510	FREDERICK CO/L			

ROUTE NUMBER: IS 270Y

INVENTORY DIRECTION: NORTH

ROUTE NAME: NO NAME

STATE SYSTEM	FUNCTIONAL CLASS	MEDIAN TYPE	ACCESS CONTROL	NHS	MILEPOINT	MILEPOINT DESCRIPTION	MARKED LANES	SURFACE WIDTH/TYPE*	AADT
STATE PRIMARY	R URB INTERSTATE	POSITIVE BARRIER	FULL	NHS	00.000		6	72I	129,532
					00.000 IS495	CAPITAL BELTWAY			
					00.000	EXIT #38			
					00.000	BEGIN NB INSIDE HOV (3:30PM - 6:30 PM)			
					00.000	END SB INSIDE HOV (6AM - 9AM)			
					00.100				
					00.205	PT OF PS			
					00.255 IS495	CAPITAL BELTWAY			
					00.255	STRUC #15112			
					00.366	DRAINAGE STRUC #15239X0			
					00.385	SPEED LIMIT 55 MPH			
					00.795 RP270Y- 6	RAMP 6 FR DEMOCRACY BLVD TO IS 270Y SB			
					00.815 RP270Y- 4	RAMP 4 FR IS 270Y NB TO DEMOCRACY BLVD			
					00.955 RP270Y- 3	RAMP 3 FR DEMOCRACY BLVD TO IS 270Y NB			
					00.995				133,092
					00.995 CO166	DEMOCRACY BLVD			
					00.995	STRUC #15097			
					00.995	EXIT #1			

*A,B = UNIMPROVED; C = GRADED & DRAINED; D,E = SOIL, GRAVEL, STONE; F,G = LOW TYPE BITUMINOUS
H,I = HIGH TYPE BITUMINOUS; J = CONCRETE; K = BRICK; L = BLOCK

STATE HIGHWAY LOCATION REFERENCE

COUNTY: MONTGOMERY
DISTRICT: 3
DATE: 12/31/10

ROUTE NUMBER: IS 270Y **CONTINUED**
INVENTORY DIRECTION: NORTH
ROUTE NAME: NO NAME

STATE SYSTEM	FUNCTIONAL CLASS	MEDIAN TYPE	ACCESS CONTROL	NHS	MILEPOINT	MILEPOINT DESCRIPTION	MARKED LANES	SURFACE WIDTH/TYPE*	AADT
STATE PRIMARY	R URB INTERSTATE	POSITIVE BARRIER	FULL	NHS	01.010	DRAINAGE STRUC #15135X0	6	72I	133,092
					01.185 RP270Y- 8	RAMP 8 FR IS 270Y SB TO DEMOCRACY BLVD			
					01.195 RP270Y- 2	RAMP 2 FR DEMOCRACY BLVD TO IS 270Y NB			
					01.345 CO3438	WESTLAKE TERR			
					01.345	STRUC #M0247			
					01.585 RP270Y- 3	RAMP 3 FR WESTLAKE TERR TO IS 270Y NB			
					01.595 RP270Y- 5	RAMP 5 FR IS 270Y SB TO WESTLAKE TERR			
		CURBED			01.620				
					01.815 IS270	EISENHOWER MEMORIAL HWY			
					01.815	STRUC #15082			
					01.865	IS 270 HOV LA			
					01.865	STRUC #15171			
		POSITIVE BARRIER			01.904		7	84I	
					01.990	PT OF PS			
					02.095 IS270	EISENHOWER MEMORIAL HWY			
					02.095	EXIT #2			
					02.095	BEGIN SB INSIDE HOV (6AM - 9AM)			
					02.095	END NB INSIDE HOV (3:30PM - 6:30 PM)			

ROUTE NUMBER: IS 370
INVENTORY DIRECTION: EAST
ROUTE NAME: NO NAME

STATE SYSTEM	FUNCTIONAL CLASS	MEDIAN TYPE	ACCESS CONTROL	NHS	MILEPOINT	MILEPOINT DESCRIPTION	MARKED LANES	SURFACE WIDTH/TYPE*	AADT
STATE PRIMARY	U URB INTERSTATE	CURBED	FULL	NHS	00.000		5	60I	79,062
					00.000 CO6271	SAM EIG HWY (BACK)			
					00.000 RP270- 1	RAMP 1 FR IS 270 NB TO IS 370 WB			
					00.060		6	72I	
					00.060 RP6271- 4	RAMP 4 FR WASHINGTONIAN BLVD TO IS370 EB			
		UNPROTECTED			00.180				
					00.200		5	60I	
					00.200 RP270- 6	RAMP 6 FR IS 370 EB TO RAMP 7 (TO IS270)			
					00.259	SPEED LIMIT 55 MPH			

*A,B = UNIMPROVED; C = GRADED & DRAINED; D,E = SOIL, GRAVEL, STONE; F,G = LOW TYPE BITUMINOUS
H,I = HIGH TYPE BITUMINOUS; J = CONCRETE; K = BRICK; L = BLOCK

STATE HIGHWAY ADMINISTRATION OF MARYLAND
HIGHWAY INFORMATION SERVICES DIVISION
DATA SUPPORT GROUP

STATE HIGHWAY LOCATION REFERENCE

COUNTY: MONTGOMERY
DISTRICT: 3
DATE: 12/31/10

ROUTE NUMBER: IS 370 CONTINUED
INVENTORY DIRECTION: EAST
ROUTE NAME: NO NAME

STATE SYSTEM	FUNCTIONAL CLASS	MEDIAN TYPE	ACCESS CONTROL	NHS	MILEPOINT	MILEPOINT DESCRIPTION	MARKED LANES	SURFACE WIDTH/TYPE*	AADT
STATE PRIMARY	U URB INTERSTATE	UNPROTECTED	FULL	NHS	00.259	DRAINAGE STRUC #15226X0	5	60I	79,062
					00.300		4	48I	
					00.300 RP270- 3	RAMP 3 FR IS 370 EB TO IS 270 NB			
					00.350		4	48J	
					00.350	BEGIN BRIDGE			
					00.360 RP270- 7	RAMP 7 FR IS 370 WB TO IS 270 SB			
					00.360	STRUC #15161			
					00.370		4	48I	
					00.370	END BRIDGE			
					00.390		4	48J	
					00.390 RP270- 5	RAMP 5 FR IS 270 SB TO IS 370 EB			
					00.390	STRUC #15158			
					00.430 IS270	EISENHOWER MEMORIAL HWY			
					00.430	STRUC #15157			
					00.430	EXIT #9 (IS 270)			
					00.510		4	48I	
					00.510 RP270- 7	RAMP 7 FR IS 370 WB TO IS 270 SB			
					00.590 RP270- 1	RAMP 1 FR IS 270 NB TO IS 370 WB			
					00.590	STRUC #15156			
					00.600		5	60J	
		POSITIVE BARRIER			00.760		6	72J	
					00.760 RP270- 5	RAMP 5 FR IS 270 SB TO IS 370 EB			
					00.760 RP270- 2	RAMP 2 FR IS 370 WB TO IS 270 NB			
					00.760 RP270- 4	RAMP 4 FR RAMP 1 (FR IS270) TO IS 370 EB			
		UNPROTECTED			00.815		7	84J	
		POSITIVE BARRIER			00.860				
					00.930 CO2944	INDUSTRIAL DR			
					00.930	STRUC #15155			
					00.940		6	84J	
					00.970		6	72J	
					01.080	CROSSOVER			
					01.150 RP370- 9	RAMP 9 FR IS 370 EB TO SHADY GROVE RD			
					01.250	OUT CORP LMTS GAITHERSBURG			
					01.325		6	72I	

R

*A,B = UNIMPROVED; C = GRADED & DRAINED; D,E = SOIL, GRAVEL, STONE; F,G = LOW TYPE BITUMINOUS
H,I = HIGH TYPE BITUMINOUS; J = CONCRETE; K = BRICK; L = BLOCK

STATE HIGHWAY LOCATION REFERENCE

COUNTY: MONTGOMERY

DISTRICT: 3

DATE: 12/31/10

ROUTE NUMBER: IS 370 CONTINUED

INVENTORY DIRECTION: EAST

ROUTE NAME: NO NAME

STATE SYSTEM	FUNCTIONAL CLASS	MEDIAN TYPE	ACCESS CONTROL	NHS	MILEPOINT	MILEPOINT DESCRIPTION	MARKED LANES	SURFACE WIDTH/TYPE*	AADT
STATE PRIMARY	R URB INTERSTATE	POSITIVE BARRIER	FULL	NHS	01.360 RP370- 8	RAMP 8 FR MD 355 SB TO IS 370 WB	6	72I	79,062
					01.570		5	60I	
					01.600	BEGIN BRIDGE			
					01.610		4	48J	
					01.610	STRUC #15154			
					01.610	EXIT #2			
					01.610 MD355	FREDERICK RD			
					01.620 RP370- 3	RAMP 3 FR IS 370 EB TO MD 355 NB			
					01.630		4	48I	
					01.630	END BRIDGE			
					01.650		6	72I	
					01.650 RP370- 1	RAMP 1 FR MD 355 NB TO IS 370 WB			
					01.810		6	72J	
					01.810	SPEED LIMIT 55 MPH			
					01.810	BEGIN BRIDGE			
					01.820	STRUC #15153			
					01.820 RP370- 3	RAMP 3 FR IS 370 EB TO MD 355 NB			
					01.830		6	72I	
					01.830	END BRIDGE			
					01.925 RP370- 7	RAMP 7 FR IS 370 WB TO MD 355 SB			
					01.970	BEGIN BRIDGE			
					01.980		6	84J	
					01.980 CO4215	OAKMONT AVE			
					01.980	STRUC #15152			
					02.000		6	84I	
					02.000	END BRIDGE			
					02.060		7	84J	
					02.140 RP370- 9	RAMP 9 FR IS 370 EB TO SHADY GROVE RD SB			
					02.150	BEGIN BRIDGE			
					02.160	PVT RD			
					02.170	R/R - CSX			
					02.170	STRUC #15151			
					02.180		7	84I	
					02.180	END BRIDGE			

*A,B = UNIMPROVED; C = GRADED & DRAINED; D,E = SOIL, GRAVEL, STONE; F,G = LOW TYPE BITUMINOUS
H,I = HIGH TYPE BITUMINOUS; J = CONCRETE; K = BRICK; L = BLOCK

STATE HIGHWAY LOCATION REFERENCE

COUNTY: MONTGOMERY
DISTRICT: 3
DATE: 12/31/10

ROUTE NUMBER: IS 370 CONTINUED

INVENTORY DIRECTION: EAST

ROUTE NAME: NO NAME

STATE SYSTEM	FUNCTIONAL CLASS	MEDIAN TYPE	ACCESS CONTROL	NHS	MILEPOINT	MILEPOINT DESCRIPTION	MARKED LANES	SURFACE WIDTH/TYPE*	AADT
STATE PRIMARY	R URB INTERSTATE	POSITIVE BARRIER	FULL	NHS	02.330		6	72I	79,062
					02.350	BEGIN BRIDGE			
					02.360		6	72J	
					02.360 OP6200	CRABBS BRANCH WAY			
					02.360	STRUC #15150			
					02.360 RP370- 6	RAMP 6 FR IS 370 EB TO MD 200A SB			
					02.370		6	72I	
					02.370	END BRIDGE			
					02.510		6	72J	
					02.510	BEGIN BRIDGE			
					02.510 RP370- 1	RAMP 1 FR MD 200A NB TO IS 370 WB			
					02.525 RP370- 7	RAMP 7 FR MD 200 WB TO MD 200A SB			
					02.530	STRUC #15197			
					02.530	EXIT #3			
					02.535 RP370- 1	RAMP 1 FR MD 200A NB TO IS 370 WB			
					02.540	END BRIDGE			
					02.540 MD200	INTERCOUNTY CONNECTOR (AHEAD)			

ROUTE NUMBER: IS 495

INVENTORY DIRECTION: EAST

ROUTE NAME: CAPITAL BELTWAY

STATE SYSTEM	FUNCTIONAL CLASS	MEDIAN TYPE	ACCESS CONTROL	NHS	MILEPOINT	MILEPOINT DESCRIPTION	MARKED LANES	SURFACE WIDTH/TYPE*	AADT
STATE PRIMARY	R URB INTERSTATE	POSITIVE BARRIER	FULL	NHS	00.000		8	96J	219,150
					00.000	BEGIN BRIDGE IN VIRGINIA			
					00.060	VIRGINIA ST/L			
					00.060	STRUC #15100 POTOMAC RIVER			
					00.270		8	96I	
					00.270	END BRIDGE			
					00.330		8	96J	
					00.330	BEGIN BRIDGE			
					00.330 RP495- 4	RAMP 4 FR IS 495 NB TO CLARA BARTON PKWY			
					00.340 RP495- 6	RAMP 6 FR CLARA BARTON PKWY TO IS 495 SB			
					00.340	STRUC #15101 C&O CANAL			

*A,B = UNIMPROVED; C = GRADED & DRAINED; D,E = SOIL, GRAVEL, STONE; F,G = LOW TYPE BITUMINOUS
H,I = HIGH TYPE BITUMINOUS; J = CONCRETE; K = BRICK; L = BLOCK

STATE HIGHWAY LOCATION REFERENCE

COUNTY: MONTGOMERY

DISTRICT: 3

DATE: 12/31/10

ROUTE NUMBER: IS 495 CONTINUED

INVENTORY DIRECTION: EAST

ROUTE NAME: CAPITAL BELTWAY

STATE SYSTEM	FUNCTIONAL CLASS	MEDIAN TYPE	ACCESS CONTROL	NHS	MILEPOINT	MILEPOINT DESCRIPTION	MARKED LANES	SURFACE WIDTH/TYPE*	AADT
STATE PRIMARY	R URB INTERSTATE	POSITIVE BARRIER	FULL	NHS	00.390	CLARA BARTON PKWY (EB/L)	8	96J	219,150
					00.400		8	96I	
					00.400	END BRIDGE			
					00.490		8	96J	
					00.490 RP495- 3	RAMP 3 FR RAMP 6 (FR C B PKWY) TO IS 495			
					00.490	BEGIN BRIDGE			
					00.500 RP495- 3	RAMP 3 FR RAMP 6 (FR C B PKWY) TO IS 495			
					00.520		8	96I	
					00.520 GV 6	CLARA BARTON PKWY			
					00.520	STRUC #15104			
					00.520	EXIT #41			
					00.545 GV 6	CLARA BARTON PKWY (OUT OF SIGHT LANE)			
					00.560 RP495- 7	RAMP 7 FR C B PKWY TO RAMP 6 (TO IS 495)			
					00.600 CO4690	MACARTHUR BLVD			
					00.610	END BRIDGE			
					00.610 RP495- 8	RAMP 8 FR IS 495 SB TO CLARA BARTON PKWY			
					01.110 CO781	PERSIMMON TREE RD			
					01.110	STRUC #15105			
					01.120	ATR STATION #0040 (CABINET INNER LOOP)			
					01.393	MILE MARKER 41.0			
					01.537	SPEED LIMIT 55 MPH			
					01.560	CROSSOVER			
					01.770	BEGIN BRIDGE			
					01.780 CO148	SEVEN LOCKS RD			
					01.780	STRUC #15106			
					01.795	END BRIDGE			
					01.820 RP495-10	RAMP 10 FR IS 495X TO IS 495 SB			
					01.870		8	96J	
					01.870	BEGIN BRIDGE			
					01.880	STRUC #15108 CABIN JOHN CREEK			
					01.900	IS 495X (SB/L)			
					01.900 RP495- 4	RAMP 4 FR IS 495 NB TO MD 190 EB			

*A,B = UNIMPROVED; C = GRADED & DRAINED; D,E = SOIL, GRAVEL, STONE; F,G = LOW TYPE BITUMINOUS
H,I = HIGH TYPE BITUMINOUS; J = CONCRETE; K = BRICK; L = BLOCK

STATE HIGHWAY ADMINISTRATION OF MARYLAND
HIGHWAY INFORMATION SERVICES DIVISION
DATA SUPPORT GROUP

STATE HIGHWAY LOCATION REFERENCE

COUNTY: MONTGOMERY
DISTRICT: 3
DATE: 12/31/10

ROUTE NUMBER: IS 495 CONTINUED
INVENTORY DIRECTION: EAST
ROUTE NAME: CAPITAL BELTWAY

STATE SYSTEM	FUNCTIONAL CLASS	MEDIAN TYPE	ACCESS CONTROL	NHS	MILEPOINT	MILEPOINT DESCRIPTION	MARKED LANES	SURFACE WIDTH/TYPE*	AADT
STATE PRIMARY	R URB INTERSTATE	POSITIVE BARRIER	FULL	NHS	01.900	EXIT #40	8	96J	219,150
					01.940		8	96I	
					01.940	END BRIDGE			
					02.210		9	108I	
					02.210 IS495X	CABIN JOHN PKWY			
					02.300	IS 495X (SB/L)			
					02.370				220,901
					02.370 MD190	RIVER RD			
					02.370	STRUC #15110			
					02.370	EXIT #39			
					02.412	MILE MARKER 40.0			
					02.580 RP495- 2	RAMP 2 FR MD 190 WB TO IS 495 NB			
					02.600 RP495-11	RAMP 11 FR IS 495 SB TO IS 495X SB			
					02.620		10	120I	
					02.660	DRAINAGE STRUC #15257X0			
					03.080	DRAINAGE STRUC #15141X0			
					03.220		8	96I	
					03.422	MILE MARKER 39.0			
					03.600		6	72I	
					03.667	DRAINAGE STRUC #15139X0			
					03.690 MD191	BRADLEY BLVD			
					03.690	STRUC #15111			
					03.720 IS270Y	NO NAME			
					03.720	EXIT #38			
					03.725	IS 270Y (SB/L)			
					03.920				116,311
					03.950 IS270Y	NO NAME			
					03.950	STRUC #15112			
					04.210 CO167	GREENTREE RD			
					04.210	STRUC #15113			
					04.830 CO837	FERNWOOD RD			
					04.830	STRUC #15114			
					05.130	CROSSOVER			
					05.420 RP495- 8	RAMP 8 FR MD 187 SB TO IS 495 WB			
					05.450 RP495- 6	RAMP 6 FR IS 495 EB TO MD 187 SB			

*A,B = UNIMPROVED; C = GRADED & DRAINED; D,E = SOIL,GRAVEL,STONE; F,G = LOW TYPE BITUMINOUS
H,I = HIGH TYPE BITUMINOUS; J = CONCRETE; K= BRICK; L = BLOCK

STATE HIGHWAY LOCATION REFERENCE

COUNTY: MONTGOMERY
DISTRICT: 3
DATE: 12/31/10

ROUTE NUMBER: IS 495 CONTINUED
INVENTORY DIRECTION: EAST
ROUTE NAME: CAPITAL BELTWAY

STATE SYSTEM	FUNCTIONAL CLASS	MEDIAN TYPE	ACCESS CONTROL	NHS	MILEPOINT	MILEPOINT DESCRIPTION	MARKED LANES	SURFACE WIDTH/TYPER*	AADT
STATE PRIMARY	R URB INTERSTATE	POSITIVE BARRIER	FULL	NHS	05.597	BEGIN BRIDGE	6	72I	116,311
					05.610				116,211
					05.610 MD187	OLD GEORGETOWN RD			
					05.610	STRUC #15115			
					05.610	EXIT #36			
					05.622	END BRIDGE			
					05.760 RP495- 2	RAMP 2 FR IS 495 WB TO MD 187 NB			
					05.800 RP495- 4	RAMP 4 FR MD 187 NB TO IS 495 EB			
					05.880	CROSSOVER			
					05.968		5	60I	
					06.024	STRUC OVERHEAD - PED WALKWAY			
					06.210 RP495- 6	RAMP 6 FR IS 495 EB TO MD 355 SB			
					06.370	IS 270 (SB/L)			
					06.370	STRUC #15145			
					06.390 RP270- 6	RAMP 6 FR IS 270 EB TO MD 355 SB			
					06.390	STRUC #15162			
					06.460 RP495- 1	RAMP 1 FR MD 355 NB TO IS 495 WB			
					06.470	IS 270 (SB/L)			
					06.520		7	84I	
					06.520 IS270	EISENHOWER MEMORIAL HWY			
					06.520	EXIT #35			
					06.520 IS270	EISENHOWER MEMORIAL HWY			
					06.630	MD 355 (SB/L)			
					06.630	STRUC #15118			
					06.630	STRUC #15120			
					06.680	STRUC: METRO			
					06.710				239,001
					06.710 MD355	ROCKVILLE PIKE			
					06.710	STRUC #15119			
					06.710	STRUC #15121			
					06.710	EXIT #34			
					06.760		8	96I	
					06.760 RP495- 5	RAMP 5 FR MD 355 SB TO IS 495 EB			
					06.800 RP495- 2	RAMP 2 FR IS 495 WB TO MD 355 NB			
					06.870 RP495- 4	RAMP 4 FR MD 355 NB TO IS 495 EB			

*A,B = UNIMPROVED; C = GRADED & DRAINED; D,E = SOIL,GRAVEL,STONE; F,G = LOW TYPE BITUMINOUS
H,I = HIGH TYPE BITUMINOUS; J = CONCRETE; K= BRICK; L = BLOCK

STATE HIGHWAY LOCATION REFERENCE

COUNTY: MONTGOMERY

DISTRICT: 3

DATE: 12/31/10

ROUTE NUMBER: IS 495 CONTINUED

INVENTORY DIRECTION: EAST

ROUTE NAME: CAPITAL BELTWAY

STATE SYSTEM	FUNCTIONAL CLASS	MEDIAN TYPE	ACCESS CONTROL	NHS	MILEPOINT	MILEPOINT DESCRIPTION	MARKED LANES	SURFACE WIDTH/TYPE*	AADT
STATE PRIMARY	R URB INTERSTATE	POSITIVE BARRIER	FULL	NHS	06.870	DRAINAGE STRUC #15380X0 BR OF ROCK CREEK	8	96I	239,001
					07.310	STRUC #15141			
					07.350	BEGIN BRIDGE			
					07.360 CO319	CEDAR LA			
					07.360	STRUC #15122			
					07.370	END BRIDGE			
					07.800	CROSSOVER			
					07.810	DRAINAGE STRUC #15091X0			
					08.040 RP495- 8	RAMP 8 FR MD 185 SB TO IS 495 WB			
					08.100 RP495- 3	RAMP 3 FR IS 495 EB TO MD 185 NB			
					08.210 RP495- 5	RAMP 5 FR MD 185 SB TO IS 495 EB			
					08.210	BEGIN BRIDGE			
					08.240				240,271
					08.240 MD185	CONNECTICUT AVE			
					08.240	STRUC #15123			
					08.240	EXIT #33			
					08.253	END BRIDGE			
					08.300 RP495- 1	RAMP 1 FR MD 185 NB TO IS 495 WB			
					08.335	MILE MARKER 34.0			
					08.409 RP495- 4	RAMP 4 FR MD 185 NB TO IS 495 EB			
					08.419	BEGIN BRIDGE			
					08.430 CO538	KENSINGTON PKWY			
					08.430	STRUC #15124			
					08.440	END BRIDGE			
					08.610 RP495- 2	RAMP 2 FR IS 495 WB TO MD 185 NB			
					09.170	BEGIN BRIDGE			
					09.210 CO533	STONEBROOK DR			
					09.210	STRUC #15126 ROCK CREEK			
					09.240	END BRIDGE			
					09.580 CO1227	FOREST GLEN RD			
					09.580	STRUC #15127			
					09.750	STRUC #15128			
					09.750	R/R #CSX 140 487 W			
					09.820 CO7073	SEMINARY RD			

*A,B = UNIMPROVED; C = GRADED & DRAINED; D,E = SOIL, GRAVEL, STONE; F,G = LOW TYPE BITUMINOUS
H,I = HIGH TYPE BITUMINOUS; J = CONCRETE; K = BRICK; L = BLOCK

STATE HIGHWAY LOCATION REFERENCE

COUNTY: MONTGOMERY

DISTRICT: 3

DATE: 12/31/10

ROUTE NUMBER: IS 495 CONTINUED

INVENTORY DIRECTION: EAST

ROUTE NAME: CAPITAL BELTWAY

STATE SYSTEM	FUNCTIONAL CLASS	MEDIAN TYPE	ACCESS CONTROL	NHS	MILEPOINT	MILEPOINT DESCRIPTION	MARKED LANES	SURFACE WIDTH/TYPE*	AADT
STATE PRIMARY	R URB INTERSTATE	POSITIVE BARRIER	FULL	NHS	09.820	STRUC #15129	8	96I	240,271
					10.250 RP495- 8	RAMP 8 FR MD 97 SB TO IS 495 WB			
					10.320 RP495- 6	RAMP 6 FR IS 495 EB TO MD 97 SB			
					10.400 RP495- 5	RAMP 5 FR MD 97 SB TO IS 495 EB			
					10.419	BEGIN BRIDGE			
					10.440				232,941
					10.440	STRUC #15130			
					10.440	EXIT #31			
					10.440 MD 97	GEORGIA AVE			
					10.457	END BRIDGE			
					10.470 RP495- 1	RAMP 1 FR MD 97 NB TO IS 495 WB			
					10.500 RP495- 3	RAMP 3 FR IS 495 EB TO MD 97 NB			
					10.570 RP495- 2	RAMP 2 FR IS 495 WB TO MD 97 NB			
					10.570 RP495- 4	RAMP 4 FR MD 97 NB TO IS 495 EB			
					10.940	BEGIN BRIDGE			
					10.947	STRUC #15131 SLIGO CREEK			
					10.955	END BRIDGE			
					10.990	STRUC #15132 SLIGO CREEK			
					11.035	BEGIN BRIDGE			
					11.044	STRUC #15133			
					11.044 GV 7	SLIGO CREEK PKWY			
					11.057	END BRIDGE			
					11.370	MILE MARKER 31.0			
					11.570	BEGIN BRIDGE			
					11.583	STRUC #15134			
					11.583 CO675	BRUNETT AVE			
					11.600	END BRIDGE			
					11.710 RP495- 8	RAMP 8 FR US 29 SB TO IS 495 WB			
					11.750 RP495- 6	RAMP 6 FR IS 495 EB TO US 29 SB			
					11.860 RP495- 7	RAMP 7 FR IS 495 WB TO US 29 SB			
					11.880				215,841
					11.880 US 29	COLESVILLE RD			
					11.880	STRUC #15135			
					11.880	EXIT #30			
					11.890 RP495- 3	RAMP 3 FR IS 495 EB TO US 29 NB			

*A,B = UNIMPROVED; C = GRADED & DRAINED; D,E = SOIL, GRAVEL, STONE; F,G = LOW TYPE BITUMINOUS
H,I = HIGH TYPE BITUMINOUS; J = CONCRETE; K = BRICK; L = BLOCK

STATE HIGHWAY LOCATION REFERENCE

COUNTY: MONTGOMERY
DISTRICT: 3
DATE: 12/31/10

ROUTE NUMBER: IS 495 CONTINUED
INVENTORY DIRECTION: EAST
ROUTE NAME: CAPITAL BELTWAY

STATE SYSTEM	FUNCTIONAL CLASS	MEDIAN TYPE	ACCESS CONTROL	NHS	MILEPOINT	MILEPOINT DESCRIPTION	MARKED LANES	SURFACE WIDTH/TYPE*	AADT
STATE PRIMARY	R URB INTERSTATE	POSITIVE BARRIER	FULL	NHS	11.960 RP495- 1	RAMP 1 FR US 29 NB TO IS 495 WB	8	96I	215,841
					12.060 RP495- 4	RAMP 4 FR US 29 NB TO IS 495 EB			
					12.370	MILE MARKER 30.0			
					12.390 RP495- 6	RAMP 6 FR IS 495 EB TO MD 193 SB			
					12.490 RP495- 5	RAMP 5 FR MD 193 SB TO IS 495 EB			
					12.520				213,207
					12.520 MD193	UNIVERSITY BLVD E			
					12.520	STRUC #15136			
					12.520	EXIT #29			
					12.570 RP495- 1	RAMP 1 FR MD 193 NB TO IS 495 WB			
					12.690 RP495- 2	RAMP 2 FR IS 495 WB TO MD 193 NB			
					12.750 RP495- 4	RAMP 4 FR MD 193 NB TO IS 495 EB			
					12.951	MILE MARKER 29.0			
					13.080	VARIABLE MESSAGE SIGN #322 (EB/L)			
					13.090	BEGIN BRIDGE			
					13.140	STRUC #15137 NORTHWEST BRANCH			
					13.190	END BRIDGE			
					13.280	ATR STATION #0041 (CABINET OUTER LOOP)			
					13.490		9	108I	
					13.900 RP495- 6	RAMP 6 FR IS 495 EB TO MD 650 SB			
					13.940 RP495- 8	RAMP 8 FR MD 650 SB TO IS 495 WB			
					14.050 RP495- 7	RAMP 7 FR IS 495 WB TO MD 650 SB			
					14.050 RP495- 5	RAMP 5 FR MD 650 SB TO IS 495 EB			
					14.080	BEGIN BRIDGE			
					14.100				243,471
					14.100 MD650	NEW HAMPSHIRE AVE			
					14.100	STRUC #15138			
					14.100	EXIT #28			
					14.120	END BRIDGE			
					14.140 RP495- 3	RAMP 3 FR IS 495 EB TO MD 650 NB			
					14.160 RP495- 1	RAMP 1 FR RAMP 4 (FR MD650) TO IS 495 WB			
					14.280 RP495- 1	RAMP 1 FR RAMP 4 (FR MD650) TO IS 495 WB			
					14.280	STRUC #15139			

*A,B = UNIMPROVED; C = GRADED & DRAINED; D,E = SOIL, GRAVEL, STONE; F,G = LOW TYPE BITUMINOUS
H,I = HIGH TYPE BITUMINOUS; J = CONCRETE; K = BRICK; L = BLOCK

STATE HIGHWAY LOCATION REFERENCE

COUNTY: MONTGOMERY
DISTRICT: 3
DATE: 12/31/10

ROUTE NUMBER: IS 495 CONTINUED

INVENTORY DIRECTION: EAST

ROUTE NAME: CAPITAL BELTWAY

STATE SYSTEM	FUNCTIONAL CLASS	MEDIAN TYPE	ACCESS CONTROL	NHS	MILEPOINT	MILEPOINT DESCRIPTION	MARKED LANES	SURFACE WIDTH/TYPE*	AADT
STATE PRIMARY	R URB INTERSTATE	POSITIVE BARRIER	FULL	NHS	14.380 RP495- 2	RAMP 2 FR IS 495 WB TO MD 650 NB	9	108I	243,471
					14.380	PRINCE GEORGES CO/L			

ROUTE NUMBER: IS 495X

INVENTORY DIRECTION: NORTH

ROUTE NAME: CABIN JOHN PKWY

STATE SYSTEM	FUNCTIONAL CLASS	MEDIAN TYPE	ACCESS CONTROL	NHS	MILEPOINT	MILEPOINT DESCRIPTION	MARKED LANES	SURFACE WIDTH/TYPE*	AADT
STATE SECONDARY	R URB FRWY EXPWY	CURBED	FULL	NOT NHS	00.000		2	42I	19,941
		UNPROTECTED			00.000 GV 6	CLARA BARTON PKWY	3	42I	
					00.040				
					00.050	STRUC #15086 CABIN JOHN CREEK			
					00.080	BEGIN BRIDGE			
					00.110	STRUC #15087 CABIN JOHN CREEK			
					00.130	END BRIDGE			
		POSITIVE BARRIER			00.190	BEGIN BRIDGE			
					00.200		3	44I	
					00.200 CO4690	MACARTHUR BLVD			
					00.200	STRUC #M-CE1001			
					00.220	STRUC #15085 CABIN JOHN CREEK			
					00.240	END BRIDGE			
		UNPROTECTED			00.340		4	48I	
					01.000				
					01.000	CROSSOVER			
		POSITIVE BARRIER			01.020	STRUC #15084 BOOZE CREEK			
					01.035				
					01.140		3	36I	
					01.161	DRAINAGE STRUC #15237X0			
					01.220	IS 495 (SB/L)			
					01.220	STRUC #15108			
					01.260 RP495- 4	RAMP 4 FR IS 495 NB TO MD 190 EB			
					01.260	STRUC #15109			
		UNPROTECTED			01.270 RP495-10	RAMP 10 FR IS 495X TO IS 495 SB			
					01.280				
					01.280 RP495- 9	RAMP 9 FR IS 495X TO RAMP 4 (TO MD190)			

*A,B = UNIMPROVED; C = GRADED & DRAINED; D,E = SOIL, GRAVEL, STONE; F,G = LOW TYPE BITUMINOUS
H,I = HIGH TYPE BITUMINOUS; J = CONCRETE; K = BRICK; L = BLOCK

STATE HIGHWAY LOCATION REFERENCE

COUNTY: MONTGOMERY
DISTRICT: 3
DATE: 12/31/10

ROUTE NUMBER: IS 495X CONTINUED

INVENTORY DIRECTION: NORTH

ROUTE NAME: CABIN JOHN PKWY

STATE SYSTEM	FUNCTIONAL CLASS	MEDIAN TYPE	ACCESS CONTROL	NHS	MILEPOINT	MILEPOINT DESCRIPTION	MARKED LANES	SURFACE WIDTH/TYPE*	AADT
STATE SECONDARY	R URB FRWY EXPWY	UNPROTECTED	FULL	NOT NHS	01.320 RP495-11	RAMP 11 FR IS 495 SB TO IS 495X SB	3	36I	19,941
					01.500 IS495	CAPITAL BELTWAY			
					01.500	EXIT #40			

ROUTE NUMBER: MD 27

INVENTORY DIRECTION: NORTH

ROUTE NAME: RIDGE RD

STATE SYSTEM	FUNCTIONAL CLASS	MEDIAN TYPE	ACCESS CONTROL	NHS	MILEPOINT	MILEPOINT DESCRIPTION	MARKED LANES	SURFACE WIDTH/TYPE*	AADT
STATE SECONDARY	R URB OPA	CURBED	NONE	NOT NHS	00.000		6	72I	33,150
					00.000 CO7402	RIDGE RD (BACK)			
					00.000 MD355	FREDERICK RD			
					00.000	TRAFFIC SIGNAL			
					00.020	SPUR FR MD 355			
					00.020	SPUR TO MD 355			
					00.140	SPUR TO HENDERSON CORNER RD			
					00.160 OP5887	HENDERSON CORNER RD			
					00.160	TRAFFIC SIGNAL			
					00.240	SPEED LIMIT 45 MPH			
		POSITIVE BARRIER			00.290				
					00.440		5	60I	
		CURBED			00.500				
					00.540		3	36I	23,260
					00.540 CO 27	BRINK RD			
					00.540	TRAFFIC SIGNAL			
					00.600		3	40I	
					00.630		2	24I	
		NONE (UNDIV)			00.660				
					00.725	PUMPING STATION			
					01.180 CO6896	MORNING STAR DR			
					01.180 CO9025	SNOWDEN FARM PKWY (PROP)			
					01.620	SPEED LIMIT 40 MPH			
		PAINTED			01.940				
					01.940 CO2593	WACOMOR DR			
		NONE (UNDIV)			01.979				

*A,B = UNIMPROVED; C = GRADED & DRAINED; D,E = SOIL, GRAVEL, STONE; F,G = LOW TYPE BITUMINOUS
H,I = HIGH TYPE BITUMINOUS; J = CONCRETE; K = BRICK; L = BLOCK

STATE HIGHWAY ADMINISTRATION OF MARYLAND
HIGHWAY INFORMATION SERVICES DIVISION
DATA SUPPORT GROUP

STATE HIGHWAY LOCATION REFERENCE

COUNTY: MONTGOMERY
DISTRICT: 3
DATE: 12/31/10

ROUTE NUMBER: MD 27 CONTINUED
INVENTORY DIRECTION: NORTH
ROUTE NAME: RIDGE RD

STATE SYSTEM	FUNCTIONAL CLASS	MEDIAN TYPE	ACCESS CONTROL	NHS	MILEPOINT	MILEPOINT DESCRIPTION	MARKED LANES	SURFACE WIDTH/TYPE*	AADT
STATE SECONDARY	R URB OPA	PAINTED	NONE	NOT NHS	02.029		2	24I	23,260
		CENTER TLA (UNDIV)			02.029	LITTLE SENECA PKWY			
					02.083				
		PAINTED			02.098 CO9026	NEWCUT RD EXT (PROP)			
					02.170		2	20I	
					02.170 CO 20	SKYLARK RD			
					02.170	TRAFFIC SIGNAL			
		NONE (UNDIV)			02.250		2	30I	
					02.268		2	24I	
					02.700 CO267	DAVIS MILL RD			
					02.872	DRAINAGE STRUC #15001X0			
					03.073	SALEM U.M.C. OF CEDAR GROVE			
		CENTER TLA (UNDIV)			03.130 CO2336	HAWKES RD			
					03.280				
		NONE (UNDIV)			03.350	CEDAR GROVE ELEMENTARY SCHOOL			
					03.450				
					03.450 CO4145	HOFFMAN DR			
					03.660 CO 19	KINGS VALLEY RD			
					03.660	TRAFFIC SIGNAL			
					03.990 CO3353	KAKAE DR			
					04.260 CO6146	PREAKNESS DR			
					04.420 CO3976	MARLBORO DR			
					04.420 CO 38	SWEEPSTAKES RD			
					04.420	TRAFFIC SIGNAL			
					04.604	SIGN: WELCOME TO DAMASCUS			
					04.660 CO4553	OAK DR			
					04.800 CO5377	BLOOM DR			
					05.080 CO5419	TRALEE TERR			
					05.142	VALLEY RIDGE DR			
		PAINTED			05.270				
		NONE (UNDIV)			05.333				
					05.333 OP6204	VALLEY PARK DR			
					05.420	SPEED LIMIT 30 MPH			
		PAINTED			05.430				
					05.430 CO4553	OAK DR			

*A,B = UNIMPROVED; C = GRADED & DRAINED; D,E = SOIL, GRAVEL, STONE; F,G = LOW TYPE BITUMINOUS
H,I = HIGH TYPE BITUMINOUS; J = CONCRETE; K = BRICK; L = BLOCK

STATE HIGHWAY LOCATION REFERENCE

COUNTY: MONTGOMERY
DISTRICT: 3
DATE: 12/31/10

ROUTE NUMBER: MD 27 CONTINUED
INVENTORY DIRECTION: NORTH
ROUTE NAME: RIDGE RD

STATE SYSTEM	FUNCTIONAL CLASS	MEDIAN TYPE	ACCESS CONTROL	NHS	MILEPOINT	MILEPOINT DESCRIPTION	MARKED LANES	SURFACE WIDTH/TYPE*	AADT
STATE SECONDARY	R URB OPA	PAINTED	NONE	NOT NHS	05.470	SPUR TO OAK DR	2	24I	23,260
		NONE (UNDIV)			05.505				
					05.670 OP 13	SUNSET DR			
					05.800 CO2926	DAMASCUS MANOR RD			
		CENTER TLA (UNDIV)			05.880				
					05.983	DAMASCUS HIGH SCHOOL			
		NONE (UNDIV)			06.140				20,620
					06.140 CO 3	BETHESDA CHURCH RD			
					06.140	TRAFFIC SIGNAL			
					06.180		3	36I	
					06.250		4	52I	
					06.290		4	48I	
					06.380		3	40I	
					06.420 CO3349	DAMASCUS BLVD			
					06.450		2	40I	
					06.470		3	40I	
					06.470 CO1056	LEWIS DR			
					06.470 CO2296	LOCUST DR			
					06.470	TRAFFIC SIGNAL			
					06.489	SPUR FR MD 27 TO MD 27			
					06.525		2	24I	
					06.560		3	36I	20,800
					06.560 MD108	MAIN ST			
					06.560	TRAFFIC SIGNAL			
					06.617	DAMASCUS VFD			
					06.690 CO6135	HIGH CORNER ST			
					06.690	TRAFFIC SIGNAL			
					06.713		2	36I	
					06.750		2	22I	
					06.810 CO1008	BEALL AVE			
					06.850		2	24I	
					06.960 CO1007	HIGHVIEW AVE			
					07.120		2	22I	
					07.120 CO2597	TUNE AVE			
					07.210 CO2937	WARTHEN DR			

*A,B = UNIMPROVED; C = GRADED & DRAINED; D,E = SOIL, GRAVEL, STONE; F,G = LOW TYPE BITUMINOUS
H,I = HIGH TYPE BITUMINOUS; J = CONCRETE; K = BRICK; L = BLOCK

STATE HIGHWAY ADMINISTRATION OF MARYLAND
HIGHWAY INFORMATION SERVICES DIVISION
DATA SUPPORT GROUP

STATE HIGHWAY LOCATION REFERENCE

COUNTY: MONTGOMERY
DISTRICT: 3
DATE: 12/31/10

ROUTE NUMBER: MD 27 CONTINUED
INVENTORY DIRECTION: NORTH
ROUTE NAME: RIDGE RD

STATE SYSTEM	FUNCTIONAL CLASS	MEDIAN TYPE	ACCESS CONTROL	NHS	MILEPOINT	MILEPOINT DESCRIPTION	MARKED LANES	SURFACE WIDTH/TYPER*	AADT
STATE SECONDARY	R URB OPA	NONE (UNDIV)	NONE	NOT NHS	07.290 CO1102	SUGARLOAF DR	2	22I	20,800
					07.400 CO9022	WOODFIELD RD EXT			
					07.470 CO3925	FAITH LA			
	RUR MINOR ART				07.650		2	24I	20,530
					07.650 CO 40	GUE RD			
					07.760 OP 79	NO NAME			
					07.850	SPEED LIMIT 40 MPH			
					08.010 OP 10	BELLISON RD			
					08.070 CO 39	HOLSEY RD			
					08.670		2	22I	
					08.695		2	24I	
		PAINTED			08.750				16,770
					08.750 MD 80	KEMPTOWN RD			
					08.760	SPUR TO MD 80			
		NONE (UNDIV)			08.790				
					08.840	SPEED LIMIT 50 MPH			
					09.424	DRAINAGE STRUC #15028X0			
					09.680 CO1006	BROWN CHURCH RD			
					09.759	LIGHTHOUSE MINISTRIES			
					10.190				17,311
					10.190 CO1103	WINDSOR FOREST RD			
					10.257	DRAINAGE STRUC #13086X0			
					10.270	HOWARD CO/L			
					10.270 MD 27	RIDGE RD (AHEAD)			
					10.270	BEG X-REF W/ MD 27 (HOWARD CO)			
					11.530		3	36I	
					11.530	HOWARD CO/L			
					11.530 MD 27	RIDGE RD (BACK)			
					11.530	END X-REF W/ MD 27 (HOWARD CO)			
					11.620	FREDERICK CO/L			
					11.620 CO402	PENN SHOP RD (FREDERICK CO RD)			
					11.620	TRAFFIC SIGNAL			

*A,B = UNIMPROVED; C = GRADED & DRAINED; D,E = SOIL, GRAVEL, STONE; F,G = LOW TYPE BITUMINOUS
H,I = HIGH TYPE BITUMINOUS; J = CONCRETE; K = BRICK; L = BLOCK

STATE HIGHWAY ADMINISTRATION OF MARYLAND
HIGHWAY INFORMATION SERVICES DIVISION
DATA SUPPORT GROUP

STATE HIGHWAY LOCATION REFERENCE

COUNTY: MONTGOMERY
DISTRICT: 3
DATE: 12/31/10

ROUTE NUMBER: MD 28
INVENTORY DIRECTION: EAST
ROUTE NAME: DICKERSON RD

STATE SYSTEM	FUNCTIONAL CLASS	MEDIAN TYPE	ACCESS CONTROL	NHS	MILEPOINT	MILEPOINT DESCRIPTION	MARKED LANES	SURFACE WIDTH/TYPE*	AADT
STATE SECONDARY	R RUR MINOR ART	NONE (UNDIV)	NONE	NOT NHS	00.000		2	24I	8,730
					00.000	FREDERICK CO/L			
					00.000	DR BELT RD			
					00.300	SPEED LIMIT 40 MPH			
					00.600	CO240 MOUTH OF MONOCACY RD			
					00.642	SIGN: DICKERSON			
					00.660	SPEED LIMIT 30 MPH			
					00.860	CO251 NICHOLSON FARM RD			
					00.910				5,091
					00.910	CO242 MT EPHRAIM RD			
					00.915	STOP SIGN (W/B LANE ONLY)			
					00.920	R/R #CSX 140 522 H			
					00.930	CO248 BIG WOODS RD			
					00.930	CO215 DICKERSON CHURCH RD			
					01.120	SPUR TO DICKERSON CHURCH RD			
					01.140	CO215 DICKERSON CHURCH RD			
					01.330	SPEED LIMIT 40 MPH			
					01.446	DRAINAGE 36" CMP			
					01.860	STRUC #15001 LITTLE MONOCACY RIVER			
					02.066	TOWER			
NAME: DARNESTOWN RD					02.100	CO253 MARTINSBURG RD			
					02.100	CROSSOVER			
		PAINTED			02.142		2	22I	
		NONE (UNDIV)			02.200		2	24I	
					02.290	SPEED LIMIT 50 MPH			
					02.460	DRAINAGE 24" CMP			
					02.654	DRAINAGE STRUC #15011X0			
					02.803	DRAINAGE STRUC #15049X0			
					03.583	DRAINAGE STRUC #15050X0			
					03.768	SPEED LIMIT 50 MPH			
					04.160	SPEED LIMIT 30 MPH			
					04.300	CO255 W HUNTER RD			
					04.350				4,871
					04.350	MD109 BEALLSVILLE RD			

*A,B = UNIMPROVED; C = GRADED & DRAINED; D,E = SOIL, GRAVEL, STONE; F,G = LOW TYPE BITUMINOUS
H,I = HIGH TYPE BITUMINOUS; J = CONCRETE; K = BRICK; L = BLOCK

STATE HIGHWAY ADMINISTRATION OF MARYLAND
HIGHWAY INFORMATION SERVICES DIVISION
DATA SUPPORT GROUP

STATE HIGHWAY LOCATION REFERENCE

COUNTY: MONTGOMERY
DISTRICT: 3
DATE: 12/31/10

ROUTE NUMBER: MD 28 CONTINUED

INVENTORY DIRECTION: EAST

ROUTE NAME: DARNESTOWN RD

STATE SYSTEM	FUNCTIONAL CLASS	MEDIAN TYPE	ACCESS CONTROL	NHS	MILEPOINT	MILEPOINT DESCRIPTION	MARKED LANES	SURFACE WIDTH/TYPE*	AADT
STATE SECONDARY	R RUR MINOR ART	NONE (UNDIV)	NONE	NOT NHS	04.350	TRAFFIC SIGNAL	2	24I	4,871
					04.350	BEALLSVILLE POST OFFICE			
					04.490	SPEED LIMIT 40 MPH			
					04.610	DRAINAGE STRUC #15051X0			
		PAINTED			04.800				
		NONE (UNDIV)			04.840				
		PAINTED			04.863				
		NONE (UNDIV)			04.950				
					05.126	DRAINAGE STRUC #15012X0			
					05.400 CO256	JERUSALEM RD			
					05.650	SPEED LIMIT 50 MPH			
					06.030				5,461
					06.030 CO238	PEACH TREE RD			
					06.280 CO257	CATTAIL RD			
					06.950	STRUC #15066 DRY SENECA CREEK			
					07.930				5,811
					07.930 MD117	BUCKLODGE RD			
					09.570 CO259	WHITE GROUNDS RD			
					09.620 CO269	SUGARLAND RD			
					09.810				11,611
					09.810 MD107	WHITES FERRY RD			
					10.060		2	26I	
					10.150	BEGIN BRIDGE			
					10.210	STRUC #15002 LITTLE SENECA CREEK			
					10.250	END BRIDGE			
					11.000 CO6906	BELLINGHAM DR			
					11.180		2	24I	
		PAINTED			11.310				
		NONE (UNDIV)			11.430				
					11.430 CO263	BLACK ROCK RD			
					11.430	NO NAME			
		PAINTED			11.495				
		NONE (UNDIV)			11.630				
					11.730 CO264	BERRYVILLE RD			
					11.841	DRAINAGE STRUC #15013X0			

*A,B = UNIMPROVED; C = GRADED & DRAINED; D,E = SOIL, GRAVEL, STONE; F,G = LOW TYPE BITUMINOUS
H,I = HIGH TYPE BITUMINOUS; J = CONCRETE; K = BRICK; L = BLOCK

STATE HIGHWAY ADMINISTRATION OF MARYLAND
HIGHWAY INFORMATION SERVICES DIVISION
DATA SUPPORT GROUP

STATE HIGHWAY LOCATION REFERENCE

COUNTY: MONTGOMERY
DISTRICT: 3
DATE: 12/31/10

ROUTE NUMBER: MD 28 CONTINUED

INVENTORY DIRECTION: EAST

ROUTE NAME: DARNESTOWN RD

STATE SYSTEM	FUNCTIONAL CLASS	MEDIAN TYPE	ACCESS CONTROL	NHS	MILEPOINT	MILEPOINT DESCRIPTION	MARKED LANES	SURFACE WIDTH/TYPE*	AADT
STATE SECONDARY	R RUR MINOR ART	NONE (UNDIV)	NONE	NOT NHS	12.240	SPEED LIMIT 40 MPH	2	24I	11,611
		PAINTED			12.330				
		NONE (UNDIV)			12.397				
					12.418		2	12I	
					12.418	SPUR FR MD 118			
					12.430		2	24I	13,821
					12.430 CO4635	SPRING MEADOWS DR			
					12.430 MD118	GERMANTOWN RD			
					12.430	TRAFFIC SIGNAL			
					12.451	SPUR TO MD 118			
					12.451	SPUR FR SPRING MEADOWS DR			
		PAINTED			12.470		2	22I	
		NONE (UNDIV)			12.509		2	24I	
					12.535	SIGN: BIKE LA			
					12.860	SIGN: BIKE LA			
					12.940	SPEED LIMIT 30 MPH			
					12.961	SIGN: BIKE LA			
					13.066 CO7587	EDEN ROCK CT			
	URB OPA				13.180				13,621
					13.180 MD112	SENECA RD			
					13.180	TRAFFIC SIGNAL			
					13.420 CO7567	VICARS WAY			
					13.520 CO208	TURKEY FOOT RD			
					13.550	SIGN: BIKE LA			
					13.650 CO7249	COUNTRY GLEN CT			
					13.673	SIGN: BIKE LA			
					13.709	SIGN: BIKE LA			
					13.733 CO7588	MASONWOOD DR			
					13.758	SIGN: BIKE LA			
					13.880	SPEED LIMIT 40 MPH			
					13.890 CO3218	CHESTNUT OAK DR			
					14.030 CO3219	WYE OAK DR			
					14.030 CO5753	HADDONFIELD LA			
					14.190 CO4760	BONDY LA			
					14.640				15,241

*A,B = UNIMPROVED; C = GRADED & DRAINED; D,E = SOIL, GRAVEL, STONE; F,G = LOW TYPE BITUMINOUS
H,I = HIGH TYPE BITUMINOUS; J = CONCRETE; K = BRICK; L = BLOCK

STATE HIGHWAY LOCATION REFERENCE

COUNTY: MONTGOMERY
DISTRICT: 3
DATE: 12/31/10

ROUTE NUMBER: MD 28 CONTINUED

INVENTORY DIRECTION: EAST

ROUTE NAME: DARNESTOWN RD

STATE SYSTEM	FUNCTIONAL CLASS	MEDIAN TYPE	ACCESS CONTROL	NHS	MILEPOINT	MILEPOINT DESCRIPTION	MARKED LANES	SURFACE WIDTH/TYPE*	AADT
STATE SECONDARY	R URB OPA	NONE (UNDIV)	NONE	NOT NHS	14.640 CO2940	ANCIENT OAK DR	2	24I	15,241
					14.770 CO590	JONES LA			
					14.921	FAIRHAVEN U.M.C.			
					14.970 CO3079	NORMAN DR			
		CURBED			15.124		3	36I	
					15.210 CO225	RIFFLE FORD RD			
					15.210 CO6527	SEURAT DR			
					15.210	TRAFFIC SIGNAL			
					15.210	CROSSOVER			
					15.360		4	48I	
					15.360 CO5875	COPEN MEADOW DR			
					15.360	BRIAR ROCK DR			
					15.360	CROSSOVER			
					15.570	ENT TO QUINCE ORCHARD MARKETPLACE			
					15.570	TRAFFIC SIGNAL			
					15.570	CROSSOVER			
					15.650	QUINCE ORCHARD HIGH SCHOOL			
					15.670	SPUR FR QUINCE ORCHARD RD			
					15.670	SPUR TO QUINCE ORCHARD RD			
					15.700		5	60I	24,641
					15.700 CO209	QUINCE ORCHARD RD			
					15.700 MD124	QUINCE ORCHARD RD			
					15.700	TRAFFIC SIGNAL			
					15.700	CROSSOVER			
					15.755		4	48I	
					15.780	TRAFFIC SIGNAL			
					15.780	ENT TO POTOMAC VALLEY SHOPPING CTR			
					15.780	CROSSOVER			
					15.860	ROCKVILLE V.F.D. #31			
					15.870 MU276	ORCHARD DR			
					15.870	DIRECTIONAL CROSSOVER			
					15.950 CO6418	BLACKBERRY DR			
					15.950	DIRECTIONAL CROSSOVER			
					16.022	JUG HANDLE TO TSCHIFFELY SQ. RD			

*A,B = UNIMPROVED; C = GRADED & DRAINED; D,E = SOIL, GRAVEL, STONE; F,G = LOW TYPE BITUMINOUS
H,I = HIGH TYPE BITUMINOUS; J = CONCRETE; K = BRICK; L = BLOCK

STATE HIGHWAY LOCATION REFERENCE

COUNTY: MONTGOMERY

DISTRICT: 3

DATE: 12/31/10

ROUTE NUMBER: MD 28 CONTINUED

INVENTORY DIRECTION: EAST

ROUTE NAME: DARNESTOWN RD

STATE SYSTEM	FUNCTIONAL CLASS	MEDIAN TYPE	ACCESS CONTROL	NHS	MILEPOINT	MILEPOINT DESCRIPTION	MARKED LANES	SURFACE WIDTH/TYPE*	AADT
STATE SECONDARY	R URB OPA	CURBED	NONE	NOT NHS	16.060 MU396	TSCHIFFELY SQUARE RD	4	48I	24,641
					16.060	TRAFFIC SIGNAL			
					16.060	JUG HANDLE TO TSCHIFFELY SQ. RD			
					16.060	CROSSOVER			
					16.140	PRINCE OF PEACE LUTHERAN CHURCH			
					16.200	MT. OF OLIVES CHURCH			
					16.300 CO5896	AMBIANCE DR			
					16.300 MU177	KENT OAKS WAY			
					16.300	CROSSOVER			
					16.460 CO5895	OWENS GLEN WAY			
					16.460	TRAFFIC SIGNAL			
					16.460 MU212	MAIN ST			
					16.460	CROSSOVER			
					16.677	CROSSOVER			
					16.710 MU565	EDISON PARK DR			
					16.730 CO4133	CHERRY GROVE DR			
					16.730	DIRECTIONAL CROSSOVER			
					16.820 MD899A	AMERICAN WAY			
					16.850	STRUC #15003 MUDDY BRANCH			
					17.020 CO4203	DUFIEF DR			
					17.020 MU540	ALDERWOOD DR			
					17.020	CROSSOVER			
					17.490 MU381	TREWORTHY RD			
					17.490	DIRECTIONAL CROSSOVER			
					17.590		6	72I	
					17.590 CO210	DUFIEF MILL RD			
					17.590 MU521	ARGOSY DR			
					17.590	CROSSOVER			
					17.770 CO 81	MUDDY BRANCH RD			
					17.770	TRAFFIC SIGNAL			
					18.045	PRAIRIE LANDING WAY			
					18.100	CROSSOVER			
NAME: KEY WEST AVE					18.190 CO7009	DARNESTOWN RD			
					18.190	CROSSOVER			
					18.190	TRAFFIC SIGNAL			

*A,B = UNIMPROVED; C = GRADED & DRAINED; D,E = SOIL, GRAVEL, STONE; F,G = LOW TYPE BITUMINOUS
H,I = HIGH TYPE BITUMINOUS; J = CONCRETE; K = BRICK; L = BLOCK

STATE HIGHWAY LOCATION REFERENCE

COUNTY: MONTGOMERY
DISTRICT: 3
DATE: 12/31/10

ROUTE NUMBER: MD 28 CONTINUED

INVENTORY DIRECTION: EAST

ROUTE NAME: KEY WEST AVE

STATE SYSTEM	FUNCTIONAL CLASS	MEDIAN TYPE	ACCESS CONTROL	NHS	MILEPOINT	MILEPOINT DESCRIPTION	MARKED LANES	SURFACE WIDTH/TYPE*	AADT
STATE SECONDARY	R URB OPA	CURBED	NONE	NOT NHS	18.322 CO7333	JOHN HOPKINS DR	6	72I	24,641
					18.322	CROSSOVER			
					18.350	CROSSOVER			
					18.620 CO4226	GREAT SENECA HWY			
					18.620 MD119	GREAT SENECA HWY			
					18.620	TRAFFIC SIGNAL			
					18.620	CROSSOVER			
					18.651	SPUR TO MD 119			
					18.780	CROSSOVER			
					18.910 CO6166	DIAMONDBACK DR			
					18.910 CO4910	BROSCART RD			
					18.910	TRAFFIC SIGNAL			
					18.910	CROSSOVER			
					19.030	CROSSOVER			
					19.150	SPUR FR OMEGA DR			
					19.160 CO5319	OMEGA DR			
					19.160 CO4911	MEDICAL CENTER DR			
					19.160	TRAFFIC SIGNAL			
					19.160	CROSSOVER			
					19.170	SPUR FR MEDICAL CENTER DR			
					19.170	SPUR TO OMEGA DR			
					19.380		5	60I	
					19.390		6	72I	
					19.390	CROSSOVER			
					19.480	SPUR FR SHADY GROVE RD			
					19.510				48,831
					19.510 CO212	SHADY GROVE RD			
					19.510	IN CORP LMTS ROCKVILLE			
					19.510	TRAFFIC SIGNAL			
					19.640	CROSSOVER			
					19.640 MU3340	WOOD HILL RD			
					19.880	SPUR FR W GUDE DR			
					19.880	SPUR TO FALLSGROVE RD			
					19.910 MU1297	W GUDE DR			

U
NAME: W MONTGOMERY
AVE

*A,B = UNIMPROVED; C = GRADED & DRAINED; D,E = SOIL,GRAVEL,STONE; F,G = LOW TYPE BITUMINOUS
H,I = HIGH TYPE BITUMINOUS; J = CONCRETE; K= BRICK; L = BLOCK

STATE HIGHWAY ADMINISTRATION OF MARYLAND
HIGHWAY INFORMATION SERVICES DIVISION
DATA SUPPORT GROUP

STATE HIGHWAY LOCATION REFERENCE

COUNTY: MONTGOMERY

DISTRICT: 3

DATE: 12/31/10

ROUTE NUMBER: MD 28 CONTINUED

INVENTORY DIRECTION: EAST

ROUTE NAME: W MONTGOMERY AVE

STATE SYSTEM	FUNCTIONAL CLASS	MEDIAN TYPE	ACCESS CONTROL	NHS	MILEPOINT	MILEPOINT DESCRIPTION	MARKED LANES	SURFACE WIDTH/TYPE*	AADT
STATE SECONDARY	U URB OPA	CURBED	NONE	NOT NHS	19.910	TRAFFIC SIGNAL	6	72I	48,831
					19.910 MU1068	FALLSGROVE DR			
					19.910	CROSSOVER			
					19.970	SPUR TO W GUDE DR			
					20.180	SPEED LIMIT 45 MPH			
					20.390	SPUR TO DARNESTOWN RD			
					20.420 CO7009	DARNESTOWN RD			
					20.420	TRAFFIC SIGNAL			
		PAINTED			20.540				
		NONE (UNDIV)			20.614				
					20.620	STRUC #15004 WATTS BRANCH			
					20.660 MU815	CROFTON HILL LA			
					20.660 MU2540	RESEARCH BLVD			
					20.660	TRAFFIC SIGNAL			
					20.680	SPUR TO RESEARCH BLVD			
					20.730		5	72I	
		CURBED			20.790		6	72I	
					20.790 MU1475	HURLEY AVE			
					20.790	TRAFFIC SIGNAL			
					20.840		5	60I	
		PAINTED			20.890				
					20.910 RP270- 6	RAMP 6 FR MD 28 EB TO IS 270 SB			
					20.920 RP270- 8	RAMP 8 FR RAMP 5 (FR IS 270) TO MD 28 WB			
		CURBED			20.930				
					20.930 RP270- 5	RAMP 5 FR IS 270 SB TO MD 28 EB			
					20.930	TRAFFIC SIGNAL			
					20.970	STRUC #15005 WATTS BRANCH			
					21.060		4	48I	
					21.060 RP270- 7	RAMP 7 FR MD 28 WB TO IS 270 SB			
					21.120	BEGIN BRIDGE			
					21.150				26,251
					21.150 IS270	EISENHOWER MEMORIAL HWY			
					21.150	STRUC #15048			
					21.150	EXIT #6			

*A,B = UNIMPROVED; C = GRADED & DRAINED; D,E = SOIL, GRAVEL, STONE; F,G = LOW TYPE BITUMINOUS
H,I = HIGH TYPE BITUMINOUS; J = CONCRETE; K = BRICK; L = BLOCK

STATE HIGHWAY LOCATION REFERENCE

COUNTY: MONTGOMERY
DISTRICT: 3
DATE: 12/31/10

ROUTE NUMBER: MD 28 CONTINUED

INVENTORY DIRECTION: EAST

ROUTE NAME: W MONTGOMERY AVE

STATE SYSTEM	FUNCTIONAL CLASS	MEDIAN TYPE	ACCESS CONTROL	NHS	MILEPOINT	MILEPOINT DESCRIPTION	MARKED LANES	SURFACE WIDTH/TYPE*	AADT
STATE SECONDARY	U URB OPA	CURBED	NONE	NOT NHS	21.180	END BRIDGE	4	48I	26,251
					21.180 RP270- 1	RAMP 1 FR IS 270 NB TO MD 28 WB			
					21.203 RP270- 3	RAMP 3 FR MD 28 EB TO IS 270 NB			
					21.270 RP270- 2	RAMP 2 FR MD 28 WB TO IS 270 NB			
					21.290		3	36I	
					21.290 MU2210	NELSON ST			
					21.290	TRAFFIC SIGNAL			
					21.290 RP270- 4	RAMP 4 FR IS 270 NB TO MD 28 EB			
		CENTER TLA (UNDIV)			21.336				
		NONE (UNDIV)			21.360				
					21.360 MU 60	ADCLARE RD			
					21.410		2	24I	
		CENTER TLA (UNDIV)			21.450				
					21.450 MU1900	MANNAKEE ST			
					21.510 MU 20	ABERDEEN RD			
					21.630 MU3359	HENSON OAKS LA			
					21.740 MU1560	LAIRD ST			
					21.740	TRAFFIC SIGNAL			
					21.740 MU3365	BULLARD CIRCLE			
					21.790 MU2910	THOMAS ST			
					21.850 MU3130	WALL ST			
					21.850 MU8060	ALLEY 6			
					21.910 MU1150	FOREST AVE			
					21.950 MU3220	WILLIAMS ST			
		CURBED			22.030				
NAME: W JEFFERSON ST					22.030 MU3272	W MONTGOMERY AVE			
					22.050		3	36I	
					22.050 MU1281	GREAT FALLS RD			
					22.050 MU3268	W MONTGOMERY AVE			
					22.050	TRAFFIC SIGNAL			
		NONE (UNDIV)			22.090				
					22.090 MU3005	S VAN BUREN ST			
					22.100	SPUR FR S VAN BUREN ST			
					22.190		4	44I	
					22.190 MU 30	S ADAMS ST			

*A,B = UNIMPROVED; C = GRADED & DRAINED; D,E = SOIL, GRAVEL, STONE; F,G = LOW TYPE BITUMINOUS
H,I = HIGH TYPE BITUMINOUS; J = CONCRETE; K = BRICK; L = BLOCK

STATE HIGHWAY LOCATION REFERENCE

COUNTY: MONTGOMERY
DISTRICT: 3
DATE: 12/31/10

ROUTE NUMBER: MD 28 CONTINUED

INVENTORY DIRECTION: EAST

ROUTE NAME: W JEFFERSON ST

STATE SYSTEM	FUNCTIONAL CLASS	MEDIAN TYPE	ACCESS CONTROL	NHS	MILEPOINT	MILEPOINT DESCRIPTION	MARKED LANES	SURFACE WIDTH/TYPE*	AADT
STATE SECONDARY	U URB OPA	NONE (UNDIV)	NONE	NOT NHS	22.300 MU3150	S WASHINGTON ST	4	44I	26,251
					22.300	TRAFFIC SIGNAL			
		CURBED			22.400				
					22.400 MU2012	MARYLAND AVE			
					22.400	TRAFFIC SIGNAL			
					22.410	SPUR FR MARYLAND AVE			
					22.520		4	48I	
					22.520 MU2140	MONROE ST			
					22.520	TRAFFIC SIGNAL			
					22.640		4	52I	
					22.640 MU1481	JEFFERSON PLAZA			
					22.670	SPUR TO MD 355			
					22.680	SPUR FR MD 355			
					22.720		4	50I	27,181
					22.720 MD355	ROCKVILLE PIKE			
					22.720	TRAFFIC SIGNAL			
					22.740	SPUR TO MD 355			
					22.830		4	52I	
					22.830 MD660	DODGE ST			
					22.830	CROSSOVER			
					22.940	BEGIN BRIDGE			
					22.960	R/R #CSX 140 497 C			
					22.960	STRUC #15006			
					22.960	METRO R/R			
					23.000	END BRIDGE			
					23.000 RP 28- 5	RAMP 5 FR STONESTREET AVE TO MD 28 EB			
					23.050 RP 28- 2	RAMP 2 FR MD 28 WB TO STONESTREET AVE			
					23.080 RP 28- 5	RAMP 5 FR STONESTREET AVE TO MD 28 EB			
		NONE (UNDIV)	PARTIAL		23.150				28,181
					23.150 MD586	VEIRS MILL RD			
					23.150 MD911	FIRST ST			
					23.150	TRAFFIC SIGNAL			
					23.180	SPUR FR MD 586			

*A,B = UNIMPROVED; C = GRADED & DRAINED; D,E = SOIL, GRAVEL, STONE; F,G = LOW TYPE BITUMINOUS
H,I = HIGH TYPE BITUMINOUS; J = CONCRETE; K = BRICK; L = BLOCK

STATE HIGHWAY LOCATION REFERENCE

COUNTY: MONTGOMERY
DISTRICT: 3
DATE: 12/31/10

ROUTE NUMBER: MD 28 CONTINUED
INVENTORY DIRECTION: EAST
ROUTE NAME: FIRST ST

STATE SYSTEM	FUNCTIONAL CLASS	MEDIAN TYPE	ACCESS CONTROL	NHS	MILEPOINT	MILEPOINT DESCRIPTION	MARKED LANES	SURFACE WIDTH/TYPE*	AADT
STATE SECONDARY	U URB OPA	NONE (UNDIV)	PARTIAL	NOT NHS	23.180	SPUR TO MD 586	4	52I	28,181
					23.200	SPEED LIMIT 40 MPH			
					23.210 MU8020	ALLEY 2			
		PAINTED			23.220				
		CURBED			23.240				
					23.250 MU1250	GRANDIN AVE			
					23.250 MU1255	GRANDIN AVE			
					23.290 MU8150	ALLEY 15			
					23.340 MU1910	MAPLE AVE			
					23.340	CROSSOVER			
					23.450 MU130	ANITA CT			
					23.500				34,601
					23.500 MU242	BALTIMORE RD			
					23.500	TRAFFIC SIGNAL			
					23.550	SPEED LIMIT 50 MPH			
NAME: NORBECK RD					23.680 MU1113	FIRST ST SPUR			
					23.680	CROSSOVER			
		UNPROTECTED			23.700		4	48I	
					23.700	STRUC #15147 ROCK CREEK			
					24.050	SPUR FR E GUDE DR			
		CURBED			24.090				46,371
					24.090 MU1295	E GUDE DR			
					24.090	TRAFFIC SIGNAL			
					24.108	SPUR TO E GUDE DR			
					24.188	DRAINAGE STRUC #15056X0			
		UNPROTECTED			24.360				
					24.460 MU205	AVERY RD			
					24.460	TRAFFIC SIGNAL			
					24.460	CROSSOVER			
	R	POSITIVE BARRIER			24.680				
					24.680	OUT CORP LMTS ROCKVILLE			
					24.740	BEGIN BRIDGE			
					24.770	STRUC #15092 ROCK CREEK			
					24.800	END BRIDGE			
		UNPROTECTED			24.820				

*A,B = UNIMPROVED; C = GRADED & DRAINED; D,E = SOIL, GRAVEL, STONE; F,G = LOW TYPE BITUMINOUS
H,I = HIGH TYPE BITUMINOUS; J = CONCRETE; K = BRICK; L = BLOCK

STATE HIGHWAY LOCATION REFERENCE

COUNTY: MONTGOMERY

DISTRICT: 3

DATE: 12/31/10

ROUTE NUMBER: MD 28 CONTINUED

INVENTORY DIRECTION: EAST

ROUTE NAME: NORBECK RD

STATE SYSTEM	FUNCTIONAL CLASS	MEDIAN TYPE	ACCESS CONTROL	NHS	MILEPOINT	MILEPOINT DESCRIPTION	MARKED LANES	SURFACE WIDTH/TYPE*	AADT
STATE SECONDARY	R URB OPA	UNPROTECTED CURBED	PARTIAL	NOT NHS	24.960	SPEED LIMIT 45 MPH	4	48I	46,371
					25.040				
					25.040 CO4560	BALTIMORE RD			
					25.040	TRAFFIC SIGNAL			
					25.040	CROSSOVER			
					25.210 CO3377	BAUER DR			
					25.210	TRAFFIC SIGNAL			
					25.340	CROSSOVER			
					25.430 MD655G	NO NAME			
					25.490 MD655F	NO NAME			
					25.520 CO3767	ROCKING SPRING DR			
					25.520 CO3389	NADINE DR			
					25.520	CROSSOVER			
					25.540 MD655H	NO NAME			
					25.790 MD655E	NO NAME			
					25.810 CO3516	EMORY LA			
					25.810 CO2722	BEL PRE RD			
					25.810	TRAFFIC SIGNAL			
					25.810	CROSSOVER			
					25.840 MD655C	OLD MD 28			
					26.110 CO1338	WESTBURY RD			
					26.140 MD655B	OLD MD 28			
					26.260	SPUR FR MD 655B			
					26.330 CO3397	COLUMBINE WAY			
					26.330	CROSSOVER			
					26.370	SPUR TO MD 655B			
					26.520 OP3667	CARROLTON RD			
					26.520 CO3667	CARROLTON RD			
					26.520	CROSSOVER			
					26.540 MD655	OLD MD 28			
					26.660	SPUR FR MD 655			
					26.780 CO3892	HANNANS WAY			
					26.780	CROSSOVER			
					26.890	SPUR TO MD 655			
					26.970	SPUR FR MD 655			

*A,B = UNIMPROVED; C = GRADED & DRAINED; D,E = SOIL, GRAVEL, STONE; F,G = LOW TYPE BITUMINOUS
H,I = HIGH TYPE BITUMINOUS; J = CONCRETE; K = BRICK; L = BLOCK

STATE HIGHWAY LOCATION REFERENCE

COUNTY: MONTGOMERY
DISTRICT: 3
DATE: 12/31/10

ROUTE NUMBER: MD 28 CONTINUED

INVENTORY DIRECTION: EAST

ROUTE NAME: NORBECK RD

STATE SYSTEM	FUNCTIONAL CLASS	MEDIAN TYPE	ACCESS CONTROL	NHS	MILEPOINT	MILEPOINT DESCRIPTION	MARKED LANES	SURFACE WIDTH/TYPE*	AADT
STATE SECONDARY	R URB OPA	CURBED	PARTIAL	NOT NHS	26.985	DIRECTIONAL CROSSOVER	4	48I	46,371
					27.090 MD115	MUNCASTER MILL RD			
					27.090	TRAFFIC SIGNAL			
					27.190 MD655A	NO NAME			
					27.280	SPUR TO MD 97			
			NONE		27.310				24,491
					27.310 MD 97	GEORGIA AVE			
					27.310	TRAFFIC SIGNAL			
					27.340	SPUR FR MD 97			
					27.360	SPUR TO MD 97			
					27.405		3	36I	
		PAINTED			27.440		2	24I	
					27.460 MD928	NO NAME			
					27.480	SPEED LIMIT 40 MPH			
		NONE (UNDIV)			27.527				
		PAINTED			27.550				
					27.550 MD928	NO NAME			
		NONE (UNDIV)			27.610		2	22I	
					27.660	COOLIDGE AVE			
					27.730	NORBECK BLVD			
					27.730	TRAFFIC SIGNAL			
					27.790 CO1360	BRADFORD RD			
					27.890 OP384	NO NAME			
		PAINTED			27.894		2	24I	
		NONE (UNDIV)			27.950				
					28.010		2	22I	
					28.010 CO1510	BAILEYS LA			
					28.180 CO1510	BAILEYS LA			
					28.216 MD200	INTERCOUNTY CONNECTOR			
					28.216	TRAFFIC SIGNAL			
		PAINTED			28.280		2	20I	
		NONE (UNDIV)			28.330		2	30I	
					28.330 CO6328	WINTERGATE DR			
					28.330	TRAFFIC SIGNAL			
		PAINTED			28.360		2	25I	

*A,B = UNIMPROVED; C = GRADED & DRAINED; D,E = SOIL, GRAVEL, STONE; F,G = LOW TYPE BITUMINOUS
H,I = HIGH TYPE BITUMINOUS; J = CONCRETE; K = BRICK; L = BLOCK

STATE HIGHWAY LOCATION REFERENCE

COUNTY: MONTGOMERY
DISTRICT: 3
DATE: 12/31/10

ROUTE NUMBER: MD 28 CONTINUED

INVENTORY DIRECTION: EAST

ROUTE NAME: NORBECK RD

STATE SYSTEM	FUNCTIONAL CLASS	MEDIAN TYPE	ACCESS CONTROL	NHS	MILEPOINT	MILEPOINT DESCRIPTION	MARKED LANES	SURFACE WIDTH/TYPE*	AADT
STATE SECONDARY	R URB OPA	PAINTED	NONE	NOT NHS	28.490 OP385	MT EVEREST LA	2	25I	24,491
		NONE (UNDIV)			28.575		2	24I	
					28.616				
					28.650 CO5462	RADWICK LA			
		PAINTED			28.650	NORBECK COMMUNITY CHURCH			
		NONE (UNDIV)			28.681				
					28.717				
					28.800 CO5463	TWIN VALLEY CT			
					28.800 CO6992	LAUGHLIN LA			
					28.990 CO3126	DRURY RD			
					29.220 CO3605	WOODS CENTER RD			
					29.230	STRUC #15065 BATCHELLORS RUN			
		PAINTED			29.320				
					29.320 CO4789	BARN RIDGE DR			
		NONE (UNDIV)			29.390				
					29.581		2	22I	
					29.600		3	36I	
					29.600 CO4298	WALLINGFORD RD			
					29.600 CO5910	WHITEHAVEN RD			
		PAINTED			29.643				
		CURBED			29.679				
					29.733		4	48I	
					29.832	SPUR TO MD 182			
					29.842	SPUR FR MD 182			
					29.880	TRAFFIC SIGNAL			
					29.880 MD182	LAYHILL RD			
					29.880 CO7445	NORBECK RD (AHEAD)			
					29.880	STRUC #15193 BUCKHORN RUN			

ROUTE NUMBER: MD 80

INVENTORY DIRECTION: EAST

ROUTE NAME: KEMPTOWN RD

STATE SYSTEM	FUNCTIONAL CLASS	MEDIAN TYPE	ACCESS CONTROL	NHS	MILEPOINT	MILEPOINT DESCRIPTION	MARKED LANES	SURFACE WIDTH/TYPE*	AADT
STATE SECONDARY	R RUR MAJ COLL	NONE (UNDIV)	NONE	NOT NHS	00.000		2	24I	8,640

*A,B = UNIMPROVED; C = GRADED & DRAINED; D,E = SOIL, GRAVEL, STONE; F,G = LOW TYPE BITUMINOUS
H,I = HIGH TYPE BITUMINOUS; J = CONCRETE; K = BRICK; L = BLOCK

STATE HIGHWAY LOCATION REFERENCE

COUNTY: MONTGOMERY

DISTRICT: 3

DATE: 12/31/10

ROUTE NUMBER: MD 80 CONTINUED

INVENTORY DIRECTION: EAST

ROUTE NAME: KEMPTOWN RD

STATE SYSTEM	FUNCTIONAL CLASS	MEDIAN TYPE	ACCESS CONTROL	NHS	MILEPOINT	MILEPOINT DESCRIPTION	MARKED LANES	SURFACE WIDTH/TYPE*	AADT
STATE SECONDARY	R RUR MAJ COLL	NONE (UNDIV)	NONE	NOT NHS	00.000	FREDERICK CO/L	2	24I	8,640
					00.070	SPEED LIMIT 40 MPH			
					00.216	DRAINAGE STRUC #15002X0			
					00.740 CO3361	HONEYSUCKLE DR			
					00.890				5,060
					00.890 CO 1	MOXLEY RD			
					01.360	ST. THOMAS S. O. C.			
					01.400		2	32I	
					01.410	SPUR TO MD 27			
					01.420 MD 27	RIDGE RD			
					01.420	STOP SIGN			

ROUTE NUMBER: MD 97

INVENTORY DIRECTION: NORTH

ROUTE NAME: GEORGIA AVE

STATE SYSTEM	FUNCTIONAL CLASS	MEDIAN TYPE	ACCESS CONTROL	NHS	MILEPOINT	MILEPOINT DESCRIPTION	MARKED LANES	SURFACE WIDTH/TYPE*	AADT
STATE SECONDARY	R URB OPA	CURBED	NONE	NOT NHS	00.000		6	72I	36,141
					00.000 MD384	COLESVILLE RD			
					00.000 US 29	COLESVILLE RD			
					00.000	TRAFFIC SIGNAL			
					00.040 CO2224	ALLEY			
					00.040	CROSSOVER			
					00.067	SPEED LIMIT 30 MPH			
					00.090 CO602	FIDLER LA			
					00.090	CROSSOVER			
					00.130 CO600	CAMERON ST			
					00.130	TRAFFIC SIGNAL			
					00.210 CO599	FENWICK LA			
					00.210	CROSSOVER			
					00.250	CROSSOVER			
					00.250 CO4227	PLANNING PL			
					00.260	SPUR FR PLANNING PL			
					00.291	THE MD NATIONAL CAPITAL PARK & PLANNING			

*A,B = UNIMPROVED; C = GRADED & DRAINED; D,E = SOIL, GRAVEL, STONE; F,G = LOW TYPE BITUMINOUS
H,I = HIGH TYPE BITUMINOUS; J = CONCRETE; K = BRICK; L = BLOCK

STATE HIGHWAY LOCATION REFERENCE

COUNTY: MONTGOMERY
DISTRICT: 3
DATE: 12/31/10

ROUTE NUMBER: MD 97 CONTINUED

INVENTORY DIRECTION: NORTH

ROUTE NAME: GEORGIA AVE

STATE SYSTEM	FUNCTIONAL CLASS	MEDIAN TYPE	ACCESS CONTROL	NHS	MILEPOINT	MILEPOINT DESCRIPTION	MARKED LANES	SURFACE WIDTH/TYPE*	AADT
STATE SECONDARY	R URB OPA	CURBED	NONE	NOT NHS	00.310 CO598	SPRING ST	6	72I	36,141
					00.310	TRAFFIC SIGNAL			
					00.440 CO597	BALLARD ST			
					00.473	SPEED LIMIT 35 MPH			
					00.580 CO595	NOYES DR			
					00.660 CO594	WOODSIDE PKWY			
					00.660	CROSSOVER			
					00.740 CO593	HIGHLAND DR			
					00.815 CO615	GRACE CHURCH RD			
					00.815	CROSSOVER			
					00.845 CO588	GRACE CHURCH RD			
					00.845	CROSSOVER			
					00.906 MD390	16TH ST			
					00.906	CROSSOVER			
					00.906	TRAFFIC SIGNAL			
					00.936 CO6266	CEDAR VIEW CT			
		PAINTED			00.948				
		NONE (UNDIV)			00.960				
					00.960 CO2515	LUZERNE AVE			
					00.983 MD390	16TH ST (SB OUT OF SIGHT LA)			
					01.050 CO614	CORWIN DR			
					01.100 CO7073	SEMINARY RD			
					01.100 CO613	COLUMBIA BLVD			
					01.100	TRAFFIC SIGNAL			
					01.155 CO1257	SEMINARY PL			
					01.155	TRAFFIC SIGNAL			
					01.220 CO967	WHITE OAK DR			
					01.268 CO1926	FLORA LA			
					01.298	CHRIST LUTHERAN CHURCH OF THE DEAF			
					01.300 CO581	LOCUST GROVE RD			
					01.360 RP495- 4	RAMP 4 FR MD 97 NB TO IS 495 EB			
		PAINTED			01.380		7	84I	
					01.380 RP495- 6	RAMP 6 FR IS 495 EB TO MD 97 SB			
					01.380	TRAFFIC SIGNAL			

*A,B = UNIMPROVED; C = GRADED & DRAINED; D,E = SOIL, GRAVEL, STONE; F,G = LOW TYPE BITUMINOUS
H,I = HIGH TYPE BITUMINOUS; J = CONCRETE; K = BRICK; L = BLOCK

STATE HIGHWAY LOCATION REFERENCE

COUNTY: MONTGOMERY
DISTRICT: 3
DATE: 12/31/10

ROUTE NUMBER: MD 97 CONTINUED

INVENTORY DIRECTION: NORTH

ROUTE NAME: GEORGIA AVE

STATE SYSTEM	FUNCTIONAL CLASS	MEDIAN TYPE	ACCESS CONTROL	NHS	MILEPOINT	MILEPOINT DESCRIPTION	MARKED LANES	SURFACE WIDTH/TYPE*	AADT
STATE SECONDARY	R URB OPA	PAINTED	NONE	NOT NHS	01.400 RP495- 3	RAMP 3 FR IS 495 EB TO MD 97 NB	7	84I	36,141
					01.420 RP495- 5	RAMP 5 FR MD 97 SB TO IS 495 EB			
		CURBED		NHS	01.440				81,331
					01.440 IS495	CAPITAL BELTWAY			
					01.440	STRUC #15130			
					01.440	EXIT #31			
					01.460 RP495- 1	RAMP 1 FR MD 97 NB TO IS 495 WB			
					01.480	CROSSOVER			
					01.480	TRAFFIC SIGNAL			
					01.480 RP495- 7	RAMP 7 FR RAMP 2 (FR IS 495) TO MD 97 SB			
					01.510 RP495- 2	RAMP 2 FR IS 495 WB TO MD 97 NB			
					01.547 RP495- 8	RAMP 8 FR MD 97 SB TO IS 495 WB			
					01.563	MONTGOMERY HILLS BAPTIST CHURCH			
				NOT NHS	01.610		6	72I	56,951
					01.610 MD192	FOREST GLEN RD			
					01.610	TRAFFIC SIGNAL			
					01.610 CO697	FOREST GLEN RD			
					01.670		6	76I	
					01.690		6	72I	
					01.690	SPEED LIMIT 35 MPH			
					01.810 CO1739	TILTON DR			
					01.810	CROSSOVER			
					01.830 OP4701	ARTHUR AVE			
					01.890 CO1805	BELVEDERE BLVD			
					01.890	CROSSOVER			
					01.900	GENERAL GETTY PARK			
					01.960 CO788	HILDAROSE DR			
					01.960	CROSSOVER			
					02.020 CO957	AUGUST DR			
					02.020	TRAFFIC SIGNAL			
					02.020	CROSSOVER			
					02.050 CO790	DEXTER AVE			
					02.050	CROSSOVER			
					02.180 CO4677	MEDICAL PARK DR			

*A,B = UNIMPROVED; C = GRADED & DRAINED; D,E = SOIL, GRAVEL, STONE; F,G = LOW TYPE BITUMINOUS
H,I = HIGH TYPE BITUMINOUS; J = CONCRETE; K = BRICK; L = BLOCK

STATE HIGHWAY LOCATION REFERENCE

COUNTY: MONTGOMERY
DISTRICT: 3
DATE: 12/31/10

ROUTE NUMBER: MD 97 CONTINUED

INVENTORY DIRECTION: NORTH

ROUTE NAME: GEORGIA AVE

STATE SYSTEM	FUNCTIONAL CLASS	MEDIAN TYPE	ACCESS CONTROL	NHS	MILEPOINT	MILEPOINT DESCRIPTION	MARKED LANES	SURFACE WIDTH/TYPE*	AADT
STATE SECONDARY	R URB OPA	CURBED	NONE	NOT NHS	02.300 CO793	DENNIS AVE	6	72I	56,951
					02.300	TRAFFIC SIGNAL			
					02.410 CO291	EVANS DR			
					02.410 CO286	EVANS PKWY			
					02.410	CROSSOVER			
					02.530 CO854	DAYTON ST			
					02.530	PREDELA DR			
					02.530	CROSSOVER			
					02.608	CHURCH OF THE ATONEMENT			
					02.650				59,311
					02.650 CO293	PLYERS MILL RD			
					02.650	TRAFFIC SIGNAL			
					02.669	HUGHES U.M.C.			
					02.780 CO290	WINDHAM LA			
					02.780	TRAFFIC SIGNAL			
					02.860		6	74I	
					02.960		6	72I	
					03.070				40,671
					03.070 MD586	VEIRS MILL RD			
					03.070	TRAFFIC SIGNAL			
					03.100 CO1579	PRICHARD RD			
					03.100	TRAFFIC SIGNAL			
					03.100	DIRECTIONAL CROSSOVER			
					03.130	SPUR TO MD 586			
					03.270 CO864	REEDIE DR			
					03.270	TRAFFIC SIGNAL			
					03.370 CO1884	PRICE AVE			
					03.370	CROSSOVER			
					03.400 CO2718	ALLEY			
					03.440 CO866	ENNALLS AVE			
					03.440	CROSSOVER			
					03.470				38,461
					03.470 MD193	UNIVERSITY BLVD W			
					03.470	TRAFFIC SIGNAL			
					03.530 CO1171	HICKERSON DR			

*A,B = UNIMPROVED; C = GRADED & DRAINED; D,E = SOIL, GRAVEL, STONE; F,G = LOW TYPE BITUMINOUS
H,I = HIGH TYPE BITUMINOUS; J = CONCRETE; K = BRICK; L = BLOCK

STATE HIGHWAY LOCATION REFERENCE

COUNTY: MONTGOMERY
DISTRICT: 3
DATE: 12/31/10

ROUTE NUMBER: MD 97 CONTINUED

INVENTORY DIRECTION: NORTH

ROUTE NAME: GEORGIA AVE

STATE SYSTEM	FUNCTIONAL CLASS	MEDIAN TYPE	ACCESS CONTROL	NHS	MILEPOINT	MILEPOINT DESCRIPTION	MARKED LANES	SURFACE WIDTH/TYPE*	AADT
STATE SECONDARY	R URB OPA	CURBED	NONE	NOT NHS	03.530	CROSSOVER	6	72I	38,461
					03.580 CO1138	BLUERIDGE AVE			
					03.580	TRAFFIC SIGNAL			
					03.760 CO1129	DAWSON AVE			
					03.760	CROSSOVER			
					03.760	LEESBOROUGH DR			
					03.780	OUR LADY OF GOOD COUNCIL HIGH SCHOOL			
					03.860				50,561
					03.860 CO124	ARCOLA AVE			
					03.860	TRAFFIC SIGNAL			
					03.950 CO285	HERMITAGE AVE			
					03.950	CROSSOVER			
					04.030 CO284	PARKER AVE			
					04.110 CO283	HENDERSON AVE			
					04.225	WHEATON PARK SHOPPING CENTER			
					04.250 CO1156	WEISMAN RD			
					04.250	CROSSOVER			
					04.280 CO282	SHOREFIELD RD			
					04.280	TRAFFIC SIGNAL			
					04.280	CROSSOVER			
					04.322	JONES LA			
					04.380 CO4337	LINDELL ST			
					04.380 OP463	GEORGIAN WAY			
					04.380	CROSSOVER			
					04.440 CO1154	MASON ST			
					04.440	CROSSOVER			
					04.480 OP462	GEORGIAN WOODS PL			
					04.550 OP461	GLENMONT CIR #2			
					04.640				41,081
					04.640 CO1659	RANDOLPH RD			
					04.640	TRAFFIC SIGNAL			
					04.740 CO4347	SHERATON ST			
					04.740	CROSSOVER			
					04.780	SPUR TO MD 182			

*A,B = UNIMPROVED; C = GRADED & DRAINED; D,E = SOIL, GRAVEL, STONE; F,G = LOW TYPE BITUMINOUS
H,I = HIGH TYPE BITUMINOUS; J = CONCRETE; K = BRICK; L = BLOCK

STATE HIGHWAY LOCATION REFERENCE

COUNTY: MONTGOMERY
DISTRICT: 3
DATE: 12/31/10

ROUTE NUMBER: MD 97 CONTINUED

INVENTORY DIRECTION: NORTH

ROUTE NAME: GEORGIA AVE

STATE SYSTEM	FUNCTIONAL CLASS	MEDIAN TYPE	ACCESS CONTROL	NHS	MILEPOINT	MILEPOINT DESCRIPTION	MARKED LANES	SURFACE WIDTH/TYPE*	AADT
STATE SECONDARY	R URB OPA	CURBED	NONE	NOT NHS	04.810		6	72I	34,011
					04.810	CO1151 JUDSON RD			
					04.810	MD182 LAYHILL RD			
					04.810	TRAFFIC SIGNAL			
					04.820	SPUR FR MD 182			
					04.910	CO1150 URBANA DR			
					04.910	TRAFFIC SIGNAL			
					04.910	CROSSOVER			
					05.051	GEORGIA AVE BAPTIST CHURCH			
					05.090	CO1114 GLENALLAN AVE			
					05.090	TRAFFIC SIGNAL			
					05.090	CROSSOVER			
					05.210	CO1344 DENLEY RD			
					05.260	CO2774 ARA DR			
					05.278	SPEED LIMIT 45 MPH			
					05.310	CO1152 EPPING RD			
					05.310	CROSSOVER			
					05.330	FIRST ASSEMBLY OF GOD			
					05.370	OP448 ATLANTA DR			
					05.450	CO1564 WELLER RD			
					05.580	CO4349 HATHAWAY DR			
					05.580	TRAFFIC SIGNAL			
					05.640	SPEED LIMIT 45 MPH			
					05.680	CO1444 JANET RD			
		UNPROTECTED			05.810				
					05.810	CO2039 KAYSON ST			
					05.810	CROSSOVER			
					05.940	CO1906 MAY ST			
					05.940	CO4913 RIPPLING BROOK DR			
					05.940	CROSSOVER			
					06.010	CO1909 HELSEL DR			
					06.040	CO1903 NILES ST			
					06.080	CO1673 REGINA DR			
					06.080	CROSSOVER			
					06.170	CO1671 VERONA DR			

*A,B = UNIMPROVED; C = GRADED & DRAINED; D,E = SOIL, GRAVEL, STONE; F,G = LOW TYPE BITUMINOUS
H,I = HIGH TYPE BITUMINOUS; J = CONCRETE; K = BRICK; L = BLOCK

STATE HIGHWAY LOCATION REFERENCE

COUNTY: MONTGOMERY
DISTRICT: 3
DATE: 12/31/10

ROUTE NUMBER: MD 97 CONTINUED

INVENTORY DIRECTION: NORTH

ROUTE NAME: GEORGIA AVE

STATE SYSTEM	FUNCTIONAL CLASS	MEDIAN TYPE	ACCESS CONTROL	NHS	MILEPOINT	MILEPOINT DESCRIPTION	MARKED LANES	SURFACE WIDTH/TYPE*	AADT
STATE SECONDARY	R URB OPA	UNPROTECTED	NONE	NOT NHS	06.374	MATTHEW HENSON HIKER-BIKER TRAIL	6	72I	34,011
					06.420 CO128	HEWITT AVE			
					06.420	TRAFFIC SIGNAL			
					06.420	CROSSOVER			
					06.460	DRAINAGE STRUC #15005X0 TURKEY BRANCH			
					06.500 CO2062	RALPH RD			
					06.500	CROSSOVER			
					06.589	LOTTE PLAZA			
					06.640 CO4350	WENDY LA			
					06.640	DIRECTIONAL CROSSOVER			
					06.750 CO142	ASPEN HILL RD			
					06.750	TRAFFIC SIGNAL			
					06.770	SPUR TO ASPEN HILL RD			
					06.860	CROSSOVER			
					07.000				45,461
					07.000 MD185	CONNECTICUT AVE			
					07.000 CO4092	CONNECTICUT AVE			
					07.000	TRAFFIC SIGNAL			
					07.010	SPEED LIMIT 50 MPH			
					07.066	SPUR TO MD 185			
					07.100	CROSSOVER			
					07.150		5	60I	
					07.280		6	72I	
					07.280 CO2087	HEATHFIELD RD			
					07.280 OP5407	CHESTERWOOD DR			
					07.280	CROSSOVER			
					07.622	SPUR FR BEL PRE RD			
					07.660	SPUR TO BEL PRE RD			
			PARTIAL		07.670				40,031
					07.670 CO2722	BEL PRE RD			
					07.670	TRAFFIC SIGNAL			
					07.680	SPUR TO BEL PRE RD			
					07.690	SPUR FR BEL PRE RD			
					08.220	SPUR TO ROSSMOOR BLVD			

*A,B = UNIMPROVED; C = GRADED & DRAINED; D,E = SOIL, GRAVEL, STONE; F,G = LOW TYPE BITUMINOUS
H,I = HIGH TYPE BITUMINOUS; J = CONCRETE; K = BRICK; L = BLOCK

STATE HIGHWAY LOCATION REFERENCE

COUNTY: MONTGOMERY
DISTRICT: 3
DATE: 12/31/10

ROUTE NUMBER: MD 97 CONTINUED
INVENTORY DIRECTION: NORTH
ROUTE NAME: GEORGIA AVE

STATE SYSTEM	FUNCTIONAL CLASS	MEDIAN TYPE	ACCESS CONTROL	NHS	MILEPOINT	MILEPOINT DESCRIPTION	MARKED LANES	SURFACE WIDTH/TYPE*	AADT
STATE SECONDARY	R URB OPA	UNPROTECTED	PARTIAL	NOT NHS	08.250 CO3385	ROSSMOOR BLVD	6	72I	40,031
					08.250	TRAFFIC SIGNAL			
					08.260	SPUR FR ROSSMOOR BLVD			
					08.420 CO5798	INTERNATIONAL DR			
					08.420	TRAFFIC SIGNAL			
					08.420	DIRECTIONAL CROSSOVER			
					08.730		5	58I	
					08.740	SPUR TO & FR MD 655			
					08.790	SPUR TO MD 28			
					08.790	SPUR FR MD 28			
					08.820		5	60I	41,800
					08.820 MD 28	NORBECK RD			
					08.820	TRAFFIC SIGNAL			
					08.840		5	62I	
					08.840	SPUR FR MD 28			
					08.882	SPUR TO MD 655-A			
					08.970	SPUR TO/FR THISTLEBRIDGE DR			
					08.970	DIRECTIONAL CROSSOVER			
					09.075	FUTURE RAMP 4 FR MD 97 NB TO MD 200 EB			
					09.225	FUTURE RAMP 5 FR MD 97 SB TO RAMP 4 CROSSOVER			
					09.225 MD655A	NO NAME			
					09.225	TRAFFIC SIGNAL			
					09.355 RP200- 6	RAMP 6 FR RP 3 (FR MD200 EB) TO MD97 SB			
					09.365 RP200- 3	RAMP 3 FR MD 200 EB TO MD 97 NB			
					09.400	BEGIN BRIDGE			
					09.423 RP200- 3	RAMP 3 FR MD 200 EB TO MD 97 NB			
					09.428 MD200	INTERCOUNTY CONNECTOR			
					09.428	STRUC #M-V08201/02			
					09.428	EXIT #9			
					09.457	END BRIDGE			
					09.550 RP200- 7	RAMP 7 FR MD 200 WB TO MD 97 SB			
					09.550	RAMP 7 NOT OPEN TO TRAVEL			

*A,B = UNIMPROVED; C = GRADED & DRAINED; D,E = SOIL,GRAVEL,STONE; F,G = LOW TYPE BITUMINOUS
H,I = HIGH TYPE BITUMINOUS; J = CONCRETE; K= BRICK; L = BLOCK

STATE HIGHWAY LOCATION REFERENCE

COUNTY: MONTGOMERY
DISTRICT: 3
DATE: 12/31/10

ROUTE NUMBER: MD 97 CONTINUED
INVENTORY DIRECTION: NORTH
ROUTE NAME: GEORGIA AVE

STATE SYSTEM	FUNCTIONAL CLASS	MEDIAN TYPE	ACCESS CONTROL	NHS	MILEPOINT	MILEPOINT DESCRIPTION	MARKED LANES	SURFACE WIDTH/TYPE*	AADT
STATE SECONDARY	R URB OPA	UNPROTECTED	PARTIAL	NOT NHS	09.560 RP200- 1	RAMP 1 FR MD 97 NB TO RP 8 (TO MD200 WB)	5	62I	41,800
					09.560	DIRECTIONAL CROSSOVER			
					09.570 RP200- 8	RAMP 8 FR MD 97 SB TO MD 200 WB			
					09.600 RP200- 2	RAMP 2 FR MD 200 WB TO MD 97 NB			
					09.600	RAMP 2 NOT OPEN TO TRAVEL			
					09.830 CO130	BATCHELLORS FOREST RD			
					09.830 CO7224	HILLCROFT DR			
					09.830	DIRECTIONAL CROSSOVER			
					09.990				31,071
					09.990 CO137	EMORY LA			
					09.990	TRAFFIC SIGNAL			
					09.990	CROSSOVER			
					10.026	OLNEY MANOR RECREATIONAL PARK			
			NONE		10.210				
					10.300		4	48I	
					10.300 CO131	EMORY CHURCH RD			
					10.300	CROSSOVER			
					10.300 MD 97A	OLD SECTION OF MD 97			
					10.440 CO6584	SILO INN DR			
					10.500		4	52I	
					10.550	SANDY SPRING VFD			
					10.550	CROSSOVER			
					10.656	CHURCH OF CHRIST AT OLNEY			
					10.760 CO132	OLD BALTIMORE RD			
					10.760	TRAFFIC SIGNAL			
					10.910 CO3367	CHERRY VALLEY DR			
					10.910	CROSSOVER			
					10.920	SPEED LIMIT 40 MPH			
					10.990 OP381	ROCK HILL LA			
					11.160 CO5152	HINES RD			
					11.160 CO146	PRINCE PHILIP DR			
					11.160	TRAFFIC SIGNAL			
					11.160	CROSSOVER			
					11.310	SPEED LIMIT 30 MPH			

*A,B = UNIMPROVED; C = GRADED & DRAINED; D,E = SOIL, GRAVEL, STONE; F,G = LOW TYPE BITUMINOUS
H,I = HIGH TYPE BITUMINOUS; J = CONCRETE; K = BRICK; L = BLOCK

STATE HIGHWAY ADMINISTRATION OF MARYLAND
HIGHWAY INFORMATION SERVICES DIVISION
DATA SUPPORT GROUP

STATE HIGHWAY LOCATION REFERENCE

COUNTY: MONTGOMERY
DISTRICT: 3
DATE: 12/31/10

ROUTE NUMBER: MD 97 CONTINUED
INVENTORY DIRECTION: NORTH
ROUTE NAME: GEORGIA AVE

STATE SYSTEM	FUNCTIONAL CLASS	MEDIAN TYPE	ACCESS CONTROL	NHS	MILEPOINT	MILEPOINT DESCRIPTION	MARKED LANES	SURFACE WIDTH/TYPE*	AADT
STATE SECONDARY	R URB OPA	UNPROTECTED	NONE	NOT NHS	11.400 CO1873	KING WILLIAM DR	4	52I	31,071
		CURBED			11.400	TRAFFIC SIGNAL			
					11.550		4	48I	
					11.550 CO2271	QUEEN MARY DR			
					11.550	CROSSOVER			
					11.700 CO4012	MORNINGWOOD DR			
					11.700 CO4297	SPARTAN RD			
					11.700	TRAFFIC SIGNAL			
					11.700	CROSSOVER			
					11.760 CO2802	NORTH HIGH ST			
					11.760	CROSSOVER			
					11.870	SPUR TO MD 108			
					11.890				10,801
					11.890 MD108	OLNEY SANDY SPRING RD			
					11.890	TRAFFIC SIGNAL			
					11.910	SPUR TO MD 108			
					11.990 CO1112	HILLCREST AVE			
					11.990	CROSSOVER			
					12.080	OLANDWOOD CT			
					12.080	CROSSOVER			
		NONE (UNDIV)			12.160		2	24I	
					12.160 OP367	TIDEWATER CT			
		PAINTED			12.250				
		NONE (UNDIV)			12.289		2	22I	
					12.340 CO146	PRINCE PHILIP DR			
					12.340 CO4272	QUEEN ELIZABETH DR			
					12.340	TRAFFIC SIGNAL			
					12.400		2	24I	
					12.400	SPEED LIMIT 40 MPH			
		PAINTED			12.440				
					12.515 CO7628	HOLLOW CREST DR			
		NONE (UNDIV)			12.535				
					12.790 CO1310	OWENS RD			
					13.060 CO4086	HERITAGE HILLS DR			
					13.290 CO3937	GOLD MINE RD			

*A,B = UNIMPROVED; C = GRADED & DRAINED; D,E = SOIL, GRAVEL, STONE; F,G = LOW TYPE BITUMINOUS
H,I = HIGH TYPE BITUMINOUS; J = CONCRETE; K = BRICK; L = BLOCK

STATE HIGHWAY LOCATION REFERENCE

COUNTY: MONTGOMERY
DISTRICT: 3
DATE: 12/31/10

ROUTE NUMBER: MD 97 CONTINUED

INVENTORY DIRECTION: NORTH

ROUTE NAME: GEORGIA AVE

STATE SYSTEM	FUNCTIONAL CLASS	MEDIAN TYPE	ACCESS CONTROL	NHS	MILEPOINT	MILEPOINT DESCRIPTION	MARKED LANES	SURFACE WIDTH/TYPER*	AADT
STATE SECONDARY	R URB OPA	NONE (UNDIV)	NONE	NOT NHS	13.290	TRAFFIC SIGNAL	2	24I	10,801
					13.520	SPEED LIMIT 30 MPH			
NAME: HIGH ST	U				13.660	IN CORP LMTS BROOKEVILLE			
					13.800		2	22I	
					13.800 MU 30	CHURCH ST			
					13.920		2	26I	
NAME: MARKET ST					13.920 MU 40	MARKET ST			
					13.920	STOP SIGN			
	R RUR MINOR ART				14.080		2	22I	
					14.080 CO 63	BROOKEVILLE RD			
					14.080	OUT CORP LMTS BROOKEVILLE			
NAME: GEORGIA AVE					14.130	STRUC #15012 REDDY BRANCH			
					14.150	SPEED LIMIT 40 MPH			
					14.510 CO2595	HOLIDAY DR			
		PAINTED			14.660				
					14.677		2	24I	
		NONE (UNDIV)			14.749				
					14.749 CO7104	BORDLY DR			
		PAINTED			14.802				
					14.831		2	32I	
		NONE (UNDIV)			14.866		2	24I	
					14.889		2	22I	
					14.920 OP 74	NO NAME			
					15.326	DRAINAGE STRUC #15214X0			
					15.410 CO 60	GREGG RD			
					15.457	DRAINAGE STRUC #15006X0			
					16.140	STRUC #15011 HAWLINGS RIVER			
					16.770	SPEED LIMIT 30 MPH			
					17.020				13,311
					17.020 MD650	DAMASCUS RD			
					17.020	TRAFFIC SIGNAL			
					17.134 CO7507	SUNSHINE CT			
					17.250	SPEED LIMIT 40 MPH			
					17.315	DRAINAGE STRUC #15042X0			
					17.570 CO 61	MT CARMEL CEMETERY RD			

*A,B = UNIMPROVED; C = GRADED & DRAINED; D,E = SOIL, GRAVEL, STONE; F,G = LOW TYPE BITUMINOUS
H,I = HIGH TYPE BITUMINOUS; J = CONCRETE; K = BRICK; L = BLOCK

STATE HIGHWAY LOCATION REFERENCE

COUNTY: MONTGOMERY
DISTRICT: 3
DATE: 12/31/10

ROUTE NUMBER: MD 97 CONTINUED

INVENTORY DIRECTION: NORTH

ROUTE NAME: GEORGIA AVE

STATE SYSTEM	FUNCTIONAL CLASS	MEDIAN TYPE	ACCESS CONTROL	NHS	MILEPOINT	MILEPOINT DESCRIPTION	MARKED LANES	SURFACE WIDTH/TYPE*	AADT
STATE SECONDARY	R RUR MINOR ART	NONE (UNDIV)	NONE	NOT NHS	17.570 CO402	TRIDELPHIA LAKE RD	2	22I	13,311
					17.720	SPEED LIMIT 50 MPH			
					17.951	DRAINAGE STRUC #15041X0			
					18.000		2	24I	
					18.190	BEGIN BRIDGE			
					18.220	STRUC #13038 PATUXENT RIVER			
					18.220	HOWARD CO/L			

ROUTE NUMBER: MD 97A

INVENTORY DIRECTION: SOUTH

ROUTE NAME: OLD SECTION OF MD 97

STATE SYSTEM	FUNCTIONAL CLASS	MEDIAN TYPE	ACCESS CONTROL	NHS	MILEPOINT	MILEPOINT DESCRIPTION	MARKED LANES	SURFACE WIDTH/TYPE*	AADT
STATE SECONDARY	R URB LOCAL	NONE (UNDIV)	NONE	NOT NHS	00.000		2	48I	99
					00.000 CO131	EMORY CHURCH RD (BACK)			
					00.000 MD 97	GEORGIA AVE			
					00.016		2	24I	
					00.016	STOP SIGN			
					00.016	ENT TO ROOTS MARKET SHOPPING CTR			
					00.141 CO7603	TAVENNER CT			
					00.321	CUL DE SAC			

ROUTE NUMBER: MD 107

INVENTORY DIRECTION: EAST

ROUTE NAME: FISHER AVE

STATE SYSTEM	FUNCTIONAL CLASS	MEDIAN TYPE	ACCESS CONTROL	NHS	MILEPOINT	MILEPOINT DESCRIPTION	MARKED LANES	SURFACE WIDTH/TYPE*	AADT
STATE SECONDARY	U RUR MAJ COLL	NONE (UNDIV)	NONE	NOT NHS	00.000		2	40I	5,952
					00.000 CO4147	FISHER AVE (BACK)			
					00.000 MD109	ELGIN RD			
					00.000 MU 20	ELGIN RD			
					00.000	STOP SIGN			
					00.020		2	22I	
					00.020 MU9040	ST 4			
					00.060 MU9030	ST 3			

*A,B = UNIMPROVED; C = GRADED & DRAINED; D,E = SOIL, GRAVEL, STONE; F,G = LOW TYPE BITUMINOUS
H,I = HIGH TYPE BITUMINOUS; J = CONCRETE; K = BRICK; L = BLOCK

STATE HIGHWAY LOCATION REFERENCE

COUNTY: MONTGOMERY
DISTRICT: 3
DATE: 12/31/10

ROUTE NUMBER: MD 107 CONTINUED

INVENTORY DIRECTION: EAST

ROUTE NAME: FISHER AVE

STATE SYSTEM	FUNCTIONAL CLASS	MEDIAN TYPE	ACCESS CONTROL	NHS	MILEPOINT	MILEPOINT DESCRIPTION	MARKED LANES	SURFACE WIDTH/TYPE*	AADT
STATE SECONDARY	U RUR MAJ COLL	NONE (UNDIV)	NONE	NOT NHS	00.110 MU 50	NORRIS RD	2	22I	5,952
					00.134	POOLESVILLE POST OFFICE			
					00.230 MU 30	FYFFE RD			
					00.280		2	20I	
					00.320 MU 40	MILFORD MILL RD			
					00.360		3	36I	
					00.470		2	24I	
					00.470 MU 90	CATTAIL RD			
					00.590		2	20I	
					00.590 MU 60	WOOTTON AVE			
					00.681	SPEED LIMIT 30 MPH			
					00.750 MU 35	LUHN ST			
					00.860		2	24I	
					00.860 CO4738	WESTERLY AVE			
					01.150 MU110	TOM FOX AVE			
					01.210	SPEED LIMIT 40 MPH			
NAME: WHITES FERRY RD					01.250 CO272	BUDD RD			
					01.250 MU 58	SPATES HILL RD			
					01.530 MU 83	HERSPERGER LA			
R					01.650	OUT CORP LMTS POOLESVILLE			
					02.450 CO1015	PARTNERSHIP RD			
					02.480	SPUR FR PARTNERSHIP RD			
					03.390	STRUC #15014 DRY SENECA CREEK			
					03.530 CO2004	MORROW DR			
					04.460	SPEED LIMIT 30 MPH			
					04.600 CO269	SUGARLAND RD			
					04.790 MD 28	DARNESTOWN RD			
					04.790	STOP SIGN			

ROUTE NUMBER: MD 108

INVENTORY DIRECTION: EAST

ROUTE NAME: MAIN ST

STATE SYSTEM	FUNCTIONAL CLASS	MEDIAN TYPE	ACCESS CONTROL	NHS	MILEPOINT	MILEPOINT DESCRIPTION	MARKED LANES	SURFACE WIDTH/TYPE*	AADT
--------------	------------------	-------------	----------------	-----	-----------	-----------------------	--------------	---------------------	------

*A,B = UNIMPROVED; C = GRADED & DRAINED; D,E = SOIL, GRAVEL, STONE; F,G = LOW TYPE BITUMINOUS
H,I = HIGH TYPE BITUMINOUS; J = CONCRETE; K = BRICK; L = BLOCK

STATE HIGHWAY ADMINISTRATION OF MARYLAND
HIGHWAY INFORMATION SERVICES DIVISION
DATA SUPPORT GROUP

STATE HIGHWAY LOCATION REFERENCE

COUNTY: MONTGOMERY
DISTRICT: 3
DATE: 12/31/10

ROUTE NUMBER: MD 108 CONTINUED
INVENTORY DIRECTION: EAST
ROUTE NAME: MAIN ST

STATE SYSTEM	FUNCTIONAL CLASS	MEDIAN TYPE	ACCESS CONTROL	NHS	MILEPOINT	MILEPOINT DESCRIPTION	MARKED LANES	SURFACE WIDTH/TYPE*	AADT
STATE SECONDARY	R URB OPA	NONE (UNDIV)	NONE	NOT NHS	00.000		2	24I	6,841
					00.000 MD 27	RIDGE RD			
					00.000	TRAFFIC SIGNAL			
					00.120		3	36I	
					00.150 MD124	WOODFIELD RD			
					00.150	TRAFFIC SIGNAL			
					00.150 OP6164	WOODFIELD RD EXT			
					00.260		2	22I	
					00.310 OP 12	TOWN SPRING RD			
					00.310	SPEED LIMIT 30 MPH			
					00.350 CO2765	MT VERNON AVE			
					00.450		2	24I	5,221
NAME: DAMASCUS RD					00.450 CO753	HOWARD CHAPEL DR			
					00.890 OP 80	NO NAME			
					01.050	SPEED LIMIT 50 MPH			
					01.226	STANLEY HILLS WAY			
					01.230 CO3593	VIEWLAND DR			
					01.270	FIRST BAPTIST CHURCH			
					01.330 CO2363	CORNOR DR			
					01.600 CO3592	REVA DR			
	RUR MINOR ART				01.820				
					01.820 CO 43	MULLINIX MILL RD			
					01.820 CO6895	BOWMAN ACRES LA			
					02.270 CO3339	JARL DR			
					02.950 CO 41	LONG CORNER RD			
					02.977	SPEED LIMIT 50 MPH			
					03.110	NO NAME			
					03.320				8,351
					03.320 CO 46	ANNAPOLIS ROCK RD			
					03.840		2	32I	
					03.840 CO401	CHROME MINE RD			
					03.855		2	28I	
					03.890		2	24I	
					04.320	SPEED LIMIT 30 MPH			
					04.440				8,301

*A,B = UNIMPROVED; C = GRADED & DRAINED; D,E = SOIL, GRAVEL, STONE; F,G = LOW TYPE BITUMINOUS
H,I = HIGH TYPE BITUMINOUS; J = CONCRETE; K = BRICK; L = BLOCK

STATE HIGHWAY ADMINISTRATION OF MARYLAND
HIGHWAY INFORMATION SERVICES DIVISION
DATA SUPPORT GROUP

STATE HIGHWAY LOCATION REFERENCE

COUNTY: MONTGOMERY
DISTRICT: 3
DATE: 12/31/10

ROUTE NUMBER: MD 108 CONTINUED

INVENTORY DIRECTION: EAST

ROUTE NAME: LAYTONSVILLE RD

STATE SYSTEM	FUNCTIONAL CLASS	MEDIAN TYPE	ACCESS CONTROL	NHS	MILEPOINT	MILEPOINT DESCRIPTION	MARKED LANES	SURFACE WIDTH/TYPE*	AADT
STATE SECONDARY	R RUR MINOR ART	NONE (UNDIV)	NONE	NOT NHS	04.440 MD650	DAMASCUS RD	2	24I	8,301
					04.440	STOP SIGN			
					04.710		2	22I	
					04.710 CO 49	HIPSLEY MILL RD			
					04.710	SPEED LIMIT 50 MPH			
					05.030 CO 44	HAWKINS CREAMERY RD			
					05.373	NO NAME			
					05.970 CO 47	ROCKY RD			
					06.109	DRAINAGE STRUC #15003X0			
					06.247	SPEED LIMIT 40 MPH			
					06.580 CO 56	GRIFFITH RD			
	U				06.900	IN CORP LMTS LAYTONSVILLE			
					06.960	SPEED LIMIT 30 MPH			
					07.120	SIGN: WELCOME TO LAYTONSVILLE			
					07.320	ST. PAUL METHODIST CHURCH			
					07.360		2	24I	
					07.400				10,741
					07.400 CO 54	SUNDOWN RD			
					07.400 CO 27	BRINK RD			
					07.400	TRAFFIC SIGNAL			
					07.650 MU 10	HOWARD ST			
					07.750		2	22I	
					07.756	LAYTONSVILLE DISTRICT VFD			
					07.795	LAYTONSVILLE ELEMENTARY SCHOOL			
					07.870		2	35I	
					07.870 OP 55	WILLOW LA			
					07.880 CO 32	WARFIELD RD			
					07.900		2	24I	
					07.900	SPUR TO & FR WARFIELD RD			
					08.000		3	36I	
					08.000 MU 15	MAPLE KNOLL DR			
	R				08.020		2	27I	
					08.050		2	24I	
					08.070	OUT CORP LMTS LAYTONSVILLE			

NAME: OLNEY
LAYTONSVILLE RD

*A,B = UNIMPROVED; C = GRADED & DRAINED; D,E = SOIL, GRAVEL, STONE; F,G = LOW TYPE BITUMINOUS
H,I = HIGH TYPE BITUMINOUS; J = CONCRETE; K = BRICK; L = BLOCK

STATE HIGHWAY LOCATION REFERENCE

COUNTY: MONTGOMERY
DISTRICT: 3
DATE: 12/31/10

ROUTE NUMBER: MD 108 CONTINUED

INVENTORY DIRECTION: EAST

ROUTE NAME: OLNEY LAYTONSVILLE RD

STATE SYSTEM	FUNCTIONAL CLASS	MEDIAN TYPE	ACCESS CONTROL	NHS	MILEPOINT	MILEPOINT DESCRIPTION	MARKED LANES	SURFACE WIDTH/TYPER*	AADT
STATE SECONDARY	R RUR MINOR ART	NONE (UNDIV)	NONE	NOT NHS	08.110	SPEED LIMIT 40 MPH	2	24I	10,741
		PAINTED			08.155				
		NONE (UNDIV)			08.180				
					08.250 CO6378	GOLF ESTATES DR			
					08.250 CO6903	BARTON MANOR LA			
					08.290		2	26I	
		PAINTED			08.322		2	24I	
		NONE (UNDIV)			08.366				
		PAINTED			08.397				
					08.397 CO7577	GOLF VIEW DRIVE			
		NONE (UNDIV)			08.471				
					08.747 CO7578	FAIRWAY VIEW DRIVE			
					08.747 CO 51	DORSEY RD			
					08.950		2	22I	
					08.950	SPEED LIMIT 50 MPH			
					09.050 CO 59	RIGGS RD			
					09.380		2	30I	
		PAINTED			09.410		2	22I	
		NONE (UNDIV)			09.460				
					09.460 CO5076	FIELDCREST RD			
					09.460	TRAFFIC SIGNAL			
					09.500		2	30I	
		CENTER TLA (UNDIV)			09.530		2	22I	
		NONE (UNDIV)			09.630				
					09.630 CO6321	STANBROOK LA			
					09.630	STANBROOK LA			
					10.050 CO 62	MUNCASTER RD			
					10.050	TRAFFIC SIGNAL			
	URB OPA				10.170		2	24I	
					10.170 CO 63	BROOKEVILLE RD			
					10.860		2	26I	34,091
					10.860 CO 64	ZION RD			
					10.970	SPEED LIMIT 40 MPH			
		PAINTED			11.070				
					11.085		2	22I	

*A,B = UNIMPROVED; C = GRADED & DRAINED; D,E = SOIL,GRAVEL,STONE; F,G = LOW TYPE BITUMINOUS
H,I = HIGH TYPE BITUMINOUS; J = CONCRETE; K= BRICK; L = BLOCK

STATE HIGHWAY LOCATION REFERENCE

COUNTY: MONTGOMERY
DISTRICT: 3
DATE: 12/31/10

ROUTE NUMBER: MD 108 CONTINUED

INVENTORY DIRECTION: EAST

ROUTE NAME: OLNEY LAYTONSVILLE RD

STATE SYSTEM	FUNCTIONAL CLASS	MEDIAN TYPE	ACCESS CONTROL	NHS	MILEPOINT	MILEPOINT DESCRIPTION	MARKED LANES	SURFACE WIDTH/TYPE*	AADT
STATE SECONDARY	R URB OPA	NONE (UNDIV)	NONE	NOT NHS	11.151		2	22I	34,091
					11.151 CO7388	WICKHAM RD			
					11.181		2	24I	
		PAINTED			11.191				
		CENTER TLA (UNDIV)			11.220				
		NONE (UNDIV)			11.280				
					11.570		2	26I	
					11.642	VOLUNTEER DR			
		PAINTED			12.020		2	24I	
					12.060		4	48I	
		CURBED			12.070				
					12.110 CO4089	OLNEY MILL RD			
					12.110	TRAFFIC SIGNAL			
					12.190	LUTHERAN CHURCH OF THE GOOD SHEPARD			
					12.320 CO4178	BRIARS RD			
					12.320	CROSSOVER			
					12.490 CO135	BOWIE MILL RD			
					12.490	CROSSOVER			
					12.640 CO4272	QUEEN ELIZABETH DR			
					12.640	TRAFFIC SIGNAL			
					12.695	DRAINAGE STRUC #15030X0			
					12.820 CO4938	BURTFIELD DR			
					12.820 CO4266	GELDING LA			
					12.820	CROSSOVER			
					13.050 CO5706	HEADWATERS DR			
					13.050 CO4086	HERITAGE HILLS DR			
					13.050	CROSSOVER			
					13.060	SPEED LIMIT 30 MPH			
					13.098	OLNEY POST OFFICE			
					13.098	CROSSOVER			
					13.180 CO6169	HOMELAND DR			
					13.180	CROSSOVER			
		CENTER TLA (UNDIV)			13.230				
					13.236	OLNEY LIBRARY			

*A,B = UNIMPROVED; C = GRADED & DRAINED; D,E = SOIL, GRAVEL, STONE; F,G = LOW TYPE BITUMINOUS
H,I = HIGH TYPE BITUMINOUS; J = CONCRETE; K = BRICK; L = BLOCK

STATE HIGHWAY LOCATION REFERENCE

COUNTY: MONTGOMERY
DISTRICT: 3
DATE: 12/31/10

ROUTE NUMBER: MD 108 CONTINUED

INVENTORY DIRECTION: EAST

ROUTE NAME: OLNEY LAYTONSVILLE RD

STATE SYSTEM	FUNCTIONAL CLASS	MEDIAN TYPE	ACCESS CONTROL	NHS	MILEPOINT	MILEPOINT DESCRIPTION	MARKED LANES	SURFACE WIDTH/TYPER*	AADT
STATE SECONDARY	R URB OPA	CURBED	NONE	NOT NHS	13.270		4	48I	34,091
					13.340	SPUR FR MD 97			
					13.360				26,891
					13.360	MD 97			
					13.360	GEORGIA AVE			
					13.360	TRAFFIC SIGNAL			
					13.380	SPUR FR MD 97			
					13.450	CO1112			
					13.520	HILLCREST AVE			
					13.520	VILLAGE CENTER DR			
					13.520	TRAFFIC SIGNAL			
					13.520	CROSSOVER			
					13.670	CO4297			
					13.670	SPARTAN RD			
					13.670	TRAFFIC SIGNAL			
		CENTER TLA (UNDIV)			13.760				
		CURBED			13.818				
					13.910	CO146			
					13.910	PRINCE PHILIP DR			
					13.910	TRAFFIC SIGNAL			
					14.080	CROSSOVER			
					14.370	CO132			
					14.370	OLD BALTIMORE RD			
					14.370	TRAFFIC SIGNAL			
					14.590	CO6459			
					14.590	OLD VIC BLVD			
					14.590	CROSSOVER			
					14.590	TRAFFIC SIGNAL			
					14.600	STRUC #15164 JAMES CREEK			
					14.790		3	36I	17,361
					14.790	MD182			
					14.790	DR BIRD RD			
					14.790	TRAFFIC SIGNAL			
		PAINTED			14.850		2	24I	
		NONE (UNDIV)			14.900				
					14.940	CO1872			
					15.010	DOMINION DR			
					15.010	SLADE SCHOOL RD			
					15.110	OP378			
					15.110	MARDEN LA			
		PAINTED			15.296				
		NONE (UNDIV)			15.383				
		PAINTED			15.408				

*A,B = UNIMPROVED; C = GRADED & DRAINED; D,E = SOIL, GRAVEL, STONE; F,G = LOW TYPE BITUMINOUS
H,I = HIGH TYPE BITUMINOUS; J = CONCRETE; K = BRICK; L = BLOCK

STATE HIGHWAY LOCATION REFERENCE

COUNTY: MONTGOMERY
DISTRICT: 3
DATE: 12/31/10

ROUTE NUMBER: MD 108 CONTINUED

INVENTORY DIRECTION: EAST

ROUTE NAME: OLNEY SANDY SPRING RD

STATE SYSTEM	FUNCTIONAL CLASS	MEDIAN TYPE	ACCESS CONTROL	NHS	MILEPOINT	MILEPOINT DESCRIPTION	MARKED LANES	SURFACE WIDTH/TYPE*	AADT
STATE SECONDARY	R URB OPA	PAINTED	NONE	NOT NHS	15.455	SHERWOOD ELEMENTARY SCHOOL	2	24I	17,361
		NONE (UNDIV)			15.486				
					15.492	SHARP ST UNITED METHODIST CHURCH			
					15.650 CO4605	NORWOOD RD			
					15.650	TRAFFIC SIGNAL			
					15.790 CO 69	BROOKE RD			
					15.790 CO4289	MEETING HOUSE RD			
		CENTER TLA (UNDIV)			15.870				
					15.870 CO5785	SKYMEADOW WAY			
					15.958 CO7655	AUBURN VILLAGE DR			
		PAINTED			16.050				
					16.050 CO1311	BENTLEY RD			
					16.077	SANDY SPRING MUSEUM			
		NONE (UNDIV)			16.081				
		CENTER TLA (UNDIV)			16.130		2	28I	
					16.218	SHERWOOD HIGH SCHOOL			
		NONE (UNDIV)			16.287		2	24I	
					16.287	ENT TO SCHOOL			
					16.287	TRAFFIC SIGNAL			
		PAINTED			16.340				
		NONE (UNDIV)			16.369				
					16.420 CO5787	ASHTON CLUB WAY			
					16.420 CO7549	HIDDEN GARDEN LA			
					16.500 OP376	PORTER RD			
	RUR MINOR ART				16.570		2	36I	13,061
NAME: ASHTON RD					16.570 MD650	NEW HAMPSHIRE AVE			
					16.570	TRAFFIC SIGNAL			
					16.610		2	22I	
					16.820	SPEED LIMIT 40 MPH			
					16.893	DRAINAGE STRUC #15004X0			
					17.200 OP375	LIGON LA			
					17.200 OP374	NO NAME			
					17.200	SPEED LIMIT 45 MPH			
					17.400 CO 70	MINK HOLLOW RD			
					17.410 OP5929	NO NAME			

*A,B = UNIMPROVED; C = GRADED & DRAINED; D,E = SOIL, GRAVEL, STONE; F,G = LOW TYPE BITUMINOUS
H,I = HIGH TYPE BITUMINOUS; J = CONCRETE; K = BRICK; L = BLOCK

STATE HIGHWAY LOCATION REFERENCE

COUNTY: MONTGOMERY
DISTRICT: 3
DATE: 12/31/10

ROUTE NUMBER: MD 108 CONTINUED

INVENTORY DIRECTION: EAST

ROUTE NAME: ASHTON RD

STATE SYSTEM	FUNCTIONAL CLASS	MEDIAN TYPE	ACCESS CONTROL	NHS	MILEPOINT	MILEPOINT DESCRIPTION	MARKED LANES	SURFACE WIDTH/TYPE*	AADT
STATE SECONDARY	R RUR MINOR ART	NONE (UNDIV)	NONE	NOT NHS	17.770 CO2773	ASHLAND DR	2	22I	13,061
					18.010		2	24I	
					18.810 CO 71	TUCKER LA			
					18.940		2	20I	
					18.980	BEGIN BRIDGE			
					18.990	STRUC #15008 PATUXENT RIVER			
					18.990	HOWARD CO/L			

ROUTE NUMBER: MD 109

INVENTORY DIRECTION: NORTH

ROUTE NAME: ELGIN RD

STATE SYSTEM	FUNCTIONAL CLASS	MEDIAN TYPE	ACCESS CONTROL	NHS	MILEPOINT	MILEPOINT DESCRIPTION	MARKED LANES	SURFACE WIDTH/TYPE*	AADT
STATE SECONDARY	U RUR MAJ COLL	NONE (UNDIV)	NONE	NOT NHS	00.000		2	24I	3,260
					00.000 MU 20	ELGIN RD (BACK)			
					00.000 MD107	FISHER AVE			
					00.000 CO4147	FISHER AVE			
					00.000	STOP SIGN			
					00.040	SPEED LIMIT 25 MPH			
					00.150 MU 26	HALLER AVE			
					00.180		2	22I	
					00.270	SPEED LIMIT 30 MPH			
					00.390	OUT CORP LMTS POOLESVILLE			
					00.400 CO980	ELGIN RD			
					00.430	SPEED LIMIT 40 MPH			
					00.600				3,150
					00.600 CO256	JERUSALEM RD			
					01.660		2	24I	
					01.720 CO3357	LYNDENWOOD AVE			
					02.240	SPEED LIMIT 30 MPH			
					02.410		2	22I	1,510
					02.410 MD 28	DARNESTOWN RD			
					02.410	TRAFFIC SIGNAL			
					02.498	UPPER MONTGOMERY COUNTY VFD			
					02.590	SPEED LIMIT 40 MPH			

R
NAME: BEALLSVILLE RD

*A,B = UNIMPROVED; C = GRADED & DRAINED; D,E = SOIL, GRAVEL, STONE; F,G = LOW TYPE BITUMINOUS
H,I = HIGH TYPE BITUMINOUS; J = CONCRETE; K = BRICK; L = BLOCK

STATE HIGHWAY LOCATION REFERENCE

COUNTY: MONTGOMERY
DISTRICT: 3
DATE: 12/31/10

ROUTE NUMBER: MD 109 CONTINUED

INVENTORY DIRECTION: NORTH

ROUTE NAME: BEALLSVILLE RD

STATE SYSTEM	FUNCTIONAL CLASS	MEDIAN TYPE	ACCESS CONTROL	NHS	MILEPOINT	MILEPOINT DESCRIPTION	MARKED LANES	SURFACE WIDTH/TYPE*	AADT
STATE SECONDARY	R RUR MAJ COLL	NONE (UNDIV)	NONE	NOT NHS	03.760 CO248	BIG WOODS RD	2	22I	1,510
					04.370 OP 8	NO NAME			
					05.050	SPEED LIMIT 30 MPH			
					05.190 CO250	SELLMAN RD			
					05.200	R/R #CSX 140 520 W			
					05.220 CO7701	HILLRISE LA			
					05.220	NO NAME			
					05.235	DRAINAGE STRUC #15065X0			
	U				05.720	IN CORP LMTS BARNESVILLE			
	R				05.858	BARNESVILLE POST OFFICE			
	U				06.030				1,640
					06.030 CO237	BARNESVILLE RD			
					06.030	STOP SIGN			
					06.140 CO237	BARNESVILLE RD			
					06.140	STOP SIGN			
					06.410	SPEED LIMIT 40 MPH			
	R				06.570	OUT CORP LMTS BARNESVILLE			
					06.710	STRUC #15070 LITTLE MONOCACY RIVER			
					08.450				2,080
					08.450 CO200	COMUS RD			
					08.910 OP 6	NO NAME			
					09.660				2,370
					09.660 CO 7	THURSTON RD			
					10.010 OP 4	NO NAME			
					10.466	DRAINAGE STRUC #15061X0			
					10.790 CO351	SLATE QUARRY RD (FRED CO)			
					11.180		2	24I	
					11.180 CO238	PEACH TREE RD			
					11.260 RP270- 6	RAMP 6 FR MD 109 EB TO IS 270 SB			
					11.270 RP270- 7	RAMP 7 FR MD 109 WB TO RAMP 6 (TO IS270)			
					11.280 RP270- 8	RAMP 8 FR RAMP 5 (FR IS270) TO MD 109 WB			
					11.310 RP270- 5	RAMP 5 FR IS 270 SB TO MD 109 EB			
					11.350				7,110

*A,B = UNIMPROVED; C = GRADED & DRAINED; D,E = SOIL, GRAVEL, STONE; F,G = LOW TYPE BITUMINOUS
H,I = HIGH TYPE BITUMINOUS; J = CONCRETE; K = BRICK; L = BLOCK

STATE HIGHWAY LOCATION REFERENCE

COUNTY: MONTGOMERY

DISTRICT: 3

DATE: 12/31/10

ROUTE NUMBER: MD 109 CONTINUED

INVENTORY DIRECTION: NORTH

ROUTE NAME: OLD HUNDRED RD

STATE SYSTEM	FUNCTIONAL CLASS	MEDIAN TYPE	ACCESS CONTROL	NHS	MILEPOINT	MILEPOINT DESCRIPTION	MARKED LANES	SURFACE WIDTH/TYPE*	AADT
STATE SECONDARY	R RUR MAJ COLL	NONE (UNDIV)	NONE	NOT NHS	11.350 IS270	EISENHOWER MEMORIAL HWY	2	24I	7,110
					11.350	STRUC #15036			
					11.350	EXIT #22			
					11.380	STRUC #15099 LITTLE BENNETT CREEK			
					11.410 RP270- 1	RAMP 1 FR IS 270 NB TO MD 109 WB			
					11.430 RP270- 4	RAMP 4 FR RAMP 1 (FR IS270) TO MD 109 EB			
					11.440 RP270- 3	RAMP 3 FR MD 109 EB TO RAMP 2 (TO IS270)			
					11.450 RP270- 2	RAMP 2 FR MD 109 WB TO IS 270 NB			
					11.526	SPEED LIMIT 30 MPH			
					11.870 MD355	FREDERICK RD			
					11.870	TRAFFIC SIGNAL			

ROUTE NUMBER: MD 112

INVENTORY DIRECTION: EAST

ROUTE NAME: SENECA RD

STATE SYSTEM	FUNCTIONAL CLASS	MEDIAN TYPE	ACCESS CONTROL	NHS	MILEPOINT	MILEPOINT DESCRIPTION	MARKED LANES	SURFACE WIDTH/TYPE*	AADT
STATE SECONDARY	R RUR MAJ COLL	NONE (UNDIV)	NONE	NOT NHS	00.000		2	22I	1,812
					00.000 CO2603	RIVER RD (BACK)			
					00.000 MD190	RIVER RD			
					00.110	SPEED LIMIT 45 MPH			
					00.160 CO264	BERRYVILLE RD			
					00.480 CO6580	OXMOOR PL			
					00.950		2	24I	
					00.950	DRAINAGE STRUC #15023X0			
					01.240 OP 89	DEAKINS LA			
					01.420		2	22I	
					01.420 CO6435	PLAINFIELD LA			
					01.447		2	24I	
					01.540 CO202	ESWORTHY RD			
					01.570	SPUR FR ESWORTHY RD			
					01.657		2	22I	
					01.690 CO2498	SPRINGFIELD RD			
					01.690 CO6327	WEATHERED BARN CT			

*A,B = UNIMPROVED; C = GRADED & DRAINED; D,E = SOIL, GRAVEL, STONE; F,G = LOW TYPE BITUMINOUS
H,I = HIGH TYPE BITUMINOUS; J = CONCRETE; K = BRICK; L = BLOCK

STATE HIGHWAY LOCATION REFERENCE

COUNTY: MONTGOMERY
DISTRICT: 3
DATE: 12/31/10

ROUTE NUMBER: MD 112 CONTINUED

INVENTORY DIRECTION: EAST

ROUTE NAME: SENECA RD

STATE SYSTEM	FUNCTIONAL CLASS	MEDIAN TYPE	ACCESS CONTROL	NHS	MILEPOINT	MILEPOINT DESCRIPTION	MARKED LANES	SURFACE WIDTH/TYPE*	AADT
STATE SECONDARY	R RUR MAJ COLL	NONE (UNDIV)	NONE	NOT NHS	01.713		2	24I	1,812
					02.120		2	22I	
					02.120 CO4635	SPRING MEADOWS DR			
					02.152		2	24I	
					02.231		2	22I	
					02.260		2	24I	
					02.260 CO6964	CERVANTES AVE			
					02.422		2	22I	
					02.450		2	24I	
					02.450 CO5094	MOCKINGBIRD DR			
					02.510	SPEED LIMIT 30 MPH			
					02.640		2	22I	
					02.655		2	24I	
					02.810 MD 28	DARNESTOWN RD			
					02.810	TRAFFIC SIGNAL			

ROUTE NUMBER: MD 115

INVENTORY DIRECTION: EAST

ROUTE NAME: MUNCASTER MILL RD

STATE SYSTEM	FUNCTIONAL CLASS	MEDIAN TYPE	ACCESS CONTROL	NHS	MILEPOINT	MILEPOINT DESCRIPTION	MARKED LANES	SURFACE WIDTH/TYPE*	AADT
STATE SECONDARY	R URB MINOR ART	CURBED	NONE	NOT NHS	00.000		4	48I	19,651
					00.000 CO4140	SNOUFFERS SCHOOL RD (BACK)			
					00.000 MD124	WOODFIELD RD			
					00.000	TRAFFIC SIGNAL			
					00.020	SPUR TO MD 124			
					00.020	SPUR FR MD 124			
					00.040		3	36I	
					00.100	SPEED LIMIT 35 MPH			
					00.110		2	24I	
					00.110 OP138	EMORY ST			
		NONE (UNDIV)			00.150				
					00.180 CO5773	IVY OAK DR			
					00.210		2	22I	
					00.280 OP139	CAMP ST			

*A,B = UNIMPROVED; C = GRADED & DRAINED; D,E = SOIL, GRAVEL, STONE; F,G = LOW TYPE BITUMINOUS
H,I = HIGH TYPE BITUMINOUS; J = CONCRETE; K = BRICK; L = BLOCK

STATE HIGHWAY ADMINISTRATION OF MARYLAND
HIGHWAY INFORMATION SERVICES DIVISION
DATA SUPPORT GROUP

STATE HIGHWAY LOCATION REFERENCE

COUNTY: MONTGOMERY
DISTRICT: 3
DATE: 12/31/10

ROUTE NUMBER: MD 115 CONTINUED

INVENTORY DIRECTION: EAST

ROUTE NAME: MUNCASTER MILL RD

STATE SYSTEM	FUNCTIONAL CLASS	MEDIAN TYPE	ACCESS CONTROL	NHS	MILEPOINT	MILEPOINT DESCRIPTION	MARKED LANES	SURFACE WIDTH/TYPER*	AADT
STATE SECONDARY	R URB MINOR ART	NONE (UNDIV)	NONE	NOT NHS	00.425	NO NAME	2	22I	19,651
		CENTER TLA (UNDIV)			00.490 CO3722	LAYTONIA DR			
					00.545		2	24I	
		PAINTED			00.580	SNOW CREEK DR			
		NONE (UNDIV)			00.651		2	22I	
					00.714				
					00.800 CO3369	MILLER FALL RD			
					00.860		2	28I	
		CURBED			00.900		4	48I	
					01.020				19,671
					01.020 CO212	SHADY GROVE RD			
					01.020 CO3283	AIRPARK RD			
					01.020	TRAFFIC SIGNAL			
					01.020	CROSSOVER			
					01.057	GAITHERSBURG-WASH. GROVE F.D.			
					01.057	CROSSOVER			
					01.057	TRAFFIC SIGNAL			
		PAINTED			01.110				
		NONE (UNDIV)			01.130				
					01.153	PHELPS HILL LA			
					01.160 CO4198	MILLCREST DR			
					01.220		3	36I	
					01.310 CO 62	MUNCASTER RD			
					01.310 CO1936	REDLAND RD			
					01.310	TRAFFIC SIGNAL			
		CENTER TLA (UNDIV)			01.387				
					01.410	SABRINA TERR			
					01.420		2	32I	
					01.470		2	24I	
					01.470 CO3287	LISA DR			
					01.530	SPEED LIMIT 40 MPH			
		NONE (UNDIV)			01.610				
					01.617	REDLAND BAPTIST CHURCH			
		CENTER TLA (UNDIV)			01.640				
					01.640 CO6220	JACOBS CT			

*A,B = UNIMPROVED; C = GRADED & DRAINED; D,E = SOIL, GRAVEL, STONE; F,G = LOW TYPE BITUMINOUS
H,I = HIGH TYPE BITUMINOUS; J = CONCRETE; K = BRICK; L = BLOCK

STATE HIGHWAY ADMINISTRATION OF MARYLAND
HIGHWAY INFORMATION SERVICES DIVISION
DATA SUPPORT GROUP

STATE HIGHWAY LOCATION REFERENCE

COUNTY: MONTGOMERY
DISTRICT: 3
DATE: 12/31/10

ROUTE NUMBER: MD 115 CONTINUED

INVENTORY DIRECTION: EAST

ROUTE NAME: MUNCASTER MILL RD

STATE SYSTEM	FUNCTIONAL CLASS	MEDIAN TYPE	ACCESS CONTROL	NHS	MILEPOINT	MILEPOINT DESCRIPTION	MARKED LANES	SURFACE WIDTH/TYPE*	AADT
STATE SECONDARY	R URB MINOR ART	NONE (UNDIV)	NONE	NOT NHS	01.730		2	24I	19,671
		PAINTED			01.760	CO2812 APPLEWOOD LA			
		NONE (UNDIV)			01.770				
					01.810		2	22I	
					01.810	CO4209 HEATHERFORD CT			
					01.950	SPUR TO OLDE MILL RUN			
					01.970	CO4207 OLDE MILL RUN			
					01.980	SPUR FR OLDE MILL RUN			
					02.040	OP145 NO NAME			
					02.070		2	24I	
					02.310	STRUC #15015 ROCK CREEK			
					02.493	SMALL STRUC #15015R0			
		PAINTED			02.680		2	22I	
					02.730		2	24I	
					02.730	CO135 BOWIE MILL RD			
					02.730	TRAFFIC SIGNAL			
		NONE (UNDIV)			02.840				
					02.840	CO138 NEEDWOOD RD			
					02.840	TRAFFIC SIGNAL			
		CENTER TLA (UNDIV)			02.890				
					03.024	MAGRUDER HIGH SCHOOL			
		NONE (UNDIV)			03.100				
					03.277	EMER ACCESS FR MD 115 TO MD 200 WB			
					03.335		2	24J	
					03.335	BEGIN BRIDGE			
					03.360	MD200 INTERCOUNTY CONNECTOR			
					03.360	STRUC #M-V05900			
					03.390		2	24I	
					03.390	END BRIDGE			
					03.448	EMER ACCESS FR MD 115 TO MD 200 EB			
					03.530	CO6501 AVERY PARK DR			
		PAINTED			03.610				
		NONE (UNDIV)			03.680		2	30I	
					03.680	CO139 AVERY RD			
					03.680	TRAFFIC SIGNAL			

*A,B = UNIMPROVED; C = GRADED & DRAINED; D,E = SOIL, GRAVEL, STONE; F,G = LOW TYPE BITUMINOUS
H,I = HIGH TYPE BITUMINOUS; J = CONCRETE; K = BRICK; L = BLOCK

STATE HIGHWAY LOCATION REFERENCE

COUNTY: MONTGOMERY
DISTRICT: 3
DATE: 12/31/10

ROUTE NUMBER: MD 115 CONTINUED

INVENTORY DIRECTION: EAST

ROUTE NAME: MUNCASTER MILL RD

STATE SYSTEM	FUNCTIONAL CLASS	MEDIAN TYPE	ACCESS CONTROL	NHS	MILEPOINT	MILEPOINT DESCRIPTION	MARKED LANES	SURFACE WIDTH/TYPE*	AADT
STATE SECONDARY	R URB MINOR ART	NONE (UNDIV)	NONE	NOT NHS	03.700		2	24I	19,671
		PAINTED			03.810				
		NONE (UNDIV)			03.905				
					03.960		2	22I	
		PAINTED			04.060		2	20I	
		NONE (UNDIV)			04.195		2	22I	
		PAINTED			04.220		2	20I	
					04.220	CO2866 GRIST MILL DR			
		NONE (UNDIV)			04.310		2	22I	
					04.350	GV 51 MEADOWSIDE LA			
					04.510		2	24I	
					04.510	STRUC #15016 NORTH BRANCH			
		PAINTED			04.557		2	22I	
		NONE (UNDIV)			04.601		2	24I	
					04.660				15,961
					04.660	CO137 EMORY LA			
					04.660	DIRECTIONAL CROSSOVER			
					04.770	CO5782 SWEETBIRCH DR			
		CENTER TLA (UNDIV)			04.815				
					04.930	CO6502 SYCAMORE GROVE CT			
		NONE (UNDIV)			05.040				
					05.040	CO2272 SYCAMORE LA			
					05.300	LORDS KOREAN BAPTIST CHURCH			
					05.320	CHINESE BIBLE CHURCH OF MARYLAND			
					05.375	DRAINAGE STRUC #15342X0			
					05.432	SEGEROH PRESBYTERIAN CHURCH			
					05.490	CO5460 WINDSOR MANOR LA			
					05.510	OP155 NO NAME			
					05.550		2	26I	
					05.570	OP135 NO NAME			
					05.580		2	24I	
					05.685		2	26I	
		PAINTED			05.700		2	24I	
		CURBED			05.726				
					05.780	SPUR TO MD 28			

*A,B = UNIMPROVED; C = GRADED & DRAINED; D,E = SOIL, GRAVEL, STONE; F,G = LOW TYPE BITUMINOUS
H,I = HIGH TYPE BITUMINOUS; J = CONCRETE; K = BRICK; L = BLOCK

STATE HIGHWAY LOCATION REFERENCE

COUNTY: MONTGOMERY
DISTRICT: 3
DATE: 12/31/10

ROUTE NUMBER: MD 115 CONTINUED

INVENTORY DIRECTION: EAST

ROUTE NAME: MUNCASTER MILL RD

STATE SYSTEM	FUNCTIONAL CLASS	MEDIAN TYPE	ACCESS CONTROL	NHS	MILEPOINT	MILEPOINT DESCRIPTION	MARKED LANES	SURFACE WIDTH/TYPE*	AADT
STATE SECONDARY	R URB LOCAL	CURBED	NONE	NOT NHS	05.800		2	24I	15,961
					05.800 MD 28	NORBECK RD			
					05.800	TRAFFIC SIGNAL			
					05.830 MD655	OLD MD 28			

ROUTE NUMBER: MD 117

INVENTORY DIRECTION: EAST

ROUTE NAME: BUCKLODGE RD

STATE SYSTEM	FUNCTIONAL CLASS	MEDIAN TYPE	ACCESS CONTROL	NHS	MILEPOINT	MILEPOINT DESCRIPTION	MARKED LANES	SURFACE WIDTH/TYPE*	AADT
STATE SECONDARY	R RUR LOCAL	NONE (UNDIV)	NONE	NOT NHS	00.000		2	20I	5,623
					00.000 MD 28	DARNESTOWN RD			
					00.000	STOP SIGN			
					00.050	SPEED LIMIT 40 MPH			
					01.165	DRAINAGE STRUC #15170X0			
					01.441	DRAINAGE STRUC #15171X0			
					01.550 CO246	MOORE RD			
					02.613	DRAINAGE STRUC #15168X0			
					02.680 CO245	WHITES STORE RD			
					03.120		2	24I	
					03.120	STRUC #15018 BUCKLODGE BRANCH			
					03.200		2	20I	
					03.204	DRAINAGE STRUC #15174X0			
					03.304	DRAINAGE STRUC #15175X0			
					03.350 CO258	OLD BUCKLODGE LA			
					03.590	R/R #CSX 140 517 L			
					03.650 CO7404	BUCK RIDGE CT			
					04.111	SPUR FR BARNESVILLE RD			
	RUR MAJ COLL				04.130				
NAME: BARNESVILLE RD					04.130 CO237	BARNESVILLE RD			
					04.140 CO236	SLIDELL RD			
					04.533	DRAINAGE STRUC #15176X0			
					04.550		2	22I	
					04.770 CO234	GANLEY RD			
					04.940	SPEED LIMIT 30 MPH			

*A,B = UNIMPROVED; C = GRADED & DRAINED; D,E = SOIL, GRAVEL, STONE; F,G = LOW TYPE BITUMINOUS
H,I = HIGH TYPE BITUMINOUS; J = CONCRETE; K = BRICK; L = BLOCK

STATE HIGHWAY LOCATION REFERENCE

COUNTY: MONTGOMERY
DISTRICT: 3
DATE: 12/31/10

ROUTE NUMBER: MD 117 CONTINUED

INVENTORY DIRECTION: EAST

ROUTE NAME: BARNESVILLE RD

STATE SYSTEM	FUNCTIONAL CLASS	MEDIAN TYPE	ACCESS CONTROL	NHS	MILEPOINT	MILEPOINT DESCRIPTION	MARKED LANES	SURFACE WIDTH/TYPER*	AADT
STATE SECONDARY	R RUR MAJ COLL	NONE (UNDIV)	NONE	NOT NHS	04.997	DRAINAGE STRUC #15177X0	2	22I	5,623
					05.170		2	24I	
					05.196		2	29I	
					05.196	SPUR FR MD 117 TO MD 117			
					05.230		2	24I	7,103
NAME: CLARKSBURG RD					05.230 MD121	CLARKSBURG RD			
					05.230	STOP SIGN			
					05.240	SPUR FR MD 117 TO MD 117			
					05.250		2	28I	
					05.260	R/R #CSX 140 516 E			
					05.280		2	24I	
NAME: CLOPPER RD					05.280 CO222	CLOPPER RD			
					05.280	STOP SIGN			
					05.400	SPEED LIMIT 40 MPH			
					06.250	BEGIN BRIDGE			
	URB MINOR ART				06.260				
					06.260	STRUC #15095 LITTLE SENECA CREEK			
					06.270	END BRIDGE			
					06.345	DRAINAGE STRUC #15178X0			
		PAINTED			06.419				
		NONE (UNDIV)			06.471				
					06.530 CO6452	STEEPLE RD			
					06.530 CO7452	FESTIVAL WAY			
					06.670 CO6322	ETERNITY RD			
					06.670 CO6603	RICHTER FARM RD			
		PAINTED			06.754				
		NONE (UNDIV)			06.926				
		PAINTED			06.990				
					06.990 CO5292	HOPKINS RD			
					06.990	TRAFFIC SIGNAL			
		NONE (UNDIV)			07.074				
					07.171	MESSIAH LUTHERAN CHURCH			
					07.230		3	36I	
					07.300 CO5291	KINGSVIEW RD			
					07.300	TRAFFIC SIGNAL			

*A,B = UNIMPROVED; C = GRADED & DRAINED; D,E = SOIL,GRAVEL,STONE; F,G = LOW TYPE BITUMINOUS
H,I = HIGH TYPE BITUMINOUS; J = CONCRETE; K = BRICK; L = BLOCK

STATE HIGHWAY LOCATION REFERENCE

COUNTY: MONTGOMERY
DISTRICT: 3
DATE: 12/31/10

ROUTE NUMBER: MD 117 CONTINUED

INVENTORY DIRECTION: EAST

ROUTE NAME: CLOPPER RD

STATE SYSTEM	FUNCTIONAL CLASS	MEDIAN TYPE	ACCESS CONTROL	NHS	MILEPOINT	MILEPOINT DESCRIPTION	MARKED LANES	SURFACE WIDTH/TYPER*	AADT
STATE SECONDARY	R URB MINOR ART	NONE (UNDIV) CURBED	NONE	NOT NHS	07.330	SPEED LIMIT 30 MPH	3	36I	7,103
					07.340				
					07.460		4	48I	
					07.460 CO261	SCHAEFFER RD			
					07.460	CROSSOVER			
					07.542	SPUR FR MD 118			
	URB OPA				07.570				20,600
					07.570 MD118	GERMANTOWN RD			
					07.570	TRAFFIC SIGNAL			
					07.592	SPUR TO MD 118			
					07.592	SPUR FR MD 118			
					07.660		6	72I	
					07.660 CO7010	LIBERTY MILL RD			
					07.700		5	60I	
					07.750		5	72I	
					07.765		5	60I	
					07.810 OP5936	VILLAGE FOUNTAIN DR			
					07.810 CO7155	KINGSVIEW VILLAGE AVE			
					07.810	TRAFFIC SIGNAL			
					07.810	CROSSOVER			
					07.856		3	36I	
					07.929	LITTLE STAR DR (PROP)			
	URB MINOR ART	NONE (UNDIV)			08.060				
					08.060 MD119	GREAT SENECA HWY			
					08.060	TRAFFIC SIGNAL			
		PAINTED			08.101				
		NONE (UNDIV)			08.160				
					08.160 OP5365	BAY BERRY DR			
		PAINTED			08.190				
		NONE (UNDIV)			08.202				
					08.230		2	24I	
					08.230	TIMKO LA			
					08.230	RUSHING WATER WAY			
		PAINTED			08.244				
		NONE (UNDIV)			08.286				

*A,B = UNIMPROVED; C = GRADED & DRAINED; D,E = SOIL, GRAVEL, STONE; F,G = LOW TYPE BITUMINOUS
H,I = HIGH TYPE BITUMINOUS; J = CONCRETE; K = BRICK; L = BLOCK

STATE HIGHWAY LOCATION REFERENCE

COUNTY: MONTGOMERY
DISTRICT: 3
DATE: 12/31/10

ROUTE NUMBER: MD 117 CONTINUED

INVENTORY DIRECTION: EAST

ROUTE NAME: CLOPPER RD

STATE SYSTEM	FUNCTIONAL CLASS	MEDIAN TYPE	ACCESS CONTROL	NHS	MILEPOINT	MILEPOINT DESCRIPTION	MARKED LANES	SURFACE WIDTH/TYPER*	AADT
STATE SECONDARY	R URB MINOR ART	NONE (UNDIV)	NONE	NOT NHS	08.310 CO3754	METZ DR	2	24I	20,600
		PAINTED			08.420 CO5569	MATENEY RD			
		NONE (UNDIV)			08.470				
					08.507		3	36I	
					08.550 CO4763	MATENEY RD			
					08.550	TRAFFIC SIGNAL			
					08.640 CO3063	CINNAMON DR			
					08.650	SPEED LIMIT 45 MPH			
					08.700		2	24I	
					08.780		2	22I	
					08.780	STRUC #15094 GUNNERS BRANCH			
					08.840 OP122	ALLSPICE RD			
					09.220 CO5502	WARING STATION RD			
					09.220	TRAFFIC SIGNAL			
					09.360	DRAINAGE STRUC #15181X0			
					09.380	BEGIN BRIDGE			
					09.390	STRUC #15093 GREAT SENECA CREEK			
					09.400	END BRIDGE			
					09.730 SR 45	ENT TO SENECA STATE PARK			
					09.800	GAME PRESERVE RD			
					09.830 CO221	GAME PRESERVE RD			
					09.950	SPEED LIMIT 35 MPH			
		PAINTED			10.015		2	24I	
		NONE (UNDIV)			10.052				
					10.070 CO3284	STONERIDGE DR			
					10.070 OP5525	STONERIDGE DR			
		PAINTED			10.090				
					10.100		3	36I	
		NONE (UNDIV)			10.140				
					10.140 CO2596	PARKRIDGE DR			
					10.194		4	48I	
					10.230 CO223	LONGDRAFT RD			
					10.230 MU195	LONGDRAFT RD			
					10.230	IN CORP LMTS GAITHERSBURG			
					10.230	TRAFFIC SIGNAL			

U

*A,B = UNIMPROVED; C = GRADED & DRAINED; D,E = SOIL, GRAVEL, STONE; F,G = LOW TYPE BITUMINOUS
H,I = HIGH TYPE BITUMINOUS; J = CONCRETE; K = BRICK; L = BLOCK

STATE HIGHWAY LOCATION REFERENCE

COUNTY: MONTGOMERY
DISTRICT: 3
DATE: 12/31/10

ROUTE NUMBER: MD 117 CONTINUED

INVENTORY DIRECTION: EAST

ROUTE NAME: CLOPPER RD

STATE SYSTEM	FUNCTIONAL CLASS	MEDIAN TYPE	ACCESS CONTROL	NHS	MILEPOINT	MILEPOINT DESCRIPTION	MARKED LANES	SURFACE WIDTH/TYPE*	AADT
STATE SECONDARY	U URB MINOR ART	PAINTED	NONE	NOT NHS	10.270		4	48I	20,600
					10.280	SULLNICK WAY			
					10.400	SPUR TO ORCHARD HILLS DR			
		NONE (UNDIV)			10.410				
					10.410 MU275	ORCHARD HILLS DR			
					10.440	SPUR FR ORCHARD HILLS DR			
					10.500 MU296	PHEASANT RUN DR			
					10.500 MU519	W WATKINS MILL RD			
					10.500	TRAFFIC SIGNAL			
		PAINTED			10.580				
		NONE (UNDIV)			10.630				
					10.790 MU215	METROPOLITAN GROVE RD			
					10.790 MU538	TWELVE OAKS DR			
					10.790	TRAFFIC SIGNAL			
					11.070	DRAINAGE STRUC #15182X0			
		CURBED			11.080		5	60I	
					11.080 MU 88	FIRSTFIELD RD			
					11.080	TRAFFIC SIGNAL			
		PAINTED			11.150				
					11.160	DIRECTIONAL CROSSOVER			
		CURBED			11.190				
					11.240	SPUR FR MD 124			
					11.260				43,583
NAME: W DIAMOND AVE					11.260 MD124	QUINCE ORCHARD RD			
					11.260	TRAFFIC SIGNAL			
					11.280	SPUR FR MD 124			
					11.280	SPUR TO MD 124			
		NONE (UNDIV)			11.450		4	48I	
					11.450 MU 23	BUREAU DR			
					11.450	TRAFFIC SIGNAL			
					11.450	ENT TO NATIONAL INSTITUTE OF STANDARDS CROSSOVER			
		PAINTED			11.560		3	36I	
					11.585 RP270- 6	RAMP 6 FR MD 117 EB TO IS 270 SB			

*A,B = UNIMPROVED; C = GRADED & DRAINED; D,E = SOIL, GRAVEL, STONE; F,G = LOW TYPE BITUMINOUS
H,I = HIGH TYPE BITUMINOUS; J = CONCRETE; K = BRICK; L = BLOCK

STATE HIGHWAY ADMINISTRATION OF MARYLAND
HIGHWAY INFORMATION SERVICES DIVISION
DATA SUPPORT GROUP

STATE HIGHWAY LOCATION REFERENCE

COUNTY: MONTGOMERY
DISTRICT: 3
DATE: 12/31/10

ROUTE NUMBER: MD 117 CONTINUED

INVENTORY DIRECTION: EAST

ROUTE NAME: W DIAMOND AVE

STATE SYSTEM	FUNCTIONAL CLASS	MEDIAN TYPE	ACCESS CONTROL	NHS	MILEPOINT	MILEPOINT DESCRIPTION	MARKED LANES	SURFACE WIDTH/TYPE*	AADT
STATE SECONDARY	U URB MINOR ART	NONE (UNDIV)	NONE	NOT NHS	11.650		3	36I	43,583
					11.650 RP270- 7	RAMP 7 FR MD 117 WB TO RAMP 6 (TO IS270)			
					11.750 IS270	EISENHOWER MEMORIAL HWY			
					11.750	STRUC #15045			
					11.750	EXIT #10			
					11.810		4	48I	
		CURBED			11.848				
					11.848 RP270- 1	RAMP 1 FR IS 270 NB TO MD 117 WB			
					11.848	TRAFFIC SIGNAL			
		NONE (UNDIV)			11.870				
		CURBED			11.910				
					11.910 MU294	PERRY PKWY			
					11.910	TRAFFIC SIGNAL			
					11.940 CO2776	DAVIS AVE			
					11.940	CROSSOVER			
					11.960		4	40I	
		CENTER TLA (UNDIV)			12.000		4	48I	
					12.010 CO2775	BRYAN AVE			
		CURBED			12.070				
					12.090	CROSSOVER			
					12.090	KING JAMES WAY			
					12.150 MU 90	FLORAL DR			
					12.150	SPUR TO MUDDY BRANCH RD			
					12.170				10,243
					12.170 MU 40	CHESTNUT ST			
					12.170 CO 81	MUDDY BRANCH RD			
					12.170	TRAFFIC SIGNAL			
					12.170	CROSSOVER			
		NONE (UNDIV)			12.210		3	36I	
					12.260		2	24I	
					12.330	SPUR TO WATER ST			
					12.340 MU210	MEEM AVE			
					12.340 MU420	WATER ST			
					12.380		2	36I	

*A,B = UNIMPROVED; C = GRADED & DRAINED; D,E = SOIL, GRAVEL, STONE; F,G = LOW TYPE BITUMINOUS
H,I = HIGH TYPE BITUMINOUS; J = CONCRETE; K = BRICK; L = BLOCK

STATE HIGHWAY LOCATION REFERENCE

COUNTY: MONTGOMERY
DISTRICT: 3
DATE: 12/31/10

ROUTE NUMBER: MD 117 CONTINUED

INVENTORY DIRECTION: EAST

ROUTE NAME: W DIAMOND AVE

STATE SYSTEM	FUNCTIONAL CLASS	MEDIAN TYPE	ACCESS CONTROL	NHS	MILEPOINT	MILEPOINT DESCRIPTION	MARKED LANES	SURFACE WIDTH/TYPE*	AADT
STATE SECONDARY	U URB MINOR ART	NONE (UNDIV)	NONE	NOT NHS	12.400		2	24I	10,243
					12.400 MD117A	NO NAME			
					12.520 MD355	FREDERICK RD			
					12.520	STRUC #15056			
					12.582	SPEED LIMIT 25 MPH			
MUNICIPAL					12.600				
					12.600	BEGIN MUNICIPAL MAINTENANCE			
					12.600	END STATE MAINTENANCE			
					12.708 MU643	OLDE TOWNE AVE (AHEAD)			
					12.708 MU644	FULKS CORNER AVE			

ROUTE NUMBER: MD 117A

INVENTORY DIRECTION: EAST

ROUTE NAME: NO NAME

STATE SYSTEM	FUNCTIONAL CLASS	MEDIAN TYPE	ACCESS CONTROL	NHS	MILEPOINT	MILEPOINT DESCRIPTION	MARKED LANES	SURFACE WIDTH/TYPE*	AADT
STATE SECONDARY	U URB LOCAL	CURBED	NONE	NOT NHS	00.000		2	52I	1,699
		NONE (UNDIV)			00.000 MD355	S FREDERICK RD			
					00.020		2	36I	
					00.050		2	24I	
					00.050	SPEED LIMIT 25 MPH			
					00.190		2	36I	
					00.211		2	24I	
					00.270 MD117	W DIAMOND AVE			
					00.270	STOP SIGN			

ROUTE NUMBER: MD 118

INVENTORY DIRECTION: NORTH

ROUTE NAME: GERMANTOWN RD

STATE SYSTEM	FUNCTIONAL CLASS	MEDIAN TYPE	ACCESS CONTROL	NHS	MILEPOINT	MILEPOINT DESCRIPTION	MARKED LANES	SURFACE WIDTH/TYPE*	AADT
STATE SECONDARY	R URB MINOR ART	CURBED	NONE	NOT NHS	00.000		2	30I	6,162
					00.000 CO4635	SPRING MEADOWS DR (BACK)			
					00.000 MD 28	DARNESTOWN RD			
					00.000	TRAFFIC SIGNAL			

*A,B = UNIMPROVED; C = GRADED & DRAINED; D,E = SOIL, GRAVEL, STONE; F,G = LOW TYPE BITUMINOUS
H,I = HIGH TYPE BITUMINOUS; J = CONCRETE; K = BRICK; L = BLOCK

STATE HIGHWAY LOCATION REFERENCE

COUNTY: MONTGOMERY
DISTRICT: 3
DATE: 12/31/10

ROUTE NUMBER: MD 118 CONTINUED

INVENTORY DIRECTION: NORTH

ROUTE NAME: GERMANTOWN RD

STATE SYSTEM	FUNCTIONAL CLASS	MEDIAN TYPE	ACCESS CONTROL	NHS	MILEPOINT	MILEPOINT DESCRIPTION	MARKED LANES	SURFACE WIDTH/TYPE*	AADT
STATE SECONDARY	R URB MINOR ART	CURBED	NONE	NOT NHS	00.013	SPUR TO MD 28	2	30I	6,162
		NONE (UNDIV)			00.013	SPUR FR MD 28			
					00.030		2	48I	
					00.054		2	24I	
					00.070	SPEED LIMIT 30 MPH			
					00.250 CO4699	PIONEER HILLS DR			
					00.490 CO3595	BROOKMEAD DR			
					00.680 CO4786	CITIZENS LA			
					00.739	SPEED LIMIT 40 MPH			
					01.163	DRAINAGE STRUC #15070X0			
					01.290	BEGIN BRIDGE			
					01.300	STRUC #15020 GREAT SENECA CREEK			
					01.310	END BRIDGE			
					01.975	DRAINAGE STRUC #15069X0			
					02.049	TOWER			
					02.350				7,052
					02.350 CO263	BLACK ROCK RD			
					02.409	DRAINAGE STRUC #15021X0			
		PAINTED			02.710				
		NONE (UNDIV)			02.753				
		PAINTED			02.801				
					02.801	SOUTH GERMANTOWN RECREATIONAL PARK			
					02.801	GERMANTOWN PARK DR			
		NONE (UNDIV)			02.880				
					02.880 CO225	RIFLE FORD RD			
					03.140 CO5431	CHARITY LA			
		PAINTED			03.260				
		NONE (UNDIV)			03.300				
					03.350 CO6603	RICHTER FARM RD			
					03.350	TRAFFIC SIGNAL			
		PAINTED			03.410				
		NONE (UNDIV)			03.436				
					03.570 CO7357	CROWNSGATE WAY			
					03.646		3	36I	

*A,B = UNIMPROVED; C = GRADED & DRAINED; D,E = SOIL, GRAVEL, STONE; F,G = LOW TYPE BITUMINOUS
H,I = HIGH TYPE BITUMINOUS; J = CONCRETE; K = BRICK; L = BLOCK

STATE HIGHWAY LOCATION REFERENCE

COUNTY: MONTGOMERY
DISTRICT: 3
DATE: 12/31/10

ROUTE NUMBER: MD 118 CONTINUED

INVENTORY DIRECTION: NORTH

ROUTE NAME: GERMANTOWN RD

STATE SYSTEM	FUNCTIONAL CLASS	MEDIAN TYPE	ACCESS CONTROL	NHS	MILEPOINT	MILEPOINT DESCRIPTION	MARKED LANES	SURFACE WIDTH/TYPE*	AADT
STATE SECONDARY	R URB MINOR ART	NONE (UNDIV)	NONE	NOT NHS	03.678		2	24I	7,052
		PAINTED			03.760		3	36I	
		CURBED			03.800				
					03.800	CO7156 LEAMAN FARM RD			
					03.800	CROSSOVER			
					03.870		6	72I	
					03.900	CROSSOVER			
					03.920		5	60I	
					03.920	MONT CO. FIRE & RESCUE STATION			
					03.920	SPUR FR MONT CO. FIRE & RESCUE			
					03.940		5	56I	
					03.940	SPUR TO MONT CO. FIRE & RESCUE			
					03.980	SPUR TO MD 117			
	URB OPA				04.000		5	60I	25,602
					04.000	MD117 CLOPPER RD			
					04.000	TRAFFIC SIGNAL			
					04.020	SPUR FR MD 117			
					04.020	SPUR TO MD 117			
					04.290		6	72I	
					04.290	SPEED LIMIT 50 MPH			
					04.340	CO9013 FATHER HURLEY BLVD EXT			
					04.680	OP5984 DAWSON FARM RD			
					04.680	CO7031 DAWSON FARM RD			
					04.680	TRAFFIC SIGNAL			
					04.680	CROSSOVER			
					04.840	CROSSOVER			
					04.970	BEGIN BRIDGE			
					04.980	R/R #CSX 140 515 X			
					04.980	STRUC #15179			
					05.000	END BRIDGE			
					05.070	CO7244 BOWMAN MILL RD			
					05.070	CROSSOVER			
				NHS	05.220				
					05.220	CO5500 WISTERIA DR			
					05.220	TRAFFIC SIGNAL			

*A,B = UNIMPROVED; C = GRADED & DRAINED; D,E = SOIL,GRAVEL,STONE; F,G = LOW TYPE BITUMINOUS
H,I = HIGH TYPE BITUMINOUS; J = CONCRETE; K = BRICK; L = BLOCK

STATE HIGHWAY LOCATION REFERENCE

COUNTY: MONTGOMERY
DISTRICT: 3
DATE: 12/31/10

ROUTE NUMBER: MD 118 CONTINUED

INVENTORY DIRECTION: NORTH

ROUTE NAME: GERMANTOWN RD

STATE SYSTEM	FUNCTIONAL CLASS	MEDIAN TYPE	ACCESS CONTROL	NHS	MILEPOINT	MILEPOINT DESCRIPTION	MARKED LANES	SURFACE WIDTH/TYPER*	AADT
STATE SECONDARY	R URB OPA	CURBED	NONE	NHS	05.280	SPEED LIMIT 40 MPH	6	72I	25,602
					05.420				42,972
					05.420 CO141	MIDDLEBROOK RD			
					05.420	TRAFFIC SIGNAL			
					05.420	CROSSOVER			
					05.500	SPEED LIMIT 50 MPH			
					05.560	DIRECTIONAL CROSSOVER			
					05.655 CO7465	PINNACLE DR			
					05.730 OP5228	CRYSTAL ROCK DR			
					05.730 CO5430	CRYSTAL ROCK DR			
					05.730	TRAFFIC SIGNAL			
					05.730	CROSSOVER			
					05.870		5	60I	
					05.870 CO7063	AIRCRAFT DR			
					05.870	TRAFFIC SIGNAL			
					05.870	CROSSOVER			
					05.870	ENT TO US DEPT OF ENERGY			
					05.880	SPUR FR US DEPT OF ENERGY			
					05.920		4	48I	
					05.970 RP270- 8	RAMP 8 FR IS 270 SB TO MD 118 WB			
					05.990 RP270- 6	RAMP 6 FR MD 118 EB TO IS 270 SB			
					06.050 RP270- 5	RAMP 5 FR RAMP 8 (FR IS270) TO MD 118 EB			
					06.050	TRAFFIC SIGNAL			
					06.050	CROSSOVER			
					06.150 RP270- 7	RAMP 7 FR MD 118 WB TO IS 270 SB			
					06.170		4	48J	
					06.170	BEGIN BRIDGE			
				NOT NHS	06.200				28,822
					06.200 IS270	EISENHOWER MEMORIAL HWY			
					06.200	STRUC #15041			
					06.200	EXIT #15			
					06.230	END BRIDGE			
					06.240		4	48I	
					06.290 RP270- 1	RAMP 1 FR IS 270 NB TO MD 118 WB			

*A,B = UNIMPROVED; C = GRADED & DRAINED; D,E = SOIL, GRAVEL, STONE; F,G = LOW TYPE BITUMINOUS
H,I = HIGH TYPE BITUMINOUS; J = CONCRETE; K = BRICK; L = BLOCK

STATE HIGHWAY LOCATION REFERENCE

COUNTY: MONTGOMERY
DISTRICT: 3
DATE: 12/31/10

ROUTE NUMBER: MD 118 CONTINUED

INVENTORY DIRECTION: NORTH

ROUTE NAME: GERMANTOWN RD

STATE SYSTEM	FUNCTIONAL CLASS	MEDIAN TYPE	ACCESS CONTROL	NHS	MILEPOINT	MILEPOINT DESCRIPTION	MARKED LANES	SURFACE WIDTH/TYPE*	AADT
STATE SECONDARY	R URB OPA	CURBED	NONE	NOT NHS	06.290 RP270- 9	RAMP 9 FR RAMP 4 (FR IS270) TO MD 118 EB	4	48I	28,822
					06.370 RP270- 3	RAMP 3 FR MD 118 EB TO RAMP 2 (TO IS270)			
					06.370	TRAFFIC SIGNAL			
					06.370	CROSSOVER			
					06.400 RP270- 2	RAMP 2 FR MD 118 WB TO IS 270 NB			
					06.460		5	60I	
					06.460 RP270- 4	RAMP 4 FR IS 270 NB TO MD 118 EB			
					06.480		5	48I	
					06.520		6	72I	
					06.520 CO7686	SENECA MEADOWS PKWY			
					06.520	TRAFFIC SIGNAL			
					06.520 CO4603	GOLDENROD LA			
					06.780		5	60I	
					06.780 OP5029	OBSERVATION DR			
					06.780	TRAFFIC SIGNAL			
					06.780	NO NAME			
					06.780	CROSSOVER			
					06.940		4	48I	
					06.940 CO7602	MILLENNIUM CT			
					06.940	CROSSOVER			
					06.940 CO7648	CIDER BARRELL DR			
					07.080 MD355	FREDERICK RD			
					07.080 CO6377	GERMANTOWN RD (AHEAD)			
					07.080	TRAFFIC SIGNAL			

ROUTE NUMBER: MD 119

INVENTORY DIRECTION: NORTH

ROUTE NAME: GREAT SENECA HWY

STATE SYSTEM	FUNCTIONAL CLASS	MEDIAN TYPE	ACCESS CONTROL	NHS	MILEPOINT	MILEPOINT DESCRIPTION	MARKED LANES	SURFACE WIDTH/TYPE*	AADT
STATE SECONDARY	R URB OPA	UNPROTECTED	NONE	NOT NHS	00.000		4	50I	19,672
					00.000 CO4226	GREAT SENECA HWY (BACK)			
					00.000 MD 28	KEY WEST AVE			
					00.000	TRAFFIC SIGNAL			

*A,B = UNIMPROVED; C = GRADED & DRAINED; D,E = SOIL,GRAVEL,STONE; F,G = LOW TYPE BITUMINOUS
H,I = HIGH TYPE BITUMINOUS; J = CONCRETE; K= BRICK; L = BLOCK

STATE HIGHWAY ADMINISTRATION OF MARYLAND
HIGHWAY INFORMATION SERVICES DIVISION
DATA SUPPORT GROUP

STATE HIGHWAY LOCATION REFERENCE

COUNTY: MONTGOMERY
DISTRICT: 3
DATE: 12/31/10

ROUTE NUMBER: MD 119 CONTINUED
INVENTORY DIRECTION: NORTH
ROUTE NAME: GREAT SENECA HWY

STATE SYSTEM	FUNCTIONAL CLASS	MEDIAN TYPE	ACCESS CONTROL	NHS	MILEPOINT	MILEPOINT DESCRIPTION	MARKED LANES	SURFACE WIDTH/TYPE*	AADT
STATE SECONDARY	R URB OPA	UNPROTECTED	NONE	NOT NHS	00.020	SPUR FR MD 28	4	50I	19,672
					00.080	SPEED LIMIT 50 MPH			
					00.210 CO6614	DECOVERLY DR			
					00.210	CROSSOVER			
					00.290	SPUR TO SAM EIG HWY			
					00.480	STRUC #15178 SHADY BRANCH			
	U	CURBED			00.510				39,822
					00.510 CO6271	SAM EIG HWY			
					00.510	IN CORP LMTS GAITHERSBURG			
					00.510	TRAFFIC SIGNAL			
					00.510	CROSSOVER			
					00.600		5	60I	
					00.600	SPUR FR SAM EIG HWY			
					00.600	TRAFFIC SIGNAL			
					00.640	STRUC #15177 SHADY BRANCH			
					00.780	SPUR FR MUDDY BRANCH RD			
					00.800		6	72I	34,612
					00.800 CO 81	MUDDY BRANCH RD			
					00.800	TRAFFIC SIGNAL			
					00.830	SPUR FR MUDDY BRANCH RD			
		UNPROTECTED			00.901				
					00.940		4	55I	
					01.010		4	50I	
					01.320		4	52I	
					01.320	HIGH GABLES DR			
					01.320	CROSSOVER			
		CURBED			01.580				
					01.580	BEGIN BRIDGE			
					01.600	STRUC #15176 MUDDY BRANCH			
		UNPROTECTED			01.610				
					01.620	END BRIDGE			
					01.706		4	48I	
					01.706 MU605	LAKELANDS DR			
					01.706	TRAFFIC SIGNAL			
					01.706	CROSSOVER			

*A,B = UNIMPROVED; C = GRADED & DRAINED; D,E = SOIL,GRAVEL,STONE; F,G = LOW TYPE BITUMINOUS
H,I = HIGH TYPE BITUMINOUS; J = CONCRETE; K= BRICK; L = BLOCK

STATE HIGHWAY LOCATION REFERENCE

COUNTY: MONTGOMERY
DISTRICT: 3
DATE: 12/31/10

ROUTE NUMBER: MD 119 CONTINUED

INVENTORY DIRECTION: NORTH

ROUTE NAME: GREAT SENECA HWY

STATE SYSTEM	FUNCTIONAL CLASS	MEDIAN TYPE	ACCESS CONTROL	NHS	MILEPOINT	MILEPOINT DESCRIPTION	MARKED LANES	SURFACE WIDTH/TYPE*	AADT
STATE SECONDARY	U URB OPA	UNPROTECTED	NONE	NOT NHS	01.930	DRAINAGE STRUC #15339X0 SHADY BRANCH	4	48I	34,612
		CURBED			02.075	SPUR TO ORCHARD RIDGE DR			
					02.103				
					02.103	MU532 KENTLANDS BLVD			
					02.103	TRAFFIC SIGNAL			
					02.103	MU465 ORCHARD RIDGE DR			
		UNPROTECTED			02.206				
					02.550	SPUR TO MD 124			
					02.560	SPUR FR MD 124			
					02.570				20,862
					02.570	MD124 QUINCE ORCHARD RD			
					02.570	TRAFFIC SIGNAL			
					02.760	MU361 SIOUX LA			
					02.760	MU362 SIOUX LA			
					02.760	CROSSOVER			
					02.880	DRAINAGE STRUC #15338X0 SHADY BRANCH			
	R				03.070	OUT CORP LMTS GAITHERSBURG			
					03.070	CO223 LONGDRAFT RD			
					03.070	TRAFFIC SIGNAL			
					03.550	CO5944 HORN POINT DR			
					03.550	CROSSOVER			
					03.960	STRUC #15175 SENECA CR STATE PARK			
					03.960	DEER RIDGE RD			
					04.210	BEGIN BRIDGE			
					04.230	STRUC #15174 LONG DRAUGHT BRANCH			
					04.250	END BRIDGE			
					04.540	BEGIN BRIDGE			
					04.570	STRUC #15173 GREAT SENECA CREEK			
					04.590	END BRIDGE			
					04.871	CROSSOVER			
					04.899	SPUR TO TREATMENT PLANT			
					05.070	CO4763 MATENY RD			
					05.070	TRAFFIC SIGNAL			
					05.070	CROSSOVER			

*A,B = UNIMPROVED; C = GRADED & DRAINED; D,E = SOIL, GRAVEL, STONE; F,G = LOW TYPE BITUMINOUS
H,I = HIGH TYPE BITUMINOUS; J = CONCRETE; K = BRICK; L = BLOCK

STATE HIGHWAY LOCATION REFERENCE

COUNTY: MONTGOMERY
DISTRICT: 3
DATE: 12/31/10

ROUTE NUMBER: MD 119 CONTINUED

INVENTORY DIRECTION: NORTH

ROUTE NAME: GREAT SENECA HWY

STATE SYSTEM	FUNCTIONAL CLASS	MEDIAN TYPE	ACCESS CONTROL	NHS	MILEPOINT	MILEPOINT DESCRIPTION	MARKED LANES	SURFACE WIDTH/TYPE*	AADT
STATE SECONDARY	R URB OPA	CURBED	NONE	NOT NHS	05.140		4	48I	20,862
		UNPROTECTED			05.168	SPEED LIMIT 45 MPH			
					05.205				
					05.205	SPUR FR RICHTER FARM RD			
					05.240	TRAFFIC SIGNAL			
					05.240 CO6603	RICHTER FARM RD			
					05.240 CO6602	CLOPPERS MILL DR			
					05.240	CROSSOVER			
					05.610	COTTAGE GARDEN DR			
					05.610 CO7033	QUEENSTOWN LA			
					05.610	TRAFFIC SIGNAL			
					05.610	CROSSOVER			
					05.720	DRAINAGE STRUC #15336X0 TR OF GUNNERS BR			
					05.790 CO7156	LEAMAN FARM RD			
					05.790	CROSSOVER			
		CURBED			05.920				
					05.920 CO4800	DAIRYMAID DR			
					05.920	CROSSOVER			
		UNPROTECTED			06.040				16,362
					06.040 MD117	CLOPPER RD			
					06.040	TRAFFIC SIGNAL			
					06.110	SPEED LIMIT 50 MPH			
					06.200 OP5937	FOUNTAIN CLUB DR			
					06.200	AUTUMN MIST CIR			
					06.430 CO4763	MATENY RD			
					06.430	CROSSOVER			
					06.630 CO7031	DAWSON FARM RD			
					06.630	CLIMBING IVY DR			
					06.630	TRAFFIC SIGNAL			
					06.630	CROSSOVER			
					06.830	GROTTO LA			
		POSITIVE BARRIER			06.854				
					06.900	BEGIN BRIDGE			
					06.930	STRUC #15172 CSX R/R			

*A,B = UNIMPROVED; C = GRADED & DRAINED; D,E = SOIL, GRAVEL, STONE; F,G = LOW TYPE BITUMINOUS
H,I = HIGH TYPE BITUMINOUS; J = CONCRETE; K = BRICK; L = BLOCK

STATE HIGHWAY LOCATION REFERENCE

COUNTY: MONTGOMERY
DISTRICT: 3
DATE: 12/31/10

ROUTE NUMBER: MD 119 CONTINUED

INVENTORY DIRECTION: NORTH

ROUTE NAME: GREAT SENECA HWY

STATE SYSTEM	FUNCTIONAL CLASS	MEDIAN TYPE	ACCESS CONTROL	NHS	MILEPOINT	MILEPOINT DESCRIPTION	MARKED LANES	SURFACE WIDTH/TYPE*	AADT
STATE SECONDARY	R URB OPA	UNPROTECTED	NONE	NOT NHS	06.960		4	52I	16,362
					06.960	END BRIDGE			
					07.040 CO5567	GREY EAGLE CT			
					07.040	CROSSOVER			
					07.190 CO5500	WISTERIA DR			
					07.190	TRAFFIC SIGNAL			
					07.240		4	48I	
					07.330		3	36I	
					07.370		4	48I	
		POSITIVE BARRIER			07.402				
					07.441	SPUR FR MIDDLEBROOK RD			
					07.470 CO141	MIDDLEBROOK RD			
					07.470	TRAFFIC SIGNAL			

ROUTE NUMBER: MD 121

INVENTORY DIRECTION: NORTH

ROUTE NAME: CLARKSBURG RD

STATE SYSTEM	FUNCTIONAL CLASS	MEDIAN TYPE	ACCESS CONTROL	NHS	MILEPOINT	MILEPOINT DESCRIPTION	MARKED LANES	SURFACE WIDTH/TYPE*	AADT
STATE SECONDARY	R RUR MAJ COLL	NONE (UNDIV)	NONE	NOT NHS	00.000		2	24I	3,602
					00.000 MD117	CLARKSBURG RD			
					00.020	SPEED LIMIT 30 MPH			
					00.338	BEGIN BRIDGE			
					00.390	STRUC #15021 LITTLE SENECA LAKE			
					00.450	END BRIDGE			
					00.470	SPEED LIMIT 40 MPH			
					00.670 CO4143	RIDGEOAK DR			
					00.790		2	22I	
					00.920		2	24I	
					00.990 CO244	BLACK HILLS RD			
					00.990 CO4144	TOP RIDGE DR			
					01.100 CO5666	ASCOT SQUARE CT			
					01.440 CO5667	LITTLE SIERRA CT			
					01.560 CO5865	CHRISMAN HILL DR			
					02.260				3,232

*A,B = UNIMPROVED; C = GRADED & DRAINED; D,E = SOIL, GRAVEL, STONE; F,G = LOW TYPE BITUMINOUS
H,I = HIGH TYPE BITUMINOUS; J = CONCRETE; K = BRICK; L = BLOCK

STATE HIGHWAY LOCATION REFERENCE

COUNTY: MONTGOMERY
DISTRICT: 3
DATE: 12/31/10

ROUTE NUMBER: MD 121 CONTINUED

INVENTORY DIRECTION: NORTH

ROUTE NAME: CLARKSBURG RD

STATE SYSTEM	FUNCTIONAL CLASS	MEDIAN TYPE	ACCESS CONTROL	NHS	MILEPOINT	MILEPOINT DESCRIPTION	MARKED LANES	SURFACE WIDTH/TYPE*	AADT
STATE SECONDARY	R RUR MAJ COLL	NONE (UNDIV)	NONE	NOT NHS	02.260 CO231	WEST OLD BALTIMORE RD	2	24I	3,232
					03.600 CO7076	WHELAN LA			
					03.700 RP270- 8	RAMP 8 FR IS 270 SB TO MD 121 WB			
					03.745	SALT DOME			
					03.751 RP270- 5	RAMP 5 FR RAMP 8 (FR IS270) TO MD 121 EB			
					03.756		3	36I	
					03.756 RP270- 6	RAMP 6 FR MD 121 EB TO RAMP 7 (TO IS270)			
					03.780		2	24I	
					03.780 RP270- 7	RAMP 7 FR MD 121 WB TO IS 270 SB			
					03.810	BEGIN BRIDGE			
	URB MINOR ART				03.830				13,805
					03.830 IS270	EISENHOWER MEMORIAL HWY			
					03.830	STRUC #15038			
					03.830	EXIT #18			
					03.860	END BRIDGE			
		CURBED			03.880		4	48I	
					03.880 RP270- 3	RAMP 3 FR MD 121 EB TO IS 270 NB			
					03.910	CROSSOVER			
					03.910 RP270- 2	RAMP 2 FR MD 121 WB TO RAMP 3 (TO IS270)			
					03.920 RP270- 1	RAMP 1 FR RAMP 4 (FR IS270) TO MD 121 WB			
					03.920	CROSSOVER			
					03.960 RP270- 4	RAMP 4 FR IS 270 NB TO MD 121 EB			
					03.960 OP6159	STRINGTOWN RD (AHEAD)			

ROUTE NUMBER: MD 121A

INVENTORY DIRECTION: NORTH

ROUTE NAME: CLARKSBURG RD

STATE SYSTEM	FUNCTIONAL CLASS	MEDIAN TYPE	ACCESS CONTROL	NHS	MILEPOINT	MILEPOINT DESCRIPTION	MARKED LANES	SURFACE WIDTH/TYPE*	AADT
STATE SECONDARY	R URB LOCAL	NONE (UNDIV)	NONE	NOT NHS	00.000		2	72I	3,500
					00.000	CUL DE SAC			
					00.014		2	24I	
					00.072	SPEED LIMIT 40 MPH			

*A,B = UNIMPROVED; C = GRADED & DRAINED; D,E = SOIL, GRAVEL, STONE; F,G = LOW TYPE BITUMINOUS
H,I = HIGH TYPE BITUMINOUS; J = CONCRETE; K = BRICK; L = BLOCK

STATE HIGHWAY LOCATION REFERENCE

COUNTY: MONTGOMERY

DISTRICT: 3

DATE: 12/31/10

ROUTE NUMBER: MD 121A CONTINUED

INVENTORY DIRECTION: NORTH

ROUTE NAME: CLARKSBURG RD

STATE SYSTEM	FUNCTIONAL CLASS	MEDIAN TYPE	ACCESS CONTROL	NHS	MILEPOINT	MILEPOINT DESCRIPTION	MARKED LANES	SURFACE WIDTH/TYPE*	AADT
STATE SECONDARY	R URB LOCAL	NONE (UNDIV)	NONE	NOT NHS	00.110 CO6340	GATEWAY CENTER DR	2	24I	3,500
					00.255	SPEED LIMIT 30 MPH			
					00.460	TRAFFIC SIGNAL			
					00.460 MD355	FREDERICK RD			
					00.460 CO 2	CLARKSBURG RD (AHEAD)			

ROUTE NUMBER: MD 124

INVENTORY DIRECTION: NORTH

ROUTE NAME: QUINCE ORCHARD RD

STATE SYSTEM	FUNCTIONAL CLASS	MEDIAN TYPE	ACCESS CONTROL	NHS	MILEPOINT	MILEPOINT DESCRIPTION	MARKED LANES	SURFACE WIDTH/TYPE*	AADT
STATE SECONDARY	R URB OPA	CURBED	NONE	NOT NHS	00.000		5	60I	22,561
					00.000 CO209	QUINCE ORCHARD RD (BACK)			
					00.000 MD 28	DARNESTOWN RD			
					00.000	TRAFFIC SIGNAL			
					00.080	DIRECTIONAL CROSSOVER			
					00.120	SPEED LIMIT 35 MPH			
					00.170		4	48I	
					00.170 MU145	HILLSTONE RD			
					00.170 OP5359	MCDONALD CHAPEL DR			
					00.170	TRAFFIC SIGNAL			
					00.170	CROSSOVER			
					00.230	SPEED LIMIT 35 MPH			
					00.420 OP5884	PAWNEE DR			
					00.420	CROSSOVER			
					00.580 CO1517	CHEYENNE RD			
					00.580 MU223	LITTLE QUARRY RD			
					00.580	CROSSOVER			
					00.730 CO4803	RAVEN ROCK DR			
					00.810		4	52I	
					00.810 CO223	LONGDRAFT RD			
					00.810 MU532	KENTLANDS BLVD			
					00.810	IN CORP LMTS GAITHERSBURG			
					00.810	TRAFFIC SIGNAL			
		UNPROTECTED			00.840				

*A,B = UNIMPROVED; C = GRADED & DRAINED; D,E = SOIL, GRAVEL, STONE; F,G = LOW TYPE BITUMINOUS
H,I = HIGH TYPE BITUMINOUS; J = CONCRETE; K = BRICK; L = BLOCK

STATE HIGHWAY LOCATION REFERENCE

COUNTY: MONTGOMERY
DISTRICT: 3
DATE: 12/31/10

ROUTE NUMBER: MD 124 CONTINUED

INVENTORY DIRECTION: NORTH

ROUTE NAME: QUINCE ORCHARD RD

STATE SYSTEM	FUNCTIONAL CLASS	MEDIAN TYPE	ACCESS CONTROL	NHS	MILEPOINT	MILEPOINT DESCRIPTION	MARKED LANES	SURFACE WIDTH/TYPE*	AADT
STATE SECONDARY	U URB OPA	UNPROTECTED	NONE	NOT NHS	00.900 MU650	CHINAFIR TERR	4	52I	22,561
					01.000 MU 53	BOOTH ST			
					01.000	CROSSOVER			
					01.170	SPUR TO MD 119			
					01.190		4	50I	31,571
					01.190 MD119	GREAT SENECA HWY			
					01.190	TRAFFIC SIGNAL			
					01.210	SPUR FR MD 119			
					01.340		4	52I	
					01.360	SPUR TO ORCHARD RIDGE DR			
					01.400 MU362	SIOUX LA			
					01.400 MU465	ORCHARD RIDGE DR			
					01.400	TRAFFIC SIGNAL			
					01.400	CROSSOVER			
					01.413	SPUR FR ORCHARD RIDGE DR			
					01.540	SPUR TO TWIN LAKES DR			
					01.590 MU386	TWIN LAKES DR			
					01.590	TRAFFIC SIGNAL			
					01.620	SPUR FR TWIN LAKES DR			
					01.720 MU386	TWIN LAKES DR			
		POSITIVE BARRIER			01.770		4	48I	
					01.770 MU 83	DOSH DR			
		PAINTED			01.820		4	54I	
		NONE (UNDIV)			01.890		4	48I	
		PAINTED			01.920				
					01.920 MU301	PURCHASE ST			
					01.965	SPEED LIMIT 40 MPH			
		NONE (UNDIV)			01.990				
		PAINTED			02.050				
		NONE (UNDIV)			02.100				
		PAINTED			02.140				
					02.140 MU305	QUINCE ORCHARD BLVD			
					02.140	TRAFFIC SIGNAL			
		NONE (UNDIV)			02.170				
		PAINTED			02.210				

*A,B = UNIMPROVED; C = GRADED & DRAINED; D,E = SOIL, GRAVEL, STONE; F,G = LOW TYPE BITUMINOUS
H,I = HIGH TYPE BITUMINOUS; J = CONCRETE; K = BRICK; L = BLOCK

STATE HIGHWAY ADMINISTRATION OF MARYLAND
HIGHWAY INFORMATION SERVICES DIVISION
DATA SUPPORT GROUP

STATE HIGHWAY LOCATION REFERENCE

COUNTY: MONTGOMERY
DISTRICT: 3
DATE: 12/31/10

ROUTE NUMBER: MD 124 CONTINUED
INVENTORY DIRECTION: NORTH
ROUTE NAME: QUINCE ORCHARD RD

STATE SYSTEM	FUNCTIONAL CLASS	MEDIAN TYPE	ACCESS CONTROL	NHS	MILEPOINT	MILEPOINT DESCRIPTION	MARKED LANES	SURFACE WIDTH/TYPE*	AADT
STATE SECONDARY	U URB OPA	NONE (UNDIV)	NONE	NOT NHS	02.250		4	48I	31,571
		PAINTED			02.360				
		NONE (UNDIV)			02.510				
		PAINTED			02.540				
					02.540	MU 12			
					02.540	BANK ST			
					02.540	TRAFFIC SIGNAL			
		NONE (UNDIV)			02.660				
					02.700	SPUR TO MD 117			
					02.730				29,521
					02.730	MD117			
					02.730	W DIAMOND AVE			
					02.730	TRAFFIC SIGNAL			
					02.760	SPUR FR MD 117			
					02.760	SPUR TO MD 117			
		PAINTED			02.770		4	50I	
					02.860	SPEED LIMIT 35 MPH			
		NONE (UNDIV)			02.910		4	48I	
					02.910	MU 88			
					02.910	FIRSTFIELD RD			
					02.910	TRAFFIC SIGNAL			
					02.953	ENT TO SHA GAITHERSBURG SHOP			
		PAINTED			02.960				
		NONE (UNDIV)			03.030				
					03.060	R/R #CSX 140 511 V			
					03.060	STRUC #15148			
		CURBED			03.080				
					03.120	RP270- 8			
					03.140	RP270- 1			
					03.140	RP270- 6			
					03.140	RAMP 8 FR IS 270 SB TO MD 124 WB			
					03.140	RAMP 1 FR RAMP 8 (FR IS270) TO MD 124 EB			
					03.140	RAMP 6 FR MD 124 EB TO RAMP 7 (TO IS270)			
					03.140	TRAFFIC SIGNAL			
					03.180	RP270- 7			
					03.220	IS270			
					03.220	EISENHOWER MEMORIAL HWY			
					03.220	STRUC #15044			
					03.220	EXIT #11			
					03.260	RP270- 3			
					03.304	RAMP 3 FR MD 124 EB TO IS 270 NB	5	60I	

*A,B = UNIMPROVED; C = GRADED & DRAINED; D,E = SOIL, GRAVEL, STONE; F,G = LOW TYPE BITUMINOUS
H,I = HIGH TYPE BITUMINOUS; J = CONCRETE; K = BRICK; L = BLOCK

STATE HIGHWAY LOCATION REFERENCE

COUNTY: MONTGOMERY

DISTRICT: 3

DATE: 12/31/10

ROUTE NUMBER: MD 124 CONTINUED

INVENTORY DIRECTION: NORTH

ROUTE NAME: QUINCE ORCHARD RD

STATE SYSTEM	FUNCTIONAL CLASS	MEDIAN TYPE	ACCESS CONTROL	NHS	MILEPOINT	MILEPOINT DESCRIPTION	MARKED LANES	SURFACE WIDTH/TYPE*	AADT
STATE SECONDARY	U URB OPA	CURBED	NONE	NOT NHS	03.370	TRAFFIC SIGNAL FOR RAMP 4	5	60I	29,521
					03.410		6	72I	78,771
					03.410 RP270- 2	RAMP 2 FR MD 124 WB TO IS 270 NB			
					03.410 RP270- 4	RAMP 4 FR IS 270 NB TO MD 124 EB			
					03.510		7	84I	
					03.560	SPUR FR MD 355			
					03.560	SPUR TO MD 355			
					03.590		8	96I	48,541
NAME: MONTGOMERY VILLAGE AVE					03.590 MD355	FREDERICK RD			
					03.590	TRAFFIC SIGNAL			
					03.630	SPUR TO MD 355			
					03.630	SPUR TO MD 355			
					03.660		6	72I	
					03.691	CROSSOVER			
					03.760	SPUR TO RUSSELL AVE			
					03.760	SPUR FR RUSSELL AVE			
					03.790 MU340	RUSSELL AVE			
					03.790	TRAFFIC SIGNAL			
					03.808	SPUR FR RUSSELL AVE			
					03.808	SPUR TO RUSSELL AVE			
R					04.010	OUT CORP LMTS GAITHERSBURG			
					04.010	SPUR TO LAKE FOREST SHOP CTR			
					04.010	SPUR TO MONTVALE CENTER			
					04.030	TRAFFIC SIGNAL			
					04.030	ENT TO LAKE FOREST SHOPPING CTR			
					04.040	SPUR TO MONTVALE CENTER			
					04.057	SPUR FR LAKE FOREST SHOP CTR			
					04.130	SPUR TO LOST KNIFE RD			
					04.130	SPUR FR CHRISTOPHER AVE			
					04.160 CO4863	CHRISTOPHER AVE			
					04.160 CO4119	LOST KNIFE RD			
					04.160	TRAFFIC SIGNAL			
					04.160	CROSSOVER			
					04.180	SPUR FR LOST KNIFE RD			

*A,B = UNIMPROVED; C = GRADED & DRAINED; D,E = SOIL, GRAVEL, STONE; F,G = LOW TYPE BITUMINOUS
H,I = HIGH TYPE BITUMINOUS; J = CONCRETE; K = BRICK; L = BLOCK

STATE HIGHWAY LOCATION REFERENCE

COUNTY: MONTGOMERY
DISTRICT: 3
DATE: 12/31/10

ROUTE NUMBER: MD 124 CONTINUED
INVENTORY DIRECTION: NORTH
ROUTE NAME: MONTGOMERY VILLAGE AVE

STATE SYSTEM	FUNCTIONAL CLASS	MEDIAN TYPE	ACCESS CONTROL	NHS	MILEPOINT	MILEPOINT DESCRIPTION	MARKED LANES	SURFACE WIDTH/TYPE*	AADT
STATE SECONDARY	R URB OPA	CURBED	NONE	NOT NHS	04.180	SPUR TO CHRISTOPHER AVE	6	72I	48,541
		UNPROTECTED			04.240		5	60I	
					04.320	SPUR FR MD 124 TO MD 124			
		CURBED			04.340				22,761
NAME: MIDCOUNTRY HWY					04.340 CO3727	MONTGOMERY VILLAGE AVE			
					04.340	TRAFFIC SIGNAL			
					04.350	SPUR FR MD 124 TO MD 124			
					04.420		4	48I	
					04.470		3	36I	
					04.550		4	48I	
					04.550 CO6863	PIER POINT PL			
					04.550	CROSSOVER			
					04.619	DRAINAGE STRUC #15331X0			
		UNPROTECTED			04.620				
		CURBED			04.746				
					04.890	SPUR FR GOSHEN RD			
	U				04.920				23,791
					04.920 CO 33	GOSHEN RD			
					04.920	IN CORP LMTS GAITHERSBURG			
					04.920	TRAFFIC SIGNAL			
					04.932	SPUR FR GOSHEN RD			
		UNPROTECTED			05.000				
					05.240	STRUC #15166 WHETSTONE RUN			
					05.240	DRAINAGE STRUC #15332X0			
					05.372	DRAINAGE STRUC #15333X0			
					05.372 MU648	HIDDEN FOREST DR			
	R				05.520	OUT CORP LMTS GAITHERSBURG			
					05.655	SPEED LIMIT 45 MPH			
	U				05.700	IN CORP LMTS GAITHERSBURG			
	R	CURBED			05.900				
					05.900	OUT CORP LMTS GAITHERSBURG			
					05.990	SPUR TO SAYBROOKE OAKS BLVD			
		URB MINOR ART			06.010		2	24I	20,601
NAME: WOODFIELD RD					06.010 MU469	SAYBROOKE OAKS BLVD			

*A,B = UNIMPROVED; C = GRADED & DRAINED; D,E = SOIL, GRAVEL, STONE; F,G = LOW TYPE BITUMINOUS
H,I = HIGH TYPE BITUMINOUS; J = CONCRETE; K = BRICK; L = BLOCK

STATE HIGHWAY LOCATION REFERENCE

COUNTY: MONTGOMERY
DISTRICT: 3
DATE: 12/31/10

ROUTE NUMBER: MD 124 CONTINUED

INVENTORY DIRECTION: NORTH

ROUTE NAME: WOODFIELD RD

STATE SYSTEM	FUNCTIONAL CLASS	MEDIAN TYPE	ACCESS CONTROL	NHS	MILEPOINT	MILEPOINT DESCRIPTION	MARKED LANES	SURFACE WIDTH/TYPE*	AADT	
STATE SECONDARY	R	URB MINOR ART	CURBED	NONE	NOT NHS	06.010 CO5221	MIDCOUNTY HWY	2	24I	20,601
						06.010	TRAFFIC SIGNAL			
	U					06.020	IN CORP LMTS GAITHERSBURG			
						06.040		3	34I	
						06.040	SPUR FR MIDCOUNTY HWY			
	R					06.150		4	50I	
						06.150 CO 37	EMORY GROVE RD			
						06.150	OUT CORP LMTS GAITHERSBURG			
						06.150	TRAFFIC SIGNAL			
						06.170		4	53I	
						06.210	SPEED LIMIT 35 MPH			
						06.220		4	50I	
		PAINTED				06.250		3	36I	
		NONE (UNDIV)				06.330				
						06.490		2	24I	
						06.620 CO5189	FLOWER HILL WAY			
						06.620	TRAFFIC SIGNAL			
						06.781		3	36I	
		CURBED				06.820		4	48I	
						06.930	SPUR TO MD 115			
						06.930	SPUR FR SNOUFFERS SCHOOL RD			
						06.950				20,271
						06.950 CO4140	SNOUFFERS SCHOOL RD			
						06.950 MD115	MUNCASTER MILL RD			
						06.950	TRAFFIC SIGNAL			
						06.950	CROSSOVER			
						06.960	SPUR FR MD 115			
						06.970	SPUR TO SNOUFFERS SCHOOL RD			
		PAINTED				07.050				
		NONE (UNDIV)				07.075				
						07.100	ENT TO ROUTE 124 PLAZA			
						07.350 CO6579	LINDBERGH DR			
						07.350	TRAFFIC SIGNAL			
		PAINTED				07.510				
		NONE (UNDIV)				07.540				

*A,B = UNIMPROVED; C = GRADED & DRAINED; D,E = SOIL, GRAVEL, STONE; F,G = LOW TYPE BITUMINOUS
H,I = HIGH TYPE BITUMINOUS; J = CONCRETE; K = BRICK; L = BLOCK

STATE HIGHWAY ADMINISTRATION OF MARYLAND
HIGHWAY INFORMATION SERVICES DIVISION
DATA SUPPORT GROUP

STATE HIGHWAY LOCATION REFERENCE

COUNTY: MONTGOMERY
DISTRICT: 3
DATE: 12/31/10

ROUTE NUMBER: MD 124 CONTINUED
INVENTORY DIRECTION: NORTH
ROUTE NAME: WOODFIELD RD

STATE SYSTEM	FUNCTIONAL CLASS	MEDIAN TYPE	ACCESS CONTROL	NHS	MILEPOINT	MILEPOINT DESCRIPTION	MARKED LANES	SURFACE WIDTH/TYPE*	AADT
STATE SECONDARY	R URB MINOR ART	CURBED	NONE	NOT NHS	07.590		5	60I	20,271
					07.590 CO6579	LINDBERGH DR			
					07.590	TRAFFIC SIGNAL (NB/L)			
					07.590	DIRECTIONAL CROSSOVER			
					07.600		6	72I	
					07.600	SPUR FR LINDBERGH DR			
					07.700	SPUR TO AIRPARK RD			
					07.730 CO3283	AIRPARK RD			
					07.730	TRAFFIC SIGNAL			
					07.750	SPUR FR AIRPARK RD			
					07.760	SPUR TO AIRPARK RD			
					07.960 CO5308	RICKENBACKER DR			
					07.960 CO6509	CYPRESS HILL DR			
					07.960	TRAFFIC SIGNAL			
					07.960	CROSSOVER			
					08.180 CO5778	BRENISH DR			
					08.380 CO5778	BRENISH DR			
					08.380 CO6505	CLIFF PINE DR			
					08.510 CO5146	BARCELONA DR			
					08.510 CO5722	HADLEY FARMS DR			
					08.510	TRAFFIC SIGNAL			
					08.510	CROSSOVER			
					08.700		5	60I	
					08.700 CO5147	POMPANO TERR			
					08.700	DIRECTIONAL CROSSOVER			
					08.870				13,341
					08.870 CO5076	FIELDCREST RD			
					08.870 CO5722	HADLEY FARMS DR			
					08.870	TRAFFIC SIGNAL			
					08.870	CROSSOVER			
					09.030		4	48I	
		PAINTED			09.060				
					09.120		3	36I	
		NONE (UNDIV)			09.130				
					09.155		2	24I	

*A,B = UNIMPROVED; C = GRADED & DRAINED; D,E = SOIL, GRAVEL, STONE; F,G = LOW TYPE BITUMINOUS
H,I = HIGH TYPE BITUMINOUS; J = CONCRETE; K = BRICK; L = BLOCK

STATE HIGHWAY LOCATION REFERENCE

COUNTY: MONTGOMERY
DISTRICT: 3
DATE: 12/31/10

ROUTE NUMBER: MD 124 CONTINUED
INVENTORY DIRECTION: NORTH
ROUTE NAME: WOODFIELD RD

STATE SYSTEM	FUNCTIONAL CLASS	MEDIAN TYPE	ACCESS CONTROL	NHS	MILEPOINT	MILEPOINT DESCRIPTION	MARKED LANES	SURFACE WIDTH/TYPE*	AADT
STATE SECONDARY	R URB MINOR ART	NONE (UNDIV)	NONE	NOT NHS	09.190 CO6203	ROSEWOOD MANOR LA	2	24I	13,341
					09.350 CO6064	EAST VILLAGE AVE			
					09.576	TRAFFIC SIGNAL			
					09.576 CO 32	WARFIELD RD			
					09.598	SPEED LIMIT 35 MPH			
					09.740		2	25I	
					09.740 CO4980	CUTTY SARK WAY			
					10.020 CO5106	SUNNYACRES RD			
					10.110		2	26I	
					10.295	DRAINAGE STRUC #15218X0			
					10.440 CO3930	EXODUS DR			
					10.535	DRAINAGE STRUC #15008X0			
					10.830		2	25I	
					10.920				11,631
					10.920 CO 27	BRINK RD			
					10.920	TRAFFIC SIGNAL			
					10.990		2	26I	
					11.020	SPEED LIMIT 50 MPH			
					11.170	DRAINAGE STRUC #15219X0			
					11.233		2	24I	
					11.260 CO4621	GLENDALOUGH RD			
					11.356	DRAINAGE STRUC #15009X0			
					11.520		2	25I	
					11.520	STRUC #15074 GOSHEN BRANCH			
					11.540		2	24I	
					11.540 CO6901	CHURCHILL DOWNS RD			
					12.004 CO7410	ESSEX VIEW DR			
					12.004 CO7575	AUGUSTA FARM LANE			
					12.133 CO 35	GOSHEN SCHOOL RD			
					12.183		2	36I	
					12.216		2	24I	
					12.370 CO 47	ROCKY RD			
					12.560 CO3594	DEANNA DR			
					12.777	DRAINAGE STRUC #15007X0			
					12.940	STRUC #15022 GREAT SENECA CREEK			

*A,B = UNIMPROVED; C = GRADED & DRAINED; D,E = SOIL, GRAVEL, STONE; F,G = LOW TYPE BITUMINOUS
H,I = HIGH TYPE BITUMINOUS; J = CONCRETE; K = BRICK; L = BLOCK

STATE HIGHWAY LOCATION REFERENCE

COUNTY: MONTGOMERY
DISTRICT: 3
DATE: 12/31/10

ROUTE NUMBER: MD 124 CONTINUED
INVENTORY DIRECTION: NORTH
ROUTE NAME: WOODFIELD RD

STATE SYSTEM	FUNCTIONAL CLASS	MEDIAN TYPE	ACCESS CONTROL	NHS	MILEPOINT	MILEPOINT DESCRIPTION	MARKED LANES	SURFACE WIDTH/TYPE*	AADT
STATE SECONDARY	R URB MINOR ART	NONE (UNDIV)	NONE	NOT NHS	13.000		2	271	11,631
					13.127	SPEED LIMIT 40 MPH			
					13.170 CO1104	WATKINS RD			
					13.230 OP5528	NO NAME			
					13.280		2	241	
					13.530 CO3352	GARFIELD DR			
					13.550	SPEED LIMIT 30 MPH			
					13.590 CO7439	KIMBLEHUNT DR			
					13.680 CO7420	WHITE PEACH CT			
					13.733	MAGRUDER KNOLLS CT			
					13.780 OP5598	WOODFIELD RD			
					13.783	ENT TO WOODFIELD ESTATES			
					13.930 CO168	PLEASANT VIEW LA			
					14.120 CO 45	WOODFIELD SCHOOL RD			
					14.140		2	221	
					14.250 CO5733	ROLLING FORK DR			
					14.440 CO7148	HARVEST KNOLLS WAY			
					14.495	WOODFIELD SCHOOL			
					14.589	DRAINAGE STRUC #15220X0			
					14.600 CO7351	HICKORY SPRING LA			
					14.770 CO4749	LOG HOUSE RD			
					14.770 CO7309	LOW MEADOW DR			
					14.980 CO4880	WELSH RD			
					15.060				10,651
					15.060 CO 38	SWEEPSTAKES RD			
					15.060	TRAFFIC SIGNAL			
					15.170	SPEED LIMIT 40 MPH			
					15.320 CO4877	GREENEL RD			
					15.580 CO4104	MOYER RD			
					15.950 CO3084	CLEARSPRING RD			
					15.990				11,171
					15.990 CO 44	HAWKINS CREAMERY RD			
					16.090 CO5256	BISCAYNE LA			
					16.360 CO4554	VALLEY PARK DR			
					16.430	SPEED LIMIT 30 MPH			

*A,B = UNIMPROVED; C = GRADED & DRAINED; D,E = SOIL,GRAVEL,STONE; F,G = LOW TYPE BITUMINOUS
H,I = HIGH TYPE BITUMINOUS; J = CONCRETE; K= BRICK; L = BLOCK

STATE HIGHWAY LOCATION REFERENCE

COUNTY: MONTGOMERY
DISTRICT: 3
DATE: 12/31/10

ROUTE NUMBER: MD 124 CONTINUED

INVENTORY DIRECTION: NORTH

ROUTE NAME: WOODFIELD RD

STATE SYSTEM	FUNCTIONAL CLASS	MEDIAN TYPE	ACCESS CONTROL	NHS	MILEPOINT	MILEPOINT DESCRIPTION	MARKED LANES	SURFACE WIDTH/TYPE*	AADT
STATE SECONDARY	R URB MINOR ART	NONE (UNDIV)	NONE	NOT NHS	16.470 OP5599	NO NAME	2	22I	11,171
					16.740		2	24I	
					16.740 CO2765	MT VERNON AVE			
					16.740 CO 3	BETHESDA CHURCH RD			
					16.930 OP5713	NEW CHURCH ST			
		CURBED			16.980		3	36I	
					17.030 MD108	MAIN ST			
					17.030 OP6164	WOODFIELD RD EXT (AHEAD)			
					17.030	TRAFFIC SIGNAL			

ROUTE NUMBER: MD 182

INVENTORY DIRECTION: NORTH

ROUTE NAME: LAYHILL RD

STATE SYSTEM	FUNCTIONAL CLASS	MEDIAN TYPE	ACCESS CONTROL	NHS	MILEPOINT	MILEPOINT DESCRIPTION	MARKED LANES	SURFACE WIDTH/TYPE*	AADT
STATE SECONDARY	R URB OPA	CURBED	NONE	NOT NHS	00.000		5	48I	20,512
					00.000 CO1151	JUDSON RD (BACK)			
					00.000 MD 97	GEORGIA AVE			
					00.000	TRAFFIC SIGNAL			
					00.010		5	60I	
					00.010	SPUR FR MD 97			
					00.020	SPUR TO MD 97			
					00.060	SPEED LIMIT 30 MPH			
					00.110		6	72I	
					00.120 OP456	GREENERY LA			
					00.130 OP455	NO NAME			
					00.210				22,452
					00.210 CO1114	GLENALLAN AVE			
					00.210	TRAFFIC SIGNAL			
					00.290		4	48I	
					00.360	SPEED LIMIT 40 MPH			
					00.400	ENT TO SADDLEBROOK PARK POLICE HDQS			
					00.400	CROSSOVER			
					00.400	ENT TO METRO STORAGE YARD			

*A,B = UNIMPROVED; C = GRADED & DRAINED; D,E = SOIL, GRAVEL, STONE; F,G = LOW TYPE BITUMINOUS
H,I = HIGH TYPE BITUMINOUS; J = CONCRETE; K = BRICK; L = BLOCK

STATE HIGHWAY LOCATION REFERENCE

COUNTY: MONTGOMERY
DISTRICT: 3
DATE: 12/31/10

ROUTE NUMBER: MD 182 CONTINUED

INVENTORY DIRECTION: NORTH

ROUTE NAME: LAYHILL RD

STATE SYSTEM	FUNCTIONAL CLASS	MEDIAN TYPE	ACCESS CONTROL	NHS	MILEPOINT	MILEPOINT DESCRIPTION	MARKED LANES	SURFACE WIDTH/TYPE*	AADT
STATE SECONDARY	R URB OPA	CURBED	NONE	NOT NHS	00.440 MD182A	OLD LAYHILL RD	4	48I	22,452
					00.710				20,982
					00.710 CO126	BRIGGS RD			
					00.710	TRAFFIC SIGNAL			
					00.790 OP5688	LAYHILL RD			
					00.960 CO5621	MIDDLEBRIDGE DR			
					00.960 OP5688	LAYHILL RD			
					00.960	CROSSOVER			
					01.110 CO4349	HATHAWAY DR			
					01.110	CROSSOVER			
					01.150	STRUC #15025 BEL PRE CREEK			
					01.290 OP452	FARGROVE LA			
					01.290 OP453	INDIAN SPRING RD			
					01.290	CROSSOVER			
					01.400 CO5272	DECKMAN LA			
					01.400	CROSSOVER			
					01.478	FAITH COMMUNITY BAPTIST CHURCH			
					01.550 CO4031	MIDDLEVALE LA			
					01.550	TRAFFIC SIGNAL			
					01.550	CROSSOVER			
					01.730 CO3663	POST LA			
					01.730	CROSSOVER			
					01.830 CO127	SULLIVAN LA			
					01.852 CO3409	EAST GATE DR			
					01.852	CROSSOVER			
					02.020 CO4149	QUEENSGUARD RD			
					02.230				11,312
					02.230 CO2722	BEL PRE RD			
					02.230 CO 76	BONIFANT RD			
					02.230	TRAFFIC SIGNAL			
					02.230	CROSSOVER			
					02.276 OP5405	BAKERSFIELD CT			
					02.390 CO7137	BALLOWS WAY			
					02.590		3	36I	
					02.590 CO1876	NORVALE RD			

*A,B = UNIMPROVED; C = GRADED & DRAINED; D,E = SOIL, GRAVEL, STONE; F,G = LOW TYPE BITUMINOUS
H,I = HIGH TYPE BITUMINOUS; J = CONCRETE; K = BRICK; L = BLOCK

STATE HIGHWAY LOCATION REFERENCE

COUNTY: MONTGOMERY
DISTRICT: 3
DATE: 12/31/10

ROUTE NUMBER: MD 182 CONTINUED
INVENTORY DIRECTION: NORTH
ROUTE NAME: LAYHILL RD

STATE SYSTEM	FUNCTIONAL CLASS	MEDIAN TYPE	ACCESS CONTROL	NHS	MILEPOINT	MILEPOINT DESCRIPTION	MARKED LANES	SURFACE WIDTH/TYPE*	AADT
STATE SECONDARY	R URB OPA	CURBED	NONE	NOT NHS	02.590 CO5912	LONGMEAD CROSSING DR	3	36I	11,312
					02.590	CROSSOVER			
					02.673 CO2357	LONGMEAD RD			
					02.673	CROSSOVER			
					02.792		2	36I	
		NONE (UNDIV)			02.870		2	24I	
					03.000		2	20I	
					03.010 CO6171	PARK VISTA DR			
					03.067	STRUC #15024 BUCKHORN BRANCH			
					03.097 CO2002	BAUGHMAN DR			
					03.450	DRAINAGE 36' CMP			
					03.513 CO2358	MERRIFIELDS DR			
					03.600 CO2000	GAYFIELDS DR			
					03.713 CO1523	MARYMONT RD			
					03.800 CO3127	FLINT HILL RD			
					03.964 CO4678	CHAPEL HILL RD			
					04.021	STRUC #15023 BUCKHORN BRANCH			
					04.181		2	24I	
					04.181 CO4160	CHESTER MILL RD			
		PAINTED			04.276		2	48I	
		CURBED			04.292		2	60I	
					04.310		3	48I	
					04.360		4	48I	
					04.378	SPUR FR MD 28			
					04.378	SPUR TO NORBECK RD			
	URB MINOR ART				04.412				11,552
					04.412	TRAFFIC SIGNAL			
					04.412 CO7445	NORBECK RD			
					04.412 MD 28	NORBECK RD			
					04.412	STRUC #15193 BUCKHORN RUN			
					04.436	SPUR TO MD 28			
					04.436	SPUR FR NORBECK RD			
					04.484		3	48I	
		PAINTED			04.530				
		NONE (UNDIV)			04.586		2	24I	

*A,B = UNIMPROVED; C = GRADED & DRAINED; D,E = SOIL, GRAVEL, STONE; F,G = LOW TYPE BITUMINOUS
H,I = HIGH TYPE BITUMINOUS; J = CONCRETE; K = BRICK; L = BLOCK

STATE HIGHWAY LOCATION REFERENCE

COUNTY: MONTGOMERY
DISTRICT: 3
DATE: 12/31/10

ROUTE NUMBER: MD 182 CONTINUED
INVENTORY DIRECTION: NORTH
ROUTE NAME: LAYHILL RD

STATE SYSTEM	FUNCTIONAL CLASS	MEDIAN TYPE	ACCESS CONTROL	NHS	MILEPOINT	MILEPOINT DESCRIPTION	MARKED LANES	SURFACE WIDTH/TYPE*	AADT
STATE SECONDARY	R URB MINOR ART	NONE (UNDIV)	NONE	NOT NHS	04.870	SPUR TO NORWOOD RD	2	24I	11,552
NAME: NORWOOD RD						04.890			
						04.890 CO 72			
						04.890 CO145			
						05.015			
						05.451	2	20I	
						05.507 OP380			
						05.507 CO6000			
						05.550	2	48I	
						05.571	2	24I	
						05.612	2	20I	
						05.693 CO6581			
						05.838	2	22I	13,412
NAME: DR BIRD RD						05.838 CO4605			
						05.911			
						06.300			
						06.491 CO130			
						06.537			
						06.537 MD108			

ROUTE NUMBER: MD 182A
INVENTORY DIRECTION: NORTH
ROUTE NAME: OLD LAYHILL RD

STATE SYSTEM	FUNCTIONAL CLASS	MEDIAN TYPE	ACCESS CONTROL	NHS	MILEPOINT	MILEPOINT DESCRIPTION	MARKED LANES	SURFACE WIDTH/TYPE*	AADT
STATE SECONDARY	R URB LOCAL	NONE (UNDIV)	NONE	NOT NHS	00.000		1	24I	0
						00.000 MD182			
						00.260	1	16I	
						00.280 CO126			

ROUTE NUMBER: MD 185
INVENTORY DIRECTION: NORTH
ROUTE NAME: CONNECTICUT AVE

STATE SYSTEM	FUNCTIONAL CLASS	MEDIAN TYPE	ACCESS CONTROL	NHS	MILEPOINT	MILEPOINT DESCRIPTION	MARKED LANES	SURFACE WIDTH/TYPE*	AADT
--------------	------------------	-------------	----------------	-----	-----------	-----------------------	--------------	---------------------	------

*A,B = UNIMPROVED; C = GRADED & DRAINED; D,E = SOIL, GRAVEL, STONE; F,G = LOW TYPE BITUMINOUS
H,I = HIGH TYPE BITUMINOUS; J = CONCRETE; K = BRICK; L = BLOCK

STATE HIGHWAY LOCATION REFERENCE

COUNTY: MONTGOMERY
DISTRICT: 3
DATE: 12/31/10

ROUTE NUMBER: MD 185 CONTINUED

INVENTORY DIRECTION: NORTH

ROUTE NAME: CONNECTICUT AVE

STATE SYSTEM	FUNCTIONAL CLASS	MEDIAN TYPE	ACCESS CONTROL	NHS	MILEPOINT	MILEPOINT DESCRIPTION	MARKED LANES	SURFACE WIDTH/TYPE*	AADT
STATE SECONDARY	U URB OPA	CURBED	NONE	NOT NHS	00.000		6	60I	37,810
					00.000 MD185E	CHEVY CHASE CIR			
					00.090 MU 71	E IRVING ST			
					00.090	CROSSOVER			
					00.090 MU 70	W IRVING ST			
					00.097	SPEED LIMIT 30 MPH			
					00.150 MU 81	E KIRKE ST			
					00.150	CROSSOVER			
					00.150 MU 80	W KIRKE ST			
					00.220 MU112	E LENOX ST			
					00.220 MU110	E LENOX ST			
					00.220	CROSSOVER			
					00.280 MU131	W MELROSE ST			
					00.280	CROSSOVER			
					00.280 MU130	E MELROSE ST			
					00.310 MU160	NEWLANDS ST			
					00.310 MU165	NEWLANDS ST #3			
					00.310	CROSSOVER			
					00.390 MU160	NEWLANDS ST			
					00.390	CROSSOVER			
					00.400 MU180	OXFORD ST			
					00.400	CROSSOVER			
					00.470 MU200	PRIMROSE ST			
					00.470	CROSSOVER			
					00.530 MU210	QUINCY ST			
					00.530	CROSSOVER			
					00.562	CROSSOVER			
	R				00.600		6	64I	53,590
					00.600 MD191	BRADLEY LA			
					00.600 MU 15	BRADLEY LA			
					00.600	OUT CORP LMTS CHEVY CHASE VILLAGE			
					00.600	TRAFFIC SIGNAL			
					00.600	CROSSOVER			
					00.680 MU142	ROSEMARY ST #2			
					00.680 MU 50	RAYMOND ST			

*A,B = UNIMPROVED; C = GRADED & DRAINED; D,E = SOIL, GRAVEL, STONE; F,G = LOW TYPE BITUMINOUS
H,I = HIGH TYPE BITUMINOUS; J = CONCRETE; K = BRICK; L = BLOCK

STATE HIGHWAY ADMINISTRATION OF MARYLAND
HIGHWAY INFORMATION SERVICES DIVISION
DATA SUPPORT GROUP

STATE HIGHWAY LOCATION REFERENCE

COUNTY: MONTGOMERY
DISTRICT: 3
DATE: 12/31/10

ROUTE NUMBER: MD 185 CONTINUED
INVENTORY DIRECTION: NORTH
ROUTE NAME: CONNECTICUT AVE

STATE SYSTEM	FUNCTIONAL CLASS	MEDIAN TYPE	ACCESS CONTROL	NHS	MILEPOINT	MILEPOINT DESCRIPTION	MARKED LANES	SURFACE WIDTH/TYPE*	AADT
STATE SECONDARY	R URB OPA	CURBED	NONE	NOT NHS	00.680	CROSSOVER	6	64I	53,590
					00.680	TRAFFIC SIGNAL			
					00.820 MU 60	SHEPHERD ST			
					00.820	CROSSOVER			
					00.884	CROSSOVER			
					00.900 MU 80	TAYLOR ST			
					00.900	CROSSOVER			
					00.908	CROSSOVER			
					00.990 MU 71	THORNAPPLE ST			
					00.990 MU180	THORNAPPLE ST			
					00.990	CROSSOVER			
					01.040 MU190	UNDERWOOD ST			
					01.040 MU 80	UNDERWOOD ST			
					01.040	CROSSOVER			
					01.090 MU210	VIRGILIA ST			
					01.090 MU 90	WILLIAMS LA			
					01.090	CROSSOVER			
					01.120	TRAFFIC SIGNAL			
					01.120	PEDESTRIAN CROSSING			
					01.150 MU220	WOODBINE ST			
					01.150 MU110	W WOODBINE ST			
					01.150	CROSSOVER			
					01.210 MU 55	LELAND ST			
					01.210 MU 50	LELAND ST			
					01.210	CROSSOVER			
					01.270 MU 10	ASPEN ST			
					01.270	CROSSOVER			
		NONE (UNDIV)			01.320		6	60I	
					01.320 MU 30	BLACKTHORN ST			
					01.320 CO4489	BLACKTHORN ST			
					01.370	SPUR TO MD 410			
					01.370	SPUR FR MD 410			
					01.380				67,740
					01.380 MD410	EAST WEST HWY			
					01.380	TRAFFIC SIGNAL			

*A,B = UNIMPROVED; C = GRADED & DRAINED; D,E = SOIL, GRAVEL, STONE; F,G = LOW TYPE BITUMINOUS
H,I = HIGH TYPE BITUMINOUS; J = CONCRETE; K = BRICK; L = BLOCK

STATE HIGHWAY LOCATION REFERENCE

COUNTY: MONTGOMERY

DISTRICT: 3

DATE: 12/31/10

ROUTE NUMBER: MD 185 CONTINUED

INVENTORY DIRECTION: NORTH

ROUTE NAME: CONNECTICUT AVE

STATE SYSTEM	FUNCTIONAL CLASS	MEDIAN TYPE	ACCESS CONTROL	NHS	MILEPOINT	MILEPOINT DESCRIPTION	MARKED LANES	SURFACE WIDTH/TYPE*	AADT
STATE SECONDARY	R URB OPA	NONE (UNDIV) CURBED	NONE	NOT NHS	01.390	SPUR FR MD 410	6	60I	67,740
					01.450		6	72I	
					01.450 CO550	CLUB DR			
					01.450	SPEED LIMIT 35 MPH			
					01.450	CROSSOVER			
					01.491	FIRST CHURCH OF CHRIST SCIENTIST			
					01.560 CO548	DUNLOP ST			
					01.560	TRAFFIC SIGNAL			
					01.560	CROSSOVER			
					01.569	CHEVY CHASE FIRE DEPARTMENT			
					01.569	CROSSOVER			
					01.602	CHEVY CHASE COMMUNITY LIBRARY			
					01.602	CROSSOVER			
					01.690	DIRECTIONAL CROSSOVER			
					01.800 CO1452	CHEVY CHASE LAKE DR			
					01.800	TRAFFIC SIGNAL			
					01.860 CO544	NEWDALE RD			
					01.870 CO545	LAIRD PL			
					01.950 CO542	MANOR RD			
					01.950	TRAFFIC SIGNAL			
					02.190	SPUR FR JONES BRIDGE RD			
					02.220 CO537	JONES BRIDGE RD			
					02.220 MU 50	KENSINGTON PKWY			
					02.220	TRAFFIC SIGNAL			
					02.230	SPUR TO JONES BRIDGE RD			
					02.280 CO2293	PARSONS RD			
					02.340 MU 70	MONTROSE DR			
					02.340 CO2294	MONTROSE DR			
					02.400 CO2295	WOODLAWN RD			
					02.400	CROSSOVER			
					02.480 RP495- 6	RAMP 6 FR RAMP 3 (FR IS495) TO MD 185 SB			
					02.540 RP495- 4	RAMP 4 FR MD 185 NB TO IS 495 EB			
					02.550 RP495- 3	RAMP 3 FR IS 495 EB TO MD 185 NB			
					02.550	TRAFFIC SIGNAL			

*A,B = UNIMPROVED; C = GRADED & DRAINED; D,E = SOIL, GRAVEL, STONE; F,G = LOW TYPE BITUMINOUS
H,I = HIGH TYPE BITUMINOUS; J = CONCRETE; K = BRICK; L = BLOCK

STATE HIGHWAY LOCATION REFERENCE

COUNTY: MONTGOMERY
DISTRICT: 3
DATE: 12/31/10

ROUTE NUMBER: MD 185 CONTINUED
INVENTORY DIRECTION: NORTH
ROUTE NAME: CONNECTICUT AVE

STATE SYSTEM	FUNCTIONAL CLASS	MEDIAN TYPE	ACCESS CONTROL	NHS	MILEPOINT	MILEPOINT DESCRIPTION	MARKED LANES	SURFACE WIDTH/TYPE*	AADT
STATE SECONDARY	R URB OPA	CURBED	NONE	NOT NHS	02.550	CROSSOVER	6	72I	67,740
					02.580 RP495- 5	RAMP 5 FR MD 185 SB TO IS 495 EB			
					02.620				44,850
					02.620 IS495	CAPITAL BELTWAY			
					02.620	STRUC #15123			
					02.620	EXIT #33			
					02.650 RP495- 1	RAMP 1 FR MD 185 NB TO IS 495 WB			
					02.680 RP495- 7	RAMP 7 FR RAMP 2 (FR IS495) TO MD 185 SB			
					02.680	TRAFFIC SIGNAL			
					02.680	CROSSOVER			
					02.700 RP495- 8	RAMP 8 FR MD 185 SB TO IS 495 WB			
					02.710 RP495- 2	RAMP 2 FR IS 495 WB TO MD 185 NB			
					02.730	BEGIN BRIDGE			
					02.750	STRUC #15030 ROCK CREEK			
					02.770	END BRIDGE			
					02.830 GV 28	BEACH DR			
					02.830	TRAFFIC SIGNAL			
					02.930 CO2119	CULVER ST			
					02.930	CROSSOVER			
					03.040	CROSSOVER			
					03.170 CO2131	DUNNEL LA			
	U				03.370				38,890
					03.370	IN CORP LMTS CHEVY CHASE VIEW			
					03.370 CO318	SAUL RD			
					03.370	TRAFFIC SIGNAL			
					03.440 MU 60	GLENRIDGE ST			
					03.500 MU 72	GLENROSE ST #2			
					03.560 MU 40	FRANKLIN ST			
					03.650 MU 30	EVERETT ST			
					03.690 MU 31	EVERETT ST			
					03.730 MU 20	DRESDEN ST			
					03.730	CROSSOVER			
					03.770 MU 22	DRESDEN ST			
					03.793	TEMPLE EMANUEL			

*A,B = UNIMPROVED; C = GRADED & DRAINED; D,E = SOIL, GRAVEL, STONE; F,G = LOW TYPE BITUMINOUS
H,I = HIGH TYPE BITUMINOUS; J = CONCRETE; K = BRICK; L = BLOCK

STATE HIGHWAY LOCATION REFERENCE

COUNTY: MONTGOMERY
DISTRICT: 3
DATE: 12/31/10

ROUTE NUMBER: MD 185 CONTINUED

INVENTORY DIRECTION: NORTH

ROUTE NAME: CONNECTICUT AVE

STATE SYSTEM	FUNCTIONAL CLASS	MEDIAN TYPE	ACCESS CONTROL	NHS	MILEPOINT	MILEPOINT DESCRIPTION	MARKED LANES	SURFACE WIDTH/TYPE*	AADT
STATE SECONDARY	U URB OPA	CURBED	NONE	NOT NHS	03.860	OUT CORP LMTS CHEVY CHASE VIEW	6	72I	38,890
					03.860	IN CORP LMTS KENSINGTON			
					03.890 MU360	WASHINGTON ST			
					03.890	TRAFFIC SIGNAL			
					03.960 MU310	PROSPECT ST			
					03.960 MU 30	CALVERT PL			
					04.040 MU 20	BALTIMORE ST			
					04.160 MU352	WARNER ST			
					04.160 MU350	WARNER ST			
					04.240 MD547	KNOWLES AVE			
					04.240 MU200	KNOWLES AVE			
					04.240	TRAFFIC SIGNAL			
					04.240	CROSSOVER			
					04.320 MU161	HOWARD AVE			
					04.320	DIRECTIONAL CROSSOVER			
					04.320 MU160	HOWARD AVE			
					04.340	R/R #CSX 140 490 E			
					04.340	STRUC #15031			
					04.400				56,030
					04.400 MD192	PLYERS MILL RD			
					04.400	TRAFFIC SIGNAL			
					04.405	KENSINGTON V.F.D.			
					04.450		5	60I	
					04.481		6	72I	
					04.490 MU 72	DUPONT AVE #2			
					04.490 MU 70	DUPONT AVE			
					04.520 MU 50	CONCORD ST			
			PARTIAL		04.540				39,950
					04.540 MD193	UNIVERSITY BLVD W			
					04.540	TRAFFIC SIGNAL			
					04.560 MU 92	FARRAGUT AVE			
					04.596	SPEED LIMIT 30 MPH			
					04.630 MU280	PERRY AVE			
					04.630	OUT CORP LMTS KENSINGTON			
					04.630	TRAFFIC SIGNAL			

R

*A,B = UNIMPROVED; C = GRADED & DRAINED; D,E = SOIL,GRAVEL,STONE; F,G = LOW TYPE BITUMINOUS
H,I = HIGH TYPE BITUMINOUS; J = CONCRETE; K= BRICK; L = BLOCK

STATE HIGHWAY LOCATION REFERENCE

COUNTY: MONTGOMERY
DISTRICT: 3
DATE: 12/31/10

ROUTE NUMBER: MD 185 CONTINUED

INVENTORY DIRECTION: NORTH

ROUTE NAME: CONNECTICUT AVE

STATE SYSTEM	FUNCTIONAL CLASS	MEDIAN TYPE	ACCESS CONTROL	NHS	MILEPOINT	MILEPOINT DESCRIPTION	MARKED LANES	SURFACE WIDTH/TYPE*	AADT
STATE SECONDARY	R URB OPA	CURBED	PARTIAL	NOT NHS	04.630	CROSSOVER	6	72I	39,950
					04.690 CO4461	DECATUR AVE			
					04.760 CO3209	LAWRENCE AVE			
					04.760 CO297	LAWRENCE AVE			
					04.760	TRAFFIC SIGNAL			
					04.850	CROSSOVER			
					05.040 CO295	DENFELD AVE			
					05.040	TRAFFIC SIGNAL			
					05.075	SPEED LIMIT 40 MPH			
					05.280	CROSSOVER			
					05.630 CO2713	ADAMS DR			
					05.630	TRAFFIC SIGNAL			
					05.780	STRUC #15052 ROCK CREEK			
					05.820 MD185A	NO NAME			
					05.870 MD185D	NO NAME			
					05.920				33,650
					05.920 MD586	VEIRS MILL RD			
					05.920	TRAFFIC SIGNAL			
					05.940 MD185B	NO NAME			
					05.950 MD185C	NO NAME			
					06.010 CO4334	CONNECTICUT AVE SERVICE RD			
					06.080 CO1425	BRIGHTVIEW ST			
					06.150 CO2531	CAREY ST			
					06.150 CO1426	CAREY ST			
					06.260 CO1428	DELANO ST			
					06.260 CO2533	DELANO ST			
					06.300 CO4333	CONNECTICUT AVE SERVICE RD			
					06.320				37,530
					06.320 CO1659	RANDOLPH RD			
					06.320	TRAFFIC SIGNAL			
					06.370 CO4332	CONNECTICUT AVE SERVICE RD			
					06.420 CO3740	EVERTON ST			
					06.420 CO1590	EVERTON ST			
					06.425	SPEED LIMIT 45 MPH			
					06.500 CO1682	FAIRLY ST			

*A,B = UNIMPROVED; C = GRADED & DRAINED; D,E = SOIL, GRAVEL, STONE; F,G = LOW TYPE BITUMINOUS
H,I = HIGH TYPE BITUMINOUS; J = CONCRETE; K = BRICK; L = BLOCK

STATE HIGHWAY LOCATION REFERENCE

COUNTY: MONTGOMERY

DISTRICT: 3

DATE: 12/31/10

ROUTE NUMBER: MD 185 CONTINUED

INVENTORY DIRECTION: NORTH

ROUTE NAME: CONNECTICUT AVE

STATE SYSTEM	FUNCTIONAL CLASS	MEDIAN TYPE	ACCESS CONTROL	NHS	MILEPOINT	MILEPOINT DESCRIPTION	MARKED LANES	SURFACE WIDTH/TYPE*	AADT
STATE SECONDARY	R URB OPA	CURBED	PARTIAL	NOT NHS	06.590 CO1683	GREENLY ST	6	72I	37,530
					06.720 CO4331	CONNECTICUT AVE SERVICE RD			
					06.750 CO1564	WELLER RD			
					06.750	TRAFFIC SIGNAL			
					06.770 CO4330	CONNECTICUT AVE SERVICE RD			
					06.850 CO2460	ISBELL ST			
					06.860 CO1798	ISBELL ST			
					06.940 CO3739	JEFFRY ST			
					06.940 CO1900	JEFFRY ST			
					07.040 CO1679	ATHERTON DR			
					07.040	CROSSOVER			
					07.090 CO3741	KAYSON ST			
					07.090 CO2057	KAYSON ST			
					07.140 CO2209	KELSEY ST			
					07.170 CO2210	DEAN RD			
					07.170	CROSSOVER			
					07.310	STRUC #15091 TURKEY BRANCH			
					07.350	BEGIN BRIDGE			
					07.380	STRUC #15088			
					07.410	END BRIDGE			
					07.450	CROSSOVER			
			NONE		07.490				
			PARTIAL		07.700				
					07.750 CO1695	INDEPENDENCE ST			
					07.750	TRAFFIC SIGNAL			
					07.750	CROSSOVER			
					07.870	CROSSOVER			
					08.020 CO142	ASPEN HILL RD			
					08.020	TRAFFIC SIGNAL			
					08.140		5	60I	
					08.140	CROSSOVER			
					08.250		4	48I	
					08.250	SPUR FR MD 97			
					08.300 MD 97	GEORGIA AVE			
					08.300 CO4092	CONNECTICUT AVE (AHEAD)			

*A,B = UNIMPROVED; C = GRADED & DRAINED; D,E = SOIL, GRAVEL, STONE; F,G = LOW TYPE BITUMINOUS
H,I = HIGH TYPE BITUMINOUS; J = CONCRETE; K = BRICK; L = BLOCK

STATE HIGHWAY LOCATION REFERENCE

COUNTY: MONTGOMERY

DISTRICT: 3

DATE: 12/31/10

ROUTE NUMBER: MD 185 CONTINUED

INVENTORY DIRECTION: NORTH

ROUTE NAME: CONNECTICUT AVE

STATE SYSTEM	FUNCTIONAL CLASS	MEDIAN TYPE	ACCESS CONTROL	NHS	MILEPOINT	MILEPOINT DESCRIPTION	MARKED LANES	SURFACE WIDTH/TYPE*	AADT
STATE SECONDARY	R URB OPA	CURBED	PARTIAL	NOT NHS	08.300	TRAFFIC SIGNAL	4	48I	37,530

ROUTE NUMBER: MD 185A

INVENTORY DIRECTION: SOUTH

ROUTE NAME: NO NAME

STATE SYSTEM	FUNCTIONAL CLASS	MEDIAN TYPE	ACCESS CONTROL	NHS	MILEPOINT	MILEPOINT DESCRIPTION	MARKED LANES	SURFACE WIDTH/TYPE*	AADT
STATE SECONDARY	R URB LOCAL	NONE (UNDIV)	NONE	NOT NHS	00.000		1	20I	0
					00.000 MD586	VEIRS MILL RD			
					00.130 MD185	CONNECTICUT AVE			

ROUTE NUMBER: MD 185B

INVENTORY DIRECTION: WEST

ROUTE NAME: NO NAME

STATE SYSTEM	FUNCTIONAL CLASS	MEDIAN TYPE	ACCESS CONTROL	NHS	MILEPOINT	MILEPOINT DESCRIPTION	MARKED LANES	SURFACE WIDTH/TYPE*	AADT
STATE SECONDARY	R URB LOCAL	NONE (UNDIV)	NONE	NOT NHS	00.000		1	14I	0
					00.000 MD185	CONNECTICUT AVE			
					00.022 MD586	VEIRS MILL RD			

ROUTE NUMBER: MD 185C

INVENTORY DIRECTION: NORTH

ROUTE NAME: NO NAME

STATE SYSTEM	FUNCTIONAL CLASS	MEDIAN TYPE	ACCESS CONTROL	NHS	MILEPOINT	MILEPOINT DESCRIPTION	MARKED LANES	SURFACE WIDTH/TYPE*	AADT
STATE SECONDARY	R URB LOCAL	NONE (UNDIV)	NONE	NOT NHS	00.000		1	20I	0
					00.000 MD586	VEIRS MILL RD			
					00.010 MD185	CONNECTICUT AVE			

ROUTE NUMBER: MD 185D

INVENTORY DIRECTION: EAST

ROUTE NAME: NO NAME

STATE SYSTEM	FUNCTIONAL CLASS	MEDIAN TYPE	ACCESS CONTROL	NHS	MILEPOINT	MILEPOINT DESCRIPTION	MARKED LANES	SURFACE WIDTH/TYPE*	AADT
STATE SECONDARY	R URB LOCAL	NONE (UNDIV)	NONE	NOT NHS	00.000		1	16I	0
					00.000 MD185	CONNECTICUT AVE			

*A,B = UNIMPROVED; C = GRADED & DRAINED; D,E = SOIL, GRAVEL, STONE; F,G = LOW TYPE BITUMINOUS
H,I = HIGH TYPE BITUMINOUS; J = CONCRETE; K = BRICK; L = BLOCK

STATE HIGHWAY LOCATION REFERENCE

COUNTY: MONTGOMERY
DISTRICT: 3
DATE: 12/31/10

ROUTE NUMBER: MD 185D CONTINUED

INVENTORY DIRECTION: EAST

ROUTE NAME: NO NAME

STATE SYSTEM	FUNCTIONAL CLASS	MEDIAN TYPE	ACCESS CONTROL	NHS	MILEPOINT	MILEPOINT DESCRIPTION	MARKED LANES	SURFACE WIDTH/TYPE*	AADT
STATE SECONDARY	R URB LOCAL	NONE (UNDIV)	NONE	NOT NHS	00.040 MD586	VEIRS MILL RD	1	16I	0

ROUTE NUMBER: MD 185E

INVENTORY DIRECTION: WEST

ROUTE NAME: CHEVY CHASE CIR

STATE SYSTEM	FUNCTIONAL CLASS	MEDIAN TYPE	ACCESS CONTROL	NHS	MILEPOINT	MILEPOINT DESCRIPTION	MARKED LANES	SURFACE WIDTH/TYPE*	AADT
STATE SECONDARY	U URB OPA	NONE (UNDIV)	NONE	NOT NHS	00.000		3	60I	43,420
					00.000	WASH DC LINE			
					00.020 MD185	CONNECTICUT AVE			
					00.050 MU120	MAGNOLIA PKWY			
					00.060 MU 40	GRAFTON ST			
					00.080	WASH DC LINE			

ROUTE NUMBER: MD 186

INVENTORY DIRECTION: NORTH

ROUTE NAME: BROOKVILLE RD

STATE SYSTEM	FUNCTIONAL CLASS	MEDIAN TYPE	ACCESS CONTROL	NHS	MILEPOINT	MILEPOINT DESCRIPTION	MARKED LANES	SURFACE WIDTH/TYPE*	AADT
STATE SECONDARY	U URB COLL	NONE (UNDIV)	NONE	NOT NHS	00.000		2	20I	4,642
					00.000	WASH DC LINE			
					00.060 MU 71	E IRVING ST			
					00.070	SPEED LIMIT 25 MPH			
					00.120 MU 81	E KIRKE ST			
					00.190 MU110	E LENOX ST			
					00.250 MU130	E MELROSE ST			
					00.250	STOP SIGN			
					00.320 MU162	NEWLANDS ST #2			
					00.390 MU180	OXFORD ST			
					00.390	STOP SIGN			
					00.410 MU 17	BROAD BRANCH RD			
					00.470 MU200	PRIMROSE ST			
					00.470	STOP SIGN			
					00.520		2	21I	
					00.530 MU210	QUINCY ST			

*A,B = UNIMPROVED; C = GRADED & DRAINED; D,E = SOIL, GRAVEL, STONE; F,G = LOW TYPE BITUMINOUS
H,I = HIGH TYPE BITUMINOUS; J = CONCRETE; K = BRICK; L = BLOCK

STATE HIGHWAY LOCATION REFERENCE

COUNTY: MONTGOMERY
DISTRICT: 3
DATE: 12/31/10

ROUTE NUMBER: MD 186 CONTINUED

INVENTORY DIRECTION: NORTH

ROUTE NAME: BROOKVILLE RD

STATE SYSTEM	FUNCTIONAL CLASS	MEDIAN TYPE	ACCESS CONTROL	NHS	MILEPOINT	MILEPOINT DESCRIPTION	MARKED LANES	SURFACE WIDTH/TYPE*	AADT
STATE SECONDARY	U URB COLL	NONE (UNDIV)	NONE	NOT NHS	00.560 MU 70	QUINCY ST	2	21I	4,642
					00.600				6,962
					00.600	OUT CORP LMTS CHEVY CHASE VILLAGE			
					00.600	IN CORP LMTS CHEVY CHASE #3			
					00.600 MU 15	BRADLEY LA			
					00.610 MU 10	E BRADLEY LA			
					00.670 MU 80	RAYMOND ST			
					00.700 MU 50	RAYMOND ST			
					00.700	STOP SIGN			
					00.720 MU 30	CUMMINGS LA			
					00.820		2	28I	
					00.820 MU 90	SHEPHERD ST			
					00.830		2	24I	
					00.830 MU 60	SHEPHERD ST			
					00.870		2	30I	
					00.870 MU140	TURNER LA			
					00.910	STOP SIGN			
					00.920 MU 80	TAYLOR ST			
					00.930		2	24I	
					00.930 MU110	TAYLOR ST			
					00.960		2	26I	
					00.980	OUT CORP LMTS CHEVY CHASE #3			
					00.980	IN CORP LMTS CHEVY CHASE #5			
					01.020 MU 71	THORNAPPLE ST			
					01.050 MU 70	THORNAPPLE ST			
					01.080 MU 80	UNDERWOOD ST			
					01.130 MU 90	WILLIAMS LA			
					01.170		2	24I	
					01.180 MU100	WINDSOR PL			
					01.230 MU110	W WOODBINE ST			
					01.230	STOP SIGN			
					01.240 CO531	WOODBINE ST			
					01.300	OUT CORP LMTS CHEVY CHASE #5			
					01.340 CO408	LELAND ST			
					01.350 CO7601	CURTIS ST			

R

*A,B = UNIMPROVED; C = GRADED & DRAINED; D,E = SOIL,GRAVEL,STONE; F,G = LOW TYPE BITUMINOUS
H,I = HIGH TYPE BITUMINOUS; J = CONCRETE; K= BRICK; L = BLOCK

STATE HIGHWAY LOCATION REFERENCE

COUNTY: MONTGOMERY
DISTRICT: 3
DATE: 12/31/10

ROUTE NUMBER: MD 186 CONTINUED

INVENTORY DIRECTION: NORTH

ROUTE NAME: BROOKVILLE RD

STATE SYSTEM	FUNCTIONAL CLASS	MEDIAN TYPE	ACCESS CONTROL	NHS	MILEPOINT	MILEPOINT DESCRIPTION	MARKED LANES	SURFACE WIDTH/TYPE*	AADT
STATE SECONDARY	R URB COLL	NONE (UNDIV)	NONE	NOT NHS	01.450 CO2022	WOOLSEY DR	2	24I	6,962
					01.500	SPUR TO MD 410			
					01.520 MD410	EAST WEST HWY			
					01.520	STOP SIGN			

ROUTE NUMBER: MD 187

INVENTORY DIRECTION: NORTH

ROUTE NAME: OLD GEORGETOWN RD

STATE SYSTEM	FUNCTIONAL CLASS	MEDIAN TYPE	ACCESS CONTROL	NHS	MILEPOINT	MILEPOINT DESCRIPTION	MARKED LANES	SURFACE WIDTH/TYPE*	AADT
STATE SECONDARY	R URB OPA	NONE (UNDIV)	NONE	NOT NHS	00.000		2	24I	6,182
					00.000 MD355	WISCONSIN AVE			
					00.000 MD410	EAST WEST HWY (W/B COUPLET)			
					00.000	TRAFFIC SIGNAL			
					00.100 CO4453	COMMERCE LA			
					00.100 CO357	EDGEMOOR LA			
					00.100	TRAFFIC SIGNAL			
					00.170		4	40I	31,712
					00.170 CO385	WOODMONT AVE			
					00.170	TRAFFIC SIGNAL			
					00.200 CO356	MOORLAND LA			
					00.260 CO5923	FAIRMONT AVE			
					00.310		4	44I	
					00.310 CO362	ARLINGTON RD			
					00.310 MD188	WILSON LA			
					00.310 CO4418	ST ELMO AVE			
					00.310	TRAFFIC SIGNAL			
					00.360		4	48I	
					00.360 CO381	CORDELL AVE			
		CENTER TLA (UNDIV)			00.410				
					00.410 CO380	DEL RAY AVE			
					00.460 CO384	AUBURN AVE			
					00.460	TRAFFIC SIGNAL			
					00.510 CO1126	GLENBROOK RD			
					00.630 CO352	BATTERY LA			

*A,B = UNIMPROVED; C = GRADED & DRAINED; D,E = SOIL, GRAVEL, STONE; F,G = LOW TYPE BITUMINOUS
H,I = HIGH TYPE BITUMINOUS; J = CONCRETE; K = BRICK; L = BLOCK

STATE HIGHWAY LOCATION REFERENCE

COUNTY: MONTGOMERY
DISTRICT: 3
DATE: 12/31/10

ROUTE NUMBER: MD 187 CONTINUED
INVENTORY DIRECTION: NORTH
ROUTE NAME: OLD GEORGETOWN RD

STATE SYSTEM	FUNCTIONAL CLASS	MEDIAN TYPE	ACCESS CONTROL	NHS	MILEPOINT	MILEPOINT DESCRIPTION	MARKED LANES	SURFACE WIDTH/TYPE*	AADT
STATE SECONDARY	R URB OPA	CENTER TLA (UNDIV)	NONE	NOT NHS	00.630	TRAFFIC SIGNAL	4	48I	31,712
					00.650	SPEED LIMIT 30 MPH			
					00.690 CO376	SOUTH BROOK LA			
					00.730 CO374	NORTH BROOK LA			
					00.770 CO373	LUCAS LA			
					00.820 CO348	MAPLE RIDGE RD			
		NONE (UNDIV)			00.865				
					00.910				40,802
					00.910 CO350	HUNTINGTON PKWY			
					00.910	TRAFFIC SIGNAL			
		CENTER TLA (UNDIV)			00.960				
		NONE (UNDIV)			01.050				
		CURBED			01.080		4	52I	
					01.080 CO977	GLENWOOD RD			
					01.090	SPEED LIMIT 40 MPH			
					01.130		5	60I	
					01.130 CO335	ROOSEVELT ST			
					01.130 CO4398	ROOSEVELT ST			
					01.180 CO334	MCKINLEY ST			
					01.180	TRAFFIC SIGNAL			
					01.240	GOOD SAMARITAN HOSPITAL			
					01.290		6	72I	
					01.290 CO333	LINCOLN ST			
					01.290 GV 36	LINCOLN DR			
					01.290	TRAFFIC SIGNAL			
					01.380 CO332	SOUTHWICK ST			
					01.430 CO167	GREENTREE RD			
					01.430 GV 37	SOUTH DR			
					01.430	TRAFFIC SIGNAL			
					01.540 CO331	SONOMA RD			
					01.540	CROSSOVER			
					01.620 GV 1	CENTER DR			
					01.620	CROSSOVER			
					01.620	TRAFFIC SIGNAL			
					01.680 MU 20	OAK PL			

*A,B = UNIMPROVED; C = GRADED & DRAINED; D,E = SOIL,GRAVEL,STONE; F,G = LOW TYPE BITUMINOUS
H,I = HIGH TYPE BITUMINOUS; J = CONCRETE; K= BRICK; L = BLOCK

STATE HIGHWAY LOCATION REFERENCE

COUNTY: MONTGOMERY

DISTRICT: 3

DATE: 12/31/10

ROUTE NUMBER: MD 187 CONTINUED

INVENTORY DIRECTION: NORTH

ROUTE NAME: OLD GEORGETOWN RD

STATE SYSTEM	FUNCTIONAL CLASS	MEDIAN TYPE	ACCESS CONTROL	NHS	MILEPOINT	MILEPOINT DESCRIPTION	MARKED LANES	SURFACE WIDTH/TYPE*	AADT
STATE SECONDARY	R URB OPA	CURBED	NONE	NOT NHS	01.710	CROSSOVER	6	72I	40,802
					01.710	TRAFFIC SIGNAL			
					01.710	FIRE STATION #20			
					01.740 CO4392	OAKMONT AVE			
					01.740 CO319	CEDAR LA			
					01.740	TRAFFIC SIGNAL			
					01.800 CO1029	JOHNSON AVE			
					01.900 CO322	ALTA VISTA RD			
					01.900	CROSSOVER			
					01.920	SHIELDS DR			
					01.960 CO323	CHARLES ST			
					02.070 CO320	SPRUCE TREE AVE			
					02.070	CROSSOVER			
					02.190 CO324	BEECH AVE			
					02.190	TRAFFIC SIGNAL			
					02.340 CO1037	WYNGATE DR			
					02.340	CROSSOVER			
					02.424	ST. JANE FRANCES DE CHANTAL CHURCH			
					02.440 CO1039	RYLAND DR			
					02.440	TRAFFIC SIGNAL			
					02.440	CROSSOVER			
					02.580 RP495- 6	RAMP 6 FR IS 495 EB TO MD 187 SB			
					02.580 RP495- 4	RAMP 4 FR MD 187 NB TO IS 495 EB			
					02.600 RP495- 3	RAMP 3 FR RAMP 6 (FR IS495) TO MD 187 NB			
					02.600 RP495- 5	RAMP 5 FR MD 187 SB TO RAMP 4 (TO IS495)			
					02.600	TRAFFIC SIGNAL			
					02.600	CROSSOVER			
					02.640				45,672
					02.640 IS495	CAPITAL BELTWAY			
					02.640	STRUC #15115			
					02.640	EXIT #36			
					02.700 RP495- 7	RAMP 7 FR RAMP 2 (FR IS495) TO MD 187 SB			
					02.700 RP495- 1	RAMP 1 FR MD 187 NB TO RAMP 8 (TO IS495)			

*A,B = UNIMPROVED; C = GRADED & DRAINED; D,E = SOIL, GRAVEL, STONE; F,G = LOW TYPE BITUMINOUS
H,I = HIGH TYPE BITUMINOUS; J = CONCRETE; K = BRICK; L = BLOCK

STATE HIGHWAY LOCATION REFERENCE

COUNTY: MONTGOMERY

DISTRICT: 3

DATE: 12/31/10

ROUTE NUMBER: MD 187 CONTINUED

INVENTORY DIRECTION: NORTH

ROUTE NAME: OLD GEORGETOWN RD

STATE SYSTEM	FUNCTIONAL CLASS	MEDIAN TYPE	ACCESS CONTROL	NHS	MILEPOINT	MILEPOINT DESCRIPTION	MARKED LANES	SURFACE WIDTH/TYPE*	AADT
STATE SECONDARY	R URB OPA	CURBED	NONE	NOT NHS	02.700	TRAFFIC SIGNAL	6	72I	45,672
					02.700	CROSSOVER			
					02.720 RP495- 8	RAMP 8 FR MD 187 SB TO IS 495 WB			
					02.750 RP495- 2	RAMP 2 FR IS 495 WB TO MD 187 NB			
					02.782	SPEED LIMIT 40 MPH			
					02.830 CO4604	OLD GEORGETOWN RD			
					02.830	CROSSOVER			
					02.930 CO316	LONE OAK DR			
					02.930	CROSSOVER			
					03.030 CO1811	LONE OAK DR			
					03.030 CO6512	MANOR OAK WAY			
					03.030	TRAFFIC SIGNAL			
					03.170 CO1559	CHESHIRE DR			
					03.170	TRAFFIC SIGNAL			
					03.300 CO315	BELLS MILL RD			
					03.360 CO166	DEMOCRACY BLVD			
					03.360	TRAFFIC SIGNAL			
					03.510		7	82I	
					03.510 CO3386	ROCK SPRING DR			
					03.510	TRAFFIC SIGNAL			
					03.530	SPUR TO ROCK SPRING DR			
					03.714		7	84I	
					03.714 RP270- 6	RAMP 6 FR RAMP 10 (FR IS270) TO MD 187			
					03.714 RP270- 4	RAMP 4 FR MD 187 NB TO IS 270 EB			
					03.734 RP270-10	RAMP 10 FR MD 187B TO MD 187 NB			
					03.734 RP270- 5	RAMP 5 FR MD 187 SB TO RAMP 4 (TO IS270)			
					03.734	TRAFFIC SIGNAL			
					03.734	CROSSOVER			
					03.746	BEGIN BRIDGE			
					03.764	EXIT #1			
					03.764 IS270	EISENHOWER MEMORIAL HWY			
					03.764	STRUC #15079			
					03.770				42,292
					03.789	END BRIDGE			

*A,B = UNIMPROVED; C = GRADED & DRAINED; D,E = SOIL,GRAVEL,STONE; F,G = LOW TYPE BITUMINOUS
H,I = HIGH TYPE BITUMINOUS; J = CONCRETE; K= BRICK; L = BLOCK

STATE HIGHWAY LOCATION REFERENCE

COUNTY: MONTGOMERY
DISTRICT: 3
DATE: 12/31/10

ROUTE NUMBER: MD 187 CONTINUED

INVENTORY DIRECTION: NORTH

ROUTE NAME: OLD GEORGETOWN RD

STATE SYSTEM	FUNCTIONAL CLASS	MEDIAN TYPE	ACCESS CONTROL	NHS	MILEPOINT	MILEPOINT DESCRIPTION	MARKED LANES	SURFACE WIDTH/TYPE*	AADT
STATE SECONDARY	R URB OPA	CURBED	NONE	NOT NHS	03.820	TRAFFIC SIGNAL	7	84I	42,292
					03.820	CROSSOVER			
					03.820 RP270- 7	RAMP 7 FR RAMP 2 (FR IS270) TO MD 187 SB			
					03.820 RP270- 9	RAMP 9 FR MD 187 NB TO MD 187B SB			
					03.834 RP270- 8	RAMP 8 FR MD 187 SB TO RAMP 9 (TO IS270)			
					03.834 RP270- 2	RAMP 2 FR IS 270 WB TO MD 187 NB			
					03.916		6	72I	
					03.960 CO3614	LUX LA			
					03.960	CHURCH			
					04.040 CO164	TUCKERMAN LA			
					04.040	TRAFFIC SIGNAL			
					04.205	CEDARWOOD DR			
					04.255	CROSSOVER			
					04.314	TILDEN MIDDLE SCHOOL			
					04.332	TRINITY LUTHERAN CHURCH			
					04.353	CROSSOVER			
					04.353	TRAFFIC SIGNAL			
					04.353	ENT TO TILDEN MIDDLE SCHOOL			
					04.450 CO5036	EDSON LA			
					04.450 CO118	POINDEXTER LA			
					04.450	TRAFFIC SIGNAL			
					04.530 CO111	ROSELAND DR			
					04.640 CO116	SEDGEWICK LA			
					04.640	CROSSOVER			
					04.680		5	58I	
					04.780	SPUR TO NICHOLSON LA			
					04.800		6	72I	
					04.800 CO3016	TILDEN LA			
					04.800 CO4242	NICHOLSON LA			
					04.800	TRAFFIC SIGNAL			
					05.020	SPUR FR EXECUTIVE BLVD			
					05.040 CO3239	EXECUTIVE BLVD			
					05.040	TRAFFIC SIGNAL			
					05.070	SPUR TO EXECUTIVE BLVD			

*A,B = UNIMPROVED; C = GRADED & DRAINED; D,E = SOIL,GRAVEL,STONE; F,G = LOW TYPE BITUMINOUS
H,I = HIGH TYPE BITUMINOUS; J = CONCRETE; K= BRICK; L = BLOCK

STATE HIGHWAY LOCATION REFERENCE

COUNTY: MONTGOMERY
DISTRICT: 3
DATE: 12/31/10

ROUTE NUMBER: MD 187 CONTINUED

INVENTORY DIRECTION: NORTH

ROUTE NAME: OLD GEORGETOWN RD

STATE SYSTEM	FUNCTIONAL CLASS	MEDIAN TYPE	ACCESS CONTROL	NHS	MILEPOINT	MILEPOINT DESCRIPTION	MARKED LANES	SURFACE WIDTH/TYPE*	AADT
STATE SECONDARY	R URB OPA	CURBED	NONE	NOT NHS	05.170		4	48I	42,292
					05.170	TRAFFIC SIGNAL			
					05.170	ENT TO MID-PIKE PLAZA			
					05.290		3	36I	
					05.290	SPUR FR MD 355			
					05.290	SPUR TO MD 355			
					05.320 MD355	ROCKVILLE PIKE			
					05.320 CO7220	OLD GEORGETOWN RD (AHEAD)			
					05.320	TRAFFIC SIGNAL			

ROUTE NUMBER: MD 187B

INVENTORY DIRECTION: NORTH

ROUTE NAME: ROCKLEDGE BLVD

STATE SYSTEM	FUNCTIONAL CLASS	MEDIAN TYPE	ACCESS CONTROL	NHS	MILEPOINT	MILEPOINT DESCRIPTION	MARKED LANES	SURFACE WIDTH/TYPE*	AADT
STATE SECONDARY	R URB LOCAL	CURBED	NONE	NOT NHS	00.086		4	48I	18,505
					00.086 CO7444	ROCKLEDGE BLVD (BACK)			
					00.105 RP270- 6	RAMP 6 FR IS 270 EB TO MD 187B SB			
			FULL		00.116				
					00.116 RP270-10	RAMP 10 FR MD 187B TO MD 187 NB			
					00.116	TRAFFIC SIGNAL			
					00.116	CROSSOVER			
					00.116 RP270- 3	RAMP 3 FR RAMP 6 (FR IS270) TO MD 187B			
					00.126		5	60J	
					00.126	BEGIN BRIDGE			
					00.139	STRUC #15168			
					00.139 IS270	EISENHOWER MEMORIAL HWY			
					00.156	END BRIDGE			
					00.166	TRAFFIC SIGNAL			
					00.166 RP270- 9	RAMP 9 FR MD 187 NB TO MD 187B SB			
					00.166 RP270- 8	RAMP 8 FR MD 187B SB TO IS 270 WB			

*A,B = UNIMPROVED; C = GRADED & DRAINED; D,E = SOIL, GRAVEL, STONE; F,G = LOW TYPE BITUMINOUS
H,I = HIGH TYPE BITUMINOUS; J = CONCRETE; K = BRICK; L = BLOCK

STATE HIGHWAY ADMINISTRATION OF MARYLAND
HIGHWAY INFORMATION SERVICES DIVISION
DATA SUPPORT GROUP

STATE HIGHWAY LOCATION REFERENCE

COUNTY: MONTGOMERY
DISTRICT: 3
DATE: 12/31/10

ROUTE NUMBER: MD 188
INVENTORY DIRECTION: EAST
ROUTE NAME: WILSON LA

STATE SYSTEM	FUNCTIONAL CLASS	MEDIAN TYPE	ACCESS CONTROL	NHS	MILEPOINT	MILEPOINT DESCRIPTION	MARKED LANES	SURFACE WIDTH/TYPE*	AADT
STATE SECONDARY	R URB MINOR ART	NONE (UNDIV)	NONE	NOT NHS	00.000		2	22I	5,863
					00.000 CO4690	MACARTHUR BLVD			
					00.000	STOP SIGN			
					00.040 CO1252	BRAEBURN PL			
					00.060	SPEED LIMIT 30 MPH			
					00.160 CO2813	BROXBURN DR			
					00.200 CO1252	BRAEBURN PL			
					00.250 CO1488	BRAEBURN PL			
					00.310		2	24I	
					00.310 CO1488	BRAEBURN PL			
					00.370 CO845	LAVEROCK LA			
					00.430		2	20I	
					00.590		2	22I	
					00.670		2	24I	
					00.670 CO4409	SELKIRK DR			
					00.720		2	40I	
		PAINTED			00.772				
		CURBED			00.796		3	39I	
					00.830		4	50I	
					00.860	SPUR FR MD 190			
					00.860	SPUR TO MD 190			
					00.900				11,013
					00.900 MD190	RIVER RD			
					00.900	TRAFFIC SIGNAL			
					00.930	SPUR TO MD 190			
					00.930	SPUR FR MD 190			
		PAINTED			00.990		2	24I	
		NONE (UNDIV)			01.020				
					01.020 CO3143	HONESTY WAY			
					01.060 CO2345	ALGONQUIN AVE			
					01.120 CO1254	ARNET LA			
					01.190 CO2350	MARYKNOLL AVE			
					01.230 CO1253	ELMORE LA			
					01.290 CO2695	LEESBURG DR			
					01.290 CO3061	SPRINGER RD			

*A,B = UNIMPROVED; C = GRADED & DRAINED; D,E = SOIL, GRAVEL, STONE; F,G = LOW TYPE BITUMINOUS
H,I = HIGH TYPE BITUMINOUS; J = CONCRETE; K = BRICK; L = BLOCK

STATE HIGHWAY ADMINISTRATION OF MARYLAND
HIGHWAY INFORMATION SERVICES DIVISION
DATA SUPPORT GROUP

STATE HIGHWAY LOCATION REFERENCE

COUNTY: MONTGOMERY
DISTRICT: 3
DATE: 12/31/10

ROUTE NUMBER: MD 188 CONTINUED
INVENTORY DIRECTION: EAST
ROUTE NAME: WILSON LA

STATE SYSTEM	FUNCTIONAL CLASS	MEDIAN TYPE	ACCESS CONTROL	NHS	MILEPOINT	MILEPOINT DESCRIPTION	MARKED LANES	SURFACE WIDTH/TYPE*	AADT
STATE SECONDARY	R URB MINOR ART	NONE (UNDIV)	NONE	NOT NHS	01.492	THOMAS W. PYLE MIDDLE SCHOOL	2	24I	11,013
					01.560				9,203
					01.560 CO1279	WHITTIER BLVD			
					01.560	TRAFFIC SIGNAL			
					01.640 CO1730	WESTFIELD DR			
					01.820 CO2136	MARBURY RD			
					01.910 CO339	ABERDEEN RD			
					01.910 OP575	MERRICK RD			
					02.020 CO340	OLD CHESTER RD			
					02.140 CO778	RADNOR RD			
					02.310 CO341	MAIDEN LA			
					02.340				9,230
					02.340 MD191	BRADLEY BLVD			
					02.340	TRAFFIC SIGNAL			
					02.430		2	26I	
					02.430 CO339	ABERDEEN RD			
					02.520 CO1840	HONEYWELL LA			
					02.540		2	24I	
					02.540 CO342	HAMPDEN LA			
					02.640 CO7376	MOORLAND LA			
					02.720		2	22I	
					02.720 CO345	STRATFORD RD			
					02.770 CO351	CUSTER RD			
					02.800		2	24I	
					02.800 CO1126	GLENBROOK RD			
					02.880 CO355	FAIRFAX RD			
					03.000 CO354	EXETER RD			
					03.070 CO380	DEL RAY AVE			
					03.070 CO4417	DENTON RD			
					03.120		2	22I	
					03.120 CO360	CLARENDON RD			
					03.190		2	36I	
					03.190 CO381	CORDELL AVE			
					03.201		3	36I	
					03.250 MD187	OLD GEORGETOWN RD			

*A,B = UNIMPROVED; C = GRADED & DRAINED; D,E = SOIL, GRAVEL, STONE; F,G = LOW TYPE BITUMINOUS
H,I = HIGH TYPE BITUMINOUS; J = CONCRETE; K = BRICK; L = BLOCK

STATE HIGHWAY LOCATION REFERENCE

COUNTY: MONTGOMERY
DISTRICT: 3
DATE: 12/31/10

ROUTE NUMBER: MD 188 CONTINUED

INVENTORY DIRECTION: EAST

ROUTE NAME: WILSON LA

STATE SYSTEM	FUNCTIONAL CLASS	MEDIAN TYPE	ACCESS CONTROL	NHS	MILEPOINT	MILEPOINT DESCRIPTION	MARKED LANES	SURFACE WIDTH/TYPE*	AADT
STATE SECONDARY	R URB MINOR ART	NONE (UNDIV)	NONE	NOT NHS	03.250 CO4418	ST ELMO AVE	3	36I	9,230
					03.250 CO362	ARLINGTON RD			
					03.250	TRAFFIC SIGNAL			

ROUTE NUMBER: MD 189

INVENTORY DIRECTION: NORTH

ROUTE NAME: FALLS RD

STATE SYSTEM	FUNCTIONAL CLASS	MEDIAN TYPE	ACCESS CONTROL	NHS	MILEPOINT	MILEPOINT DESCRIPTION	MARKED LANES	SURFACE WIDTH/TYPE*	AADT
STATE SECONDARY	R URB MINOR ART	NONE (UNDIV)	NONE	NOT NHS	00.000		3	36I	20,022
					00.000 CO7068	FALLS RD (BACK)			
					00.000 MD190	RIVER RD			
					00.000	TRAFFIC SIGNAL			
		CENTER TLA (UNDIV)			00.047				
		NONE (UNDIV)			00.090				
					00.090 CO1670	GLENOLDEN DR			
					00.120		2	24I	
					00.120	SPEED LIMIT 30 MPH			
					00.225	GABLE MANOR CT			
					00.395	SPEED LIMIT 35 MPH			
					00.520 CO190	WOODFORD RD			
					00.615	POTOMAC UNITED METHODIST CHURCH			
					00.690				20,082
					00.690 CO196	S GLEN RD			
					00.690 CO166	DEMOCRACY BLVD			
					00.690	TRAFFIC SIGNAL			
		PAINTED			00.900				
		NONE (UNDIV)			00.934				
					01.030 CO4831	POTOMAC TENNIS LA			
					01.370 CO5639	NANTUCKET PL			
					01.570 CO165	BELLS MILL RD			
					01.570	TRAFFIC SIGNAL			
					01.650 CO4733	CRANFORD DR			
					01.750 CO3601	ELDWICK WAY			
					01.943	ENT POTOMAC COMMUNITY CENTER			

*A,B = UNIMPROVED; C = GRADED & DRAINED; D,E = SOIL, GRAVEL, STONE; F,G = LOW TYPE BITUMINOUS
H,I = HIGH TYPE BITUMINOUS; J = CONCRETE; K = BRICK; L = BLOCK

STATE HIGHWAY ADMINISTRATION OF MARYLAND
HIGHWAY INFORMATION SERVICES DIVISION
DATA SUPPORT GROUP

STATE HIGHWAY LOCATION REFERENCE

COUNTY: MONTGOMERY
DISTRICT: 3
DATE: 12/31/10

ROUTE NUMBER: MD 189 CONTINUED
INVENTORY DIRECTION: NORTH
ROUTE NAME: FALLS RD

STATE SYSTEM	FUNCTIONAL CLASS	MEDIAN TYPE	ACCESS CONTROL	NHS	MILEPOINT	MILEPOINT DESCRIPTION	MARKED LANES	SURFACE WIDTH/TYPE*	AADT
STATE SECONDARY	R URB MINOR ART	PAINTED	NONE	NOT NHS	01.980		2	24I	20,082
		NONE (UNDIV)			01.980 CO3743	WOODINGTON DR			
		CENTER TLA (UNDIV)			02.020				
					02.154	ROCKVILLE VOL FIRE COMPANY NO. 33			
					02.160				
		PAINTED			02.180 CO2310	MARSEILLE DR			
					02.204				
		NONE (UNDIV)			02.208	HAR SHALOM SYNAGOGUE			
					02.260				
					02.350 CO195	GLEN RD			
					02.350	TRAFFIC SIGNAL			
					02.500 CO3810	WINTERSET DR			
					02.500	WINTERSET DR			
					02.630		2	30I	
					02.710		2	36I	
					02.710 CO3862	FALLS CHAPEL WAY			
					02.710 CO164	TUCKERMAN LA			
					02.710	TRAFFIC SIGNAL			
		PAINTED			02.750		2	24I	
		NONE (UNDIV)			02.840				
					02.880				
					02.880 CO3009	LIBERTY LA			
		PAINTED			02.896				
		NONE (UNDIV)			03.000				
					03.000 CO2994	VICTORY LA			
					03.080 CO7079	FALLS FARM DR			
					03.313	SPUR TO MONTROSE RD			
					03.340				19,992
					03.340 CO144	MONTROSE RD			
					03.340	TRAFFIC SIGNAL			
					03.350	SPUR FR MONTROSE RD			
					03.410 CO3617	ATWELL RD			
		PAINTED			03.435				
		NONE (UNDIV)			03.508				
					03.540 CO3616	CHILHAM PL			

*A,B = UNIMPROVED; C = GRADED & DRAINED; D,E = SOIL, GRAVEL, STONE; F,G = LOW TYPE BITUMINOUS
H,I = HIGH TYPE BITUMINOUS; J = CONCRETE; K = BRICK; L = BLOCK

STATE HIGHWAY ADMINISTRATION OF MARYLAND
HIGHWAY INFORMATION SERVICES DIVISION
DATA SUPPORT GROUP

STATE HIGHWAY LOCATION REFERENCE

COUNTY: MONTGOMERY
DISTRICT: 3
DATE: 12/31/10

ROUTE NUMBER: MD 189 CONTINUED
INVENTORY DIRECTION: NORTH
ROUTE NAME: FALLS RD

STATE SYSTEM	FUNCTIONAL CLASS	MEDIAN TYPE	ACCESS CONTROL	NHS	MILEPOINT	MILEPOINT DESCRIPTION	MARKED LANES	SURFACE WIDTH/TYPE*	AADT
STATE SECONDARY	R URB MINOR ART	NONE (UNDIV)	NONE	NOT NHS	03.660 CO3631	COLD SPRING RD	2	24I	19,992
					03.830 CO3862	FALLS CHAPEL WAY			
					03.830 MU990	DUNSTER RD			
					03.830	TRAFFIC SIGNAL			
		PAINTED			03.885				
		NONE (UNDIV)			03.920				
	U				03.940	IN CORP LMTS ROCKVILLE			
					04.120 MU1541	W KERSEY LA			
					04.120 MU1540	KERSEY LA			
					04.120	TRAFFIC SIGNAL			
					04.240		3	36I	
		CURBED			04.300				
					04.359		4	48I	
					04.440				27,632
					04.440 MU2593	WOOTTON PKWY			
					04.440	TRAFFIC SIGNAL			
					04.630 MU1069	FALLSMEAD WAY			
					04.630	CROSSOVER			
					04.760 RP270- 6	RAMP 6 FR MD 189 EB TO RAMP 7 (TO IS270)			
					04.760 RP270- 8	RAMP 8 FR IS 270 SB TO MD 189 WB			
					04.840	BEGIN BRIDGE			
					04.840 RP270- 5	RAMP 5 FR RAMP 8 (FR IS270) TO MD 189 EB			
					04.840 RP270- 7	RAMP 7 FR MD 189 WB TO IS 270 SB			
					04.840	TRAFFIC SIGNAL			
					04.870				9,365
					04.870 IS270	EISENHOWER MEMORIAL HWY			
					04.870	STRUC #15049			
					04.870	EXIT #5			
					04.890	END BRIDGE			
					04.890 RP270- 1	RAMP 1 FR RAMP 4 (FR IS270) TO MD 189 WB			
					04.890 RP270- 3	RAMP 3 FR MD 189 EB TO IS 270 NB			
					04.960 RP270- 4	RAMP 4 FR IS 270 NB TO MD 189 EB			
					04.960 RP270- 2	RAMP 2 FR MD 189 WB TO RAMP 3 (TO IS270)			

*A,B = UNIMPROVED; C = GRADED & DRAINED; D,E = SOIL, GRAVEL, STONE; F,G = LOW TYPE BITUMINOUS
H,I = HIGH TYPE BITUMINOUS; J = CONCRETE; K = BRICK; L = BLOCK

STATE HIGHWAY LOCATION REFERENCE

COUNTY: MONTGOMERY
DISTRICT: 3
DATE: 12/31/10

ROUTE NUMBER: MD 189 CONTINUED

INVENTORY DIRECTION: NORTH

ROUTE NAME: FALLS RD

STATE SYSTEM	FUNCTIONAL CLASS	MEDIAN TYPE	ACCESS CONTROL	NHS	MILEPOINT	MILEPOINT DESCRIPTION	MARKED LANES	SURFACE WIDTH/TYPE*	AADT
STATE SECONDARY	U URB MINOR ART	CURBED	NONE	NOT NHS	05.007	SPUR FR POTOMAC VALLEY RD	4	48I	9,365
					05.050 MU2012	MARYLAND AVE			
					05.050 MU2460	POTOMAC VALLEY RD			
					05.050 MU1281	GREAT FALLS RD (AHEAD)			

ROUTE NUMBER: MD 190

INVENTORY DIRECTION: EAST

ROUTE NAME: RIVER RD

STATE SYSTEM	FUNCTIONAL CLASS	MEDIAN TYPE	ACCESS CONTROL	NHS	MILEPOINT	MILEPOINT DESCRIPTION	MARKED LANES	SURFACE WIDTH/TYPE*	AADT
STATE SECONDARY	R RUR MAJ COLL	NONE (UNDIV)	NONE	NOT NHS	00.000		2	24I	3,623
					00.000 MD112	SENECA RD			
					00.000 CO2603	RIVER RD			
					00.000	STOP SIGN			
					00.080	SPEED LIMIT 50 MPH			
					00.188	DRAINAGE STRUC #15020X0			
					00.270 CO207	VIOLETTES LOCK RD			
					00.590 CO5894	MANOR STONE DR			
					01.120 CO4773	SIGNAL TREE LA			
					01.310 CO3701	PETTIT WAY			
	URB MINOR ART				02.290				
					02.290	STRUC #15007 MUDDY BRANCH			
					02.700 CO5596	MAIDENS BOWER DR			
					02.700	LONGACRES PRESERVE CT			
					02.890 CO202	ESWORTHY RD			
					02.890 CO 26	PENNYFIELD LOCK RD			
					03.030				16,983
					03.030 CO4815	RIVERS EDGE DR			
					03.030 CO780	TRAVILAH RD			
					03.310 CO4771	BEALL SPRING RD			
					03.400	EVENING RIDE DR			
					03.750 CO4705	DREWS CT			
					03.750	DREWS LA			
					03.920 OP 93	LUVIE LA			
					04.130 OP5928	DALYN DRIVE			

*A,B = UNIMPROVED; C = GRADED & DRAINED; D,E = SOIL, GRAVEL, STONE; F,G = LOW TYPE BITUMINOUS
H,I = HIGH TYPE BITUMINOUS; J = CONCRETE; K = BRICK; L = BLOCK

STATE HIGHWAY LOCATION REFERENCE

COUNTY: MONTGOMERY
DISTRICT: 3
DATE: 12/31/10

ROUTE NUMBER: MD 190 CONTINUED
INVENTORY DIRECTION: EAST
ROUTE NAME: RIVER RD

STATE SYSTEM	FUNCTIONAL CLASS	MEDIAN TYPE	ACCESS CONTROL	NHS	MILEPOINT	MILEPOINT DESCRIPTION	MARKED LANES	SURFACE WIDTH/TYPE*	AADT
STATE SECONDARY	R URB MINOR ART	NONE (UNDIV)	NONE	NOT NHS	04.420 CO2936	SPRINGRIDGE RD	2	24I	16,983
					04.640 CO205	STONEY CREEK RD			
					04.686	SPEED LIMIT 40 MPH			
					04.692	DRAINAGE STRUC #15072X0			
					04.710 OP104	BEALL MOUNTAIN RD			
					04.720	STRUC #15098 WATTS BRANCH			
					05.130 CO5961	LAKE POTOMAC DR			
					05.380 CO6924	TACK HOUSE CT			
					05.580 CO4906	SPUR WHEEL LA			
					05.710 CO5488	SMOKEY QUARTZ LA			
					05.840 CO2771	ADMIRALS WAY			
					05.980 CO206	SWAINS LOCK RD			
					06.200 CO6998	ARDNAVE PL			
					06.320	SPEED LIMIT 35 MPH			
		PAINTED			06.380				
		NONE (UNDIV)			06.429				
					06.450 CO197	PINEY MEETINGHOUSE RD			
					06.450	TRAFFIC SIGNAL			
					06.450	MARWOOD HILL			
		PAINTED			06.506		2	28I	
		NONE (UNDIV)			06.586		2	24I	
					06.620 CO3001	TARA RD			
					06.620 OP5894	RIVER VIEW DR			
					06.750	DARVISH LA			
					06.960 CO4728	RIVERWOOD DR			
					06.960 OP481	RIVERWOOD DR			
					07.200 CO6262	RIVER OAKS LA			
					07.270 CO2441	SANDY LANDING RD			
					07.360 CO192	NORTON RD			
		PAINTED			07.600				
		NONE (UNDIV)			07.625				
					07.660 CO2005	CHAPEL RD			
		PAINTED			07.680				
		CENTER TLA (UNDIV)			07.715				
					07.749	SPEED LIMIT 30 MPH			

*A,B = UNIMPROVED; C = GRADED & DRAINED; D,E = SOIL, GRAVEL, STONE; F,G = LOW TYPE BITUMINOUS
H,I = HIGH TYPE BITUMINOUS; J = CONCRETE; K = BRICK; L = BLOCK

STATE HIGHWAY ADMINISTRATION OF MARYLAND
HIGHWAY INFORMATION SERVICES DIVISION
DATA SUPPORT GROUP

STATE HIGHWAY LOCATION REFERENCE

COUNTY: MONTGOMERY
DISTRICT: 3
DATE: 12/31/10

ROUTE NUMBER: MD 190 CONTINUED
INVENTORY DIRECTION: EAST
ROUTE NAME: RIVER RD

STATE SYSTEM	FUNCTIONAL CLASS	MEDIAN TYPE	ACCESS CONTROL	NHS	MILEPOINT	MILEPOINT DESCRIPTION	MARKED LANES	SURFACE WIDTH/TYPE*	AADT
STATE SECONDARY	R URB MINOR ART	NONE (UNDIV)	NONE	NOT NHS	07.860		2	24I	16,983
					07.890 CO1830	GARY RD			
					07.890 CO6403	POTOMAC MANORS DR			
					07.964	DRAINAGE STRUC #15073X0 ROCK RUN			
					07.997		4	48I	
					07.997	ENT TO US POST OFFICE			
					07.997	TRAFFIC SIGNAL			
	URB OPA	CURBED			08.140				20,370
					08.140 CO7068	FALLS RD			
					08.140 MD189	FALLS RD			
					08.140	TRAFFIC SIGNAL			
		NONE (UNDIV)			08.220		3	36I	
					08.220 CO1318	COUNSELMAN RD			
					08.220	TRAFFIC SIGNAL			
		PAINTED			08.250		2	24I	
		NONE (UNDIV)			08.270				
					08.370 CO4047	HALL RD			
					08.480 CO2575	ACCORD DR			
					08.530 CO4580	SCHULZ LA			
					08.530 CO781	PERSIMMON TREE RD			
					08.590 CO4379	PERSIMMON TREE RD			
					08.686	SPEED LIMIT 40 MPH			
					08.900		2	22I	
					09.020		2	24I	
					09.020 CO3998	NEWBRIDGE DR			
					09.240 CO6194	BELLE TERRE WAY			
					09.390 CO1128	CONGRESSIONAL PKWY			
					09.590 CO2935	DURHAM DR			
					09.810 CO3007	HARRINGTON DR			
					10.020				21,000
					10.020 MD191	BRADLEY BLVD			
					10.020 CO7070	BRADLEY BLVD			
					10.020	TRAFFIC SIGNAL			
					10.320	TRAFFIC SIGNAL			
					10.320	PRIVATE DR			

*A,B = UNIMPROVED; C = GRADED & DRAINED; D,E = SOIL, GRAVEL, STONE; F,G = LOW TYPE BITUMINOUS
H,I = HIGH TYPE BITUMINOUS; J = CONCRETE; K = BRICK; L = BLOCK

STATE HIGHWAY LOCATION REFERENCE

COUNTY: MONTGOMERY
DISTRICT: 3
DATE: 12/31/10

ROUTE NUMBER: MD 190 CONTINUED
INVENTORY DIRECTION: EAST
ROUTE NAME: RIVER RD

STATE SYSTEM	FUNCTIONAL CLASS	MEDIAN TYPE	ACCESS CONTROL	NHS	MILEPOINT	MILEPOINT DESCRIPTION	MARKED LANES	SURFACE WIDTH/TYPE*	AADT
STATE SECONDARY	R URB OPA	NONE (UNDIV)	NONE	NOT NHS	10.440 CO3437	CLEWERWALL DR	2	24I	21,000
					10.440 CO1667	FENWAY DR			
					10.730 OP388	CARDEROCK SPRINGS DR			
					10.750	BEGIN BRIDGE			
					10.760	STRUC #15027 BUCK BRANCH			
					10.770	END BRIDGE			
					11.063	CABIN JOHN PARK VFD			
		CURBED			11.090				
					11.090	RISING RIDGE RD			
					11.120		4	48I	
					11.260 CO148	SEVEN LOCKS RD			
					11.260	TRAFFIC SIGNAL			
					11.290	SPUR FR SEVEN LOCKS RD			
					11.320		4	60I	
					11.340		4	48I	
					11.340	SPEED LIMIT 45 MPH			
					11.370 RP495- 6	RAMP 6 FR MD 190 TO RAMP 11 (TO IS495X)			
					11.430 RP495- 8	RAMP 8 FR RAMP 5 (FR IS495) TO MD 190 WB			
					11.430	CROSSOVER			
					11.430	TRAFFIC SIGNAL			
					11.460 RP495- 7	RAMP 7 FR MD 190 TO RAMP 11 (TO IS495)			
					11.490 RP495- 5	RAMP 5 FR RAMP 11 (FR IS495) TO MD 190			
					11.500	BEGIN BRIDGE			
			PARTIAL		11.520				46,560
					11.520 RP495-11	RAMP 11 FR IS 495 SB TO IS 495X SB			
					11.520 RP495- 1	RAMP 1 FR RAMP 4 (FR IS495) TO MD 190 WB			
					11.520	STRUC #15110			
					11.520	EXIT #39			
					11.533 IS495	CAPITAL BELTWAY			
					11.540 RP495- 1	RAMP 1 FR RAMP 4 (FR IS495) TO MD 190 WB			
					11.563	END BRIDGE			
					11.590		4	58I	
					11.610		4	48I	

*A,B = UNIMPROVED; C = GRADED & DRAINED; D,E = SOIL, GRAVEL, STONE; F,G = LOW TYPE BITUMINOUS
H,I = HIGH TYPE BITUMINOUS; J = CONCRETE; K = BRICK; L = BLOCK

STATE HIGHWAY ADMINISTRATION OF MARYLAND
HIGHWAY INFORMATION SERVICES DIVISION
DATA SUPPORT GROUP

STATE HIGHWAY LOCATION REFERENCE

COUNTY: MONTGOMERY
DISTRICT: 3
DATE: 12/31/10

ROUTE NUMBER: MD 190 CONTINUED
INVENTORY DIRECTION: EAST
ROUTE NAME: RIVER RD

STATE SYSTEM	FUNCTIONAL CLASS	MEDIAN TYPE	ACCESS CONTROL	NHS	MILEPOINT	MILEPOINT DESCRIPTION	MARKED LANES	SURFACE WIDTH/TYPE*	AADT
STATE SECONDARY	R URB OPA	CURBED	PARTIAL	NOT NHS	11.610 RP495- 3	RAMP 3 FR MD 190 EB TO RAMP 2 (TO IS495)	4	48I	46,560
					11.610	TRAFFIC SIGNAL			
					11.695 RP495- 4	RAMP 4 FR IS 495 NB TO MD 190 EB			
					11.705 RP495- 2	RAMP 2 FR MD 190 WB TO IS 495 NB			
					11.780 CO169	BURDETTE RD			
					11.780	TRAFFIC SIGNAL			
					11.830		4	60I	
		UNPROTECTED			11.868		4	48I	
					11.960 CO4602	RIVER RD SERV DR			
					11.960 CO5174	ROYAL DOMINION DR			
					11.960	TRAFFIC SIGNAL			
					12.019	SPEED LIMIT 45 MPH			
					12.090	STRUC #15028 BOOZE CREEK			
					12.350				41,060
					12.350 CO844	BEECH TREE RD			
					12.350 CO2999	NEVIS RD			
					12.350	TRAFFIC SIGNAL			
		CURBED			12.600				
					12.670	SPUR TO MD 188			
					12.670	SPUR FR MD 188			
					12.710				43,040
					12.710 MD188	WILSON LA			
					12.710	TRAFFIC SIGNAL			
					12.740	SPUR TO MD 188			
					12.750	SPUR FR MD 188			
					12.780 CO842	ORKNEY PKWY			
		POSITIVE BARRIER			12.810				
					12.840 MD190A	NO NAME			
		CURBED			12.954				
		UNPROTECTED			13.030				
					13.030 CO847	BRAEBURN PKWY			
		POSITIVE BARRIER			13.048				
		UNPROTECTED			13.146				
		POSITIVE BARRIER			13.241				

*A,B = UNIMPROVED; C = GRADED & DRAINED; D,E = SOIL, GRAVEL, STONE; F,G = LOW TYPE BITUMINOUS
H,I = HIGH TYPE BITUMINOUS; J = CONCRETE; K = BRICK; L = BLOCK

STATE HIGHWAY ADMINISTRATION OF MARYLAND
HIGHWAY INFORMATION SERVICES DIVISION
DATA SUPPORT GROUP

STATE HIGHWAY LOCATION REFERENCE

COUNTY: MONTGOMERY
DISTRICT: 3
DATE: 12/31/10

ROUTE NUMBER: MD 190 CONTINUED
INVENTORY DIRECTION: EAST
ROUTE NAME: RIVER RD

STATE SYSTEM	FUNCTIONAL CLASS	MEDIAN TYPE	ACCESS CONTROL	NHS	MILEPOINT	MILEPOINT DESCRIPTION	MARKED LANES	SURFACE WIDTH/TYPE*	AADT
STATE SECONDARY	R URB OPA	CURBED	PARTIAL	NOT NHS	13.330		4	48I	43,040
					13.550	CO1279 WHITTIER BLVD			
					13.550	CO4401 WINSTON DR			
					13.550	TRAFFIC SIGNAL			
					13.550	CROSSOVER			
					13.800	MD614B NO NAME			
					13.800	MD614A NO NAME			
					13.830				33,200
					13.830	MD614 GOLDSBORO RD			
					13.830	TRAFFIC SIGNAL			
					13.850	MD614D NO NAME			
					13.850	MD614C NO NAME			
					13.940	CO1988 DEVONSHIRE DR			
					14.190	CO1834 OGDEN RD			
					14.190	CROSSOVER			
					14.420	CO1214 SPRINGFIELD DR			
					14.420	TRAFFIC SIGNAL			
					14.420	CROSSOVER			
					14.540	CO438 DORSET AVE			
					14.540	CROSSOVER			
					14.630	CO4425 WESTBARD AVE			
					14.630	CROSSOVER			
					14.638	DRAINAGE STRUC #15071X0			
					14.730	SPEED LIMIT 35 MPH			
					14.830	CO436 BROOKSIDE DR			
					14.830	CO4424 RIDGEFIELD RD			
					14.830	TRAFFIC SIGNAL			
					14.830	CROSSOVER			
		NONE (UNDIV)			14.860				
					14.904	TRAFFIC SIGNAL			
					14.904	ENT TO KENWOOD STATION SHOP CTR			
		CENTER TLA (UNDIV)			14.940				
					15.000	OP583 NO NAME			
					15.010	CAPITOL CRESCENT TRAIL BRIDGE			
					15.020	CO2517 LANDY LA			

*A,B = UNIMPROVED; C = GRADED & DRAINED; D,E = SOIL, GRAVEL, STONE; F,G = LOW TYPE BITUMINOUS
H,I = HIGH TYPE BITUMINOUS; J = CONCRETE; K = BRICK; L = BLOCK

STATE HIGHWAY LOCATION REFERENCE

COUNTY: MONTGOMERY
DISTRICT: 3
DATE: 12/31/10

ROUTE NUMBER: MD 190 CONTINUED

INVENTORY DIRECTION: EAST

ROUTE NAME: RIVER RD

STATE SYSTEM	FUNCTIONAL CLASS	MEDIAN TYPE	ACCESS CONTROL	NHS	MILEPOINT	MILEPOINT DESCRIPTION	MARKED LANES	SURFACE WIDTH/TYPE*	AADT
STATE SECONDARY	R URB OPA	CENTER TLA (UNDIV)	PARTIAL	NOT NHS	15.060 OP585	DORSEY LA	4	48I	33,200
		NONE (UNDIV)	NONE		15.090				
					15.090 OP586	CLIPPER LA			
					15.140 OP587	BUTLER RD			
					15.180	SPUR FR LITTLE FALLS PKWY			
		CURBED			15.190				21,450
					15.190 GV 33	LITTLE FALLS PKWY			
					15.190	TRAFFIC SIGNAL			
					15.200	SPUR TO LITTLE FALLS PKWY			
		NONE (UNDIV)			15.230				
					15.260 MU 90	GREYSTONE ST			
					15.360 CO824	VENTNOR RD			
					15.440	STRUC #15071 LITTLE FALLS			
					15.480 CO451	WILLARD AVE			
					15.480 CO820	GREENWAY DR			
					15.480	TRAFFIC SIGNAL			
					15.520 CO4443	BALTIMORE AVE			
					15.570 CO453	SARATOGA AVE			
					15.590 OP584	ALLEY			
					15.660 CO454	NEWPORT AVE			
					15.760 CO2286	KEOKUK ST			
					15.830 CO455	BROOKDALE RD			
					15.880	N W WESTERN AVE (DC MAINT)			
					15.880	WASH DC LINE			
					15.880	TRAFFIC SIGNAL			

ROUTE NUMBER: MD 190A

INVENTORY DIRECTION: NORTH

ROUTE NAME: NO NAME

STATE SYSTEM	FUNCTIONAL CLASS	MEDIAN TYPE	ACCESS CONTROL	NHS	MILEPOINT	MILEPOINT DESCRIPTION	MARKED LANES	SURFACE WIDTH/TYPE*	AADT
STATE SECONDARY	R URB LOCAL	NONE (UNDIV)	NONE	NOT NHS	00.000		2	24I	0
					00.000 MD190	RIVER RD			
					00.000	STOP SIGN			
					00.010 CO4600	RIVER RD SERV DR			

*A,B = UNIMPROVED; C = GRADED & DRAINED; D,E = SOIL, GRAVEL, STONE; F,G = LOW TYPE BITUMINOUS
H,I = HIGH TYPE BITUMINOUS; J = CONCRETE; K = BRICK; L = BLOCK

STATE HIGHWAY ADMINISTRATION OF MARYLAND
HIGHWAY INFORMATION SERVICES DIVISION
DATA SUPPORT GROUP

STATE HIGHWAY LOCATION REFERENCE

COUNTY: MONTGOMERY

DISTRICT: 3

DATE: 12/31/10

ROUTE NUMBER: MD 191
INVENTORY DIRECTION: NORTH
ROUTE NAME: BRADLEY BLVD

STATE SYSTEM	FUNCTIONAL CLASS	MEDIAN TYPE	ACCESS CONTROL	NHS	MILEPOINT	MILEPOINT DESCRIPTION	MARKED LANES	SURFACE WIDTH/TYPE*	AADT
STATE SECONDARY	R URB MINOR ART	NONE (UNDIV)	NONE	NOT NHS	00.000		2	22I	8,581
					00.000 MD190	RIVER RD			
					00.000 CO7070	BRADLEY BLVD			
					00.000	TRAFFIC SIGNAL			
					00.117	SPEED LIMIT 35 MPH			
					00.130 CO191	KENDALE RD			
					00.459	DRAINAGE STRUC #15047X0			
					00.520 CO4691	MERCY HOLLOW LA			
					00.640 CO1509	BEECH HILL DR			
					00.720 CO3217	KENTSDALE DR			
					00.720 CO1529	ALDRSHOT DR			
					00.720	TRAFFIC SIGNAL			
					00.940	STRUC #15029 CABIN JOHN CREEK			
					00.950		2	24I	
					01.100 CO2174	HOLLYOAK DR			
					01.312		2	22I	
					01.350		2	24I	10,431
					01.350 CO148	SEVEN LOCKS RD			
					01.350	TRAFFIC SIGNAL			
					01.450		2	26I	
					01.520		2	24I	
		CURBED			01.680		3	48I	
					01.780		4	48I	
					01.860	BEGIN BRIDGE			
					01.900 IS495	CAPITAL BELTWAY			
					01.900	STRUC #15111			
					01.920	END BRIDGE			
					02.010		3	48I	
					02.056		2	48I	
		NONE (UNDIV)			02.130		2	21I	
					02.160 CO4582	REDWOOD AVE			
					02.200		2	24I	
					02.340 CO2617	OAK FOREST LA			
					02.630 CO169	BURDETTE RD			

*A,B = UNIMPROVED; C = GRADED & DRAINED; D,E = SOIL, GRAVEL, STONE; F,G = LOW TYPE BITUMINOUS
H,I = HIGH TYPE BITUMINOUS; J = CONCRETE; K = BRICK; L = BLOCK

STATE HIGHWAY LOCATION REFERENCE

COUNTY: MONTGOMERY
DISTRICT: 3
DATE: 12/31/10

ROUTE NUMBER: MD 191 CONTINUED

INVENTORY DIRECTION: NORTH

ROUTE NAME: BRADLEY BLVD

STATE SYSTEM	FUNCTIONAL CLASS	MEDIAN TYPE	ACCESS CONTROL	NHS	MILEPOINT	MILEPOINT DESCRIPTION	MARKED LANES	SURFACE WIDTH/TYPE*	AADT
STATE SECONDARY	R URB MINOR ART	NONE (UNDIV)	NONE	NOT NHS	02.630	TRAFFIC SIGNAL	2	24I	10,431
					02.790 CO1325	BRADGROVE DR			
					02.840				14,671
					02.840 CO836	BURNING TREE RD			
					02.970 CO837	FERNWOOD RD			
					02.970	TRAFFIC SIGNAL			
					03.180		2	22I	
					03.180 CO838	HILLMEAD RD			
					03.370 CO1281	FALLEN OAK DR			
					03.410		2	24I	
					03.410 CO2319	HOWELL RD			
					03.570 CO1276	WOODHAVEN BLVD			
					03.700 CO1536	VALLEY RD			
					03.910 CO1014	EWING DR			
					03.990 CO1467	SELVYN RD			
					04.090 CO1018	RAYBURN RD			
					04.190 CO1013	BRADMOOR DR			
					04.200	SPUR FR HUNTINGTON PKWY			
					04.210 CO350	HUNTINGTON PKWY			
					04.210	TRAFFIC SIGNAL			
					04.320 CO339	ABERDEEN RD			
					04.330	SPEED LIMIT 30 MPH			
					04.410 CO778	RADNOR RD			
					04.520 CO1096	YORK LA			
					04.570		2	30I	
					04.570 CO1091	ENGLISH CT			
					04.710		2	24I	14,601
					04.710 MD188	WILSON LA			
					04.710	TRAFFIC SIGNAL			
					04.780 CO1841	MCLEAN DR			
					04.840 CO340	OLD CHESTER RD			
					04.890 CO2130	DURBIN RD			
					04.920 CO1023	DURBIN RD			
					05.010 CO2717	DEVON RD			
					05.060 CO2641	BEAM CT			

*A,B = UNIMPROVED; C = GRADED & DRAINED; D,E = SOIL, GRAVEL, STONE; F,G = LOW TYPE BITUMINOUS
H,I = HIGH TYPE BITUMINOUS; J = CONCRETE; K = BRICK; L = BLOCK

STATE HIGHWAY ADMINISTRATION OF MARYLAND
HIGHWAY INFORMATION SERVICES DIVISION
DATA SUPPORT GROUP

STATE HIGHWAY LOCATION REFERENCE

COUNTY: MONTGOMERY
DISTRICT: 3
DATE: 12/31/10

ROUTE NUMBER: MD 191 CONTINUED

INVENTORY DIRECTION: NORTH

ROUTE NAME: BRADLEY BLVD

STATE SYSTEM	FUNCTIONAL CLASS	MEDIAN TYPE	ACCESS CONTROL	NHS	MILEPOINT	MILEPOINT DESCRIPTION	MARKED LANES	SURFACE WIDTH/TYPE*	AADT
STATE SECONDARY	R URB MINOR ART	NONE (UNDIV)	NONE	NOT NHS	05.080 CO2132	CORNISH RD	2	24I	14,601
					05.110 CO1022	VERNON PL			
					05.170 CO1021	BRITE DR			
					05.210 CO1019	BURLING RD			
					05.240 CO1020	BURLING CT			
					05.270 CO377	AUDUBON RD			
					05.370 OP577	PEMBROKE RD			
					05.390 CO1010	PEMBROKE TERR			
					05.460 CO1464	BARRETT LA			
		PAINTED			05.480		3	36I	
		CURBED			05.530		5	60I	15,871
					05.530 MD614	GOLDSBORO RD			
					05.530	TRAFFIC SIGNAL			
					05.570 CO433	KENNEDY DR			
					05.620 CO1126	GLENBROOK RD			
					05.620	TRAFFIC SIGNAL			
					05.660		6	72I	
					05.670	SPEED LIMIT 35 MPH			
					05.850 CO355	FAIRFAX RD			
					05.850	TRAFFIC SIGNAL			
					05.880	ALLEY			
					05.900 OP581	NO NAME			
					05.970 CO362	ARLINGTON RD			
					05.970	TRAFFIC SIGNAL			
					06.010	CAPITAL CRESCENT TRAIL			
					06.010	STRUC #15090			
					06.070		5	60I	21,221
					06.070 CO6133	LELAND ST			
					06.070 CO442	HILLANDALE RD			
					06.070	TRAFFIC SIGNAL			
					06.130		4	54I	
					06.130 CO422	WELLINGTON DR			
					06.180 CO421	OFFUTT LA			
					06.180	CROSSOVER			
					06.310 CO441	STRATHMORE ST			

*A,B = UNIMPROVED; C = GRADED & DRAINED; D,E = SOIL, GRAVEL, STONE; F,G = LOW TYPE BITUMINOUS
H,I = HIGH TYPE BITUMINOUS; J = CONCRETE; K = BRICK; L = BLOCK

STATE HIGHWAY LOCATION REFERENCE

COUNTY: MONTGOMERY
DISTRICT: 3
DATE: 12/31/10

ROUTE NUMBER: MD 191 CONTINUED

INVENTORY DIRECTION: NORTH

ROUTE NAME: BRADLEY BLVD

STATE SYSTEM	FUNCTIONAL CLASS	MEDIAN TYPE	ACCESS CONTROL	NHS	MILEPOINT	MILEPOINT DESCRIPTION	MARKED LANES	SURFACE WIDTH/TYPE*	AADT
STATE SECONDARY	R URB MINOR ART	CURBED	NONE	NOT NHS	06.310	CROSSOVER	4	54I	21,221
					06.380		3	39I	
		NONE (UNDIV)			06.380 CO423	CHEVY CHASE DR			
					06.430		2	26I	12,851
NAME: BRADLEY LA					06.430 MD355	WISCONSIN AVE			
					06.430	TRAFFIC SIGNAL			
					06.490 MU215	WEST AVE			
					06.540	SPEED LIMIT 25 MPH			
					06.570		2	22I	
					06.640 MU 46	EAST AVE			
					06.760 MU 70	MAPLE AVE			
					06.970 MU 52	HILLCREST PL #2			
					07.160 MD185	CONNECTICUT AVE			
					07.160 MU 15	BRADLEY LA (AHEAD)			
					07.160	TRAFFIC SIGNAL			

ROUTE NUMBER: MD 192

INVENTORY DIRECTION: EAST

ROUTE NAME: PLYERS MILL RD

STATE SYSTEM	FUNCTIONAL CLASS	MEDIAN TYPE	ACCESS CONTROL	NHS	MILEPOINT	MILEPOINT DESCRIPTION	MARKED LANES	SURFACE WIDTH/TYPE*	AADT
MUNICIPAL	U URB MINOR ART	NONE (UNDIV)	NONE	NOT NHS	00.290		2	31I	8,921
					00.290 CO302	PLYERS MILL RD (BACK)			
					00.290	BEGIN MUNICIPAL MAINTENANCE			
					00.290	IN CORP LMTS KENSINGTON			
					00.320		3	36I	
					00.350				
STATE SECONDARY		CURBED			00.390		2	24I	
					00.390 MD185	CONNECTICUT AVE			
					00.390	END MUNICIPAL MAINTENANCE			
					00.390	BEGIN STATE MAINTENANCE			
					00.390	TRAFFIC SIGNAL			
		NONE (UNDIV)			00.440				
					00.440 MU 50	CONCORD ST			
					00.440	STOP SIGN			

*A,B = UNIMPROVED; C = GRADED & DRAINED; D,E = SOIL, GRAVEL, STONE; F,G = LOW TYPE BITUMINOUS
H,I = HIGH TYPE BITUMINOUS; J = CONCRETE; K = BRICK; L = BLOCK

STATE HIGHWAY ADMINISTRATION OF MARYLAND
HIGHWAY INFORMATION SERVICES DIVISION
DATA SUPPORT GROUP

STATE HIGHWAY LOCATION REFERENCE

COUNTY: MONTGOMERY
DISTRICT: 3
DATE: 12/31/10

ROUTE NUMBER: MD 192 CONTINUED

INVENTORY DIRECTION: EAST

ROUTE NAME: METROPOLITAN AVE

STATE SYSTEM	FUNCTIONAL CLASS	MEDIAN TYPE	ACCESS CONTROL	NHS	MILEPOINT	MILEPOINT DESCRIPTION	MARKED LANES	SURFACE WIDTH/TYPE*	AADT
STATE SECONDARY	U URB MINOR ART	NONE (UNDIV)	NONE	NOT NHS	00.450 MU300	PLYERS MILL RD	2	24I	8,921
					00.450	TRAFFIC SIGNAL			
					00.470	SPUR TO PLYERS MILL RD			
					00.500	SPEED LIMIT 25 MPH			
	R				00.660 MU320	ST PAUL ST			
					00.660	OUT CORP LMETS KENSINGTON			
					00.710 MU370	WHEATLEY ST			
					00.810 MU183	N KENSINGTON PKWY			
					00.820 MU111	FERNDALE ST			
					00.880		2	22I	
					00.940 CO1286	EDGEWOOD RD			
NAME: CAPITOL VIEW AVE					01.130 CO561	MEREDITH AVE			
					01.350 CO2581	VIRGINIA AVE			
					01.420 CO569	LEE ST			
					01.490				8,081
					01.490 CO533	STONEBROOK DR			
					01.540 CO5034	DAY AVE			
					01.540 CO5497	PRATT PL			
					01.570 CO570	GRANT AVE			
					01.720 CO1295	LEAFY AVE			
					01.820 OP606	NO NAME			
					01.910 CO574	BEECHBANK RD			
					02.110 CO4478	POST OFFICE RD			
	URB COLL				02.140		2	24I	7,311
NAME: FOREST GLEN RD					02.140 CO7073	SEMINARY RD			
					02.140 CO1227	FOREST GLEN RD			
					02.140	TRAFFIC SIGNAL			
					02.160	SPUR FR SEMINARY RD			
					02.180 CO1460	GLEN AVE			
					02.210	SPEED LIMIT 30 MPH			
					02.310		2	22I	
					02.310 CO580	HOLLOW GLEN PL			
					02.410 CO576	ROSENSTEEL AVE			
					02.470		3	34I	

*A,B = UNIMPROVED; C = GRADED & DRAINED; D,E = SOIL, GRAVEL, STONE; F,G = LOW TYPE BITUMINOUS
H,I = HIGH TYPE BITUMINOUS; J = CONCRETE; K = BRICK; L = BLOCK

STATE HIGHWAY LOCATION REFERENCE

COUNTY: MONTGOMERY
DISTRICT: 3
DATE: 12/31/10

ROUTE NUMBER: MD 192 CONTINUED

INVENTORY DIRECTION: EAST

ROUTE NAME: FOREST GLEN RD

STATE SYSTEM	FUNCTIONAL CLASS	MEDIAN TYPE	ACCESS CONTROL	NHS	MILEPOINT	MILEPOINT DESCRIPTION	MARKED LANES	SURFACE WIDTH/TYPE*	AADT
STATE SECONDARY	R URB COLL	NONE (UNDIV)	NONE	NOT NHS	02.470 CO3069	FOREST GLEN CT	3	34I	7,311
					02.490 CO578	CANEY PL			
					02.554 CO2586	BELVEDERE PL			
				NHS	02.560		3	36I	
		CURBED			02.560 CO7493	DARCY FOREST DR			
					02.650		4	50I	
					02.650 CO2512	ELKTON AVE			
					02.760		4	36I	
					02.760 CO2513	COLERIDGE DR			
					02.820 MD 97	GEORGIA AVE			
					02.820 CO697	FOREST GLEN RD (AHEAD)			
					02.820	TRAFFIC SIGNAL			

ROUTE NUMBER: MD 193

INVENTORY DIRECTION: EAST

ROUTE NAME: UNIVERSITY BLVD W

STATE SYSTEM	FUNCTIONAL CLASS	MEDIAN TYPE	ACCESS CONTROL	NHS	MILEPOINT	MILEPOINT DESCRIPTION	MARKED LANES	SURFACE WIDTH/TYPE*	AADT
STATE SECONDARY	U URB OPA	CURBED	NONE	NOT NHS	00.000		5	58I	21,021
					00.000 MD185	CONNECTICUT AVE			
					00.000	TRAFFIC SIGNAL			
					00.040		6	68I	
					00.040 MU 90	FARRAGUT AVE			
					00.050	SPEED LIMIT 30 MPH			
	R				00.120 MU280	PERRY AVE			
					00.120	OUT CORP LMTS KENSINGTON			
					00.180 CO4461	DECATUR AVE			
					00.200		6	72I	
					00.200 CO4462	LEXINGTON ST			
					00.200 CO4463	NEWPORT MILL RD			
					00.200	TRAFFIC SIGNAL			
					00.200	CROSSOVER			
					00.220	SPUR TO NEWPORT MILL RD			
					00.250 CO1044	DECATUR AVE			
					00.261	SPEED LIMIT 40 MPH			

*A,B = UNIMPROVED; C = GRADED & DRAINED; D,E = SOIL, GRAVEL, STONE; F,G = LOW TYPE BITUMINOUS
H,I = HIGH TYPE BITUMINOUS; J = CONCRETE; K = BRICK; L = BLOCK

STATE HIGHWAY LOCATION REFERENCE

COUNTY: MONTGOMERY
DISTRICT: 3
DATE: 12/31/10

ROUTE NUMBER: MD 193 CONTINUED

INVENTORY DIRECTION: EAST

ROUTE NAME: UNIVERSITY BLVD W

STATE SYSTEM	FUNCTIONAL CLASS	MEDIAN TYPE	ACCESS CONTROL	NHS	MILEPOINT	MILEPOINT DESCRIPTION	MARKED LANES	SURFACE WIDTH/TYPE*	AADT
STATE SECONDARY	R URB OPA	CURBED	NONE	NOT NHS	00.330 CO297	LAWRENCE AVE	6	72I	21,021
					00.370 CO1090	MADISON ST			
					00.420		6	70I	
					00.430	SPUR TO ST PAUL ST			
					00.440		6	72I	
					00.440 CO4692	ST PAUL ST			
					00.440	CROSSOVER			
					00.650 CO784	HOBSON ST			
					00.650	CROSSOVER			
					00.800 CO289	WEST AVE			
					00.850 CO1094	HILLSDALE DR			
					00.850 CO4465	DRUMM AVE			
					00.850	CROSSOVER			
					00.950 CO1095	VALLEY VIEW AVE			
					00.950	TRAFFIC SIGNAL			
					01.030 CO288	MIDVAIL AVE			
					01.030	CROSSOVER			
					01.110	SPUR TO WHEATON PLAZA			
					01.130 CO1100	EAST AVE			
					01.130	TRAFFIC SIGNAL			
					01.130	CROSSOVER			
					01.150	SPUR FR WHEATON PLAZA			
					01.220	SPUR FR MD 586			
					01.240		5	60I	28,981
					01.240 MD586	VEIRS MILL RD			
					01.240	TRAFFIC SIGNAL			
					01.300		6	72I	
					01.390 CO865	GRANDVIEW AVE			
					01.390	TRAFFIC SIGNAL			
					01.460				28,751
					01.460 MD 97	GEORGIA AVE			
					01.460	TRAFFIC SIGNAL			
					01.540 CO4346	ELKIN ST			
					01.540	CROSSOVER			
					01.600 CO1883	FERN ST			

*A,B = UNIMPROVED; C = GRADED & DRAINED; D,E = SOIL, GRAVEL, STONE; F,G = LOW TYPE BITUMINOUS
H,I = HIGH TYPE BITUMINOUS; J = CONCRETE; K = BRICK; L = BLOCK

STATE HIGHWAY LOCATION REFERENCE

COUNTY: MONTGOMERY

DISTRICT: 3

DATE: 12/31/10

ROUTE NUMBER: MD 193 CONTINUED

INVENTORY DIRECTION: EAST

ROUTE NAME: UNIVERSITY BLVD W

STATE SYSTEM	FUNCTIONAL CLASS	MEDIAN TYPE	ACCESS CONTROL	NHS	MILEPOINT	MILEPOINT DESCRIPTION	MARKED LANES	SURFACE WIDTH/TYPE*	AADT
STATE SECONDARY	R URB OPA	CURBED	NONE	NOT NHS	01.650 CO1173	AMHERST AVE	6	72I	28,751
					01.650	TRAFFIC SIGNAL			
					01.728	WTOP RADIO NETWORK			
					01.790	DIRECTIONAL CROSSOVER			
					01.790	KING GEORGE DR			
					01.850 CO2237	WESTCHESTER DR			
					01.960 CO2234	REEDIE DR			
					01.960	CROSSOVER			
					01.979	CONGREGATION HAR TZEON AGUDATH ACHIM			
					02.040 CO2492	MARKWOOD DR			
					02.060 CO1744	DAYTON ST			
					02.060	CROSSOVER			
					02.120 CO2874	SLYE CT			
					02.160 CO2391	EASECREST DR			
					02.160	CROSSOVER			
					02.178	WHEATON FOREST PARK			
					02.250	POMANDER CT			
					02.270 CO2238	NICHOLAS DR			
					02.310 CO1930	GLENPARK DR			
					02.310	CROSSOVER			
					02.370 CO2029	MAYHEW DR			
					02.420 CO1270	INWOOD AVE			
					02.420	TRAFFIC SIGNAL			
					02.500 OP5412	PEBBLE RUN DR			
					02.520	ROCKY MOUNT WAY			
					02.720	STRUC #15032 SLIGO CREEK			
					02.740 GV 7	SLIGO CREEK PKWY			
					02.740	TRAFFIC SIGNAL			
					02.740	CROSSOVER			
					02.860	CROSSOVER			
					02.945	HEMMINGWAY CT			
					02.980	SPUR FR ARCOLA AVE			
					03.000		5	60I	38,301
					03.000 CO124	ARCOLA AVE			

*A,B = UNIMPROVED; C = GRADED & DRAINED; D,E = SOIL, GRAVEL, STONE; F,G = LOW TYPE BITUMINOUS
H,I = HIGH TYPE BITUMINOUS; J = CONCRETE; K = BRICK; L = BLOCK

STATE HIGHWAY LOCATION REFERENCE

COUNTY: MONTGOMERY
DISTRICT: 3
DATE: 12/31/10

ROUTE NUMBER: MD 193 CONTINUED

INVENTORY DIRECTION: EAST

ROUTE NAME: UNIVERSITY BLVD W

STATE SYSTEM	FUNCTIONAL CLASS	MEDIAN TYPE	ACCESS CONTROL	NHS	MILEPOINT	MILEPOINT DESCRIPTION	MARKED LANES	SURFACE WIDTH/TYPE*	AADT
STATE SECONDARY	R URB OPA	CURBED	NONE	NOT NHS	03.000	CROSSOVER	5	60I	38,301
					03.000	TRAFFIC SIGNAL			
					03.100	EXIT FR NORTHWOOD HIGH SCHOOL			
					03.100	TRAFFIC SIGNAL (WB/L)			
					03.100	DIRECTIONAL CROSSOVER			
					03.148		6	72I	
					03.190 CO2254	CADDINGTON AVE			
					03.190 CO2232	GABEL ST			
					03.190	TRAFFIC SIGNAL			
					03.190	CROSSOVER			
					03.300	CROSSOVER			
					03.460 CO4527	ORANGE DR			
					03.480 CO1934	EISNER ST			
					03.480	CROSSOVER			
					03.620 CO1408	KERWIN RD			
					03.730 CO793	DENNIS AVE			
					03.730	TRAFFIC SIGNAL			
					03.840 CO1749	ROYALTON RD			
					03.920	DIRECTIONAL CROSSOVER			
					04.030 CO675	BRUNETT AVE			
					04.030	CROSSOVER			
		POSITIVE BARRIER			04.150				
					04.150 CO699	LORAIN AVE			
					04.220	CROSSOVER			
					04.260 CO698	SUTHERLAND RD			
					04.320		7	84I	36,051
NAME: UNIVERSITY BLVD E					04.320 US 29	COLESVILLE RD			
					04.320	TRAFFIC SIGNAL			
					04.340	SPUR FR US 29			
					04.390 CO2114	ALLEY			
					04.408	MONTGOMERY BLAIR HIGH SCHOOL			
		CURBED			04.440		6	72I	
					04.440	CROSSOVER			
					04.470 CO704	LEXINGTON DR			

*A,B = UNIMPROVED; C = GRADED & DRAINED; D,E = SOIL, GRAVEL, STONE; F,G = LOW TYPE BITUMINOUS
H,I = HIGH TYPE BITUMINOUS; J = CONCRETE; K = BRICK; L = BLOCK

STATE HIGHWAY LOCATION REFERENCE

COUNTY: MONTGOMERY
DISTRICT: 3
DATE: 12/31/10

ROUTE NUMBER: MD 193 CONTINUED

INVENTORY DIRECTION: EAST

ROUTE NAME: UNIVERSITY BLVD E

STATE SYSTEM	FUNCTIONAL CLASS	MEDIAN TYPE	ACCESS CONTROL	NHS	MILEPOINT	MILEPOINT DESCRIPTION	MARKED LANES	SURFACE WIDTH/TYPE*	AADT
STATE SECONDARY	R URB OPA	CURBED	NONE	NOT NHS	04.470	TRAFFIC SIGNAL	6	72I	36,051
					04.600	CROSSOVER			
					04.630 CO705	ST LAWRENCE DR			
					04.630	SPUR EXIT FR SCHOOL			
					04.710 CO755	WILLIAMSBURG DR			
					04.710	CROSSOVER			
					04.710	TRAFFIC SIGNAL			
					04.710	SILVER SPRING FIRE & RESCUE			
					04.800 CO754	WHITESTONE RD			
					04.850 RP495- 2	RAMP 2 FR IS 495 WB TO MD 193 NB			
					04.870 RP495- 7	RAMP 7 FR RP 2 (FR IS495 WB) TO 193			
					04.870	DIRECTIONAL CROSSOVER			
					04.870	TRAFFIC SIGNAL			
					04.880 RP495- 1	RAMP 1 FR MD 193 NB TO IS 495 WB			
					04.880	BEGIN BRIDGE			
					04.910				43,771
					04.910 IS495	CAPITAL BELTWAY			
					04.910	STRUC #15136			
					04.910	EXIT #29			
					04.940	END BRIDGE			
					04.950 RP495- 5	RAMP 5 FR MD 193 SB TO IS 495 EB			
		POSITIVE BARRIER			04.960				
					04.990 RP495- 4	RAMP 4 FR MD 193 NB TO IS 495 EB			
					05.010 RP495- 6	RAMP 6 FR IS 495 EB TO MD 193 SB			
		CURBED			05.020				
					05.060 CO706	INDIAN SPRING DR			
					05.170				36,181
					05.170 CO1654	E FRANKLIN AVE			
					05.170 CO7075	FRANKLIN AVE			
					05.170	CROSSOVER			
					05.170	TRAFFIC SIGNAL			
					05.280 CO776	DEARBORN AVE			
					05.280	CROSSOVER			
					05.300	MOSS AVE SPUR			
					05.400 CO762	E MELBOURNE AVE			

*A,B = UNIMPROVED; C = GRADED & DRAINED; D,E = SOIL, GRAVEL, STONE; F,G = LOW TYPE BITUMINOUS
H,I = HIGH TYPE BITUMINOUS; J = CONCRETE; K = BRICK; L = BLOCK

STATE HIGHWAY LOCATION REFERENCE

COUNTY: MONTGOMERY
DISTRICT: 3
DATE: 12/31/10

ROUTE NUMBER: MD 193 CONTINUED
INVENTORY DIRECTION: EAST
ROUTE NAME: UNIVERSITY BLVD E

STATE SYSTEM	FUNCTIONAL CLASS	MEDIAN TYPE	ACCESS CONTROL	NHS	MILEPOINT	MILEPOINT DESCRIPTION	MARKED LANES	SURFACE WIDTH/TYPE*	AADT
STATE SECONDARY	R URB OPA	CURBED	NONE	NOT NHS	05.527	MT. JEZREEL BAPTIST CHURCH	6	72I	36,181
					05.540 CO764	E SCHUYLER RD			
					05.540	CROSSOVER			
					05.575	GLOUSTER KNOLL DR			
					05.680 CO927	BUCKINGHAM DR			
					05.680 CO3781	E WAYNE AVE			
					05.680	CROSSOVER			
					05.680	TRAFFIC SIGNAL			
					05.800 CO1636	GLENVILLE RD			
					05.820	SEPTEMBER LA			
					05.850	CROSSOVER			
					05.860	SILVER SPRING PRESBYTERIAN CHURCH			
					05.890	SPEED LIMIT 40 MPH			
					05.950 CO928	PATTON DR			
					06.020 CO934	LANGLEY DR			
					06.150				39,181
					06.150 MD320	PINEY BRANCH RD			
					06.150	TRAFFIC SIGNAL			
					06.260 CO1368	GILBERT ST			
					06.280	NEW HAMPSHIRE ESTATES PARK			
					06.340 CO2185	SEEK LA			
					06.340	CROSSOVER			
					06.450 CO1369	BAYFIELD ST			
					06.450	CROSSOVER			
					06.520 CO940	FORSTON DR			
					06.520	SPUR FR CARROLL AVE			
					06.580				38,151
					06.580 CO725	CARROLL AVE			
					06.580 MD195	CARROLL AVE			
					06.580 CO1377	UNIVERSITY BLVD E SERV RD			
					06.580	TRAFFIC SIGNAL			
					06.580	CROSSOVER			
					06.610	SPUR FR MD 195			
					06.640 CO1288	NAVAHOE DR			
					06.645	SPEED LIMIT 35 MPH			

*A,B = UNIMPROVED; C = GRADED & DRAINED; D,E = SOIL, GRAVEL, STONE; F,G = LOW TYPE BITUMINOUS
H,I = HIGH TYPE BITUMINOUS; J = CONCRETE; K = BRICK; L = BLOCK

STATE HIGHWAY LOCATION REFERENCE

COUNTY: MONTGOMERY
DISTRICT: 3
DATE: 12/31/10

ROUTE NUMBER: MD 193 CONTINUED

INVENTORY DIRECTION: EAST

ROUTE NAME: UNIVERSITY BLVD E

STATE SYSTEM	FUNCTIONAL CLASS	MEDIAN TYPE	ACCESS CONTROL	NHS	MILEPOINT	MILEPOINT DESCRIPTION	MARKED LANES	SURFACE WIDTH/TYPE*	AADT
STATE SECONDARY	R URB OPA	CURBED	NONE	NOT NHS	06.690		6	72I	35,401
					06.690 MU960	MERRIMAC DR			
					06.690 CO1289	MERRIMAC DR			
					06.690	CROSSOVER			
					06.700	PRINCE GEORGES CO/L			

ROUTE NUMBER: MD 195

INVENTORY DIRECTION: NORTH

ROUTE NAME: CARROLL AVE

STATE SYSTEM	FUNCTIONAL CLASS	MEDIAN TYPE	ACCESS CONTROL	NHS	MILEPOINT	MILEPOINT DESCRIPTION	MARKED LANES	SURFACE WIDTH/TYPE*	AADT
STATE SECONDARY	U URB MINOR ART	NONE (UNDIV)	NONE	NOT NHS	00.000		2	45I	9,591
					00.000	WASH DC LINE			
					00.030 MU1330	WILLOW AVE			
					00.080		2	44I	
					00.080 MU850	LAUREL AVE			
					00.080	TRAFFIC SIGNAL			
					00.120		2	35I	
					00.120 MU1310	WESTMORELAND AVE			
					00.220 MU1250	TULIP AVE			
					00.220	TRAFFIC SIGNAL			
					00.250		2	29I	
					00.250 MU280	COLUMBIA AVE			
					00.270		2	30I	
					00.270 MU1080	PARK AVE			
					00.289	SPEED LIMIT 25 MPH			
	URB OPA				00.440		3	36I	
					00.440 MD410	PHILADELPHIA AVE			
					00.440	TAKOMA PARK VFD			
					00.440	TRAFFIC SIGNAL			
					00.510 MU560	GRANT AVE			
	URB MINOR ART				00.520		2	36I	
					00.520 MD410	ETHAN ALLEN AVE			
					00.520	TRAFFIC SIGNAL			
					00.560 MU922	S MANOR CIR			

*A,B = UNIMPROVED; C = GRADED & DRAINED; D,E = SOIL, GRAVEL, STONE; F,G = LOW TYPE BITUMINOUS
H,I = HIGH TYPE BITUMINOUS; J = CONCRETE; K = BRICK; L = BLOCK

STATE HIGHWAY LOCATION REFERENCE

COUNTY: MONTGOMERY
DISTRICT: 3
DATE: 12/31/10

ROUTE NUMBER: MD 195 CONTINUED
INVENTORY DIRECTION: NORTH
ROUTE NAME: CARROLL AVE

STATE SYSTEM	FUNCTIONAL CLASS	MEDIAN TYPE	ACCESS CONTROL	NHS	MILEPOINT	MILEPOINT DESCRIPTION	MARKED LANES	SURFACE WIDTH/TYPE*	AADT
STATE SECONDARY	U URB MINOR ART	NONE (UNDIV)	NONE	NOT NHS	00.580		2	31I	9,591
					00.580 MU860	LEE AVE			
					00.650		2	30I	
					00.650 MU921	MANOR CIR			
					00.660 MU1180	SHERMAN AVE			
					00.710 MU120	BOYD AVE			
					00.800 MU870	LINCOLN AVE			
					00.870 OP5794	NIAGARA CT			
					00.920 MU1050	OLD CARROLL AVE			
					00.930 MU750	JEFFERSON AVE			
					00.980	BEGIN BRIDGE			
					00.990 GV 3	SLIGO CREEK PKWY			
					01.000	STRUC #15033 SLIGO CREEK			
					01.020		2	40I	
					01.020	END BRIDGE			
					01.066	WASHINGTON ADVENTIST HOSPITAL			
MUNICIPAL					01.140		2	23I	13,271
					01.140 MD787	FLOWER AVE			
					01.140 MU460	FLOWER AVE			
					01.140	END STATE MAINTENANCE			
					01.140	BEGIN MUNICIPAL MAINTENANCE			
					01.140	TRAFFIC SIGNAL			
					01.160	SPUR TO FLOWER AVE			
					01.210 MU570	GREENWOOD AVE			
					01.240 MU190	CENTRAL AVE			
					01.300 MU482	GARLAND AVE			
					01.320 MU480	GARLAND AVE			
STATE SECONDARY	R				01.350		2	26I	
					01.350	END MUNICIPAL MAINTENANCE			
					01.350	BEGIN STATE MAINTENANCE			
					01.350	OUT CORP LMTS TAKOMA PARK			
					01.390	SPEED LIMIT 30 MPH			
					01.410		2	37I	
					01.410 CO729	LONG BRANCH PKWY			
					01.412	STRUC #15190 LONG BRANCH			

*A,B = UNIMPROVED; C = GRADED & DRAINED; D,E = SOIL, GRAVEL, STONE; F,G = LOW TYPE BITUMINOUS
H,I = HIGH TYPE BITUMINOUS; J = CONCRETE; K = BRICK; L = BLOCK

STATE HIGHWAY LOCATION REFERENCE

COUNTY: MONTGOMERY

DISTRICT: 3

DATE: 12/31/10

ROUTE NUMBER: MD 195 CONTINUED

INVENTORY DIRECTION: NORTH

ROUTE NAME: CARROLL AVE

STATE SYSTEM	FUNCTIONAL CLASS	MEDIAN TYPE	ACCESS CONTROL	NHS	MILEPOINT	MILEPOINT DESCRIPTION	MARKED LANES	SURFACE WIDTH/TYPE*	AADT
STATE SECONDARY	R URB MINOR ART	NONE (UNDIV)	NONE	NOT NHS	01.420		2	30I	13,271
					01.480 CO728	GLENSIDE DR			
					01.490 MU550	GLENSIDE DR			
					01.510		2	24I	
					01.510 MD195A	CARROLL AVE SERVICE RD			
					01.550 CO730	BARRON ST			
		PAINTED			01.575				
					01.575 MD195A	CARROLL AVE SERVICE RD			
					01.610 CO727	CHESTER ST			
					01.610 MU1320	WILDWOOD DR			
		NONE (UNDIV)			01.630		2	28I	
		PAINTED			01.660		2	24I	
		CURBED			01.690				
					01.690	CROSSOVER			
		NONE (UNDIV)			01.770		2	32I	
					01.770 OP628	GRAHAM RD			
					01.790 MU960	MERRIMAC DR			
					01.810		2	23I	
					01.810	SLIGO ADVENTIST SCHOOL			
					01.870	SPUR TO MD 193			
					01.900 MD193	UNIVERSITY BLVD E			
					01.900 CO1377	UNIVERSITY BLVD E SERV RD			
					01.900 CO725	CARROLL AVE (AHEAD)			
					01.900	TRAFFIC SIGNAL			

ROUTE NUMBER: MD 195A

INVENTORY DIRECTION: NORTH

ROUTE NAME: CARROLL AVE SERVICE RD

STATE SYSTEM	FUNCTIONAL CLASS	MEDIAN TYPE	ACCESS CONTROL	NHS	MILEPOINT	MILEPOINT DESCRIPTION	MARKED LANES	SURFACE WIDTH/TYPE*	AADT
STATE SECONDARY	R URB LOCAL	NONE (UNDIV)	NONE	NOT NHS	00.000		1	20I	0
					00.000 MD195	CARROLL AVE			
					00.075	STOP SIGN			
					00.075 MD195	CARROLL AVE			

*A,B = UNIMPROVED; C = GRADED & DRAINED; D,E = SOIL, GRAVEL, STONE; F,G = LOW TYPE BITUMINOUS
H,I = HIGH TYPE BITUMINOUS; J = CONCRETE; K = BRICK; L = BLOCK

STATE HIGHWAY ADMINISTRATION OF MARYLAND
HIGHWAY INFORMATION SERVICES DIVISION
DATA SUPPORT GROUP

STATE HIGHWAY LOCATION REFERENCE

COUNTY: MONTGOMERY
DISTRICT: 3
DATE: 12/31/10

ROUTE NUMBER: MD 198
INVENTORY DIRECTION: EAST
ROUTE NAME: SPENCERVILLE RD

STATE SYSTEM	FUNCTIONAL CLASS	MEDIAN TYPE	ACCESS CONTROL	NHS	MILEPOINT	MILEPOINT DESCRIPTION	MARKED LANES	SURFACE WIDTH/TYPER*	AADT
STATE SECONDARY	R URB OPA	CURBED	NONE	NOT NHS	00.000		4	48I	23,122
					00.000 CO7445	NORBECK RD (BACK)			
					00.000 MD650	NEW HAMPSHIRE AVE			
					00.000	TRAFFIC SIGNAL			
					00.023	SPUR FR MD 650			
					00.023	SPUR TO MD 650			
					00.102		3	44I	
					00.125	SPEED LIMIT 40 MPH			
		NONE (UNDIV)			00.135		2	30I	
					00.190		2	24I	
					00.220 CO3695	STABLER LA			
					00.380 CO3696	VEITCH LA			
		PAINTED			00.509				
		NONE (UNDIV)			00.583				
		PAINTED			00.630				
					00.630 CO174	OAK HILL RD			
		NONE (UNDIV)			00.730		3	36I	26,162
					00.730 CO161	GOOD HOPE RD			
					00.730	DIRECTIONAL CROSSOVER			
		PAINTED			00.788				
		NONE (UNDIV)			00.848		2	24I	
					01.040		2	22I	
					01.110 CO 80	THOMPSON RD			
					01.250 CO7163	PHILLIPS OAK DR			
					01.270 CO 82	BATSON RD			
					01.410		2	24I	
					01.510 CO 79	PEACH ORCHARD RD			
		PAINTED			01.870		2	22I	
		NONE (UNDIV)			01.892				
		PAINTED			01.970				
					01.970 CO 83	OURSLEER RD			
		NONE (UNDIV)			01.998				
		PAINTED			02.050				
					02.050 CO2814	ALLNUTT LA			
		CURBED			02.269				

*A,B = UNIMPROVED; C = GRADED & DRAINED; D,E = SOIL, GRAVEL, STONE; F,G = LOW TYPE BITUMINOUS
H,I = HIGH TYPE BITUMINOUS; J = CONCRETE; K = BRICK; L = BLOCK

STATE HIGHWAY LOCATION REFERENCE

COUNTY: MONTGOMERY
DISTRICT: 3
DATE: 12/31/10

ROUTE NUMBER: MD 198 CONTINUED

INVENTORY DIRECTION: EAST

ROUTE NAME: SPENCERVILLE RD

STATE SYSTEM	FUNCTIONAL CLASS	MEDIAN TYPE	ACCESS CONTROL	NHS	MILEPOINT	MILEPOINT DESCRIPTION	MARKED LANES	SURFACE WIDTH/TYPE*	AADT
STATE SECONDARY	R URB OPA	CURBED	NONE	NOT NHS	02.302	BEGIN CEMETERY	2	22I	26,162
					02.310		2	20I	
		PAINTED			02.310 CO 84	KRUHM RD			
					02.333		2	22I	
					02.340	END CEMETERY			
		NONE (UNDIV)			02.380				
					02.450 CO2959	BURTONSVILLE DR			
					02.450 CO7632	LIONS DEN RD			
					02.899	SPEED LIMIT 30 MPH			
					02.930 CO 85	SANTINI RD			
					02.970		3	36I	
					03.002	SPENCERVILLE CT			
		PAINTED			03.030		4	48I	
					03.030 OP401	ATHEY RD			
		NONE (UNDIV)			03.075				
					03.110				31,372
NAME: OLD COLUMBIA PIKE					03.110 CO4552	OLD COLUMBIA PIKE			
					03.110 CO7296	BURTONSVILLE SCH ACCESS RD			
					03.110	TRAFFIC SIGNAL			
					03.120	SPUR FR OLD COLUMBIA PIKE			
		PAINTED			03.140				
		NONE (UNDIV)			03.188				
					03.278	ENT TO SCHOOL			
		PAINTED			03.359				
		CURBED			03.400		5	60I	
					03.430	SPUR TO RAMP 6 FR MD 198 EB TO US 29 SB			
					03.430	SPUR FR US 29A			
					03.450				38,792
NAME: SANDY SPRING RD					03.450 US 29A	COLUMBIA PIKE			
					03.450	TRAFFIC SIGNAL			
					03.450 RP 29- 6	RAMP 6 FR MD 198 EB TO US 29 SB			
					03.470	SPUR TO US 29A			
					03.600	STRUC #15183			

*A,B = UNIMPROVED; C = GRADED & DRAINED; D,E = SOIL, GRAVEL, STONE; F,G = LOW TYPE BITUMINOUS
H,I = HIGH TYPE BITUMINOUS; J = CONCRETE; K = BRICK; L = BLOCK

STATE HIGHWAY LOCATION REFERENCE

COUNTY: MONTGOMERY
DISTRICT: 3
DATE: 12/31/10

ROUTE NUMBER: MD 198 CONTINUED

INVENTORY DIRECTION: EAST

ROUTE NAME: SANDY SPRING RD

STATE SYSTEM	FUNCTIONAL CLASS	MEDIAN TYPE	ACCESS CONTROL	NHS	MILEPOINT	MILEPOINT DESCRIPTION	MARKED LANES	SURFACE WIDTH/TYPE*	AADT
STATE SECONDARY	R URB OPA	CURBED	NONE	NOT NHS	03.600	US 29 (SB/L)	5	60I	38,792
					03.610		6	72I	41,472
		POSITIVE BARRIER			03.610	STRUC #15183			
					03.610 US 29	COLUMBIA PIKE			
					03.630				
					03.630	TRAFFIC SIGNAL			
					03.630 RP 29- 3	RAMP 3 FR MD 198 EB TO RAMP 2 (US 29)			
					03.630 RP 29- 1	RAMP 1 FR RAMP 4 (FR US 29) TO MD 198 WB			
		UNPROTECTED			03.650				
					03.650 RP 29- 4	RAMP 4 FR US 29 NB TO MD 198 EB			
					03.650 RP 29- 2	RAMP 2 FR MD 198 WB TO US 29 NB			
					03.740 OP6160	STAR POINTE LA			
					03.810		5	60I	
					03.834	SPEED LIMIT 40 MPH			
					03.870		4	48I	
					04.000 CO3363	DINO DR			
					04.000	CROSSOVER			
					04.110 CO7630	WOOTTENS DR			
					04.210 CO6129	CEDAR TREE DR			
					04.310 CO 91	MCKNEW RD			
					04.310	TRAFFIC SIGNAL			
					04.520 CO2190	BIRMINGHAM DR			
					04.520	CROSSOVER			
		POSITIVE BARRIER			04.650				
					04.750				46,022
					04.750 CO 90	RIDING STABLE RD			
					04.750	CROSSOVER			
					04.890	PRINCE GEORGES CO/L			

ROUTE NUMBER: MD 198A

INVENTORY DIRECTION: EAST

ROUTE NAME: OLD MD 198

STATE SYSTEM	FUNCTIONAL CLASS	MEDIAN TYPE	ACCESS CONTROL	NHS	MILEPOINT	MILEPOINT DESCRIPTION	MARKED LANES	SURFACE WIDTH/TYPE*	AADT
--------------	------------------	-------------	----------------	-----	-----------	-----------------------	--------------	---------------------	------

*A,B = UNIMPROVED; C = GRADED & DRAINED; D,E = SOIL, GRAVEL, STONE; F,G = LOW TYPE BITUMINOUS
H,I = HIGH TYPE BITUMINOUS; J = CONCRETE; K = BRICK; L = BLOCK

STATE HIGHWAY LOCATION REFERENCE

COUNTY: MONTGOMERY
DISTRICT: 3
DATE: 12/31/10

ROUTE NUMBER: MD 198A CONTINUED

INVENTORY DIRECTION: EAST
ROUTE NAME: OLD MD 198

STATE SYSTEM	FUNCTIONAL CLASS	MEDIAN TYPE	ACCESS CONTROL	NHS	MILEPOINT	MILEPOINT DESCRIPTION	MARKED LANES	SURFACE WIDTH/TYPE*	AADT
STATE SECONDARY	R URB LOCAL	NONE (UNDIV)	NONE	NOT NHS	00.000		2	30I	99
					00.000 MD650	NEW HAMPSHIRE AVE			
					00.000	STOP SIGN			
					00.067	ROAD END - JERSEY WALL			

ROUTE NUMBER: MD 200

INVENTORY DIRECTION: EAST
ROUTE NAME: INTERCOUNTY CONNECTOR

STATE SYSTEM	FUNCTIONAL CLASS	MEDIAN TYPE	ACCESS CONTROL	NHS	MILEPOINT	MILEPOINT DESCRIPTION	MARKED LANES	SURFACE WIDTH/TYPE*	AADT
STATE PRIMARY	R URB FRWY EXPWY	POSITIVE BARRIER	FULL	NHS	02.540		5	60I	0
					02.540	END BRIDGE #15197			
					02.540 IS370	NO NAME (BACK)			
					02.540	EXIT #3			
					02.540	TOLL MAINTENANCE			
					02.735				
					02.735 RP370- 4	RAMP 4 FR RP 1 (FR 200A NB) TO MD 200 EB			10,900
					02.766				
					02.766 RP370- 7	RAMP 7 FR MD 200 WB TO MD 200A SB			
					02.997	MILE MARKER 3.0			
					03.080		6	72I	
					03.320		6	72J	
					03.320	BEGIN BRIDGE			
					03.340 CO212	SHADY GROVE RD			
					03.340	STRUC #M-V03303/04			
					03.355		6	72I	
					03.355	END BRIDGE			
					03.452	SPEED LIMIT 55 MPH			
					03.815 CO1936	REDLAND RD			
					03.815	STRUC #M-V03800			
					04.005	MILE MARKER 4.0			
					04.104	VARIABLE MESSAGE SIGN (EB/L)			
					04.114	OVERHEAD TOLL GANTRY (EB/L)			
					04.520		6	72J	

*A,B = UNIMPROVED; C = GRADED & DRAINED; D,E = SOIL,GRAVEL,STONE; F,G = LOW TYPE BITUMINOUS
H,I = HIGH TYPE BITUMINOUS; J = CONCRETE; K = BRICK; L = BLOCK

STATE HIGHWAY LOCATION REFERENCE

COUNTY: MONTGOMERY
DISTRICT: 3
DATE: 12/31/10

ROUTE NUMBER: MD 200 CONTINUED

INVENTORY DIRECTION: EAST

ROUTE NAME: INTERCOUNTY CONNECTOR

STATE SYSTEM	FUNCTIONAL CLASS	MEDIAN TYPE	ACCESS CONTROL	NHS	MILEPOINT	MILEPOINT DESCRIPTION	MARKED LANES	SURFACE WIDTH/TYPE*	AADT
STATE PRIMARY	R URB FRWY EXPWY	POSITIVE BARRIER	FULL	NHS	04.520	BEGIN STRUC (OVERHEAD)	6	72J	10,900
					04.550 CO4207	OLDE MILL RUN			
					04.550	STRUC #M-V04600			
					04.637		6	72I	
					04.637	END STRUC (OVERHEAD)			
					04.860		6	72J	
					04.860	BEGIN BRIDGE			
					04.880	STRUC #M-V04900 ROCK CREEK			
					04.925		6	72I	
					04.925	END BRIDGE			
					04.987	MILE MARKER 5.0			
					05.114	VARIABLE MESSAGE SIGN (WB/L)			
					05.305 CO138	NEEDWOOD RD			
					05.305	STRUC #M-V05300			
					05.843	EMER ACCESS FR MD 115 TO MD 200 WB			
					05.850	EMER ACCESS FR MD 115 TO MD 200 EB			
					05.870 MD115	MUNCASTER MILL RD			
					05.870	STRUC #M-V05900			
					05.993	MILE MARKER 6.0			
					06.330	OVERHEAD TOLL GANTRY (WB/L)			
					06.472	CROSSOVER			
					06.650		6	72J	
					06.650	BEGIN BRIDGE			
					06.680	STRUC #M-V06703/04 N. BRANCH ROCK CR			
					06.715		6	72I	
					06.715	END BRIDGE			
					06.795		5	60I	
					06.827		5	60J	
					06.827	BEGIN BRIDGE			
					06.850	STRUC #M-V06903/04 TRIB TO N. BRANCH			
					06.898		4	48I	
					06.898	END BRIDGE			
					06.982	MILE MARKER 7.0			
					07.095	VARIABLE MESSAGE SIGN (EB/L)			

*A,B = UNIMPROVED; C = GRADED & DRAINED; D,E = SOIL, GRAVEL, STONE; F,G = LOW TYPE BITUMINOUS
H,I = HIGH TYPE BITUMINOUS; J = CONCRETE; K = BRICK; L = BLOCK

STATE HIGHWAY LOCATION REFERENCE

COUNTY: MONTGOMERY
DISTRICT: 3
DATE: 12/31/10

ROUTE NUMBER: MD 200 CONTINUED

INVENTORY DIRECTION: EAST

ROUTE NAME: INTERCOUNTY CONNECTOR

STATE SYSTEM	FUNCTIONAL CLASS	MEDIAN TYPE	ACCESS CONTROL	NHS	MILEPOINT	MILEPOINT DESCRIPTION	MARKED LANES	SURFACE WIDTH/TYPE*	AADT
STATE PRIMARY	R URB FRWY EXPWY	POSITIVE BARRIER	FULL	NHS	07.260 CO137	EMORY LA	4	48I	10,900
					07.260	STRUC #M-V07300			
					07.660		3	36I	
					07.850 RP200- 8	RAMP 8 FR MD 97 SB TO MD 200 WB			
					07.885				0
					07.885 RP200- 3	RAMP 3 FR MD 200 EB TO MD 97 NB			
					08.000	MILE MARKER 8.0			
					08.155 RP200- 7	RAMP 7 FR MD 200 WB TO MD 97 SB			
					08.155	RAMP 7 NOT OPEN TO TRAVEL			
					08.204 MD 97	GEORGIA AVE			
					08.204	STRUC #M-V08201/02			
					08.204	EXIT #9			
					08.395 RP200- 2	RAMP 2 FR MD 200 WB TO MD 97 NB			
					08.395	RAMP 2 NOT OPEN TO TRAVEL			
					08.470	FUTURE RAMP 4 FR MD 97 NB TO MD 200 EB			
					08.634	SPEED LIMIT 40 MPH			
		PAINTED			08.815				
		NONE (UNDIV)			08.880 MD200UL	INTERCOUNTY CONNECTOR (PROPOSED)			
					08.910				
					09.105	TRAFFIC SIGNAL			
					09.105 MD 28	NORBECK RD			

ROUTE NUMBER: MD 200A

INVENTORY DIRECTION: SOUTH

ROUTE NAME: METRO ACCESS RD

STATE SYSTEM	FUNCTIONAL CLASS	MEDIAN TYPE	ACCESS CONTROL	NHS	MILEPOINT	MILEPOINT DESCRIPTION	MARKED LANES	SURFACE WIDTH/TYPE*	AADT
STATE SECONDARY	R URB OPA	POSITIVE BARRIER	FULL	NHS	00.000		4	48I	0
					00.000 RP370- 6	RAMP 6 FR IS 370 EB TO MD 200A SB			
					00.000 RP370- 7	RAMP 7 FR MD 200 WB TO MD 200A SB (BACK)			
					00.000 RP370- 1	RAMP 1 FR MD 200A NB TO IS 370 WB (BACK)			
					00.050				
					00.150 RP200A- 5	RAMP 5 FR MD200A SB TO SHADY GROVE RD EB			

*A,B = UNIMPROVED; C = GRADED & DRAINED; D,E = SOIL, GRAVEL, STONE; F,G = LOW TYPE BITUMINOUS
H,I = HIGH TYPE BITUMINOUS; J = CONCRETE; K = BRICK; L = BLOCK

STATE HIGHWAY LOCATION REFERENCE

COUNTY: MONTGOMERY
DISTRICT: 3
DATE: 12/31/10

ROUTE NUMBER: MD 200A CONTINUED

INVENTORY DIRECTION: SOUTH

ROUTE NAME: METRO ACCESS RD

STATE SYSTEM	FUNCTIONAL CLASS	MEDIAN TYPE	ACCESS CONTROL	NHS	MILEPOINT	MILEPOINT DESCRIPTION	MARKED LANES	SURFACE WIDTH/TYPE*	AADT
STATE SECONDARY	R URB OPA	POSITIVE BARRIER	FULL	NHS	00.210		4	48J	0
					00.236 CO212	SHADY GROVE RD			
					00.236	STRUC #15149			
					00.236	EXIT #1			
					00.250 RP200A- 3	RAMP 3 FR SHADY GROVE RD WB TO MD200A NB			
					00.415	CROSSOVER			
					00.425		4	48I	
					00.460 RP200A- 4	RAMP 4 FR MD200A NB TO SHADY GROVE RD EB			
					00.515	ENT TO SHADY GROVE METRO (AHEAD)			
					00.515 RP200A- 6	RAMP 6 FR SHADY GROVE RD EB TO MD200A SB			

ROUTE NUMBER: MD 200UL

INVENTORY DIRECTION: EAST

ROUTE NAME: INTERCOUNTY CONNECTOR (PROPOSED)

STATE SYSTEM	FUNCTIONAL CLASS	MEDIAN TYPE	ACCESS CONTROL	NHS	MILEPOINT	MILEPOINT DESCRIPTION	MARKED LANES	SURFACE WIDTH/TYPE*	AADT
STATE SECONDARY	R URB FRWY EXPWY	UNPROTECTED	FULL	NHS	00.000		4	48J	999
					00.000 MD200	INTERCOUNTY CONNECTOR			
					04.660	PRINCE GEORGES CO/L			

ROUTE NUMBER: MD 320

INVENTORY DIRECTION: NORTH

ROUTE NAME: PINEY BRANCH RD

STATE SYSTEM	FUNCTIONAL CLASS	MEDIAN TYPE	ACCESS CONTROL	NHS	MILEPOINT	MILEPOINT DESCRIPTION	MARKED LANES	SURFACE WIDTH/TYPE*	AADT
STATE SECONDARY	U URB MINOR ART	CURBED	NONE	NOT NHS	00.000		3	41I	13,180
					00.000	WASH DC LINE			
					00.000	IN CORP LMTS TAKOMA PARK			
					00.000	EASTERN AVE NW (DC MAINT)			
					00.000	PINEY BRANCH NW			
					00.030 MU1225	TAKOMA AVE			
					00.030	CROSSOVER			
		NONE (UNDIV)			00.040		2	24I	
					00.073	SPEED LIMIT 30 MPH			

*A,B = UNIMPROVED; C = GRADED & DRAINED; D,E = SOIL, GRAVEL, STONE; F,G = LOW TYPE BITUMINOUS
H,I = HIGH TYPE BITUMINOUS; J = CONCRETE; K = BRICK; L = BLOCK

STATE HIGHWAY LOCATION REFERENCE

COUNTY: MONTGOMERY
DISTRICT: 3
DATE: 12/31/10

ROUTE NUMBER: MD 320 CONTINUED

INVENTORY DIRECTION: NORTH

ROUTE NAME: PINEY BRANCH RD

STATE SYSTEM	FUNCTIONAL CLASS	MEDIAN TYPE	ACCESS CONTROL	NHS	MILEPOINT	MILEPOINT DESCRIPTION	MARKED LANES	SURFACE WIDTH/TYPE*	AADT
STATE SECONDARY	U URB MINOR ART	NONE (UNDIV)	NONE	NOT NHS	00.330 MU220	CHESTNUT AVE	2	24I	13,180
					00.390				14,500
					00.390 MD410	PHILADELPHIA AVE			
					00.390	TRAFFIC SIGNAL			
	R				00.500 MU565	GRANT AVE #2			
		CENTER TLA (UNDIV)			00.500	OUT CORP LMETS TAKOMA PARK			
					00.560		2	22I	
					00.560 CO652	RAY DR			
					00.560	TRAFFIC SIGNAL			
					00.600 CO655	GIST AVE			
					00.670 CO646	POTOMAC AVE			
					00.770				15,250
					00.770 CO645	RITCHIE AVE			
					00.840 CO644	MISSISSIPPI AVE			
					00.840 MU990	MISSISSIPPI AVE			
					00.850 CO743	PARKSIDE RD			
					00.920 CO744	SUNNYSIDE RD			
					01.000				18,360
					01.000 CO745	HILLTOP RD			
					01.000 CO748	PARK VALLEY RD			
					01.000 CO4592	SLIGO AVE			
					01.000	TRAFFIC SIGNAL			
					01.040	SPUR TO SLIGO AVE			
					01.040 CO746	WESSEX RD			
					01.040	TRAFFIC SIGNAL			
					01.130 CO637	SILVER SPRING AVE			
					01.200 CO759	DEVON RD			
					01.200 CO7074	DALE DR			
					01.200	TRAFFIC SIGNAL			
					01.260 CO1634	PARK CREST DR			
					01.400	STRUC #15051 SLIGO CREEK			
		NONE (UNDIV)			01.430		2	24I	
					01.430 GV 7	SLIGO CREEK PKWY			
					01.430	TRAFFIC SIGNAL			
					01.440		3	36I	

*A,B = UNIMPROVED; C = GRADED & DRAINED; D,E = SOIL, GRAVEL, STONE; F,G = LOW TYPE BITUMINOUS
H,I = HIGH TYPE BITUMINOUS; J = CONCRETE; K = BRICK; L = BLOCK

STATE HIGHWAY LOCATION REFERENCE

COUNTY: MONTGOMERY
DISTRICT: 3
DATE: 12/31/10

ROUTE NUMBER: MD 320 CONTINUED
INVENTORY DIRECTION: NORTH
ROUTE NAME: PINEY BRANCH RD

STATE SYSTEM	FUNCTIONAL CLASS	MEDIAN TYPE	ACCESS CONTROL	NHS	MILEPOINT	MILEPOINT DESCRIPTION	MARKED LANES	SURFACE WIDTH/TYPE*	AADT
STATE SECONDARY	R URB MINOR ART	NONE (UNDIV)	NONE	NOT NHS	01.440	SPUR FR SLIGO CREEK PKWY	3	36I	18,360
					01.470 MU8100	WINDING HILL WAY			
					01.500 CO757	MANCHESTER RD			
					01.600		4	48I	
					01.630		4	50I	23,610
					01.630 MD787	FLOWER AVE			
					01.630 CO913	FLOWER AVE			
					01.630	TRAFFIC SIGNAL			
					01.700 CO726	GREENWOOD AVE			
					01.700	TRAFFIC SIGNAL			
		CENTER TLA (UNDIV)			01.770				
					01.770 CO2873	ARLISS ST			
					01.770	TRAFFIC SIGNAL			
		CURBED			01.880		4	48I	
		CENTER TLA (UNDIV)			01.900		4	50I	
					01.900 CO734	GARLAND AVE			
		CURBED			01.970		4	48I	
					01.980		4	46I	
					01.980 CO941	BARRON ST			
					01.980	TRAFFIC SIGNAL			
					01.980	CROSSOVER			
					02.018		4	48I	
					02.090		4	46I	21,650
					02.090 MD193	UNIVERSITY BLVD E			
					02.090	TRAFFIC SIGNAL			
		PAINTED			02.120				
					02.140		4	60I	
					02.156	CLIFTON PARK BAPTIST CHURCH			
		NONE (UNDIV)			02.170		4	48I	
					02.170	SPEED LIMIT 40 MPH			
		PAINTED			02.260				
		NONE (UNDIV)			02.290				
					02.290 OP5795	KODIAK DR			
					02.340				21,920
					02.340 OP627	CARROLL AVE			

*A,B = UNIMPROVED; C = GRADED & DRAINED; D,E = SOIL, GRAVEL, STONE; F,G = LOW TYPE BITUMINOUS
H,I = HIGH TYPE BITUMINOUS; J = CONCRETE; K = BRICK; L = BLOCK

STATE HIGHWAY LOCATION REFERENCE

COUNTY: MONTGOMERY
DISTRICT: 3
DATE: 12/31/10

ROUTE NUMBER: MD 320 CONTINUED

INVENTORY DIRECTION: NORTH

ROUTE NAME: PINEY BRANCH RD

STATE SYSTEM	FUNCTIONAL CLASS	MEDIAN TYPE	ACCESS CONTROL	NHS	MILEPOINT	MILEPOINT DESCRIPTION	MARKED LANES	SURFACE WIDTH/TYPE*	AADT
STATE SECONDARY	R URB MINOR ART	NONE (UNDIV)	NONE	NOT NHS	02.340 CO725	CARROLL AVE	4	48I	21,920
		PAINTED			02.340	TRAFFIC SIGNAL			
					02.500				
		NONE (UNDIV)			02.500 OP626	NO NAME			
		PAINTED			02.550				
					02.610				
					02.610 OP625	NO NAME			
					02.680	PRINCE GEORGES CO/L			

ROUTE NUMBER: MD 355

INVENTORY DIRECTION: NORTH

ROUTE NAME: WISCONSIN AVE

STATE SYSTEM	FUNCTIONAL CLASS	MEDIAN TYPE	ACCESS CONTROL	NHS	MILEPOINT	MILEPOINT DESCRIPTION	MARKED LANES	SURFACE WIDTH/TYPE*	AADT
STATE SECONDARY	R URB OPA	CURBED	NONE	NHS	00.000		5	60I	35,551
					00.000	WASH DC LINE			
					00.010				
					00.060 CO451	WILLARD AVE			
					00.060 CO449	WISCONSIN CIR			
					00.060	TRAFFIC SIGNAL			
					00.060	CROSSOVER			
					00.100		6	60I	
					00.129	TRAFFIC SIGNAL (AT CROSSWALK)			
					00.200 MU 51	S PARK AVE			
					00.200 MU145	MONTGOMERY ST #2			
					00.200	TRAFFIC SIGNAL			
					00.200	CROSSOVER			
					00.320 OP6170	SOMERSET TERRACE			
					00.320	TRAFFIC SIGNAL			
					00.320	CROSSOVER			
					00.410 MU170	OLIVER ST			
					00.440 MU 50	DORSET AVE			
					00.440	TRAFFIC SIGNAL			
					00.440	CROSSOVER			
					00.470 MU 40	GRAFTON ST			

*A,B = UNIMPROVED; C = GRADED & DRAINED; D,E = SOIL, GRAVEL, STONE; F,G = LOW TYPE BITUMINOUS
H,I = HIGH TYPE BITUMINOUS; J = CONCRETE; K = BRICK; L = BLOCK

STATE HIGHWAY ADMINISTRATION OF MARYLAND
HIGHWAY INFORMATION SERVICES DIVISION
DATA SUPPORT GROUP

STATE HIGHWAY LOCATION REFERENCE

COUNTY: MONTGOMERY
DISTRICT: 3
DATE: 12/31/10

ROUTE NUMBER: MD 355 CONTINUED
INVENTORY DIRECTION: NORTH
ROUTE NAME: WISCONSIN AVE

STATE SYSTEM	FUNCTIONAL CLASS	MEDIAN TYPE	ACCESS CONTROL	NHS	MILEPOINT	MILEPOINT DESCRIPTION	MARKED LANES	SURFACE WIDTH/TYPE*	AADT
STATE SECONDARY	R URB OPA	CURBED	NONE	NHS	00.540 MU 22	CUMBERLAND AVE	6	60I	35,551
					00.540	CROSSOVER			
					00.610 MU 10	DRUMMOND AVE			
					00.610	CROSSOVER			
					00.670 CO430	HUNT AVE			
					00.670	CROSSOVER			
					00.670	SPEED LIMIT 35 MPH			
					00.730 CO429	LANGDRUM LA			
					00.730	CROSSOVER			
					00.790 CO428	DE RUSSEY PKWY			
					00.790	CROSSOVER			
					00.840 CO427	MORGAN DR			
					00.840	CROSSOVER			
					00.890 CO426	CHEVY CHASE BLVD			
					00.890	CROSSOVER			
					00.960 CO425	DAVIDSON DR			
					00.960	CROSSOVER			
					01.020 CO424	NORWOOD DR			
					01.020	CROSSOVER			
					01.090 CO443	NOTTINGHAM DR			
					01.090	CROSSOVER			
					01.130	SPUR TO MD 191			
					01.140		6	72I	38,071
					01.140 MD191	BRADLEY LA			
					01.140	TRAFFIC SIGNAL			
					01.150	SPEED LIMIT 25 MPH			
					01.240 CO418	STANFORD ST			
					01.240	CROSSOVER			
					01.300 CO416	WALSH ST			
					01.360 CO6134	LELAND ST			
					01.360 CO385	WOODMONT AVE			
					01.360	TRAFFIC SIGNAL			
					01.360	CROSSOVER			
					01.400 CO466	MILLER AVE			
					01.430 CO4419	BETHESDA AVE			

*A,B = UNIMPROVED; C = GRADED & DRAINED; D,E = SOIL, GRAVEL, STONE; F,G = LOW TYPE BITUMINOUS
H,I = HIGH TYPE BITUMINOUS; J = CONCRETE; K = BRICK; L = BLOCK

STATE HIGHWAY LOCATION REFERENCE

COUNTY: MONTGOMERY

DISTRICT: 3

DATE: 12/31/10

ROUTE NUMBER: MD 355 CONTINUED

INVENTORY DIRECTION: NORTH

ROUTE NAME: WISCONSIN AVE

STATE SYSTEM	FUNCTIONAL CLASS	MEDIAN TYPE	ACCESS CONTROL	NHS	MILEPOINT	MILEPOINT DESCRIPTION	MARKED LANES	SURFACE WIDTH/TYPE*	AADT
STATE SECONDARY	R URB OPA	CURBED	NONE	NHS	01.430	TRAFFIC SIGNAL	6	72I	38,071
					01.430	CROSSOVER			
					01.450 CO410	WILLOW LA			
					01.450	CROSSOVER			
					01.520 CO409	ELM ST			
					01.520	CROSSOVER			
					01.520	TRAFFIC SIGNAL			
					01.540	STRUC #15050 CAPITAL CRESCENT TR TUNNEL			
					01.560 CO369	ELM ST			
					01.560 OP579	WAVERLY ST			
					01.560	TRAFFIC SIGNAL			
					01.560	CROSSOVER			
					01.580 CO363	HAMPDEN LA			
					01.610	SPUR FR MONTGOMERY LA			
					01.620 MD410	MONTGOMERY AVE			
					01.620 CO367	MONTGOMERY LA			
					01.620	TRAFFIC SIGNAL			
					01.620	CROSSOVER			
					01.700				32,951
					01.700 MD187	OLD GEORGETOWN RD			
					01.700 MD410	EAST WEST HWY (W/B COUPLET)			
					01.700	TRAFFIC SIGNAL			
					01.700	CROSSOVER			
					01.790 CO4453	COMMERCE LA			
					01.790 CO979	AVONDALE ST			
					01.790	CROSSOVER			
					01.840 CO386	MIDDLETON LA			
					01.840	CROSSOVER			
					01.950 CO981	CHELTENHAM DR			
					01.950	TRAFFIC SIGNAL			
					02.000 CO383	FAIRMONT AVE			
					02.000	CROSSOVER			
					02.040 CO398	CHASE AVE			
					02.040	CROSSOVER			

*A,B = UNIMPROVED; C = GRADED & DRAINED; D,E = SOIL, GRAVEL, STONE; F,G = LOW TYPE BITUMINOUS
H,I = HIGH TYPE BITUMINOUS; J = CONCRETE; K = BRICK; L = BLOCK

STATE HIGHWAY LOCATION REFERENCE

COUNTY: MONTGOMERY

DISTRICT: 3

DATE: 12/31/10

ROUTE NUMBER: MD 355 CONTINUED

INVENTORY DIRECTION: NORTH

ROUTE NAME: WISCONSIN AVE

STATE SYSTEM	FUNCTIONAL CLASS	MEDIAN TYPE	ACCESS CONTROL	NHS	MILEPOINT	MILEPOINT DESCRIPTION	MARKED LANES	SURFACE WIDTH/TYPER*	AADT
STATE SECONDARY	R URB OPA	CURBED	NONE	NHS	02.110 CO397	W VIRGINIA AVE	6	72I	32,951
					02.110	CROSSOVER			
					02.140 CO381	CORDELL AVE			
					02.140	TRAFFIC SIGNAL			
					02.140	CROSSOVER			
					02.160 CO396	HIGHLAND AVE			
					02.160	CROSSOVER			
					02.200 CO395	MAPLE AVE			
					02.200	CROSSOVER			
					02.260 CO352	BATTERY LA			
					02.260 CO394	ROSEDALE AVE			
					02.260	TRAFFIC SIGNAL			
					02.260	CROSSOVER			
					02.310 CO393	CHESTNUT ST			
					02.310	CROSSOVER			
					02.380 CO392	S CHELSEA LA			
					02.380 CO391	N CHELSEA LA			
					02.380	CROSSOVER			
					02.440 CO385	WOODMONT AVE			
					02.440	SPUR TO GLENBROOK PKWY			
					02.440	TRAFFIC SIGNAL			
NAME: ROCKVILLE PIKE					02.450 CO988	GLENBROOK PKWY			
					02.460	SPUR TO WOODMONT AVE			
					02.550				43,521
					02.550 GV 1	CENTER DR			
					02.550 CO537	JONES BRIDGE RD			
					02.550	TRAFFIC SIGNAL			
					02.550	CROSSOVER			
					02.560	SPUR FR JONES BRIDGE RD			
					02.645	SPEED LIMIT 35 MPH			
					02.730 GV 37	SOUTH DR			
					02.730	SOUTHWOOD DR			
					02.730	TRAFFIC SIGNAL			
					02.730	CROSSOVER			
					02.940 GV 38	WILSON DR			

*A,B = UNIMPROVED; C = GRADED & DRAINED; D,E = SOIL, GRAVEL, STONE; F,G = LOW TYPE BITUMINOUS
H,I = HIGH TYPE BITUMINOUS; J = CONCRETE; K = BRICK; L = BLOCK

STATE HIGHWAY LOCATION REFERENCE

COUNTY: MONTGOMERY
DISTRICT: 3
DATE: 12/31/10

ROUTE NUMBER: MD 355 CONTINUED
INVENTORY DIRECTION: NORTH
ROUTE NAME: ROCKVILLE PIKE

STATE SYSTEM	FUNCTIONAL CLASS	MEDIAN TYPE	ACCESS CONTROL	NHS	MILEPOINT	MILEPOINT DESCRIPTION	MARKED LANES	SURFACE WIDTH/TYPE*	AADT
STATE SECONDARY	R URB OPA	CURBED	NONE	NHS	02.940	TRAFFIC SIGNAL	6	72I	43,521
					02.940	CROSSOVER			
					03.070	CROSSOVER			
					03.110 GV 40	NORTH DR			
					03.110	CROSSOVER			
					03.200	SPUR FR CEDAR LA			
					03.200	SPUR TO CEDAR LA			
					03.220				59,601
					03.220 CO319	CEDAR LA			
					03.220	TRAFFIC SIGNAL			
					03.230	SPUR TO CEDAR LA			
					03.270 CO1054	ELMHIRST DR			
					03.370 CO1058	LOCUST HILL RD			
					03.370	DIRECTIONAL CROSSOVER			
					03.370	CEDAR CROFT DR			
					03.600 CO4393	ELSMERE AVE			
					03.600 CO1051	BROAD BROOK DR			
					03.600	CROSSOVER			
					03.680				64,231
					03.680 CO1531	BELLEVUE DR			
					03.680 CO2127	ALTA VISTA RD			
					03.680	CROSSOVER			
					03.680	TRAFFIC SIGNAL			
					03.820	SPUR FR POOKS HILL RD			
		POSITIVE BARRIER			03.830		7	84I	
					03.830 CO2275	POOKS HILL RD			
					03.830	CROSSOVER			
					03.830	TRAFFIC SIGNAL			
					03.870 RP495- 4	RAMP 4 FR MD 355 NB TO IS 495 EB			
					03.910		6	72I	
					03.910 RP495- 6	RAMP 6 FR IS 495 EB TO MD 355 SB			
					03.910	TRAFFIC SIGNAL (SB/L)			
					03.930		6	72J	
					03.930	BEGIN BRIDGE			
					03.960				55,351

*A,B = UNIMPROVED; C = GRADED & DRAINED; D,E = SOIL, GRAVEL, STONE; F,G = LOW TYPE BITUMINOUS
H,I = HIGH TYPE BITUMINOUS; J = CONCRETE; K = BRICK; L = BLOCK

STATE HIGHWAY LOCATION REFERENCE

COUNTY: MONTGOMERY
DISTRICT: 3
DATE: 12/31/10

ROUTE NUMBER: MD 355 CONTINUED
INVENTORY DIRECTION: NORTH
ROUTE NAME: ROCKVILLE PIKE

STATE SYSTEM	FUNCTIONAL CLASS	MEDIAN TYPE	ACCESS CONTROL	NHS	MILEPOINT	MILEPOINT DESCRIPTION	MARKED LANES	SURFACE WIDTH/TYPE*	AADT
STATE SECONDARY	R URB OPA	POSITIVE BARRIER	NONE	NHS	03.960 IS495	CAPITAL BELTWAY	6	72J	55,351
					03.960 RP495- 5	RAMP 5 FR MD 355 SB TO IS 495 EB			
					03.960	STRUC #15121			
					03.960	STRUC #15120			
					03.960	EXIT #34			
					03.980		6	72I	
					03.980	END BRIDGE			
					03.990 RP495- 1	RAMP 1 FR MD 355 NB TO IS 495 WB			
					04.000		6	72J	
					04.030	IS 495 (WB/L)			
					04.030	STRUC #15118			
					04.030	STRUC #15119			
					04.050		6	72I	
					04.060 RP270- 6	RAMP 6 FR IS 270 EB TO MD 355 SB			
					04.100 RP270- 1	RAMP 1 FR MD 355 NB TO IS 270 WB			
					04.120 RP495- 5	RAMP 5 FR MD 355 SB TO IS 495 EB			
					04.120 RP495- 1	RAMP 1 FR MD 355 NB TO IS 495 WB			
					04.130 RP270- 1	RAMP 1 FR MD 355 NB TO IS 270 WB			
					04.130	STRUC #15117			
					04.130 RP495- 2	RAMP 2 FR IS 495 WB TO MD 355 NB			
					04.200	SPEED LIMIT 45 MPH			
					04.250 GV 48	NO NAME			
					04.380 CO326	GROSVENOR LA			
					04.380 GV 48	NO NAME			
					04.380	TRAFFIC SIGNAL			
					04.380	CROSSOVER			
					04.380	ACCESS RD FOR WMATA IN MEDIAN			
		CURBED			04.450				
					04.454	METRORAIL BRIDGE			
					04.500 CO164	TUCKERMAN LA			
					04.500	CROSSOVER			
					04.500	TRAFFIC SIGNAL			
					04.820	GROSVENOR METRO STATION			
					04.960 CO164	TUCKERMAN LA			
					04.960	TRAFFIC SIGNAL			

*A,B = UNIMPROVED; C = GRADED & DRAINED; D,E = SOIL,GRAVEL,STONE; F,G = LOW TYPE BITUMINOUS
H,I = HIGH TYPE BITUMINOUS; J = CONCRETE; K= BRICK; L = BLOCK

STATE HIGHWAY LOCATION REFERENCE

COUNTY: MONTGOMERY

DISTRICT: 3

DATE: 12/31/10

ROUTE NUMBER: MD 355 CONTINUED

INVENTORY DIRECTION: NORTH

ROUTE NAME: ROCKVILLE PIKE

STATE SYSTEM	FUNCTIONAL CLASS	MEDIAN TYPE	ACCESS CONTROL	NHS	MILEPOINT	MILEPOINT DESCRIPTION	MARKED LANES	SURFACE WIDTH/TYPE*	AADT
STATE SECONDARY	R URB OPA	CURBED	NONE	NHS	04.980	SPUR FR TUCKERMAN LA	6	72I	55,351
					04.980	SPUR TO TUCKERMAN LA			
					05.060	CROSSOVER			
					05.230	SPUR TO MD 547			
					05.270				52,911
					05.270 MD547	STRATHMORE AVE			
					05.270	TRAFFIC SIGNAL			
					05.270	CROSSOVER			
					05.280	SPUR FR MD 547			
					05.370	SPEED LIMIT 40 MPH			
					05.420 CO2673	GOLF LA			
					05.420	CROSSOVER			
					05.470 CO2536	BANGOR DR			
					05.540 CO4685	WICKSHIRE WAY			
					05.540 CO1607	FLANDERS AVE			
					05.540	CROSSOVER			
					05.570 OP556	HILLERY WAY			
					05.665	SPUR TO WHITE FLINT MALL			
					05.680 CO5036	EDSON LA			
					05.680	TRAFFIC SIGNAL			
					05.680	CROSSOVER			
					05.700		7	84I	
					05.700	SPUR FR WHITE FLINT MALL			
					05.790 CO4657	SECURITY LA			
					05.790	TRAFFIC SIGNAL			
					05.790	CROSSOVER			
					05.840		6	72I	
					05.895	CROSSOVER			
					05.895	EXECUTIVE BLVD			
					06.000 CO4242	NICHOLSON LA			
					06.000	TRAFFIC SIGNAL			
					06.020	SPUR FR NICHOLSON LA			
					06.120	CROSSOVER			
					06.170 CO4122	MARINELLI RD			
					06.170	TRAFFIC SIGNAL			

*A,B = UNIMPROVED; C = GRADED & DRAINED; D,E = SOIL, GRAVEL, STONE; F,G = LOW TYPE BITUMINOUS
H,I = HIGH TYPE BITUMINOUS; J = CONCRETE; K = BRICK; L = BLOCK

STATE HIGHWAY LOCATION REFERENCE

COUNTY: MONTGOMERY
DISTRICT: 3
DATE: 12/31/10

ROUTE NUMBER: MD 355 CONTINUED
INVENTORY DIRECTION: NORTH
ROUTE NAME: ROCKVILLE PIKE

STATE SYSTEM	FUNCTIONAL CLASS	MEDIAN TYPE	ACCESS CONTROL	NHS	MILEPOINT	MILEPOINT DESCRIPTION	MARKED LANES	SURFACE WIDTH/TYPE*	AADT
STATE SECONDARY	R URB OPA	CURBED	NONE	NHS	06.260	CROSSOVER	6	72I	52,911
					06.340	SPUR FR MD 187			
					06.340	SPUR TO OLD GEORGETOWN RD			
					06.360 MD187	OLD GEORGETOWN RD			
					06.360 CO7220	OLD GEORGETOWN RD			
					06.360	TRAFFIC SIGNAL			
					06.360	CROSSOVER			
					06.380		7	84I	
					06.380	SPUR FR OLD GEORGETOWN RD			
					06.390	SPUR TO MD 187			
					06.430		8	96I	
					06.450		7	84I	
			PARTIAL		06.500				
					06.500	ENT TO MID-PIKE PLAZA			
					06.500	TRAFFIC SIGNAL			
					06.500	CROSSOVER			
					06.515 RP355- 4	RAMP 4 FR MD 355 NB TO MONTROSE PKWY			
					06.580		7	84J	
					06.580	BEGIN BRIDGE			
					06.590				53,141
					06.590	STRUC #15194			
					06.590 MD927A	MONTROSE PKWY			
					06.612		7	84I	
					06.612	END BRIDGE			
					06.665		6	72I	
					06.690 RP355- 6	RAMP 6 FR MONTROSE RD TO MD 355 SB			
					06.710 RP355- 2	RAMP 2 FR MONTROSE PKWY TO MD 355 NB			
					06.750		7	84I	
					06.765 CO5017	HOYA ST			
			NONE		06.800		6	72I	
					06.800	HUBBARD DR			
					06.800	TRAFFIC SIGNAL			
					06.800	CROSSOVER			
					06.890 CO3046	BOU AVE			

*A,B = UNIMPROVED; C = GRADED & DRAINED; D,E = SOIL,GRAVEL,STONE; F,G = LOW TYPE BITUMINOUS
H,I = HIGH TYPE BITUMINOUS; J = CONCRETE; K= BRICK; L = BLOCK

STATE HIGHWAY LOCATION REFERENCE

COUNTY: MONTGOMERY
DISTRICT: 3
DATE: 12/31/10

ROUTE NUMBER: MD 355 CONTINUED

INVENTORY DIRECTION: NORTH

ROUTE NAME: ROCKVILLE PIKE

STATE SYSTEM	FUNCTIONAL CLASS	MEDIAN TYPE	ACCESS CONTROL	NHS	MILEPOINT	MILEPOINT DESCRIPTION	MARKED LANES	SURFACE WIDTH/TYPE*	AADT
STATE SECONDARY	R URB OPA	CURBED	NONE	NHS	06.890	TRAFFIC SIGNAL	6	72I	53,141
					06.890	CROSSOVER			
					07.000	ENT TO FEDERAL PLAZA S.C.			
					07.000	TRAFFIC SIGNAL			
					07.000	CROSSOVER			
	U				07.070	IN CORP LMTS ROCKVILLE			
					07.090	SPUR TO TWINBROOK PKWY			
					07.110 MU2970	TWINBROOK PKWY			
					07.110 MU2640	ROLLINS AVE			
					07.110	TRAFFIC SIGNAL			
					07.110	CROSSOVER			
					07.150 MU2920	THOMPSON AVE			
					07.230 MU330	BOUIC AVE			
					07.230	DIRECTIONAL CROSSOVER			
					07.360 MU1332	HALPINE RD			
					07.360	TRAFFIC SIGNAL			
					07.450	CROSSOVER			
					07.570 MU770	CONGRESSIONAL LA			
					07.570	TRAFFIC SIGNAL			
					07.570	CROSSOVER			
					07.570	CONGRESSIONAL LA			
					07.690	CROSSOVER			
					07.780 MU2907	TEMPLETON PL			
					07.780	TRAFFIC SIGNAL			
					07.780	CROSSOVER			
					07.900	CROSSOVER			
					08.000	TRAFFIC SIGNAL			
					08.000	CROSSOVER			
					08.000	ENT TO BEST BUY			
					08.070	CROSSOVER			
					08.130 MU2890	TALBOTT ST			
					08.130	CROSSOVER			
					08.230	CROSSOVER			
					08.330	CROSSOVER			
					08.420	SPUR TO EDMONSTON DR			

*A,B = UNIMPROVED; C = GRADED & DRAINED; D,E = SOIL,GRAVEL,STONE; F,G = LOW TYPE BITUMINOUS
H,I = HIGH TYPE BITUMINOUS; J = CONCRETE; K= BRICK; L = BLOCK

STATE HIGHWAY LOCATION REFERENCE

COUNTY: MONTGOMERY
DISTRICT: 3
DATE: 12/31/10

ROUTE NUMBER: MD 355 CONTINUED

INVENTORY DIRECTION: NORTH

ROUTE NAME: ROCKVILLE PIKE

STATE SYSTEM	FUNCTIONAL CLASS	MEDIAN TYPE	ACCESS CONTROL	NHS	MILEPOINT	MILEPOINT DESCRIPTION	MARKED LANES	SURFACE WIDTH/TYPE*	AADT
STATE SECONDARY	U URB OPA	CURBED	NONE	NHS	08.440 MU1015	W EDMONSTON DR	6	72I	53,141
					08.440 MU1002	EDMONSTON DR			
					08.440	TRAFFIC SIGNAL			
					08.440	CROSSOVER			
					08.540	CROSSOVER			
					08.630	CROSSOVER			
					08.710 MD911	FIRST ST			
					08.710 MU2593	WOOTTON PKWY			
					08.710	TRAFFIC SIGNAL			
					08.710	CROSSOVER			
					08.890 MU2180	MT VERNON PL			
					08.890	CROSSOVER			
					08.960	SPEED LIMIT 30 MPH			
					09.000 MU2220	NEW ST			
					09.050 MU2560	RICHARD MONTGOMERY DR			
					09.050 MD660	DODGE ST			
					09.050	TRAFFIC SIGNAL			
					09.050	CROSSOVER			
					09.130	SPUR FR MD 28			
					09.130	SPUR TO MD 28			
					09.170		5	60I	43,241
					09.170 MD 28	VEIRS MILL RD			
					09.170	TRAFFIC SIGNAL			
					09.180	SPUR FR MD 28			
					09.210	SPUR TO MD 28			
					09.260		6	72I	
					09.300	SPUR TO CHURCH ST			
					09.320 MU1410	CHURCH ST			
					09.320 MU2138	MONROE PL			
					09.320	TRAFFIC SIGNAL			
					09.320	CROSSOVER			
					09.340	SPUR TO MONROE PL			
					09.360 MU2935	TRUCK ST			
					09.370	STRUC OVERHEAD - PED WALKWAY			
					09.390	SPUR TO TRUCK ST			

*A,B = UNIMPROVED; C = GRADED & DRAINED; D,E = SOIL, GRAVEL, STONE; F,G = LOW TYPE BITUMINOUS
H,I = HIGH TYPE BITUMINOUS; J = CONCRETE; K = BRICK; L = BLOCK

STATE HIGHWAY LOCATION REFERENCE

COUNTY: MONTGOMERY
DISTRICT: 3
DATE: 12/31/10

ROUTE NUMBER: MD 355 CONTINUED

INVENTORY DIRECTION: NORTH

ROUTE NAME: HUNGERFORD DR

STATE SYSTEM	FUNCTIONAL CLASS	MEDIAN TYPE	ACCESS CONTROL	NHS	MILEPOINT	MILEPOINT DESCRIPTION	MARKED LANES	SURFACE WIDTH/TYPE*	AADT
STATE SECONDARY	U URB OPA	NONE (UNDIV)	NONE	NHS	09.450		6	72I	43,241
					09.450	MU2360 PARK RD			
					09.450	MU3356 E MIDDLE LA			
					09.450	TRAFFIC SIGNAL			
					09.450	CROSSOVER			
		CURBED			09.500				
					09.500	SPEED LIMIT 35 MPH			
					09.650	MU272 BEALL AVE #2			
					09.650	TRAFFIC SIGNAL			
					09.650	CROSSOVER			
					09.663	ROCKVILLE FIRE DEPARTMENT			
					09.676	CROSSOVER			
					09.790	CROSSOVER			
					09.790	TRAFFIC SIGNAL			
					09.790	ENT TO BUSINESSES			
					09.854	DIRECTIONAL CROSSOVER			
					10.000	MU3151 N WASHINGTON ST			
					10.000	MU 5 A ST			
					10.000	TRAFFIC SIGNAL			
					10.000	ROCKVILLE CITY CENTER SHOPPING CTR			
					10.000	CROSSOVER			
					10.020	SPUR TO N WASHINGTON ST			
					10.150	MU2715 SERVICE DR (MD 355)			
					10.150	MU1163 FREDERICK AVE #2			
					10.150	TRAFFIC SIGNAL			
					10.150	CROSSOVER			
					10.210	OP5246 IVY LEAGUE LA			
					10.320	MU1902 MANNAKEE ST			
					10.320	TRAFFIC SIGNAL			
					10.320	CROSSOVER			
					10.379	MONTGOMERY COLLEGE			
					10.490	OUT CORP LMTS ROCKVILLE			
					10.490	CROSSOVER			
					10.520		4	48I	
					10.540		6	72I	

R

*A,B = UNIMPROVED; C = GRADED & DRAINED; D,E = SOIL, GRAVEL, STONE; F,G = LOW TYPE BITUMINOUS
H,I = HIGH TYPE BITUMINOUS; J = CONCRETE; K = BRICK; L = BLOCK

STATE HIGHWAY LOCATION REFERENCE

COUNTY: MONTGOMERY
DISTRICT: 3
DATE: 12/31/10

ROUTE NUMBER: MD 355 CONTINUED
INVENTORY DIRECTION: NORTH
ROUTE NAME: HUNGERFORD DR

STATE SYSTEM	FUNCTIONAL CLASS	MEDIAN TYPE	ACCESS CONTROL	NHS	MILEPOINT	MILEPOINT DESCRIPTION	MARKED LANES	SURFACE WIDTH/TYPE*	AADT
STATE SECONDARY	R URB OPA	CURBED	NONE	NHS	10.650 SR 46	N CAMPUS DR	6	72I	43,241
					10.650	TRAFFIC SIGNAL			
					10.650	CROSSOVER			
					10.820 MU740	COLLEGE PKWY			
					10.820	TRAFFIC SIGNAL			
					10.820	CROSSOVER			
					10.940	CROSSOVER			
					11.000 OP5247	W GUDE DR			
					11.040	SPUR TO E GUDE DR			
					11.070				45,141
					11.070 MU1297	W GUDE DR			
					11.070 CO3815	E GUDE DR			
					11.070	TRAFFIC SIGNAL			
					11.070	CROSSOVER			
					11.100	SPUR TO W GUDE DR			
					11.100	SPEED LIMIT 40 MPH			
					11.290	ENT TO ROCKVILLE CORPORATE CTR			
					11.290	TRAFFIC SIGNAL			
					11.290	CROSSOVER			
					11.360	IN CORP LMTS ROCKVILLE			
					11.510 CO5052	INDIANOLA DR			
					11.510 MU3173	WATKINS POND BLVD			
					11.510	TRAFFIC SIGNAL			
					11.510	CROSSOVER			
					11.590 CO4990	PARAMOUNT DR			
					11.620	SPUR FR PARAMOUNT DR			
					11.730	CROSSOVER			
					11.840 CO1936	REDLAND RD			
					11.840 MU2533	REDLAND BLVD			
					11.840	TRAFFIC SIGNAL			
					11.840	CROSSOVER			
					12.030 MU1555	KING FARM BLVD			
					12.030	ENT TO SHADY GROVE METRO STATION			
					12.030	TRAFFIC SIGNAL			
					12.030	CROSSOVER			

*A,B = UNIMPROVED; C = GRADED & DRAINED; D,E = SOIL, GRAVEL, STONE; F,G = LOW TYPE BITUMINOUS
H,I = HIGH TYPE BITUMINOUS; J = CONCRETE; K = BRICK; L = BLOCK

STATE HIGHWAY LOCATION REFERENCE

COUNTY: MONTGOMERY
DISTRICT: 3
DATE: 12/31/10

ROUTE NUMBER: MD 355 CONTINUED
INVENTORY DIRECTION: NORTH
ROUTE NAME: FREDERICK RD

STATE SYSTEM	FUNCTIONAL CLASS	MEDIAN TYPE	ACCESS CONTROL	NHS	MILEPOINT	MILEPOINT DESCRIPTION	MARKED LANES	SURFACE WIDTH/TYPE*	AADT
STATE SECONDARY	U URB OPA	CURBED	NONE	NHS	12.230	CROSSOVER	6	72I	45,141
					12.230	TRAFFIC SIGNAL			
					12.230 MU3343	RIDGEMONT AVE			
	R				12.390	OUT CORP LMTS ROCKVILLE			
					12.450	CROSSOVER			
					12.500		7	84I	
					12.600	SPUR TO SHADY GROVE RD			
					12.600	SPUR FR SHADY GROVE RD			
				NOT NHS	12.620		6	72I	35,181
					12.620 CO212	SHADY GROVE RD			
					12.620	TRAFFIC SIGNAL			
					12.650	SPUR TO SHADY GROVE RD			
					12.650	SPUR FR SHADY GROVE RD			
					12.680 IS370	NO NAME			
					12.680	STRUC #15154			
					12.730 RP370- 8	RAMP 8 FR MD 355 SB TO IS 370 WB			
					12.730 RP370- 1	RAMP 1 FR MD 355 NB TO IS 370 WB			
	U				12.780	IN CORP LMTS GAITHERSBURG			
					12.790 MU277	ONEILL DR			
					12.790	CROSSOVER			
					12.790 RP370- 7	RAMP 7 FR IS 370 WB TO MD 355 SB			
					12.790	TRAFFIC SIGNAL			
					12.810 RP370- 2	RAMP 2 FR RP 7 (FR IS370 WB) TO MD355 NB			
					12.850 RP370- 3	RAMP 3 FR IS 370 EB TO MD 355 NB			
		POSITIVE BARRIER			12.860				
		CURBED			12.940				
					13.000 MU427	S WESTLAND DR			
					13.000 CO3365	S WESTLAND DR			
					13.000	TRAFFIC SIGNAL			
					13.000	CROSSOVER			
NAME: S FREDERICK RD					13.180 CO2600	N WESTLAND DR			
					13.180	CROSSOVER			
					13.200 MU335	ROSEMONT DR			
					13.370 CO216	CENTRAL AVE			

*A,B = UNIMPROVED; C = GRADED & DRAINED; D,E = SOIL, GRAVEL, STONE; F,G = LOW TYPE BITUMINOUS
H,I = HIGH TYPE BITUMINOUS; J = CONCRETE; K = BRICK; L = BLOCK

STATE HIGHWAY LOCATION REFERENCE

COUNTY: MONTGOMERY
DISTRICT: 3
DATE: 12/31/10

ROUTE NUMBER: MD 355 CONTINUED
INVENTORY DIRECTION: NORTH
ROUTE NAME: S FREDERICK RD

STATE SYSTEM	FUNCTIONAL CLASS	MEDIAN TYPE	ACCESS CONTROL	NHS	MILEPOINT	MILEPOINT DESCRIPTION	MARKED LANES	SURFACE WIDTH/TYPE*	AADT
STATE SECONDARY	U URB OPA	CURBED	NONE	NOT NHS	13.370	CROSSOVER	6	72I	35,181
					13.380	SPEED LIMIT 35 MPH			
					13.420 MU390	VIRGINIA DR			
					13.530 MU 61	W DEER PARK RD			
					13.530 MU 60	E DEER PARK DR			
					13.530	TRAFFIC SIGNAL			
					13.530	CROSSOVER			
					13.660	CROSSOVER			
					13.660	FAIRBANKS DR			
					13.850 MU514	EDUCATION BLVD			
					13.850	TRAFFIC SIGNAL			
					13.850	CROSSOVER			
					13.850	GAITHERSBURG HIGH SCHOOL			
					13.910		5	60I	
					13.910 MU290	PEONY DR			
					13.910	CROSSOVER			
					14.020 MU360	S SUMMIT AVE			
					14.020	TRAFFIC SIGNAL			
					14.040	SPUR FR S SUMMIT AVE			
					14.080	SPEED LIMIT 30 MPH			
					14.110 MU 70	DESELLUM AVE			
					14.200 MU 30	CEDAR AVE			
					14.200 MU644	FULKS CORNER AVE			
					14.200	CROSSOVER			
					14.280		4	48I	
					14.280 MD117A	NO NAME			
					14.330	SPUR TO MD 117A			
					14.350		4	48J	
					14.350	BEGIN BRIDGE			
NAME: FREDERICK RD					14.380 MD117	W DIAMOND AVE			
					14.400	STRUC #15056			
					14.400	R/R #CSX 140 508 M			
					14.420		4	48I	
					14.420 MU 77	E DIAMOND AVE			
					14.490 MU 20	BROOKS AVE			

*A,B = UNIMPROVED; C = GRADED & DRAINED; D,E = SOIL, GRAVEL, STONE; F,G = LOW TYPE BITUMINOUS
H,I = HIGH TYPE BITUMINOUS; J = CONCRETE; K = BRICK; L = BLOCK

STATE HIGHWAY LOCATION REFERENCE

COUNTY: MONTGOMERY
DISTRICT: 3
DATE: 12/31/10

ROUTE NUMBER: MD 355 CONTINUED
INVENTORY DIRECTION: NORTH
ROUTE NAME: FREDERICK RD

STATE SYSTEM	FUNCTIONAL CLASS	MEDIAN TYPE	ACCESS CONTROL	NHS	MILEPOINT	MILEPOINT DESCRIPTION	MARKED LANES	SURFACE WIDTH/TYPE*	AADT
STATE SECONDARY	U URB OPA	CURBED CENTER TLA (UNDIV)	NONE	NOT NHS	14.520	END BRIDGE	4	48I	35,181
					14.540				
					14.580 MU400	WALKER AVE			
					14.610		4	40I	
					14.610 MU 40	CHESTNUT ST			
					14.610	TRAFFIC SIGNAL			
					14.700 MU200	MARYLAND AVE			
					14.730		5	60I	
					14.770 MU240	MONTGOMERY AVE			
					14.860 MU 50	DALAMAR ST			
					15.020		6	60I	
		CURBED			15.030		5	58I	
					15.030 MU273	ODENDHAL AVE			
					15.030	TRAFFIC SIGNAL			
					15.130		5	60I	
					15.180		5	58I	
					15.180	SPUR FR PERRY PKWY			
					15.180	SPUR TO LAKE FOREST BLVD			
					15.190		6	72I	
					15.190 MU182	LAKE FOREST BLVD			
					15.190 MU294	PERRY PKWY			
					15.190	TRAFFIC SIGNAL			
					15.190	CROSSOVER			
					15.200	SPUR FR LAKE FOREST BLVD			
					15.200	SPUR TO PERRY PKWY			
					15.320		5	60I	
					15.400	SPUR FR MD 124			
					15.400	SPUR TO MD 124			
					15.430				31,241
					15.430 MD124	MONTGOMERY VILLAGE AVE			
					15.430	TRAFFIC SIGNAL			
					15.450	SPUR TO MD 124			
					15.450	SPUR FR MD 124			
					15.470		6	72I	
					15.490	SPEED LIMIT 40 MPH			

*A,B = UNIMPROVED; C = GRADED & DRAINED; D,E = SOIL,GRAVEL,STONE; F,G = LOW TYPE BITUMINOUS
H,I = HIGH TYPE BITUMINOUS; J = CONCRETE; K= BRICK; L = BLOCK

STATE HIGHWAY LOCATION REFERENCE

COUNTY: MONTGOMERY
DISTRICT: 3
DATE: 12/31/10

ROUTE NUMBER: MD 355 CONTINUED

INVENTORY DIRECTION: NORTH

ROUTE NAME: FREDERICK RD

STATE SYSTEM	FUNCTIONAL CLASS	MEDIAN TYPE	ACCESS CONTROL	NHS	MILEPOINT	MILEPOINT DESCRIPTION	MARKED LANES	SURFACE WIDTH/TYPE*	AADT
STATE SECONDARY	U URB OPA	CURBED	NONE	NOT NHS	15.570	ENT TO LOCKHEED MARTIN	6	72I	31,241
					15.570	TRAFFIC SIGNAL			
					15.570	CROSSOVER			
					15.670		5	72I	
					15.712		6	72I	
					15.712	SPUR TO CHRISTOPHER AVE			
					15.740 MU 43	CHRISTOPHER AVE			
					15.740	CROSSOVER			
					15.740	TRAFFIC SIGNAL			
					15.760	SPUR FR CHRISTOPHER AVE			
					15.895	DIRECTIONAL CROSSOVER			
					16.030 MU424	WATKINS MILL RD			
					16.030	TRAFFIC SIGNAL			
					16.030	CROSSOVER			
					16.280 MU379	TRAVIS AVE			
					16.280	TRAFFIC SIGNAL			
					16.280	CROSSOVER			
					16.540 MU300	PROFESSIONAL DR			
					16.540	TRAFFIC SIGNAL			
					16.540	CROSSOVER			
	R				16.620	OUT CORP LMTS GAITHERSBURG			
					16.650 CO221	GAME PRESERVE RD			
					16.720	BEGIN BRIDGE			
					16.750	STRUC #15055 GREAT SENECA CREEK			
					16.780	END BRIDGE			
					16.890 CO5215	WHEATFIELD DR			
					16.890	DIRECTIONAL CROSSOVER			
					17.110 CO1718	HIGH POINT DR			
					17.110	CROSSOVER			
					17.340 CO3096	PLUMMER DR			
					17.340	TRAFFIC SIGNAL			
					17.520 CO1877	CHAPELGATE RD			
					17.520 OP123	GARDNER PL			
					17.620 CO4897	GUNNERS BRANCH RD			
					17.620 CO5562	SCENERY DR			

*A,B = UNIMPROVED; C = GRADED & DRAINED; D,E = SOIL, GRAVEL, STONE; F,G = LOW TYPE BITUMINOUS
H,I = HIGH TYPE BITUMINOUS; J = CONCRETE; K = BRICK; L = BLOCK

STATE HIGHWAY LOCATION REFERENCE

COUNTY: MONTGOMERY
DISTRICT: 3
DATE: 12/31/10

ROUTE NUMBER: MD 355 CONTINUED
INVENTORY DIRECTION: NORTH
ROUTE NAME: FREDERICK RD

STATE SYSTEM	FUNCTIONAL CLASS	MEDIAN TYPE	ACCESS CONTROL	NHS	MILEPOINT	MILEPOINT DESCRIPTION	MARKED LANES	SURFACE WIDTH/TYPE*	AADT
STATE SECONDARY	R URB OPA	CURBED	NONE	NOT NHS	17.620	CROSSOVER	6	72I	31,241
					17.710 OP125	HILLCREST DR			
					17.730 OP124	MAGNOLIA DR			
					17.780 CO2195	ARCHDALE RD			
					17.810	SPUR FR GUNNERS BRANCH RD			
					17.820 CO4897	GUNNERS BRANCH RD			
					17.820	TRAFFIC SIGNAL			
					17.820	CROSSOVER			
					17.890		5	60I	
					17.920 CO228	BLUNT RD			
					17.990	SPUR FR MIDDLEBROOK RD			
					18.020				31,651
					18.020 CO141	MIDDLEBROOK RD			
					18.020	TRAFFIC SIGNAL			
					18.040	SPUR FR MIDDLEBROOK RD			
					18.080		5	62I	
					18.100		4	46I	
					18.128	SPEED LIMIT 45 MPH			
					18.170	DIRECTIONAL CROSSOVER			
					18.210		4	52I	
					18.330		4	48I	
					18.330 CO5212	APPLEDOWRE WAY			
					18.330	CROSSOVER			
					18.413		5	60I	
					18.413 OP6179	CIDER PRESS PL			
					18.650		4	48I	
					18.650 CO6055	OXBRIDGE DR			
					18.650	CROSSOVER			
					18.710		4	52I	
					18.810				33,811
					18.810 CO6377	GERMANTOWN RD			
					18.810 MD118	GERMANTOWN RD			
					18.810	TRAFFIC SIGNAL			
					18.810	CROSSOVER			
					18.840	SPUR TO MD 118			

*A,B = UNIMPROVED; C = GRADED & DRAINED; D,E = SOIL,GRAVEL,STONE; F,G = LOW TYPE BITUMINOUS
H,I = HIGH TYPE BITUMINOUS; J = CONCRETE; K= BRICK; L = BLOCK

STATE HIGHWAY LOCATION REFERENCE

COUNTY: MONTGOMERY
DISTRICT: 3
DATE: 12/31/10

ROUTE NUMBER: MD 355 CONTINUED

INVENTORY DIRECTION: NORTH

ROUTE NAME: FREDERICK RD

STATE SYSTEM	FUNCTIONAL CLASS	MEDIAN TYPE	ACCESS CONTROL	NHS	MILEPOINT	MILEPOINT DESCRIPTION	MARKED LANES	SURFACE WIDTH/TYPE*	AADT
STATE SECONDARY	R URB OPA	CURBED	NONE	NOT NHS	18.950 CO2359	COLLINS DR	4	52I	33,811
					18.950 CO 25	NEELSVILLE CHURCH RD			
					18.950	CROSSOVER			
					19.060 CO6497	BOLAND FARM RD			
					19.060	DIRECTIONAL CROSSOVER			
					19.099	NEELSVILLE PRESBYTERIAN CHURCH			
					19.140	CROSSOVER			
					19.260 CO6136	SHAKESPEARE BLVD			
					19.260	TRAFFIC SIGNAL			
					19.400	TRAFFIC SIGNAL			
					19.400	CROSSOVER			
					19.400	ENT TO MILESTONE SHOPPING CENTER			
					19.540 OP5887	HENDERSON CORNER RD			
					19.540	TRAFFIC SIGNAL			
					19.540	CROSSOVER			
					19.550	SPUR FR HENDERSON CORNER RD			
					19.680	SPUR TO MD 27			
					19.680	SPUR FR RIDGE RD			
	URB MINOR ART				19.700				14,540
					19.700 MD 27	RIDGE RD			
					19.700 CO7402	RIDGE RD			
					19.700	TRAFFIC SIGNAL			
					19.700	CROSSOVER			
					19.720	SPUR FR MD 27			
					19.720	SPUR TO RIDGE RD			
					19.810	SPEED LIMIT 50 MPH			
					19.840 CO6518	STARDRIFT DR			
					19.840	CROSSOVER			
					20.000 CO6515	MILESTONE MANOR LA			
					20.000	CROSSOVER			
					20.099		2	52I	
					20.170		2	24I	
					20.170	NO NAME			
		NONE (UNDIV)			20.180				
					20.360 CO 27	BRINK RD			

*A,B = UNIMPROVED; C = GRADED & DRAINED; D,E = SOIL, GRAVEL, STONE; F,G = LOW TYPE BITUMINOUS
H,I = HIGH TYPE BITUMINOUS; J = CONCRETE; K = BRICK; L = BLOCK

STATE HIGHWAY LOCATION REFERENCE

COUNTY: MONTGOMERY

DISTRICT: 3

DATE: 12/31/10

ROUTE NUMBER: MD 355 CONTINUED

INVENTORY DIRECTION: NORTH

ROUTE NAME: FREDERICK RD

STATE SYSTEM	FUNCTIONAL CLASS	MEDIAN TYPE	ACCESS CONTROL	NHS	MILEPOINT	MILEPOINT DESCRIPTION	MARKED LANES	SURFACE WIDTH/TYPE*	AADT
STATE SECONDARY	R URB MINOR ART	NONE (UNDIV)	NONE	NOT NHS	20.459	DRAINAGE STRUC #15025X0	2	24I	14,540
					20.500 CO3083	GREENBROOK DR			
					20.570 CO231	WEST OLD BALTIMORE RD			
					20.665	GREENRIDGE BAPTIST CHURCH			
					20.770 CO2828	GREENRIDGE DR			
					20.980 CO6897	CANTERFIELD WAY			
					20.980 CO7313	ROSECREST DR			
					20.992	SPEED LIMIT 40 MPH			
					21.140	STRUC #15054 LITTLE SENECA CREEK			
					21.200 CO 23	NEWCUT RD			
					21.200 CO9026	NEWCUT RD EXT (PROP)			
		PAINTED			21.269				
					21.269 CO7669	LITTLE SENECA PKWY			
					21.269	TRAFFIC SIGNAL			
		NONE (UNDIV)			21.363				
					21.450 CO3343	RUNNING BROOK DR			
		PAINTED			21.560				
					21.560 OP 35	WIMS RD			
		NONE (UNDIV)			21.640				
					21.730 CO7332	FOREMAN BLVD			
					21.730	TRAFFIC SIGNAL			
					21.754		2	32I	
					21.775		2	24I	
					21.795		2	32I	
					21.822		2	24I	
					21.920 CO232	SHAWNEE LA			
					21.970 OP5573	BIRCHCREST LA			
					22.170 OP 36	COOL BROOK LA			
					22.320 OP 14	SUNCREST AVE			
					22.476	ST. CLAIR RD			
					22.476	WOODPORT RD			
					22.508	SPEED LIMIT 30 MPH			
		PAINTED			22.510		3	36I	
		NONE (UNDIV)			22.524		2	24I	
					22.640 CO 15	STRINGTOWN RD			

*A,B = UNIMPROVED; C = GRADED & DRAINED; D,E = SOIL, GRAVEL, STONE; F,G = LOW TYPE BITUMINOUS
H,I = HIGH TYPE BITUMINOUS; J = CONCRETE; K = BRICK; L = BLOCK

STATE HIGHWAY LOCATION REFERENCE

COUNTY: MONTGOMERY
DISTRICT: 3
DATE: 12/31/10

ROUTE NUMBER: MD 355 CONTINUED
INVENTORY DIRECTION: NORTH
ROUTE NAME: FREDERICK RD

STATE SYSTEM	FUNCTIONAL CLASS	MEDIAN TYPE	ACCESS CONTROL	NHS	MILEPOINT	MILEPOINT DESCRIPTION	MARKED LANES	SURFACE WIDTH/TYPE*	AADT
STATE SECONDARY	R URB MINOR ART	NONE (UNDIV)	NONE	NOT NHS	22.640 OP6159	STRINGTOWN RD	2	24I	14,540
					22.640	TRAFFIC SIGNAL			
					22.770 CO4595	REDGRAVE PL			
					22.810 CO4594	SPIRE ST			
	RUR MAJ COLL				22.900				11,090
					22.900 MD121A	CLARKSBURG RD			
					22.900 CO 2	CLARKSBURG RD			
					22.900	TRAFFIC SIGNAL			
					22.970	SPEED LIMIT 40 MPH			
					23.340	SNOWDEN FARM PKWY			
					23.340 CO9028	MIDCOUNTY HWY (PROP)			
					23.580	CAMPING RIDGE RD			
					23.650		2	21I	
					23.713	SPEED LIMIT 50 MPH			
					23.880				7,950
					23.880 CO200	COMUS RD			
					23.980		2	22I	
					24.200		2	24I	
					25.330 CO7560	LITTLE BENNETT DR			
					25.590 OP5693	PRESCOTT RD			
					25.620	SPEED LIMIT 40 MPH			
					25.870		2	22I	
					26.190	SPEED LIMIT 30 MPH			
					26.220 CO2194	CROGHAN RD			
					26.350	STRUC #15053 LITTLE BENNETT CREEK			
					26.380 CO 9	HYATTSTOWN MILL RD			
					26.400	HYATTSTOWN VFD			
					26.450 MD109	OLD HUNDRED RD			
					26.450	TRAFFIC SIGNAL			
					26.830	FREDERICK CO/L			

*A,B = UNIMPROVED; C = GRADED & DRAINED; D,E = SOIL, GRAVEL, STONE; F,G = LOW TYPE BITUMINOUS
H,I = HIGH TYPE BITUMINOUS; J = CONCRETE; K = BRICK; L = BLOCK

STATE HIGHWAY LOCATION REFERENCE

COUNTY: MONTGOMERY
DISTRICT: 3
DATE: 12/31/10

ROUTE NUMBER: MD 384
INVENTORY DIRECTION: EAST
ROUTE NAME: COLESVILLE RD

STATE SYSTEM	FUNCTIONAL CLASS	MEDIAN TYPE	ACCESS CONTROL	NHS	MILEPOINT	MILEPOINT DESCRIPTION	MARKED LANES	SURFACE WIDTH/TYPE*	AADT
STATE PRIMARY	R URB OPA	CURBED	NONE	NHS	00.000		6	72I	16,162
					00.000 MD390	16TH ST			
					00.160 OP617	DRAPER LA			
					00.200				
					00.250				30,622
					00.250 MD410	EAST WEST HWY			
					00.250	TRAFFIC SIGNAL			
		POSITIVE BARRIER			00.280				
					00.300	R/R CSX & METRO - STRUC OVERHEAD			
					00.353	SPEED LIMIT 30 MPH			
		CURBED			00.390				
					00.390 CO1300	SECOND AVE			
					00.390 CO668	WAYNE AVE			
					00.390	TRAFFIC SIGNAL			
					00.430	WMATA BUS LOOP			
					00.430	CROSSOVER			
					00.436	SPEED LIMIT 30 MPH			
					00.450 CO1429	RAMSEY AVE			
					00.488		7	84I	
					00.530 US 29	COLESVILLE RD			
					00.530 MD 97	GEORGIA AVE			
					00.530	TRAFFIC SIGNAL			

ROUTE NUMBER: MD 390
INVENTORY DIRECTION: NORTH
ROUTE NAME: 16TH ST

STATE SYSTEM	FUNCTIONAL CLASS	MEDIAN TYPE	ACCESS CONTROL	NHS	MILEPOINT	MILEPOINT DESCRIPTION	MARKED LANES	SURFACE WIDTH/TYPE*	AADT
STATE SECONDARY	R URB OPA	CURBED	PARTIAL	NOT NHS	00.000		5	51I	30,030
					00.000	WASH DC LINE			
					00.020 MD384	COLESVILLE RD			
					00.040		5	62I	
					00.100		5	55I	
					00.160		6	72I	37,560
					00.160 MD410	EAST WEST HWY			

*A,B = UNIMPROVED; C = GRADED & DRAINED; D,E = SOIL, GRAVEL, STONE; F,G = LOW TYPE BITUMINOUS
H,I = HIGH TYPE BITUMINOUS; J = CONCRETE; K = BRICK; L = BLOCK

STATE HIGHWAY LOCATION REFERENCE

COUNTY: MONTGOMERY
DISTRICT: 3
DATE: 12/31/10

ROUTE NUMBER: MD 390 CONTINUED
INVENTORY DIRECTION: NORTH
ROUTE NAME: 16TH ST

STATE SYSTEM	FUNCTIONAL CLASS	MEDIAN TYPE	ACCESS CONTROL	NHS	MILEPOINT	MILEPOINT DESCRIPTION	MARKED LANES	SURFACE WIDTH/TYPE*	AADT
STATE SECONDARY	R URB OPA	CURBED	PARTIAL	NOT NHS	00.160	TRAFFIC SIGNAL	6	72I	37,560
					00.180	SPUR TO MD 410			
					00.250	SPEED LIMIT 35 MPH			
					00.280	SPUR TO SPRING ST			
					00.300 CO598	SPRING ST			
					00.300	TRAFFIC SIGNAL			
					00.320	SPUR FR SPRING ST			
					00.455	DIRECTIONAL CROSSOVER			
					00.580	BEGIN BRIDGE			
					00.610	R/R #CSX 140 483 L			
					00.610	STRUC #15089			
					00.630	END BRIDGE			
					00.750 CO3336	LYTTONSVILLE RD			
					00.750	CROSSOVER			
					00.850				29,050
					00.850 CO582	ELKHART ST			
					00.850 CO1300	SECOND AVE			
					00.850	TRAFFIC SIGNAL			
					00.960 CO588	GRACE CHURCH RD			
					00.990		5	70I	
					01.000 MD390	16TH ST (SB OUT OF SIGHT LA)			
					01.090 MD 97	GEORGIA AVE			
					01.090	TRAFFIC SIGNAL			

ROUTE NUMBER: MD 396
INVENTORY DIRECTION: EAST
ROUTE NAME: MASSACHUSETTS AVE

STATE SYSTEM	FUNCTIONAL CLASS	MEDIAN TYPE	ACCESS CONTROL	NHS	MILEPOINT	MILEPOINT DESCRIPTION	MARKED LANES	SURFACE WIDTH/TYPE*	AADT
STATE SECONDARY	R URB MINOR ART	NONE (UNDIV)	NONE	NOT NHS	00.000		3	36I	14,642
					00.000 MD614	GOLDSBORO RD			
					00.000	TRAFFIC SIGNAL			
					00.050		2	24I	
					00.050	SPEED LIMIT 30 MPH			
					00.090 CO1541	AVALON DR			

*A,B = UNIMPROVED; C = GRADED & DRAINED; D,E = SOIL, GRAVEL, STONE; F,G = LOW TYPE BITUMINOUS
H,I = HIGH TYPE BITUMINOUS; J = CONCRETE; K = BRICK; L = BLOCK

STATE HIGHWAY LOCATION REFERENCE

COUNTY: MONTGOMERY
DISTRICT: 3
DATE: 12/31/10

ROUTE NUMBER: MD 396 CONTINUED

INVENTORY DIRECTION: EAST

ROUTE NAME: MASSACHUSETTS AVE

STATE SYSTEM	FUNCTIONAL CLASS	MEDIAN TYPE	ACCESS CONTROL	NHS	MILEPOINT	MILEPOINT DESCRIPTION	MARKED LANES	SURFACE WIDTH/TYPE*	AADT
STATE SECONDARY	R URB MINOR ART	NONE (UNDIV)	NONE	NOT NHS	00.130 CO1542	BENT BRANCH RD	2	24I	14,642
					00.200 CO489	MOHICAN PL			
					00.320 CO809	RAMSGATE RD			
					00.390 CO802	WYNNWOOD RD			
					00.470 CO807	ARDMORE CT			
					00.560 CO4428	OSCEOLA RD			
					00.650		3	36I	
					00.650 CO799	ONONDAGA RD			
					00.710				15,672
					00.710 CO507	SANGAMORE RD			
					00.710	TRAFFIC SIGNAL			
					00.750	GLEN ECHO FIRE DEPARTMENT			
					00.760	SPEED LIMIT 35 MPH			
					00.850		4	48I	
					00.850 CO506	WALHONDING RD			
					00.890 CO1764	ONONDAGA RD			
					00.970 CO4428	OSCEOLA RD			
					00.970 CO1121	MARLYN DR			
					01.030 CO1854	CROMWELL DR			
					01.030	TRAFFIC SIGNAL			
					01.110 CO1469	BROOKWAY DR			
		PAINTED			01.140				
					01.140 CO1472	BRILEY PL			
		CENTER TLA (UNDIV)			01.208				
					01.340 CO4426	ENT TO WESTLAND MIDDLE SCHOOL			
		NONE (UNDIV)			01.375				
					01.385	PILGRIM LUTHERAN CHURCH			
					01.440 CO4425	WESTBARD AVE			
					01.440 CO810	FORT SUMNER DR			
					01.440	TRAFFIC SIGNAL			
					01.500	STRUC OV CAPITAL CRESCENT TRAIL			
					01.520	STRUC #15057 LITTLE FALLS			
		PAINTED			01.540				24,652
					01.540 GV 33	LITTLE FALLS PKWY			
					01.540	TRAFFIC SIGNAL			

*A,B = UNIMPROVED; C = GRADED & DRAINED; D,E = SOIL, GRAVEL, STONE; F,G = LOW TYPE BITUMINOUS
H,I = HIGH TYPE BITUMINOUS; J = CONCRETE; K = BRICK; L = BLOCK

STATE HIGHWAY LOCATION REFERENCE

COUNTY: MONTGOMERY
DISTRICT: 3
DATE: 12/31/10

ROUTE NUMBER: MD 396 CONTINUED

INVENTORY DIRECTION: EAST

ROUTE NAME: MASSACHUSETTS AVE

STATE SYSTEM	FUNCTIONAL CLASS	MEDIAN TYPE	ACCESS CONTROL	NHS	MILEPOINT	MILEPOINT DESCRIPTION	MARKED LANES	SURFACE WIDTH/TYPE*	AADT
STATE SECONDARY	R URB MINOR ART	CURBED	NONE	NOT NHS	01.580		4	48I	24,652
		NONE (UNDIV)			01.580 CO480	BROOKVIEW DR			
					01.690				
					01.720 CO483	BALTIMORE AVE			
					01.720 CO1210	FALMOUTH RD			
					01.720	TRAFFIC SIGNAL			
		CURBED			01.730				
		NONE (UNDIV)			01.800				
					01.830 CO487	NEWPORT AVE			
		CURBED			01.850				
		PAINTED			01.890				
		NONE (UNDIV)			01.980				
					01.980 CO4904	CAPE COD CT			
					02.060 CO481	JAMESTOWN RD			
					02.160 CO476	DUVALL DR			
					02.210	WASH DC LINE			

ROUTE NUMBER: MD 410

INVENTORY DIRECTION: EAST

ROUTE NAME: MONTGOMERY AVE

STATE SYSTEM	FUNCTIONAL CLASS	MEDIAN TYPE	ACCESS CONTROL	NHS	MILEPOINT	MILEPOINT DESCRIPTION	MARKED LANES	SURFACE WIDTH/TYPE*	AADT
STATE SECONDARY	R URB OPA	NONE (UNDIV)	NONE	NOT NHS	00.000		3	44I	16,972
					00.000 CO367	MONTGOMERY LA (BACK)			
					00.000 MD355	WISCONSIN AVE			
					00.000	TRAFFIC SIGNAL			
					00.000	BEGIN COUPLET			
					00.080 CO404	WAVERLY ST			
					00.080	TRAFFIC SIGNAL			
					00.090	SPEED LIMIT 25 MPH			
					00.130		3	36I	
					00.170 CO4454	PEARL ST			
					00.170	TRAFFIC SIGNAL			
					00.200		3	37I	
					00.250		3	33I	

*A,B = UNIMPROVED; C = GRADED & DRAINED; D,E = SOIL, GRAVEL, STONE; F,G = LOW TYPE BITUMINOUS
H,I = HIGH TYPE BITUMINOUS; J = CONCRETE; K = BRICK; L = BLOCK

STATE HIGHWAY LOCATION REFERENCE

COUNTY: MONTGOMERY
DISTRICT: 3
DATE: 12/31/10

ROUTE NUMBER: MD 410 CONTINUED

INVENTORY DIRECTION: EAST

ROUTE NAME: MONTGOMERY AVE

STATE SYSTEM	FUNCTIONAL CLASS	MEDIAN TYPE	ACCESS CONTROL	NHS	MILEPOINT	MILEPOINT DESCRIPTION	MARKED LANES	SURFACE WIDTH/TYPE*	AADT
STATE SECONDARY	R URB OPA	NONE (UNDIV)	NONE	NOT NHS	00.382	SPEED LIMIT 25 MPH	3	33I	16,972
					00.400		2	24I	
					00.440	SPUR TO MD 410 (WB/L)			
					00.440	TRAFFIC SIGNAL			
		PAINTED			00.450		4	48I	26,222
NAME: EAST WEST HWY					00.450	END COUPLET			
					00.450 MD410	EAST WEST HWY (W/B COUPLET)			
					00.480	SPEED LIMIT 30 MPH			
					00.510	BEGIN BRIDGE			
					00.520	R/R #CSX 139 515 B			
					00.520	STRUC #15058			
					00.540	END BRIDGE			
		NONE (UNDIV)			00.700		4	40I	
					00.700 CO1462	EDGEVALE ST			
					00.720 MU 72	MAPLE AVE #2			
					00.770 MU 40	CHATHAM RD			
					00.870 MU 80	MEADOW LA			
					00.890	SPUR FR MEADOW LA			
					00.925		4	48I	
					00.953		4	40I	
					00.990	SPUR TO MD 185			
					01.010				20,192
					01.010 MD185	CONNECTICUT AVE			
					01.010	TRAFFIC SIGNAL			
					01.030	SPUR TO MD 185			
					01.030	SPUR FR MD 185			
					01.040		4	46I	
					01.093	SPEED LIMIT 35 MPH			
					01.130 CO551	GLENDALE RD			
					01.220 CO546	CYPRESS PL			
		CURBED			01.290		4	48I	
					01.290	SPUR TO CURTIS ST			
					01.300 CO7601	CURTIS ST			
					01.300 CO554	CURTIS ST			
		PAINTED			01.320				

*A,B = UNIMPROVED; C = GRADED & DRAINED; D,E = SOIL, GRAVEL, STONE; F,G = LOW TYPE BITUMINOUS
H,I = HIGH TYPE BITUMINOUS; J = CONCRETE; K = BRICK; L = BLOCK

STATE HIGHWAY LOCATION REFERENCE

COUNTY: MONTGOMERY
DISTRICT: 3
DATE: 12/31/10

ROUTE NUMBER: MD 410 CONTINUED

INVENTORY DIRECTION: EAST

ROUTE NAME: EAST WEST HWY

STATE SYSTEM	FUNCTIONAL CLASS	MEDIAN TYPE	ACCESS CONTROL	NHS	MILEPOINT	MILEPOINT DESCRIPTION	MARKED LANES	SURFACE WIDTH/TYPE*	AADT
STATE SECONDARY	R URB OPA	PAINTED	NONE	NOT NHS	01.330 CO2113	ALLEY	4	48I	20,192
		NONE (UNDIV)			01.380				27,092
		PAINTED			01.380 MD186	BROOKVILLE RD			
		PAINTED			01.420				
		NONE (UNDIV)			01.420	SPUR FR MD 186			
		PAINTED			01.460				
		NONE (UNDIV)			01.460 CO1839	ROCTON AVE			
		PAINTED			01.490				
		NONE (UNDIV)			01.510		4	44I	
					01.550 CO3140	GLENGALEN LA			
					01.800 CO518	TWIN FORKS LA			
					01.870	SPUR FR JONES MILL RD			
					01.870	SPUR TO BEACH DR			
					01.890		4	48I	
					01.890 CO4460	JONES MILL RD			
					01.890 GV 4	BEACH DR			
					01.890	TRAFFIC SIGNAL			
					01.900	SPUR FR BEACH DR			
					01.940	BEGIN BRIDGE			
					01.970	STRUC #15059 ROCK CREEK			
					01.970	END BRIDGE			
		PAINTED			01.990				
		CURBED			02.050				
					02.050 CO1258	MEADOWBROOK LA			
					02.050 OP4693	MEADOWBROOK LA			
					02.050	TRAFFIC SIGNAL			
					02.110 CO974	LARRY PL			
		PAINTED			02.170				
					02.180 CO972	DONNYBROOK DR			
					02.180	CROSSOVER			
					02.190 CO995	COLSTON DR			
					02.190	CROSSOVER			
		CURBED			02.210				
					02.310 CO1262	ELLINGSON DR			
					02.330 CO2108	ELLINGSON DR			

*A,B = UNIMPROVED; C = GRADED & DRAINED; D,E = SOIL, GRAVEL, STONE; F,G = LOW TYPE BITUMINOUS
H,I = HIGH TYPE BITUMINOUS; J = CONCRETE; K = BRICK; L = BLOCK

STATE HIGHWAY ADMINISTRATION OF MARYLAND
HIGHWAY INFORMATION SERVICES DIVISION
DATA SUPPORT GROUP

STATE HIGHWAY LOCATION REFERENCE

COUNTY: MONTGOMERY
DISTRICT: 3
DATE: 12/31/10

ROUTE NUMBER: MD 410 CONTINUED

INVENTORY DIRECTION: EAST

ROUTE NAME: EAST WEST HWY

STATE SYSTEM	FUNCTIONAL CLASS	MEDIAN TYPE	ACCESS CONTROL	NHS	MILEPOINT	MILEPOINT DESCRIPTION	MARKED LANES	SURFACE WIDTH/TYPER*	AADT
STATE SECONDARY	R URB OPA	CURBED	NONE	NOT NHS	02.330	CROSSOVER	4	48I	27,092
					02.540 CO535	GRUBB RD			
					02.540	TRAFFIC SIGNAL			
					02.700	SPUR TO CO 1261			
					02.700	CROSSOVER			
		NONE (UNDIV)			02.920		4	44I	
					02.920 CO4496	WASHINGTON AVE			
					02.920 CO999	SUNDALE DR			
					02.920	TRAFFIC SIGNAL			
					03.120 OP611	ROSEMARY HILLS RD			
					03.120	TRAFFIC SIGNAL			
					03.140	STRUC #15060 ROCK CREEK			
					03.230 OP614	NO NAME			
		CURBED			03.340 OP613	NO NAME			
					03.420		4	52I	
					03.430	SPUR FR MD 390			
					03.440		4	48I	
					03.440 OP615	CAREY LA			
					03.480				22,372
					03.480 MD390	16TH ST			
					03.480	TRAFFIC SIGNAL			
					03.540 OP616	W FALKLAND LA			
					03.580 OP616	W FALKLAND LA			
					03.580	CROSSOVER			
		NONE (UNDIV)			03.620				
					03.620 OP617	DRAPER LA			
					03.620	CROSSOVER			
					03.710 MD384	COLESVILLE RD			
					03.710	TRAFFIC SIGNAL			
					03.770	TRAFFIC SIGNAL			
					03.770	NOAA BUILDING 1			
					03.784	SPEED LIMIT 30 MPH			
					03.820		4	46I	
					03.833	NOAA			
		PAINTED			03.866		4	48I	

*A,B = UNIMPROVED; C = GRADED & DRAINED; D,E = SOIL, GRAVEL, STONE; F,G = LOW TYPE BITUMINOUS
H,I = HIGH TYPE BITUMINOUS; J = CONCRETE; K = BRICK; L = BLOCK

STATE HIGHWAY LOCATION REFERENCE

COUNTY: MONTGOMERY
DISTRICT: 3
DATE: 12/31/10

ROUTE NUMBER: MD 410 CONTINUED
INVENTORY DIRECTION: EAST
ROUTE NAME: EAST WEST HWY

STATE SYSTEM	FUNCTIONAL CLASS	MEDIAN TYPE	ACCESS CONTROL	NHS	MILEPOINT	MILEPOINT DESCRIPTION	MARKED LANES	SURFACE WIDTH/TYPE*	AADT
STATE SECONDARY	R URB OPA	NONE (UNDIV) PAINTED NONE (UNDIV)	NONE	NOT NHS	03.900		4	48I	22,372
					03.960				
					03.990		4	58I	
					04.020		4	48I	
					04.020	CO649 BLAIR MILL RD			
					04.020	TRAFFIC SIGNAL			
					04.030	CO783 NEWELL ST			
		CURBED			04.055		4	58I	
		NONE (UNDIV)			04.090				
		PAINTED			04.115		4	48I	
					04.115	BLAIR MILL WAY			
		NONE (UNDIV)			04.140				
					04.210	SPUR FR US 29			
		CURBED			04.240		4	40I	13,492
NAME: BURLINGTON AVE					04.240	US 29 GEORGIA AVE			
					04.240	CO1296 13TH ST			
					04.240	TRAFFIC SIGNAL			
		NONE (UNDIV)			04.270		4	48I	
					04.298		3	36I	
					04.330	R/R #CSX 140 479 E			
					04.330	STRUC #15061			
					04.350	CO1382 SELIM RD			
		CURBED			04.390				
					04.390	SPUR FR FENTON ST			
					04.420		3	44I	
NAME: PHILADELPHIA AVE					04.420	CO629 FENTON ST			
					04.420	TRAFFIC SIGNAL			
		NONE (UNDIV)			04.430		2	27I	
					04.430	SPUR FR FENTON ST			
	U				04.560		2	29I	11,112
					04.560	IN CORP LMTS TAKOMA PARK			
					04.560	MU230 CHICAGO AVE			
					04.630	SPEED LIMIT 30 MPH			
					04.720	MU1220 TAKOMA AVE			

*A,B = UNIMPROVED; C = GRADED & DRAINED; D,E = SOIL, GRAVEL, STONE; F,G = LOW TYPE BITUMINOUS
H,I = HIGH TYPE BITUMINOUS; J = CONCRETE; K = BRICK; L = BLOCK

STATE HIGHWAY LOCATION REFERENCE

COUNTY: MONTGOMERY
DISTRICT: 3
DATE: 12/31/10

ROUTE NUMBER: MD 410 CONTINUED

INVENTORY DIRECTION: EAST

ROUTE NAME: PHILADELPHIA AVE

STATE SYSTEM	FUNCTIONAL CLASS	MEDIAN TYPE	ACCESS CONTROL	NHS	MILEPOINT	MILEPOINT DESCRIPTION	MARKED LANES	SURFACE WIDTH/TYPE*	AADT
STATE SECONDARY	U URB OPA	NONE (UNDIV)	NONE	NOT NHS	04.720	TRAFFIC SIGNAL	2	29I	11,112
					04.930		2	24I	
					04.930 MU110	BOSTON AVE			
					04.930 MU 70	BALTIMORE AVE			
					04.960				9,622
					04.960 MD320	PINEY BRANCH RD			
					04.960	TRAFFIC SIGNAL			
MUNICIPAL					04.980		2	29I	
					05.000		2	25I	
					05.000 MU220	CHESTNUT AVE			
					05.000	END STATE MAINTENANCE			
					05.000	BEGIN MUNICIPAL MAINTENANCE			
					05.080 MU670	HOLLY AVE			
					05.080	STOP SIGN			
					05.140 MU100	BIRCH AVE			
STATE SECONDARY					05.154	TAKOMA PARK SCHOOL			
					05.170				
					05.170	END MUNICIPAL MAINTENANCE			
					05.170	BEGIN STATE MAINTENANCE			
					05.200 MU180	CEDAR AVE			
					05.200 MU1095	PHILADELPHIA AVE			
					05.273	TAKOMA PARK LIBRARY			
MUNICIPAL					05.290				
					05.290 MU930	MAPLE AVE			
					05.290	END STATE MAINTENANCE			
					05.290	BEGIN MUNICIPAL MAINTENANCE			
					05.290	TRAFFIC SIGNAL			
					05.390 MU1080	PARK AVE			
					05.401				
					05.401	SPEED LIMIT 25 MPH			
					05.510		2	30I	
					05.510 MU680	HOLT PL			
					05.560	END MUNICIPAL MAINTENANCE			
					05.560	BEGIN STATE MAINTENANCE			
					05.560 MD195	CARROLL AVE (AHEAD)			

*A,B = UNIMPROVED; C = GRADED & DRAINED; D,E = SOIL, GRAVEL, STONE; F,G = LOW TYPE BITUMINOUS
H,I = HIGH TYPE BITUMINOUS; J = CONCRETE; K = BRICK; L = BLOCK

STATE HIGHWAY LOCATION REFERENCE

COUNTY: MONTGOMERY
DISTRICT: 3
DATE: 12/31/10

ROUTE NUMBER: MD 410 CONTINUED

INVENTORY DIRECTION: EAST

ROUTE NAME: PHILADELPHIA AVE

STATE SYSTEM	FUNCTIONAL CLASS	MEDIAN TYPE	ACCESS CONTROL	NHS	MILEPOINT	MILEPOINT DESCRIPTION	MARKED LANES	SURFACE WIDTH/TYPE*	AADT
MUNICIPAL	U URB OPA	NONE (UNDIV)	NONE	NOT NHS	05.560	TRAFFIC SIGNAL	2	30I	9,622
					05.560	BEG X-REF W/ MD 195			
					05.630				10,642
					05.630 MD195	CARROLL AVE (BACK)			
					05.630	END STATE MAINTENANCE			
					05.630	BEGIN MUNICIPAL MAINTENANCE			
					05.630	TRAFFIC SIGNAL			
					05.630	END X-REF W/ MD 195			
					05.660		2	24I	
					05.660 MU1210	SYCAMORE AVE			
					05.660	TRAFFIC SIGNAL			
					05.700				
					05.750 MU1352	WOODLAND AVE			
					05.800 MU923	S MANOR CIR #2			
					05.870 MU740	JACKSON AVE			
					05.870	STOP SIGN			
					06.060 MU1120	PRINCE GEORGES AVE			
STATE SECONDARY					06.160				
					06.160	END MUNICIPAL MAINTENANCE			
					06.160	BEGIN STATE MAINTENANCE			
					06.160 MU390	ELM AVE			
		CURBED			06.270		4	52I	
					06.270	ALLEY			
					06.290	SPUR TO MD 650			
					06.290	SPUR FR MD 650			
					06.310 MD650	NEW HAMPSHIRE AVE			
					06.310	OUT CORP LMTS TAKOMA PARK			
					06.310	PRINCE GEORGES CO/L			
					06.310	TRAFFIC SIGNAL			
					06.310 MD410	EAST WEST HWY (PG CO) (AHEAD)			
					06.310 MD650	NEW HAMPSHIRE AVE (PG CO)			

*A,B = UNIMPROVED; C = GRADED & DRAINED; D,E = SOIL, GRAVEL, STONE; F,G = LOW TYPE BITUMINOUS
H,I = HIGH TYPE BITUMINOUS; J = CONCRETE; K = BRICK; L = BLOCK

STATE HIGHWAY LOCATION REFERENCE

COUNTY: MONTGOMERY
DISTRICT: 3
DATE: 12/31/10

ROUTE NUMBER: MD 410 COUPLET
INVENTORY DIRECTION: WEST
ROUTE NAME: EAST WEST HWY (W/B COUPLET)

STATE SYSTEM	FUNCTIONAL CLASS	MEDIAN TYPE	ACCESS CONTROL	NHS	MILEPOINT	MILEPOINT DESCRIPTION	MARKED LANES	SURFACE WIDTH/TYPE*	AADT
STATE SECONDARY	R URB OPA	NONE (UNDIV)	NONE	NOT NHS	05.853		2	28I	16,162
					05.853	BEGIN COUPLET			
					05.853 MD410	EAST WEST HWY (BACK)			
					05.853 MD410	MONTGOMERY AVE			
					05.880	SPUR FR MD 410 (EB/L)			
					05.880	TRAFFIC SIGNAL			
					05.889	SPEED LIMIT 25 MPH			
					05.921		2	24I	
					05.921 CO983	CHELTON RD			
					05.921	TRAFFIC SIGNAL			
					05.973	BETHESDA-CHEVY CHASE HIGH SCHOOL			
					06.018		3	36I	
					06.105 CO4454	PEARL ST			
					06.105	TRAFFIC SIGNAL			
					06.194		2	24I	
					06.194 CO404	WAVERLY ST			
					06.194	TRAFFIC SIGNAL			
					06.281	END COUPLET			
					06.281 MD187	OLD GEORGETOWN RD			
					06.281 MD355	WISCONSIN AVE			
					06.281	TRAFFIC SIGNAL			

ROUTE NUMBER: MD 547
INVENTORY DIRECTION: EAST
ROUTE NAME: STRATHMORE AVE

STATE SYSTEM	FUNCTIONAL CLASS	MEDIAN TYPE	ACCESS CONTROL	NHS	MILEPOINT	MILEPOINT DESCRIPTION	MARKED LANES	SURFACE WIDTH/TYPE*	AADT
STATE SECONDARY	R URB MINOR ART	NONE (UNDIV)	NONE	NOT NHS	00.000		2	24I	14,910
					00.000 MD355	ROCKVILLE PIKE			
					00.000	TRAFFIC SIGNAL			
					00.010	SPUR TO MD 355			
					00.050	SPUR FR MD 355			
					00.120	SPEED LIMIT 30 MPH			
					00.150 CO2552	JOLLY WAY			
					00.232	DRAINAGE STRUC #15216X0			

*A,B = UNIMPROVED; C = GRADED & DRAINED; D,E = SOIL, GRAVEL, STONE; F,G = LOW TYPE BITUMINOUS
H,I = HIGH TYPE BITUMINOUS; J = CONCRETE; K = BRICK; L = BLOCK

STATE HIGHWAY ADMINISTRATION OF MARYLAND
HIGHWAY INFORMATION SERVICES DIVISION
DATA SUPPORT GROUP

STATE HIGHWAY LOCATION REFERENCE

COUNTY: MONTGOMERY
DISTRICT: 3
DATE: 12/31/10

ROUTE NUMBER: MD 547 CONTINUED

INVENTORY DIRECTION: EAST

ROUTE NAME: STRATHMORE AVE

STATE SYSTEM	FUNCTIONAL CLASS	MEDIAN TYPE	ACCESS CONTROL	NHS	MILEPOINT	MILEPOINT DESCRIPTION	MARKED LANES	SURFACE WIDTH/TYPE*	AADT
STATE SECONDARY	R	URB MINOR ART	NONE	NOT NHS	00.270 CO1606	STILLWATER AVE	2	24I	14,910
					00.286	NO NAME			
					00.590 CO1607	FLANDERS AVE			
	U				00.630	IN CORP LMTS GARRETT PARK			
					00.670 MU 70	KENILWORTH AVE			
					00.670	TRAFFIC SIGNAL			
					00.760				10,790
					00.760 MU 90	MONTROSE AVE			
					00.840 MU 40	CLERMONT AVE			
					00.930 MU 80	KESWICK ST			
NAME: KNOWLES AVE					00.970 MU107	RALEIGH AVE			
					01.050 MU150	WEYMOUTH ST			
	R				01.080		2	22I	
					01.080	OUT CORP LMTS GARRETT PARK			
					01.140	STRUC #15062 ROCK CREEK			
					01.200		2	20I	
					01.220		2	24I	
					01.220 GV 28	BEACH DR			
					01.220	TRAFFIC SIGNAL			
					01.270 CO1064	PARKWOOD DR			
					01.290 CO2081	HOWARD AVE			
					01.380 CO1082	EWELL AVE			
					01.500	KENSINGTON PARK LIBRARY			
					01.630 CO307	SUMMIT AVE			
					01.630	TRAFFIC SIGNAL			
	U				01.640	IN CORP LMTS KENSINGTON			
					01.720 MU 60	DETRICK AVE			
					01.800 MD185	CONNECTICUT AVE			
					01.800 MU200	KNOWLES AVE (AHEAD)			
					01.800	TRAFFIC SIGNAL			

*A,B = UNIMPROVED; C = GRADED & DRAINED; D,E = SOIL, GRAVEL, STONE; F,G = LOW TYPE BITUMINOUS
H,I = HIGH TYPE BITUMINOUS; J = CONCRETE; K = BRICK; L = BLOCK

STATE HIGHWAY LOCATION REFERENCE

COUNTY: MONTGOMERY
DISTRICT: 3
DATE: 12/31/10

ROUTE NUMBER: MD 586
INVENTORY DIRECTION: EAST
ROUTE NAME: VEIRS MILL RD

STATE SYSTEM	FUNCTIONAL CLASS	MEDIAN TYPE	ACCESS CONTROL	NHS	MILEPOINT	MILEPOINT DESCRIPTION	MARKED LANES	SURFACE WIDTH/TYPE*	AADT
STATE SECONDARY	U URB OPA	CURBED	NONE	NOT NHS	00.000		4	48I	30,170
					00.000 MD911	FIRST ST			
					00.000 MD 28	FIRST ST			
					00.000	TRAFFIC SIGNAL			
					00.010	SPUR TO MD 28			
					00.010	SPEED LIMIT 35 MPH			
					00.040 MU3072	VEIRS MILL SERV RD			
					00.120 MU3073	VEIRS MILL SERV RD			
					00.120 MU1170	GAIL AVE			
					00.120	CROSSOVER			
					00.200 MU3280	WOODBURN RD			
					00.200	CROSSOVER			
					00.380 MU1000	EDMONSTON DR			
					00.380	TRAFFIC SIGNAL			
					00.380	CROSSOVER			
					00.420 MU1002	EDMONSTON DR			
					00.420	CROSSOVER			
					00.420	TRAFFIC SIGNAL			
					00.490	SPEED LIMIT 40 MPH			
					00.550 MU720	CLAGETT DR			
					00.590		4	54I	
					00.630		4	48I	
					00.790 MU420	BROADWOOD DR			
					00.790	TRAFFIC SIGNAL			
					00.860		4	54I	
					00.880		4	48I	
					01.000 MU140	ARDENNES AVE			
					01.000	CROSSOVER			
					01.060 MU2120	MIDWAY AVE			
					01.110 MU3072	VEIRS MILL SERV RD			
					01.154	CROSSOVER			
					01.211		5	60I	
					01.260		4	48I	
					01.260 MU180	ATLANTIC AVE			
					01.260	TRAFFIC SIGNAL			

*A,B = UNIMPROVED; C = GRADED & DRAINED; D,E = SOIL,GRAVEL,STONE; F,G = LOW TYPE BITUMINOUS
H,I = HIGH TYPE BITUMINOUS; J = CONCRETE; K= BRICK; L = BLOCK

STATE HIGHWAY LOCATION REFERENCE

COUNTY: MONTGOMERY
DISTRICT: 3
DATE: 12/31/10

ROUTE NUMBER: MD 586 CONTINUED

INVENTORY DIRECTION: EAST

ROUTE NAME: VEIRS MILL RD

STATE SYSTEM	FUNCTIONAL CLASS	MEDIAN TYPE	ACCESS CONTROL	NHS	MILEPOINT	MILEPOINT DESCRIPTION	MARKED LANES	SURFACE WIDTH/TYPE*	AADT
STATE SECONDARY	U URB OPA	CURBED	NONE	NOT NHS	01.260	CROSSOVER	4	48I	30,170
					01.322		5	48I	
	R				01.370		4	48I	
					01.370 MU2090	MEADOW HALL DR			
					01.370	OUT CORP LMTS ROCKVILLE			
					01.370	CROSSOVER			
					01.480				46,230
					01.480 CO3241	TWINBROOK PKWY			
					01.480	TRAFFIC SIGNAL			
					01.520	SPEED LIMIT 45 MPH			
					01.680		4	48J	
					01.680	STRUC #15063 ROCK CREEK			
					01.700		4	48I	
					01.970		5	60I	
					01.970 CO142	ASPEN HILL RD			
					01.970	TRAFFIC SIGNAL			
					01.970	CROSSOVER			
					02.115	PARKLAWN SOCCER FIELDS			
					02.180		4	48I	
					02.180	CROSSOVER			
					02.195	PARKLAWN MEMORIAL PARK			
					02.250 CO2470	ARBUTUS AVE			
					02.280	CROSSOVER			
					02.375	CROSSOVER			
					02.470 OP294	NO NAME			
					02.470	CROSSOVER			
					02.565	CROSSOVER			
					02.660 CO1804	ROBINDALE DR			
					02.660	CROSSOVER			
					02.660	TRAFFIC SIGNAL			
					02.830	KENSINGTON VFD			
					02.850 CO1592	PARKLAND DR			
					02.850 CO2143	GAYNOR RD			
					02.850	TRAFFIC SIGNAL			
					02.850	CROSSOVER			

*A,B = UNIMPROVED; C = GRADED & DRAINED; D,E = SOIL,GRAVEL,STONE; F,G = LOW TYPE BITUMINOUS
H,I = HIGH TYPE BITUMINOUS; J = CONCRETE; K= BRICK; L = BLOCK

STATE HIGHWAY ADMINISTRATION OF MARYLAND
HIGHWAY INFORMATION SERVICES DIVISION
DATA SUPPORT GROUP

STATE HIGHWAY LOCATION REFERENCE

COUNTY: MONTGOMERY
DISTRICT: 3
DATE: 12/31/10

ROUTE NUMBER: MD 586 CONTINUED

INVENTORY DIRECTION: EAST

ROUTE NAME: VEIRS MILL RD

STATE SYSTEM	FUNCTIONAL CLASS	MEDIAN TYPE	ACCESS CONTROL	NHS	MILEPOINT	MILEPOINT DESCRIPTION	MARKED LANES	SURFACE WIDTH/TYPE*	AADT
STATE SECONDARY	R URB OPA	CURBED	NONE	NOT NHS	03.020 CO2011	TURKEY BRANCH PKWY	4	48I	46,230
					03.030	STRUC #15075 TURKEY BRANCH			
					03.040	MATTHEW HENSON TRAIL			
					03.230		6	72I	
					03.230 CO1799	HAVARD ST			
					03.265	VEIRS MILL BAPTIST CHURCH			
					03.310		5	60I	
					03.360		6	72I	
					03.360 CO1172	GRIDLEY RD			
					03.360	CROSSOVER			
					03.360	TRAFFIC SIGNAL			
					03.480				39,420
					03.480 CO1659	RANDOLPH RD			
					03.480	TRAFFIC SIGNAL			
					03.500 CO4336	VEIRS MILL RD			
					03.640		5	60I	
					03.680 CO1677	BUSHEY DR			
					03.680	CROSSOVER			
					03.780 CO1183	SAMPSON RD			
					03.830		5	58I	
					03.860		5	60I	
					03.860 CO4339	FERRARA AVE			
					03.860	TRAFFIC SIGNAL			
					03.860	CROSSOVER			
					03.960 MD185A	NO NAME			
					03.990 MD185B	NO NAME			
		NONE (UNDIV)			04.010		6	72I	37,690
					04.010 MD185	CONNECTICUT AVE			
					04.010	TRAFFIC SIGNAL			
					04.020 MD185C	NO NAME			
					04.060 MD185D	NO NAME			
					04.070	DRAINAGE CBC 12' X 130' X 6'			
		CURBED			04.080				
					04.090 CO1418	DALEWOOD DR			
					04.160 CO1420	CENTERHILL ST			

*A,B = UNIMPROVED; C = GRADED & DRAINED; D,E = SOIL, GRAVEL, STONE; F,G = LOW TYPE BITUMINOUS
H,I = HIGH TYPE BITUMINOUS; J = CONCRETE; K = BRICK; L = BLOCK

STATE HIGHWAY ADMINISTRATION OF MARYLAND
HIGHWAY INFORMATION SERVICES DIVISION
DATA SUPPORT GROUP

STATE HIGHWAY LOCATION REFERENCE

COUNTY: MONTGOMERY
DISTRICT: 3
DATE: 12/31/10

ROUTE NUMBER: MD 586 CONTINUED

INVENTORY DIRECTION: EAST

ROUTE NAME: VEIRS MILL RD

STATE SYSTEM	FUNCTIONAL CLASS	MEDIAN TYPE	ACCESS CONTROL	NHS	MILEPOINT	MILEPOINT DESCRIPTION	MARKED LANES	SURFACE WIDTH/TYPE*	AADT
STATE SECONDARY	R URB OPA	CURBED	NONE	NOT NHS	04.160	CROSSOVER	6	72I	37,690
					04.210 CO156	ANDREW ST			
					04.260 CO1423	VALLEYWOOD DR			
					04.270	STRUC #15165 BR OF ROCK CREEK			
					04.280 CO1432	GAIL ST			
					04.280	CROSSOVER			
					04.380 CO863	CLARIDGE RD			
					04.380	CROSSOVER			
					04.460	ST. CATHERINE LABOUR CHURCH & SCHOOL			
					04.540 CO1430	PENDLETON DR			
					04.720 CO147	NEWPORT MILL RD			
					04.720	TRAFFIC SIGNAL			
					04.760		5	60I	
					04.760 CO1788	VEIRS MILL RD			
					04.850 CO1784	MONTERREY DR			
					04.850 CO4343	NORRIS DR			
					04.850	CROSSOVER			
					04.950	SCHOOLHOUSE CIR			
					05.030	SCHOOLHOUSE CIR			
					05.110 CO1788	VEIRS MILL RD			
					05.140 CO2426	COLLEGE VIEW DR			
					05.160		6	72I	
					05.160 CO1131	GALT AVE			
					05.160	CROSSOVER			
					05.190	SPUR TO & FR KENSINGTON BLVD			
					05.280		5	60I	
					05.330	SPUR TO MD 193			
					05.360				24,410
					05.360 MD193	UNIVERSITY BLVD W			
					05.360	TRAFFIC SIGNAL			
					05.390 CO2144	ALLEY			
					05.430 CO866	ENNALLS AVE			
					05.430	CROSSOVER			
					05.550				22,160

*A,B = UNIMPROVED; C = GRADED & DRAINED; D,E = SOIL, GRAVEL, STONE; F,G = LOW TYPE BITUMINOUS
H,I = HIGH TYPE BITUMINOUS; J = CONCRETE; K = BRICK; L = BLOCK

STATE HIGHWAY LOCATION REFERENCE

COUNTY: MONTGOMERY
DISTRICT: 3
DATE: 12/31/10

ROUTE NUMBER: MD 586 CONTINUED

INVENTORY DIRECTION: EAST

ROUTE NAME: VEIRS MILL RD

STATE SYSTEM	FUNCTIONAL CLASS	MEDIAN TYPE	ACCESS CONTROL	NHS	MILEPOINT	MILEPOINT DESCRIPTION	MARKED LANES	SURFACE WIDTH/TYPE*	AADT
STATE SECONDARY	R URB OPA	CURBED	NONE	NOT NHS	05.550 CO864	REEDIE DR	5	60I	22,160
					05.550	TRAFFIC SIGNAL			
					05.550	CROSSOVER			
					05.590	STRUC OVERHEAD - PED WALKWAY			
					05.640		4	48I	
					05.660		5	60I	
					05.660	ENT TO WHEATON PLAZA			
					05.660	ENT ONLY TO WHEATON METRO			
					05.660	TRAFFIC SIGNAL			
					05.710	SPUR TO MD 97			
					05.780 MD 97	GEORGIA AVE			
					05.780	TRAFFIC SIGNAL			

ROUTE NUMBER: MD 614

INVENTORY DIRECTION: NORTH

ROUTE NAME: GOLDSBORO RD

STATE SYSTEM	FUNCTIONAL CLASS	MEDIAN TYPE	ACCESS CONTROL	NHS	MILEPOINT	MILEPOINT DESCRIPTION	MARKED LANES	SURFACE WIDTH/TYPE*	AADT
STATE SECONDARY	R URB MINOR ART	CURBED	NONE	NOT NHS	00.000		2	34I	11,291
					00.000 CO4690	MACARTHUR BLVD			
					00.020	SPUR TO MACARTHUR BLVD			
		NONE (UNDIV)			00.030		2	24I	
					00.030	SPUR FR MACARTHUR BLVD			
					00.070	SPEED LIMIT 35 MPH			
					00.330		2	28I	
					00.330 CO1987	TULIP HILL TERR			
					00.370 CO1327	RANNOCH RD			
					00.460		2	26I	16,971
					00.460 MD396	MASSACHUSETTS AVE			
					00.460	TRAFFIC SIGNAL			
					00.578		2	28I	
		PAINTED			00.620		2	24I	
					00.620 CO5654	GOLDLEAF DR			
		NONE (UNDIV)			00.650				
					00.660	DRAINAGE STRUC			

*A,B = UNIMPROVED; C = GRADED & DRAINED; D,E = SOIL, GRAVEL, STONE; F,G = LOW TYPE BITUMINOUS
H,I = HIGH TYPE BITUMINOUS; J = CONCRETE; K = BRICK; L = BLOCK

STATE HIGHWAY ADMINISTRATION OF MARYLAND
HIGHWAY INFORMATION SERVICES DIVISION
DATA SUPPORT GROUP

STATE HIGHWAY LOCATION REFERENCE

COUNTY: MONTGOMERY
DISTRICT: 3
DATE: 12/31/10

ROUTE NUMBER: MD 614 CONTINUED

INVENTORY DIRECTION: NORTH

ROUTE NAME: GOLDSBORO RD

STATE SYSTEM	FUNCTIONAL CLASS	MEDIAN TYPE	ACCESS CONTROL	NHS	MILEPOINT	MILEPOINT DESCRIPTION	MARKED LANES	SURFACE WIDTH/TYPE*	AADT
STATE SECONDARY	R URB MINOR ART	NONE (UNDIV)	NONE	NOT NHS	00.790 CO2455	REDWING RD	2	24I	16,971
					00.840 CO1213	WEDGEWOOD RD			
					00.890 CO2373	BLACKWOOD RD			
					00.970 CO1853	HAVILAND DR			
		PAINTED			00.980		3	48I	
		CURBED			01.020		4	48I	
					01.020 MD614B	NO NAME			
					01.020 MD614C	NO NAME			
					01.040 MD190	RIVER RD			
					01.040	TRAFFIC SIGNAL			
					01.070 MD614D	NO NAME			
					01.070 MD614A	NO NAME			
					01.089	DRAINAGE STRUC #15077X0			
		PAINTED			01.110		2	48I	
					01.118	SPEED LIMIT 30 MPH			
		NONE (UNDIV)			01.120		2	22I	
					01.150 CO2138	MILLWOOD RD			
					01.186		2	24I	
					01.270		2	22I	
		PAINTED			01.550		2	24I	
		NONE (UNDIV)			01.620		2	22I	
					01.620 CO2133	RADNOR RD			
					01.630 CO2289	RADNOR RD			
		PAINTED			01.650		2	24I	
		NONE (UNDIV)			01.690				
					01.890		2	26I	
					01.890 CO2525	GOLDSBORO CT			
		PAINTED			01.920		2	28I	
		CURBED			01.940		2	36I	
					01.970 MD191	BRADLEY BLVD			
					01.970	TRAFFIC SIGNAL			

*A,B = UNIMPROVED; C = GRADED & DRAINED; D,E = SOIL, GRAVEL, STONE; F,G = LOW TYPE BITUMINOUS
H,I = HIGH TYPE BITUMINOUS; J = CONCRETE; K = BRICK; L = BLOCK

STATE HIGHWAY LOCATION REFERENCE

COUNTY: MONTGOMERY

DISTRICT: 3

DATE: 12/31/10

ROUTE NUMBER: MD 614A

INVENTORY DIRECTION: EAST

ROUTE NAME: NO NAME

STATE SYSTEM	FUNCTIONAL CLASS	MEDIAN TYPE	ACCESS CONTROL	NHS	MILEPOINT	MILEPOINT DESCRIPTION	MARKED LANES	SURFACE WIDTH/TYPE*	AADT
STATE SECONDARY	R URB LOCAL	NONE (UNDIV)	NONE	NOT NHS	00.000		1	20I	0
					00.000 MD190	RIVER RD			
					00.024 MD614	GOLDSBORO RD			

ROUTE NUMBER: MD 614B

INVENTORY DIRECTION: SOUTH

ROUTE NAME: NO NAME

STATE SYSTEM	FUNCTIONAL CLASS	MEDIAN TYPE	ACCESS CONTROL	NHS	MILEPOINT	MILEPOINT DESCRIPTION	MARKED LANES	SURFACE WIDTH/TYPE*	AADT
STATE SECONDARY	R URB LOCAL	NONE (UNDIV)	NONE	NOT NHS	00.000		1	20I	0
					00.000 MD614	GOLDSBORO RD			
					00.021 MD190	RIVER RD			

ROUTE NUMBER: MD 614C

INVENTORY DIRECTION: WEST

ROUTE NAME: NO NAME

STATE SYSTEM	FUNCTIONAL CLASS	MEDIAN TYPE	ACCESS CONTROL	NHS	MILEPOINT	MILEPOINT DESCRIPTION	MARKED LANES	SURFACE WIDTH/TYPE*	AADT
STATE SECONDARY	R URB LOCAL	NONE (UNDIV)	NONE	NOT NHS	00.000		1	20I	0
					00.000 MD190	RIVER RD			
					00.027 MD614	GOLDSBORO RD			

ROUTE NUMBER: MD 614D

INVENTORY DIRECTION: NORTH

ROUTE NAME: NO NAME

STATE SYSTEM	FUNCTIONAL CLASS	MEDIAN TYPE	ACCESS CONTROL	NHS	MILEPOINT	MILEPOINT DESCRIPTION	MARKED LANES	SURFACE WIDTH/TYPE*	AADT
STATE SECONDARY	R URB LOCAL	NONE (UNDIV)	NONE	NOT NHS	00.000		1	20I	0
					00.000 MD614	GOLDSBORO RD			
					00.030 MD190	RIVER RD			

ROUTE NUMBER: MD 650

INVENTORY DIRECTION: NORTH

ROUTE NAME: NEW HAMPSHIRE AVE

STATE SYSTEM	FUNCTIONAL CLASS	MEDIAN TYPE	ACCESS CONTROL	NHS	MILEPOINT	MILEPOINT DESCRIPTION	MARKED LANES	SURFACE WIDTH/TYPE*	AADT

*A,B = UNIMPROVED; C = GRADED & DRAINED; D,E = SOIL, GRAVEL, STONE; F,G = LOW TYPE BITUMINOUS
H,I = HIGH TYPE BITUMINOUS; J = CONCRETE; K = BRICK; L = BLOCK

STATE HIGHWAY LOCATION REFERENCE

COUNTY: MONTGOMERY
DISTRICT: 3
DATE: 12/31/10

ROUTE NUMBER: MD 650 CONTINUED
INVENTORY DIRECTION: NORTH
ROUTE NAME: NEW HAMPSHIRE AVE

STATE SYSTEM	FUNCTIONAL CLASS	MEDIAN TYPE	ACCESS CONTROL	NHS	MILEPOINT	MILEPOINT DESCRIPTION	MARKED LANES	SURFACE WIDTH/TYPE*	AADT
STATE SECONDARY	U URB OPA	CURBED	NONE	NOT NHS	00.000		6	72I	35,661
					00.000	PRINCE GEORGES CO/L			
					00.000	IN CORP LMTS TAKOMA PARK			
					00.000	TRAFFIC SIGNAL			
					00.000 MD410	EAST WEST HWY (PG CO)			
					00.000 MD410	ETHAN ALLEN AVE			
					00.000 MD650	NEW HAMPSHIRE AVE (PG CO) (BACK)			
					00.010	SPUR TO MD 410			
					00.030	SPUR FR MD 410			
					00.040 MU 60	AUBURN AVE			
					00.100 MU320	DEVONSHIRE RD			
					00.100	CROSSOVER			
					00.120	SPEED LIMIT 35 MPH			
					00.140 MU790	KENTLAND AVE			
					00.140	CROSSOVER			
					00.210 MU840	LARCH AVE			
					00.210	TRAFFIC SIGNAL			
					00.229	OUR LADY OF SORROWS CATHOLIC CHURCH			
					00.230 MU910	LOCUST AVE			
					00.270 MU880	LINDEN AVE			
					00.270	CROSSOVER			
					00.330 MU1010	MYRTLE AVE			
					00.430 GV 3	SLIGO CREEK PKWY			
					00.430	CROSSOVER			
					00.430	TRAFFIC SIGNAL			
					00.450	STRUC #15013 SLIGO CREEK			
					00.520 MU440	ERSKINE ST			
					00.520 MU550	GLENSIDE DR			
					00.520	TRAFFIC SIGNAL			
					00.520	CROSSOVER			
					00.650 MU970	MERWOOD DR			
					00.650	TRAFFIC SIGNAL			
					00.650	CROSSOVER			
					00.717	ZION EVANGELICAL LUTHERAN CHURCH			

*A,B = UNIMPROVED; C = GRADED & DRAINED; D,E = SOIL, GRAVEL, STONE; F,G = LOW TYPE BITUMINOUS
H,I = HIGH TYPE BITUMINOUS; J = CONCRETE; K = BRICK; L = BLOCK

STATE HIGHWAY LOCATION REFERENCE

COUNTY: MONTGOMERY

DISTRICT: 3

DATE: 12/31/10

ROUTE NUMBER: MD 650 CONTINUED

INVENTORY DIRECTION: NORTH

ROUTE NAME: NEW HAMPSHIRE AVE

STATE SYSTEM	FUNCTIONAL CLASS	MEDIAN TYPE	ACCESS CONTROL	NHS	MILEPOINT	MILEPOINT DESCRIPTION	MARKED LANES	SURFACE WIDTH/TYPE*	AADT
STATE SECONDARY	U URB OPA	CURBED	NONE	NOT NHS	00.770 MU800	KINGWOOD DR	6	72I	35,661
					00.770	DIRECTIONAL CROSSOVER			
					00.830 MU690	HOLTON LA			
					00.830	TRAFFIC SIGNAL			
					00.940 MU8040	ALLEY #4			
					00.940 MU810	KIRKLYNN AVE			
					00.940	TRAFFIC SIGNAL			
					00.940	CROSSOVER			
					01.010	SPUR FR MD 193			
					01.010	SPUR TO MD 193			
					01.040	OUT CORP LMTS TAKOMA PARK			
					01.040 MD193	UNIVERSITY BLVD			
					01.040	PRINCE GEORGES CO/L			
					01.040 MD650	NEW HAMPSHIRE AVE (PG CO) (AHEAD)			
					01.040	TRAFFIC SIGNAL			
					01.040	BEG X-REF W/ MD 650 (PG CO)			
	R		PARTIAL		02.350				35,931
					02.350	PRINCE GEORGES CO/L			
					02.350 CO1304	NORTHAMPTON DR			
					02.350 MD650	NEW HAMPSHIRE AVE (PG CO) (BACK)			
					02.350	TRAFFIC SIGNAL			
					02.350	END X-REF W/ MD 650 (PG CO)			
					02.450 CO2788	FOX ST			
					02.450	CROSSOVER			
					02.680				69,311
					02.680 CO4542	ADELPHI RD			
					02.680 CO1302	DILSTON RD			
					02.680	TRAFFIC SIGNAL			
					02.680	CROSSOVER			
					02.700 CO4543	NEW HAMPSHIRE AVE SER RD			
					02.760	SPEED LIMIT 40 MPH			
					02.960 CO1385	OAKVIEW DR			
					02.960	TRAFFIC SIGNAL			
					03.010 RP495- 4	RAMP 4 FR MD 650 NB TO IS 495 EB			
					03.100 RP495- 6	RAMP 6 FR IS 495 EB TO MD 650 SB			

*A,B = UNIMPROVED; C = GRADED & DRAINED; D,E = SOIL,GRAVEL,STONE; F,G = LOW TYPE BITUMINOUS
H,I = HIGH TYPE BITUMINOUS; J = CONCRETE; K= BRICK; L = BLOCK

STATE HIGHWAY ADMINISTRATION OF MARYLAND
HIGHWAY INFORMATION SERVICES DIVISION
DATA SUPPORT GROUP

STATE HIGHWAY LOCATION REFERENCE

COUNTY: MONTGOMERY
DISTRICT: 3
DATE: 12/31/10

ROUTE NUMBER: MD 650 CONTINUED
INVENTORY DIRECTION: NORTH
ROUTE NAME: NEW HAMPSHIRE AVE

STATE SYSTEM	FUNCTIONAL CLASS	MEDIAN TYPE	ACCESS CONTROL	NHS	MILEPOINT	MILEPOINT DESCRIPTION	MARKED LANES	SURFACE WIDTH/TYPER*	AADT
STATE SECONDARY	R URB OPA	CURBED	PARTIAL	NOT NHS	03.160 RP495- 3	RAMP 3 FR IS 495 EB TO MD 650 NB	6	72I	69,311
			NONE		03.170 RP495- 5	RAMP 5 FR MD 650 SB TO IS 495 EB			
					03.230				55,231
					03.230 IS495	CAPITAL BELTWAY			
					03.230	STRUC #15138			
					03.230	EXIT #28			
					03.290 RP495- 2	RAMP 2 FR IS 495 WB TO MD 650 NB			
					03.290 RP495- 7	RAMP 7 FR IS 495 WB TO MD 650 SB			
					03.290	TRAFFIC SIGNAL			
					03.320 CO2811	ELTON RD			
					03.320	TRAFFIC SIGNAL			
					03.320	CROSSOVER			
					03.380 RP495- 8	RAMP 8 FR MD 650 SB TO IS 495 WB			
					03.460				47,971
					03.460 CO104	POWDER MILL RD			
					03.460	CROSSOVER			
					03.460	TRAFFIC SIGNAL			
					03.550	SPEED LIMIT 40 MPH			
					03.596	SIGN: HWY DEDICATED TO SEN IDA G. RUBEN			
					03.660 CO832	OVERLOOK DR			
					03.760 CO1116	OAKLAWN DR			
					03.880	CROSSOVER			
					04.010 CO1328	RODNEY RD			
					04.010	CROSSOVER			
					04.090 CO217	CHALMERS RD			
					04.090	TRAFFIC SIGNAL			
					04.090	CROSSOVER			
					04.120	HILLENDALE FIRE DEPARTMENT			
					04.120	CROSSOVER			
					04.120	TRAFFIC SIGNAL			
					04.170		7	84I	
					04.170 CO107	CRESTHAVEN DR			
					04.170	CROSSOVER			
					04.270 CO1954	RUPPERT RD			

*A,B = UNIMPROVED; C = GRADED & DRAINED; D,E = SOIL,GRAVEL,STONE; F,G = LOW TYPE BITUMINOUS
H,I = HIGH TYPE BITUMINOUS; J = CONCRETE; K= BRICK; L = BLOCK

STATE HIGHWAY LOCATION REFERENCE

COUNTY: MONTGOMERY
DISTRICT: 3
DATE: 12/31/10

ROUTE NUMBER: MD 650 CONTINUED
INVENTORY DIRECTION: NORTH
ROUTE NAME: NEW HAMPSHIRE AVE

STATE SYSTEM	FUNCTIONAL CLASS	MEDIAN TYPE	ACCESS CONTROL	NHS	MILEPOINT	MILEPOINT DESCRIPTION	MARKED LANES	SURFACE WIDTH/TYPE*	AADT
STATE SECONDARY	R URB OPA	CURBED	NONE	NOT NHS	04.270	CROSSOVER	7	84I	47,971
					04.370	SPUR TO MAHAN RD			
					04.390 CO1952	SCHINDLER DR			
					04.390	MAHAN RD			
					04.390	TRAFFIC SIGNAL			
					04.390	CROSSOVER			
					04.620 CO2098	MCCENEY AVE			
					04.675	MICHELSON RD			
					04.675	TRAFFIC SIGNAL			
					04.675 CO1378	NORTHWEST DR			
					04.675	CROSSOVER			
					04.720 CO1953	NEW HAMPSHIRE AVE SER RD			
					04.776	CROSSOVER			
		POSITIVE BARRIER			04.780				
					04.870	SPUR FR LOCKWOOD DR			
		CURBED			04.890		6	72I	38,591
					04.890 CO109	LOCKWOOD DR			
					04.890	TRAFFIC SIGNAL			
					04.910	SPUR FR LOCKWOOD DR			
					04.970	DIRECTIONAL CROSSOVER			
					05.010 RP 29- 6	RAMP 6 FR US 29 EB TO MD 650 SB			
					05.020 RP 29- 4	RAMP 4 FR MD 650 NB TO US 29 EB			
					05.090 RP 29- 5	RAMP 5 FR MD 650 SB TO US 29 EB			
					05.120 RP 29- 3	RAMP 3 FR US 29 EB TO MD 650 NB			
					05.160				42,441
					05.160 US 29	COLUMBIA PIKE			
					05.160	STRUC #15067			
					05.195		5	60I	
					05.195 RP 29- 7	RAMP 7 FR US 29 WB TO MD 650 SB			
					05.230 RP 29- 1	RAMP 1 FR MD 650 NB TO RAMP 8 (TO US 29)			
					05.230	TRAFFIC SIGNAL			
					05.280 RP 29- 8	RAMP 8 FR MD 650 SB TO US 29 WB			
					05.300 RP 29- 2	RAMP 2 FR US 29 WB TO MD 650 NB			
					05.320 CO1495	MILESTONE DR			

*A,B = UNIMPROVED; C = GRADED & DRAINED; D,E = SOIL, GRAVEL, STONE; F,G = LOW TYPE BITUMINOUS
H,I = HIGH TYPE BITUMINOUS; J = CONCRETE; K = BRICK; L = BLOCK

STATE HIGHWAY LOCATION REFERENCE

COUNTY: MONTGOMERY
DISTRICT: 3
DATE: 12/31/10

ROUTE NUMBER: MD 650 CONTINUED

INVENTORY DIRECTION: NORTH

ROUTE NAME: NEW HAMPSHIRE AVE

STATE SYSTEM	FUNCTIONAL CLASS	MEDIAN TYPE	ACCESS CONTROL	NHS	MILEPOINT	MILEPOINT DESCRIPTION	MARKED LANES	SURFACE WIDTH/TYPE*	AADT
STATE SECONDARY	R URB OPA	CURBED	NONE	NOT NHS	05.320	DIRECTIONAL CROSSOVER	5	60I	42,441
					05.320 CO7600	MILESTONE DR			
					05.400		6	72I	
					05.460 CO4356	QUAINT ACRES DR			
					05.460	CROSSOVER			
					05.460 CO7487	HEARTFIELDS DR			
					05.460	TRAFFIC SIGNAL			
					05.470	WHITE OAK LIBRARY			
					05.500 CO2150	TRACY DR			
					05.560	CROSSOVER			
					05.660 CO2710	NORA DR			
					05.660	CROSSOVER			
					05.770				40,611
					05.770 CO1109	TANLEY RD			
					05.840		6	76I	
					05.880 CO1500	SHERBROOK DR			
					05.880	CROSSOVER			
					06.000		6	74I	
					06.000 CO113	JACKSON RD			
					06.000	TRAFFIC SIGNAL			
					06.060		6	72I	
					06.140 CO1499	WARRENTON DR			
					06.140	CROSSOVER			
					06.270 CO2006	VALLEY BROOK DR			
					06.270	TRAFFIC SIGNAL			
					06.270	CROSSOVER			
					06.330 CO1979	BRANTFORD AVE			
					06.420 CO2262	BLICK DR			
					06.490 CO2060	VENICE DR			
					06.490	TRAFFIC SIGNAL			
					06.490	CROSSOVER			
					06.680 CO114	HOLLYWOOD AVE			
					06.680 CO5803	NORCROSS WAY			
					06.680	CROSSOVER			
					06.740 CO115	ROSEMERE AVE			

*A,B = UNIMPROVED; C = GRADED & DRAINED; D,E = SOIL,GRAVEL,STONE; F,G = LOW TYPE BITUMINOUS
H,I = HIGH TYPE BITUMINOUS; J = CONCRETE; K= BRICK; L = BLOCK

STATE HIGHWAY LOCATION REFERENCE

COUNTY: MONTGOMERY
DISTRICT: 3
DATE: 12/31/10

ROUTE NUMBER: MD 650 CONTINUED

INVENTORY DIRECTION: NORTH

ROUTE NAME: NEW HAMPSHIRE AVE

STATE SYSTEM	FUNCTIONAL CLASS	MEDIAN TYPE	ACCESS CONTROL	NHS	MILEPOINT	MILEPOINT DESCRIPTION	MARKED LANES	SURFACE WIDTH/TYPE*	AADT
STATE SECONDARY	R URB OPA	CURBED	NONE	NOT NHS	06.790 CO117	ELDRID DR	6	72I	40,611
					06.880 CO1501	THOMAS DR			
					06.880	CROSSOVER			
					07.050 CO1504	SHAW AVE E			
					07.100 CO3309	ANDREW DR			
					07.150 CO3820	CANNON RD			
					07.150	CROSSOVER			
					07.220 CO1978	BREGMAN RD			
		NONE (UNDIV)			07.310				
					07.310	HILLENDALE V.F.D. COLESVILLE STATION			
		CURBED			07.350				
					07.350 CO2563	WOLF DR			
					07.350	TRAFFIC SIGNAL			
					07.420 CO122	VITAL WAY			
					07.530				35,311
					07.530 CO1659	RANDOLPH RD			
					07.530 CO 99	E RANDOLPH RD			
					07.530	TRAFFIC SIGNAL			
					07.530	CROSSOVER			
					07.610	DIRECTIONAL CROSSOVER			
					07.670 CO2801	MIDLAND RD			
					07.670	CROSSOVER			
					07.670	TRAFFIC SIGNAL			
					07.780 CO7486	COPLEY LA			
					07.780 CO4357	COPLEY LA			
					07.810	SPEED LIMIT 45 MPH			
					07.880 CO108	NOTLEY RD			
					07.880 CO 78	NOTLEY RD			
					07.880	CROSSOVER			
					08.030 CO100	ORCHARD WAY			
					08.030	CROSSOVER			
		NONE (UNDIV)			08.200				
					08.200 CO1868	HOBBS DR			
					08.200	CROSSOVER			

*A,B = UNIMPROVED; C = GRADED & DRAINED; D,E = SOIL, GRAVEL, STONE; F,G = LOW TYPE BITUMINOUS
H,I = HIGH TYPE BITUMINOUS; J = CONCRETE; K = BRICK; L = BLOCK

STATE HIGHWAY LOCATION REFERENCE

COUNTY: MONTGOMERY

DISTRICT: 3

DATE: 12/31/10

ROUTE NUMBER: MD 650 CONTINUED

INVENTORY DIRECTION: NORTH

ROUTE NAME: NEW HAMPSHIRE AVE

STATE SYSTEM	FUNCTIONAL CLASS	MEDIAN TYPE	ACCESS CONTROL	NHS	MILEPOINT	MILEPOINT DESCRIPTION	MARKED LANES	SURFACE WIDTH/TYPE*	AADT
STATE SECONDARY	R URB OPA	CURBED	NONE	NOT NHS	08.230		6	72I	35,311
					08.230 CO2831	COLESVILLE MANOR DR			
					08.400		5	60I	
					08.630		4	60I	
					08.657		4	48I	
					08.657	DIRECTIONAL CROSSOVER			
					08.820	CROSSOVER			
					08.970 CO161	GOOD HOPE RD			
					08.970 CO 76	BONIFANT RD			
					08.970	TRAFFIC SIGNAL			
					08.970	CROSSOVER			
					09.050 CO7485	PIPING ROCK DR			
					09.050	DIRECTIONAL CROSSOVER			
					09.050 CO1522	PIPING ROCK DR			
					09.100	SPEED LIMIT 45 MPH			
					09.170 OP432	HEIL RD			
					09.260 CO3828	STONEGATE DR			
					09.260 CO5807	WINDRIDGE ACRES CT			
					09.260	CROSSOVER			
					09.500 CO2567	SOUTHVIEW AVE			
					09.500	CROSSOVER			
					09.577	MUSLIM COMMUNITY CENTER			
					09.730 CO 72	NORWOOD RD			
					09.730	TRAFFIC SIGNAL			
					09.730	CROSSOVER			
		CENTER TLA (UNDIV)			09.980				14,060
					09.980 CO 95	BRIGGS CHANEY RD			
					09.980	TRAFFIC SIGNAL			
					09.980	CROSSOVER			
					10.090 CO1879	CLOVERLY ST			
					10.270 CO 73	BRYANTS NURSERY RD			
					10.320 CO1998	SNIDER LA			
					10.370 OP417	NO NAME			
					10.400 CO2847	MCNEIL LA			
		CURBED			10.460				

*A,B = UNIMPROVED; C = GRADED & DRAINED; D,E = SOIL, GRAVEL, STONE; F,G = LOW TYPE BITUMINOUS
H,I = HIGH TYPE BITUMINOUS; J = CONCRETE; K = BRICK; L = BLOCK

STATE HIGHWAY LOCATION REFERENCE

COUNTY: MONTGOMERY
DISTRICT: 3
DATE: 12/31/10

ROUTE NUMBER: MD 650 CONTINUED
INVENTORY DIRECTION: NORTH
ROUTE NAME: NEW HAMPSHIRE AVE

STATE SYSTEM	FUNCTIONAL CLASS	MEDIAN TYPE	ACCESS CONTROL	NHS	MILEPOINT	MILEPOINT DESCRIPTION	MARKED LANES	SURFACE WIDTH/TYPE*	AADT
STATE SECONDARY	R URB OPA	CURBED	NONE	NOT NHS	10.720 CO1107	HARDING LA	4	48I	14,060
					10.720	CROSSOVER			
					10.840 CO2806	SPOTSWOOD DR			
					10.990	SPUR TO MD 198			
					10.990	SPUR FR NORBECK RD			
					11.000				13,921
					11.000 MD198	SPENCERVILLE RD			
					11.000 CO7445	NORBECK RD			
					11.000	TRAFFIC SIGNAL			
					11.000	CROSSOVER			
					11.034	SPUR TO NORBECK RD			
					11.034	SPUR FR MD 198			
		PAINTED			11.062				
					11.096 MD198A	OLD MD 198			
		NONE (UNDIV)			11.130		3	36I	
					11.170 OP396	NO NAME			
					11.380		2	24I	
					11.380 CO1106	MILLGROVE PL			
					11.380 CO7385	BAY HILL LA			
		PAINTED			11.400				
					11.470 CO2265	MILLGROVE RD			
		NONE (UNDIV)			11.540		2	20I	
					11.853	KINGDOM HALL JEHOVAHS WITNESS			
					12.110 CO145	EDNOR RD			
					12.110	TRAFFIC SIGNAL			
					12.124	SPEED LIMIT 40 MPH			
					12.320		2	22I	
					12.370 CO2780	CLIFTONBROOK LA			
					12.460 OP393	NO NAME			
					12.514	ASHTON U.M.C.			
					12.570 CO 71	TUCKER LA			
					12.740 CO5611	SIR GALAHAD WAY			
					12.740 CO6510	AVENLEIGH DR			
					12.810	SPEED LIMIT 40 MPH			
					13.060 CO2865	TREE LAWN DR			

*A,B = UNIMPROVED; C = GRADED & DRAINED; D,E = SOIL,GRAVEL,STONE; F,G = LOW TYPE BITUMINOUS
H,I = HIGH TYPE BITUMINOUS; J = CONCRETE; K= BRICK; L = BLOCK

STATE HIGHWAY LOCATION REFERENCE

COUNTY: MONTGOMERY
DISTRICT: 3
DATE: 12/31/10

ROUTE NUMBER: MD 650 CONTINUED
INVENTORY DIRECTION: NORTH
ROUTE NAME: NEW HAMPSHIRE AVE

STATE SYSTEM	FUNCTIONAL CLASS	MEDIAN TYPE	ACCESS CONTROL	NHS	MILEPOINT	MILEPOINT DESCRIPTION	MARKED LANES	SURFACE WIDTH/TYPE*	AADT
STATE SECONDARY	R URB OPA	NONE (UNDIV)	NONE	NOT NHS	13.270 CO6436	CRYSTAL SPRING DR	2	22I	13,921
					13.310	SPEED LIMIT 30 MPH			
					13.415		2	24I	
	RUR MAJ COLL				13.500				7,721
					13.500 MD108	ASHTON RD			
					13.500	TRAFFIC SIGNAL			
					13.540		3	34I	
					13.580 CO5788	ORION CLUB DR			
					13.610		2	20I	
					13.701 OP6122	ASHTON KNOLLS LA			
					13.701 OP373	NO NAME			
					13.760	SPEED LIMIT 40 MPH			
					13.860 CO4793	ASHTON OAKS CT			
					14.360 CO4792	ASHCROFT CT			
					14.460 OP372	NO NAME			
					14.476	SIGN: BRINKLOW			
					14.500 OP371	NO NAME			
					14.522	EMMANUEL BRINKLOW 7TH DAY ADVENTIST			
					14.700 CO 69	BROOKE RD			
					14.830 CO 67	HAVILAND MILL RD			
					15.380	STRUC #15017 HAWLINGS RIVER			
					15.490		2	21I	
					15.490 OP363	WINDSWEPT LA			
					15.640 CO5058	RIVERMIST CT			
					15.730		2	25I	
					15.860 CO3937	GOLD MINE RD			
					16.470		2	20I	
					16.470 CO4557	BRIGHTON KNOLLS DR			
					16.880 CO 57	BRIGHTON DAM RD			
					16.880	TRAFFIC SIGNAL			
					16.890	SPUR FR BRIGHTON DAM RD			
					17.340 CO4146	GREENBRIDGE RD			
					17.510 CO3720	HAWLINGS RD			
					17.690 CO4971	ROCKY GLEN DR			

*A,B = UNIMPROVED; C = GRADED & DRAINED; D,E = SOIL, GRAVEL, STONE; F,G = LOW TYPE BITUMINOUS
H,I = HIGH TYPE BITUMINOUS; J = CONCRETE; K = BRICK; L = BLOCK

STATE HIGHWAY LOCATION REFERENCE

COUNTY: MONTGOMERY
DISTRICT: 3
DATE: 12/31/10

ROUTE NUMBER: MD 650 CONTINUED

INVENTORY DIRECTION: NORTH

ROUTE NAME: NEW HAMPSHIRE AVE

STATE SYSTEM	FUNCTIONAL CLASS	MEDIAN TYPE	ACCESS CONTROL	NHS	MILEPOINT	MILEPOINT DESCRIPTION	MARKED LANES	SURFACE WIDTH/TYPE*	AADT
STATE SECONDARY	R RUR MAJ COLL	NONE (UNDIV) PAINTED	NONE	NOT NHS	18.450 CO7513	DENIT ESTATES DR	2	20I	7,721
					18.470				
					18.480		2	24I	
		NONE (UNDIV)			18.500				
					18.525		2	20I	
					18.895 CO7511	GATHERS MEADOW LA			
					19.050 CO5141	RIDGECROFT DR			
					19.193	SPEED LIMIT 30 MPH			
					19.390		2	24I	
					19.427 CO7508	SAPLING RIDGE LA			
					19.473		2	20I	
					19.850				2,801
NAME: DAMASCUS RD					19.850 MD 97	GEORGIA AVE			
					19.850	TRAFFIC SIGNAL			
					19.920		2	22I	
					20.055	NO NAME			
					20.150	SIGN: UNITY			
					20.170		2	24I	
					20.280		2	21I	
					20.390		2	24I	
	RUR MINOR COLL				20.500				
					20.500 CO 54	SUNDOWN RD			
					20.850 CO 55	HOWARD CHAPEL RD			
					20.933	SPEED LIMIT 40 MPH			
					21.220		2	21I	
					21.370		2	24I	
					21.980 CO 56	GRIFFITH RD			
					22.460 OP 56	NO NAME			
					24.790 CO 49	HIPSLEY MILL RD			
					25.010	SPEED LIMIT 30 MPH			
					25.080 MD108	LAYTONSVILLE RD			

*A,B = UNIMPROVED; C = GRADED & DRAINED; D,E = SOIL, GRAVEL, STONE; F,G = LOW TYPE BITUMINOUS
H,I = HIGH TYPE BITUMINOUS; J = CONCRETE; K = BRICK; L = BLOCK

STATE HIGHWAY ADMINISTRATION OF MARYLAND
HIGHWAY INFORMATION SERVICES DIVISION
DATA SUPPORT GROUP

STATE HIGHWAY LOCATION REFERENCE

COUNTY: MONTGOMERY
DISTRICT: 3
DATE: 12/31/10

ROUTE NUMBER: MD 655
INVENTORY DIRECTION: NORTH
ROUTE NAME: OLD MD 28

STATE SYSTEM	FUNCTIONAL CLASS	MEDIAN TYPE	ACCESS CONTROL	NHS	MILEPOINT	MILEPOINT DESCRIPTION	MARKED LANES	SURFACE WIDTH/TYPE*	AADT
STATE SECONDARY	R URB LOCAL	NONE (UNDIV)	NONE	NOT NHS	00.000		1	20I	1,982
					00.000 MD 28	NORBECK RD			
					00.025	SPEED LIMIT 25 MPH			
					00.115	DRAINAGE STRUC #15227X0			
					00.130	SPUR TO MD 28			
					00.360	SPUR FR MD 28			
					00.420	SPUR TO MD 28			
					00.520 CO1336	ROSECROFT RD			
					00.560		2	24I	
					00.560 MD115	MUNCASTER MILL RD			
					00.560	STOP SIGN			
					00.600 OP5409	MANOR HOUSE TERR			
					00.620	SPEED LIMIT 30 MPH			
					00.670 OP5408	NORBECK SQ DR			
					00.700 OP5409	MANOR HOUSE TERR			
					00.750		2	30I	
					00.790 OP5410	GEORGIAN SQ			
					00.790	STOP SIGN			
					00.790	SPUR TO & FR MD 97			
					00.840 OP5411	MANOR VILLAGE LA			
					00.900		2	24I	
					00.900 OP5411	MANOR VILLAGE LA			
		PAINTED			01.160				
		CENTER TLA (UNDIV)			01.230				
					01.230 CO1336	ROSECROFT RD			
		PAINTED			01.290				
					01.290	SPUR FR ROSSMOOR BLVD			
					01.290	STOP SIGN			
		NONE (UNDIV)			01.350				
					01.550 OP442	BEVERLY RD			
					01.650 OP443	MONTPELIER RD			
					01.790 OP3667	CARROLTON RD			
					01.860	ROAD END - GUARDRAIL			

*A,B = UNIMPROVED; C = GRADED & DRAINED; D,E = SOIL, GRAVEL, STONE; F,G = LOW TYPE BITUMINOUS
H,I = HIGH TYPE BITUMINOUS; J = CONCRETE; K = BRICK; L = BLOCK

STATE HIGHWAY LOCATION REFERENCE

COUNTY: MONTGOMERY
DISTRICT: 3
DATE: 12/31/10

ROUTE NUMBER: MD 655A
INVENTORY DIRECTION: NORTH
ROUTE NAME: NO NAME

STATE SYSTEM	FUNCTIONAL CLASS	MEDIAN TYPE	ACCESS CONTROL	NHS	MILEPOINT	MILEPOINT DESCRIPTION	MARKED LANES	SURFACE WIDTH/TYPE*	AADT
STATE SECONDARY	R URB LOCAL	NONE (UNDIV)	NONE	NOT NHS	00.000		2	26I	1,038
					00.000 MD 28	NORBECK RD			
					00.000	STOP SIGN			
					00.120		2	22I	
					00.120	SPUR FR MD 97			
					00.120	STOP SIGN			
					00.120	NO NAME			
					00.210		1	20I	
					00.210	SPUR TO & FR MD 97			
					00.210 CO7441	THISTLEBRIDGE DR			
					00.210	STOP SIGN			
					00.250		1	22I	
					00.385		1	20I	
					00.460		2	40I	
					00.490 MD 97	GEORGIA AVE			
					00.490	TRAFFIC SIGNAL			
					00.490	FUTURE RAMP 5 FR MD 97 SB TO RAMP 4			

ROUTE NUMBER: MD 655B
INVENTORY DIRECTION: EAST
ROUTE NAME: OLD MD 28

STATE SYSTEM	FUNCTIONAL CLASS	MEDIAN TYPE	ACCESS CONTROL	NHS	MILEPOINT	MILEPOINT DESCRIPTION	MARKED LANES	SURFACE WIDTH/TYPE*	AADT
STATE SECONDARY	R URB LOCAL	NONE (UNDIV)	NONE	NOT NHS	00.000		1	20I	99
					00.000 MD 28	NORBECK RD			
					00.120	SPUR TO MD 28			
					00.230	SPUR FR MD 28			
					00.380 OP3667	CARROLTON RD			
					00.380	STOP SIGN			

ROUTE NUMBER: MD 655C
INVENTORY DIRECTION: EAST
ROUTE NAME: OLD MD 28

STATE SYSTEM	FUNCTIONAL CLASS	MEDIAN TYPE	ACCESS CONTROL	NHS	MILEPOINT	MILEPOINT DESCRIPTION	MARKED LANES	SURFACE WIDTH/TYPE*	AADT
--------------	------------------	-------------	----------------	-----	-----------	-----------------------	--------------	---------------------	------

*A,B = UNIMPROVED; C = GRADED & DRAINED; D,E = SOIL, GRAVEL, STONE; F,G = LOW TYPE BITUMINOUS
H,I = HIGH TYPE BITUMINOUS; J = CONCRETE; K = BRICK; L = BLOCK

STATE HIGHWAY LOCATION REFERENCE

COUNTY: MONTGOMERY
DISTRICT: 3
DATE: 12/31/10

ROUTE NUMBER: MD 655C CONTINUED

INVENTORY DIRECTION: EAST

ROUTE NAME: OLD MD 28

STATE SYSTEM	FUNCTIONAL CLASS	MEDIAN TYPE	ACCESS CONTROL	NHS	MILEPOINT	MILEPOINT DESCRIPTION	MARKED LANES	SURFACE WIDTH/TYPE*	AADT
STATE SECONDARY	R URB LOCAL	NONE (UNDIV)	NONE	NOT NHS	00.000		1	20I	99
					00.000	MD 28			
					00.025	SPEED LIMIT 30 MPH			
					00.280	CO1338 WESTBURY RD			
					00.280	STOP SIGN			

ROUTE NUMBER: MD 655D

INVENTORY DIRECTION: EAST

ROUTE NAME: NORBECK RD

STATE SYSTEM	FUNCTIONAL CLASS	MEDIAN TYPE	ACCESS CONTROL	NHS	MILEPOINT	MILEPOINT DESCRIPTION	MARKED LANES	SURFACE WIDTH/TYPE*	AADT
STATE SECONDARY	R URB LOCAL	NONE (UNDIV)	NONE	NOT NHS	00.000		2	20I	99
					00.000	CUL DE SAC			
					00.010	END STATE MAINTENANCE			
					00.010	CO4107 NORBECK RD (AHEAD)			
					00.010	BEG X-REF W/ CO 4107			
					00.270	CO4107 NORBECK RD (BACK)			
					00.270	BEGIN STATE MAINTENANCE			
					00.270	END X-REF W/ CO 4107			
					00.290	CUL DE SAC			

ROUTE NUMBER: MD 655E

INVENTORY DIRECTION: WEST

ROUTE NAME: NO NAME

STATE SYSTEM	FUNCTIONAL CLASS	MEDIAN TYPE	ACCESS CONTROL	NHS	MILEPOINT	MILEPOINT DESCRIPTION	MARKED LANES	SURFACE WIDTH/TYPE*	AADT
STATE SECONDARY	R URB LOCAL	NONE (UNDIV)	NONE	NOT NHS	00.000		1	20I	99
					00.000	MD 28			
					00.020	CO3655 NO NAME (AHEAD)			

ROUTE NUMBER: MD 655F

INVENTORY DIRECTION: WEST

ROUTE NAME: NO NAME

STATE SYSTEM	FUNCTIONAL CLASS	MEDIAN TYPE	ACCESS CONTROL	NHS	MILEPOINT	MILEPOINT DESCRIPTION	MARKED LANES	SURFACE WIDTH/TYPE*	AADT
--------------	------------------	-------------	----------------	-----	-----------	-----------------------	--------------	---------------------	------

*A,B = UNIMPROVED; C = GRADED & DRAINED; D,E = SOIL, GRAVEL, STONE; F,G = LOW TYPE BITUMINOUS
H,I = HIGH TYPE BITUMINOUS; J = CONCRETE; K = BRICK; L = BLOCK

STATE HIGHWAY LOCATION REFERENCE

COUNTY: MONTGOMERY
DISTRICT: 3
DATE: 12/31/10

ROUTE NUMBER: MD 655F CONTINUED

INVENTORY DIRECTION: WEST

ROUTE NAME: NO NAME

STATE SYSTEM	FUNCTIONAL CLASS	MEDIAN TYPE	ACCESS CONTROL	NHS	MILEPOINT	MILEPOINT DESCRIPTION	MARKED LANES	SURFACE WIDTH/TYPE*	AADT
STATE SECONDARY	R URB LOCAL	NONE (UNDIV)	NONE	NOT NHS	00.000		1	20I	99
					00.000 MD 28	NORBECK RD			
					00.010 CO5416	NO NAME (AHEAD)			

ROUTE NUMBER: MD 655G

INVENTORY DIRECTION: EAST

ROUTE NAME: NO NAME

STATE SYSTEM	FUNCTIONAL CLASS	MEDIAN TYPE	ACCESS CONTROL	NHS	MILEPOINT	MILEPOINT DESCRIPTION	MARKED LANES	SURFACE WIDTH/TYPE*	AADT
STATE SECONDARY	R URB LOCAL	NONE (UNDIV)	NONE	NOT NHS	00.000		2	20I	99
					00.000 MD 28	NORBECK RD			
					00.000	STOP SIGN			
					00.010 CO3390	NO NAME (AHEAD)			

ROUTE NUMBER: MD 655H

INVENTORY DIRECTION: EAST

ROUTE NAME: NO NAME

STATE SYSTEM	FUNCTIONAL CLASS	MEDIAN TYPE	ACCESS CONTROL	NHS	MILEPOINT	MILEPOINT DESCRIPTION	MARKED LANES	SURFACE WIDTH/TYPE*	AADT
STATE SECONDARY	R URB LOCAL	NONE (UNDIV)	NONE	NOT NHS	00.000		2	20I	99
					00.000 MD 28	NORBECK RD			
					00.010 CO5417	NO NAME (AHEAD)			

ROUTE NUMBER: MD 660

INVENTORY DIRECTION: NORTH

ROUTE NAME: DODGE ST

STATE SYSTEM	FUNCTIONAL CLASS	MEDIAN TYPE	ACCESS CONTROL	NHS	MILEPOINT	MILEPOINT DESCRIPTION	MARKED LANES	SURFACE WIDTH/TYPE*	AADT
STATE SECONDARY	U URB LOCAL	NONE (UNDIV)	NONE	NOT NHS	00.000		3	36I	3,412
					00.000 MU2560	RICHARD MONTGOMERY DR (BACK)			
					00.000 MD355	ROCKVILLE PIKE			
					00.000	TRAFFIC SIGNAL			
					00.050 MD 28	VEIRS MILL RD			
					00.050	STOP SIGN			

*A,B = UNIMPROVED; C = GRADED & DRAINED; D,E = SOIL, GRAVEL, STONE; F,G = LOW TYPE BITUMINOUS
H,I = HIGH TYPE BITUMINOUS; J = CONCRETE; K = BRICK; L = BLOCK

STATE HIGHWAY LOCATION REFERENCE

COUNTY: MONTGOMERY
DISTRICT: 3
DATE: 12/31/10

ROUTE NUMBER: MD 787
INVENTORY DIRECTION: NORTH
ROUTE NAME: FLOWER AVE

STATE SYSTEM	FUNCTIONAL CLASS	MEDIAN TYPE	ACCESS CONTROL	NHS	MILEPOINT	MILEPOINT DESCRIPTION	MARKED LANES	SURFACE WIDTH/TYPE*	AADT
STATE SECONDARY	U URB COLL	NONE (UNDIV)	NONE	NOT NHS	00.000		2	30I	6,692
					00.000 MU460	FLOWER AVE (BACK)			
					00.000 MD195	CARROLL AVE			
					00.000	TRAFFIC SIGNAL			
					00.010	SPUR FR MD 195			
					00.015	SIGN: BEGIN STATE MAINTENANCE			
					00.040	SPEED LIMIT 25 MPH			
					00.145	TRAFFIC SIGNAL (PED ONLY)			
					00.180 CO735	DIVISION ST			
					00.250 MU940	MAPLEWOOD AVE			
					00.280 CO736	MAPLEWOOD AVE			
					00.310 MU430	ERIE AVE			
					00.380 MU780	KENNEBEC AVE			
					00.380 CO739	KENNEBEC AVE			
					00.480				8,782
					00.480 MU710	HOUSTON AVE			
					00.480 CO732	HOUSTON AVE			
					00.480	STOP SIGN			
					00.580 MU730	HUDSON AVE			
					00.580 CO731	HUDSON AVE			
					00.680 MU1280	WABASH AVE			
					00.680 CO945	WABASH AVE			
					00.860 MU340	DOMER AVE			
					00.860 CO943	DOMER AVE			
					00.940		2	28I	
					00.990 MD320	PINEY BRANCH RD			
					00.990	OUT CORP LMTS TAKOMA PARK			
					00.990 CO913	FLOWER AVE (AHEAD)			
					00.990	TRAFFIC SIGNAL			

ROUTE NUMBER: MD 899
INVENTORY DIRECTION: WEST
ROUTE NAME: AMERICAN WAY

STATE SYSTEM	FUNCTIONAL CLASS	MEDIAN TYPE	ACCESS CONTROL	NHS	MILEPOINT	MILEPOINT DESCRIPTION	MARKED LANES	SURFACE WIDTH/TYPE*	AADT
--------------	------------------	-------------	----------------	-----	-----------	-----------------------	--------------	---------------------	------

*A,B = UNIMPROVED; C = GRADED & DRAINED; D,E = SOIL, GRAVEL, STONE; F,G = LOW TYPE BITUMINOUS
H,I = HIGH TYPE BITUMINOUS; J = CONCRETE; K = BRICK; L = BLOCK

STATE HIGHWAY LOCATION REFERENCE

COUNTY: MONTGOMERY
DISTRICT: 3
DATE: 12/31/10

ROUTE NUMBER: MD 899 CONTINUED

INVENTORY DIRECTION: WEST
ROUTE NAME: AMERICAN WAY

STATE SYSTEM	FUNCTIONAL CLASS	MEDIAN TYPE	ACCESS CONTROL	NHS	MILEPOINT	MILEPOINT DESCRIPTION	MARKED LANES	SURFACE WIDTH/TYPE*	AADT
STATE SECONDARY	R URB LOCAL	NONE (UNDIV)	NONE	NOT NHS	00.000		2	18I	199
					00.000	ROAD END			
					00.092		1	18I	
					00.092	SPUR TO & FR MD 28			
					00.170	STOP SIGN			
					00.170 CO4133	CHERRY GROVE DR			

ROUTE NUMBER: MD 899A

INVENTORY DIRECTION: EAST
ROUTE NAME: AMERICAN WAY

STATE SYSTEM	FUNCTIONAL CLASS	MEDIAN TYPE	ACCESS CONTROL	NHS	MILEPOINT	MILEPOINT DESCRIPTION	MARKED LANES	SURFACE WIDTH/TYPE*	AADT
STATE SECONDARY	R URB LOCAL	NONE (UNDIV)	NONE	NOT NHS	00.000		2	24I	199
					00.000	ROAD END			
					00.090 MD 28	DARNESTOWN RD			
					00.090	STOP SIGN			
					00.090	GATE (OPEN)			

ROUTE NUMBER: MD 911

INVENTORY DIRECTION: NORTH
ROUTE NAME: FIRST ST

STATE SYSTEM	FUNCTIONAL CLASS	MEDIAN TYPE	ACCESS CONTROL	NHS	MILEPOINT	MILEPOINT DESCRIPTION	MARKED LANES	SURFACE WIDTH/TYPE*	AADT
STATE SECONDARY	U URB OPA	CURBED	NONE	NOT NHS	00.000		4	44I	25,072
					00.000 MU2593	WOOTTON PKWY (BACK)			
					00.000 MD355	ROCKVILLE PIKE			
					00.000	TRAFFIC SIGNAL			
					00.050	SPEED LIMIT 35 MPH			
					00.070	STRUC #15163			
					00.070	R/R METRO			
					00.170 OP5283	NO NAME			
					00.210 MD 28	FIRST ST			
					00.210 MD586	VEIRS MILL RD			
					00.210	TRAFFIC SIGNAL			

*A,B = UNIMPROVED; C = GRADED & DRAINED; D,E = SOIL, GRAVEL, STONE; F,G = LOW TYPE BITUMINOUS
H,I = HIGH TYPE BITUMINOUS; J = CONCRETE; K = BRICK; L = BLOCK

STATE HIGHWAY LOCATION REFERENCE

COUNTY: MONTGOMERY
DISTRICT: 3
DATE: 12/31/10

ROUTE NUMBER: MD 927
INVENTORY DIRECTION: EAST
ROUTE NAME: MONTROSE RD

STATE SYSTEM	FUNCTIONAL CLASS	MEDIAN TYPE	ACCESS CONTROL	NHS	MILEPOINT	MILEPOINT DESCRIPTION	MARKED LANES	SURFACE WIDTH/TYPE*	AADT
STATE SECONDARY	R URB MINOR ART	CURBED	NONE	NOT NHS	01.200		4	44I	9,062
					01.200 CO144	MONTROSE RD (BACK)			
					01.200 RP270- 8	RAMP 8 FR IS 270 SB TO MD 927 WB			
					01.300 RP270- 7	RAMP 7 FR MD 927 WB TO IS 270 SB			
					01.330 RP270- 5	RAMP 5 FR IS 270 SB TO MD 927 EB			
					01.350	BEGIN BRIDGE			
	URB OPA				01.380				51,270
					01.380 IS270	EISENHOWER MEMORIAL HWY			
					01.380	STRUC #15068			
					01.380	EXIT #4			
					01.410	END BRIDGE			
					01.420 RP270- 1	RAMP 1 FR IS 270 NB TO MD 927 WB			
					01.450 RP270- 3	RAMP 3 FR MD 927 EB TO IS 270 NB			
					01.510 RP270-10	RAMP 10 FR RAMP 4 TO TOWER OAKS BLVD			
					01.510	STRUC #15170			
					01.540		4	48I	
					01.560 RP270- 2	RAMP 2 FR MD 927 WB TO IS 270 NB			
		PAINTED			01.627				
					01.650 MU2934	TOWER OAKS BLVD			
					01.650 CO144	MONTROSE RD (AHEAD)			
					01.650	TRAFFIC SIGNAL			

ROUTE NUMBER: MD 927A
INVENTORY DIRECTION: EAST
ROUTE NAME: MONTROSE PKWY

STATE SYSTEM	FUNCTIONAL CLASS	MEDIAN TYPE	ACCESS CONTROL	NHS	MILEPOINT	MILEPOINT DESCRIPTION	MARKED LANES	SURFACE WIDTH/TYPE*	AADT
STATE SECONDARY	R URB LOCAL	CURBED	NONE	NOT NHS	01.010		4	48I	999
					01.010	TRAFFIC SIGNAL			
					01.010 OP6197	MONTROSE PKWY (BACK)			
					01.010 CO5017	HOYA ST			
					01.146 MD355	ROCKVILLE PIKE			
					01.146	STRUC #15194			
					01.193	TRAFFIC SIGNAL			

*A,B = UNIMPROVED; C = GRADED & DRAINED; D,E = SOIL, GRAVEL, STONE; F,G = LOW TYPE BITUMINOUS
H,I = HIGH TYPE BITUMINOUS; J = CONCRETE; K = BRICK; L = BLOCK

STATE HIGHWAY ADMINISTRATION OF MARYLAND
HIGHWAY INFORMATION SERVICES DIVISION
DATA SUPPORT GROUP

STATE HIGHWAY LOCATION REFERENCE

COUNTY: MONTGOMERY
DISTRICT: 3
DATE: 12/31/10

ROUTE NUMBER: MD 927A CONTINUED

INVENTORY DIRECTION: EAST

ROUTE NAME: MONTROSE PKWY

STATE SYSTEM	FUNCTIONAL CLASS	MEDIAN TYPE	ACCESS CONTROL	NHS	MILEPOINT	MILEPOINT DESCRIPTION	MARKED LANES	SURFACE WIDTH/TYPE*	AADT
STATE SECONDARY	R URB LOCAL	CURBED	NONE	NOT NHS	01.193 RP355- 4	RAMP 4 FR MD 355 NB TO MONTROSE PKWY	4	48I	999
					01.193 RP355- 2	RAMP 2 FR MONTROSE PKWY TO MD 355 NB			
					01.300	TRAFFIC SIGNAL			
					01.300 CO1659	RANDOLPH RD (AHEAD)			
					01.300 CO153	MAPLE AVE			
					01.300	CHAPMAN AVE			

ROUTE NUMBER: MD 928

INVENTORY DIRECTION: NORTH

ROUTE NAME: NO NAME

STATE SYSTEM	FUNCTIONAL CLASS	MEDIAN TYPE	ACCESS CONTROL	NHS	MILEPOINT	MILEPOINT DESCRIPTION	MARKED LANES	SURFACE WIDTH/TYPE*	AADT
STATE SECONDARY	R URB LOCAL	NONE (UNDIV)	NONE	NOT NHS	00.000		2	24I	0
					00.000 MD 28	NORBECK RD			
					00.000	STOP SIGN			
					00.190 MD 28	NORBECK RD			
					00.190	STOP SIGN			

ROUTE NUMBER: MD 929A

INVENTORY DIRECTION: EAST

ROUTE NAME: E RANDOLPH RD

STATE SYSTEM	FUNCTIONAL CLASS	MEDIAN TYPE	ACCESS CONTROL	NHS	MILEPOINT	MILEPOINT DESCRIPTION	MARKED LANES	SURFACE WIDTH/TYPE*	AADT
STATE SECONDARY	R URB OPA	CENTER TLA (UNDIV)	NONE	NOT NHS	02.190		4	48I	36,110
		CURBED			02.190 CO 99	E RANDOLPH RD (BACK)			
					02.253				
					02.330 MD929C	OLD COLUMBIA PIKE			
					02.330	TRAFFIC SIGNAL			
					02.467	STRUC #1518100			
					02.470 RP 29- 6	RAMP 6 FR E RANDOLPH EB TO US 29 SB			
					02.470 RP 29- 8	RAMP 8 FR US 29 SB TO E RANDOLPH RD WB			
		PAINTED			02.480		4	60I	
					02.480	BEGIN BRIDGE			

*A,B = UNIMPROVED; C = GRADED & DRAINED; D,E = SOIL, GRAVEL, STONE; F,G = LOW TYPE BITUMINOUS
H,I = HIGH TYPE BITUMINOUS; J = CONCRETE; K = BRICK; L = BLOCK

STATE HIGHWAY LOCATION REFERENCE

COUNTY: MONTGOMERY
DISTRICT: 3
DATE: 12/31/10

ROUTE NUMBER: MD 929A CONTINUED

INVENTORY DIRECTION: EAST

ROUTE NAME: E RANDOLPH RD

STATE SYSTEM	FUNCTIONAL CLASS	MEDIAN TYPE	ACCESS CONTROL	NHS	MILEPOINT	MILEPOINT DESCRIPTION	MARKED LANES	SURFACE WIDTH/TYPE*	AADT
STATE SECONDARY	R URB OPA	PAINTED	NONE	NOT NHS	02.480 RP 29- 5	RAMP 5 FR RAMP 8 (US29SB) TO RANDOLPH RD	4	60I	36,110
					02.480 RP 29- 7	RAMP 7 FR RANDOLPH RD TO RAMP 6(TO US29)			
					02.480	TRAFFIC SIGNAL			
					02.500 US 29	COLUMBIA PIKE			
					02.500 MD929B	CHERRY HILL RD (AHEAD)			
					02.500	STRUC #150180			

ROUTE NUMBER: MD 929B

INVENTORY DIRECTION: SOUTH

ROUTE NAME: CHERRY HILL RD

STATE SYSTEM	FUNCTIONAL CLASS	MEDIAN TYPE	ACCESS CONTROL	NHS	MILEPOINT	MILEPOINT DESCRIPTION	MARKED LANES	SURFACE WIDTH/TYPE*	AADT
STATE SECONDARY	R URB MINOR ART	PAINTED	NONE	NOT NHS	00.000		4	48I	33,301
					00.000 US 29	COLUMBIA PIKE			
					00.000 MD929A	E RANDOLPH RD (BACK)			
					00.000	STRUC # 15180			
					00.015	END BRIDGE			
					00.015 RP 29- 1	RAMP 1 FR RAMP 4 (US29)TO CHERRY HILL RD			
					00.015 RP 29- 3	RAMP 3 FR CHERRY HILL RD WB TO RAMP 2			
					00.015	TRAFFIC SIGNAL			
					00.020 RP 29- 4	RAMP 4 FR US 29 NB TO CHERRY HILL RD EB			
		CURBED			00.025				
					00.035 RP 29- 2	RAMP 2 FR CHERRY HILL RD WB TO US 29 NB			
					00.110 MD929D	PROSPERITY DR			
					00.110	TRAFFIC SIGNAL			
		PAINTED			00.225				
					00.240	SPEED LIMIT 40 MPH			
					00.250 CO4359	CHERRY HILL RD (AHEAD)			

*A,B = UNIMPROVED; C = GRADED & DRAINED; D,E = SOIL,GRAVEL,STONE; F,G = LOW TYPE BITUMINOUS
H,I = HIGH TYPE BITUMINOUS; J = CONCRETE; K= BRICK; L = BLOCK

STATE HIGHWAY LOCATION REFERENCE

COUNTY: MONTGOMERY

DISTRICT: 3

DATE: 12/31/10

ROUTE NUMBER: MD 929C
INVENTORY DIRECTION: NORTH
ROUTE NAME: OLD COLUMBIA PIKE

STATE SYSTEM	FUNCTIONAL CLASS	MEDIAN TYPE	ACCESS CONTROL	NHS	MILEPOINT	MILEPOINT DESCRIPTION	MARKED LANES	SURFACE WIDTH/TYPE*	AADT
STATE SECONDARY	R URB COLL	PAINTED	NONE	NOT NHS	00.560		3	36I	5,800
		NONE (UNDIV)			00.560 CO4552	OLD COLUMBIA PIKE (BACK)			
					00.581				
					00.650				9,210
					00.650 MD929A	E RANDOLPH RD			
					00.650	TRAFFIC SIGNAL			
		PAINTED			00.690				
		NONE (UNDIV)			00.721				
					00.728	ST. MARKS CHURCH			
					00.740 CO4552	OLD COLUMBIA PIKE (AHEAD)			
					00.740	SPEED LIMIT 35 MPH			

ROUTE NUMBER: MD 929D
INVENTORY DIRECTION: SOUTH
ROUTE NAME: PROSPERITY DR

STATE SYSTEM	FUNCTIONAL CLASS	MEDIAN TYPE	ACCESS CONTROL	NHS	MILEPOINT	MILEPOINT DESCRIPTION	MARKED LANES	SURFACE WIDTH/TYPE*	AADT
STATE SECONDARY	R URB LOCAL	NONE (UNDIV)	NONE	NOT NHS	00.000		4	48I	99
					00.000 MD929B	CHERRY HILL RD			
					00.000	TRAFFIC SIGNAL			
					00.044	SPEED LIMIT 30 MPH			
					00.047 CO6022	PROSPERITY DR (AHEAD)			

ROUTE NUMBER: MD 929E
INVENTORY DIRECTION: NORTH
ROUTE NAME: GRACEFIELD RD

STATE SYSTEM	FUNCTIONAL CLASS	MEDIAN TYPE	ACCESS CONTROL	NHS	MILEPOINT	MILEPOINT DESCRIPTION	MARKED LANES	SURFACE WIDTH/TYPE*	AADT
STATE SECONDARY	R URB LOCAL	NONE (UNDIV)	NONE	NOT NHS	01.050		2	14H	99
					01.050 CO5242	GRACEFIELD RD (BACK)			
					01.085	ROAD END			

*A,B = UNIMPROVED; C = GRADED & DRAINED; D,E = SOIL, GRAVEL, STONE; F,G = LOW TYPE BITUMINOUS
H,I = HIGH TYPE BITUMINOUS; J = CONCRETE; K = BRICK; L = BLOCK

STATE HIGHWAY LOCATION REFERENCE

COUNTY: MONTGOMERY
DISTRICT: 3
DATE: 12/31/10

ROUTE NUMBER: MD 929F
INVENTORY DIRECTION: WEST
ROUTE NAME: DUSTIN RD

STATE SYSTEM	FUNCTIONAL CLASS	MEDIAN TYPE	ACCESS CONTROL	NHS	MILEPOINT	MILEPOINT DESCRIPTION	MARKED LANES	SURFACE WIDTH/TYPE*	AADT
STATE SECONDARY	R URB LOCAL	PAINTED	NONE	NOT NHS	00.640		2	24I	999
					00.640 CO 87	DUSTIN RD (BACK)			
					00.650 RP 29- 2	RAMP 2 FR DUSTIN RD TO US 29 NB			
					00.650	STOP SIGN			
					00.655	BEGIN BRIDGE			
					00.680	STRUC #15185			
					00.680 US 29	COLUMBIA PIKE			
		CURBED			00.695				
					00.695	END BRIDGE			
		ROUNDAABOUT			00.710		2	28I	
					00.710	BEGIN ROUNDAABOUT			
					00.722 US 29A	COLUMBIA PIKE			
					00.722 RP 29- 8	RAMP 8 FR US 29 SB TO DUSTIN RD			
					00.722	ROUNDAABOUT			
					00.740	END ROUNDAABOUT			
					00.740 CO 87	DUSTIN RD (AHEAD)			

ROUTE NUMBER: MD 998A
INVENTORY DIRECTION: WEST
ROUTE NAME: MD 198 SERVICE RD

STATE SYSTEM	FUNCTIONAL CLASS	MEDIAN TYPE	ACCESS CONTROL	NHS	MILEPOINT	MILEPOINT DESCRIPTION	MARKED LANES	SURFACE WIDTH/TYPE*	AADT
STATE SECONDARY	R URB LOCAL	NONE (UNDIV)	NONE	NOT NHS	00.000		2	48I	99
					00.000 OP6160	STAR POINTE LA			
					00.000	STOP SIGN			
					00.027		2	24I	
					00.076 OP6161	MD 198 SERVICE RD (AHEAD)			

ROUTE NUMBER: US 29
INVENTORY DIRECTION: NORTH
ROUTE NAME: GEORGIA AVE

STATE SYSTEM	FUNCTIONAL CLASS	MEDIAN TYPE	ACCESS CONTROL	NHS	MILEPOINT	MILEPOINT DESCRIPTION	MARKED LANES	SURFACE WIDTH/TYPE*	AADT
STATE SECONDARY	R URB OPA	NONE (UNDIV)	NONE	NHS	00.000		6	67I	33,090
					00.000	WASH DC LINE			

*A,B = UNIMPROVED; C = GRADED & DRAINED; D,E = SOIL, GRAVEL, STONE; F,G = LOW TYPE BITUMINOUS
H,I = HIGH TYPE BITUMINOUS; J = CONCRETE; K = BRICK; L = BLOCK

STATE HIGHWAY LOCATION REFERENCE

COUNTY: MONTGOMERY
DISTRICT: 3
DATE: 12/31/10

ROUTE NUMBER: US 29 CONTINUED
INVENTORY DIRECTION: NORTH
ROUTE NAME: GEORGIA AVE

STATE SYSTEM	FUNCTIONAL CLASS	MEDIAN TYPE	ACCESS CONTROL	NHS	MILEPOINT	MILEPOINT DESCRIPTION	MARKED LANES	SURFACE WIDTH/TYPE*	AADT
STATE SECONDARY	R URB OPA	NONE (UNDIV)	NONE	NHS	00.000	NW EASTERN AVE (DC MAINT)	6	67I	33,090
					00.000 CO7067	BLAIR RD			
					00.000	TRAFFIC SIGNAL			
					00.015	SPEED LIMIT 30 MPH			
					00.080 OP4686	JESSUP BLAIR DR			
					00.117				
		CENTER TLA (UNDIV)			00.130		6	72I	
					00.130 CO1297	KING ST			
		NONE (UNDIV)			00.160				
		CURBED			00.180				40,510
					00.180 MD410	BURLINGTON AVE			
					00.180 CO1296	13TH ST			
					00.180	TRAFFIC SIGNAL			
					00.220	SPUR TO MD 410			
					00.240 OP4580	STODDARD PL			
					00.330	STRUC #15078			
					00.330	R/R #CSX 140 480 Y			
					00.390 CO4592	SLIGO AVE			
					00.390	TRAFFIC SIGNAL			
					00.390	CROSSOVER			
					00.400 CO5498	PHILADELPHIA AVE			
					00.430	CROSSOVER			
					00.439	SILVER SPRING FIRE STATION #1			
					00.458 CO5498	PHILADELPHIA AVE			
					00.458	TRAFFIC SIGNAL			
					00.480		6	84I	
					00.480 CO637	SILVER SPRING AVE			
					00.480	TRAFFIC SIGNAL			
					00.480	CROSSOVER			
					00.550 CO665	RIPLEY ST			
					00.550	CROSSOVER			
					00.580		6	96I	
					00.580 CO636	THAYER AVE			
					00.580	TRAFFIC SIGNAL			
					00.580	CROSSOVER			

*A,B = UNIMPROVED; C = GRADED & DRAINED; D,E = SOIL, GRAVEL, STONE; F,G = LOW TYPE BITUMINOUS
H,I = HIGH TYPE BITUMINOUS; J = CONCRETE; K = BRICK; L = BLOCK

STATE HIGHWAY LOCATION REFERENCE

COUNTY: MONTGOMERY
DISTRICT: 3
DATE: 12/31/10

ROUTE NUMBER: US 29 CONTINUED
INVENTORY DIRECTION: NORTH
ROUTE NAME: GEORGIA AVE

STATE SYSTEM	FUNCTIONAL CLASS	MEDIAN TYPE	ACCESS CONTROL	NHS	MILEPOINT	MILEPOINT DESCRIPTION	MARKED LANES	SURFACE WIDTH/TYPE*	AADT
STATE SECONDARY	R URB OPA	CURBED	NONE	NHS	00.610		6	80I	40,510
					00.610	BONIFANT ST			
					00.610	TRAFFIC SIGNAL			
					00.610	DIRECTIONAL CROSSOVER			
					00.610	CO7683 BONIFANT ST			
					00.628		6	72I	
					00.670	CO668 WAYNE AVE			
					00.670	TRAFFIC SIGNAL			
					00.750	CO684 ELLSWORTH DR			
					00.750	TRAFFIC SIGNAL			
STATE PRIMARY		NONE (UNDIV)			00.820		7	72I	34,930
NAME: COLESVILLE RD					00.820	MD384 COLESVILLE RD			
					00.820	MD 97 GEORGIA AVE			
					00.820	TRAFFIC SIGNAL			
					00.880		6	62I	
					00.930	CO629 FENTON ST			
					00.930	TRAFFIC SIGNAL			
					01.040	CO598 SPRING ST			
					01.040	TRAFFIC SIGNAL			
					01.077	SPEED LIMIT 35 MPH			
					01.120	CO595 NOYES DR			
					01.129	SILVER SPRING LIBRARY			
					01.180	CO4510 NOYES CT			
					01.250	CO596 N NOYES DR			
					01.270	CO607 MANSION DR			
					01.300	CO594 WOODSIDE PKWY			
					01.330	CO608 WOODSIDE PKWY			
					01.420	CO687 ROWEN RD			
					01.450	CO593 HIGHLAND DR			
					01.510				61,270
					01.510	CO7074 DALE DR			
					01.510	TRAFFIC SIGNAL			
					01.520	CO685 TOLL HOUSE RD			
					01.590	CO1776 GREYROCK DR			
					01.660		6	72I	

*A,B = UNIMPROVED; C = GRADED & DRAINED; D,E = SOIL, GRAVEL, STONE; F,G = LOW TYPE BITUMINOUS
H,I = HIGH TYPE BITUMINOUS; J = CONCRETE; K = BRICK; L = BLOCK

STATE HIGHWAY LOCATION REFERENCE

COUNTY: MONTGOMERY

DISTRICT: 3

DATE: 12/31/10

ROUTE NUMBER: US 29 CONTINUED

INVENTORY DIRECTION: NORTH

ROUTE NAME: COLESVILLE RD

STATE SYSTEM	FUNCTIONAL CLASS	MEDIAN TYPE	ACCESS CONTROL	NHS	MILEPOINT	MILEPOINT DESCRIPTION	MARKED LANES	SURFACE WIDTH/TYPE*	AADT
STATE PRIMARY	R URB OPA	NONE (UNDIV)	NONE	NHS	01.710	STRUC #15010 SLIGO CREEK	6	72I	61,270
					01.730	SPUR FR SLIGO CREEK PKWY			
					01.730	SPUR TO SLIGO CREEK PKWY			
		CURBED	PARTIAL		01.740				
					01.740 GV 7	SLIGO CREEK PKWY			
					01.740 CO1397	ST ANDREWS WAY			
					01.740	TRAFFIC SIGNAL			
					01.760	SPUR TO ST ANDREWS WAY			
					01.850 CO7075	FRANKLIN AVE			
					01.850	TRAFFIC SIGNAL			
					01.850	CROSSOVER			
					01.890 CO689	ELLSWORTH DR			
					02.000 CO682	LEIGHTON AVE			
					02.026	SPEED LIMIT 40 MPH			
					02.090 CO688	BREWSTER AVE			
					02.090	CROSSOVER			
					02.122	CHRIST CONGREGATIONAL CHURCH			
					02.140 CO706	INDIAN SPRING DR			
					02.180	SPUR TO HASTINGS DR			
					02.190 CO679	GRANVILLE DR			
					02.190 CO911	HASTINGS DR			
					02.190	CROSSOVER			
					02.210	SPUR FR HASTINGS DR			
					02.260 RP495- 6	RAMP 6 FR IS 495 EB TO US 29 SB			
					02.260 RP495- 4	RAMP 4 FR US 29 NB TO IS 495 EB			
					02.340 RP495- 3	RAMP 3 FR IS 495 EB TO US 29 NB			
					02.360	BEGIN BRIDGE			
					02.380		7	84I	62,280
					02.380 IS495	CAPITAL BELTWAY			
					02.380	STRUC #15135			
					02.380	EXIT #30			
					02.410	END BRIDGE			
					02.420 RP495- 7	RAMP 7 FR IS 495 WB TO US 29 SB			
					02.460 RP495- 1	RAMP 1 FR US 29 NB TO IS 495 WB			
					02.470 RP495- 8	RAMP 8 FR US 29 SB TO IS 495 WB			

*A,B = UNIMPROVED; C = GRADED & DRAINED; D,E = SOIL,GRAVEL,STONE; F,G = LOW TYPE BITUMINOUS
H,I = HIGH TYPE BITUMINOUS; J = CONCRETE; K= BRICK; L = BLOCK

STATE HIGHWAY LOCATION REFERENCE

COUNTY: MONTGOMERY
DISTRICT: 3
DATE: 12/31/10

ROUTE NUMBER: US 29 CONTINUED

INVENTORY DIRECTION: NORTH

ROUTE NAME: COLESVILLE RD

STATE SYSTEM	FUNCTIONAL CLASS	MEDIAN TYPE	ACCESS CONTROL	NHS	MILEPOINT	MILEPOINT DESCRIPTION	MARKED LANES	SURFACE WIDTH/TYPE*	AADT
STATE PRIMARY	R URB OPA	CURBED	PARTIAL	NHS	02.600 CO693	LANARK WAY	7	84I	62,280
					02.600	CROSSOVER			
			NONE		02.700				
					02.720		8	96I	59,340
					02.720 MD193	UNIVERSITY BLVD E			
					02.720	TRAFFIC SIGNAL			
					02.740		7	84I	
					02.740	MD 193 (NBL)			
					02.740	TRAFFIC SIGNAL			
					02.850		6	72I	
					02.850 CO701	TIMBERWOOD AVE			
					02.850 CO6451	TIMBERWOOD AVE			
					02.855	CROSSOVER			
					02.870	SPUR TO WOODMOOR CIR			
					02.890 CO1401	WOODMOOR CIR			
					03.020 CO699	LORAIN AVE			
					03.020	CROSSOVER			
					03.160 CO724	SOUTHWOOD AVE			
					03.160	TRAFFIC SIGNAL			
					03.160	CROSSOVER			
					03.222	DRAINAGE CP			
					03.250 CO4596	OLD COLESVILLE RD			
					03.320 CO877	CRESTMoor DR			
					03.320	CROSSOVER			
NAME: COLUMBIA PIKE					03.540	STRUC #15009 NORTHWEST BRANCH			
					03.565	CROSSOVER			
					03.645	ENT TO BURNT MILLS SHOPPING CENTER			
					03.645	CROSSOVER			
					03.645	TRAFFIC SIGNAL			
					03.770 CO2742	HILLWOOD DR			
					03.770	CROSSOVER			
					03.810 CO7077	LOCKWOOD DR			
					03.880				61,970
					03.880 CO109	LOCKWOOD DR			
					03.880	CROSSOVER			

*A,B = UNIMPROVED; C = GRADED & DRAINED; D,E = SOIL, GRAVEL, STONE; F,G = LOW TYPE BITUMINOUS
H,I = HIGH TYPE BITUMINOUS; J = CONCRETE; K = BRICK; L = BLOCK

STATE HIGHWAY LOCATION REFERENCE

COUNTY: MONTGOMERY
DISTRICT: 3
DATE: 12/31/10

ROUTE NUMBER: US 29 CONTINUED
INVENTORY DIRECTION: NORTH
ROUTE NAME: COLUMBIA PIKE

STATE SYSTEM	FUNCTIONAL CLASS	MEDIAN TYPE	ACCESS CONTROL	NHS	MILEPOINT	MILEPOINT DESCRIPTION	MARKED LANES	SURFACE WIDTH/TYPE*	AADT
STATE PRIMARY	R URB OPA	CURBED	NONE	NHS	03.880	TRAFFIC SIGNAL	6	72I	61,970
					04.090 CO868	BURNT MILLS AVE			
					04.090	TRAFFIC SIGNAL			
					04.130	SPEED LIMIT 45 MPH			
			PARTIAL		04.150				
					04.150 CO1473	SOUTHWEST DR			
					04.150 CO1381	SOUTHWEST DR			
					04.200 CO1378	NORTHWEST DR			
					04.200	CROSSOVER			
					04.350 CO5359	PRELUDE DR			
					04.350	TRAFFIC SIGNAL			
					04.350	CROSSOVER			
					04.490	SPUR TO OAK LEAF DR			
					04.500 CO7490	OAK LEAF DR			
					04.500 CO4533	OAK LEAF DR			
					04.500	DIRECTIONAL CROSSOVER			
					04.600		5	60I	
					04.620 RP 29- 6	RAMP 6 FR US 29 EB TO MD 650 SB			
					04.650 RP 29- 8	RAMP 8 FR MD 650 SB TO US 29 WB			
					04.700 RP 29- 5	RAMP 5 FR MD 650 SB TO US 29 EB			
					04.725		5	63I	
					04.725 RP 29- 7	RAMP 7 FR US 29 WB TO MD 650 SB			
					04.740	BEGIN BRIDGE			
	URB FRWY EXPWY				04.760				64,780
					04.760 MD650	NEW HAMPSHIRE AVE			
					04.760	STRUC #15067			
					04.776				
					04.776	END BRIDGE			
					04.800		5	60I	
					04.800 RP 29- 3	RAMP 3 FR US 29 EB TO MD 650 NB			
					04.910 RP 29- 4	RAMP 4 FR MD 650 NB TO US 29 EB			
					04.930		6	72I	
					04.930 RP 29- 2	RAMP 2 FR US 29 WB TO MD 650 NB			
					05.110				65,620
					05.110 CO112	STEWART LA			

*A,B = UNIMPROVED; C = GRADED & DRAINED; D,E = SOIL,GRAVEL,STONE; F,G = LOW TYPE BITUMINOUS
H,I = HIGH TYPE BITUMINOUS; J = CONCRETE; K= BRICK; L = BLOCK

STATE HIGHWAY LOCATION REFERENCE

COUNTY: MONTGOMERY
DISTRICT: 3
DATE: 12/31/10

ROUTE NUMBER: US 29 CONTINUED
INVENTORY DIRECTION: NORTH
ROUTE NAME: COLUMBIA PIKE

STATE SYSTEM	FUNCTIONAL CLASS	MEDIAN TYPE	ACCESS CONTROL	NHS	MILEPOINT	MILEPOINT DESCRIPTION	MARKED LANES	SURFACE WIDTH/TYPE*	AADT
STATE PRIMARY	R URB FRWY EXPWY	CURBED	PARTIAL	NHS	05.110	TRAFFIC SIGNAL	6	72I	65,620
					05.110	CROSSOVER			
					05.188		7	84I	
					05.188	CROSSOVER			
					05.188 CO7078	NO NAME			
					05.188	TRAFFIC SIGNAL			
					05.250	SPEED LIMIT 50 MPH			
		UNPROTECTED			05.265		6	72I	
		POSITIVE BARRIER			05.287				
					05.585	BEGIN BRIDGE			
					05.620	STRUC #15076 PAINT BRANCH			
					05.655	END BRIDGE			
					06.174	CROSSOVER			
					06.174	TRAFFIC SIGNAL			
					06.174 CO2925	INDUSTRIAL PKWY			
					06.380 CO2963	TECH RD			
					06.380 OP2963	TECH RD			
					06.380	TRAFFIC SIGNAL			
					06.588 RP 29- 6	RAMP 6 FR E RANDOLPH EB TO US 29 SB			
					06.660 RP 29- 4	RAMP 4 FR US 29 NB TO CHERRY HILL RD EB			
					06.850				61,390
					06.850 MD929A	E RANDOLPH RD			
					06.850 MD929B	CHERRY HILL RD			
					06.850	STRUC #15180			
					07.020 RP 29- 2	RAMP 2 FR CHERRY HILL RD WB TO US 29 NB			
					07.040 RP 29- 8	RAMP 8 FR US 29 SB TO E RANDOLPH RD WB			
					07.230	SPUR FR MUSGROVE RD			
					07.250 CO101	MUSGROVE RD			
					07.250	TRAFFIC SIGNAL			
					07.455	ATR STATION #0048 (CABINET NB/L)			
					07.650	SPUR TO FAIRLAND RD			
					07.680				58,530
					07.680 CO 98	FAIRLAND RD			

*A,B = UNIMPROVED; C = GRADED & DRAINED; D,E = SOIL, GRAVEL, STONE; F,G = LOW TYPE BITUMINOUS
H,I = HIGH TYPE BITUMINOUS; J = CONCRETE; K = BRICK; L = BLOCK

STATE HIGHWAY LOCATION REFERENCE

COUNTY: MONTGOMERY
DISTRICT: 3
DATE: 12/31/10

ROUTE NUMBER: US 29 CONTINUED
INVENTORY DIRECTION: NORTH
ROUTE NAME: COLUMBIA PIKE

STATE SYSTEM	FUNCTIONAL CLASS	MEDIAN TYPE	ACCESS CONTROL	NHS	MILEPOINT	MILEPOINT DESCRIPTION	MARKED LANES	SURFACE WIDTH/TYPE*	AADT
STATE PRIMARY	R URB FRWY EXPWY	POSITIVE BARRIER	PARTIAL	NHS	07.680	TRAFFIC SIGNAL	6	72I	58,530
					07.710	SPUR TO FAIRLAND RD			
					08.270 RP 29- 4	RAMP 4 FR US 29 NB TO BRIGGS CHANEY RD			
					08.460				63,480
					08.460 CO 95	BRIGGS CHANEY RD			
					08.498 RP 29- 6	RAMP 6 FR BRIGGS CHANEY RD TO US 29 SB			
					08.559 RP 29- 2	RAMP 2 FR BRIGGS CHANEY RD TO US 29 NB			
					08.654 RP 29- 5	RAMP 5 FR US 29 SB TO BRIGGS CHANEY RD			
					09.129	SPEED LIMIT 55 MPH			
					09.510 CO 93	GREENCASTLE RD			
					09.510	TRAFFIC SIGNAL			
					09.847	DRAINAGE #15192X0 TRIB TO LITTLE BRANCH			
					09.890 RP 29- 4	RAMP 4 FR US 29 NB TO BLACKBURN RD			
					10.160 CO 92	BLACKBURN RD			
					10.160	TRAFFIC SIGNAL			
					10.289		5	60I	
					10.315		4	48I	
					10.340	DRAINAGE STRUC #15399X0			
					10.350 RP 29- 6	RAMP 6 FR MD 198 EB TO US 29 SB			
					10.361	SPEED LIMIT 55 MPH			
					10.509 RP 29- 4	RAMP 4 FR US 29 NB TO MD 198 EB			
					10.708	BEGIN BRIDGE			
					10.720				57,430
					10.720 MD198	SANDY SPRING RD			
					10.720	STRUC #15183			
					10.747	END BRIDGE			
					10.815 RP 29- 9	RAMP 9 FR PARK & RIDE TO US 29 SB			
					11.020 RP 29- 8	RAMP 8 FR US 29 SB TO PARK & RIDE			
					11.020 RP 29- 2	RAMP 2 FR MD 198 WB TO US 29 NB			
					11.180	DRAINAGE STRUC #15265X0			
					11.215		4	60I	
					11.350		4	48I	
					11.480	STRUC #15185			

*A,B = UNIMPROVED; C = GRADED & DRAINED; D,E = SOIL, GRAVEL, STONE; F,G = LOW TYPE BITUMINOUS
H,I = HIGH TYPE BITUMINOUS; J = CONCRETE; K = BRICK; L = BLOCK

STATE HIGHWAY LOCATION REFERENCE

COUNTY: MONTGOMERY
DISTRICT: 3
DATE: 12/31/10

ROUTE NUMBER: US 29 CONTINUED

INVENTORY DIRECTION: NORTH

ROUTE NAME: COLUMBIA PIKE

STATE SYSTEM	FUNCTIONAL CLASS	MEDIAN TYPE	ACCESS CONTROL	NHS	MILEPOINT	MILEPOINT DESCRIPTION	MARKED LANES	SURFACE WIDTH/TYPE*	AADT
STATE PRIMARY	R URB FRWY EXPWY	POSITIVE BARRIER	PARTIAL	NHS	11.480 MD929F	DUSTIN RD	4	48I	57,430
					11.706 RP 29- 2	RAMP 2 FR DUSTIN RD TO US 29 NB			
					11.804 RP 29- 8	RAMP 8 FR US 29 SB TO DUSTIN RD			
					12.202	BEGIN BRIDGE			
					12.249	STRUC #15034 PATUXENT RIVER			
					12.249	HOWARD CO/L			

ROUTE NUMBER: US 29A

INVENTORY DIRECTION: NORTH

ROUTE NAME: COLUMBIA PIKE

STATE SYSTEM	FUNCTIONAL CLASS	MEDIAN TYPE	ACCESS CONTROL	NHS	MILEPOINT	MILEPOINT DESCRIPTION	MARKED LANES	SURFACE WIDTH/TYPE*	AADT
STATE SECONDARY	R URB MINOR ART	CURBED	NONE	NOT NHS	00.000		5	60I	13,301
					00.000	TRAFFIC SIGNAL			
					00.000 MD198	SANDY SPRING RD			
					00.000 RP 29- 6	RAMP 6 FR MD 198 EB TO US 29 SB			
					00.030	SPUR FR MD 198			
					00.030	SPUR TO MD 198			
		UNPROTECTED			00.110		6	72I	
					00.110	NATIONAL DR			
					00.110	DIRECTIONAL CROSSOVER			
					00.110	TRAFFIC SIGNAL			
					00.239		5	60I	
					00.239	SPEED LIMIT 45 MPH			
					00.340		4	48I	
					00.340	ENT TO BURTONSVILLE CROSSING S.C.			
					00.340	TRAFFIC SIGNAL			
					00.580 CO 89	BELL RD			
					00.580	CROSSOVER			
					00.770		3	48I	
					00.835		3	40I	
					00.877		2	24I	
		CURBED			00.895				
					00.895	SPUR FR DUSTIN RD			
					00.920 MD929F	DUSTIN RD			

*A,B = UNIMPROVED; C = GRADED & DRAINED; D,E = SOIL, GRAVEL, STONE; F,G = LOW TYPE BITUMINOUS
H,I = HIGH TYPE BITUMINOUS; J = CONCRETE; K = BRICK; L = BLOCK

STATE HIGHWAY LOCATION REFERENCE

COUNTY: MONTGOMERY
DISTRICT: 3
DATE: 12/31/10

ROUTE NUMBER: US 29A CONTINUED
INVENTORY DIRECTION: NORTH
ROUTE NAME: COLUMBIA PIKE

STATE SYSTEM	FUNCTIONAL CLASS	MEDIAN TYPE	ACCESS CONTROL	NHS	MILEPOINT	MILEPOINT DESCRIPTION	MARKED LANES	SURFACE WIDTH/TYPE*	AADT
STATE SECONDARY	R URB MINOR ART	CURBED	NONE	NOT NHS	00.920 RP 29- 8 00.920	RAMP 8 FR US 29 SB TO DUSTIN RD ROUNDAABOUT	2	24I	13,301

*A,B = UNIMPROVED; C = GRADED & DRAINED; D,E = SOIL, GRAVEL, STONE; F,G = LOW TYPE BITUMINOUS
H,I = HIGH TYPE BITUMINOUS; J = CONCRETE; K = BRICK; L = BLOCK