

**2011**

**Calendar Year**

**HIGHWAY LOCATION REFERENCE**

**ALL INTERSECTIONS**

**Data as of December 31, 2011**

**ANNE ARUNDEL**

**COUNTY**

**SHA DISTRICT #5**

**AA**



SEE ENLARGEMENT 1

BALTIMORE CITY

HOWARD COUNTY

PRINCE GEORGE'S COUNTY

SEE ENLARGEMENT 2

## LEGEND

-  Interstate Highway
-  US Highway
-  State Highway


The information in these maps is provided as a public service by the Maryland State Highway Administration (MSHA).

### NOTICE


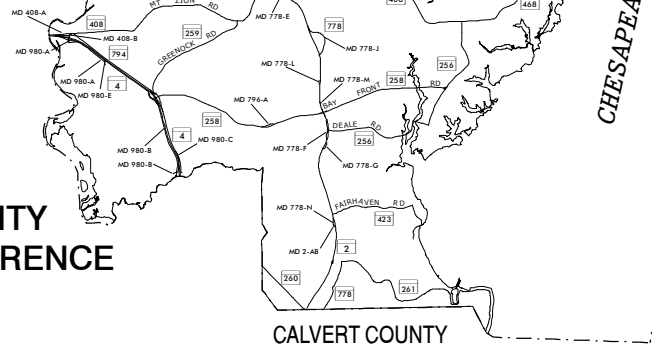
**Restriction of Liability:**  
SHA makes no claims, promises or guarantees about the accuracy, completeness, or adequacy of the contents of these maps and expressly disclaims liability for any errors and omissions in the contents of these documents. For more detailed maps, please contact: Kevin Powers of the Highway Information Services Division at 410-545-5518 or by email at [kpowers@sha.state.md.us](mailto:kpowers@sha.state.md.us).

## ANNE ARUNDEL COUNTY HIGHWAY LOCATION REFERENCE 2011

Prepared by the  
*Maryland Department of Transportation*  
STATE HIGHWAY ADMINISTRATION  
HIGHWAY INFORMATION SERVICES DIVISION

0 1 2 3 4  
 Miles

Data as of December 31, 2011



STATEWIDE GRID MAP KEY

	D12C	D12D	D12E	D12F
E12A	E12B	E12C	E12D	E12E
F12A	F12B	F12C	F12D	F12E
G12A	G12B	G12C	G12D	G12E
H12A	H12B	H12C	H12D	H12E


# ANNE ARUNDEL COUNTY ENLARGEMENT 1 HIGHWAY LOCATION REFERENCE 2011

Prepared by the  
*Maryland Department of Transportation*

STATE HIGHWAY ADMINISTRATION  
HIGHWAY INFORMATION SERVICES DIVISION

0 1 2 3 4  
Miles

Data as of December 31, 2011



## LEGEND

Interstate Highway

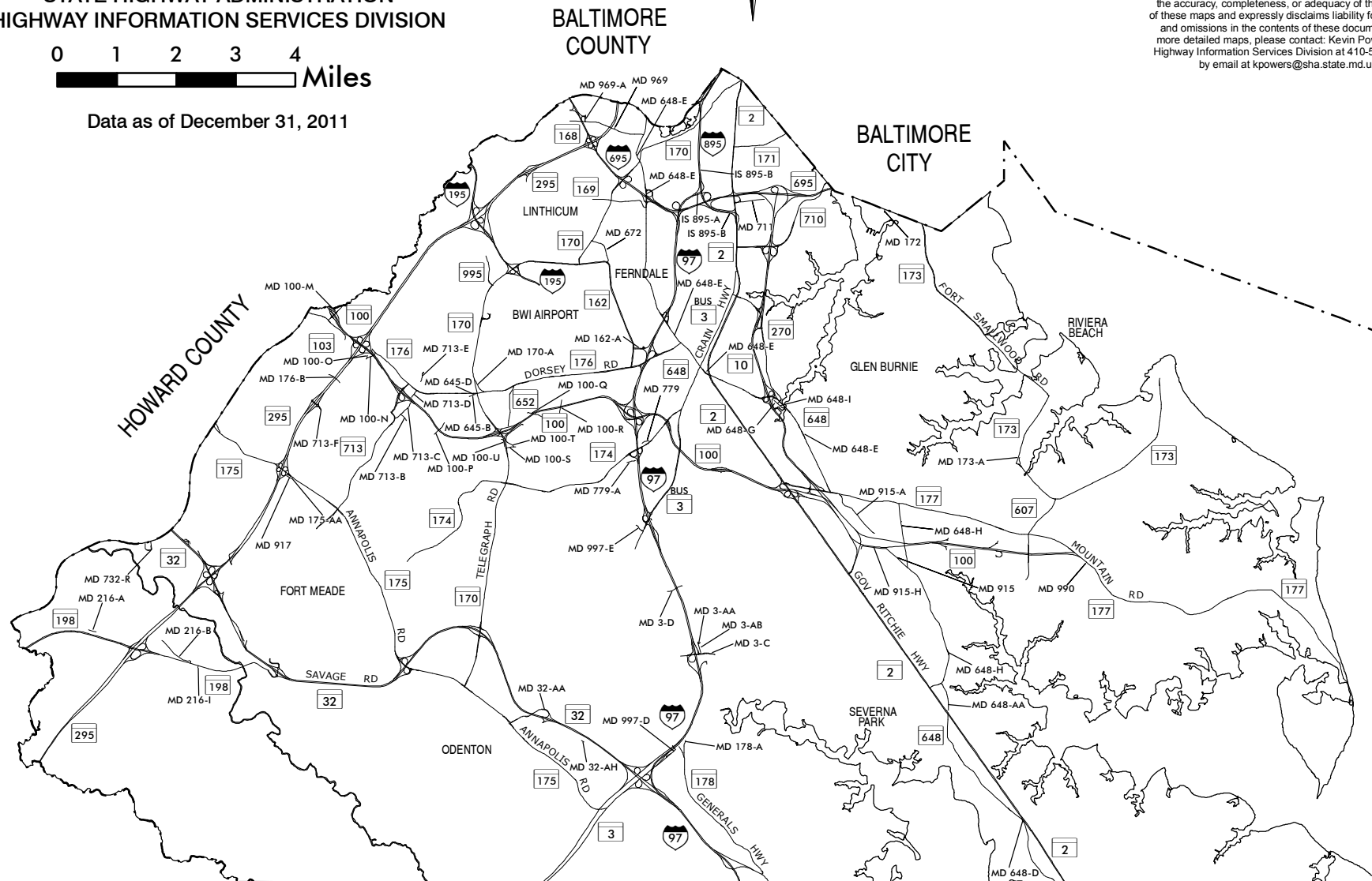
US Highway

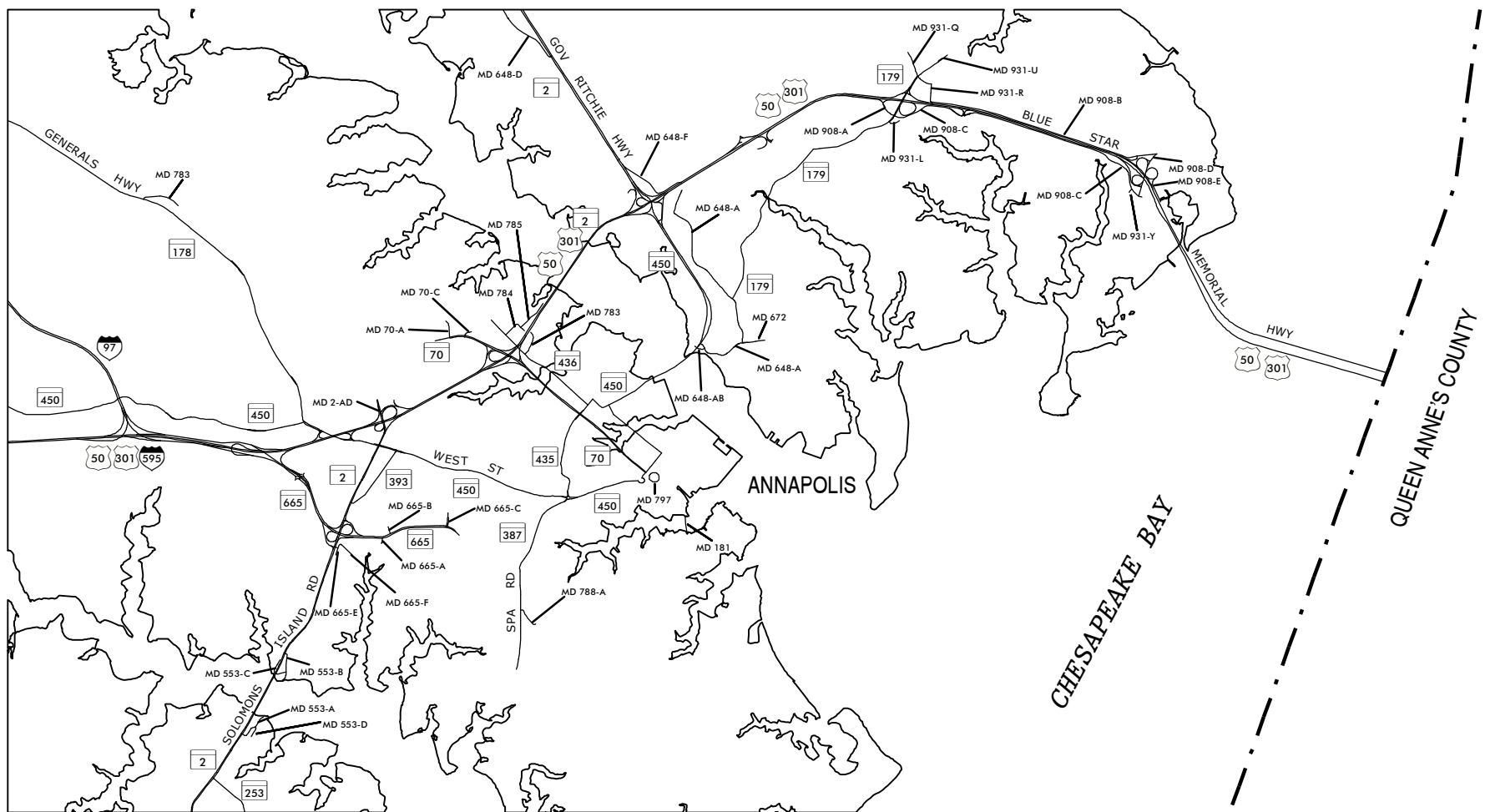
State Highway

The information in these maps is provided as a public service by the Maryland State Highway Administration (MSHA).

### NOTICE

Restriction of Liability:  
SHA makes no claims, promises or guarantees about the accuracy, completeness, or adequacy of the contents of these maps and expressly disclaims liability for any errors and omissions in the contents of these documents. For more detailed maps, please contact: Kevin Powers of the Highway Information Services Division at 410-545-5518 or by email at [kpowers@sha.state.md.us](mailto:kpowers@sha.state.md.us).





**ANNE ARUNDEL COUNTY  
ENLARGEMENT 2  
HIGHWAY LOCATION REFERENCE  
2011**

Prepared by the  
*Maryland Department of Transportation*  
**STATE HIGHWAY ADMINISTRATION  
HIGHWAY INFORMATION SERVICES DIVISION**

0 0.5 1 1.5 2  
Miles

Data as of December 31, 2011



**LEGEND**

-  Interstate Highway
-  US Highway
-  State Highway

The information in these maps is provided as a public service by the Maryland State Highway Administration (MSHA).

NOTICE

Restriction of Liability:  
SHA makes no claims, promises or guarantees about the accuracy, completeness, or adequacy of the contents of these maps and expressly disclaims liability for any errors and omissions in the contents of these documents. For more detailed maps, please contact: Kevin Powers of the Highway Information Services Division at 410-545-5518 or by email at [kpowers@sha.state.md.us](mailto:kpowers@sha.state.md.us).

## ROUTE ALERT LIST

### ANNE ARUNDEL COUNTY

MD 3-AA - Newly assigned route; This is a connector road linking Veterans Hwy with an old section of MD 3, which is now designated as MD 3-AB.

MD 3-AB - Newly assigned route; This is a service road that was a segment of the original alignment of MD 3. MD 3 was realigned/reconstructed when IS 97 was constructed, see contract AA-132-503-572.

MD 295 at Arundel Mills Blvd - This interchange and its accompanying exit ramps were under construction at the time of publication. Milepoints and ramp numbers in the current HLR reflect pre-construction conditions only, and are subject to change.

MD 553-D, Leeland Road - Newly assigned route; This road was built under contract AA-169-502-570.

**MARYLAND STATE HIGHWAY ADMINISTRATION**  
**HIGHWAY INFORMATION SERVICES DIVISION**  
**STATE MAINTAINED HIGHWAYS ON THE NATIONAL HIGHWAY SYSTEM**  
**AS OF DECEMBER 31, 2011**

COUNTY: ANNE ARUNDEL

ROUTE	MAINLINE	BEG DESCRIPTION	END DESCRIPTION	NHS TYPE
IS 97	MAINLINE	0.000 IS 595 JOHN HANSON HWY	17.620 IS 895 A HARBOR TUNNEL THRUWAY (AHEAD)	NHS SYSTEM
IS 195	MAINLINE	0.000 SR 30 NO NAME (BACK)	2.560 BALTIMORE CO/L	NHS SYSTEM
IS 595	MAINLINE	0.000 PRINCE GEORGES CO/L	10.620 US 50 JOHN HANSON HWY (AHEAD)	NHS SYSTEM
IS 695	MAINLINE	0.000 MD 695 BALTO BELTWAY (BACK)	2.920 BALTIMORE CO/L	NHS SYSTEM
IS 895	MAINLINE	0.000 BALTIMORE CO/L	0.800 BALTO CITY LINE	NHS SYSTEM
IS 895A	MAINLINE	0.000 IS 97 NO NAME (BACK)	0.710 IS 895 B HARBOR TUNNEL THRUWAY	NHS SYSTEM
IS 895B	MAINLINE	1.310 IS 895A HARBOR TUNNEL THRUWAY	2.670 IS 895 HARBOR TUNNEL THRUWAY	NHS SYSTEM
MD 2	MAINLINE	23.870 US 50 JOHN HANSON HWY	32.270 MD 10 ARUNDEL EXPWY	NHS SYSTEM
MD 3	MAINLINE	0.000 PRINCE GEORGES CO/L	7.110 IS 97 NO NAME (AHEAD)	NHS SYSTEM
MD 4	MAINLINE	0.000 CALVERT CO/L	4.770 PRINCE GEORGES CO/L	NHS SYSTEM
MD 10	MAINLINE	0.000 MD 2 GOV RITCHIE HWY	0.810 MD 100 NO NAME (AHEAD)	NHS SYSTEM
MD 10	MAINLINE	1.290 MD 100 NO NAME (BACK)	7.170 MD 695 BALTO BELTWAY	NHS SYSTEM
MD 32	MAINLINE	0.000 IS 97 NO NAME	9.210 GV 714 MAPES RD (AHEAD)	NHS SYSTEM
MD 32	MAINLINE	10.070 GV 714 SAVAGE RD (BACK)	11.460 HOWARD CO/L	NHS SYSTEM
MD 100	MAINLINE	0.000 HOWARD CO/L	10.920 MD 10 ARUNDEL EXPWY	NHS SYSTEM
MD 162	MAINLINE	0.000 MD 176 DORSEY RD	2.310 MD 170 AVIATION BLVD/CAMP MEADE RD	AIRPORT
MD 170	MAINLINE	0.000 MD 175 ANNAPOLIS RD	0.960 MD 32 NO NAME	PUBLIC TRANSIT
MD 170	MAINLINE	5.180 MD 176 DORSEY RD	8.650 MD 162 AVIATION BLVD	AIRPORT
MD 176	MAINLINE	4.730 MD 162 AVIATION BLVD	4.990 IS 97 NO NAME	AIRPORT
MD 295	MAINLINE	0.000 PRINCE GEORGES CO/L	6.200 END US GOVT MAINTENANCE	NHS SYSTEM
MD 295	MAINLINE	6.200 BEGIN STATE MAINTENANCE	15.100 BALTIMORE CO/L	NHS SYSTEM
MD 648E	MAINLINE	3.910 ENT TO LIGHT RAIL	4.290 IS 97 NO NAME	PUBLIC TRANSIT
MD 695	MAINLINE	0.000 BALTO CITY LINE	2.480 IS 695 BALTO BELTWAY (AHEAD)	NHS SYSTEM
US 50	MAINLINE	10.620 IS 595 JOHN HANSON HWY (BACK)	19.880 QUEEN ANNES CO/L	NHS SYSTEM

STATE HIGHWAY ADMINISTRATION OF MARYLAND  
HIGHWAY INFORMATION SERVICES DIVISION  
DATA SUPPORT GROUP

PAGE: 1

STATE HIGHWAY LOCATION REFERENCE

COUNTY: ANNE ARUNDEL

DISTRICT: 5

DATE: 12/31/11

ROUTE NUMBER: IS 97  
INVENTORY DIRECTION: NORTH  
ROUTE NAME: NO NAME

STATE SYSTEM	FUNCTIONAL CLASS	MEDIAN TYPE	ACCESS CONTROL	NHS	MILEPOINT	MILEPOINT DESCRIPTION	MARKED LANES	SURFACE WIDTH/TYPE*	AADT
STATE PRIMARY	R URB INTERSTATE	POSITIVE BARRIER	FULL	NHS	00.000		4	48I	92,302
					00.000	RP595-11			
					00.000	RP595-10			
					00.020				
					00.120	IS595			
					00.120	STRUC #2160			
					00.120	EXIT #1			
					00.120	RP595-11			
					00.280	RP 97- 3			
					00.280	STRUC #2158			
					00.370	RP 97- 8			
					00.380	RP 97- 3			
					00.455	DRAINAGE STRUC #0211X0			
					00.469	BEGIN BRIDGE			
	RUR INTERSTATE				00.480				
					00.480	MD450			
					00.480	STRUC #2157			
					00.493	END BRIDGE			
					00.562				
					00.660	SPEED LIMIT 65 MPH			
					00.717	SIGN: THIS HWY DEDICATED TO SENATOR CADE			
					01.160	MILE MARKER 1.0			
					01.180	BEGIN BRIDGE			
					01.190	CO2619			
					01.190	STRUC #2156			
					01.200	END BRIDGE			
					02.160	STRUC #0215500 BACON RIDGE BRANCH			
					02.170	MILE MARKER 2.0			
					02.600	CO2620			
					02.600	HAWKINS RD			
					02.600	STRUC #2154			
					03.120	CROSSOVER			
					03.150	MILE MARKER 3.0			
					03.450	SR 31			
					03.450	FARM RD			
					03.450	STRUC #2153			

\*A,B = UNIMPROVED; C = GRADED & DRAINED; D,E = SOIL, GRAVEL, STONE; F,G = LOW TYPE BITUMINOUS  
H,I = HIGH TYPE BITUMINOUS; J = CONCRETE; K = BRICK; L = BLOCK

PAGE: 1

STATE HIGHWAY ADMINISTRATION OF MARYLAND  
HIGHWAY INFORMATION SERVICES DIVISION  
DATA SUPPORT GROUP

PAGE: 2

STATE HIGHWAY LOCATION REFERENCE

COUNTY: ANNE ARUNDEL

DISTRICT: 5

DATE: 12/31/11

ROUTE NUMBER: IS 97 CONTINUED

INVENTORY DIRECTION: NORTH

ROUTE NAME: NO NAME

STATE SYSTEM	FUNCTIONAL CLASS		MEDIAN TYPE	ACCESS CONTROL	NHS	MILEPOINT	MILEPOINT DESCRIPTION	MARKED LANES	SURFACE WIDTH/TYPE*	AADT
STATE PRIMARY	R	RUR INTERSTATE	POSITIVE BARRIER	FULL	NHS	03.750	STRUC #0215200 BACON RIDGE BRANCH	4	48I	92,302
						03.810	STRUC #0215100 BACON RIDGE BRANCH			
						04.150	MILE MARKER 4.0			
		URB INTERSTATE				05.190				94,192
						05.190	RP 97- 5 RAMP 5 FR IS 97 SB TO RAMP 2 (TO MD 178)			
						05.190	STRUC #2150			
						05.190	EXIT #5			
						05.600				
						05.600	RP 97- 5 RAMP 5 FR IS 97 SB TO RAMP 2 (TO MD 178)			
						05.640	RP 97- 2 RAMP 2 FR MD 178 WB TO IS 97 NB			
						05.710	CO1219 WATERBURY RD			
						05.710	STRUC #2149			
						05.941	CROSSOVER			
						06.510	CO1207 MILLERSVILLE RD			
						06.510	STRUC #2148			
						06.560	MD 32 (SB/L)			
						06.710	MD 32 NO NAME			
						06.710	EXIT #7			
						07.087	BEGIN BRIDGE			
						07.100	MD 32 NO NAME			
						07.100	STRUC #2147			
						07.115	END BRIDGE			
						07.440	MD 3 ROBERT CRAIN HWY			
						07.440	STRUC #2146			
						07.820				102,812
						07.820	MD 3 ROBERT CRAIN HWY			
						07.870		5	60I	
						07.932	BEGIN BRIDGE			
						07.940	MD997D SERVICE RD			
						07.940	STRUC #2142			
						07.954	END BRIDGE			
						07.988		5	72I	
						08.110		5	60I	
						08.110	MILE MARKER 8.0			

\*A,B = UNIMPROVED; C = GRADED & DRAINED; D,E = SOIL, GRAVEL, STONE; F,G = LOW TYPE BITUMINOUS  
H,I = HIGH TYPE BITUMINOUS; J = CONCRETE; K = BRICK; L = BLOCK

PAGE: 2



STATE HIGHWAY ADMINISTRATION OF MARYLAND  
HIGHWAY INFORMATION SERVICES DIVISION  
DATA SUPPORT GROUP

PAGE: 3

STATE HIGHWAY LOCATION REFERENCE

COUNTY: ANNE ARUNDEL

DISTRICT: 5

DATE: 12/31/11

ROUTE NUMBER: IS 97 CONTINUED

INVENTORY DIRECTION: NORTH

ROUTE NAME: NO NAME

STATE SYSTEM	FUNCTIONAL CLASS		MEDIAN TYPE	ACCESS CONTROL	NHS	MILEPOINT		MILEPOINT DESCRIPTION	MARKED LANES	SURFACE WIDTH/TYPE*	AADT	
STATE PRIMARY	R	URB INTERSTATE	POSITIVE BARRIER	FULL	NHS	08.140		MD 3 (SB/L)	5	60I	102,812	
						08.650			6	72I		
						08.660		BEGIN BRIDGE				
						08.680			6	72J		
						08.680		STRUC #2076 SEVERN RUN				
						08.700		END BRIDGE				
						09.240	RP 97- 6	RAMP 6 FR MD 3C EB TO IS 97 SB				
						09.280	RP 97- 4	RAMP 4 FR IS 97 NB TO VETERANS HWY				
						09.590	RP 97- 5	RAMP 5 FR IS 97 SB TO MD 3C EB				
						09.670						
						09.670	MD 3C	BENFIELD BLVD				
						09.670		STRUC #2141				
						09.670		EXIT #10				
						09.930	RP 97- 8	RAMP 8 FR IS 97 SB TO MD 3C WB				
						09.980	RP 97- 2	RAMP 2 FR MD 3C WB TO IS 97 NB				
						10.840	MD 3D	BRIGHTVIEW DR				
						10.840		STRUC #2140				
						11.237		CROSSOVER				
						11.470	RP 97- 4	RAMP 4 FR IS 97 NB TO VETERANS HWY				
						11.660	RP 97- 6	RAMP 6 FR MD 3BU EB TO IS 97 SB				
						12.080		BEGIN BRIDGE				
						12.100						
						12.100	MD 3BU	CRAIN HWY				
						12.100		STRUC #2065				
						12.100		EXIT #12				
						12.130		END BRIDGE				
						12.140	RP 97- 7	RAMP 7 FR MD 3BU WB TO IS 97 SB				
						12.350	RP 97- 8	RAMP 8 FR IS 97 SB TO MD 3BU WB				
						12.380	RP 97- 2	RAMP 2 FR MD 3BU WB TO IS 97 NB				
						13.040	RP 97- 6	RAMP 6 FR MD 174 EB TO IS 97 SB				
						13.040	RP 97- 4	RAMP 4 FR IS 97 NB TO MD 174 EB				
						13.240	RP 97- 3	RAMP 3 FR MD 174 EB TO IS 97 NB				
						13.290						
						13.290	MD174	QUARTERFIELD RD				
						13.290		STRUC #2063				
123,102												

\*A,B = UNIMPROVED; C = GRADED & DRAINED; D,E = SOIL, GRAVEL, STONE; F,G = LOW TYPE BITUMINOUS  
H,I = HIGH TYPE BITUMINOUS; J = CONCRETE; K = BRICK; L = BLOCK

PAGE: 3

STATE HIGHWAY ADMINISTRATION OF MARYLAND  
HIGHWAY INFORMATION SERVICES DIVISION  
DATA SUPPORT GROUP

PAGE: 4

STATE HIGHWAY LOCATION REFERENCE

COUNTY: ANNE ARUNDEL

DISTRICT: 5

DATE: 12/31/11

ROUTE NUMBER: IS 97 CONTINUED

INVENTORY DIRECTION: NORTH

ROUTE NAME: NO NAME

STATE SYSTEM	FUNCTIONAL CLASS	MEDIAN TYPE	ACCESS CONTROL	NHS	MILEPOINT	MILEPOINT DESCRIPTION	MARKED LANES	SURFACE WIDTH/TYPE*	AADT
STATE PRIMARY	R URB INTERSTATE	POSITIVE BARRIER	FULL	NHS	13.290	EXIT #13	6	72J	123,102
					13.290 RP 97- 5	RAMP 5 FR IS 97 SB TO MD 174 EB			
					13.490 RP 97- 1	RAMP 1 FR IS 97 NB TO MD 100 WB			
					13.540 RP 97- 6	RAMP 6 FR MD 100 EB TO IS 97 SB			
					13.780 RP 97- 3	RAMP 3 FR RAMP 6 (FR MD 100) TO IS 97 NB			
					13.810 RP 97- 3	RAMP 3 FR RAMP 6 (FR MD 100) TO IS 97 NB			
					13.810 RP 97- 5	RAMP 5 FR IS 97 SB TO MD 100 EB			
					13.810	STRUC #2198			
					13.840				119,862
					13.840 MD100	NO NAME			
					13.840	STRUC #2194			
					13.840	EXIT #14			
					13.900 RP 97- 7	RAMP 7 FR MD 100 WB TO IS 97 SB			
					13.980 RP 97- 1	RAMP 1 FR IS 97 NB TO MD 100 WB			
					13.980	STRUC #2197			
					14.070 RP 97- 2	RAMP 2 FR MD 100 WB TO IS 97 NB			
					14.360 RP 97- 5	RAMP 5 FR IS 97 SB TO MD 100 EB			
					14.420 CO605	STEWART AVE			
					14.420	STRUC #2062			
					14.580 RP 97- 6	RAMP 6 FR MD 176 EB TO IS 97 SB			
					14.660 RP 97- 4	RAMP 4 FR IS 97 NB TO MD 176 EB			
					14.780	BEGIN BRIDGE			
					14.800				105,642
					14.800 MD176	DORSEY RD			
					14.800	STRUC #2061			
					14.800	EXIT #15			
					14.820	END BRIDGE			
					14.840 RP 97- 9	RAMP 9 FR MD 162A TO IS 97 SB			
					14.960 RP 97- 1	RAMP 1 FR IS 97 NB TO MD 176 WB			
					15.140 RP 97- 2	RAMP 2 FR MD 176 WB TO IS 97 NB			
					15.290 RP 97- 8	RAMP 8 FR IS 97 SB TO MD 162A			
					15.560	BEGIN BRIDGE			
					15.580		6	72I	103,872
					15.580 MD648E	BALTO ANNAPOLIS BLVD			

\*A,B = UNIMPROVED; C = GRADED & DRAINED; D,E = SOIL, GRAVEL, STONE; F,G = LOW TYPE BITUMINOUS  
H,I = HIGH TYPE BITUMINOUS; J = CONCRETE; K = BRICK; L = BLOCK

PAGE: 4

STATE HIGHWAY ADMINISTRATION OF MARYLAND  
HIGHWAY INFORMATION SERVICES DIVISION  
DATA SUPPORT GROUP

PAGE: 5

STATE HIGHWAY LOCATION REFERENCE

COUNTY: ANNE ARUNDEL

DISTRICT: 5

DATE: 12/31/11

ROUTE NUMBER: IS 97 CONTINUED

INVENTORY DIRECTION: NORTH

ROUTE NAME: NO NAME

STATE SYSTEM	FUNCTIONAL CLASS	MEDIAN TYPE	ACCESS CONTROL	NHS	MILEPOINT	MILEPOINT DESCRIPTION	MARKED LANES	SURFACE WIDTH/TYPE*	AADT
STATE PRIMARY	R URB INTERSTATE	POSITIVE BARRIER	FULL	NHS	15.580	STRUC #2060	6	72I	103,872
					15.580	EXIT #16			
					15.610	END BRIDGE			
					15.650 RP 97- 1	RAMP 1 FR IS 97 NB TO MD 648E WB			
					15.680 RP 97- 7	RAMP 7 FR MD 648E WB TO IS 97 SB			
					15.751 RP 97- 2	RAMP 2 FR MD 648E WB TO IS 97 NB			
					15.785	DRAINAGE STRUC #02135X0			
					15.787 RP 97- 8	RAMP 8 FR IS 97 SB TO MD 648E WB			
					15.810		5	72I	
					15.850		6	72I	
					15.970		6	72J	
					16.210	VARIABLE MESSAGE SIGN #508 (NB/L)			
					16.250 CO242	WELLHAM AVE			
					16.250	STRUC #2059			
					16.903		7	84J	
					17.050		5	60J	22,240
					17.050 RP 97- 1	RAMP 1 FR IS 97 NB TO IS 695 WB			
					17.090 CO273	FURNACE BRANCH RD			
					17.090	STRUC #2058			
					17.217		3	36J	
					17.240 RP 97- 6	RAMP 6 FR IS 695 EB TO IS 97 SB			
					17.320		3	44I	
					17.320 RP 97- 4	RAMP 4 FR IS 97 NB TO IS 695 EB			
					17.340 RP 97- 1	RAMP 1 FR IS 97 NB TO IS 695 WB			
					17.340	STRUC #2136			
					17.460		3	36I	
					17.460 IS695	BALTO BELTWAY			
					17.460	STRUC #2004			
					17.460	EXIT #17			
					17.490 RP 97- 7	RAMP 7 FR IS 695 WB TO IS 97 SB			
					17.490	STRUC #2134			
					17.500 RP 97- 7	RAMP 7 FR IS 695 WB TO IS 97 SB			
					17.613	CROSSOVER			
					17.620 IS895A	HARBOR TUNNEL THRUWAY (AHEAD)			

\*A,B = UNIMPROVED; C = GRADED & DRAINED; D,E = SOIL, GRAVEL, STONE; F,G = LOW TYPE BITUMINOUS  
H,I = HIGH TYPE BITUMINOUS; J = CONCRETE; K = BRICK; L = BLOCK

PAGE: 5

STATE HIGHWAY ADMINISTRATION OF MARYLAND  
HIGHWAY INFORMATION SERVICES DIVISION  
DATA SUPPORT GROUP

PAGE: 6

STATE HIGHWAY LOCATION REFERENCE

COUNTY: ANNE ARUNDEL

DISTRICT: 5

DATE: 12/31/11

ROUTE NUMBER: IS 195

INVENTORY DIRECTION: NORTH

ROUTE NAME: METROPOLITAN BLVD

STATE SYSTEM	FUNCTIONAL CLASS	MEDIAN TYPE	ACCESS CONTROL	NHS	MILEPOINT	MILEPOINT DESCRIPTION	MARKED LANES	SURFACE WIDTH/TYPE*	AADT
STATE PRIMARY	R URB INTERSTATE	POSITIVE BARRIER	FULL	NHS	00.000		4	48I	36,780
					00.000 SR 30	NO NAME (BACK)			
					00.000	SPUR FR SR 34			
					00.024	SPEED LIMIT 30 MPH			
					00.030	SPUR FR TERMINAL RD (SB/L)			
					00.130		4	52I	
					00.152 SR 35	TERMINAL RD			
					00.210		4	56I	
					00.220	BEGIN BRIDGE			
					00.255	STRUC #AAMA18001 (BWI)			
					00.255	TERMINAL RD (SB/L)			
					00.270	END BRIDGE			
					00.340		4	48I	
					00.360 RP195- 6	RAMP 6 FR MD 170 EB TO IS 195 SB			
					00.360 RP195- 4	RAMP 4 FR IS 195 NB TO MD 170 EB			
					00.470 RP195- 3	RAMP 3 FR MD 170 EB TO IS 195 NB			
					00.480 RP195- 5	RAMP 5 FR IS 195 SB TO MD 170 EB			
					00.530	BEGIN BRIDGE			
					00.540		5	60I	55,460
					00.540 MD170	AVIATION BLVD			
					00.540	STRUC #2025			
					00.540	EXIT #1			
					00.550	END BRIDGE			
					00.690 RP195- 8	RAMP 8 FR IS 195 SB TO MD 170 WB			
					00.710 RP195- 2	RAMP 2 FR MD 170 WB TO IS 195 NB			
					00.740	STRUC OVERHEAD - BWI TRAIL			
					00.740	STRUC #2230			
					00.940	SPEED LIMIT 60 MPH			
					01.040 RP195- 4	RAMP 4 FR IS 195 NB TO MD 295 EB			
					01.070 RP195- 7	RAMP 7 FR MD 295 WB TO IS 195 SB			
					01.360		5	60J	
					01.360	BEGIN BRIDGE			
					01.370 RP195- 7	RAMP 7 FR MD 295 WB TO IS 195 SB			
					01.370	STRUC #2131			
					01.380		5	60I	

\*A,B = UNIMPROVED; C = GRADED & DRAINED; D,E = SOIL, GRAVEL, STONE; F,G = LOW TYPE BITUMINOUS  
H,I = HIGH TYPE BITUMINOUS; J = CONCRETE; K = BRICK; L = BLOCK

PAGE: 6

STATE HIGHWAY ADMINISTRATION OF MARYLAND  
HIGHWAY INFORMATION SERVICES DIVISION  
DATA SUPPORT GROUP

PAGE: 7

STATE HIGHWAY LOCATION REFERENCE

COUNTY: ANNE ARUNDEL

DISTRICT: 5

DATE: 12/31/11

ROUTE NUMBER: IS 195 CONTINUED

INVENTORY DIRECTION: NORTH

ROUTE NAME: METROPOLITAN BLVD

STATE SYSTEM	FUNCTIONAL CLASS	MEDIAN TYPE	ACCESS CONTROL	NHS	MILEPOINT	MILEPOINT DESCRIPTION	MARKED LANES	SURFACE WIDTH/TYPE*	AADT
STATE PRIMARY	R URB INTERSTATE	POSITIVE BARRIER	FULL	NHS	01.380	END BRIDGE	5	60I	55,460
					01.540 RP195- 3	RAMP 3 FR MD 295 EB TO IS 195 NB			
					01.540 RP195- 5	RAMP 5 FR IS 195 SB TO MD 295 EB			
					01.550		5	60J	
					01.550	BEGIN BRIDGE			
					01.610				40,135
					01.610 MD295	BALTIMORE WASHINGTON PKWY			
					01.610	STRUC #2130			
					01.610	EXIT #2			
					01.650		5	60I	
					01.650	END BRIDGE			
					01.710		4	48I	
					01.710 RP195- 1	RAMP 1 FR IS 195 NB TO MD 295 WB			
					01.830	CROSSOVER			
					01.880 RP195- 8	RAMP 8 FR IS 195 SB TO MD 295 WB			
		UNPROTECTED			01.920				
					01.988 RP195- 2	RAMP 2 FR MD 295 WB TO IS 195 NB			
					02.060	WEATHER STATION #W502010			
					02.200	ATR STATION #0066 (CABINET NB/L)			
					02.330		4	48J	
					02.330	BEGIN BRIDGE			
					02.360 CO 2	FURNACE AVE			
					02.500	DEEP RUN			
					02.560	STRUC #2129 PATAPSCO RIVER			
					02.560	BALTIMORE CO/L			

ROUTE NUMBER: IS 595

INVENTORY DIRECTION: EAST

ROUTE NAME: JOHN HANSON HWY

STATE SYSTEM	FUNCTIONAL CLASS	MEDIAN TYPE	ACCESS CONTROL	NHS	MILEPOINT	MILEPOINT DESCRIPTION	MARKED LANES	SURFACE WIDTH/TYPE*	AADT
STATE PRIMARY	R RUR INTERSTATE	POSITIVE BARRIER	FULL	NHS	00.000		6	72I	84,357
					00.000	PRINCE GEORGES CO/L			
					00.000	STRUC #2026 PATUXENT RIVER			
					00.000	SIGNED AS US 50			

\*A,B = UNIMPROVED; C = GRADED & DRAINED; D,E = SOIL, GRAVEL, STONE; F,G = LOW TYPE BITUMINOUS  
H,I = HIGH TYPE BITUMINOUS; J = CONCRETE; K = BRICK; L = BLOCK

PAGE: 7

STATE HIGHWAY ADMINISTRATION OF MARYLAND  
HIGHWAY INFORMATION SERVICES DIVISION  
DATA SUPPORT GROUP

PAGE: 8

STATE HIGHWAY LOCATION REFERENCE

COUNTY: ANNE ARUNDEL

DISTRICT: 5

DATE: 12/31/11

ROUTE NUMBER: IS 595 CONTINUED

INVENTORY DIRECTION: EAST

ROUTE NAME: JOHN HANSON HWY

STATE SYSTEM	FUNCTIONAL CLASS	MEDIAN TYPE	ACCESS CONTROL	NHS	MILEPOINT	MILEPOINT DESCRIPTION	MARKED LANES	SURFACE WIDTH/TYPE*	AADT
STATE PRIMARY	R RUR INTERSTATE	POSITIVE BARRIER	FULL	NHS	00.022	END BRIDGE	6	72I	84,357
					00.100	CROSSOVER			
					00.148	SIGN: WELCOME TO AA CO			
					00.350				
					00.410	DRAINAGE CBC 11'X118'X6'			
					00.523	MILE MARKER 15.0			
					00.800 CO2714	PATUXENT RIVER RD			
					00.800	STRUC #2027			
					00.814	ATR STATION #0024 (CABINET EB/L)			
					01.044	SMALL STRUC #02140R0			
					01.527	MILE MARKER 16.0			
					01.750 RP595- 6	RAMP 6 FR IS 595 EB TO MD 424 SB			
					02.150				87,580
					02.150 RP595- 4	RAMP 4 FR MD 424 NB TO IS 595 EB			
					02.150 MD424	DAVIDSONVILLE RD			
					02.150	STRUC #2028			
					02.150	EXIT #16			
					02.150 RP595- 8	RAMP 8 FR MD 424 SB TO IS 595 WB			
					02.530 RP595- 2	RAMP 2 FR IS 595 WB TO MD 424 NB			
					02.620	MILE MARKER 17.0			
					02.660	SMALL STRUC #02119R0			
					02.780	SPEED LIMIT 65 MPH			
					02.950	DRAINAGE STRUC #02130X0			
					03.340 CO2712	RUTLAND RD			
					03.340	STRUC #2029			
					03.362	SMALL STRUC #02126R0			
					03.409	DRAINAGE STRUC #02129X0			
					03.537	VARIABLE MESSAGE SIGN #517 (EB/L)			
					03.583	SMALL STRUC #02124R0			
					03.621	MILE MARKER 18.0			
					04.726	CROSSOVER			
					04.752	SMALL STRUC #02118R0			
					04.943	SMALL STRUC #02115R0			
					05.180		6	76I	
					05.240	BEGIN BRIDGE			

\*A,B = UNIMPROVED; C = GRADED & DRAINED; D,E = SOIL, GRAVEL, STONE; F,G = LOW TYPE BITUMINOUS  
H,I = HIGH TYPE BITUMINOUS; J = CONCRETE; K = BRICK; L = BLOCK

PAGE: 8

STATE HIGHWAY ADMINISTRATION OF MARYLAND  
HIGHWAY INFORMATION SERVICES DIVISION  
DATA SUPPORT GROUP

PAGE: 9

STATE HIGHWAY LOCATION REFERENCE

COUNTY: ANNE ARUNDEL

DISTRICT: 5

DATE: 12/31/11

ROUTE NUMBER: IS 595 CONTINUED

INVENTORY DIRECTION: EAST

ROUTE NAME: JOHN HANSON HWY

STATE SYSTEM	FUNCTIONAL CLASS	MEDIAN TYPE	ACCESS CONTROL	NHS	MILEPOINT	MILEPOINT DESCRIPTION	MARKED LANES	SURFACE WIDTH/TYPE*	AADT
STATE PRIMARY	R URB INTERSTATE	POSITIVE BARRIER	FULL	NHS	05.260		6	72I	87,580
					05.260	STRUC #2030 SOUTH RIVER			
					05.280	END BRIDGE			
					05.290				
					05.611	MILE MARKER 20.0			
					05.757	SMALL STRUC #02109N0			
					06.003	SMALL STRUC #02108N0			
					06.172	SMALL STRUC #02106N0			
					06.190	BEGIN BRIDGE			
					06.200 CO2815	SOUTH HAVEN RD			
					06.200	STRUC #2031			
					06.210	END BRIDGE			
					06.360 RP 97- 3	RAMP 3 FR IS 595 EB TO IS 97 NB			
					06.590 RP 97- 8	RAMP 8 FR IS 97 SB TO IS 595 WB			
					06.730 RP 97- 3	RAMP 3 FR IS 595 EB TO IS 97 NB			
					06.730	STRUC #2159			
					06.770 RP595-10	RAMP 10 FR IS 595 EB TO IS 595 EB			
					06.900 RP595-11	RAMP 11 FR IS 595 WB TO IS 595 WB			
					06.917	BEGIN BRIDGE			
					06.930				160,162
					06.930 IS 97	NO NAME			
					06.930	STRUC #2160			
					06.930	EXIT #21			
					06.961	END BRIDGE			
					07.670 RP595-10	RAMP 10 FR IS 595 EB TO IS 595 EB			
					07.720 RP595- 7	RAMP 7 FR IS 595 WB TO MD 665 SB			
					07.720	STRUC #2161			
					07.830	SPEED LIMIT 55 MPH			
					07.990				128,112
					07.990	MD 665 (WB/L)			
					07.990	STRUC #2162			
					08.000 RP595- 7	RAMP 7 FR IS 595 WB TO MD 665 SB			
					08.180 RP595-11	RAMP 11 FR IS 595 WB TO IS 595 WB			
					08.280 RP595- 9	RAMP 9 FR MD 665 WB TO IS 595 EB			
					08.425	SMALL STRUC #02220R0			

\*A,B = UNIMPROVED; C = GRADED & DRAINED; D,E = SOIL, GRAVEL, STONE; F,G = LOW TYPE BITUMINOUS  
H,I = HIGH TYPE BITUMINOUS; J = CONCRETE; K = BRICK; L = BLOCK

PAGE: 9

STATE HIGHWAY ADMINISTRATION OF MARYLAND  
HIGHWAY INFORMATION SERVICES DIVISION  
DATA SUPPORT GROUP

PAGE: 10

STATE HIGHWAY LOCATION REFERENCE

COUNTY: ANNE ARUNDEL

DISTRICT: 5

DATE: 12/31/11

ROUTE NUMBER: IS 595 CONTINUED

INVENTORY DIRECTION: EAST

ROUTE NAME: JOHN HANSON HWY

STATE SYSTEM	FUNCTIONAL CLASS	MEDIAN TYPE	ACCESS CONTROL	NHS	MILEPOINT	MILEPOINT DESCRIPTION	MARKED LANES	SURFACE WIDTH/TYPE*	AADT
STATE PRIMARY	R URB INTERSTATE	POSITIVE BARRIER	FULL	NHS	08.450 RP595- 8	RAMP 8 FR MD 450 SB TO IS 595 WB	6	72I	128,112
					08.550 RP595- 7	RAMP 7 FR IS 595 WB TO MD 450 SB			
					08.570	MILE MARKER 23.0			
					08.632	BEGIN BRIDGE			
					08.650				106,902
					08.650 MD450	WEST ST			
					08.650	STRUC #2032			
					08.650	EXIT #22			
					08.663	END BRIDGE			
					08.750 RP595- 3	RAMP 3 FR IS 595 EB TO MD 450 NB			
					08.850 RP595- 4	RAMP 4 FR MD 450 NB TO IS 595 EB			
					08.902		7	84I	
					08.936 RP595- 8	RAMP 8 FR MD 2AD SB TO IS 595 WB			
					09.052 RP595- 5	RAMP 5 FR MD 2 SB TO IS 595 EB			
					09.080	BEGIN BRIDGE			
					09.100				124,572
					09.100 MD 2	SOLOMONS ISLAND RD			
					09.100	STRUC #2033			
					09.100	EXIT #23			
					09.100 MD 2AD	SOLOMONS ISLAND RD			
					09.120	END BRIDGE			
					09.200 RP595- 1	RAMP 1 FR MD 2AD NB TO IS 595 WB			
					09.300 RP595- 4	RAMP 4 FR MD 2 NB TO IS 595 EB			
					09.400 RP595- 7	RAMP 7 FR IS 595 WB TO MD 2AD SB			
					09.440		8	96I	
					09.570		6	72I	
					09.590	MILE MARKER 24.0			
					09.620	BEGIN BRIDGE			
					09.650 CO2800	ADMIRAL DR			
					09.650	STRUC #2034			
					09.670	END BRIDGE			
					09.680	BEGIN BRIDGE			
					09.700	STRUC #2035 WEEMS CREEK			
					09.730	END BRIDGE			
					10.040 RP595- 1	RAMP 1 FR MD 70 NB TO IS 595 WB			

\*A,B = UNIMPROVED; C = GRADED & DRAINED; D,E = SOIL, GRAVEL, STONE; F,G = LOW TYPE BITUMINOUS  
H,I = HIGH TYPE BITUMINOUS; J = CONCRETE; K = BRICK; L = BLOCK

PAGE: 10



STATE HIGHWAY ADMINISTRATION OF MARYLAND  
HIGHWAY INFORMATION SERVICES DIVISION  
DATA SUPPORT GROUP

PAGE: 11

STATE HIGHWAY LOCATION REFERENCE

COUNTY: ANNE ARUNDEL

DISTRICT: 5

DATE: 12/31/11

ROUTE NUMBER: IS 595 CONTINUED

INVENTORY DIRECTION: EAST

ROUTE NAME: JOHN HANSON HWY

STATE SYSTEM	FUNCTIONAL CLASS		MEDIAN TYPE	ACCESS CONTROL	NHS	MILEPOINT		MILEPOINT DESCRIPTION	MARKED LANES	SURFACE WIDTH/TYPE*	AADT
STATE PRIMARY	R	URB INTERSTATE	POSITIVE BARRIER	FULL	NHS	10.100	RP595- 3	RAMP 3 FR IS 595 EB TO MD 70 NB	6	72I	124,572
						10.280	RP595- 7	RAMP 7 FR IS 595 WB TO MD 70 SB			
						10.350		BEGIN BRIDGE			
						10.370					112,911
						10.370	MD 70	ROWE BLVD			
						10.370		STRUC #2036			
						10.370		EXIT #24			
						10.400		END BRIDGE			
						10.480	MD436	RIDGELY AVE			
						10.480		STRUC #2037			
						10.510	RP595- 2	RAMP 2 FR IS 595 WB TO MD 70 NB			
						10.620	RP595- 4	RAMP 4 FR MD 70 NB TO US 50/IS 595 EB			
						10.620	US 50	JOHN HANSON HWY (AHEAD)			

ROUTE NUMBER: IS 695

INVENTORY DIRECTION: NORTH

ROUTE NAME: BALTO BELTWAY

STATE SYSTEM	FUNCTIONAL CLASS		MEDIAN TYPE	ACCESS CONTROL	NHS	MILEPOINT	MILEPOINT DESCRIPTION	MARKED LANES	SURFACE WIDTH/TYPE*	AADT
STATE PRIMARY	R	URB INTERSTATE	POSITIVE BARRIER	FULL	NHS	00.000		4	48J	94,921
						00.000	MD695			
						00.000	RP 97- 7			
						00.000	RP 97- 4			
						00.110				
						00.130	IS 97			
						00.130				
						00.130				
						00.157				
						00.310	RP 97- 6			
						00.310	RP 97- 1			
						00.310				
						00.336				
						00.336				
						00.440	RP695- 2			
						00.460				

\*A,B = UNIMPROVED; C = GRADED & DRAINED; D,E = SOIL, GRAVEL, STONE; F,G = LOW TYPE BITUMINOUS  
H,I = HIGH TYPE BITUMINOUS; J = CONCRETE; K = BRICK; L = BLOCK

PAGE: 11

STATE HIGHWAY ADMINISTRATION OF MARYLAND  
HIGHWAY INFORMATION SERVICES DIVISION  
DATA SUPPORT GROUP

PAGE: 12

STATE HIGHWAY LOCATION REFERENCE

COUNTY: ANNE ARUNDEL

DISTRICT: 5

DATE: 12/31/11

ROUTE NUMBER: IS 695 CONTINUED

INVENTORY DIRECTION: NORTH

ROUTE NAME: BALTO BELTWAY

STATE SYSTEM	FUNCTIONAL CLASS	MEDIAN TYPE	ACCESS CONTROL	NHS	MILEPOINT	MILEPOINT DESCRIPTION	MARKED LANES	SURFACE WIDTH/TYPE*	AADT
STATE PRIMARY	R URB INTERSTATE	POSITIVE BARRIER	FULL	NHS	00.530		6	72J	94,921
					00.580				132,861
					00.580 RP 97- 1	RAMP 1 FR IS 97 NB TO IS 695 WB			
					00.620 RP695- 4	RAMP 4 FR MD 648E NB TO IS 695 EB			
					00.760		6	72I	140,181
					00.760 MD648E	BALTO ANNAPOLIS BLVD			
					00.760	STRUC #2057			
					00.760	EXIT #5			
					00.770		8	96I	
					00.770 RP 97- 6	RAMP 6 FR IS 695 EB TO IS 97 SB			
					00.770 RP695- 1	RAMP 1 FR MD 648E NB TO IS 695 WB			
					00.850		7	84I	
					00.850 RP695- 6	RAMP 6 FR IS 695 EB TO MD 648E SB			
					00.862	MILE MARKER OL 3.5			
					00.862	MILE MARKER IL 3.5			
					00.868	SPEED LIMIT 55 MPH			
					01.150 RP695- 1	RAMP 1 FR MD 170 NB TO IS 695 WB			
					01.200 RP695- 3	RAMP 3 FR IS 695 EB TO MD 170 NB			
					01.210	BEGIN BRIDGE			
					01.240				131,245
					01.240 MD170	CAMP MEADE RD			
					01.240	STRUC #2092			
					01.240	EXIT #6			
					01.280	R/R #B&A 845 059 A			
					01.290	END BRIDGE			
					01.330 RP695- 8	RAMP 8 FR MD 170 SB TO IS 695 WB			
					01.367	MILE MARKER OL 4			
					01.367	MILE MARKER IL 4			
					01.410		6	72I	
					01.410 RP695- 6	RAMP 6 FR IS 695 EB TO MD 170 SB			
					01.500	ATR STATION #0075 (CABINET INNER LOOP)			
					01.809	MILE MARKER OL 4.5			
					01.809	MILE MARKER IL 4.5			
					01.880 RP695- 2	RAMP 2 FR IS 695 WB TO MD 295 NB			

\*A,B = UNIMPROVED; C = GRADED & DRAINED; D,E = SOIL, GRAVEL, STONE; F,G = LOW TYPE BITUMINOUS  
H,I = HIGH TYPE BITUMINOUS; J = CONCRETE; K = BRICK; L = BLOCK

PAGE: 12

STATE HIGHWAY ADMINISTRATION OF MARYLAND  
HIGHWAY INFORMATION SERVICES DIVISION  
DATA SUPPORT GROUP

PAGE: 13

STATE HIGHWAY LOCATION REFERENCE

COUNTY: ANNE ARUNDEL

DISTRICT: 5

DATE: 12/31/11

ROUTE NUMBER: IS 695 CONTINUED

INVENTORY DIRECTION: NORTH

ROUTE NAME: BALTO BELTWAY

STATE SYSTEM	FUNCTIONAL CLASS	MEDIAN TYPE	ACCESS CONTROL	NHS	MILEPOINT	MILEPOINT DESCRIPTION	MARKED LANES	SURFACE WIDTH/TYPE*	AADT
STATE PRIMARY	R URB INTERSTATE	POSITIVE BARRIER	FULL	NHS	01.900 RP695- 4	RAMP 4 FR MD 295 NB TO IS 695 EB	6	72I	131,245
					01.990 RP695- 1	RAMP 1 FR MD 295 NB TO IS 695 WB			
					02.020 RP695- 3	RAMP 3 FR IS 695 EB TO MD 295 NB			
					02.060				135,611
					02.060 MD295	BALTIMORE WASHINGTON PKWY			
					02.060	STRUC #2003			
					02.060	STRUC #2099			
					02.060	EXIT #7			
					02.100 RP695- 7	RAMP 7 FR IS 695 WB TO MD 295 SB			
					02.120 RP695- 5	RAMP 5 FR MD 295 SB TO IS 695 EB			
					02.220 RP695- 6	RAMP 6 FR IS 695 EB TO MD 295 SB			
					02.220 RP695- 8	RAMP 8 FR MD 295 SB TO IS 695 WB			
					02.340	STRUC #2138 TRIB OF PATAPSCO RIVER			
					02.349	MILE MARKER OL 5			
					02.349	MILE MARKER IL 5			
					02.430	BEGIN BRIDGE			
					02.440 MD168	NURSERY RD			
					02.440	STRUC #2002			
					02.440	EXIT #8			
					02.457	END BRIDGE			
					02.470 RP695- 1	RAMP 1 FR IS 695 NB TO MD 969A WB			
					02.580 RP695- 7	RAMP 7 FR HAMMONDS FERRY RD TO IS 695 SB			
					02.620 RP695- 2	RAMP 2 FR MD 969A WB TO IS 695 NB			
					02.750 RP695- 8	RAMP 8 FR IS 695 SB TO HAMMONDS FERRY RD			
					02.750	VARIABLE MESSAGE SIGN #501 (NB/L)			
					02.790	BEGIN BRIDGE			
					02.814	MILE MARKER IL 5.5			
					02.814	MILE MARKER OL 5.5			
					02.850				121,781
					02.850 CO 17	HAMMONDS FERRY RD			
					02.920	STRUC #2001 PATAPSCO RIVER			
					02.920	BALTIMORE CO/L			

\*A,B = UNIMPROVED; C = GRADED & DRAINED; D,E = SOIL, GRAVEL, STONE; F,G = LOW TYPE BITUMINOUS  
H,I = HIGH TYPE BITUMINOUS; J = CONCRETE; K = BRICK; L = BLOCK

STATE HIGHWAY ADMINISTRATION OF MARYLAND  
HIGHWAY INFORMATION SERVICES DIVISION  
DATA SUPPORT GROUP

PAGE: 14

STATE HIGHWAY LOCATION REFERENCE

COUNTY: ANNE ARUNDEL

DISTRICT: 5

DATE: 12/31/11

ROUTE NUMBER: IS 895

INVENTORY DIRECTION: NORTH

ROUTE NAME: HARBOR TUNNEL THRUWAY

STATE SYSTEM	FUNCTIONAL CLASS	MEDIAN TYPE	ACCESS CONTROL	NHS	MILEPOINT	MILEPOINT DESCRIPTION	MARKED LANES	SURFACE WIDTH/TYPE*	AADT
STATE PRIMARY	R URB INTERSTATE	POSITIVE BARRIER	FULL	NHS	00.000		4	48J	33,940
					00.000	BALTIMORE CO/L			
					00.000	STRUC #BY059 PATAPSCO RIVER			
					00.000	TOLL MAINTENANCE			
					00.080		4	48I	
					00.080	END BRIDGE			
					00.150	IS 895B (SB/L)			
					00.150	STRUC #AAY060			
					00.150	EXIT #6			
					00.192	MILE MARKER 6.0			
					00.340				59,650
					00.340 IS895B	HARBOR TUNNEL THRUWAY			
					00.580	IS 895B (SB/L)			
					00.800	BALTO CITY LINE			

ROUTE NUMBER: IS 895A

INVENTORY DIRECTION: NORTH

ROUTE NAME: HARBOR TUNNEL THRUWAY

STATE SYSTEM	FUNCTIONAL CLASS	MEDIAN TYPE	ACCESS CONTROL	NHS	MILEPOINT	MILEPOINT DESCRIPTION	MARKED LANES	SURFACE WIDTH/TYPE*	AADT
STATE SECONDARY	R URB FRWY EXPWY	UNPROTECTED	FULL	NHS	00.000		3	36I	22,240
					00.000 IS 97	NO NAME (BACK)			
					00.000	TOLL MAINTENANCE			
					00.030		2	26I	
		POSITIVE BARRIER			00.210		2	24I	
					00.210 RP895B- 2	RAMP 2 FR IS 895A TO RAMP 1 (TO MD 695)			
					00.335	BEGIN BRIDGE			
					00.360 IS895B	HARBOR TUNNEL THRUWAY			
					00.360	STRUC #AAY045			
					00.379	END BRIDGE			
					00.710 IS895B	HARBOR TUNNEL THRUWAY			
					00.710	EXIT #6A			

\*A,B = UNIMPROVED; C = GRADED & DRAINED; D,E = SOIL, GRAVEL, STONE; F,G = LOW TYPE BITUMINOUS  
H,I = HIGH TYPE BITUMINOUS; J = CONCRETE; K = BRICK; L = BLOCK

STATE HIGHWAY ADMINISTRATION OF MARYLAND  
HIGHWAY INFORMATION SERVICES DIVISION  
DATA SUPPORT GROUP

PAGE: 15

STATE HIGHWAY LOCATION REFERENCE

COUNTY: ANNE ARUNDEL

DISTRICT: 5

DATE: 12/31/11

ROUTE NUMBER: IS 895B

INVENTORY DIRECTION: NORTH

ROUTE NAME: HARBOR TUNNEL THRUWAY

STATE SYSTEM	FUNCTIONAL CLASS	MEDIAN TYPE	ACCESS CONTROL	NHS	MILEPOINT	MILEPOINT DESCRIPTION	MARKED LANES	SURFACE WIDTH/TYPE*	AADT
STATE SECONDARY	R URB FRWY EXPWY	POSITIVE BARRIER	FULL	NOT NHS	00.000		2	33I	22,240
					00.000 MD 2	GOV RITCHIE HWY			
					00.000	TOLL MAINTENANCE			
					00.000	EXIT #6B			
					00.030		2	28I	
					00.090	SPEED LIMIT 35 MPH			
					00.220		2	30I	
					00.230	BEGIN BRIDGE			
					00.250 MD 2	GOV RITCHIE HWY			
					00.250	STRUC #2118			
					00.260		2	48I	
					00.270	END BRIDGE			
					00.302	SPEED LIMIT 55 MPH			
		UNPROTECTED			00.320		4	48I	
					00.420	STRUC #2120 CABIN BRANCH			
					00.540 RP895B- 6	RAMP 6 FR MD 695 EB TO IS 895B SB			
					00.800				5,300
					00.800 MD695	BALTO BELTWAY			
					00.800	STRUC #2121			
					00.800	EXIT #3B			
					00.850 RP895B- 1	RAMP 1 FR IS 895B NB TO MD 695 WB			
		POSITIVE BARRIER			00.880				
					00.880	CROSSOVER			
					00.960 RP895B- 2	RAMP 2 FR IS 895A TO RAMP 1 (TO MD 695)			
					00.960	STRUC #2225			
					00.980	SPEED LIMIT 50 MPH			
					00.990 IS895A	HARBOR TUNNEL THRUWAY			
					00.990	STRUC #AAY045			
					00.990	EXIT #6A			
		UNPROTECTED			01.015				
					01.210	IS 895A (SB/L)			
					01.307	MILE MARKER 1.0			
				NHS	01.310				25,640
					01.310 IS895A	HARBOR TUNNEL THRUWAY			

\*A,B = UNIMPROVED; C = GRADED & DRAINED; D,E = SOIL, GRAVEL, STONE; F,G = LOW TYPE BITUMINOUS  
H,I = HIGH TYPE BITUMINOUS; J = CONCRETE; K = BRICK; L = BLOCK

PAGE: 15

STATE HIGHWAY ADMINISTRATION OF MARYLAND  
HIGHWAY INFORMATION SERVICES DIVISION  
DATA SUPPORT GROUP

PAGE: 16

STATE HIGHWAY LOCATION REFERENCE

COUNTY: ANNE ARUNDEL

DISTRICT: 5

DATE: 12/31/11

ROUTE NUMBER: IS 895B CONTINUED

INVENTORY DIRECTION: NORTH

ROUTE NAME: HARBOR TUNNEL THRUWAY

STATE SYSTEM	FUNCTIONAL CLASS	MEDIAN TYPE	ACCESS CONTROL	NHS	MILEPOINT	MILEPOINT DESCRIPTION	MARKED LANES	SURFACE WIDTH/TYPE*	AADT
STATE SECONDARY	R URB FRWY EXPWY	UNPROTECTED	FULL	NHS	01.430 CO164	HAMMONDS LA	4	48I	25,640
					01.430	STRUC #AAY049			
					01.781	CROSSOVER			
		POSITIVE BARRIER			02.110				
					02.160	BEGIN BRIDGE			
					02.180 MD170	BELLE GROVE RD			
					02.180	STRUC #AAY056			
					02.200	END BRIDGE			
					02.240		3	48I	
					02.300		3	36I	
					02.300	CROSSOVER			
					02.313	MILE MARKER 2.0			
					02.360		2	38I	
					02.560		2	24I	
					02.670 IS895	HARBOR TUNNEL THRUWAY			
					02.670	STRUC #AAY060 (SB/L)			
					02.670	EXIT #6			

ROUTE NUMBER: MD 2

INVENTORY DIRECTION: NORTH

ROUTE NAME: SOLOMONS ISLAND RD

STATE SYSTEM	FUNCTIONAL CLASS	MEDIAN TYPE	ACCESS CONTROL	NHS	MILEPOINT	MILEPOINT DESCRIPTION	MARKED LANES	SURFACE WIDTH/TYPE*	AADT
STATE PRIMARY	R RUR MINOR ART	NONE (UNDIV)	NONE	NOT NHS	00.000		2	24I	10,350
					00.000	CALVERT CO/L			
					00.059	SIGN: BIKE ROUTE			
					00.059	BEGIN BIKE ROUTE			
					00.220	SPEED LIMIT 50 MPH			
		PAINTED			01.162				
		CURBED			01.178				
		ROUNDAABOUT			01.194				
					01.194	BEGIN ROUNDAABOUT			
					01.212 CO5201	FRIENDSHIP RD			
					01.212 CO3518	SANSBURY RD			
					01.212	ROUNDAABOUT			

\*A,B = UNIMPROVED; C = GRADED & DRAINED; D,E = SOIL, GRAVEL, STONE; F,G = LOW TYPE BITUMINOUS  
H,I = HIGH TYPE BITUMINOUS; J = CONCRETE; K = BRICK; L = BLOCK

PAGE: 16

STATE HIGHWAY ADMINISTRATION OF MARYLAND  
HIGHWAY INFORMATION SERVICES DIVISION  
DATA SUPPORT GROUP

PAGE: 17

STATE HIGHWAY LOCATION REFERENCE

COUNTY: ANNE ARUNDEL

DISTRICT: 5

DATE: 12/31/11

ROUTE NUMBER: MD 2 CONTINUED

INVENTORY DIRECTION: NORTH

ROUTE NAME: SOLOMONS ISLAND RD

STATE SYSTEM	FUNCTIONAL CLASS	MEDIAN TYPE	ACCESS CONTROL	NHS	MILEPOINT	MILEPOINT DESCRIPTION	MARKED LANES	SURFACE WIDTH/TYPE*	AADT
STATE PRIMARY	R RUR MINOR ART	CURBED	NONE	NOT NHS	01.225		2	24I	10,350
		NONE (UNDIV)			01.225	END ROUNDABOUT			
					01.246				
					01.764	SIGN: BIKE ROUTE			
					01.920 CO5361	OLD SOLOMONS ISLAND RD			
					01.920 CO4971	SCRIVNER DR			
					02.040 MD 2AB	NO NAME			
					02.150	SPUR TO MD 778N			
					02.220 MD778N	OLD SOLOMONS ISLAND RD			
					02.310				13,580
					02.310 MD423	FAIRHAVEN RD			
					02.310 CO3535	JEWELL RD			
					03.220 CO3506	OLD SOLOMONS ISLAND RD			
					03.500	WILKERSON FIELD			
					03.752	SIGN: BIKE ROUTE			
					03.860 MD778G	OLD SOLOMONS ISLAND RD			
					04.020 MD778G	OLD SOLOMONS ISLAND RD			
					04.070 MD778F	OLD SOLOMONS ISLAND RD			
					04.290 MD256	DEALE RD			
					04.450	TRACYS LANDING POST OFFICE			
					04.550 MD778F	OLD SOLOMONS ISLAND RD			
					04.600	SIGN: BIKE ROUTE			
		PAINTED			04.660		2	48I	
					04.670		2	24I	
		NONE (UNDIV)			04.680		4	48I	
					04.720				12,500
					04.720 MD258	BAY FRONT RD			
					04.720	TRAFFIC SIGNAL			
					04.740	SPUR FR MD 258			
					04.760	SHA SALT DOME			
		PAINTED			04.770		2	24I	
		NONE (UNDIV)			04.820				
					04.975 MD778M	OLD SOLOMONS ISLAND RD			
					05.050	ENT TO PARK & RIDE			
					05.050	ST JAMES PARISH EPISCOPAL CHURCH			

\*A,B = UNIMPROVED; C = GRADED & DRAINED; D,E = SOIL, GRAVEL, STONE; F,G = LOW TYPE BITUMINOUS  
H,I = HIGH TYPE BITUMINOUS; J = CONCRETE; K = BRICK; L = BLOCK

PAGE: 17

STATE HIGHWAY ADMINISTRATION OF MARYLAND  
HIGHWAY INFORMATION SERVICES DIVISION  
DATA SUPPORT GROUP

PAGE: 18

STATE HIGHWAY LOCATION REFERENCE

COUNTY: ANNE ARUNDEL

DISTRICT: 5

DATE: 12/31/11

ROUTE NUMBER: MD 2 CONTINUED

INVENTORY DIRECTION: NORTH

ROUTE NAME: SOLOMONS ISLAND RD

STATE SYSTEM	FUNCTIONAL CLASS	MEDIAN TYPE	ACCESS CONTROL	NHS	MILEPOINT	MILEPOINT DESCRIPTION	MARKED LANES	SURFACE WIDTH/TYPE*	AADT
STATE PRIMARY	R RUR MINOR ART	NONE (UNDIV)	NONE	NOT NHS	05.163	SIGN: BIKE ROUTE	2	24I	12,500
					05.362	GRATEFUL ACRES LA			
					05.460 OP1176	PORTLAND MANOR FARM RD			
					05.540 CO4917	OLD RIDGE PATH RD			
					05.860				12,480
					05.860 CO3342	NUTWELL RD			
					06.050 MD778J	OLD SOLOMONS ISLAND RD			
					06.600	SPUR TO MD 778J			
					07.230 OP4945	BACHELORS CHOICE LA			
					07.270	SPEED LIMIT 40 MPH			
					07.500	SOUTHERN MIDDLE SCHOOL			
					07.630 MD778Q	OLD SOLOMONS ISLAND RD			
					07.710	SIGN: BIKE ROUTE			
					07.810	LOTHIAN ELEMENTARY SCHOOL			
					07.830 MD778E	OLD SOLOMONS ISLAND RD			
					07.870	HARWOOD-LOTHIAN VOL. FIRE DEPT.			
		PAINTED			07.970		2	22I	
					08.000	SIGN: BIKE ROUTE			
					08.020		2	24I	
		CURBED			08.040				
		ROUNDAABOUT			08.050		2	40I	
					08.050	BEGIN ROUNDAABOUT			
					08.060				18,750
					08.060 MD422	BAYARD RD			
					08.060 MD408	MT ZION RD			
					08.060	ROUNDAABOUT - LOTHIAN			
		CURBED			08.070		2	24I	
					08.070	END ROUNDAABOUT			
		PAINTED			08.090				
					08.101	SIGN: BIKE ROUTE			
		NONE (UNDIV)			08.125				
					08.160	SPEED LIMIT 40 MPH			
					08.430 CO3556	ARK RD			
					08.470	SPEED LIMIT 50 MPH			
					08.530 OP5408	SOLITUDE CT			

\*A,B = UNIMPROVED; C = GRADED & DRAINED; D,E = SOIL, GRAVEL, STONE; F,G = LOW TYPE BITUMINOUS  
H,I = HIGH TYPE BITUMINOUS; J = CONCRETE; K = BRICK; L = BLOCK

PAGE: 18



STATE HIGHWAY ADMINISTRATION OF MARYLAND  
HIGHWAY INFORMATION SERVICES DIVISION  
DATA SUPPORT GROUP

PAGE: 19

STATE HIGHWAY LOCATION REFERENCE

COUNTY: ANNE ARUNDEL

DISTRICT: 5

DATE: 12/31/11

ROUTE NUMBER: MD 2 CONTINUED

INVENTORY DIRECTION: NORTH

ROUTE NAME: SOLOMONS ISLAND RD

STATE SYSTEM	FUNCTIONAL CLASS	MEDIAN TYPE	ACCESS CONTROL	NHS	MILEPOINT	MILEPOINT DESCRIPTION	MARKED LANES	SURFACE WIDTH/TYPE*	AADT
STATE PRIMARY	R RUR MINOR ART	NONE (UNDIV)	NONE	NOT NHS	08.890 CO3557	GRAYS RD	2	24I	18,750
					09.170	BETHEL LA			
					09.360 MD255	OWENSVILLE RD			
					09.803	SIGN: BIKE ROUTE			
					09.960 MD778D	OLD SOLOMONS ISLAND RD			
					10.090 MD778D	OLD SOLOMONS ISLAND RD			
					10.420 CO3340	OWENSVILLE SUDLEY RD			
					10.690		2	34I	
					10.700		2	24I	
					10.700 CO4916	OLD SOLOMONS ISLAND RD			
					10.700 CO3552	POLLING HOUSE RD			
					10.897	SIGN: HARWOOD			
					11.027	SIGN: BIKE ROUTE			
					11.050 CO4916	OLD SOLOMONS ISLAND RD			
					11.070 CO3550	HARWOOD RD			
					11.070	TRAFFIC SIGNAL			
		PAINTED			11.100				
					11.130		2	30I	
		NONE (UNDIV)			11.140		2	24I	
		PAINTED			11.190		2	22I	
		NONE (UNDIV)			11.240		2	24I	
					11.260	SOUTHERN HIGH SCHOOL			
		PAINTED			11.307		2	22I	
		NONE (UNDIV)			11.390		2	24I	
					11.840 OP1180	TREIBER LA			
					11.920	SIGN: HARWOOD			
					12.040 CO3558	HARWOOD DR			
					12.230 OP1181	MARYS MOUNT RD			
					12.640	SIGN: BIRDSVILLE			
		PAINTED			13.060				
		NONE (UNDIV)			13.120				
					13.120 CO3322	MILL SWAMP RD			
		PAINTED			13.214				
		NONE (UNDIV)			13.240				
					13.316	SPUR FR BIRDSVILLE RD			

\*A,B = UNIMPROVED; C = GRADED & DRAINED; D,E = SOIL, GRAVEL, STONE; F,G = LOW TYPE BITUMINOUS  
H,I = HIGH TYPE BITUMINOUS; J = CONCRETE; K = BRICK; L = BLOCK

PAGE: 19

STATE HIGHWAY ADMINISTRATION OF MARYLAND  
HIGHWAY INFORMATION SERVICES DIVISION  
DATA SUPPORT GROUP

PAGE: 20

STATE HIGHWAY LOCATION REFERENCE

COUNTY: ANNE ARUNDEL

DISTRICT: 5

DATE: 12/31/11

ROUTE NUMBER: MD 2 CONTINUED

INVENTORY DIRECTION: NORTH

ROUTE NAME: SOLOMONS ISLAND RD

STATE SYSTEM	FUNCTIONAL CLASS	MEDIAN TYPE	ACCESS CONTROL	NHS	MILEPOINT	MILEPOINT DESCRIPTION	MARKED LANES	SURFACE WIDTH/TYPE*	AADT
STATE PRIMARY	R RUR MINOR ART	PAINTED	NONE	NOT NHS	13.330		2	24I	20,240
		NONE (UNDIV)			13.330 CO2735	BIRDSVILLE RD			
					13.400				
					13.580	CEDAR STABLES RD			
					13.680 CO5743	GRAY BEECH CT			
					13.680 CO4915	OLD BIRDSVILLE RD			
					13.770	JESSIE RD (PVT)			
					13.973	SIGN: BIKE ROUTE			
					14.070		2	34I	
					14.070 CO5476	JORDAN TAYLOR LA			
					14.092		2	24I	
					14.210 CO4915	OLD BIRDSVILLE RD			
					14.280 OP987	SWALLOW LA			
		CENTER TLA (UNDIV)			14.805				
					14.880 CO3153	SOUTH RIVER CLUBHOUSE RD			
					14.890	HARVEST CHURCH OF GOD			
					14.923 CO2746	BRICK CHURCH RD			
		NONE (UNDIV)			14.974				
		PAINTED			15.095				
					15.120		2	27I	
		NONE (UNDIV)			15.156		2	24I	
					15.205 CO5828	COLONY CROSSING			
		PAINTED			15.255		2	34I	
					15.265		2	42I	
					15.275		2	24I	
		NONE (UNDIV)			15.312				
		PAINTED			15.470				
		NONE (UNDIV)			15.500				
					15.560	STRUC OVERHEAD - GOLF CART BRIDGE			
					15.580 CO5828	COLONY CROSSING			
		PAINTED			15.630				
		NONE (UNDIV)			15.665				
					15.820	PROPOSED RD			
					15.991	SIGN: BIKE ROUTE			
					16.040 CO3095	STEPNEYS LA			

\*A,B = UNIMPROVED; C = GRADED & DRAINED; D,E = SOIL, GRAVEL, STONE; F,G = LOW TYPE BITUMINOUS  
H,I = HIGH TYPE BITUMINOUS; J = CONCRETE; K = BRICK; L = BLOCK

PAGE: 20

STATE HIGHWAY ADMINISTRATION OF MARYLAND  
HIGHWAY INFORMATION SERVICES DIVISION  
DATA SUPPORT GROUP

PAGE: 21

STATE HIGHWAY LOCATION REFERENCE

COUNTY: ANNE ARUNDEL

DISTRICT: 5

DATE: 12/31/11

ROUTE NUMBER: MD 2 CONTINUED

INVENTORY DIRECTION: NORTH

ROUTE NAME: SOLOMONS ISLAND RD

STATE SYSTEM	FUNCTIONAL CLASS	MEDIAN TYPE	ACCESS CONTROL	NHS	MILEPOINT	MILEPOINT DESCRIPTION	MARKED LANES	SURFACE WIDTH/TYPE*	AADT
STATE PRIMARY	R	RUR MINOR ART	NONE	NOT NHS	16.070		3	30I	20,240
		PAINTED			16.090		3	48I	
		CURBED			16.100				
					16.130		4	48I	
					16.180	SPUR TO MD 214			
					16.180	SPUR FR MD 214			
	URB OPA				16.190				42,260
					16.190 MD214	CENTRAL AVE			
					16.190	TRAFFIC SIGNAL			
					16.210	SPUR TO MD 214			
					16.220	SPUR FR MD 214			
					16.270	SPEED LIMIT 40 MPH			
					16.360 CO3034	PUDDINGTON RD			
					16.360	SOUTH RIVER COLONY MALL			
					16.480 CO5738	MITCHELLS CHANCE RD			
					16.480	TRAFFIC SIGNAL			
					16.600 MD214B	NO NAME			
					16.680 MD214A	PIKE RIDGE RD			
					16.680	TRAFFIC SIGNAL			
					16.710	SPUR TO MD 214A			
					16.732	SPEED LIMIT 40 MPH			
					16.800 CO3044	STEWART DR			
					16.890		5	60I	
					16.890 CO3047	SOUTHDOWN RD			
					16.890	TRAFFIC SIGNAL			
					16.940 OP981	CHIPOURAS RD			
					16.949		6	72I	
					17.000 CO3057	DENTAL RD			
					17.000	DIRECTIONAL CROSSOVER			
					17.210				52,560
					17.210 MD253	MAYO RD			
					17.210	TRAFFIC SIGNAL			
					17.210	CROSSOVER			
					17.210	ENT TO LEE AIRPORT			
					17.270 CO3058	MARYLAND AVE			

\*A,B = UNIMPROVED; C = GRADED & DRAINED; D,E = SOIL, GRAVEL, STONE; F,G = LOW TYPE BITUMINOUS  
H,I = HIGH TYPE BITUMINOUS; J = CONCRETE; K = BRICK; L = BLOCK

PAGE: 21

STATE HIGHWAY ADMINISTRATION OF MARYLAND  
HIGHWAY INFORMATION SERVICES DIVISION  
DATA SUPPORT GROUP

PAGE: 22

STATE HIGHWAY LOCATION REFERENCE

COUNTY: ANNE ARUNDEL

DISTRICT: 5

DATE: 12/31/11

ROUTE NUMBER: MD 2 CONTINUED

INVENTORY DIRECTION: NORTH

ROUTE NAME: SOLOMONS ISLAND RD

STATE SYSTEM	FUNCTIONAL CLASS	MEDIAN TYPE	ACCESS CONTROL	NHS	MILEPOINT	MILEPOINT DESCRIPTION	MARKED LANES	SURFACE WIDTH/TYPE*	AADT
STATE PRIMARY	R URB OPA	CURBED	NONE	NOT NHS	17.500 CO6813	LEE AIRPARK DR	6	72I	52,560
					17.500	TRAFFIC SIGNAL			
					17.543 OP980	WAREHOUSE CREEK LA			
					17.590	DIRECTIONAL CROSSOVER			
					17.600 OP979	COLLISON LEE LA			
					17.680 CO3064	VIRGINIA AVE			
					17.680 MD553A	SOUTH RIVER RD S			
					17.680	TRAFFIC SIGNAL			
					17.720		5	60I	
					17.720	SPUR TO MD 553A			
					17.740	SPUR TO MD 553A			
					17.740	CROSSOVER			
					17.787		4	48I	
					17.810	SPEED LIMIT 50 MPH			
		POSITIVE BARRIER			17.850		4	48J	
					17.850	BEGIN BRIDGE			
					18.070	STRUC #2010 SOUTH RIVER			
					18.300		4	48I	
					18.300 MD553C	SOUTH RIVER RD			
					18.300	END BRIDGE			
		CURBED			18.320				
					18.370	SPUR TO MD 553C			
					18.490 CO2865	OAK GROVE RD			
					18.490 MD553B	OLD S RIVER RD			
					18.490	CROSSOVER			
					18.520 CO2866	SUNSET DR			
					18.580	EDGEWATER UMC			
					18.630 OP890	NO NAME			
					18.660 CO5212	POPLAR POINT RD			
					18.710	CROSSOVER			
					18.870	CROSSOVER			
					18.980 OP892	VALLEY FARM PARK RD			
					19.000	HALL DR (PVT)			
					19.030 CO2864	WALLACE MANOR RD			
					19.070 CO2857	TARRAGON LA			

\*A,B = UNIMPROVED; C = GRADED & DRAINED; D,E = SOIL, GRAVEL, STONE; F,G = LOW TYPE BITUMINOUS  
H,I = HIGH TYPE BITUMINOUS; J = CONCRETE; K = BRICK; L = BLOCK

PAGE: 22

STATE HIGHWAY ADMINISTRATION OF MARYLAND  
HIGHWAY INFORMATION SERVICES DIVISION  
DATA SUPPORT GROUP

PAGE: 23

STATE HIGHWAY LOCATION REFERENCE

COUNTY: ANNE ARUNDEL

DISTRICT: 5

DATE: 12/31/11

ROUTE NUMBER: MD 2 CONTINUED

INVENTORY DIRECTION: NORTH

ROUTE NAME: SOLOMONS ISLAND RD

STATE SYSTEM	FUNCTIONAL CLASS	MEDIAN TYPE	ACCESS CONTROL	NHS	MILEPOINT	MILEPOINT DESCRIPTION	MARKED LANES	SURFACE WIDTH/TYPE*	AADT
STATE PRIMARY	R URB OPA	CURBED	NONE	NOT NHS	19.070	TRAFFIC SIGNAL	4	48I	52,560
					19.070	DIRECTIONAL CROSSOVER			
					19.153		5	60I	
					19.236 CO6849	HOMEPORT DR			
					19.289	NO NAME			
					19.334		6	72I	
					19.370		6	80I	
					19.370 CO2854	LAKE SHORE DR			
					19.370 CO4155	ADMIRAL COCHRANE RD			
					19.370	TRAFFIC SIGNAL			
					19.370	CROSSOVER			
					19.380	SPUR TO ADMIRAL COCHRANE RD			
					19.490 CO2851	WILELINOR DR			
					19.490 RP665- 6	RAMP 6 FR RAMP 3 (FR MD 665 EB) TO MD 2			
					19.550 RP665- 3	RAMP 3 FR MD 665 EB TO MD 2 NB			
					19.550 MD665E	GRAND OAK DR			
					19.550	TRAFFIC SIGNAL			
					19.550	CROSSOVER			
					19.600 RP665- 4	RAMP 4 FR MD 2 NB TO MD 665 EB			
					19.630 RP665- 5	RAMP 5 FR MD 2 SB TO MD 665 EB			
					19.660		6	80J	
					19.660	BEGIN BRIDGE			
					19.680				35,600
					19.680 MD665	ARIS T ALLEN BLVD			
					19.680	STRUC #2165			
					19.700		6	80I	
					19.700	END BRIDGE			
					19.720 RP665- 1	RAMP 1 FR MD 2 NB TO MD 665 WB			
					19.750 RP665- 8	RAMP 8 FR MD 2 SB TO MD 665 WB			
					19.800		5	64I	
					19.800 RP665- 7	RAMP 7 FR RAMP 2 TO MD 2 SB			
					19.800 OP5228	ANNAPOLIS HARBOR CENTER DR			
					19.800	TRAFFIC SIGNAL			
					19.800	CROSSOVER			

\*A,B = UNIMPROVED; C = GRADED & DRAINED; D,E = SOIL, GRAVEL, STONE; F,G = LOW TYPE BITUMINOUS  
H,I = HIGH TYPE BITUMINOUS; J = CONCRETE; K = BRICK; L = BLOCK

PAGE: 23

STATE HIGHWAY ADMINISTRATION OF MARYLAND  
HIGHWAY INFORMATION SERVICES DIVISION  
DATA SUPPORT GROUP

PAGE: 24

STATE HIGHWAY LOCATION REFERENCE

COUNTY: ANNE ARUNDEL

DISTRICT: 5

DATE: 12/31/11

ROUTE NUMBER: MD 2 CONTINUED

INVENTORY DIRECTION: NORTH

ROUTE NAME: SOLOMONS ISLAND RD

STATE SYSTEM	FUNCTIONAL CLASS	MEDIAN TYPE	ACCESS CONTROL	NHS	MILEPOINT	MILEPOINT DESCRIPTION	MARKED LANES	SURFACE WIDTH/TYPE*	AADT
STATE PRIMARY	R URB OPA	CURBED	NONE	NOT NHS	19.820 RP665- 2	RAMP 2 FR MD 665 WB TO MD 2 NB	5	64I	35,600
					19.820	SPUR TO ANNAPOLIS HARBOR CENTER DR			
					19.930	SPUR TO MD 393			
					19.970		5	60I	
					19.970 MD393	OLD SOLOMONS ISLAND RD			
					19.970	DIRECTIONAL CROSSOVER			
					20.020	SPEED LIMIT 40 MPH			
					20.170	SPUR FR FOREST DR			
					20.170	SPUR TO FOREST DR			
			PARTIAL		20.190		6	72I	
					20.190 CO2836	FOREST DR			
					20.190 MU1165	FOREST DR			
					20.190	TRAFFIC SIGNAL			
					20.190	CROSSOVER			
					20.210	SPUR TO FOREST DR			
					20.333		6	69I	
					20.370		5	60I	
					20.370	SPUR TO SOMERVILLE RD			
					20.390	SPUR TO SOMERVILLE RD			
					20.400		6	72I	
					20.400 CO2834	SOMERVILLE RD			
					20.400 CO5250	SOMERVILLE RD			
					20.400	TRAFFIC SIGNAL			
					20.410	SPUR TO SOMERVILLE RD			
					20.520	SPUR TO MD 450			
					20.520	SPUR FR MD 450			
					20.540				29,780
					20.540 MD450	WEST ST			
					20.540	TRAFFIC SIGNAL			
					20.550	SPUR FR MD 450			
					20.550	SPUR TO MD 450			
					20.660		5	60I	
					20.660 RP595- 4	RAMP 4 FR MD 2 NB TO IS 595 EB			
					20.730 RP595- 5	RAMP 5 FR MD 2 SB TO IS 595 EB			

\*A,B = UNIMPROVED; C = GRADED & DRAINED; D,E = SOIL, GRAVEL, STONE; F,G = LOW TYPE BITUMINOUS  
H,I = HIGH TYPE BITUMINOUS; J = CONCRETE; K = BRICK; L = BLOCK

PAGE: 24

STATE HIGHWAY ADMINISTRATION OF MARYLAND  
HIGHWAY INFORMATION SERVICES DIVISION  
DATA SUPPORT GROUP

PAGE: 25

STATE HIGHWAY LOCATION REFERENCE

COUNTY: ANNE ARUNDEL

DISTRICT: 5

DATE: 12/31/11

ROUTE NUMBER: MD 2 CONTINUED

INVENTORY DIRECTION: NORTH

ROUTE NAME: SOLOMONS ISLAND RD

STATE SYSTEM	FUNCTIONAL CLASS	MEDIAN TYPE	ACCESS CONTROL	NHS	MILEPOINT	MILEPOINT DESCRIPTION	MARKED LANES	SURFACE WIDTH/TYPE*	AADT
STATE PRIMARY	R URB OPA	CURBED	PARTIAL	NOT NHS	20.770	IS 595 (WB/L)	5	60I	29,780
					20.770 MD 2AD	SOLOMONS ISLAND RD (AHEAD)			
					20.770	BEG X-REF W/ IS 595			
					20.770	STRUC #2033			
					20.770 IS595	JOHN HANSON HWY			
					22.210	END X-REF W/ IS 595			
					22.210	BEG X-REF W/ US 50			
					22.210	X-REF CHANGES FR IS 595 TO US 50			
		POSITIVE BARRIER	NONE	NHS	23.870		3	39I	46,770
NAME: GOV RITCHIE HWY					23.870 US 50	BLUE STAR MEMORIAL HWY			
					23.870 MD450	GOV RITCHIE HWY			
					23.870	STRUC #2100			
					23.870	STRUC #2101			
					23.870	EXIT #27			
					23.870 MD 2	GOV RITCHIE HWY (SB OUT SITE)			
					23.870	END X-REF W/ US 50			
					23.890 RP 50- 7	RAMP 7 FR US 50 WB TO MD 2 SB			
					23.930		3	43I	
					23.960 RP 50- 8	RAMP 8 FR MD 2 SB TO US 50 WB			
					24.030		4	54I	
					24.080		3	40I	
					24.080 RP 50- 2	RAMP 2 FR US 50 WB TO MD 2 NB			
		UNPROTECTED			24.135				
		POSITIVE BARRIER			24.180				
		UNPROTECTED			24.208				
					24.230		3	36I	
					24.230	SPUR TO MD 648F			
					24.230	DIRECTIONAL CROSSOVER			
					24.270 MD648F	BALTO ANNAPOLIS BLVD			
					24.290	SPEED LIMIT 50 MPH			
					24.295		4	48I	
					24.350 CO2566	CHAUTAUGUA RD			
					24.350	CROSSOVER			
					24.440 CO4643	BALTO ANNAPOLIS BLVD			

\*A,B = UNIMPROVED; C = GRADED & DRAINED; D,E = SOIL, GRAVEL, STONE; F,G = LOW TYPE BITUMINOUS  
H,I = HIGH TYPE BITUMINOUS; J = CONCRETE; K = BRICK; L = BLOCK

PAGE: 25

STATE HIGHWAY ADMINISTRATION OF MARYLAND  
HIGHWAY INFORMATION SERVICES DIVISION  
DATA SUPPORT GROUP

PAGE: 26

STATE HIGHWAY LOCATION REFERENCE

COUNTY: ANNE ARUNDEL

DISTRICT: 5

DATE: 12/31/11

ROUTE NUMBER: MD 2 CONTINUED

INVENTORY DIRECTION: NORTH

ROUTE NAME: GOV RITCHIE HWY

STATE SYSTEM	FUNCTIONAL CLASS	MEDIAN TYPE	ACCESS CONTROL	NHS	MILEPOINT	MILEPOINT DESCRIPTION	MARKED LANES	SURFACE WIDTH/TYPE*	AADT
STATE PRIMARY	R URB OPA	UNPROTECTED	NONE	NHS	24.440	CROSSOVER	4	48I	46,770
		POSITIVE BARRIER			24.490				
		UNPROTECTED			24.584				
		POSITIVE BARRIER			24.680				
					24.730	CO4643 BALTO ANNAPOLIS BLVD			
		UNPROTECTED			24.743				
					24.810		5	62I	
					24.810	CO4644 BALTO ANNAPOLIS BLVD			
					24.840	ARNOLD POST OFFICE			
					24.950		6	68I	
					25.030	CROSSOVER			
					25.058	ENT TO ARNOLD FIRE DEPARTMENT			
					25.120	CO2591 ARNOLD RD			
					25.120	TRAFFIC SIGNAL			
					25.174		5	58I	
					25.260	CO4644 BALTO ANNAPOLIS BLVD			
					25.440		4	48I	
					25.440	MD648D BALTO ANNAPOLIS BLVD			
					25.440	CROSSOVER			
		POSITIVE BARRIER			25.490				
		UNPROTECTED			25.527				
					25.690	CO2587 JOYCE LA			
					25.690	CO5441 JOYCE LA E			
					25.690	DIRECTIONAL CROSSOVER			
		POSITIVE BARRIER			25.782				
		UNPROTECTED			25.990				
					25.990	DIRECTIONAL CROSSOVER			
		POSITIVE BARRIER			26.080				
					26.080	CO5332 BEECHWOOD RD			
		UNPROTECTED			26.133				
		POSITIVE BARRIER			26.228				
					26.270	OP688 NO NAME			
					26.270	CO2414 MOORE RD			
					26.320	SPUR TO OP 687			
					26.320	CROSSOVER			

\*A,B = UNIMPROVED; C = GRADED & DRAINED; D,E = SOIL, GRAVEL, STONE; F,G = LOW TYPE BITUMINOUS  
H,I = HIGH TYPE BITUMINOUS; J = CONCRETE; K = BRICK; L = BLOCK

PAGE: 26



STATE HIGHWAY ADMINISTRATION OF MARYLAND  
HIGHWAY INFORMATION SERVICES DIVISION  
DATA SUPPORT GROUP

PAGE: 27

STATE HIGHWAY LOCATION REFERENCE

COUNTY: ANNE ARUNDEL

DISTRICT: 5

DATE: 12/31/11

ROUTE NUMBER: MD 2 CONTINUED

INVENTORY DIRECTION: NORTH

ROUTE NAME: GOV RITCHIE HWY

STATE SYSTEM	FUNCTIONAL CLASS	MEDIAN TYPE	ACCESS CONTROL	NHS	MILEPOINT	MILEPOINT DESCRIPTION	MARKED LANES	SURFACE WIDTH/TYPE*	AADT
STATE PRIMARY	R URB OPA	POSITIVE BARRIER	NONE	NHS	26.350 OP687	NO NAME	4	48I	46,770
					26.560		5	60I	
					26.680		6	72I	
		UNPROTECTED			26.730				
					26.730 OP5307	W CAMPUS DR			
					26.730	TRAFFIC SIGNAL			
					26.920	SPUR TO COLLEGE PKWY			
		POSITIVE BARRIER			26.970				58,293
					26.970 CO2420	COLLEGE PKWY			
					26.970	TRAFFIC SIGNAL			
					27.010	SPUR FR COLLEGE PKWY			
					27.020	DRAINAGE CBC - 5'X134'X3'			
					27.170	SPUR FR MD 648D			
		CURBED			27.190				
					27.240	SPUR TO MD 648D			
					27.240	DIRECTIONAL CROSSOVER			
					27.250	DIRECTIONAL CROSSOVER			
		UNPROTECTED			27.280				
					27.400	ANNE ARUNDEL CO FIRE DEPT CO #23			
					27.410	CROSSOVER			
					27.450	ATR STATION #0042 (CABINET SB/L)			
					27.490				57,040
					27.490 CO2334	JONES STATION RD			
					27.490	TRAFFIC SIGNAL			
					27.510	SPUR FR JONES STATION RD			
					27.574		5	60I	
					27.610 CO2349	MANHATTAN LN			
					27.644		4	48I	
					27.720	CROSSOVER			
					28.300	CROSSOVER			
		CURBED			28.520		6	72I	
					28.540	SIGN: SEVERNA PARK			
					28.700 CO2333	CYPRESS CREEK RD			
					28.700	TRAFFIC SIGNAL			
					28.850	STRUC #2224 BRANCH OF CYPRESS CR			

\*A,B = UNIMPROVED; C = GRADED & DRAINED; D,E = SOIL, GRAVEL, STONE; F,G = LOW TYPE BITUMINOUS  
H,I = HIGH TYPE BITUMINOUS; J = CONCRETE; K = BRICK; L = BLOCK

PAGE: 27

STATE HIGHWAY ADMINISTRATION OF MARYLAND  
HIGHWAY INFORMATION SERVICES DIVISION  
DATA SUPPORT GROUP

PAGE: 28

STATE HIGHWAY LOCATION REFERENCE

COUNTY: ANNE ARUNDEL

DISTRICT: 5

DATE: 12/31/11

ROUTE NUMBER: MD 2 CONTINUED

INVENTORY DIRECTION: NORTH

ROUTE NAME: GOV RITCHIE HWY

STATE SYSTEM	FUNCTIONAL CLASS	MEDIAN TYPE	ACCESS CONTROL	NHS	MILEPOINT	MILEPOINT DESCRIPTION	MARKED LANES	SURFACE WIDTH/TYPE*	AADT
STATE PRIMARY	R URB OPA	CURBED	NONE	NHS	28.910		6	72I	51,860
					28.910 CO2272	MCKINSEY RD			
					28.910	TRAFFIC SIGNAL			
					29.020	DIRECTIONAL CROSSOVER			
					29.068	DIRECTIONAL CROSSOVER			
					29.260 CO2321	ARUNDEL BEACH RD			
					29.390				56,220
					29.390 MD648D	BALTO ANNAPOLIS BLVD			
					29.390	TRAFFIC SIGNAL			
					29.440 CO2209	ROBINSON RD			
					29.440 CO5625	LEELYN DR			
					29.440	TRAFFIC SIGNAL			
					29.620	DIRECTIONAL CROSSOVER			
					29.890 CO2149	TOWN NECK RD			
					29.900	SPUR TO MD 648H			
					29.910 CO2150	WHITE RD			
					29.910 MD648H	BALTO ANNAPOLIS BLVD			
					29.910	TRAFFIC SIGNAL			
					29.980		4	48I	
		UNPROTECTED			30.000				
					30.090	DRAINAGE STRUC #02047X0			
					30.270	CROSSOVER			
					30.330 CO5757	CARLYN DR			
					30.404	SEVERNA PARK CHURCH OF GOD			
					30.590 CO6620	CYPRESS RIDGE RD			
					30.660 CO2148	MADARY RD			
					30.720 OP608	COACHMANS RD			
					30.720	CROSSOVER			
					31.000 CO2041	MAGOTHY BRIDGE RD			
					31.000 CO2099	EARLEIGH HEIGHTS RD W			
					31.000	TRAFFIC SIGNAL			
					31.205	SPEED LIMIT 50 MPH			
					31.312	SEVERNA PARK EVANGEL PRESBYTERIAN CHURCH			
					31.400	CROSSOVER			

\*A,B = UNIMPROVED; C = GRADED & DRAINED; D,E = SOIL, GRAVEL, STONE; F,G = LOW TYPE BITUMINOUS  
H,I = HIGH TYPE BITUMINOUS; J = CONCRETE; K = BRICK; L = BLOCK

PAGE: 28

STATE HIGHWAY ADMINISTRATION OF MARYLAND  
HIGHWAY INFORMATION SERVICES DIVISION  
DATA SUPPORT GROUP

PAGE: 29

STATE HIGHWAY LOCATION REFERENCE

COUNTY: ANNE ARUNDEL

DISTRICT: 5

DATE: 12/31/11

ROUTE NUMBER: MD 2 CONTINUED

INVENTORY DIRECTION: NORTH

ROUTE NAME: GOV RITCHIE HWY

STATE SYSTEM	FUNCTIONAL CLASS		MEDIAN TYPE	ACCESS CONTROL	NHS	MILEPOINT	MILEPOINT DESCRIPTION	MARKED LANES	SURFACE WIDTH/TYPE*	AADT
STATE PRIMARY	R	URB OPA	UNPROTECTED	NONE	NHS	31.420	DRAINAGE STRUC #02308X0	4	48I	56,220
						31.529	PASADENA U.M.C.			
						31.530 OP613	NO NAME			
						31.630 CO2085	HAMBURG ST			
						31.630	DIRECTIONAL CROSSOVER			
						31.640	DIRECTIONAL CROSSOVER			
						31.640 CO4480	HAMBURG ST			
						31.750 CO5626	WEST CHESTNUT ST			
						31.750	DIRECTIONAL CROSSOVER			
						31.750 CO2084	EAST CHESTNUT ST			
						31.834	SPUR TO PASADENA RD			
						31.850				46,430
						31.850 CO5404	EAST WEST BLVD			
						31.850 CO2069	PASADENA RD			
						31.850	TRAFFIC SIGNAL			
						31.880 CO1421	W PASADENA RD			
						31.900	SPUR TO WEST PASADENA RD			
						31.980 CO2091	HASTINGS LA			
						32.100 OP605	ARCADA RD			
						32.190	SPUR TO MD 10			
			POSITIVE BARRIER			32.241				
STATE SECONDARY					NOT NHS	32.270				20,940
						32.270 MD 10	ARUNDEL EXPWY			
						32.270	TRAFFIC SIGNAL			
			UNPROTECTED			32.295				
			POSITIVE BARRIER			32.346				
						32.370 CO1515	ELVATON DR			
			UNPROTECTED			32.400				
						32.640 CO1514	WATERFORD RD			
						32.640 CO1515	ELVATON DR			
						32.640	CROSSOVER			
						32.690	DRAINAGE STRUC #02068X0			
						32.820	SPEED LIMIT 45 MPH			
						32.920		5	60I	
						32.930		6	80I	

\*A,B = UNIMPROVED; C = GRADED & DRAINED; D,E = SOIL, GRAVEL, STONE; F,G = LOW TYPE BITUMINOUS  
H,I = HIGH TYPE BITUMINOUS; J = CONCRETE; K = BRICK; L = BLOCK

PAGE: 29

STATE HIGHWAY ADMINISTRATION OF MARYLAND  
HIGHWAY INFORMATION SERVICES DIVISION  
DATA SUPPORT GROUP

PAGE: 30

STATE HIGHWAY LOCATION REFERENCE

COUNTY: ANNE ARUNDEL

DISTRICT: 5

DATE: 12/31/11

ROUTE NUMBER: MD 2 CONTINUED

INVENTORY DIRECTION: NORTH

ROUTE NAME: GOV RITCHIE HWY

STATE SYSTEM	FUNCTIONAL CLASS	MEDIAN TYPE	ACCESS CONTROL	NHS	MILEPOINT	MILEPOINT DESCRIPTION	MARKED LANES	SURFACE WIDTH/TYPE*	AADT
STATE SECONDARY	R URB OPA	UNPROTECTED	NONE	NOT NHS	32.930 CO3749	WISHING ROCK RD	6	80I	20,940
					32.980	SPUR TO SHOPPING CENTER			
					32.990	ENT TO SHOPPING CENTER			
					32.990	DIRECTIONAL CROSSOVER			
					32.990	TRAFFIC SIGNAL			
					33.010	SPUR FR SHOPPING CENTER			
					33.080	DIRECTIONAL CROSSOVER			
					33.080	TRAFFIC SIGNAL			
					33.080	ENT TO SHOPPING CENTER			
					33.230	SPUR FR JUMPERS HOLE RD			
					33.270				31,500
					33.270 CO4505	JUMPERS HOLE RD			
					33.270	TRAFFIC SIGNAL			
					33.290	SPUR FR JUMPERS HOLE RD			
					33.450	DIRECTIONAL CROSSOVER			
					33.550	DIRECTIONAL CROSSOVER			
					33.570	DIRECTIONAL CROSSOVER			
					33.590 CO1399	KELLINGTON DR			
					33.630		5	64I	
					33.640 CO1399	KELLINGTON DR			
					33.646	ASHBERRY LA			
					33.740		5	60I	
					33.740 RP100- 1	RAMP 1 FR MD 2 NB TO MD 100 WB			
					33.780		4	48I	
					33.780 RP100- 6	RAMP 6 FR MD 100 EB TO MD 2 SB			
					33.800	DRAINAGE STRUC #02302X0			
		POSITIVE BARRIER			33.860				
					33.860 RP100- 3	RAMP 3 FR MD 100 EB TO MD 2 NB			
					33.880		5	60I	
					33.880	ENT TO SHA SALT DOME			
					33.960 RP100- 5	RAMP 5 FR MD 2 SB TO MD 100 EB			
					33.980				22,584
					33.980 MD100	NO NAME			
					33.980	STRUC #2082			
					33.980	EXIT #16			

\*A,B = UNIMPROVED; C = GRADED & DRAINED; D,E = SOIL, GRAVEL, STONE; F,G = LOW TYPE BITUMINOUS  
H,I = HIGH TYPE BITUMINOUS; J = CONCRETE; K = BRICK; L = BLOCK

PAGE: 30

STATE HIGHWAY ADMINISTRATION OF MARYLAND  
HIGHWAY INFORMATION SERVICES DIVISION  
DATA SUPPORT GROUP

PAGE: 31

STATE HIGHWAY LOCATION REFERENCE

COUNTY: ANNE ARUNDEL

DISTRICT: 5

DATE: 12/31/11

ROUTE NUMBER: MD 2 CONTINUED

INVENTORY DIRECTION: NORTH

ROUTE NAME: GOV RITCHIE HWY

STATE SYSTEM	FUNCTIONAL CLASS	MEDIAN TYPE	ACCESS CONTROL	NHS	MILEPOINT	MILEPOINT DESCRIPTION	MARKED LANES	SURFACE WIDTH/TYPE*	AADT
STATE SECONDARY	R URB OPA	POSITIVE BARRIER	NONE	NOT NHS	34.100	SPUR TO MD 177	5	60I	22,584
		CURBED			34.100 RP100- 7	RAMP 7 FR MD 100 WB TO MD 2 SB			
					34.120				
					34.120 MD177	MOUNTAIN RD			
					34.120	TRAFFIC SIGNAL			
					34.200	SPUR FR MD 177			
					34.220 RP100- 8	RAMP 8 FR MD 2 SB TO MD 100 WB			
					34.300		6	72I	
					34.300 OP226	AMERICANA CIR			
					34.300	TRAFFIC SIGNAL			
					34.300	CROSSOVER			
					34.300	ENT TO MARLEY STATION MALL			
					34.320	ENT TO MARLEY STATION MALL			
					34.330	ENT TO MARLEY STATION MALL			
					34.490	SPUR FR MARLEY STATION MALL			
		UNPROTECTED			34.500		5	60I	
					34.500 CO780	MARLEY STATION RD			
					34.500	ENT TO MARLEY STATION MALL			
					34.500	TRAFFIC SIGNAL			
					34.530	ATR STATION #0018 (CABINET NB/L)			
					34.590 CO788	SANDBURY AVE			
					34.670		4	48I	22,740
					34.670 CO787	PHELPS AVE			
					34.670	TRAFFIC SIGNAL			
					34.800	STRUC #2007 MARLEY CREEK			
					34.850	STRUC #2128 MARLEY CREEK			
					35.000 CO793	NORFOLK RD			
					35.000 CO723	NORMAN RD			
					35.000	CROSSOVER			
		POSITIVE BARRIER			35.080				
		UNPROTECTED			35.140				
					35.410 CO797	FARRINGTON RD			
					35.410 CO716	GUILDFORD RD			
					35.410	TRAFFIC SIGNAL			
		POSITIVE BARRIER			35.463				

\*A,B = UNIMPROVED; C = GRADED & DRAINED; D,E = SOIL, GRAVEL, STONE; F,G = LOW TYPE BITUMINOUS  
H,I = HIGH TYPE BITUMINOUS; J = CONCRETE; K = BRICK; L = BLOCK

PAGE: 31

STATE HIGHWAY ADMINISTRATION OF MARYLAND  
HIGHWAY INFORMATION SERVICES DIVISION  
DATA SUPPORT GROUP

PAGE: 32

STATE HIGHWAY LOCATION REFERENCE

COUNTY: ANNE ARUNDEL

DISTRICT: 5

DATE: 12/31/11

ROUTE NUMBER: MD 2 CONTINUED

INVENTORY DIRECTION: NORTH

ROUTE NAME: GOV RITCHIE HWY

STATE SYSTEM	FUNCTIONAL CLASS	MEDIAN TYPE	ACCESS CONTROL	NHS	MILEPOINT	MILEPOINT DESCRIPTION	MARKED LANES	SURFACE WIDTH/TYPE*	AADT
STATE SECONDARY	R URB OPA	POSITIVE BARRIER UNPROTECTED	NONE	NOT NHS	35.480	HARUNDALE PRESBYTERIAN CHURCH	4	48I	22,740
					35.545				
					35.590				23,920
					35.590 CO711	FITZALLEN RD			
					35.590 CO698	AQUAHART RD			
					35.590	TRAFFIC SIGNAL			
		POSITIVE BARRIER UNPROTECTED			35.680				
					35.760				
					35.778	BINSTED RD			
					35.778	ASHINGTON RD			
					35.840	AMBERLY RD			
					35.910 CO715	EAST WAY			
					35.980 CO6560	5TH AVE SE			
					35.980	TRAFFIC SIGNAL			
					35.980	CROSSOVER			
					36.010 CO670	KUETHE RD			
					36.130	DIRECTIONAL CROSSOVER			
					36.210 CO671	O ST NE			
					36.310	SPUR TO MD 648E			
					36.310	SPUR FR MD 648E			
					36.330				25,580
					36.330 MD648E	BALTO ANNAPOLIS BLVD			
					36.330	TRAFFIC SIGNAL			
					36.370	SPUR TO MD 648E			
					36.390 CO661	DELAWARE AVE			
					36.420 CO654	DELAWARE AVE			
		POSITIVE BARRIER			36.500				
					36.500 OP5496	MARYLAND AVE			
					36.500	TRAFFIC SIGNAL			
					36.570 CO665	NEW JERSEY AVE NE			
		UNPROTECTED			36.621				
					36.660 CO6568	GEORGIA AVE NE			
					36.660	TRAFFIC SIGNAL			
					36.660 CO656	GEORGIA AVE NW			
					36.660	CROSSOVER			

\*A,B = UNIMPROVED; C = GRADED & DRAINED; D,E = SOIL, GRAVEL, STONE; F,G = LOW TYPE BITUMINOUS  
H,I = HIGH TYPE BITUMINOUS; J = CONCRETE; K = BRICK; L = BLOCK

PAGE: 32

STATE HIGHWAY ADMINISTRATION OF MARYLAND  
HIGHWAY INFORMATION SERVICES DIVISION  
DATA SUPPORT GROUP

PAGE: 33

STATE HIGHWAY LOCATION REFERENCE

COUNTY: ANNE ARUNDEL

DISTRICT: 5

DATE: 12/31/11

ROUTE NUMBER: MD 2 CONTINUED

INVENTORY DIRECTION: NORTH

ROUTE NAME: GOV RITCHIE HWY

STATE SYSTEM	FUNCTIONAL CLASS	MEDIAN TYPE	ACCESS CONTROL	NHS	MILEPOINT	MILEPOINT DESCRIPTION	MARKED LANES	SURFACE WIDTH/TYPE*	AADT
STATE SECONDARY	R URB OPA	POSITIVE BARRIER UNPROTECTED	NONE	NOT NHS	36.690		4	48I	25,580
					36.775				
					36.970	SPUR TO 6TH AVE NE			
					36.990	CO513 6TH AVE NE			
					36.990	TRAFFIC SIGNAL			
					37.080	BEGIN CEMETERY			
					37.180	CROSSOVER			
		POSITIVE BARRIER			37.243				
					37.270	END CEMETERY			
		UNPROTECTED			37.290				29,450
					37.290	CO512 8TH AVE NE			
					37.290	TRAFFIC SIGNAL			
					37.290	CROSSOVER			
					37.330	CO507 MARIE AVE			
					37.430	CO508 ROESLER RD			
					37.430	CROSSOVER			
		POSITIVE BARRIER			37.750				26,790
					37.750	MD270 FURNACE BRANCH RD			
					37.750	TRAFFIC SIGNAL			
					37.770	SPUR FR MD 270			
					37.840	STRUC #2006 SAWMILL CREEK			
		UNPROTECTED			37.862				
					37.930	OP5613 ERTEL RD			
					37.941	JOHN WESLEY UMC			
		CURBED			38.066				
					38.066	CROSSOVER			
					38.120		5	58I	
					38.120	CO546 DOVER RD			
					38.120	TRAFFIC SIGNAL			
					38.190	MD 3BU CRAIN HWY			
					38.190	TRAFFIC SIGNAL			
					38.190	CROSSOVER			
					38.260				40,520
					38.260	SPUR TO MD 3BU			
					38.260	CO286 WELLHAM AVE			

\*A,B = UNIMPROVED; C = GRADED & DRAINED; D,E = SOIL, GRAVEL, STONE; F,G = LOW TYPE BITUMINOUS  
H,I = HIGH TYPE BITUMINOUS; J = CONCRETE; K = BRICK; L = BLOCK

PAGE: 33

STATE HIGHWAY ADMINISTRATION OF MARYLAND  
HIGHWAY INFORMATION SERVICES DIVISION  
DATA SUPPORT GROUP

PAGE: 34

STATE HIGHWAY LOCATION REFERENCE

COUNTY: ANNE ARUNDEL

DISTRICT: 5

DATE: 12/31/11

ROUTE NUMBER: MD 2 CONTINUED

INVENTORY DIRECTION: NORTH

ROUTE NAME: GOV RITCHIE HWY

STATE SYSTEM	FUNCTIONAL CLASS	MEDIAN TYPE	ACCESS CONTROL	NHS	MILEPOINT	MILEPOINT DESCRIPTION	MARKED LANES	SURFACE WIDTH/TYPE*	AADT
STATE SECONDARY	R URB OPA	CURBED	NONE	NOT NHS	38.260 CO4920	HOLSUM WAY	5	58I	40,520
					38.260	TRAFFIC SIGNAL			
					38.260	CROSSOVER			
					38.298		6	68I	
					38.320		5	60I	
					38.320 OP292	VERNON AVE			
					38.320 CO292	VERNON AVE			
					38.320	CROSSOVER			
					38.440		5	72I	
					38.440	TRAFFIC SIGNAL			
					38.440	ENT TO THE CENTRE AT GLEN BURNIE			
					38.590		6	72I	42,610
					38.590 CO3866	W ORDNANCE RD			
					38.590 MD710	EAST ORDNANCE RD			
					38.590	TRAFFIC SIGNAL			
					38.660		6	68I	
					38.780	SPUR TO MVA			
					38.790	ENT TO MVA			
					38.790	TRAFFIC SIGNAL			
					38.800	SPUR FR MVA			
					38.810		6	78I	
					38.863		6	68I	
					38.900 CO303	SHELLY RD			
					38.900 CO305	ORCHARD RD			
					38.900	SPUR TO ORCHARD RD			
					38.950 IS895B	HARBOR TUNNEL THRUWAY			
					38.950	EXIT #6B			
					38.990	IS 895B HARBOR TUNNEL THRUWAY(SB/L)			
					39.170 IS895B	HARBOR TUNNEL THRUWAY			
					39.170	STRUC #2118			
					39.180 CO306	WARFIELD RD			
					39.180	CROSSOVER			
					39.250 RP695- 5	RAMP 5 FR MD 2 SB TO MD 695 EB			
					39.280		6	76I	

\*A,B = UNIMPROVED; C = GRADED & DRAINED; D,E = SOIL, GRAVEL, STONE; F,G = LOW TYPE BITUMINOUS  
H,I = HIGH TYPE BITUMINOUS; J = CONCRETE; K = BRICK; L = BLOCK

PAGE: 34



STATE HIGHWAY ADMINISTRATION OF MARYLAND  
HIGHWAY INFORMATION SERVICES DIVISION  
DATA SUPPORT GROUP

PAGE: 35

STATE HIGHWAY LOCATION REFERENCE

COUNTY: ANNE ARUNDEL

DISTRICT: 5

DATE: 12/31/11

ROUTE NUMBER: MD 2 CONTINUED

INVENTORY DIRECTION: NORTH

ROUTE NAME: GOV RITCHIE HWY

STATE SYSTEM	FUNCTIONAL CLASS	MEDIAN TYPE	ACCESS CONTROL	NHS	MILEPOINT	MILEPOINT DESCRIPTION	MARKED LANES	SURFACE WIDTH/TYPE*	AADT
STATE SECONDARY	R URB OPA	CURBED	NONE	NOT NHS	39.280 CO314	CHERRY LA	6	76I	42,610
					39.290		6	68I	
					39.340 CO316	SYCAMORE DR			
					39.340 MD711	ARUNDEL CORP RD			
					39.340	TRAFFIC SIGNAL			
					39.340	CROSSOVER			
					39.360	SPUR FR MD 711			
					39.370	STRUC #2095 CABIN BRANCH			
					39.396		5	68I	
					39.440	BEGIN BRIDGE			
					39.460				40,690
					39.460 MD695	BALTO BELTWAY			
					39.460	STRUC #2093			
					39.460	EXIT #3A			
					39.480	END BRIDGE			
					39.540 RP695- 9	RAMP 9 FR RAMP 1 (FR MD 10) TO MD 2 NB			
					39.540 RP695- 8	RAMP 8 FR MD 2 SB TO MD 695 WB			
					39.590	SPEED LIMIT 35 MPH			
					39.620		4	64I	
					39.620 OP171	NO NAME			
					39.620	CROSSOVER			
					39.692		4	68I	
					39.741	CROSSOVER			
					39.780		4	48I	
					39.780 CO318	CEDAR HILL LA			
					39.780	CROSSOVER			
					39.810 CO158	CRESSWELL RD			
					39.920 CO160	BON AIR AVE			
					39.920	CROSSOVER			
					39.948	CROSSOVER			
					40.010		4	50I	
					40.010 CO162	CAMROSE AVE			
					40.010	CROSSOVER			
					40.110				36,930

\*A,B = UNIMPROVED; C = GRADED & DRAINED; D,E = SOIL, GRAVEL, STONE; F,G = LOW TYPE BITUMINOUS  
H,I = HIGH TYPE BITUMINOUS; J = CONCRETE; K = BRICK; L = BLOCK

PAGE: 35

STATE HIGHWAY ADMINISTRATION OF MARYLAND  
HIGHWAY INFORMATION SERVICES DIVISION  
DATA SUPPORT GROUP

PAGE: 36

STATE HIGHWAY LOCATION REFERENCE

COUNTY: ANNE ARUNDEL

DISTRICT: 5

DATE: 12/31/11

ROUTE NUMBER: MD 2 CONTINUED

INVENTORY DIRECTION: NORTH

ROUTE NAME: GOV RITCHIE HWY

STATE SYSTEM	FUNCTIONAL CLASS	MEDIAN TYPE	ACCESS CONTROL	NHS	MILEPOINT	MILEPOINT DESCRIPTION	MARKED LANES	SURFACE WIDTH/TYPE*	AADT
STATE SECONDARY	R URB OPA	CURBED	NONE	NOT NHS	40.110 CO164	HAMMONDS LA	4	50I	36,930
					40.110 CO319	WALTON AVE			
					40.110	TRAFFIC SIGNAL			
					40.110	CROSSOVER			
					40.180 CO321	SHORT ST			
					40.230	ALLEY 45			
					40.280				24,760
					40.280 MD171	CHURCH ST			
					40.280	TRAFFIC SIGNAL			
					40.280	CROSSOVER			
					40.340 CO324	SEWARD AVE			
					40.380 CO375	16TH AVE			
					40.380	TRAFFIC SIGNAL			
					40.380	CROSSOVER			
					40.440 CO374	15TH AVE			
					40.500 CO372	14TH AVE			
					40.560 CO371	13TH AVE			
					40.620 CO370	12TH AVE			
					40.674	AA CO FIRE DEPARTMENT			
					40.680 CO369	E 11TH AVE			
					40.680 CO368	W 11TH AVE			
					40.680	TRAFFIC SIGNAL			
					40.680	CROSSOVER			
					40.740 CO398	10TH AVE			
					40.800 CO397	9TH AVE			
					40.800 CO358	TOWNSEND AVE			
					40.800	CROSSOVER			
					40.860 CO359	DORIS AVE			
					40.860 CO396	8TH AVE			
					40.860	CROSSOVER			
					40.910 CO360	AUDREY AVE			
					40.910	CROSSOVER			
					40.920 CO395	7TH AVE			
					40.920	CROSSOVER			
					40.970 CO361	FRANKLIN AVE			

\*A,B = UNIMPROVED; C = GRADED & DRAINED; D,E = SOIL, GRAVEL, STONE; F,G = LOW TYPE BITUMINOUS  
H,I = HIGH TYPE BITUMINOUS; J = CONCRETE; K = BRICK; L = BLOCK

PAGE: 36

STATE HIGHWAY ADMINISTRATION OF MARYLAND  
HIGHWAY INFORMATION SERVICES DIVISION  
DATA SUPPORT GROUP

PAGE: 37

STATE HIGHWAY LOCATION REFERENCE

COUNTY: ANNE ARUNDEL

DISTRICT: 5

DATE: 12/31/11

ROUTE NUMBER: MD 2 CONTINUED

INVENTORY DIRECTION: NORTH

ROUTE NAME: GOV RITCHIE HWY

STATE SYSTEM	FUNCTIONAL CLASS	MEDIAN TYPE	ACCESS CONTROL	NHS	MILEPOINT	MILEPOINT DESCRIPTION	MARKED LANES	SURFACE WIDTH/TYPE*	AADT
STATE SECONDARY	R URB OPA	CURBED	NONE	NOT NHS	40.980 CO394	6TH AVE	4	50I	24,760
					41.030 CO416	ORCHARD AVE			
					41.030	CROSSOVER			
					41.040 CO393	5TH AVE			
					41.080 CO415	HILLCREST AVE			
					41.100 CO392	4TH AVE			
					41.100	CROSSOVER			
					41.160 CO391	3RD AVE			
					41.180 CO414	CHARLES ST			
					41.210 CO413	HARWOOD ST			
					41.230 CO390	2ND AVE			
					41.250 CO411	EDISON ST			
					41.290 CO389	1ST AVE			
					41.290 CO410	TUNGSTON ST			
					41.290	CROSSOVER			
					41.330 CO409	FRANKLE ST			
					41.370 OP 89	ALLEY			
					41.400	CROSSOVER			
					41.400	TRAFFIC SIGNAL			
					41.400	POTEE ST (AHEAD)			
					41.400	JACK ST			
					41.400 MD170	BELLE GROVE RD			
					41.400	BALTO CITY LINE			
					41.400	S HANOVER ST			

ROUTE NUMBER: MD 2AB

INVENTORY DIRECTION: EAST

ROUTE NAME: NO NAME

STATE SYSTEM	FUNCTIONAL CLASS	MEDIAN TYPE	ACCESS CONTROL	NHS	MILEPOINT	MILEPOINT DESCRIPTION	MARKED LANES	SURFACE WIDTH/TYPE*	AADT
STATE SECONDARY	R RUR LOCAL	NONE (UNDIV)	NONE	NOT NHS	00.000		2	12D&E	0
					00.000 MD778N	OLD SOLOMONS ISLAND RD			
					00.040 MD 2	SOLOMONS ISLAND RD			

\*A,B = UNIMPROVED; C = GRADED & DRAINED; D,E = SOIL, GRAVEL, STONE; F,G = LOW TYPE BITUMINOUS  
H,I = HIGH TYPE BITUMINOUS; J = CONCRETE; K = BRICK; L = BLOCK

PAGE: 37

STATE HIGHWAY ADMINISTRATION OF MARYLAND  
HIGHWAY INFORMATION SERVICES DIVISION  
DATA SUPPORT GROUP

PAGE: 38

STATE HIGHWAY LOCATION REFERENCE

COUNTY: ANNE ARUNDEL

DISTRICT: 5

DATE: 12/31/11

ROUTE NUMBER: MD 2AD

INVENTORY DIRECTION: NORTH

ROUTE NAME: SOLOMONS ISLAND RD

STATE SYSTEM	FUNCTIONAL CLASS	MEDIAN TYPE	ACCESS CONTROL	NHS	MILEPOINT	MILEPOINT DESCRIPTION	MARKED LANES	SURFACE WIDTH/TYPE*	AADT
STATE SECONDARY	R URB COLL	CURBED	NONE	NOT NHS	00.000		5	60I	7,872
					00.000	IS595			
					00.000	MD 2			
					00.000	STRUC #2033			
					00.032	RP595- 1			
					00.088	TRAFFIC SIGNAL			
					00.088	CROSSOVER			
					00.088	RP595- 7			
					00.150	RP595- 8			
					00.180	SPUR FR JENNIFER RD			
					00.180	SPUR TO JENNIFER RD			
					00.201	TRAFFIC SIGNAL			
					00.201	CO2801			
					00.201	CO5826			
						JENNIFER RD			
						MEDICAL PKWY (AHEAD)			

ROUTE NUMBER: MD 3

INVENTORY DIRECTION: NORTH

ROUTE NAME: ROBERT CRAIN HWY

STATE SYSTEM	FUNCTIONAL CLASS	MEDIAN TYPE	ACCESS CONTROL	NHS	MILEPOINT	MILEPOINT DESCRIPTION	MARKED LANES	SURFACE WIDTH/TYPE*	AADT
STATE PRIMARY	R URB OPA	POSITIVE BARRIER	NONE	NHS	00.000		6	72I	76,482
					00.000	PRINCE GEORGES CO/L			
					00.000	STRUC #16053 PATUXENT RIVER			
					00.030	END BRIDGE			
					00.044				
					00.044	SIGN: ANNE ARUNDEL COUNTY			
		UNPROTECTED			00.069				
					00.190	SPUR TO MD 450			
					00.220				70,122
					00.220	MD450			
					00.220	DEFENSE HWY			
					00.220	TRAFFIC SIGNAL			
					00.260	SPUR FR MD 450			
		POSITIVE BARRIER			00.510				
					00.530	SPEED LIMIT 50 MPH			
					00.580	CO5652			
						CROSSGATE DR			

\*A,B = UNIMPROVED; C = GRADED & DRAINED; D,E = SOIL, GRAVEL, STONE; F,G = LOW TYPE BITUMINOUS  
H,I = HIGH TYPE BITUMINOUS; J = CONCRETE; K = BRICK; L = BLOCK

PAGE: 38

STATE HIGHWAY ADMINISTRATION OF MARYLAND  
HIGHWAY INFORMATION SERVICES DIVISION  
DATA SUPPORT GROUP

PAGE: 39

STATE HIGHWAY LOCATION REFERENCE

COUNTY: ANNE ARUNDEL

DISTRICT: 5

DATE: 12/31/11

ROUTE NUMBER: MD 3 CONTINUED

INVENTORY DIRECTION: NORTH

ROUTE NAME: ROBERT CRAIN HWY

STATE SYSTEM	FUNCTIONAL CLASS	MEDIAN TYPE	ACCESS CONTROL	NHS	MILEPOINT	MILEPOINT DESCRIPTION	MARKED LANES	SURFACE WIDTH/TYPE*	AADT
STATE PRIMARY	R URB OPA	UNPROTECTED	NONE	NHS	00.790		6	72I	70,122
		POSITIVE BARRIER			00.880	CROSSOVER			
					00.950				
					01.110	CO2650 CLUBHOUSE GATE RD			
					01.420	MILE MARKER 4.0			
		UNPROTECTED			01.430				
		POSITIVE BARRIER			01.520				
					01.520	CO2649 CRAWFORD BLVD			
					01.520	CO5474 CRONSON BLVD			
					01.520	TRAFFIC SIGNAL			
					01.760	CEDAR GROVE RD (PVT)			
		UNPROTECTED			01.828				
					01.860	DIRECTIONAL CROSSOVER			
					01.890	CO4077 CROFTON BLVD			
					01.890	DIRECTIONAL CROSSOVER			
		POSITIVE BARRIER			01.964				
					02.073	CO6835 TRANSPORTATION BLVD			
		UNPROTECTED			02.095				
					02.150	SPUR TO MD 424			
					02.180				70,142
					02.180	MD424 DAVIDSONVILLE RD			
					02.180	CO2633 CONWAY RD			
					02.180	TRAFFIC SIGNAL			
					02.200	SPUR FR MD 424			
					02.200	SPUR TO CONWAY RD			
		POSITIVE BARRIER			02.290				
					02.400	CO4789 CROFTON STATION CT			
					02.500	CO6623 CARVER RD			
					02.500	CROSSOVER			
		UNPROTECTED			02.573				
					02.640	CO3778 LEE AVE			
					02.640	SPUR TO CAPITAL RACEWAY RD			
		POSITIVE BARRIER			02.650				
					02.650	CO6847 CAPITAL RACEWAY RD			
					02.780	QUEEN MITCHELL RD (PVT)			

\*A,B = UNIMPROVED; C = GRADED & DRAINED; D,E = SOIL, GRAVEL, STONE; F,G = LOW TYPE BITUMINOUS  
H,I = HIGH TYPE BITUMINOUS; J = CONCRETE; K = BRICK; L = BLOCK

PAGE: 39

STATE HIGHWAY ADMINISTRATION OF MARYLAND  
HIGHWAY INFORMATION SERVICES DIVISION  
DATA SUPPORT GROUP

PAGE: 40

STATE HIGHWAY LOCATION REFERENCE

COUNTY: ANNE ARUNDEL

DISTRICT: 5

DATE: 12/31/11

ROUTE NUMBER: MD 3 CONTINUED

INVENTORY DIRECTION: NORTH

ROUTE NAME: ROBERT CRAIN HWY

STATE SYSTEM	FUNCTIONAL CLASS	MEDIAN TYPE	ACCESS CONTROL	NHS	MILEPOINT	MILEPOINT DESCRIPTION	MARKED LANES	SURFACE WIDTH/TYPE*	AADT
STATE PRIMARY	R URB OPA	POSITIVE BARRIER UNPROTECTED	NONE	NHS	02.780	CROSSOVER	6	72I	70,142
					02.799				
					03.086	SPUR FR EVERGREEN RD			
					03.100	SPUR TO JOHNS HOPKINS RD			
		POSITIVE BARRIER			03.120				59,292
					03.120 CO4458	JOHNS HOPKINS RD			
					03.120	TRAFFIC SIGNAL			
					03.120	DIRECTIONAL CROSSOVER (CHANNELIZED)			
					03.130 CO2632	EVERGREEN RD			
		UNPROTECTED			03.140	SPUR FR JOHNS HOPKINS RD			
					03.152				
		POSITIVE BARRIER			03.157	SPUR FR MD 3 SB TO JOHNS HOPKINS RD			
		UNPROTECTED			03.193				
					03.245				
					03.245	S MAIN CHAPEL WAY			
					03.245	TRAFFIC SIGNAL			
					03.245	DIRECTIONAL CROSSOVER			
					03.360 CO4460	WELLFLEET LA			
					03.360	CROSSOVER			
					03.467	MILE MARKER 6.0			
					03.484	NO NAME			
		POSITIVE BARRIER			03.530				
		UNPROTECTED			03.580				
		POSITIVE BARRIER			03.667				
					03.710	DIRECTIONAL CROSSOVER			
					03.710	ENT TO SHOPPING CENTER			
					03.710	TRAFFIC SIGNAL			
					03.832	TRAFFIC SIGNAL			
					03.832	DIRECTIONAL CROSSOVER (MICHIGAN U TURN)			
					03.920	SPUR TO WAUGH CHAPEL RD			
		UNPROTECTED			03.940				
					03.960 CO1041	WAUGH CHAPEL RD			
					03.960 CO2637	RIEDEL RD			
					03.960	TRAFFIC SIGNAL			

\*A,B = UNIMPROVED; C = GRADED & DRAINED; D,E = SOIL, GRAVEL, STONE; F,G = LOW TYPE BITUMINOUS  
H,I = HIGH TYPE BITUMINOUS; J = CONCRETE; K = BRICK; L = BLOCK

PAGE: 40

STATE HIGHWAY ADMINISTRATION OF MARYLAND  
HIGHWAY INFORMATION SERVICES DIVISION  
DATA SUPPORT GROUP

PAGE: 41

STATE HIGHWAY LOCATION REFERENCE

COUNTY: ANNE ARUNDEL

DISTRICT: 5

DATE: 12/31/11

ROUTE NUMBER: MD 3 CONTINUED

INVENTORY DIRECTION: NORTH

ROUTE NAME: ROBERT CRAIN HWY

STATE SYSTEM	FUNCTIONAL CLASS	MEDIAN TYPE	ACCESS CONTROL	NHS	MILEPOINT	MILEPOINT DESCRIPTION	MARKED LANES	SURFACE WIDTH/TYPE*	AADT
STATE PRIMARY	R URB OPA	UNPROTECTED	NONE	NHS	03.960	DIRECTIONAL CROSSOVER	6	72I	59,292
					04.070	SPEED LIMIT 50 MPH			
					04.081	TRAFFIC SIGNAL			
					04.081	DIRECTIONAL CROSSOVER (MICHIGAN U TURN)			
		POSITIVE BARRIER			04.331				
					04.390		4	48I	
					04.390 CO2624	ST STEPHENS CHURCH RD			
					04.390	TRAFFIC SIGNAL			
					04.390	CROSSOVER			
					04.520	SPEED LIMIT 45 MPH			
					04.536	MILE MARKER 7.0			
		UNPROTECTED			04.660				
		POSITIVE BARRIER			04.672				
					04.687	CROSSOVER			
					04.943	CROSSOVER			
					05.078	SPEED LIMIT 45 MPH			
					05.300 CO1204	MCKNEW RD			
					05.300	CROSSOVER			
					05.530	SPUR FR MD 175			
					05.555		5	60I	
					05.650		4	48I	64,632
					05.650 MD175	ANNAPOLIS RD			
					05.650 CO1207	MILLERSVILLE RD			
					05.650	TRAFFIC SIGNAL			
					05.650	CROSSOVER			
					05.680	SPUR FR MILLERSVILLE RD			
					05.760	SPEED LIMIT 50 MPH			
					05.800	CROSSOVER			
					05.810 OP361	BELTS RD			
					05.930 CO4918	CHARLES HALL RD			
					06.020 RP 3- 6	RAMP 6 FR MD 32 EB TO MD 3 SB			
					06.020 RP 3- 4	RAMP 4 FR MD 3 NB TO MD 32 EB			
					06.340 RP 3- 3	RAMP 3 FR MD 32 EB TO MD 3 NB			
					06.410				53,252

\*A,B = UNIMPROVED; C = GRADED & DRAINED; D,E = SOIL, GRAVEL, STONE; F,G = LOW TYPE BITUMINOUS  
H,I = HIGH TYPE BITUMINOUS; J = CONCRETE; K = BRICK; L = BLOCK

PAGE: 41

STATE HIGHWAY ADMINISTRATION OF MARYLAND  
HIGHWAY INFORMATION SERVICES DIVISION  
DATA SUPPORT GROUP

PAGE: 42

STATE HIGHWAY LOCATION REFERENCE

COUNTY: ANNE ARUNDEL

DISTRICT: 5

DATE: 12/31/11

ROUTE NUMBER: MD 3 CONTINUED

INVENTORY DIRECTION: NORTH

ROUTE NAME: ROBERT CRAIN HWY

STATE SYSTEM	FUNCTIONAL CLASS	MEDIAN TYPE	ACCESS CONTROL	NHS	MILEPOINT	MILEPOINT DESCRIPTION	MARKED LANES	SURFACE WIDTH/TYPE*	AADT
STATE PRIMARY	R URB OPA	POSITIVE BARRIER	NONE	NHS	06.410 MD 32	NO NAME	4	48I	53,252
					06.410	STRUC #2096			
					06.410	STRUC #2097			
					06.460 RP 3- 7	RAMP 7 FR MD 32 WB TO MD 3 SB			
					06.480 RP 3- 1	RAMP 1 FR MD 3 NB TO MD 32 WB			
					06.630	BEGIN BRIDGE			
					06.660 IS 97	NO NAME			
					06.660	STRUC #2146			
					06.700	END BRIDGE			
					06.750 RP 3- 2	RAMP 2 FR MD 3 WB TO MD 997D NB			
					06.750 RP 3- 8	RAMP 8 FR MD 3 SB TO MD 32 WB			
					06.870 MD997D	SERVICE RD			
					06.870	STRUC #2143			
					06.990 CO5460	JABEZ RUN			
		UNPROTECTED			07.000				
					07.110 IS 97	NO NAME (AHEAD)			
					07.110	EXIT #7			

ROUTE NUMBER: MD 3AA

INVENTORY DIRECTION: WEST

ROUTE NAME: NO NAME(CONNECTOR RD)

STATE SYSTEM	FUNCTIONAL CLASS	MEDIAN TYPE	ACCESS CONTROL	NHS	MILEPOINT	MILEPOINT DESCRIPTION	MARKED LANES	SURFACE WIDTH/TYPE*	AADT
STATE SECONDARY	R URB LOCAL	NONE (UNDIV)	NONE	NOT NHS	00.000		2	28I	53,252
					00.000	STOP SIGN			
					00.000 CO5461	VETERANS HWY			
					00.033 MD 3AB	OLD SECT MD 3			

ROUTE NUMBER: MD 3AB

INVENTORY DIRECTION: SOUTH

ROUTE NAME: OLD SECT MD 3

STATE SYSTEM	FUNCTIONAL CLASS	MEDIAN TYPE	ACCESS CONTROL	NHS	MILEPOINT	MILEPOINT DESCRIPTION	MARKED LANES	SURFACE WIDTH/TYPE*	AADT
STATE SECONDARY	R URB LOCAL	NONE (UNDIV)	NONE	NOT NHS	00.000		2	36I	53,252
					00.000	ROAD END			

\*A,B = UNIMPROVED; C = GRADED & DRAINED; D,E = SOIL, GRAVEL, STONE; F,G = LOW TYPE BITUMINOUS  
H,I = HIGH TYPE BITUMINOUS; J = CONCRETE; K = BRICK; L = BLOCK

PAGE: 42



STATE HIGHWAY ADMINISTRATION OF MARYLAND  
HIGHWAY INFORMATION SERVICES DIVISION  
DATA SUPPORT GROUP

PAGE: 43

STATE HIGHWAY LOCATION REFERENCE

COUNTY: ANNE ARUNDEL

DISTRICT: 5

DATE: 12/31/11

ROUTE NUMBER: MD 3AB CONTINUED

INVENTORY DIRECTION: SOUTH

ROUTE NAME: OLD SECT MD 3

STATE SYSTEM	FUNCTIONAL CLASS	MEDIAN TYPE	ACCESS CONTROL	NHS	MILEPOINT	MILEPOINT DESCRIPTION	MARKED LANES	SURFACE WIDTH/TYPE*	AADT
STATE SECONDARY	R URB LOCAL	NONE (UNDIV)	NONE	NOT NHS	00.035		2	36I	53,252
					00.035	STOP SIGN			
					00.035 MD 3AA	NO NAME(CONNECTOR RD)			
					00.115				
					00.185	ROAD END: GUARDRAIL			

ROUTE NUMBER: MD 3BU

INVENTORY DIRECTION: NORTH

ROUTE NAME: NEW CUT RD

STATE SYSTEM	FUNCTIONAL CLASS	MEDIAN TYPE	ACCESS CONTROL	NHS	MILEPOINT	MILEPOINT DESCRIPTION	MARKED LANES	SURFACE WIDTH/TYPE*	AADT
STATE SECONDARY	R URB MINOR ART	NONE (UNDIV)	NONE	NOT NHS	00.000		2	24I	11,800
					00.000 CO1344	NEW CUT RD (BACK)			
					00.007	SPEED LIMIT 40 MPH			
		CENTER TLA (UNDIV)			00.010				
					00.065		3	36I	
					00.110 CO5458	GROVER RD			
					00.110	TRAFFIC SIGNAL			
					00.208	ARCHBISHOP SPALDING HIGH SCHOOL			
					00.260		4	48I	
		NONE (UNDIV)			00.300				
					00.320	SPUR FR STEVENSON RD			
					00.330 MD997E	STEVENSON RD			
					00.330	TRAFFIC SIGNAL			
					00.340	SPUR TO STEVENSON RD			
		PAINTED			00.350				
		CURBED			00.390				
					00.440 RP 97- 8	RAMP 8 FR IS 97 SB TO MD 3BU WB			
					00.440 RP 97- 6	RAMP 6 FR MD 3BU EB TO IS 97 SB			
					00.480 RP 97- 5	RAMP 5 FR RAMP 8 (FR IS97 SB) TO MD 3BU			
					00.480	TRAFFIC SIGNAL			
					00.480	CROSSOVER			
					00.520 RP 97- 7	RAMP 7 FR MD 3BU WB TO IS 97 SB			
					00.540				29,150

\*A,B = UNIMPROVED; C = GRADED & DRAINED; D,E = SOIL, GRAVEL, STONE; F,G = LOW TYPE BITUMINOUS  
H,I = HIGH TYPE BITUMINOUS; J = CONCRETE; K = BRICK; L = BLOCK

PAGE: 43

STATE HIGHWAY ADMINISTRATION OF MARYLAND  
HIGHWAY INFORMATION SERVICES DIVISION  
DATA SUPPORT GROUP

PAGE: 44

STATE HIGHWAY LOCATION REFERENCE

COUNTY: ANNE ARUNDEL

DISTRICT: 5

DATE: 12/31/11

ROUTE NUMBER: MD 3BU CONTINUED

INVENTORY DIRECTION: NORTH

ROUTE NAME: CRAIN HWY

STATE SYSTEM	FUNCTIONAL CLASS	MEDIAN TYPE	ACCESS CONTROL	NHS	MILEPOINT	MILEPOINT DESCRIPTION	MARKED LANES	SURFACE WIDTH/TYPE*	AADT
STATE SECONDARY	R URB MINOR ART	CURBED	NONE	NOT NHS	00.540 IS 97	NO NAME	4	48I	29,150
					00.540	STRUC #2065			
					00.540	EXIT #12			
					00.560 RP 97- 1	RAMP 1 FR MD 3BU NB TO VETERANS HWY			
					00.620 RP 97- 3	RAMP 3 FR MD 3BU TO RAMP 2 (TO IS97 NB)			
					00.620 CO5461	VETERANS HWY			
					00.620	TRAFFIC SIGNAL			
					00.620	CROSSOVER			
					00.670		6	80I	
					00.670 RP 97- 2	RAMP 2 FR MD 3BU WB TO IS 97 NB			
					00.750		5	60I	
					00.750 CO4329	EAST PARK RD			
		POSITIVE BARRIER			00.800				
					00.800 CO3827	GREENBRANCH LA			
					00.800	TRAFFIC SIGNAL			
					00.800	CROSSOVER			
					00.900		6	72I	
		CURBED			00.980				
					00.980 CO3828	CRAINMONT DR			
					00.980	TRAFFIC SIGNAL			
					00.980	CROSSOVER			
					01.100 CO4176	NOLPARK CT			
					01.100	TRAFFIC SIGNAL			
					01.100	CROSSOVER			
		POSITIVE BARRIER			01.210				
					01.210 CO6555	PHIRNE RD E			
					01.210	TRAFFIC SIGNAL			
					01.210 CO904	PHIRNE RD			
					01.360		5	60I	
					01.360 CO4049	HIDDEN BROOK DR			
					01.360	TRAFFIC SIGNAL			
					01.409	SPEED LIMIT 40 MPH			
		CURBED			01.630		6	72I	
					01.630 CO873	MAYO RD			

\*A,B = UNIMPROVED; C = GRADED & DRAINED; D,E = SOIL, GRAVEL, STONE; F,G = LOW TYPE BITUMINOUS  
H,I = HIGH TYPE BITUMINOUS; J = CONCRETE; K = BRICK; L = BLOCK

PAGE: 44

STATE HIGHWAY ADMINISTRATION OF MARYLAND  
HIGHWAY INFORMATION SERVICES DIVISION  
DATA SUPPORT GROUP

PAGE: 45

STATE HIGHWAY LOCATION REFERENCE

COUNTY: ANNE ARUNDEL

DISTRICT: 5

DATE: 12/31/11

ROUTE NUMBER: MD 3BU CONTINUED

INVENTORY DIRECTION: NORTH

ROUTE NAME: CRAIN HWY

STATE SYSTEM	FUNCTIONAL CLASS	MEDIAN TYPE	ACCESS CONTROL	NHS	MILEPOINT	MILEPOINT DESCRIPTION	MARKED LANES	SURFACE WIDTH/TYPE*	AADT
STATE SECONDARY	R URB MINOR ART	CURBED	NONE	NOT NHS	01.630	TRAFFIC SIGNAL	6	72I	29,150
					01.630	CROSSOVER			
		POSITIVE BARRIER			01.670		5	60I	17,730
					01.670 CO1371	HOSPITAL DR			
					01.670	TRAFFIC SIGNAL			
					01.670	CROSSOVER			
					01.690	SPUR FR HOSPITAL DR			
					01.780	DIRECTIONAL CROSSOVER			
					01.820		4	48I	
					01.850 MD100	NO NAME			
					01.850	STRUC #2084			
		UNPROTECTED			01.904				
					01.930		5	60I	20,890
					01.930 CO858	OAK MANOR DR			
					01.930	TRAFFIC SIGNAL			
					01.930	CROSSOVER			
					01.950	SPUR FR OAK MANOR DR			
					02.120		4	48I	
					02.120	CROSSOVER			
					02.120	MADISON PARK DR			
		CURBED			02.180				
		CENTER TLA (UNDIV)			02.210				
					02.210	SPEED LIMIT 35 MPH			
					02.240	KINDRED WAY			
					02.320 OP238	CRAIN CT CIR			
					02.440 CO606	THELMA AVE			
					02.440 CO698	AQUAHART RD			
					02.440	TRAFFIC SIGNAL			
					02.530				23,020
					02.530 MD174	QUARTERFIELD RD			
					02.530	TRAFFIC SIGNAL			
					02.530	HEATHER STONE WAY			
					02.550	SPUR TO MD 174			
					02.570 CO619	PERSHING AVE			
					02.630 CO616	MAIN AVE SW			

\*A,B = UNIMPROVED; C = GRADED & DRAINED; D,E = SOIL, GRAVEL, STONE; F,G = LOW TYPE BITUMINOUS  
H,I = HIGH TYPE BITUMINOUS; J = CONCRETE; K = BRICK; L = BLOCK

PAGE: 45

STATE HIGHWAY ADMINISTRATION OF MARYLAND  
HIGHWAY INFORMATION SERVICES DIVISION  
DATA SUPPORT GROUP

PAGE: 46

STATE HIGHWAY LOCATION REFERENCE

COUNTY: ANNE ARUNDEL

DISTRICT: 5

DATE: 12/31/11

ROUTE NUMBER: MD 3BU CONTINUED

INVENTORY DIRECTION: NORTH

ROUTE NAME: CRAIN HWY

STATE SYSTEM	FUNCTIONAL CLASS	MEDIAN TYPE	ACCESS CONTROL	NHS	MILEPOINT	MILEPOINT DESCRIPTION	MARKED LANES	SURFACE WIDTH/TYPE*	AADT
STATE SECONDARY	R URB MINOR ART	CENTER TLA (UNDIV)	NONE	NOT NHS	02.640 CO683	MAIN AVE SE	4	48I	23,020
					02.680 CO618	ROOSEVELT AVE			
					02.740 CO620	WILSON BLVD			
		NONE (UNDIV)			02.743		3	36I	
					02.790 CO622	LINCOLN AVE			
					02.800		2	32I	18,690
					02.800 CO6560	5TH AVE SE			
					02.800	TRAFFIC SIGNAL			
					02.800 CO643	5TH AVE SW			
					02.817	SPEED LIMIT 30 MPH			
		CENTER TLA (UNDIV)			02.880				
		NONE (UNDIV)			02.930		2	40I	
					02.930 OP213	ALLEY			
					02.960 CO6561	4TH AVE SE			
					02.960 CO642	4TH AVE SW			
		CENTER TLA (UNDIV)			03.000		2	30I	
					03.000 OP212	ALLEY 236			
					03.040 CO6562	3RD AVE SW			
					03.040 CO641	3RD AVE SE			
					03.080 OP211	ALLEY			
					03.090	GLEN BURNIE UNITED METHODIST CHURCH			
					03.120 CO6565	2ND AVE SW			
					03.120 CO640	2ND AVE SE			
					03.160 OP208	ALLEY			
					03.180 CO639	1ST AVE SW			
					03.190 CO6566	1ST AVE SE			
		NONE (UNDIV)			03.230				
					03.230 OP206	ALLEY			
					03.260		2	24I	
					03.260 CO634	CENTRAL AVE			
					03.260 CO648	POST 40 RD			
					03.260	TRAFFIC SIGNAL			
					03.280		2	48I	
					03.300		2	24I	

\*A,B = UNIMPROVED; C = GRADED & DRAINED; D,E = SOIL, GRAVEL, STONE; F,G = LOW TYPE BITUMINOUS  
H,I = HIGH TYPE BITUMINOUS; J = CONCRETE; K = BRICK; L = BLOCK

PAGE: 46

STATE HIGHWAY ADMINISTRATION OF MARYLAND  
HIGHWAY INFORMATION SERVICES DIVISION  
DATA SUPPORT GROUP

PAGE: 47

STATE HIGHWAY LOCATION REFERENCE

COUNTY: ANNE ARUNDEL

DISTRICT: 5

DATE: 12/31/11

ROUTE NUMBER: MD 3BU CONTINUED

INVENTORY DIRECTION: NORTH

ROUTE NAME: CRAIN HWY

STATE SYSTEM	FUNCTIONAL CLASS	MEDIAN TYPE	ACCESS CONTROL	NHS	MILEPOINT	MILEPOINT DESCRIPTION	MARKED LANES	SURFACE WIDTH/TYPE*	AADT
STATE SECONDARY	R URB COLL	NONE (UNDIV)	NONE	NOT NHS	03.340		2	24I	11,650
					03.340 MD648E	BALTO ANNAPOLIS BLVD			
					03.340	TRAFFIC SIGNAL			
		CENTER TLA (UNDIV)			03.408				
					03.420 CO652	MARYLAND AVE NW			
					03.450 OP5496	MARYLAND AVE			
					03.500		2	22I	
					03.500 CO655	NEW JERSEY AVE NW			
		NONE (UNDIV)			03.534				
					03.570		2	40I	
					03.570 CO656	GEORGIA AVE NW			
					03.570	TRAFFIC SIGNAL			
					03.630		2	22I	
					03.730 CO521	GLEN OAK LA			
					03.820 CO518	VIRGINIA AVE NW			
					03.900 CO513	6TH AVE NE			
					04.200				15,430
					04.200 CO512	8TH AVE NE			
					04.200 CO3616	8TH AVE NW			
					04.200	TRAFFIC SIGNAL			
					04.290 CO511	9TH AVE NW			
					04.400 CO510	JACKSON AVE NW			
					04.460 CO509	11TH AVE NW			
					04.480		2	23I	
		CENTER TLA (UNDIV)			04.580		2	20I	
		NONE (UNDIV)			04.670		2	24I	15,640
					04.670 MD270	FURNACE BRANCH RD			
					04.730	STRUC #2064 SAWMILL CREEK			
					04.740		2	30I	
					04.780 OP170	CRAIN CT			
					04.820		3	38I	
					04.820	JOHN WESLEY UNITED METHODIST CHURCH			
					04.910		3	36I	
					04.910 CO273	FURNACE BRANCH RD			

\*A,B = UNIMPROVED; C = GRADED & DRAINED; D,E = SOIL, GRAVEL, STONE; F,G = LOW TYPE BITUMINOUS  
H,I = HIGH TYPE BITUMINOUS; J = CONCRETE; K = BRICK; L = BLOCK

PAGE: 47

STATE HIGHWAY ADMINISTRATION OF MARYLAND  
HIGHWAY INFORMATION SERVICES DIVISION  
DATA SUPPORT GROUP

PAGE: 48

STATE HIGHWAY LOCATION REFERENCE

COUNTY: ANNE ARUNDEL

DISTRICT: 5

DATE: 12/31/11

ROUTE NUMBER: MD 3BU CONTINUED

INVENTORY DIRECTION: NORTH

ROUTE NAME: CRAIN HWY

STATE SYSTEM	FUNCTIONAL CLASS	MEDIAN TYPE	ACCESS CONTROL	NHS	MILEPOINT	MILEPOINT DESCRIPTION	MARKED LANES	SURFACE WIDTH/TYPE*	AADT
STATE SECONDARY	R URB COLL	NONE (UNDIV)	NONE	NOT NHS	04.910	TRAFFIC SIGNAL	3	36I	15,640
					05.050		2	32I	
					05.050	SPUR FR MD 2			
					05.080 MD 2	GOV RITCHIE HWY			
					05.080	TRAFFIC SIGNAL			

ROUTE NUMBER: MD 3C

INVENTORY DIRECTION: EAST

ROUTE NAME: BENFIELD BLVD

STATE SYSTEM	FUNCTIONAL CLASS	MEDIAN TYPE	ACCESS CONTROL	NHS	MILEPOINT	MILEPOINT DESCRIPTION	MARKED LANES	SURFACE WIDTH/TYPE*	AADT
STATE SECONDARY	R URB COLL	PAINTED	NONE	NOT NHS	00.140		2	24I	9,190
					00.140 CO1476	BENFIELD BLVD (BACK)			
					00.140 CO5459	NAJOLES RD			
					00.140	STOP SIGN			
		CENTER TLA (UNDIV)			00.190		3	36I	
		CURBED			00.250		2	24I	
					00.250 RP 97- 6	RAMP 6 FR MD 3C EB TO IS 97 SB			
					00.290 RP 97- 8	RAMP 8 FR IS 97 SB TO MD 3C WB			
					00.320		3	36I	
					00.320 RP 97- 5	RAMP 5 FR IS 97 SB TO MD 3C EB			
					00.366	BEGIN BRIDGE			
	URB OPA				00.390				18,892
					00.390 IS 97	NO NAME			
					00.390	STRUC #2141			
					00.390	EXIT #10			
					00.416	END BRIDGE			
					00.450		4	48I	
					00.450 RP 97- 3	RAMP 3 FR MD 3C TO RAMP 2 (TO IS 97 NB)			
					00.450	CROSSOVER			
					00.470 RP 97- 2	RAMP 2 FR MD 3C WB TO IS 97 NB			
					00.550	SPUR TO VETERANS HWY			
					00.550	SPUR FR VETERANS HWY			
					00.580 CO5461	VETERANS HWY			

\*A,B = UNIMPROVED; C = GRADED & DRAINED; D,E = SOIL, GRAVEL, STONE; F,G = LOW TYPE BITUMINOUS  
H,I = HIGH TYPE BITUMINOUS; J = CONCRETE; K = BRICK; L = BLOCK

PAGE: 48

STATE HIGHWAY ADMINISTRATION OF MARYLAND  
HIGHWAY INFORMATION SERVICES DIVISION  
DATA SUPPORT GROUP

PAGE: 49

STATE HIGHWAY LOCATION REFERENCE

COUNTY: ANNE ARUNDEL

DISTRICT: 5

DATE: 12/31/11

**ROUTE NUMBER:** MD 3C CONTINUED

INVENTORY DIRECTION: EAST

ROUTE NAME: BENFIELD BLVD

STATE SYSTEM	FUNCTIONAL CLASS	MEDIAN TYPE	ACCESS CONTROL	NHS	MILEPOINT	MILEPOINT DESCRIPTION	MARKED LANES	SURFACE WIDTH/TYPE*	AADT
STATE SECONDARY	R URB OPA	CURBED	NONE	NOT NHS	00.580	TRAFFIC SIGNAL	4	48I	18,892
		PAINTED			00.610	SPUR FR VETERANS HWY			
					00.664				
					00.690 CO1476	BENFIELD BLVD (AHEAD)			

**ROUTE NUMBER:** MD 3D

INVENTORY DIRECTION: EAST

ROUTE NAME: BRIGHTVIEW DR

STATE SYSTEM	FUNCTIONAL CLASS	MEDIAN TYPE	ACCESS CONTROL	NHS	MILEPOINT	MILEPOINT DESCRIPTION	MARKED LANES	SURFACE WIDTH/TYPE*	AADT
STATE SECONDARY	R URB LOCAL	NONE (UNDIV)	NONE	NOT NHS	00.000		2	24I	3,310
					00.000 CO5458	GROVER RD			
					00.000	STOP SIGN			
					00.063	SPEED LIMIT 30 MPH			
					00.140	BEGIN BRIDGE			
					00.160 IS 97	NO NAME			
					00.160	STRUC #2140			
					00.190	END BRIDGE			
					00.243		3	34I	
					00.260 CO5461	VETERANS HWY			
					00.260 CO1418	BRIGHTVIEW DR (AHEAD)			
					00.260	TRAFFIC SIGNAL			

**ROUTE NUMBER:** MD 4

INVENTORY DIRECTION: NORTH

ROUTE NAME: SOUTHERN MD BLVD

STATE SYSTEM	FUNCTIONAL CLASS	MEDIAN TYPE	ACCESS CONTROL	NHS	MILEPOINT	MILEPOINT DESCRIPTION	MARKED LANES	SURFACE WIDTH/TYPE*	AADT
STATE PRIMARY	R RUR OPA	UNPROTECTED	PARTIAL	NHS	00.000		4	48I	45,740
					00.000	CALVERT CO/L			
					00.000	STRUC #4017 LYONS CREEK			
					00.010	END BRIDGE			
					00.020				
					00.110	SPEED LIMIT 55 MPH			
					00.230 RP 4- 5	RAMP 5 FR MD 4 SB TO MD 260 EB			

\*A,B = UNIMPROVED; C = GRADED & DRAINED; D,E = SOIL, GRAVEL, STONE; F,G = LOW TYPE BITUMINOUS  
H,I = HIGH TYPE BITUMINOUS; J = CONCRETE; K = BRICK; L = BLOCK

PAGE: 49

STATE HIGHWAY ADMINISTRATION OF MARYLAND  
HIGHWAY INFORMATION SERVICES DIVISION  
DATA SUPPORT GROUP

PAGE: 50

STATE HIGHWAY LOCATION REFERENCE

COUNTY: ANNE ARUNDEL

DISTRICT: 5

DATE: 12/31/11

ROUTE NUMBER: MD 4 CONTINUED

INVENTORY DIRECTION: NORTH

ROUTE NAME: SOUTHERN MD BLVD

STATE SYSTEM	FUNCTIONAL CLASS	MEDIAN TYPE	ACCESS CONTROL	NHS	MILEPOINT	MILEPOINT DESCRIPTION	MARKED LANES	SURFACE WIDTH/TYPE*	AADT
STATE PRIMARY	R RUR OPA	POSITIVE BARRIER	PARTIAL	NHS	00.380		4	48I	45,740
					00.380	CO3541			
					00.380	LOWER PINDELL RD			
					00.380	FISHERS STATION RD SPUR			
					00.380	CROSSOVER			
					00.580	MD980C			
					01.230	CO3543			
					01.430	OP1168			
					01.430	TALBOTT RD			
					01.430	SPUR TO MD 980B			
					01.430	CROSSOVER			
		UNPROTECTED			01.560				
					01.560	MD794			
					01.740	RP 4- 6			
					01.900				45,380
					01.900	MD258			
					01.900	BAY FRONT RD			
					01.900	STRUC #2078			
					02.040	PARK & RIDE			
					02.090	RP 4- 2			
					02.180	RP 4- 5			
					02.846				
					02.846	DRAINAGE STRUC #02074X0			
					03.010				
					03.010	DRAINAGE STRUC #02076X0			
					03.160	CROSSOVER			
					03.300	SPUR FR MD 980E			
					03.340	MD980E			
					03.340	PLUMMER LA			
					03.535				
			NONE		03.535	DRAINAGE STRUC #02078X0			
					03.620				
					03.680	SPUR TO MD 794			
					03.760	SPUR TO MD 980A			
					03.960	SPUR TO MD 794			
			PARTIAL		04.100				
					04.100	RP 4- 4			
					04.100	RAMP 4 FR MD 980A NB TO MD 4 EB			
					04.310	MD980A			
					04.310	MD 4 SERVICE RD			
					04.310	MD408			
					04.310	MT ZION RD			
					04.310	STRUC #2220			
					04.380				
					04.380	DRAINAGE 48" RCP			
					04.560	RP 4- 1			
					04.560	RAMP 1 FR MD 408 NB TO MD 4 WB			

\*A,B = UNIMPROVED; C = GRADED & DRAINED; D,E = SOIL, GRAVEL, STONE; F,G = LOW TYPE BITUMINOUS  
H,I = HIGH TYPE BITUMINOUS; J = CONCRETE; K = BRICK; L = BLOCK

PAGE: 50



STATE HIGHWAY ADMINISTRATION OF MARYLAND  
HIGHWAY INFORMATION SERVICES DIVISION  
DATA SUPPORT GROUP

PAGE: 51

STATE HIGHWAY LOCATION REFERENCE

COUNTY: ANNE ARUNDEL

DISTRICT: 5

DATE: 12/31/11

**ROUTE NUMBER: MD 4 CONTINUED**

INVENTORY DIRECTION: NORTH

ROUTE NAME: SOUTHERN MD BLVD

STATE SYSTEM	FUNCTIONAL CLASS	MEDIAN TYPE	ACCESS CONTROL	NHS	MILEPOINT	MILEPOINT DESCRIPTION	MARKED LANES	SURFACE WIDTH/TYPE*	AADT
STATE PRIMARY	R RUR OPA	UNPROTECTED	PARTIAL	NHS	04.620 RP 4- 6	RAMP 6 FR MD 4 EB TO MD 980A SB	4	48I	45,380
					04.750	BEGIN BRIDGE			
					04.770	STRUC #16011 PATUXENT RIVER			
					04.770	STRUC #16095 PATUXENT RIVER			
					04.770	PRINCE GEORGES CO/L			

**ROUTE NUMBER: MD 10**

INVENTORY DIRECTION: NORTH

ROUTE NAME: ARUNDEL EXPWY

STATE SYSTEM	FUNCTIONAL CLASS	MEDIAN TYPE	ACCESS CONTROL	NHS	MILEPOINT	MILEPOINT DESCRIPTION	MARKED LANES	SURFACE WIDTH/TYPE*	AADT
STATE PRIMARY	R URB FRWY EXPWY	CURBED	FULL	NHS	00.000		3	36I	27,382
					00.000 MD 2	GOV RITCHIE HWY			
					00.000	TRAFFIC SIGNAL			
					00.060				
		POSITIVE BARRIER			00.090		4	48I	
					00.090	SPUR FR MD 2			
					00.270	STRUC #2176 BR OF LAKE WATERFORD			
					00.540	BEGIN BRIDGE			
					00.560 MD100	NO NAME			
					00.560	STRUC #2175			
					00.580	END BRIDGE			
					00.810 MD100	NO NAME (AHEAD)			
					00.810	BEG X-REF W/ MD 100			
		UNPROTECTED			01.290				33,662
					01.290 MD100	NO NAME (BACK)			
					01.290	END X-REF W/ MD 100			
					01.450	BEGIN BRIDGE (SBL)			
					01.470	BEGIN BRIDGE			
					01.480 CO4505	JUMPERS HOLE RD			
					01.480	STRUC #2174			
					01.500	END BRIDGE			
					01.530	BEGIN BRIDGE			
					01.560 MD100	NO NAME			
					01.560	STRUC #2173			

\*A,B = UNIMPROVED; C = GRADED & DRAINED; D,E = SOIL, GRAVEL, STONE; F,G = LOW TYPE BITUMINOUS  
H,I = HIGH TYPE BITUMINOUS; J = CONCRETE; K = BRICK; L = BLOCK

PAGE: 51

STATE HIGHWAY ADMINISTRATION OF MARYLAND  
HIGHWAY INFORMATION SERVICES DIVISION  
DATA SUPPORT GROUP

PAGE: 52

STATE HIGHWAY LOCATION REFERENCE

COUNTY: ANNE ARUNDEL

DISTRICT: 5

DATE: 12/31/11

ROUTE NUMBER: MD 10 CONTINUED

INVENTORY DIRECTION: NORTH

ROUTE NAME: ARUNDEL EXPWY

STATE SYSTEM	FUNCTIONAL CLASS	MEDIAN TYPE	ACCESS CONTROL	NHS	MILEPOINT	MILEPOINT DESCRIPTION	MARKED LANES	SURFACE WIDTH/TYPE*	AADT
STATE PRIMARY	R URB FRWY EXPWY	UNPROTECTED	FULL	NHS	01.600	END BRIDGE	4	48I	33,662
					01.670	BEGIN BRIDGE			
					01.690	BEGIN BRIDGE (SBL)			
					01.710				43,612
					01.710 MD177	MOUNTAIN RD			
					01.710	STRUC #2172			
					01.740	END BRIDGE			
					01.760	END BRIDGE (SBL)			
					02.170 RP 10- 8	RAMP 8 FR MD 10 SB TO MD 177 WB			
					02.190		5	60I	
		POSITIVE BARRIER			02.190 RP 10- 2	RAMP 2 FR MD 177 WB TO MD 10 NB			
					02.420		6	72I	
					02.630 CO780	MARLEY STATION RD			
					02.630	STRUC #2171			
					02.880	DRAINAGE STRUC #02035X0			
					03.140	BEGIN BRIDGE			
					03.160	STRUC #2169 MARLEY CREEK			
					03.180	END BRIDGE			
					03.320 RP 10- 4	RAMP 4 FR MD 10 NB TO MD 648E EB			
					03.380 RP 10- 6	RAMP 6 FR MD 648E EB TO MD 10 SB			
		UNPROTECTED			03.440				
					03.570 RP 10- 1	RAMP 1 FR MD 10 NB TO MD 648E WB			
					03.600				46,782
					03.600 MD648E	BALTO ANNAPOLIS BLVD			
					03.600	STRUC #2116			
					03.600 RP 10- 1	RAMP 1 FR MD 10 NB TO MD 648E WB			
					03.630 RP 10- 5	RAMP 5 FR MD 10 SB TO MD 648E EB			
					03.880 RP 10- 8	RAMP 8 FR MD 10 SB TO MD 648E WB			
					03.900 RP 10- 2	RAMP 2 FR MD 648E WB TO MD 10 NB			
					04.400 CO3806	N THOMPSON AVE			
					04.400	STRUC #2115			
					04.670 RP 10- 4	RAMP 4 FR MD 10 NB TO MD 270 EB			
					04.820 RP 10- 6	RAMP 6 FR MD 270 EB TO MD 10 SB			
					04.860	DRAINAGE STRUC #02045X0			
					04.970 RP 10- 3	RAMP 3 FR MD 270 EB TO MD 10 NB			

\*A,B = UNIMPROVED; C = GRADED & DRAINED; D,E = SOIL, GRAVEL, STONE; F,G = LOW TYPE BITUMINOUS  
H,I = HIGH TYPE BITUMINOUS; J = CONCRETE; K = BRICK; L = BLOCK

PAGE: 52

STATE HIGHWAY ADMINISTRATION OF MARYLAND  
HIGHWAY INFORMATION SERVICES DIVISION  
DATA SUPPORT GROUP

PAGE: 53

STATE HIGHWAY LOCATION REFERENCE

COUNTY: ANNE ARUNDEL

DISTRICT: 5

DATE: 12/31/11

ROUTE NUMBER: MD 10 CONTINUED

INVENTORY DIRECTION: NORTH

ROUTE NAME: ARUNDEL EXPWY

STATE SYSTEM	FUNCTIONAL CLASS	MEDIAN TYPE	ACCESS CONTROL	NHS	MILEPOINT	MILEPOINT DESCRIPTION	MARKED LANES	SURFACE WIDTH/TYPE*	AADT
STATE PRIMARY	R URB FRWY EXPWY	UNPROTECTED	FULL	NHS	05.030		6	72I	47,712
					05.030 MD270	FURNACE BRANCH RD			
					05.030	STRUC #2122			
					05.340 RP 10- 8	RAMP 8 FR MD 10 SB TO MD 270 WB			
					05.340 RP 10- 2	RAMP 2 FR MD 270 WB TO MD 10 NB			
					05.380	BEGIN BRIDGE			
					05.390	STRUC #2109 FURNACE CREEK			
					05.410	END BRIDGE			
					05.660	DOVER RD (ENT TO LANDFILL)			
					05.660	STRUC #2110			
					05.830 RP 10- 4	RAMP 4 FR MD 10 NB TO MD 710 EB			
					05.870		5	72I	
					05.870 RP 10- 6	RAMP 6 FR MD 710 EB TO MD 10 SB			
					05.970		5	60I	
					06.090 RP 10- 3	RAMP 3 FR MD 710 EB TO MD 10 NB			
					06.200				49,092
					06.200 MD710	EAST ORDNANCE RD			
					06.200	STRUC #2112			
					06.200 RP 10- 5	RAMP 5 FR MD 10 SB TO MD 710 EB			
					06.256	STRUC #2108 BACK CREEK			
					06.410		4	60I	
					06.410 RP 10- 2	RAMP 2 FR MD 710 WB TO MD 10 NB			
					06.420 RP 10- 8	RAMP 8 FR MD 10 SB TO MD 710 WB			
					06.630		6	72I	
		POSITIVE BARRIER			06.690		3	40I	
					06.690 RP 10- 6	RAMP 6 FR MD 695 EB TO MD 10 SB			
					06.900 RP 10- 4	RAMP 4 FR MD 10 NB TO MD 695 EB			
					07.170 RP 10- 1	RAMP 1 FR MD 10 NB TO MD 695 WB			
					07.170 MD695	BALTO BELTWAY			
					07.170	STRUC #AAZ010 & #AAZ009			
					07.170	EXIT #7			
					07.170 RP 10- 7	RAMP 7 FR MD 695 WB TO MD 10 SB			

\*A,B = UNIMPROVED; C = GRADED & DRAINED; D,E = SOIL, GRAVEL, STONE; F,G = LOW TYPE BITUMINOUS  
H,I = HIGH TYPE BITUMINOUS; J = CONCRETE; K = BRICK; L = BLOCK

PAGE: 53

STATE HIGHWAY ADMINISTRATION OF MARYLAND  
HIGHWAY INFORMATION SERVICES DIVISION  
DATA SUPPORT GROUP

PAGE: 54

STATE HIGHWAY LOCATION REFERENCE

COUNTY: ANNE ARUNDEL

DISTRICT: 5

DATE: 12/31/11

ROUTE NUMBER: MD 32  
INVENTORY DIRECTION: NORTH  
ROUTE NAME: NO NAME

STATE SYSTEM	FUNCTIONAL CLASS	MEDIAN TYPE	ACCESS CONTROL	NHS	MILEPOINT	MILEPOINT DESCRIPTION	MARKED LANES	SURFACE WIDTH/TYPE*	AADT
STATE PRIMARY	R URB FRWY EXPWY	POSITIVE BARRIER	FULL	NHS	00.000		3	48I	49,871
					00.000 IS 97	NO NAME (BACK)			
					00.000	EXIT #7			
					00.070		4	48I	
					00.260 RP 3- 4	RAMP 4 FR MD 3 NB TO MD 32 EB			
					00.360	SPEED LIMIT 55 MPH			
					00.420 IS 97	NO NAME			
					00.420	STRUC #2147			
					00.660 RP 3- 1	RAMP 1 FR MD 3 NB TO MD 32 WB			
					00.660 RP 3- 3	RAMP 3 FR MD 32 EB TO MD 3 NB			
					00.678	BEGIN BRIDGE			
					00.680 MD 3	ROBERT CRAIN HWY			
					00.680	STRUC #2097			
					00.680	STRUC #2144 (SB/L OUT OF SIGHT)			
					00.710	END BRIDGE			
					00.750	BEGIN BRIDGE			
					00.770	MD 3 (SB/L)			
					00.770	STRUC #2096			
					00.770	STRUC #2145 (SB/L OUT OF SIGHT)			
					00.790	END BRIDGE			
					00.800 RP 3- 7	RAMP 7 FR MD 32 WB TO MD 3 SB			
					01.080 RP 3- 6	RAMP 6 FR MD 32 EB TO MD 3 SB			
					01.170 RP 3- 8	RAMP 8 FR MD 3 SB TO MD 32 WB			
					01.436	CROSSOVER			
					01.890 CO1332	GAMBRILLS RD			
					01.890	STRUC #2202			
					02.350 MD 32AA	SAPPINGTON STATION RD			
					02.440 RP 32- 4	RAMP 4 FR BURNS CROSSING RD TO MD 32 EB			
					02.640 RP 32- 8	RAMP 8 FR MD 32AA TO MD 32 WB			
					02.680 RP 32- 6	RAMP 6 FR MD 32 EB TO BURNS CROSSING RD			
					02.830				43,241
					02.830 MD 32AA	SAPPINGTON STATION RD			
					02.830	STRUC #2203			
					03.362	DRAINAGE STRUC #02034X0			

\*A,B = UNIMPROVED; C = GRADED & DRAINED; D,E = SOIL, GRAVEL, STONE; F,G = LOW TYPE BITUMINOUS  
H,I = HIGH TYPE BITUMINOUS; J = CONCRETE; K = BRICK; L = BLOCK

PAGE: 54

STATE HIGHWAY ADMINISTRATION OF MARYLAND  
HIGHWAY INFORMATION SERVICES DIVISION  
DATA SUPPORT GROUP

PAGE: 55

STATE HIGHWAY LOCATION REFERENCE

COUNTY: ANNE ARUNDEL

DISTRICT: 5

DATE: 12/31/11

ROUTE NUMBER: MD 32 CONTINUED

INVENTORY DIRECTION: NORTH

ROUTE NAME: NO NAME

STATE SYSTEM	FUNCTIONAL CLASS	MEDIAN TYPE	ACCESS CONTROL	NHS	MILEPOINT	MILEPOINT DESCRIPTION	MARKED LANES	SURFACE WIDTH/TYPE*	AADT
STATE PRIMARY	R URB FRWY EXPWY	POSITIVE BARRIER	FULL	NHS	03.932	CROSSOVER	4	48I	43,241
					04.140 RP 32- 2	RAMP 2 FR MD 32 WB TO MD 170 NB			
					04.170	STRUC #2204 PICTURE FRAME BRANCH			
					04.320 RP 32- 4	RAMP 4 FR MD 170 NB TO MD 32 EB			
					04.530	BEGIN BRIDGE			
					04.540				45,241
					04.540 MD170	TELEGRAPH RD			
					04.540	STRUC #2205			
					04.560	END BRIDGE			
					04.860 RP 32- 8	RAMP 8 FR MD 170 SB TO MD 32 WB			
					04.890 RP 32- 6	RAMP 6 FR MD 32 EB TO MD 170 SB			
					04.930	BEGIN BRIDGE			
					04.950	STRUC #2206 AMTRAK R/R			
					04.980	END BRIDGE			
					05.107	CROSSOVER			
					05.280	BEGIN BRIDGE			
					05.290	STRUC #0220704 TOWN CENTER BLVD			
					05.300	END BRIDGE			
					05.710 RP 32- 2	RAMP 2 FR MD 32 WB TO MD 175 NB			
					06.050 RP 32- 1	RAMP 1 FR MD 175 NB TO MD 32 WB			
					06.070	BEGIN BRIDGE			
					06.080				53,381
NAME: SAVAGE RD					06.080 MD175	ANNAPOLIS RD			
					06.080	STRUC #2209			
					06.103	END BRIDGE			
					06.110 RP 32- 5	RAMP 5 FR MD 175 SB TO MD 32 EB			
					06.120	DRAINAGE STRUC #02233X0			
					06.390 RP 32- 8	RAMP 8 FR MD 175 SB TO MD 32 WB			
					06.420 RP 32- 6	RAMP 6 FR MD 32 EB TO MD 175 SB			
					06.440	STRUC #2212 PEPPER RD			
					07.350	STRUC #0221300 ROGUE HARBOR BRANCH			
		UNPROTECTED			08.117				
		POSITIVE BARRIER			08.167				
					08.167 RP 32- 4	RAMP 4 FR MD 32 NB TO MD 198 EB			

\*A,B = UNIMPROVED; C = GRADED & DRAINED; D,E = SOIL, GRAVEL, STONE; F,G = LOW TYPE BITUMINOUS  
H,I = HIGH TYPE BITUMINOUS; J = CONCRETE; K = BRICK; L = BLOCK

PAGE: 55

STATE HIGHWAY ADMINISTRATION OF MARYLAND  
HIGHWAY INFORMATION SERVICES DIVISION  
DATA SUPPORT GROUP

PAGE: 56

STATE HIGHWAY LOCATION REFERENCE

COUNTY: ANNE ARUNDEL

DISTRICT: 5

DATE: 12/31/11

ROUTE NUMBER: MD 32 CONTINUED

INVENTORY DIRECTION: NORTH

ROUTE NAME: SAVAGE RD

STATE SYSTEM		FUNCTIONAL CLASS	MEDIAN TYPE	ACCESS CONTROL	NHS	MILEPOINT		MILEPOINT DESCRIPTION	MARKED LANES	SURFACE WIDTH/TYPE*	AADT
STATE PRIMARY	R	URB FRWY EXPWY	POSITIVE BARRIER	FULL	NHS	08.167	RP 32- 6	RAMP 6 FR MD 198 EB TO MD 32 SB	4	48I	53,381
		URB OPA		PARTIAL		08.390					42,911
NAME: MAPES RD						08.390		STRUC #2214			
						08.390	MD198	LAUREL FT MEADE RD			
						08.478					
						08.478	RP 32- 8	RAMP 8 FR MD 32 SB TO MD 198 WB			
						08.600	RP 32- 2	RAMP 2 FR MD 198 WB TO MD 32 NB			
						09.052	RP 32- 4	RAMP 4 FR MD 32 NB TO SAMFORD RD EB			
						09.100		SPEED LIMIT 45 MPH			
						09.210		END STATE MAINTENANCE			
						09.210		BEGIN US GOVT MAINTENANCE			
						09.210	GV714	MAPES RD (AHEAD)			
						09.210	GV 69	SAMFORD RD			
NAME: SAVAGE RD						09.210		BEG X-REF W/ GV 714			
						10.070		END US GOVT MAINTENANCE			
						10.070		BEGIN STATE MAINTENANCE			
						10.070	GV714	SAVAGE RD (BACK)			
						10.070		END X-REF W/ GV 714			
						10.070		END BRIDGE			
						10.097		DRAINAGE STRUC #02039X0			
						10.110	RP 32- 7	RAMP 7 FR CANINE RD WB TO MD 32 SB			
		URB FRWY EXPWY				10.180					
						10.180	RP 32- 2	RAMP 2 FR CANINE RD WB TO MD 32 NB			
						10.210					
						10.290	RP295- 2	RAMP 2 FR MD 32 WB TO MD 295 NB			
						10.310	RP 32- 5	RAMP 5 FR MD 32 SB TO RAMP 4 (FR MD295)			
						10.330	RP295- 3	RAMP 3 FR MD 32 EB TO MD 295 NB			
						10.390	RP295- 1	RAMP 1 FR MD 295 NB TO MD 32 WB			
						10.390		BEGIN BRIDGE			
						10.410					69,901
						10.410	MD295	BALTIMORE WASHINGTON PKWY			
						10.410		STRUC #2215			
						10.444		END BRIDGE			
						10.450	RP295- 5	RAMP 5 FR MD 295 SB TO MD 32 EB			

\*A,B = UNIMPROVED; C = GRADED & DRAINED; D,E = SOIL, GRAVEL, STONE; F,G = LOW TYPE BITUMINOUS  
H,I = HIGH TYPE BITUMINOUS; J = CONCRETE; K = BRICK; L = BLOCK

PAGE: 56

STATE HIGHWAY ADMINISTRATION OF MARYLAND  
HIGHWAY INFORMATION SERVICES DIVISION  
DATA SUPPORT GROUP

PAGE: 57

STATE HIGHWAY LOCATION REFERENCE

COUNTY: ANNE ARUNDEL

DISTRICT: 5

DATE: 12/31/11

ROUTE NUMBER: MD 32 CONTINUED

INVENTORY DIRECTION: NORTH

ROUTE NAME: SAVAGE RD

STATE SYSTEM	FUNCTIONAL CLASS	MEDIAN TYPE	ACCESS CONTROL	NHS	MILEPOINT	MILEPOINT DESCRIPTION	MARKED LANES	SURFACE WIDTH/TYPE*	AADT			
STATE PRIMARY	R	URB FRWY EXPWY	POSITIVE BARRIER	PARTIAL	NHS	10.500	RP295- 7	RAMP 7 FR MD 32 WB TO MD 295 SB	4	48I	69,901	
						10.693	RP295- 8	RAMP 8 FR MD 295 SB TO MD 32 WB				
						10.720			5	60I		
		UNPROTECTED				10.720	RP295- 6	RAMP 6 FR MD 32 EB TO MD 295 SB				
						10.830						
						10.880		STRUC #2102 DORSEY RUN				
		POSITIVE BARRIER				11.030						
						11.030	RP 32- 2	RAMP 2 FR MD 32 WB TO GUILFORD RD				
						11.190						
		UNPROTECTED				11.190	RP 32- 4	RAMP 4 FR GUILFORD RD TO MD 32 EB				
						11.444		BEGIN BRIDGE				
						11.460		STRUC #13115				
						11.460		HOWARD CO/L				
						11.460		R/R CROSSING				

ROUTE NUMBER: MD 32AA

INVENTORY DIRECTION: NORTH

ROUTE NAME: SAPPINGTON STATION RD

STATE SYSTEM	FUNCTIONAL CLASS	MEDIAN TYPE	ACCESS CONTROL	NHS	MILEPOINT	MILEPOINT DESCRIPTION	MARKED LANES	SURFACE WIDTH/TYPE*	AADT
STATE SECONDARY	R	URB LOCAL	NONE (UNDIV)	PARTIAL	NOT NHS	00.000	1	14I	6,623
						00.000 MD 32	NO NAME		
			POSITIVE BARRIER			00.240	2	24I	
						00.240 RP 32- 8	RAMP 8 FR MD 32AA TO MD 32 WB		
			PAINTED			00.345			
			NONE (UNDIV)			00.390			
		URB COLL				00.440			10,150
						00.440 CO1176	BURNS CROSSING RD		
						00.440	TRAFFIC SIGNAL		
			CENTER TLA (UNDIV)			00.490			
						00.490 CO6108	SAPPINGTON DR		
						00.550	BEGIN BRIDGE		
						00.590 MD 32	NO NAME		
						00.590	STRUC #2203		
			NONE (UNDIV)			00.610			

\*A,B = UNIMPROVED; C = GRADED & DRAINED; D,E = SOIL, GRAVEL, STONE; F,G = LOW TYPE BITUMINOUS  
H,I = HIGH TYPE BITUMINOUS; J = CONCRETE; K = BRICK; L = BLOCK

PAGE: 57

STATE HIGHWAY ADMINISTRATION OF MARYLAND  
HIGHWAY INFORMATION SERVICES DIVISION  
DATA SUPPORT GROUP

PAGE: 58

STATE HIGHWAY LOCATION REFERENCE

COUNTY: ANNE ARUNDEL

DISTRICT: 5

DATE: 12/31/11

**ROUTE NUMBER:** MD 32AA CONTINUED

**INVENTORY DIRECTION:** NORTH

**ROUTE NAME:** SAPPINGTON STATION RD

STATE SYSTEM	FUNCTIONAL CLASS	MEDIAN TYPE	ACCESS CONTROL	NHS	MILEPOINT	MILEPOINT DESCRIPTION	MARKED LANES	SURFACE WIDTH/TYPE*	AADT
STATE SECONDARY	R URB COLL	NONE (UNDIV) PAINTED	PARTIAL	NOT NHS	00.610	END BRIDGE	2	24I	10,150
					00.650				
					00.650 CO5529	BURNS CROSSING RD			
					00.650	TRAFFIC SIGNAL			
		NONE (UNDIV)			00.700		3	33I	
					00.775		3	30I	
					00.810 CO5871	STEHLIK DR			
					00.830		3	36I	
		PAINTED			00.860				
		CURBED			00.890				
					00.936	MACEDONIA UNITED METH. CHURCH			
					00.950	CROSSOVER			
					01.000 MD175	ANNAPOLIS RD			
					01.000 CO4645	ODENTON RD (AHEAD)			
					01.000 CO1097	HIGGINS DR			
					01.000	ROUNDAABOUT			

**ROUTE NUMBER:** MD 32AH

**INVENTORY DIRECTION:** EAST

**ROUTE NAME:** LODIGIANI AVE

STATE SYSTEM	FUNCTIONAL CLASS	MEDIAN TYPE	ACCESS CONTROL	NHS	MILEPOINT	MILEPOINT DESCRIPTION	MARKED LANES	SURFACE WIDTH/TYPE*	AADT
STATE SECONDARY	R URB LOCAL	NONE (UNDIV)	NONE	NOT NHS	00.000		2	20I	99
					00.000 CO6110	TOBIN WAY (BACK)			
					00.000 CO1332	GAMBRILLS RD			
					00.000	STOP SIGN			
					00.040	ROAD END			

**ROUTE NUMBER:** MD 70

**INVENTORY DIRECTION:** NORTH

**ROUTE NAME:** BLADEN ST

STATE SYSTEM	FUNCTIONAL CLASS	MEDIAN TYPE	ACCESS CONTROL	NHS	MILEPOINT	MILEPOINT DESCRIPTION	MARKED LANES	SURFACE WIDTH/TYPE*	AADT
MUNICIPAL	U URB COLL	CURBED	NONE	NOT NHS	00.000		4	40I	38,081
					00.000 MD450	COLLEGE AVE			

\*A,B = UNIMPROVED; C = GRADED & DRAINED; D,E = SOIL, GRAVEL, STONE; F,G = LOW TYPE BITUMINOUS  
H,I = HIGH TYPE BITUMINOUS; J = CONCRETE; K = BRICK; L = BLOCK

PAGE: 58



STATE HIGHWAY ADMINISTRATION OF MARYLAND  
HIGHWAY INFORMATION SERVICES DIVISION  
DATA SUPPORT GROUP

PAGE: 59

STATE HIGHWAY LOCATION REFERENCE

COUNTY: ANNE ARUNDEL

DISTRICT: 5

DATE: 12/31/11

ROUTE NUMBER: MD 70 CONTINUED

INVENTORY DIRECTION: NORTH

ROUTE NAME: BLADEN ST

STATE SYSTEM	FUNCTIONAL CLASS	MEDIAN TYPE	ACCESS CONTROL	NHS	MILEPOINT	MILEPOINT DESCRIPTION	MARKED LANES	SURFACE WIDTH/TYPE*	AADT
MUNICIPAL	U URB COLL	CURBED	NONE	NOT NHS	00.000	STOP SIGN	4	40I	38,081
					00.125				
	URB MINOR ART				00.150		4	44I	
NAME: ROWE BLVD					00.150 MU460	CALVERT ST			
					00.150	TRAFFIC SIGNAL			
					00.170				
					00.240		3	36I	
					00.240 MU2730	ROWE BLVD			
					00.250	SPEED LIMIT 40 MPH			
STATE SECONDARY			PARTIAL		00.270				
					00.270	END MUNICIPAL MAINTENANCE			
					00.270	BEGIN STATE MAINTENANCE			
					00.270	BEGIN BRIDGE			
					00.370	STRUC #2043 COLLEGE CREEK			
					00.460		4	48I	
					00.460	END BRIDGE			
					00.611	CROSSOVER			
					00.611	HERBERT SACHS DR			
					00.647	HALL OF RECORDS BLDG			
					00.790 MD435	TAYLOR AVE			
					00.790	TRAFFIC SIGNAL			
					00.855	MARYLAND DISTRICT COURT			
					00.970 MU1100	FARRAGUT RD			
					00.970 MU2090	MELVIN AVE			
					00.970	TRAFFIC SIGNAL			
					01.040	SPEED LIMIT 45 MPH			
					01.110		4	52I	
					01.160	BEGIN BRIDGE			
					01.240	STRUC #2042 WEEMS CREEK			
					01.240	OUT CORP LMTS ANNAPOLIS			
					01.290 CO2789	KIRKLEY RD			
					01.310		4	48I	
					01.310	END BRIDGE			
					01.420		3	36I	
					01.420 RP595- 4	RAMP 4 FR MD 70 NB TO US 50/IS 595 EB			

\*A,B = UNIMPROVED; C = GRADED & DRAINED; D,E = SOIL, GRAVEL, STONE; F,G = LOW TYPE BITUMINOUS  
H,I = HIGH TYPE BITUMINOUS; J = CONCRETE; K = BRICK; L = BLOCK

PAGE: 59

STATE HIGHWAY ADMINISTRATION OF MARYLAND  
HIGHWAY INFORMATION SERVICES DIVISION  
DATA SUPPORT GROUP

PAGE: 60

STATE HIGHWAY LOCATION REFERENCE

COUNTY: ANNE ARUNDEL

DISTRICT: 5

DATE: 12/31/11

ROUTE NUMBER: MD 70 CONTINUED

INVENTORY DIRECTION: NORTH

ROUTE NAME: ROWE BLVD

STATE SYSTEM	FUNCTIONAL CLASS	MEDIAN TYPE	ACCESS CONTROL	NHS	MILEPOINT	MILEPOINT DESCRIPTION	MARKED LANES	SURFACE WIDTH/TYPE*	AADT
STATE SECONDARY	R URB MINOR ART	CURBED	PARTIAL	NOT NHS	01.420 RP595- 6	RAMP 6 FR RAMP 3 (FR IS595 EB) TO MD 70	3	36I	38,081
					01.510 RP595- 5	RAMP 5 FR MD 70 TO RAMP 4 (TO IS595 EB)			
					01.510	TRAFFIC SIGNAL			
					01.510	CROSSOVER			
					01.590		4	48I	
					01.590 RP595- 3	RAMP 3 FR IS 595 EB TO MD 70 NB			
					01.590	CROSSOVER			
					01.590	TRAFFIC SIGNAL			
					01.610				24,482
					01.610 IS595	JOHN HANSON HWY			
					01.610	STRUC #2036			
					01.610	EXIT #24			
					01.700 RP595- 7	RAMP 7 FR IS 595 WB TO MD 70 SB			
					01.720 RP595- 2	RAMP 2 FR IS 595 WB TO MD 70 NB			
					01.750 RP595- 1	RAMP 1 FR MD 70 NB TO IS 595 WB			
					01.750	TRAFFIC SIGNAL (SB ONLY)			
					01.800	SPEED LIMIT 35 MPH			
					01.880 RP595- 8	RAMP 8 FR MD 70 TO RAMP 1 (TO IS595 WB)			
NAME: BESTGATE RD					02.040 CO2796	TIDEWATER COLONY DR			
					02.040 MD 70C	N BESTGATE RD			
					02.040	TRAFFIC SIGNAL			
		NONE (UNDIV)			02.180				
					02.180 MD 70A	N LAWRENCE AVE			
					02.180	CROSSOVER			
		CENTER TLA (UNDIV)			02.220				
					02.260 CO4562	WILLIE DR			
					02.260 CO5892	COMPTON DR			
					02.310 CO2774	BESTGATE RD (AHEAD)			

ROUTE NUMBER: MD 70A

INVENTORY DIRECTION: NORTH

ROUTE NAME: N LAWRENCE AVE

STATE SYSTEM	FUNCTIONAL CLASS	MEDIAN TYPE	ACCESS CONTROL	NHS	MILEPOINT	MILEPOINT DESCRIPTION	MARKED LANES	SURFACE WIDTH/TYPE*	AADT
--------------	------------------	-------------	----------------	-----	-----------	-----------------------	--------------	---------------------	------

\*A,B = UNIMPROVED; C = GRADED & DRAINED; D,E = SOIL, GRAVEL, STONE; F,G = LOW TYPE BITUMINOUS  
H,I = HIGH TYPE BITUMINOUS; J = CONCRETE; K = BRICK; L = BLOCK

PAGE: 60

STATE HIGHWAY ADMINISTRATION OF MARYLAND  
HIGHWAY INFORMATION SERVICES DIVISION  
DATA SUPPORT GROUP

PAGE: 61

STATE HIGHWAY LOCATION REFERENCE

COUNTY: ANNE ARUNDEL

DISTRICT: 5

DATE: 12/31/11

**ROUTE NUMBER: MD 70A CONTINUED**

INVENTORY DIRECTION: NORTH

ROUTE NAME: N LAWRENCE AVE

STATE SYSTEM	FUNCTIONAL CLASS	MEDIAN TYPE	ACCESS CONTROL	NHS	MILEPOINT	MILEPOINT DESCRIPTION	MARKED LANES	SURFACE WIDTH/TYPE*	AADT
STATE SECONDARY	R URB LOCAL	NONE (UNDIV)	NONE	NOT NHS	00.000		2	31I	99
					00.000	MD 70			
					00.000	BESTGATE RD			
					00.110	OP5170			
					00.150	OP879			
						N LAWRENCE AVE (AHEAD)			

**ROUTE NUMBER: MD 70C**

INVENTORY DIRECTION: EAST

ROUTE NAME: N BESTGATE RD

STATE SYSTEM	FUNCTIONAL CLASS	MEDIAN TYPE	ACCESS CONTROL	NHS	MILEPOINT	MILEPOINT DESCRIPTION	MARKED LANES	SURFACE WIDTH/TYPE*	AADT
STATE SECONDARY	R URB COLL	NONE (UNDIV)	NONE	NOT NHS	00.000		2	24I	9,550
					00.000	CO2796			
					00.000	MD 70			
					00.000	TIDEWATER COLONY DR (BACK)			
					00.000	BESTGATE RD			
					00.000	TRAFFIC SIGNAL			
					00.024		2	34I	
					00.031	SPEED LIMIT 30 MPH			
					00.034		2	24I	
					00.055	ST JOHN NEUMANN CHURCH			
					00.080	CO5463			
						N BESTGATE RD (AHEAD)			

**ROUTE NUMBER: MD 100**

INVENTORY DIRECTION: EAST

ROUTE NAME: NO NAME

STATE SYSTEM	FUNCTIONAL CLASS	MEDIAN TYPE	ACCESS CONTROL	NHS	MILEPOINT	MILEPOINT DESCRIPTION	MARKED LANES	SURFACE WIDTH/TYPE*	AADT
STATE PRIMARY	R URB FRWY EXPWY	POSITIVE BARRIER	FULL	NHS	00.000		4	48I	89,891
					00.000	HOWARD CO/L			
					00.000	STRUC #2178 DEEP RUN			
					00.050				
					00.050	RP100- 3			
					00.050	RP100- 1			
					00.050	RAMP 3 FR MD 100 EB TO MD 100M NB			
					00.050	RAMP 1 FR MD 100M NB TO MD 100 WB			
					00.050	END BRIDGE			
					00.180	MD100M			
					00.180	COCA COLA DR			
					00.180	STRUC #2179			

\*A,B = UNIMPROVED; C = GRADED & DRAINED; D,E = SOIL, GRAVEL, STONE; F,G = LOW TYPE BITUMINOUS  
H,I = HIGH TYPE BITUMINOUS; J = CONCRETE; K = BRICK; L = BLOCK

PAGE: 61

STATE HIGHWAY ADMINISTRATION OF MARYLAND  
HIGHWAY INFORMATION SERVICES DIVISION  
DATA SUPPORT GROUP

PAGE: 62

STATE HIGHWAY LOCATION REFERENCE

COUNTY: ANNE ARUNDEL

DISTRICT: 5

DATE: 12/31/11

ROUTE NUMBER: MD 100 CONTINUED

INVENTORY DIRECTION: EAST

ROUTE NAME: NO NAME

STATE SYSTEM	FUNCTIONAL CLASS	MEDIAN TYPE	ACCESS CONTROL	NHS	MILEPOINT	MILEPOINT DESCRIPTION	MARKED LANES	SURFACE WIDTH/TYPE*	AADT
STATE PRIMARY	R URB FRWY EXPWY	POSITIVE BARRIER	FULL	NHS	00.180	EXIT #8	4	48I	89,891
					00.360 RP100- 2	RAMP 2 FR MD 100 WB TO MD 100M NB			
					00.430 RP100- 5	RAMP 5 FR MD 100M SB TO MD 100 EB			
					00.630 RP295- 8	RAMP 8 FR MD 295 SB TO MD 100 WB			
					00.680 RP295- 9	RAMP 9 FR MD 100 EB TO MD 100 EB			
					00.820 RP295- 7	RAMP 7 FR MD 100 WB TO MD 295 SB			
					00.880				74,821
					00.880 MD295	BALTIMORE WASHINGTON PKWY			
					00.880	STRUC #2180			
					00.880	EXIT #9			
					00.940 RP295- 1	RAMP 1 FR MD 295 NB TO MD 100 WB			
					01.110 RP295- 2	RAMP 2 FR MD 100 WB TO MD 295 NB			
					01.140 MD100N	WRIGHT RD			
					01.140	STRUC #2181			
					01.300	SPEED LIMIT 55 MPH			
					01.330	STRUC #0218200 PINEY RUN			
					01.400 RP295- 9	RAMP 9 FR MD 100 EB TO MD 100 EB			
					01.630 RP100- 1	RAMP 1 FR MD 713 NB TO MD 100 WB			
					01.710 RP100- 6	RAMP 6 FR MD 100 EB TO MD 713 SB			
					01.900	BEGIN BRIDGE			
					01.920				74,611
					01.920 MD713	ARUNDEL MILLS BLVD			
					01.920	STRUC #2183			
					01.920	EXIT #10			
					01.940	END BRIDGE			
					01.960 RP100- 3	RAMP 3 FR MD 100 EB TO MD 713 NB			
					02.190 RP100- 7	RAMP 7 FR MD 100 WB TO MD 713 SB			
					02.240 RP100- 5	RAMP 5 FR MD 713 SB TO MD 100 EB			
					02.670	CROSSOVER			
					02.830 MD100P	HARMANS RD			
					02.830	STRUC #2185			
					03.010	BEGIN BRIDGE			
					03.080	STRUC #2186 STONY RUN			
					03.140	END BRIDGE			
					03.350	BEGIN BRIDGE			

\*A,B = UNIMPROVED; C = GRADED & DRAINED; D,E = SOIL, GRAVEL, STONE; F,G = LOW TYPE BITUMINOUS  
H,I = HIGH TYPE BITUMINOUS; J = CONCRETE; K = BRICK; L = BLOCK

PAGE: 62

STATE HIGHWAY ADMINISTRATION OF MARYLAND  
HIGHWAY INFORMATION SERVICES DIVISION  
DATA SUPPORT GROUP

PAGE: 63

STATE HIGHWAY LOCATION REFERENCE

COUNTY: ANNE ARUNDEL

DISTRICT: 5

DATE: 12/31/11

ROUTE NUMBER: MD 100 CONTINUED

INVENTORY DIRECTION: EAST

ROUTE NAME: NO NAME

STATE SYSTEM	FUNCTIONAL CLASS	MEDIAN TYPE	ACCESS CONTROL	NHS	MILEPOINT	MILEPOINT DESCRIPTION	MARKED LANES	SURFACE WIDTH/TYPE*	AADT
STATE PRIMARY	R URB FRWY EXPWY	POSITIVE BARRIER	FULL	NHS	03.370	STRUC #2187 AMTRAK R/R	4	48I	74,611
					03.410	END BRIDGE			
					03.640 RP100- 3	RAMP 3 FR MD 100 EB TO MD 170 NB			
					03.640 RP100- 1	RAMP 1 FR MD 170 NB TO MD 100 WB			
					03.900	BEGIN BRIDGE			
					03.920				70,741
					03.920 MD170	TELEGRAPH RD			
					03.920	STRUC #2189			
					03.920	EXIT #11			
					03.920 RP100- 3	RAMP 3 FR MD 100 EB TO MD 170 NB			
					03.920 RP100- 1	RAMP 1 FR MD 170 NB TO MD 100 WB			
					03.920 RP100- 5	RAMP 5 FR MD 170 SB TO MD 100 EB			
					03.920 RP100- 7	RAMP 7 FR MD 100 WB TO MD 170 SB			
					03.940	END BRIDGE			
					04.220 RP100- 5	RAMP 5 FR MD 170 SB TO MD 100 EB			
					04.310 RP100- 7	RAMP 7 FR MD 100 WB TO MD 170 SB			
					04.420		5	60I	
					04.570 MD100Q	QUEENSTOWN RD			
					04.570	STRUC #2190			
					04.740		6	72I	
					04.820	CROSSOVER			
					05.030 MD100R	WB&A RD			
					05.030	STRUC #2191			
					05.420	DRAINAGE STRUC #02002X0			
					05.700		5	60I	
					05.850	STRUC #02159X0 EQUESTRIAN TUNNEL			
					05.910	STRUC #0219200 SAWMILL CREEK			
					05.940		4	48I	
					05.950 RP 97- 1	RAMP 1 FR IS 97 NB TO MD 100 WB			
					05.990 RP 97- 6	RAMP 6 FR MD 100 EB TO IS 97 SB			
					06.193	BEGIN BRIDGE			
					06.210 RP 97- 5	RAMP 5 FR IS 97 SB TO MD 100 EB			
					06.210	STRUC #2193			
					06.220	END BRIDGE			
					06.310 RP 97- 7	RAMP 7 FR MD 100 WB TO IS 97 SB			

\*A,B = UNIMPROVED; C = GRADED & DRAINED; D,E = SOIL, GRAVEL, STONE; F,G = LOW TYPE BITUMINOUS  
H,I = HIGH TYPE BITUMINOUS; J = CONCRETE; K = BRICK; L = BLOCK

PAGE: 63

STATE HIGHWAY ADMINISTRATION OF MARYLAND  
HIGHWAY INFORMATION SERVICES DIVISION  
DATA SUPPORT GROUP

PAGE: 64

STATE HIGHWAY LOCATION REFERENCE

COUNTY: ANNE ARUNDEL

DISTRICT: 5

DATE: 12/31/11

ROUTE NUMBER: MD 100 CONTINUED

INVENTORY DIRECTION: EAST

ROUTE NAME: NO NAME

STATE SYSTEM	FUNCTIONAL CLASS	MEDIAN TYPE	ACCESS CONTROL	NHS	MILEPOINT	MILEPOINT DESCRIPTION	MARKED LANES	SURFACE WIDTH/TYPE*	AADT
STATE PRIMARY	R URB FRWY EXPWY	POSITIVE BARRIER	FULL	NHS	06.410		4	48J	70,741
					06.410	BEGIN BRIDGE			
					06.430				75,830
					06.430 IS 97	NO NAME			
					06.430	STRUC #2194			
					06.430	EXIT #13			
					06.460		4	48I	
					06.460	END BRIDGE			
					06.540		4	48J	
					06.540	BEGIN BRIDGE			
					06.560 RP 97- 5	RAMP 5 FR IS 97 SB TO MD 100 EB			
					06.560 RP 97- 1	RAMP 1 FR IS 97 NB TO MD 100 WB			
					06.560	STRUC #2195			
					06.580		4	48I	
					06.580	END BRIDGE			
					06.690 RP 97- 2	RAMP 2 FR MD 100 WB TO IS 97 NB			
					06.790 RP 97- 4	RAMP 4 FR RAMP 1 (FR IS97 NB) TO MD 100			
					07.000	BEGIN BRIDGE			
					07.020 MD174	QUARTERFIELD RD			
					07.020	STRUC #2083			
					07.020	EXIT #14			
		UNPROTECTED			07.030				
					07.030	END BRIDGE			
					07.170 RP100- 6	RAMP 6 FR MD 174 EB TO MD 100 SB			
					07.170 RP100- 4	RAMP 4 FR MD 100 NB TO MD 174 EB			
					07.540	BEGIN BRIDGE			
					07.560 MD 3BU	CRAIN HWY			
					07.560	STRUC #2084			
					07.580	END BRIDGE			
					07.930	ATR STATION #0038 (CABINET EB/L)			
					08.230 RP100- 6	RAMP 6 FR MD 100 EB TO OAKWOOD RD SB			
					08.230 RP100- 8	RAMP 8 FR OAKWOOD RD SB TO MD 100 WB			
					08.370	BEGIN BRIDGE			

\*A,B = UNIMPROVED; C = GRADED & DRAINED; D,E = SOIL, GRAVEL, STONE; F,G = LOW TYPE BITUMINOUS  
H,I = HIGH TYPE BITUMINOUS; J = CONCRETE; K = BRICK; L = BLOCK

PAGE: 64

STATE HIGHWAY ADMINISTRATION OF MARYLAND  
HIGHWAY INFORMATION SERVICES DIVISION  
DATA SUPPORT GROUP

PAGE: 65

STATE HIGHWAY LOCATION REFERENCE

COUNTY: ANNE ARUNDEL

DISTRICT: 5

DATE: 12/31/11

ROUTE NUMBER: MD 100 CONTINUED

INVENTORY DIRECTION: EAST

ROUTE NAME: NO NAME

STATE SYSTEM	FUNCTIONAL CLASS	MEDIAN TYPE	ACCESS CONTROL	NHS	MILEPOINT	MILEPOINT DESCRIPTION	MARKED LANES	SURFACE WIDTH/TYPE*	AADT
STATE PRIMARY	R URB FRWY EXPWY	UNPROTECTED	FULL	NHS	08.380		4	48I	76,591
					08.380	CO694			
					08.380	OAKWOOD RD			
					08.380	STRUC #2085			
					08.380	EXIT #15			
					08.400	END BRIDGE			
					08.530	RP100- 4			
						RAMP 4 FR OAKWOOD RD NB TO MD 100			
						EB			
					08.530	RP100- 2			
						RAMP 2 FR MD 100 WB TO OAKWOOD RD			
						NB			
					08.800	STRUC #2086 MARLEY CREEK			
					09.230	RP100- 8			
						RAMP 8 FR MD 2 SB TO MD 100 WB			
					09.260	STRUC OVERHEAD - B & A TRAIL			
		POSITIVE BARRIER			09.370		5	60I	
					09.370	CROSSOVER			
					09.400	RP100- 6			
						RAMP 6 FR MD 100 EB TO MD 2 SB			
					09.440	DRAINAGE STRUC #02051X0			
					09.510	RP100- 7			
						RAMP 7 FR MD 100 WB TO MD 2 SB			
					09.550	BEGIN BRIDGE			
					09.570	RP100- 5			
						RAMP 5 FR MD 2 SB TO MD 100 EB			
					09.590				26,071
					09.590	MD 2			
						GOV RITCHIE HWY			
					09.590	STRUC #2082			
					09.590	EXIT #16			
					09.620	END BRIDGE			
					09.670		4	48I	
					09.670	RP100- 1			
						RAMP 1 FR MD 2 NB TO MD 100 WB			
					09.720	RP100- 3			
						RAMP 3 FR MD 100 EB TO MD 2 NB			
					09.750	RP100- 1			
						RAMP 1 FR MD 2 NB TO MD 100 WB			
					09.750	STRUC #2080			
					09.870	RP100- 9			
						RAMP 9 FR MD 177 WB TO MD 100 WB			
					09.910	RP100- 4			
						RAMP 4 FR RAMP 1 (FR MD 2 NB) TO MD 100			
					10.070	RP100-11			
						RAMP 11 FR MD 100 WB TO MD 177 EB			
					10.180	MD 10			
						ARUNDEL EXPWY			
					10.180	STRUC #2173			
					10.250	BEGIN BRIDGE			

\*A,B = UNIMPROVED; C = GRADED & DRAINED; D,E = SOIL, GRAVEL, STONE; F,G = LOW TYPE BITUMINOUS  
H,I = HIGH TYPE BITUMINOUS; J = CONCRETE; K = BRICK; L = BLOCK

PAGE: 65

STATE HIGHWAY ADMINISTRATION OF MARYLAND  
HIGHWAY INFORMATION SERVICES DIVISION  
DATA SUPPORT GROUP

PAGE: 66

STATE HIGHWAY LOCATION REFERENCE

COUNTY: ANNE ARUNDEL

DISTRICT: 5

DATE: 12/31/11

ROUTE NUMBER: MD 100 CONTINUED

INVENTORY DIRECTION: EAST

ROUTE NAME: NO NAME

STATE SYSTEM	FUNCTIONAL CLASS	MEDIAN TYPE	ACCESS CONTROL	NHS	MILEPOINT	MILEPOINT DESCRIPTION	MARKED LANES	SURFACE WIDTH/TYPE*	AADT
STATE PRIMARY	R URB FRWY EXPWY	POSITIVE BARRIER	FULL	NHS	10.260 CO4505	JUMPERS HOLE RD	4	48I	26,071
					10.260	STRUC #2103			
					10.270	END BRIDGE			
STATE SECONDARY					10.450		6	72I	
					10.450 MD 10	ARUNDEL EXPWY			
					10.530		8	96I	
					10.530	MD 10 (SB/L)			
				NOT NHS	10.920		4	48I	
					10.920 MD 10	ARUNDEL EXPWY			
					11.150 MD 10	ARUNDEL EXPWY			
					11.150	STRUC #2175			
					11.340	DRAINAGE 2 - 36" CMP			
					11.565	NO NAME ACCESS RD			
					11.900 MD648H	WATERFORD RD			
					11.900	STRUC #2104			
					11.900	STRUC #2105			
		UNPROTECTED			11.970				
					12.050	DRAINAGE 2 - 48" CMP'S			
					12.110	DRAINAGE STRUC #02318X0			
					12.360	CROSSOVER			
					12.370 RP100- 6	RAMP 6 FR MD 100 EB TO CATHERINE AVE SB			
					12.390 RP100- 8	RAMP 8 FR CATHERINE AVE SB TO MD 100 WB			
					12.610 CO1607	CATHERINE AVE			
					12.610	STRUC #2106			
					12.610	EXIT #19			
					12.870	DRAINAGE STRUC #02285X0			
					13.240 RP100- 8	RAMP 8 FR EDWIN RAYNOR BLVD TO MD 100 WB			
					13.330	DRAINAGE STRUC #02286X0			
					13.440 RP100- 3	RAMP 3 FR MD 100 EB TO EDWIN RAYNOR BLVD			
					13.450 CO2043	EDWIN RAYNOR BLVD			
					13.450	STRUC #2098			
					13.450	EXIT #20			
		POSITIVE BARRIER			13.790				

\*A,B = UNIMPROVED; C = GRADED & DRAINED; D,E = SOIL, GRAVEL, STONE; F,G = LOW TYPE BITUMINOUS  
H,I = HIGH TYPE BITUMINOUS; J = CONCRETE; K = BRICK; L = BLOCK

PAGE: 66



STATE HIGHWAY ADMINISTRATION OF MARYLAND  
HIGHWAY INFORMATION SERVICES DIVISION  
DATA SUPPORT GROUP

PAGE: 67

STATE HIGHWAY LOCATION REFERENCE

COUNTY: ANNE ARUNDEL

DISTRICT: 5

DATE: 12/31/11

ROUTE NUMBER: MD 100 CONTINUED

INVENTORY DIRECTION: EAST

ROUTE NAME: NO NAME

STATE SYSTEM	FUNCTIONAL CLASS	MEDIAN TYPE	ACCESS CONTROL	NHS	MILEPOINT	MILEPOINT DESCRIPTION	MARKED LANES	SURFACE WIDTH/TYPE*	AADT
STATE SECONDARY	R URB FRWY EXPWY	POSITIVE BARRIER	FULL	NOT NHS	13.940	SPUR FR MD 607	4	48I	26,071
					13.960	SPUR TO MD 607			
		UNPROTECTED	PARTIAL		13.990				
					13.990 MD607	MAGOTHY BRIDGE RD			
					13.990	TRAFFIC SIGNAL			
					14.030	SPUR TO MD 607			
					14.030	SPUR FR MD 607			
					14.290 CO2028	MAGOTHY BEACH RD			
					14.290	TRAFFIC SIGNAL			
					14.570		3	48I	
					14.610		3	42I	
					14.610	SPUR FR MD 177			
					14.640		3	40I	
					14.750	TRAFFIC SIGNAL AT MD 177 (WB/L)			
					14.843		3	36I	
					14.870 MD177	MOUNTAIN RD			

ROUTE NUMBER: MD 100M

INVENTORY DIRECTION: NORTH

ROUTE NAME: COCA COLA DR

STATE SYSTEM	FUNCTIONAL CLASS	MEDIAN TYPE	ACCESS CONTROL	NHS	MILEPOINT	MILEPOINT DESCRIPTION	MARKED LANES	SURFACE WIDTH/TYPE*	AADT
STATE SECONDARY	R URB LOCAL	NONE (UNDIV)	NONE	NOT NHS	00.000		4	50I	12,610
					00.000 MD103	DORSEY RD			
					00.000	TRAFFIC SIGNAL			
		PAINTED			00.050		4	48I	
					00.070 RP100- 4	RAMP 4 FR MD 100M TO RAMP 5 (TO MD 100)			
					00.070 RP100- 6	RAMP 6 FR RAMP 3(FR MD100 EB) TO MD 100M			
		NONE (UNDIV)			00.090				
					00.090 RP100- 5	RAMP 5 FR MD 100M SB TO MD 100 EB			
					00.090 RP100- 3	RAMP 3 FR MD 100 EB TO MD 100M NB			
					00.090	TRAFFIC SIGNAL			
					00.110	BEGIN BRIDGE			
					00.130				14,050

\*A,B = UNIMPROVED; C = GRADED & DRAINED; D,E = SOIL, GRAVEL, STONE; F,G = LOW TYPE BITUMINOUS  
H,I = HIGH TYPE BITUMINOUS; J = CONCRETE; K = BRICK; L = BLOCK

PAGE: 67

STATE HIGHWAY ADMINISTRATION OF MARYLAND  
HIGHWAY INFORMATION SERVICES DIVISION  
DATA SUPPORT GROUP

PAGE: 68

STATE HIGHWAY LOCATION REFERENCE

COUNTY: ANNE ARUNDEL

DISTRICT: 5

DATE: 12/31/11

ROUTE NUMBER: MD 100M CONTINUED

INVENTORY DIRECTION: NORTH

ROUTE NAME: COCA COLA DR

STATE SYSTEM	FUNCTIONAL CLASS	MEDIAN TYPE	ACCESS CONTROL	NHS	MILEPOINT	MILEPOINT DESCRIPTION	MARKED LANES	SURFACE WIDTH/TYPE*	AADT
STATE SECONDARY	R URB LOCAL	NONE (UNDIV)	NONE	NOT NHS	00.130 MD100	NO NAME	4	48I	14,050
					00.130	STRUC #2179			
					00.130	EXIT #8			
					00.150	END BRIDGE			
		PAINTED			00.170				
					00.170 RP100- 7	RAMP 7 FR RAMP 2(FR MD100 WB) TO MD 100M			
					00.170 RP100- 1	RAMP 1 FR MD 100M NB TO MD 100 WB			
					00.170	TRAFFIC SIGNAL			
					00.180 RP100- 2	RAMP 2 FR MD 100 WB TO MD 100M NB			
					00.190 RP100- 8	RAMP 8 FR MD 100M TO RAMP 1(TO MD100 WB)			
		NONE (UNDIV)			00.210		4	50I	
					00.316	BEGIN BRIDGE			
					00.340	STRUC #2170 DEEP RUN			
					00.340	HOWARD CO/L			

ROUTE NUMBER: MD 100N

INVENTORY DIRECTION: SOUTH

ROUTE NAME: WRIGHT RD

STATE SYSTEM	FUNCTIONAL CLASS	MEDIAN TYPE	ACCESS CONTROL	NHS	MILEPOINT	MILEPOINT DESCRIPTION	MARKED LANES	SURFACE WIDTH/TYPE*	AADT
STATE SECONDARY	R URB COLL	NONE (UNDIV)	NONE	NOT NHS	00.000		2	24I	732
					00.000 MD176	DORSEY RD			
					00.000	STOP SIGN			
					00.034	BEGIN BRIDGE			
					00.050 MD100	NO NAME			
					00.050	STRUC #2181			
					00.050 RP295- 9	RAMP 9 FR MD 100 EB TO MD 100 EB			
					00.050 RP295- 4	RAMP 4 FR MD 295 NB TO RAMP 9 (TO MD100)			
					00.072	END BRIDGE			
					00.148	SPEED LIMIT 25 MPH			
					00.170 MD100O	OLD SECTION WRIGHT RD			
					00.180	SPUR FR MD 100O TO MD 100N			
					00.200 CO941	WRIGHT RD (AHEAD)			

\*A,B = UNIMPROVED; C = GRADED & DRAINED; D,E = SOIL, GRAVEL, STONE; F,G = LOW TYPE BITUMINOUS  
H,I = HIGH TYPE BITUMINOUS; J = CONCRETE; K = BRICK; L = BLOCK

PAGE: 68

STATE HIGHWAY ADMINISTRATION OF MARYLAND  
HIGHWAY INFORMATION SERVICES DIVISION  
DATA SUPPORT GROUP

PAGE: 69

STATE HIGHWAY LOCATION REFERENCE

COUNTY: ANNE ARUNDEL

DISTRICT: 5

DATE: 12/31/11

**ROUTE NUMBER:** MD 100O

INVENTORY DIRECTION: NORTH

ROUTE NAME: OLD SECTION WRIGHT RD

STATE SYSTEM	FUNCTIONAL CLASS	MEDIAN TYPE	ACCESS CONTROL	NHS	MILEPOINT	MILEPOINT DESCRIPTION	MARKED LANES	SURFACE WIDTH/TYPE*	AADT
STATE SECONDARY	R URB LOCAL	NONE (UNDIV)	NONE	NOT NHS	00.000		2	20I	99
					00.000 MD100N	WRIGHT RD			
					00.012	SPUR TO MD 100N			
					00.020		2	18I	
					00.040 CO5557	OLD SECTION WRIGHT RD (AHEAD)			

**ROUTE NUMBER:** MD 100P

INVENTORY DIRECTION: NORTH

ROUTE NAME: HARMANS RD

STATE SYSTEM	FUNCTIONAL CLASS	MEDIAN TYPE	ACCESS CONTROL	NHS	MILEPOINT	MILEPOINT DESCRIPTION	MARKED LANES	SURFACE WIDTH/TYPE*	AADT
STATE SECONDARY	R URB COLL	NONE (UNDIV)	NONE	NOT NHS	00.990		2	22I	5,500
					00.990 CO928	HARMANS RD (BACK)			
					01.080	BEGIN BRIDGE			
					01.100 MD100	NO NAME			
					01.100	STRUC #2185			
					01.121	END BRIDGE			
					01.250 CO928	HARMANS RD (AHEAD)			

**ROUTE NUMBER:** MD 100Q

INVENTORY DIRECTION: EAST

ROUTE NAME: QUEENSTOWN RD

STATE SYSTEM	FUNCTIONAL CLASS	MEDIAN TYPE	ACCESS CONTROL	NHS	MILEPOINT	MILEPOINT DESCRIPTION	MARKED LANES	SURFACE WIDTH/TYPE*	AADT
STATE SECONDARY	R URB LOCAL	NONE (UNDIV)	NONE	NOT NHS	00.290		2	24I	1,310
					00.290 CO908	QUEENSTOWN RD (BACK)			
					00.367	BEGIN BRIDGE			
					00.400 MD100	NO NAME			
					00.400	STRUC #2190			
					00.425	END BRIDGE			
					00.493	SPEED LIMIT 35 MPH			
					00.550 CO908	QUEENSTOWN RD (AHEAD)			

\*A,B = UNIMPROVED; C = GRADED & DRAINED; D,E = SOIL, GRAVEL, STONE; F,G = LOW TYPE BITUMINOUS  
H,I = HIGH TYPE BITUMINOUS; J = CONCRETE; K = BRICK; L = BLOCK

STATE HIGHWAY ADMINISTRATION OF MARYLAND  
HIGHWAY INFORMATION SERVICES DIVISION  
DATA SUPPORT GROUP

PAGE: 70

STATE HIGHWAY LOCATION REFERENCE

COUNTY: ANNE ARUNDEL

DISTRICT: 5

DATE: 12/31/11

**ROUTE NUMBER:** MD 100R

**INVENTORY DIRECTION:** SOUTH

**ROUTE NAME:** WB&A RD

STATE SYSTEM	FUNCTIONAL CLASS	MEDIAN TYPE	ACCESS CONTROL	NHS	MILEPOINT	MILEPOINT DESCRIPTION	MARKED LANES	SURFACE WIDTH/TYPE*	AADT
STATE SECONDARY	R URB COLL	NONE (UNDIV)	NONE	NOT NHS	00.400		2	24I	4,000
					00.400 CO910	WB&A RD (BACK)			
					00.512	BEGIN BRIDGE			
					00.530 MD100	NO NAME			
					00.530	STRUC #2191			
					00.560	END BRIDGE			
					00.610 OP5245	CHEESMAN DR			
					00.670 CO910	WB&A RD (AHEAD)			

**ROUTE NUMBER:** MD 100S

**INVENTORY DIRECTION:** EAST

**ROUTE NAME:** WIEKER RD

STATE SYSTEM	FUNCTIONAL CLASS	MEDIAN TYPE	ACCESS CONTROL	NHS	MILEPOINT	MILEPOINT DESCRIPTION	MARKED LANES	SURFACE WIDTH/TYPE*	AADT
STATE SECONDARY	R URB LOCAL	NONE (UNDIV)	NONE	NOT NHS	00.000		2	22I	99
					00.000 CO918	DENSON DR (BACK)			
					00.000 MD170	TELEGRAPH RD			
					00.000	STOP SIGN			
					00.054	SPEED LIMIT 25 MPH			
					00.120 MD100T	SANDY FARM RD			
					00.160 CO1158	S WIEKER RD			
					00.160 CO1157	WIEKER RD (AHEAD)			

**ROUTE NUMBER:** MD 100T

**INVENTORY DIRECTION:** NORTH

**ROUTE NAME:** SANDY FARM RD

STATE SYSTEM	FUNCTIONAL CLASS	MEDIAN TYPE	ACCESS CONTROL	NHS	MILEPOINT	MILEPOINT DESCRIPTION	MARKED LANES	SURFACE WIDTH/TYPE*	AADT
STATE SECONDARY	R URB LOCAL	NONE (UNDIV)	NONE	NOT NHS	00.000		2	22I	99
					00.000 MD100S	WIEKER RD			
					00.000	STOP SIGN			
					00.360		2	14I	
					00.600	ROAD END			

\*A,B = UNIMPROVED; C = GRADED & DRAINED; D,E = SOIL, GRAVEL, STONE; F,G = LOW TYPE BITUMINOUS  
H,I = HIGH TYPE BITUMINOUS; J = CONCRETE; K = BRICK; L = BLOCK

PAGE: 70

STATE HIGHWAY ADMINISTRATION OF MARYLAND  
HIGHWAY INFORMATION SERVICES DIVISION  
DATA SUPPORT GROUP

PAGE: 71

STATE HIGHWAY LOCATION REFERENCE

COUNTY: ANNE ARUNDEL

DISTRICT: 5

DATE: 12/31/11

ROUTE NUMBER: MD 100U

INVENTORY DIRECTION: SOUTH

ROUTE NAME: OTIS DR

STATE SYSTEM	FUNCTIONAL CLASS	MEDIAN TYPE	ACCESS CONTROL	NHS	MILEPOINT	MILEPOINT DESCRIPTION	MARKED LANES	SURFACE WIDTH/TYPE*	AADT
STATE SECONDARY	R URB LOCAL	NONE (UNDIV)	NONE	NOT NHS	00.520		2	24I	99
					00.520 CO919	OTIS DR (BACK)			
					00.670	ROAD END			

ROUTE NUMBER: MD 103

INVENTORY DIRECTION: NORTH

ROUTE NAME: PARKWAY DR SOUTH

STATE SYSTEM	FUNCTIONAL CLASS	MEDIAN TYPE	ACCESS CONTROL	NHS	MILEPOINT	MILEPOINT DESCRIPTION	MARKED LANES	SURFACE WIDTH/TYPE*	AADT
STATE SECONDARY	R URB LOCAL	NONE (UNDIV)	NONE	NOT NHS	00.000		2	50I	8,020
					00.000 CO6004	PARKWAY DR SOUTH (BACK)			
					00.200 CO5768	RACE RD			
					00.240		2	48I	
					00.270	SPEED LIMIT 25 MPH			
					00.290		2	24I	
	URB COLL				00.320				
					00.320 CO940	FAULKNER RD			
					00.360		2	30I	
					00.390		2	26I	
		PAINTED			00.408		2	24I	
					00.420		2	26I	
		NONE (UNDIV)			00.460		2	24I	
NAME: DORSEY RD					00.460 MD100M	COCA COLA DR			
					00.460	TRAFFIC SIGNAL			
		PAINTED			00.510				
					00.520 CO4640	DORSEY RD			
		NONE (UNDIV)			00.570				
					00.590 CO954	FOREST AVE			
					00.670	STRUC #2049 DEEP RUN			
					00.750		2	30I	
					00.750 CO953	OHIO AVE			
					00.750 CO578	OCONNER RD			
					00.830	R/R #CSX 140 885 B			
					00.830	HOWARD CO/L			

\*A,B = UNIMPROVED; C = GRADED & DRAINED; D,E = SOIL, GRAVEL, STONE; F,G = LOW TYPE BITUMINOUS  
H,I = HIGH TYPE BITUMINOUS; J = CONCRETE; K = BRICK; L = BLOCK

PAGE: 71

STATE HIGHWAY ADMINISTRATION OF MARYLAND  
HIGHWAY INFORMATION SERVICES DIVISION  
DATA SUPPORT GROUP

PAGE: 72

STATE HIGHWAY LOCATION REFERENCE

COUNTY: ANNE ARUNDEL

DISTRICT: 5

DATE: 12/31/11

ROUTE NUMBER: MD 162

INVENTORY DIRECTION: NORTH

ROUTE NAME: AVIATION BLVD

STATE SYSTEM	FUNCTIONAL CLASS	MEDIAN TYPE	ACCESS CONTROL	NHS	MILEPOINT	MILEPOINT DESCRIPTION	MARKED LANES	SURFACE WIDTH/TYPE*	AADT
STATE SECONDARY	R URB MINOR ART	CURBED	NONE	NHS	00.000		4	48I	19,822
					00.000	CO605 STEWART AVE (BACK)			
					00.000	MD176 DORSEY RD			
					00.000	TRAFFIC SIGNAL			
					00.040		5	60I	
					00.040	SPUR FR MD 176			
					00.140	SPEED LIMIT 50 MPH			
					00.150	ENT TO MD STATE POLICE BARRACK "P"			
					00.150	CROSSOVER			
					00.250	CO3636 OLD HAMMONDS FERRY RD			
					00.290	SPUR TO MD 162A			
					00.300	DRAINAGE STRUC #02099X0			
					00.320	MD162A CROMWELL PARK DR			
					00.320	TRAFFIC SIGNAL			
					00.320	CROSSOVER			
					00.360	DRAINAGE 36" CMP			
					00.420	SPUR TO HOLLINS FERRY RD			
					00.425				19,212
					00.425	CO5899 HOLLINS FERRY RD			
					00.425	TRAFFIC SIGNAL			
					00.435	SPUR FR HOLLINS FERRY RD			
					00.480	SPEED LIMIT 50 MPH			
					00.690		4	48I	
					00.690	CROSSOVER			
					00.810	DRAINAGE STRUC #02100X0			
					00.860	DRAINAGE STRUC #02101X0			
					00.890	CROSSOVER			
					01.100	CO4000 ALLWOOD DR			
					01.100	TRAFFIC SIGNAL			
					01.100	CROSSOVER			
					01.370	CO563 WICKLOW RD			
					01.370	CROSSOVER			
					01.480	CO555 WILLIAMS RD			
					01.580	CO554 FERNDAL RD			
					01.580	AARONSON DR			

\*A,B = UNIMPROVED; C = GRADED & DRAINED; D,E = SOIL, GRAVEL, STONE; F,G = LOW TYPE BITUMINOUS  
H,I = HIGH TYPE BITUMINOUS; J = CONCRETE; K = BRICK; L = BLOCK

PAGE: 72

STATE HIGHWAY ADMINISTRATION OF MARYLAND  
HIGHWAY INFORMATION SERVICES DIVISION  
DATA SUPPORT GROUP

PAGE: 73

STATE HIGHWAY LOCATION REFERENCE

COUNTY: ANNE ARUNDEL

DISTRICT: 5

DATE: 12/31/11

**ROUTE NUMBER:** MD 162 CONTINUED

INVENTORY DIRECTION: NORTH

ROUTE NAME: AVIATION BLVD

STATE SYSTEM	FUNCTIONAL CLASS	MEDIAN TYPE	ACCESS CONTROL	NHS	MILEPOINT	MILEPOINT DESCRIPTION	MARKED LANES	SURFACE WIDTH/TYPE*	AADT
STATE SECONDARY	R URB MINOR ART	CURBED	NONE	NHS	01.580	CROSSOVER	4	48I	19,212
					01.760 CO213	MAPLE AVE			
					01.830 MD762	ANDOVER RD			
					01.830	TRAFFIC SIGNAL			
					01.830	CROSSOVER			
					01.930	SPEED LIMIT 45 MPH			
					01.970	CROSSOVER			
					02.000	STRUC #2137 BR OF STONY RUN			
					02.150	ENT TO BWI PARKING			
					02.150	CROSSOVER			
					02.150	TRAFFIC SIGNAL			
					02.280	SPUR TO MD 170			
					02.310 MD170	CAMP MEADE RD			
					02.310	CROSSOVER			
					02.310	TRAFFIC SIGNAL			

**ROUTE NUMBER:** MD 162A

INVENTORY DIRECTION: NORTH

ROUTE NAME: CROMWELL PARK DR

STATE SYSTEM	FUNCTIONAL CLASS	MEDIAN TYPE	ACCESS CONTROL	NHS	MILEPOINT	MILEPOINT DESCRIPTION	MARKED LANES	SURFACE WIDTH/TYPE*	AADT
STATE SECONDARY	R URB LOCAL	CURBED	NONE	NOT NHS	00.000		5	54I	13,290
					00.000 MD162	AVIATION BLVD			
					00.000	TRAFFIC SIGNAL			
					00.030		3	36I	
					00.030	SPUR FR MD 162			
					00.080		4	48I	
					00.140 RP 97- 9	RAMP 9 FR MD 162A TO IS 97 SB			
					00.160 RP 97- 5	RAMP 5 FR MD 162A TO RAMP 9 (TO IS97 SB)			
					00.160 RP 97- 8	RAMP 8 FR IS 97 SB TO MD 162A			
					00.160	TRAFFIC SIGNAL			
					00.200 RP 97-10	RAMP 10 FR RAMP 8 (FR IS97 SB) TO MD162A			
					00.200 CO6228	CROMWELL PARK DR (AHEAD)			

\*A,B = UNIMPROVED; C = GRADED & DRAINED; D,E = SOIL, GRAVEL, STONE; F,G = LOW TYPE BITUMINOUS  
H,I = HIGH TYPE BITUMINOUS; J = CONCRETE; K = BRICK; L = BLOCK

PAGE: 73

STATE HIGHWAY ADMINISTRATION OF MARYLAND  
HIGHWAY INFORMATION SERVICES DIVISION  
DATA SUPPORT GROUP

PAGE: 74

STATE HIGHWAY LOCATION REFERENCE

COUNTY: ANNE ARUNDEL

DISTRICT: 5

DATE: 12/31/11

ROUTE NUMBER: MD 168

INVENTORY DIRECTION: EAST

ROUTE NAME: NURSERY RD

STATE SYSTEM	FUNCTIONAL CLASS	MEDIAN TYPE	ACCESS CONTROL	NHS	MILEPOINT	MILEPOINT DESCRIPTION	MARKED LANES	SURFACE WIDTH/TYPE*	AADT
STATE SECONDARY	R URB MINOR ART	NONE (UNDIV)	NONE	NOT NHS	00.000		2	24I	13,802
					00.000 CO 6	W NURSERY RD (BACK)			
					00.000 CO 17	HAMMONDS FERRY RD			
					00.000	TRAFFIC SIGNAL			
					00.080	SPEED LIMIT 30 MPH			
		CENTER TLA (UNDIV)			00.110				
					00.210 IS695	BALTO BELTWAY			
					00.210	STRUC #2002			
					00.210	EXIT #8			
					00.260 MD969A	FAIRVIEW AVE			
					00.260	TRAFFIC SIGNAL			
					00.290		2	32I	
					00.340		2	28I	
					00.340 CO113	RAYNOR AVE			
		NONE (UNDIV)			00.410		2	24I	
					00.450 CO112	WEDEMAN AVE			
					00.490 CO111	CENTRAL AVE			
					00.620 CO4576	BARKWOOD CT			
					00.682	BEGIN BRIDGE			
					00.700 MD295	BALTIMORE WASHINGTON PKWY			
					00.700	STRUC #2012			
					00.719	END BRIDGE			
					00.770 MD969	ELEANOR DR			
					00.840 CO106	SARAH AVE			
					00.850 CO110	TERRACE DR			
					00.910		2	22I	
					00.910 CO 98	COLONIAL DR			
					00.980 CO 97	HAMPTON RD			
					01.050 CO 96	MANSION RD			
					01.130 CO 95	PATAPSCO RD			
					01.280 MD648E	BALTO ANNAPOLIS BLVD			
					01.280 CO117	SHENANDOAH AVE (AHEAD)			
					01.280	TRAFFIC SIGNAL			

\*A,B = UNIMPROVED; C = GRADED & DRAINED; D,E = SOIL, GRAVEL, STONE; F,G = LOW TYPE BITUMINOUS  
H,I = HIGH TYPE BITUMINOUS; J = CONCRETE; K = BRICK; L = BLOCK

PAGE: 74



STATE HIGHWAY ADMINISTRATION OF MARYLAND  
HIGHWAY INFORMATION SERVICES DIVISION  
DATA SUPPORT GROUP

PAGE: 75

STATE HIGHWAY LOCATION REFERENCE

COUNTY: ANNE ARUNDEL

DISTRICT: 5

DATE: 12/31/11

ROUTE NUMBER: MD 169

INVENTORY DIRECTION: EAST

ROUTE NAME: W MAPLE RD

STATE SYSTEM	FUNCTIONAL CLASS	MEDIAN TYPE	ACCESS CONTROL	NHS	MILEPOINT	MILEPOINT DESCRIPTION	MARKED LANES	SURFACE WIDTH/TYPE*	AADT
STATE SECONDARY	R URB COLL	NONE (UNDIV)	NONE	NOT NHS	00.000		2	25I	4,470
					00.000 CO 37	MAPLE RD (BACK)			
					00.000 CO 17	HAMMONDS FERRY RD			
					00.000	TRAFFIC SIGNAL			
					00.041	SPEED LIMIT 30 MPH			
					00.056	ST. JOHNS EVANGELICAL LUTHERAN CHURCH			
					00.090 CO 73	MEDORA RD			
					00.190 CO 77	SWEETSER RD			
					00.270		2	36I	
					00.270	R/R LIGHT RAIL			
					00.292		2	24I	
					00.320				5,130
NAME: E MAPLE RD					00.320 MD170	CAMP MEADE RD			
					00.320	TRAFFIC SIGNAL			
					00.360		2	22I	
					00.360 CO190	CATALPA RD			
					00.500 CO191	HILLTOP RD			
					00.560 CO186	SYCAMORE RD			
					00.610 CO180	HOMEWOOD RD			
					00.670 CO173	ORCHARD RD			
					00.730 CO174	MIDFIELD RD S			
					00.730 CO6577	MIDFIELD RD			
					00.910 CO175	JUNIPER RD			
					00.960	SPUR TO MD 648E			
					00.960	SPUR FR MD 648E			
					00.970 MD648E	BALTO ANNAPOLIS BLVD			
					00.970	TRAFFIC SIGNAL			

ROUTE NUMBER: MD 170

INVENTORY DIRECTION: NORTH

ROUTE NAME: TELEGRAPH RD

STATE SYSTEM	FUNCTIONAL CLASS	MEDIAN TYPE	ACCESS CONTROL	NHS	MILEPOINT	MILEPOINT DESCRIPTION	MARKED LANES	SURFACE WIDTH/TYPE*	AADT
STATE SECONDARY	R URB MINOR ART	CURBED	NONE	NHS	00.000		4	48I	16,000

\*A,B = UNIMPROVED; C = GRADED & DRAINED; D,E = SOIL, GRAVEL, STONE; F,G = LOW TYPE BITUMINOUS  
H,I = HIGH TYPE BITUMINOUS; J = CONCRETE; K = BRICK; L = BLOCK

PAGE: 75

STATE HIGHWAY ADMINISTRATION OF MARYLAND  
HIGHWAY INFORMATION SERVICES DIVISION  
DATA SUPPORT GROUP

PAGE: 76

STATE HIGHWAY LOCATION REFERENCE

COUNTY: ANNE ARUNDEL

DISTRICT: 5

DATE: 12/31/11

ROUTE NUMBER: MD 170 CONTINUED

INVENTORY DIRECTION: NORTH

ROUTE NAME: TELEGRAPH RD

STATE SYSTEM	FUNCTIONAL CLASS	MEDIAN TYPE	ACCESS CONTROL	NHS	MILEPOINT	MILEPOINT DESCRIPTION	MARKED LANES	SURFACE WIDTH/TYPE*	AADT
STATE SECONDARY	R URB MINOR ART	CURBED	NONE	NHS	00.000 CO5496	PINEY ORCHARD PKWY (BACK)	4	48I	16,000
					00.000 MD175	ANNAPOLIS RD			
					00.000	TRAFFIC SIGNAL			
					00.020				
					00.020	SPUR FR MD 175			
					00.050	SPUR TO MD 175			
		PAINTED			00.110				
					00.120		3	48I	
					00.150		2	48I	
		NONE (UNDIV)			00.160		2	22I	
					00.284	TRAFFIC SIGNAL			
					00.284	ENT TO BUSINESS			
					00.310		2	24I	
					00.310 CO1027	PINE AVE			
					00.370	SPEED LIMIT 40 MPH			
					00.470 CO1122	LAMONTE AVE			
		PAINTED			00.495		2	36I	
					00.525		3	36I	
					00.540		4	48I	
					00.540 CO1123	BUCKLINA AVE			
		CURBED			00.600				
					00.600 CO1124	BETSON AVE			
					00.600 CO5689	CROSSROADS DR			
					00.600	TRAFFIC SIGNAL			
					00.640	WILBUR WADE SR CT			
					00.660	AA CO WESTERN DISTRICT POLICE			
					00.680	SPEED LIMIT 50 MPH			
					00.683	DIRECTIONAL CROSSOVER			
					00.690 CO1125	MAYFIELD RD			
					00.691	DIRECTIONAL CROSSOVER			
					00.794	SIGN: WELCOME TO ODENTON TOWN CENTER			
					00.860 RP 32- 4	RAMP 4 FR MD 170 NB TO MD 32 EB			
					00.870 RP 32- 6	RAMP 6 FR MD 32 EB TO MD 170 SB			
					00.900		4	52I	

\*A,B = UNIMPROVED; C = GRADED & DRAINED; D,E = SOIL, GRAVEL, STONE; F,G = LOW TYPE BITUMINOUS  
H,I = HIGH TYPE BITUMINOUS; J = CONCRETE; K = BRICK; L = BLOCK

PAGE: 76

STATE HIGHWAY ADMINISTRATION OF MARYLAND  
HIGHWAY INFORMATION SERVICES DIVISION  
DATA SUPPORT GROUP

PAGE: 77

STATE HIGHWAY LOCATION REFERENCE

COUNTY: ANNE ARUNDEL

DISTRICT: 5

DATE: 12/31/11

ROUTE NUMBER: MD 170 CONTINUED

INVENTORY DIRECTION: NORTH

ROUTE NAME: TELEGRAPH RD

STATE SYSTEM	FUNCTIONAL CLASS		MEDIAN TYPE	ACCESS CONTROL	NHS	MILEPOINT		MILEPOINT DESCRIPTION	MARKED LANES	SURFACE WIDTH/TYPE*	AADT
STATE SECONDARY	R	URB MINOR ART	CURBED	NONE	NHS	00.900	RP 32- 5	RAMP 5 FR MD 170 TO RAMP 4 (TO MD 32 EB)	4	52I	16,000
						00.900	RP 32- 3	RAMP 3 FR RAMP 6 (FR MD 32 EB) TO MD 170			
						00.900		TRAFFIC SIGNAL			
		URB OPA			NOT NHS	00.960					21,950
						00.960	MD 32	NO NAME			
						00.960		STRUC #2205			
						00.994			3	52I	
						01.010			3	36I	
						01.010	RP 32- 7	RAMP 7 FR RAMP 2 (FR MD 32 WB) TO MD 170			
						01.010	RP 32- 1	RAMP 1 FR MD 170 TO RAMP 8 (TO MD 32 WB)			
						01.010		TRAFFIC SIGNAL			
						01.030	RP 32- 2	RAMP 2 FR MD 32 WB TO MD 170 NB			
						01.050	RP 32- 8	RAMP 8 FR MD 170 SB TO MD 32 WB			
						01.070			3	38I	
		PAINTED				01.090			2	38I	
		NONE (UNDIV)				01.100			2	28I	
						01.130			2	24I	
						01.130		SPUR TO OLD MILL RD			
		CENTER TLA (UNDIV)				01.150					
						01.150	CO1129	OLD MILL RD			
						01.150	CO1128	JACKSON GROVE RD			
						01.200		STRUC #204400 SEVERN RUN			
						01.217		SIGN: ODENTON			
						01.510	CO4212	MIDWAY RD			
						01.535	CO6354	GRANDE VIEW AVE			
						01.581	CO6355	BENNETT PL			
						01.690	CO1132	GRIMM RD			
						01.910	CO1133	ROGERS LA			
						01.990	CO1134	WATTS AVE			
						02.040	CO1137	EVERGREEN RD			
						02.040	OP1137	EVERGREEN RD			
						02.120	CO1139	MONARD AVE			
						02.150	CO1141	MARYLAND AVE			

\*A,B = UNIMPROVED; C = GRADED & DRAINED; D,E = SOIL, GRAVEL, STONE; F,G = LOW TYPE BITUMINOUS  
H,I = HIGH TYPE BITUMINOUS; J = CONCRETE; K = BRICK; L = BLOCK

PAGE: 77

STATE HIGHWAY ADMINISTRATION OF MARYLAND  
HIGHWAY INFORMATION SERVICES DIVISION  
DATA SUPPORT GROUP

PAGE: 78

STATE HIGHWAY LOCATION REFERENCE

COUNTY: ANNE ARUNDEL

DISTRICT: 5

DATE: 12/31/11

ROUTE NUMBER: MD 170 CONTINUED

INVENTORY DIRECTION: NORTH

ROUTE NAME: TELEGRAPH RD

STATE SYSTEM	FUNCTIONAL CLASS	MEDIAN TYPE	ACCESS CONTROL	NHS	MILEPOINT	MILEPOINT DESCRIPTION	MARKED LANES	SURFACE WIDTH/TYPE*	AADT
STATE SECONDARY	R URB OPA	CENTER TLA (UNDIV)	NONE	NOT NHS	02.180 CO1140	FLORIDA AVE	2	24I	21,950
					02.210 CO1144	WASHINGTON AVE			
					02.270 CO1145	VIRGINIA AVE			
					02.330 CO1146	GEORGIA AVE			
					02.390				
					02.390 CO1148	HARVEY AVE			
					02.461	NAPA CT			
					02.610 CO1149	DONALD AVE			
					02.630 CO1150	CUNNINGHAM RD			
					02.762	PAUL DR			
					02.810 OP291	NO NAME			
					02.850	2ND ST			
					02.850 CO6135	JASONS LANDING WAY			
					03.080 CO1151	NORCROSS LA			
					03.080	GANDER WAY			
					03.330	AA CO #4 FIRE DEPT			
		PAINTED NONE (UNDIV)			03.360		3	36I	
					03.400				
					03.400 CO4282	OLD DONALDSON AVE			
					03.500	SPUR FR MD 174	2	24I	23,390
					03.520				
					03.520 MD174	DONALDSON AVE			
					03.520	TRAFFIC SIGNAL	3	36I	
					03.530	SPUR TO MD 174			
					03.561				
					03.610		2	24I	
					03.635				
					03.675				
		PAINTED NONE (UNDIV)			03.820 CO917	MINNETONKA RD			
					03.820 CO6029	MORGAN STATION RD			
					03.970				
					03.980 OP286	NO NAME			
					03.990				
		CENTER TLA (UNDIV) UNPROTECTED			04.020		2	36I	
					04.050				
							3	36I	

\*A,B = UNIMPROVED; C = GRADED & DRAINED; D,E = SOIL, GRAVEL, STONE; F,G = LOW TYPE BITUMINOUS  
H,I = HIGH TYPE BITUMINOUS; J = CONCRETE; K = BRICK; L = BLOCK

PAGE: 78

STATE HIGHWAY ADMINISTRATION OF MARYLAND  
HIGHWAY INFORMATION SERVICES DIVISION  
DATA SUPPORT GROUP

PAGE: 79

STATE HIGHWAY LOCATION REFERENCE

COUNTY: ANNE ARUNDEL

DISTRICT: 5

DATE: 12/31/11

ROUTE NUMBER: MD 170 CONTINUED

INVENTORY DIRECTION: NORTH

ROUTE NAME: TELEGRAPH RD

STATE SYSTEM	FUNCTIONAL CLASS	MEDIAN TYPE	ACCESS CONTROL	NHS	MILEPOINT	MILEPOINT DESCRIPTION	MARKED LANES	SURFACE WIDTH/TYPE*	AADT
STATE SECONDARY	R URB OPA	UNPROTECTED	NONE	NOT NHS	04.086		4	48I	23,390
					04.120 CO918	DENSON DR			
					04.120 MD100S	WIEKER RD			
					04.120	CROSSOVER			
					04.183		4	60I	
					04.253		4	48I	
					04.280 RP100- 4	RAMP 4 FR MD 170 TO RAMP 5 (TO MD100 EB)			
					04.320 RP100- 6	RAMP 6 FR RAMP 3 (FR MD100 EB) TO MD 170			
					04.390	TRAFFIC SIGNAL			
					04.410				20,990
					04.410 MD100	NO NAME			
					04.410	STRUC #2189			
					04.410	EXIT #11			
					04.410 RP100- 5	RAMP 5 FR MD 170 SB TO MD 100 EB			
					04.410 RP100- 3	RAMP 3 FR MD 100 EB TO MD 170 NB			
					04.410 RP100- 7	RAMP 7 FR MD 100 WB TO MD 170 SB			
					04.410 RP100- 1	RAMP 1 FR MD 170 NB TO MD 100 WB			
		POSITIVE BARRIER			04.510				
					04.510 RP100- 2	RAMP 2 FR RAMP 7 (FR MD100 WB) TO MD 170			
					04.520 RP100- 8	RAMP 8 FR MD 170 TO RAMP 1 (TO MD100 WB)			
		UNPROTECTED			04.576				
		CURBED			04.710				
		PAINTED			04.750				
					04.750	BUCKINGHAM PL			
					04.750	TRAFFIC SIGNAL			
		NONE (UNDIV)			04.882				
					05.160	SPUR TO MD 176			
					05.160	SPUR FR MD 176			
				NHS	05.180				18,240
NAME: AVIATION BLVD					05.180 MD176	DORSEY RD			
					05.180	TRAFFIC SIGNAL			
					05.200	SPUR TO MD 176			
		PAINTED			05.244				

\*A,B = UNIMPROVED; C = GRADED & DRAINED; D,E = SOIL, GRAVEL, STONE; F,G = LOW TYPE BITUMINOUS  
H,I = HIGH TYPE BITUMINOUS; J = CONCRETE; K = BRICK; L = BLOCK

PAGE: 79

STATE HIGHWAY ADMINISTRATION OF MARYLAND  
HIGHWAY INFORMATION SERVICES DIVISION  
DATA SUPPORT GROUP

PAGE: 80

STATE HIGHWAY LOCATION REFERENCE

COUNTY: ANNE ARUNDEL

DISTRICT: 5

DATE: 12/31/11

ROUTE NUMBER: MD 170 CONTINUED

INVENTORY DIRECTION: NORTH

ROUTE NAME: AVIATION BLVD

STATE SYSTEM	FUNCTIONAL CLASS	MEDIAN TYPE	ACCESS CONTROL	NHS	MILEPOINT	MILEPOINT DESCRIPTION	MARKED LANES	SURFACE WIDTH/TYPE*	AADT
STATE SECONDARY	R URB OPA	NONE (UNDIV)	NONE	NHS	05.290		4	48I	18,240
					05.430		4	44I	
					05.430 MD170A	MD 170 SPUR			
					05.815	DRAINAGE STRUC #02165X0			
		PAINTED			05.854				
					05.910	DRAINAGE STRUC #02166X0			
		NONE (UNDIV)			06.041				
					06.041	MATHISON WAY			
					06.041	TRAFFIC SIGNAL			
					06.065	DRAINAGE STRUC #02168X0			
		PAINTED			06.130				
					06.140	SPEED LIMIT 45 MPH			
		NONE (UNDIV)			06.215				
		PAINTED			06.330				
					06.430 RP573- 4	RAMP 4 FR MD 170 NB TO STONEY RUN RD EB			
		NONE (UNDIV)			06.460				
					06.460 RP573- 5	RAMP 5 FR MD 170 SB TO RAMP 4			
					06.460 RP573- 9	RAMP 9 FR RAMP 3 TO MD 170 SB			
					06.460	TRAFFIC SIGNAL			
					06.500 RP573- 3	RAMP 3 FR STONEY RUN RD EB TO MD 170 NB			
					06.560				43,063
					06.560 CO573	STONEY RUN RD			
					06.560	STRUC #AA5012			
		PAINTED			06.580				
		NONE (UNDIV)			06.700				
					06.920 CO4773	STONEY RUN RD			
		PAINTED			06.955				
		NONE (UNDIV)			07.010				
		PAINTED			07.050		4	48I	
					07.050 MD995	AMTRAK WAY			
					07.050	TRAFFIC SIGNAL			
					07.080	SPUR TO MD 995			
					07.100	STRUC OVERHEAD - PED WALKWAY			
		NONE (UNDIV)			07.113				

\*A,B = UNIMPROVED; C = GRADED & DRAINED; D,E = SOIL, GRAVEL, STONE; F,G = LOW TYPE BITUMINOUS  
H,I = HIGH TYPE BITUMINOUS; J = CONCRETE; K = BRICK; L = BLOCK

PAGE: 80

STATE HIGHWAY ADMINISTRATION OF MARYLAND  
HIGHWAY INFORMATION SERVICES DIVISION  
DATA SUPPORT GROUP

PAGE: 81

STATE HIGHWAY LOCATION REFERENCE

COUNTY: ANNE ARUNDEL

DISTRICT: 5

DATE: 12/31/11

ROUTE NUMBER: MD 170 CONTINUED

INVENTORY DIRECTION: NORTH

ROUTE NAME: AVIATION BLVD

STATE SYSTEM	FUNCTIONAL CLASS	MEDIAN TYPE	ACCESS CONTROL	NHS	MILEPOINT	MILEPOINT DESCRIPTION	MARKED LANES	SURFACE WIDTH/TYPE*	AADT
STATE SECONDARY	R URB OPA	NONE (UNDIV) PAINTED	NONE	NHS	07.178	SPUR FR PARKING	4	48I	43,063
					07.199				
					07.199	TRAFFIC SIGNAL			
					07.199	ENT TO NORTHROP GRUMMAN PARKING			
					07.215	SPUR TO PARKING			
		NONE (UNDIV)			07.262				
					07.283	STRUC - PED TUNNEL NORTHROP GRUMMAN			
					07.350		4	44I	
					07.350	STRUC #0204700 KITTEN BRANCH			
					07.350 RP195- 8	RAMP 8 FR IS 195 SB TO MD 170 WB			
					07.360		4	48I	
					07.360 RP195- 6	RAMP 6 FR MD 170 EB TO IS 195 SB			
					07.400 RP195- 7	RAMP 7 FR MD 170 TO RAMP 6 (TO IS195 SB)			
					07.400	TRAFFIC SIGNAL			
					07.450 RP195- 5	RAMP 5 FR IS 195 SB TO MD 170 EB			
		PAINTED			07.490				26,350
					07.490 IS195	METROPOLITAN BLVD			
					07.490	STRUC #2025			
					07.490	EXIT #1			
					07.550 RP195- 3	RAMP 3 FR MD 170 EB TO IS 195 NB			
					07.570 RP195- 1	RAMP 1 FR RAMP 4 (FR IS195) TO MD 170 WB			
					07.570	TRAFFIC SIGNAL			
					07.610 RP195- 4	RAMP 4 FR IS 195 NB TO MD 170 EB			
		NONE (UNDIV)			07.630				
					07.650 RP195- 2	RAMP 2 FR MD 170 WB TO IS 195 NB			
					07.690	SPEED LIMIT 45 MPH			
					07.700	STRUC OVERHEAD - BWI TRAIL			
					07.700	STRUC #2232			
		PAINTED			07.730				
					07.740	DRAINAGE STRUC #02171X0			
		CURBED			07.750		4	44I	
					07.880	SPUR FR TERMINAL RD			
					07.880	SPUR TO TERMINAL RD			

\*A,B = UNIMPROVED; C = GRADED & DRAINED; D,E = SOIL, GRAVEL, STONE; F,G = LOW TYPE BITUMINOUS  
H,I = HIGH TYPE BITUMINOUS; J = CONCRETE; K = BRICK; L = BLOCK

PAGE: 81

STATE HIGHWAY ADMINISTRATION OF MARYLAND  
HIGHWAY INFORMATION SERVICES DIVISION  
DATA SUPPORT GROUP

PAGE: 82

STATE HIGHWAY LOCATION REFERENCE

COUNTY: ANNE ARUNDEL

DISTRICT: 5

DATE: 12/31/11

ROUTE NUMBER: MD 170 CONTINUED

INVENTORY DIRECTION: NORTH

ROUTE NAME: AVIATION BLVD

STATE SYSTEM	FUNCTIONAL CLASS	MEDIAN TYPE	ACCESS CONTROL	NHS	MILEPOINT	MILEPOINT DESCRIPTION	MARKED LANES	SURFACE WIDTH/TYPE*	AADT
STATE SECONDARY	R URB OPA	CURBED	NONE	NHS	07.900		4	48I	23,280
					07.900 SR 35	TERMINAL RD			
					07.900	TRAFFIC SIGNAL			
					07.920	R/R LIGHT RAIL			
					07.930	SPUR FR TERMINAL RD			
					08.180	AIR CARGO DR			
					08.180 SR 32	ELKRIDGE LANDING RD			
					08.180	TRAFFIC SIGNAL			
					08.310		4	52I	
					08.520		4	48I	
					08.610	SPUR FR MD 170			
		PAINTED		NOT NHS	08.650		2	24I	
NAME: CAMP MEADE RD					08.650 MD162	AVIATION BLVD			
					08.650	TRAFFIC SIGNAL			
					08.680	SPUR FR MD 162			
					08.680	SPUR TO MD 170			
		NONE (UNDIV)			08.730		3	36I	
					08.730	R/R LIGHT RAIL			
		CENTER TLA (UNDIV)			08.750		2	24I	
					08.780	FLIGHTIME DR			
					08.786	SPEED LIMIT 40 MPH			
					08.918		2	34I	
					08.990		2	36I	
		NONE (UNDIV)			09.061		2	24I	
					09.090				9,260
					09.090 CO 10	ANDOVER RD			
					09.090 MD762	ANDOVER RD			
					09.090	TRAFFIC SIGNAL			
					09.100	SPUR FR MD 762			
		PAINTED			09.160				
		NONE (UNDIV)			09.220				
					09.235	SPEED LIMIT 30 MPH			
					09.340 CO3635	CABIN BRANCH LA			
					09.360 CO 15	MUSIC LA			
					09.420	R/R LIGHT RAIL			

\*A,B = UNIMPROVED; C = GRADED & DRAINED; D,E = SOIL, GRAVEL, STONE; F,G = LOW TYPE BITUMINOUS  
H,I = HIGH TYPE BITUMINOUS; J = CONCRETE; K = BRICK; L = BLOCK

PAGE: 82



STATE HIGHWAY ADMINISTRATION OF MARYLAND  
HIGHWAY INFORMATION SERVICES DIVISION  
DATA SUPPORT GROUP

PAGE: 83

STATE HIGHWAY LOCATION REFERENCE

COUNTY: ANNE ARUNDEL

DISTRICT: 5

DATE: 12/31/11

ROUTE NUMBER: MD 170 CONTINUED

INVENTORY DIRECTION: NORTH

ROUTE NAME: CAMP MEADE RD

STATE SYSTEM	FUNCTIONAL CLASS	MEDIAN TYPE	ACCESS CONTROL	NHS	MILEPOINT	MILEPOINT DESCRIPTION	MARKED LANES	SURFACE WIDTH/TYPE*	AADT
STATE SECONDARY	R URB OPA	NONE (UNDIV)	NONE	NOT NHS	09.500	TRANSMISSION CT	2	24I	9,260
					09.600 CO187	BENTON AVE			
					09.616	LINTHICUM VFD			
					09.662	LINTHICUM ELEMENTARY SCHOOL			
					09.670		2	34I	
					09.710		2	24I	
					09.710 CO188	SCHOOL LA			
					09.850				9,710
					09.850 MD169	E MAPLE RD			
					09.850	TRAFFIC SIGNAL			
		CURBED			09.960		4	48I	
					09.960 CO194	VALLEY RD			
					10.040 CO196	LAUREL RD			
					10.040 CO 76	TWIN OAKS RD			
					10.070 RP695- 6	RAMP 6 FR IS 695 EB TO MD 170 SB			
					10.210 RP695- 3	RAMP 3 FR IS 695 EB TO MD 170 NB			
	URB MINOR ART				10.260				10,850
					10.260 IS695	BALTO BELTWAY			
					10.260	STRUC #2092			
					10.260	EXIT #6			
					10.330 RP695- 1	RAMP 1 FR MD 170 NB TO IS 695 WB			
					10.420 RP695- 8	RAMP 8 FR MD 170 SB TO IS 695 WB			
		PAINTED			10.450				
					10.450	SPEED LIMIT 40 MPH			
		NONE (UNDIV)			10.470				
					10.560		3	50I	
					10.590 CO 78	KOCH RD			
					10.630	DRAINAGE STRUC #02173X0			
					10.660	SPUR TO MD 648E			
					10.680		2	40I	11,960
NAME: BELLE GROVE RD					10.680 MD648E	BALTO ANNAPOLIS BLVD			
					10.680	TRAFFIC SIGNAL			
					10.700	SIGN: BIKE ROUTE			
					10.710	SPUR TO MD 648E			
		PAINTED			10.750		2	32I	

\*A,B = UNIMPROVED; C = GRADED & DRAINED; D,E = SOIL, GRAVEL, STONE; F,G = LOW TYPE BITUMINOUS  
H,I = HIGH TYPE BITUMINOUS; J = CONCRETE; K = BRICK; L = BLOCK

PAGE: 83

STATE HIGHWAY ADMINISTRATION OF MARYLAND  
HIGHWAY INFORMATION SERVICES DIVISION  
DATA SUPPORT GROUP

PAGE: 84

STATE HIGHWAY LOCATION REFERENCE

COUNTY: ANNE ARUNDEL

DISTRICT: 5

DATE: 12/31/11

ROUTE NUMBER: MD 170 CONTINUED

INVENTORY DIRECTION: NORTH

ROUTE NAME: BELLE GROVE RD

STATE SYSTEM	FUNCTIONAL CLASS	MEDIAN TYPE	ACCESS CONTROL	NHS	MILEPOINT	MILEPOINT DESCRIPTION	MARKED LANES	SURFACE WIDTH/TYPE*	AADT
STATE SECONDARY	R	URB MINOR ART	PAINTED	NONE	NOT NHS	10.790	2	26I	11,960
						10.810	2	24I	
						10.924			
						10.950 CO130			
						10.987			
						11.030 CO129			
						11.077			
						11.150 CO128			
						11.240 CO121			
						11.420 CO131			
						11.540 CO132			
						11.550 OP126			
						11.720 CO133			
						11.940			
						11.980 IS895B			
						11.980			
						12.060			
						12.070	2	28I	7,620
						12.070 CO398			
						12.100	2	24I	
						12.370 CO394			
						12.440 CO393			
						12.470 OP110			
						12.490 OP 97			
						12.500 CO399			
						12.520 CO392			
						12.590	2	26I	
						12.590 CO391			
						12.630 CO402			
						12.630 OP 95			
						12.630 CO385			
						12.680 CO390			
						12.690 CO403			
						12.720 CO387			
						12.740 OP 94			

\*A,B = UNIMPROVED; C = GRADED & DRAINED; D,E = SOIL, GRAVEL, STONE; F,G = LOW TYPE BITUMINOUS  
H,I = HIGH TYPE BITUMINOUS; J = CONCRETE; K = BRICK; L = BLOCK

PAGE: 84

STATE HIGHWAY ADMINISTRATION OF MARYLAND  
HIGHWAY INFORMATION SERVICES DIVISION  
DATA SUPPORT GROUP

PAGE: 85

STATE HIGHWAY LOCATION REFERENCE

COUNTY: ANNE ARUNDEL

DISTRICT: 5

DATE: 12/31/11

ROUTE NUMBER: MD 170 CONTINUED

INVENTORY DIRECTION: NORTH

ROUTE NAME: BELLE GROVE RD

STATE SYSTEM	FUNCTIONAL CLASS	MEDIAN TYPE	ACCESS CONTROL	NHS	MILEPOINT	MILEPOINT DESCRIPTION	MARKED LANES	SURFACE WIDTH/TYPE*	AADT
STATE SECONDARY	R URB MINOR ART	NONE (UNDIV)	NONE	NOT NHS	12.750 CO404	ARUNDEL RD W	2	26I	7,620
					12.790 CO389	1ST AVE			
					12.820		2	29I	
					12.820 CO405	W HILLTOP RD			
					12.820 CO388	MORGAN RD			
					12.890 CO406	W EDGEVALE RD			
					12.940		2	38I	
					12.940 OP 90	ALLEY WAY			
					12.950 CO407	WEST MEADOW RD			
					12.950	SIGN: BIKE ROUTE TO BALTIMORE			
					12.980 MD 2	GOV RITCHIE HWY			
					12.980	BALTO CITY LINE			
					12.980	TRAFFIC SIGNAL			
					12.980	POTEE ST			
					12.980	S HANOVER ST			

ROUTE NUMBER: MD 170A

INVENTORY DIRECTION: NORTH

ROUTE NAME: MD 170 SPUR

STATE SYSTEM	FUNCTIONAL CLASS	MEDIAN TYPE	ACCESS CONTROL	NHS	MILEPOINT	MILEPOINT DESCRIPTION	MARKED LANES	SURFACE WIDTH/TYPE*	AADT
STATE SECONDARY	R URB LOCAL	NONE (UNDIV)	NONE	NOT NHS	00.000		1	12I	0
					00.000 MD176	DORSEY RD			
					00.020		1	15I	
					00.290 MD170	AVIATION BLVD			

ROUTE NUMBER: MD 171

INVENTORY DIRECTION: EAST

ROUTE NAME: CHURCH ST

STATE SYSTEM	FUNCTIONAL CLASS	MEDIAN TYPE	ACCESS CONTROL	NHS	MILEPOINT	MILEPOINT DESCRIPTION	MARKED LANES	SURFACE WIDTH/TYPE*	AADT
STATE SECONDARY	R URB MINOR ART	NONE (UNDIV)	NONE	NOT NHS	00.000		2	33I	11,262
					00.000 MD 2	GOV RITCHIE HWY			
					00.000	TRAFFIC SIGNAL			
					00.030		2	43I	

\*A,B = UNIMPROVED; C = GRADED & DRAINED; D,E = SOIL, GRAVEL, STONE; F,G = LOW TYPE BITUMINOUS  
H,I = HIGH TYPE BITUMINOUS; J = CONCRETE; K = BRICK; L = BLOCK

PAGE: 85

STATE HIGHWAY ADMINISTRATION OF MARYLAND  
HIGHWAY INFORMATION SERVICES DIVISION  
DATA SUPPORT GROUP

PAGE: 86

STATE HIGHWAY LOCATION REFERENCE

COUNTY: ANNE ARUNDEL

DISTRICT: 5

DATE: 12/31/11

ROUTE NUMBER: MD 171 CONTINUED

INVENTORY DIRECTION: EAST

ROUTE NAME: CHURCH ST

STATE SYSTEM	FUNCTIONAL CLASS	MEDIAN TYPE	ACCESS CONTROL	NHS	MILEPOINT	MILEPOINT DESCRIPTION	MARKED LANES	SURFACE WIDTH/TYPE*	AADT
STATE SECONDARY	R URB MINOR ART	NONE (UNDIV)	NONE	NOT NHS	00.040		2	33I	11,262
					00.040 OP 63	ALLEY			
					00.060 CO320	JOHNSON ST			
					00.075	SPEED LIMIT 30 MPH			
					00.120		2	28I	
					00.120 CO322	POPE ST			
					00.180 CO323	FRANKLIN ST			
					00.250 CO325	PHILLIPS ST			
					00.310 CO327	MOORE ST			
					00.370 CO328	MAGIE ST			
					00.430 CO329	GISCHEL ST			
					00.510 CO331	THORNTON ST			
					00.560				9,502
					00.560 CO336	BALLMAN AVE			
					00.560 CO337	MATTHEWS AVE			
					00.610		2	24I	
					00.610 CO348	LIBERTY TERR			
					00.700 CO347	PATRICK HENRY DR			
					00.720 OP 87	ALLEY			
					00.760 CO345	WASENA AVE			
					00.820 CO339	DISNEY AVE			
					00.860 CO338	6TH ST			
					00.882	CHURCH ON THE ROCK			
					00.930	BALTO CITY LINE			

ROUTE NUMBER: MD 172

INVENTORY DIRECTION: NORTH

ROUTE NAME: ARUNDEL COVE AVE

STATE SYSTEM	FUNCTIONAL CLASS	MEDIAN TYPE	ACCESS CONTROL	NHS	MILEPOINT	MILEPOINT DESCRIPTION	MARKED LANES	SURFACE WIDTH/TYPE*	AADT
STATE SECONDARY	R URB LOCAL	NONE (UNDIV)	NONE	NOT NHS	00.000		2	16I	199
					00.000	ROAD END - FENCE			
					00.000	R/R CROSSING			
					00.050	BALTO CITY LINE			

\*A,B = UNIMPROVED; C = GRADED & DRAINED; D,E = SOIL, GRAVEL, STONE; F,G = LOW TYPE BITUMINOUS  
H,I = HIGH TYPE BITUMINOUS; J = CONCRETE; K = BRICK; L = BLOCK

PAGE: 86

STATE HIGHWAY ADMINISTRATION OF MARYLAND  
HIGHWAY INFORMATION SERVICES DIVISION  
DATA SUPPORT GROUP

PAGE: 87

STATE HIGHWAY LOCATION REFERENCE

COUNTY: ANNE ARUNDEL

DISTRICT: 5

DATE: 12/31/11

ROUTE NUMBER: MD 173

INVENTORY DIRECTION: NORTH

ROUTE NAME: FORT SMALLWOOD RD

STATE SYSTEM	FUNCTIONAL CLASS	MEDIAN TYPE	ACCESS CONTROL	NHS	MILEPOINT	MILEPOINT DESCRIPTION	MARKED LANES	SURFACE WIDTH/TYPE*	AADT
STATE SECONDARY	R URB COLL	NONE (UNDIV)	NONE	NOT NHS	00.000		2	24I	522
					00.000	ROAD END			
					00.000	ENT TO FT SMALLWOOD PARK			
					00.000	STOP SIGN			
		POSITIVE BARRIER			00.042				
					00.080		2	20I	
					00.100		2	22I	
		NONE (UNDIV)			00.120		2	24I	
					00.120 CO1787	PARKSIDE DR			
					00.210	SPEED LIMIT 35 MPH			
					00.310 CO1785	CREMEN RD			
					00.320	SPEED LIMIT 45 MPH			
					00.430 CO1790	NORTH AVE			
					00.500 CO1792	MAIN AVE			
					00.570 CO1793	HILLTOP RD			
					00.640 CO1794	ARUNDEL RD			
					00.710 CO4260	VENETIAN DR			
					00.710 CO1798	FAIRVIEW BEACH RD			
					00.740 CO1797	NO NAME			
					00.770 CO6365	YORKIE AVE			
					00.950 CO5288	FOX HOLLOW RUN			
					01.110 CO1799	WALL DR			
					01.180 CO1808	RUSSELL AVE			
					01.240 CO1802	COLONY RD			
					01.310	SPEED LIMIT 50 MPH			
	URB MINOR ART				01.320				13,012
					01.320 CO1809	BAYSIDE BEACH RD			
					01.380	SPUR TO BAYSIDE BEACH RD			
					01.679 CO6923	DEVERE DR			
					01.755	STRUC OVERHEAD - PED/GOLF CART BRIDGE			
					02.332 CO6603	BRAID HILLS DR			
					02.470 CO1847	WATER OAK POINT RD			
					02.540	SPEED LIMIT 40 MPH			
					02.700 CO5071	WHITES COVE RD			

\*A,B = UNIMPROVED; C = GRADED & DRAINED; D,E = SOIL, GRAVEL, STONE; F,G = LOW TYPE BITUMINOUS  
H,I = HIGH TYPE BITUMINOUS; J = CONCRETE; K = BRICK; L = BLOCK

PAGE: 87

STATE HIGHWAY ADMINISTRATION OF MARYLAND  
HIGHWAY INFORMATION SERVICES DIVISION  
DATA SUPPORT GROUP

PAGE: 88

STATE HIGHWAY LOCATION REFERENCE

COUNTY: ANNE ARUNDEL

DISTRICT: 5

DATE: 12/31/11

ROUTE NUMBER: MD 173 CONTINUED

INVENTORY DIRECTION: NORTH

ROUTE NAME: FORT SMALLWOOD RD

STATE SYSTEM	FUNCTIONAL CLASS	MEDIAN TYPE	ACCESS CONTROL	NHS	MILEPOINT	MILEPOINT DESCRIPTION	MARKED LANES	SURFACE WIDTH/TYPE*	AADT
STATE SECONDARY	R URB MINOR ART	NONE (UNDIV)	NONE	NOT NHS	02.880 CO5975	MIDDLEBURY DR	2	24I	13,012
					02.980 CO1848	OLD FORT SMALLWOOD RD			
					02.990	SPUR FR MD 607			
	URB OPA	PAINTED			03.000				9,252
					03.000 MD607	HOG NECK RD			
					03.000	TRAFFIC SIGNAL			
					03.030	SPUR TO MD 607			
					03.030	SPEED LIMIT 30 MPH			
		NONE (UNDIV)			03.040		2	36I	
					03.062		2	24I	
					03.190		2	22I	
					03.190 CO1849	ELIZABETH RD			
					03.210	SPUR FR ELIZABETH RD			
					03.350 CO5730	GALLATIN WAY			
					03.406	SPEED LIMIT 40 MPH			
					03.450 CO6260	AMHERST CT			
					03.650 CO5087	PEKIN RD			
					03.650 CO1850	JUNE WAY			
					03.680	STRUC #2046 ROCK CREEK			
					03.730 CO1691	HILLCREEK RD			
					03.800		2	24I	
					03.800 CO6261	MARINERS COVE DR			
		PAINTED			03.820				
					03.860 MD173A	OLD SECTION OF MD 173			
		NONE (UNDIV)			03.878				
					03.900	SPUR TO MD 173			
					03.910		4	48I	
					03.910 CO2043	EDWIN RAYNOR BLVD			
					03.910	TICK NECK PARK			
					03.910	TRAFFIC SIGNAL			
					03.930	SPUR FR MD 173			
		CENTER TLA (UNDIV)			04.000				
					04.100 CO1693	MEADOW VIEW RD			
					04.180		3	36I	
					04.180 CO1633	DUVALL HWY			

\*A,B = UNIMPROVED; C = GRADED & DRAINED; D,E = SOIL, GRAVEL, STONE; F,G = LOW TYPE BITUMINOUS  
H,I = HIGH TYPE BITUMINOUS; J = CONCRETE; K = BRICK; L = BLOCK

PAGE: 88

STATE HIGHWAY ADMINISTRATION OF MARYLAND  
HIGHWAY INFORMATION SERVICES DIVISION  
DATA SUPPORT GROUP

PAGE: 89

STATE HIGHWAY LOCATION REFERENCE

COUNTY: ANNE ARUNDEL

DISTRICT: 5

DATE: 12/31/11

ROUTE NUMBER: MD 173 CONTINUED

INVENTORY DIRECTION: NORTH

ROUTE NAME: FORT SMALLWOOD RD

STATE SYSTEM	FUNCTIONAL CLASS	MEDIAN TYPE	ACCESS CONTROL	NHS	MILEPOINT	MILEPOINT DESCRIPTION	MARKED LANES	SURFACE WIDTH/TYPE*	AADT
STATE SECONDARY	R URB OPA	CENTER TLA (UNDIV)	NONE	NOT NHS	04.180 CO1694	VALLEY RD	3	36I	9,252
					04.180	TRAFFIC SIGNAL			
					04.190	SPUR TO DUVALL HWY			
					04.241		2	24I	
					04.260		2	22I	
					04.260 CO1695	ROCK HILL RD			
					04.282	COMMUNITY UNITED METHODIST CHURCH			
					04.350 CO1696	FARMVIEW RD			
					04.430 CO1698	HILLSIDE RD			
					04.490 OP489	NO NAME			
					04.510 CO4609	ELIZABETHS LANDING WAY			
					04.510	TRAFFIC SIGNAL			
					04.510	PASADENA YACHT YARD RD			
					04.570	EMMANUEL LUTHERAN CHURCH			
		NONE (UNDIV)			04.650		2	24I	
					04.650 CO1699	APPIAN WAY			
					04.650	TRAFFIC SIGNAL			
		CENTER TLA (UNDIV)			04.834				
					04.890 CO1711	KENTON RD			
					04.900 CO5063	COTTAGE GROVE RD			
					04.990		2	30I	
					04.990 CO1718	GENEVA RD			
					05.030 CO1708	JOHNSON RD			
					05.040 CO1721	BEDFORD RD			
					05.090		2	24I	
					05.090 CO1722	RUGBY RD			
					05.114		2	30I	
					05.115	RIVIERA BEACH VOL FIRE CO			
					05.138		2	24I	
		NONE (UNDIV)			05.158				
		PAINTED			05.180				18,135
					05.180 CO1710	BAR HARBOR RD			
					05.180 CO1729	RIVIERA DR			
					05.180	TRAFFIC SIGNAL			

\*A,B = UNIMPROVED; C = GRADED & DRAINED; D,E = SOIL, GRAVEL, STONE; F,G = LOW TYPE BITUMINOUS  
H,I = HIGH TYPE BITUMINOUS; J = CONCRETE; K = BRICK; L = BLOCK

PAGE: 89

STATE HIGHWAY ADMINISTRATION OF MARYLAND  
HIGHWAY INFORMATION SERVICES DIVISION  
DATA SUPPORT GROUP

PAGE: 90

STATE HIGHWAY LOCATION REFERENCE

COUNTY: ANNE ARUNDEL

DISTRICT: 5

DATE: 12/31/11

ROUTE NUMBER: MD 173 CONTINUED

INVENTORY DIRECTION: NORTH

ROUTE NAME: FORT SMALLWOOD RD

STATE SYSTEM	FUNCTIONAL CLASS	MEDIAN TYPE	ACCESS CONTROL	NHS	MILEPOINT	MILEPOINT DESCRIPTION	MARKED LANES	SURFACE WIDTH/TYPE*	AADT
STATE SECONDARY	R URB OPA	PAINTED	NONE	NOT NHS	05.210	SPEED LIMIT 35 MPH	2	24I	18,135
		NONE (UNDIV)			05.230				
					05.230 CO1714	CLOVERHILL RD			
		CENTER TLA (UNDIV)			05.240				
					05.280 CO1727	POPLAR RD			
					05.320		2	22I	
					05.320 CO1715	SOMERSET RD			
					05.340 CO1730	DALE RD			
					05.370 CO1728	MANCHESTER RD			
					05.410 CO1716	MONTROSE RD			
					05.450 CO1732	MEADOW RD			
					05.470 CO1734	CARROLL RD			
					05.503	SPEED LIMIT 35 MPH			
					05.560 CO1719	HOMELAND RD			
					05.620	ATR STATION #0020 (CABINET SB/L)			
					05.660 CO1717	GRANADA RD			
		NONE (UNDIV)			05.710		2	24I	
					05.730	BEGIN BRIDGE			
					05.780	TRAFFIC SIGNAL			
					05.820	STRUC #2045 STONEY CREEK			
					05.840	TRAFFIC SIGNAL			
					05.900		2	26I	
					05.900	END BRIDGE			
					05.950	SPUR FR MD 642			
					05.960		2	32I	
					05.960 CO1567	PARKWAY			
		CENTER TLA (UNDIV)			05.980		3	34I	
					05.980 MD642	GREENLAND BEACH RD			
					06.110		4	44I	
					06.110 CO1578	WELDON RD			
					06.240 CO1562	FERNHILL RD			
					06.270	SPUR FR GREENLAND BEACH RD			
					06.290 CO1547	HILLTOP RD			
					06.290 CO1577	GREENLAND BEACH RD			
					06.290	TRAFFIC SIGNAL			

\*A,B = UNIMPROVED; C = GRADED & DRAINED; D,E = SOIL, GRAVEL, STONE; F,G = LOW TYPE BITUMINOUS  
H,I = HIGH TYPE BITUMINOUS; J = CONCRETE; K = BRICK; L = BLOCK

PAGE: 90



STATE HIGHWAY ADMINISTRATION OF MARYLAND  
HIGHWAY INFORMATION SERVICES DIVISION  
DATA SUPPORT GROUP

PAGE: 91

STATE HIGHWAY LOCATION REFERENCE

COUNTY: ANNE ARUNDEL

DISTRICT: 5

DATE: 12/31/11

ROUTE NUMBER: MD 173 CONTINUED

INVENTORY DIRECTION: NORTH

ROUTE NAME: FORT SMALLWOOD RD

STATE SYSTEM	FUNCTIONAL CLASS	MEDIAN TYPE	ACCESS CONTROL	NHS	MILEPOINT	MILEPOINT DESCRIPTION	MARKED LANES	SURFACE WIDTH/TYPE*	AADT
STATE SECONDARY	R URB OPA	CENTER TLA (UNDIV)	NONE	NOT NHS	06.310	SPUR TO GREENLAND BEACH RD	4	44I	18,135
					06.500 CO1579	CARVEL BEACH RD			
					06.560 CO1581	KINGSWAY DR			
					06.610		4	48I	
					06.670	SPEED LIMIT 50 MPH			
		CURBED			06.680				
					06.680 CO3998	CHESTNUT COVE DR			
					06.700	STRUC #0212500 COX CREEK			
					06.801	ELECTRIC SUBSTATION			
					06.801	RADIO/TV TOWER			
					06.801	RADIO/TV TOWER			
					06.866	CROSSOVER			
					07.152		4	54I	
					07.166		4	48I	
					07.180	SPUR FR ENERGY PKWY			
					07.200 CO4688	ENERGY PKWY			
					07.200	BRANDON SHORES RD			
					07.200	TRAFFIC SIGNAL			
					07.200	CROSSOVER			
					07.210	SPUR FR BRANDON SHORES RD			
					07.220	SPUR TO ENERGY PKWY			
					07.540		4	54I	
					07.558		4	48I	
					07.580	SPUR FR SOLLEY RD			
					07.610				26,332
					07.610 CO1546	SOLLEY RD			
					07.610	TRAFFIC SIGNAL			
					07.620	SPUR FR POWER PLANT ENT			
					07.630	SPUR TO SOLLEY RD			
					07.780 CO5979	LAUREN WAY			
					07.880 CO424	SYCAMORE RD			
					07.880	CROSSOVER			
					08.000 CO4289	GREEN ACRES DR			
					08.100 CO4237	MARLEY NECK BLVD			
					08.100	TRAFFIC SIGNAL			

\*A,B = UNIMPROVED; C = GRADED & DRAINED; D,E = SOIL, GRAVEL, STONE; F,G = LOW TYPE BITUMINOUS  
H,I = HIGH TYPE BITUMINOUS; J = CONCRETE; K = BRICK; L = BLOCK

PAGE: 91

STATE HIGHWAY ADMINISTRATION OF MARYLAND  
HIGHWAY INFORMATION SERVICES DIVISION  
DATA SUPPORT GROUP

PAGE: 92

STATE HIGHWAY LOCATION REFERENCE

COUNTY: ANNE ARUNDEL

DISTRICT: 5

DATE: 12/31/11

**ROUTE NUMBER:** MD 173 CONTINUED

INVENTORY DIRECTION: NORTH

ROUTE NAME: FORT SMALLWOOD RD

STATE SYSTEM	FUNCTIONAL CLASS	MEDIAN TYPE	ACCESS CONTROL	NHS	MILEPOINT	MILEPOINT DESCRIPTION	MARKED LANES	SURFACE WIDTH/TYPE*	AADT
STATE SECONDARY	R URB OPA	CURBED	NONE	NOT NHS	08.100	CROSSOVER	4	48I	26,332
					08.260 CO421	WERNER RD			
					08.330 OP129	NO NAME			
					08.360 CO420	KEMBO RD			
					08.360	CROSSOVER			
					08.380	SPUR FR KEMBO RD			
					08.500 CO419	PITTMAN RD			
					08.500	TRAFFIC SIGNAL			
					08.620		5	62I	
					08.790 CO3871	CABOT DR			
					08.790	CROSSOVER			
					08.899	DIRECTIONAL CROSSOVER			
					08.920	BALTO CITY LINE			

**ROUTE NUMBER:** MD 173A

INVENTORY DIRECTION: NORTH

ROUTE NAME: OLD SECTION OF MD 173

STATE SYSTEM	FUNCTIONAL CLASS	MEDIAN TYPE	ACCESS CONTROL	NHS	MILEPOINT	MILEPOINT DESCRIPTION	MARKED LANES	SURFACE WIDTH/TYPE*	AADT
STATE SECONDARY	R URB LOCAL	NONE (UNDIV)	NONE	NOT NHS	00.000		3	36I	0
					00.000 MD173	FORT SMALLWOOD RD			
					00.000	STOP SIGN			
					00.030		2	24I	
					00.030 CO1691	HILLCREEK RD			
					00.030	STOP SIGN			
					00.140 CO1695	ROCK HILL RD			

**ROUTE NUMBER:** MD 174

INVENTORY DIRECTION: EAST

ROUTE NAME: REECE RD

STATE SYSTEM	FUNCTIONAL CLASS	MEDIAN TYPE	ACCESS CONTROL	NHS	MILEPOINT	MILEPOINT DESCRIPTION	MARKED LANES	SURFACE WIDTH/TYPE*	AADT
STATE SECONDARY	R URB MINOR ART	NONE (UNDIV)	NONE	NOT NHS	00.000		2	24I	9,892
					00.000 GV174	REECE RD (BACK)			
					00.000 CO5574	JACOBS RD W			

\*A,B = UNIMPROVED; C = GRADED & DRAINED; D,E = SOIL, GRAVEL, STONE; F,G = LOW TYPE BITUMINOUS  
H,I = HIGH TYPE BITUMINOUS; J = CONCRETE; K = BRICK; L = BLOCK

PAGE: 92

STATE HIGHWAY ADMINISTRATION OF MARYLAND  
HIGHWAY INFORMATION SERVICES DIVISION  
DATA SUPPORT GROUP

PAGE: 93

STATE HIGHWAY LOCATION REFERENCE

COUNTY: ANNE ARUNDEL

DISTRICT: 5

DATE: 12/31/11

ROUTE NUMBER: MD 174 CONTINUED

INVENTORY DIRECTION: EAST

ROUTE NAME: REECE RD

STATE SYSTEM	FUNCTIONAL CLASS	MEDIAN TYPE	ACCESS CONTROL	NHS	MILEPOINT	MILEPOINT DESCRIPTION	MARKED LANES	SURFACE WIDTH/TYPE*	AADT
STATE SECONDARY	R URB MINOR ART	NONE (UNDIV)	NONE	NOT NHS	00.040	SPEED LIMIT 35 MPH	2	24I	9,892
					00.239	DRAINAGE STRUC #02191X0			
					00.260	SPEED LIMIT 45 MPH			
					00.320 CO1010	REECE HEIGHTS DR			
					00.323	BALTIMORE KOREAN SDA CHURCH			
					00.389	DRAINAGE STRUC #02192X0			
					00.480 CO1008	PIONEER DR			
					00.480	TRAFFIC SIGNAL			
					00.558	VAN BOKKELEN ELEMENTARY SCHOOL			
					00.860 CO3648	MEADE VILLAGE RD			
					01.030 CO1004	LOVING RD			
					01.246	SIGN: SEVERN			
					01.400 CO3979	REDBRIDGE DR			
					01.400 CO3722	NEW DISNEY RD			
		PAINTED			01.450				
		NONE (UNDIV)			01.493				
					01.530	EMERALD LA			
					01.640				17,142
					01.640 CO935	SEVERN RD			
					01.640	TRAFFIC SIGNAL			
					01.680	SPEED LIMIT 35 MPH			
					01.760	BEGIN BRIDGE			
					01.770	R/R #ATK 529 606 J			
					01.770	STRUC #2075			
					01.780	END BRIDGE			
					02.007	MT ZION AME CHURCH			
					02.027	SEVERN UMC			
					02.100 CO4250	OLD CAMP MEADE RD			
					02.160 CO3716	ANDORICK DR			
					02.222	SEVERN ELEMENTARY SCHOOL			
					02.298	DRAINAGE STRUC #02193X0			
					02.348	SEVERN POST OFFICE			
		PAINTED			02.400		2	48I	
		CURBED			02.414		3	48I	
					02.434		4	48I	

\*A,B = UNIMPROVED; C = GRADED & DRAINED; D,E = SOIL, GRAVEL, STONE; F,G = LOW TYPE BITUMINOUS  
H,I = HIGH TYPE BITUMINOUS; J = CONCRETE; K = BRICK; L = BLOCK

PAGE: 93

STATE HIGHWAY ADMINISTRATION OF MARYLAND  
HIGHWAY INFORMATION SERVICES DIVISION  
DATA SUPPORT GROUP

PAGE: 94

STATE HIGHWAY LOCATION REFERENCE

COUNTY: ANNE ARUNDEL

DISTRICT: 5

DATE: 12/31/11

ROUTE NUMBER: MD 174 CONTINUED

INVENTORY DIRECTION: EAST

ROUTE NAME: REECE RD

STATE SYSTEM	FUNCTIONAL CLASS	MEDIAN TYPE	ACCESS CONTROL	NHS	MILEPOINT	MILEPOINT DESCRIPTION	MARKED LANES	SURFACE WIDTH/TYPE*	AADT
STATE SECONDARY	R URB MINOR ART	CURBED	NONE	NOT NHS	02.460	SPUR TO MD 170	4	48I	17,142
					02.470	SPUR FR MD 170			
					02.480				19,980
NAME: DONALDSON AVE					02.480 MD170	TELEGRAPH RD			
					02.480	TRAFFIC SIGNAL			
					02.570 CO1175	CLARK STATION RD			
					02.570	CROSSOVER			
		PAINTED			02.690		3	48I	
		NONE (UNDIV)			02.760		3	36I	
					02.771	SEVERN/DANZA PARK			
					02.870		2	24I	
					02.870 CO4282	OLD DONALDSON AVE			
		PAINTED			03.110				
					03.155		2	30I	
		NONE (UNDIV)			03.166		2	24I	
					03.200 CO910	WB&A RD			
					03.200	TRAFFIC SIGNAL			
		PAINTED			03.240				
		NONE (UNDIV)			03.310				
					03.317	SPEED LIMIT 45 MPH			
					03.342	ARUNDEL CHRISTIAN CHURCH			
					03.670 CO4015	WALNUT GROVE RD			
					03.760 OP258	HUBBARD LA			
		PAINTED			04.060		2	36I	
		NONE (UNDIV)			04.170		3	36I	
NAME: QUARTERFIELD RD					04.170 CO907	QUARTERFIELD RD			
		PAINTED			04.193				
					04.193	SPUR FR QUARTERFIELD RD			
					04.200 OP4540	OLD SECT QUARTERFIELD RD			
		NONE (UNDIV)			04.280				
					04.295		3	48I	
					04.325		4	48I	
					04.390 CO912	ELMHURST RD			
					04.390 CO4270	WESTPHALIA DR			

\*A,B = UNIMPROVED; C = GRADED & DRAINED; D,E = SOIL, GRAVEL, STONE; F,G = LOW TYPE BITUMINOUS  
H,I = HIGH TYPE BITUMINOUS; J = CONCRETE; K = BRICK; L = BLOCK

PAGE: 94

STATE HIGHWAY ADMINISTRATION OF MARYLAND  
HIGHWAY INFORMATION SERVICES DIVISION  
DATA SUPPORT GROUP

PAGE: 95

STATE HIGHWAY LOCATION REFERENCE

COUNTY: ANNE ARUNDEL

DISTRICT: 5

DATE: 12/31/11

ROUTE NUMBER: MD 174 CONTINUED

INVENTORY DIRECTION: EAST

ROUTE NAME: QUARTERFIELD RD

STATE SYSTEM	FUNCTIONAL CLASS	MEDIAN TYPE	ACCESS CONTROL	NHS	MILEPOINT	MILEPOINT DESCRIPTION	MARKED LANES	SURFACE WIDTH/TYPE*	AADT
STATE SECONDARY	R URB MINOR ART	NONE (UNDIV)	NONE	NOT NHS	04.390	TRAFFIC SIGNAL	4	48I	19,980
					04.410	SPUR TO ELMHURST RD			
					04.557	THE FELLOWSHIP OF PENTECOSTAL CHURCHES			
					04.570 CO908	QUEENSTOWN RD			
					04.603	SPEED LIMIT 35 MPH			
					04.660 CO3656	PARKE WEST DR			
					04.660 OP5475	QUARTERFIELD PK DR			
					04.660	TRAFFIC SIGNAL			
					04.760 RP 97- 6	RAMP 6 FR MD 174 EB TO IS 97 SB			
					04.770	SPUR FR GEORGE CLAUSS BLVD			
		CURBED			04.780				
					04.780 RP 97- 7	RAMP 7 FR MD 174 TO RAMP 6 (TO IS97 SB)			
					04.780 RP 97- 8	RAMP 8 FR RAMP 5 (FR IS97 SB) TO MD 174			
					04.780	TRAFFIC SIGNAL			
					04.780 CO6859	GEORGE CLAUSS BLVD			
					04.810 RP 97- 5	RAMP 5 FR IS 97 SB TO MD 174 EB			
					04.810	SPUR TO GEORGE CLAUSS BLVD			
					04.910		4	48J	
					04.910	BEGIN BRIDGE			
					04.940				8,730
					04.940 IS 97	NO NAME			
					04.940	STRUC #2063			
					04.940	EXIT #13			
					04.960		4	48I	
					04.960	END BRIDGE			
					04.990 RP 97- 3	RAMP 3 FR MD 174 EB TO IS 97 NB			
		NONE (UNDIV)			05.010				
					05.010 RP 97- 2	RAMP 2 FR MD 174 TO RAMP 3 (TO IS97 NB)			
					05.010 RP 97- 1	RAMP 1 FR RAMP 4 (FR IS97 NB) TO MD 174			
					05.010	TRAFFIC SIGNAL			
					05.030 RP 97- 4	RAMP 4 FR IS 97 NB TO MD 174 EB			
		PAINTED			05.080				
		NONE (UNDIV)			05.155				

\*A,B = UNIMPROVED; C = GRADED & DRAINED; D,E = SOIL, GRAVEL, STONE; F,G = LOW TYPE BITUMINOUS  
H,I = HIGH TYPE BITUMINOUS; J = CONCRETE; K = BRICK; L = BLOCK

PAGE: 95

STATE HIGHWAY ADMINISTRATION OF MARYLAND  
HIGHWAY INFORMATION SERVICES DIVISION  
DATA SUPPORT GROUP

PAGE: 96

STATE HIGHWAY LOCATION REFERENCE

COUNTY: ANNE ARUNDEL

DISTRICT: 5

DATE: 12/31/11

ROUTE NUMBER: MD 174 CONTINUED

INVENTORY DIRECTION: EAST

ROUTE NAME: QUARTERFIELD RD

STATE SYSTEM	FUNCTIONAL CLASS	MEDIAN TYPE	ACCESS CONTROL	NHS	MILEPOINT	MILEPOINT DESCRIPTION	MARKED LANES	SURFACE WIDTH/TYPE*	AADT
STATE SECONDARY	R URB MINOR ART	PAINTED	NONE	NOT NHS	05.180		4	48I	8,730
		NONE (UNDIV)			05.180 MD779	OLD QUARTERFIELD RD			
					05.220				
					05.240 CO865	PAMELA RD			
					05.240	LANDMARK DR			
					05.240	TRAFFIC SIGNAL			
		CENTER TLA (UNDIV)			05.273				
		NONE (UNDIV)			05.340				
					05.380 CO861	OLD STAGE RD			
					05.380	TRAFFIC SIGNAL			
					05.490 CO862	JONATHAN AVE			
		PAINTED			05.550		4	54I	
		CURBED			05.570				
					05.580 RP100- 6	RAMP 6 FR MD 174 EB TO MD 100 SB			
					05.580	CROSSOVER			
					05.630 MD100	NO NAME			
					05.630	STRUC #2083			
					05.630	EXIT #14			
					05.660		3	36I	
					05.660 RP100- 4	RAMP 4 FR MD 100 NB TO MD 174 EB			
					05.660	CROSSOVER			
					05.660	TRAFFIC SIGNAL			
		PAINTED			05.680		3	32I	
					05.700		2	32I	
		NONE (UNDIV)			05.730		2	24I	
					05.780		2	25I	
					05.780 CO606	THELMA AVE			
					05.780	TRAFFIC SIGNAL			
		PAINTED			05.810		2	24I	
					05.840	CORKRAN MIDDLE SCHOOL			
		NONE (UNDIV)			05.850		2	35I	
					05.870		3	40I	
					05.895		2	24I	
		PAINTED			05.920				
		CURBED			05.930				

\*A,B = UNIMPROVED; C = GRADED & DRAINED; D,E = SOIL, GRAVEL, STONE; F,G = LOW TYPE BITUMINOUS  
H,I = HIGH TYPE BITUMINOUS; J = CONCRETE; K = BRICK; L = BLOCK

PAGE: 96

STATE HIGHWAY ADMINISTRATION OF MARYLAND  
HIGHWAY INFORMATION SERVICES DIVISION  
DATA SUPPORT GROUP

PAGE: 97

STATE HIGHWAY LOCATION REFERENCE

COUNTY: ANNE ARUNDEL

DISTRICT: 5

DATE: 12/31/11

**ROUTE NUMBER: MD 174 CONTINUED**

INVENTORY DIRECTION: EAST

ROUTE NAME: QUARTERFIELD RD

STATE SYSTEM	FUNCTIONAL CLASS	MEDIAN TYPE	ACCESS CONTROL	NHS	MILEPOINT	MILEPOINT DESCRIPTION	MARKED LANES	SURFACE WIDTH/TYPE*	AADT
STATE SECONDARY	R URB MINOR ART	CURBED	NONE	NOT NHS	05.940 MD 3BU	CRAIN HWY	2	24I	8,730
					05.940	TRAFFIC SIGNAL			
					05.940	HEATHER STONE WAY (AHEAD)			

**ROUTE NUMBER: MD 175**

INVENTORY DIRECTION: NORTH

ROUTE NAME: ANNAPOLIS RD

STATE SYSTEM	FUNCTIONAL CLASS	MEDIAN TYPE	ACCESS CONTROL	NHS	MILEPOINT	MILEPOINT DESCRIPTION	MARKED LANES	SURFACE WIDTH/TYPE*	AADT
STATE SECONDARY	R URB MINOR ART	NONE (UNDIV)	NONE	NOT NHS	00.000		2	38I	11,191
					00.000 CO1207	MILLERSVILLE RD (BACK)			
					00.000 MD 3	ROBERT CRAIN HWY			
					00.000	TRAFFIC SIGNAL			
					00.060		3	36I	
					00.100		3	48I	
					00.130		3	32I	
					00.130	MD 3 (SB/L)			
					00.130	TRAFFIC SIGNAL			
					00.150	SPUR TO MD 3			
					00.171	SPEED LIMIT 40 MPH			
					00.230		2	22I	
					00.310 CO1204	MCKNEW RD			
					00.760 CO1199	CALIFORNIA TERR			
					00.800 CO1201	HOLLADAY ST			
					00.840	NEFF DR			
					00.877	SIGN: GAMBRILLS			
					00.960 CO1198	CLAFFY AVE			
					01.080 CO1198	CLAFFY AVE			
					01.150	DAIRY LA			
					01.150 CO1332	GAMBRILLS RD			
					01.210 CO3696	OLD DAIRY FARM RD			
					01.224	ARUNDEL BAPTIST CHURCH			
					01.260		2	26I	
					01.260 CO1071	DAIRY FARM RD			
					01.275		2	22I	

\*A,B = UNIMPROVED; C = GRADED & DRAINED; D,E = SOIL, GRAVEL, STONE; F,G = LOW TYPE BITUMINOUS  
H,I = HIGH TYPE BITUMINOUS; J = CONCRETE; K = BRICK; L = BLOCK

PAGE: 97

STATE HIGHWAY ADMINISTRATION OF MARYLAND  
HIGHWAY INFORMATION SERVICES DIVISION  
DATA SUPPORT GROUP

PAGE: 98

STATE HIGHWAY LOCATION REFERENCE

COUNTY: ANNE ARUNDEL

DISTRICT: 5

DATE: 12/31/11

ROUTE NUMBER: MD 175 CONTINUED

INVENTORY DIRECTION: NORTH

ROUTE NAME: ANNAPOLIS RD

STATE SYSTEM	FUNCTIONAL CLASS	MEDIAN TYPE	ACCESS CONTROL	NHS	MILEPOINT	MILEPOINT DESCRIPTION	MARKED LANES	SURFACE WIDTH/TYPE*	AADT
STATE SECONDARY	R URB MINOR ART	NONE (UNDIV)	NONE	NOT NHS	01.460 CO5529	BURNS CROSSING RD	2	22I	11,191
					01.580 CO1197	ST MARYS AVE			
					01.692	CHURCH OF GOD AT GAMBRILLS			
					01.720 CO1193	SECOND ST			
		PAINTED			01.810				
					01.820 OP5301	CAROL AVE			
					01.843	ARUNDEL ATHLETIC FIELD			
		NONE (UNDIV)			01.870				
					01.880 CO1191	WATTS RD			
		PAINTED			01.914		2	23I	
					01.914	NO NAME			
		NONE (UNDIV)			01.960		2	22I	
		PAINTED			02.160		2	34I	
					02.185		2	44I	
					02.216		4	48I	
		CURBED			02.232				
		ROUNDAABOUT			02.260				
					02.260	BEGIN ROUNDAABOUT			
					02.272 CO4645	ODENTON RD			
					02.272 CO1097	HIGGINS DR			
					02.272 MD 32AA	SAPPINGTON STATION RD			
					02.272	ROUNDAABOUT			
		CURBED			02.300				
					02.300	END ROUNDAABOUT			
					02.320	SPUR TO ODENTON RD			
		PAINTED			02.375				
		NONE (UNDIV)			02.450				
					02.541	ODENTON SHOPPING CENTER			
					02.628	TRAFFIC SIGNAL			
					02.628	ENT TO SHOPPING CENTER			
					02.910 CO1031	OAKTON RD			
					02.966	NICHOLS-BETHEL UNITED METHODIST CHURCH			
					02.990 CO1030	HARDING AVE			
		PAINTED			03.110				

\*A,B = UNIMPROVED; C = GRADED & DRAINED; D,E = SOIL, GRAVEL, STONE; F,G = LOW TYPE BITUMINOUS  
H,I = HIGH TYPE BITUMINOUS; J = CONCRETE; K = BRICK; L = BLOCK

PAGE: 98



STATE HIGHWAY ADMINISTRATION OF MARYLAND  
HIGHWAY INFORMATION SERVICES DIVISION  
DATA SUPPORT GROUP

PAGE: 99

STATE HIGHWAY LOCATION REFERENCE

COUNTY: ANNE ARUNDEL

DISTRICT: 5

DATE: 12/31/11

ROUTE NUMBER: MD 175 CONTINUED

INVENTORY DIRECTION: NORTH

ROUTE NAME: ANNAPOLIS RD

STATE SYSTEM	FUNCTIONAL CLASS	MEDIAN TYPE	ACCESS CONTROL	NHS	MILEPOINT	MILEPOINT DESCRIPTION	MARKED LANES	SURFACE WIDTH/TYPE*	AADT
STATE SECONDARY	R URB MINOR ART	CURBED	NONE	NOT NHS	03.130		4	48I	11,191
					03.158	DRAINAGE STRUC			
					03.200	R/R #CR 529 603 N			
					03.230	SPUR FR PINEY ORCHARD PKWY			
					03.240	SPUR TO MD 170			
					03.270		4	56I	21,621
					03.270 MD170	TELEGRAPH RD			
					03.270 CO5496	PINEY ORCHARD PKWY			
					03.270	TRAFFIC SIGNAL			
					03.290	SPUR TO PINEY ORCHARD PKWY			
					03.320	SPUR FR MD 170			
					03.350		4	48I	
		CENTER TLA (UNDIV)			03.362				
					03.370 CO1025	BALTIMORE AVE			
		NONE (UNDIV)			03.405				
					03.430	SPUR TO WINMEYER AVE			
					03.440 CO5499	WINMEYER AVE			
					03.440	TRAFFIC SIGNAL			
					03.450	SPUR FR WINMEYER AVE			
		CENTER TLA (UNDIV)			03.500				
					03.620	BEGIN BRIDGE			
					03.640	R/R #CR 529 600 T			
					03.640	STRUC #2048			
					03.660	END BRIDGE			
					03.700 CO1024	LOKUS RD			
		NONE (UNDIV)			03.730				
					03.743	NICHOLS-BETHEL METHODIST CHURCH			
					03.790 CO6253	TOWN CENTER BLVD			
					03.790	TRAFFIC SIGNAL			
					03.860 CO1018	DARE ST			
					03.940 CO1016	NEVADA AVE			
					03.972	ODENTON VOLUNTEER FIRE CO			
					03.972	TRAFFIC SIGNAL			
					04.030 CO1021	BALDWIN RD			
		PAINTED			04.102				

\*A,B = UNIMPROVED; C = GRADED & DRAINED; D,E = SOIL, GRAVEL, STONE; F,G = LOW TYPE BITUMINOUS  
H,I = HIGH TYPE BITUMINOUS; J = CONCRETE; K = BRICK; L = BLOCK

PAGE: 99

STATE HIGHWAY ADMINISTRATION OF MARYLAND  
HIGHWAY INFORMATION SERVICES DIVISION  
DATA SUPPORT GROUP

PAGE: 100

STATE HIGHWAY LOCATION REFERENCE

COUNTY: ANNE ARUNDEL

DISTRICT: 5

DATE: 12/31/11

ROUTE NUMBER: MD 175 CONTINUED

INVENTORY DIRECTION: NORTH

ROUTE NAME: ANNAPOLIS RD

STATE SYSTEM	FUNCTIONAL CLASS	MEDIAN TYPE	ACCESS CONTROL	NHS	MILEPOINT	MILEPOINT DESCRIPTION	MARKED LANES	SURFACE WIDTH/TYPE*	AADT
STATE SECONDARY	R URB MINOR ART	PAINTED	NONE	NOT NHS	04.119	SIGN: BIKE ROUTE TO MD 198	4	48I	21,621
		NONE (UNDIV)			04.147				
		PAINTED			04.190 RP 32- 6	RAMP 6 FR MD 32 EB TO MD 175 SB			
					04.240				
					04.240 RP 32- 3	RAMP 3 FR RAMP 6 (FR MD32 EB) TO MD 175			
					04.240 RP 32- 4	RAMP 4 FR MD 175 TO RAMP 5 (TO MD 32 EB)			
					04.240	TRAFFIC SIGNAL			
					04.267	DRAINAGE STRUC #02234X0			
					04.280 RP 32- 5	RAMP 5 FR MD 175 SB TO MD 32 EB			
					04.330 MD 32	SAVAGE RD			
					04.330	STRUC #2209			
					04.400 RP 32- 1	RAMP 1 FR MD 175 NB TO MD 32 WB			
					04.470 RP 32- 7	RAMP 7 FR RAMP 2 (FR MD32 WB) TO MD 175			
					04.470	TRAFFIC SIGNAL			
					04.560 RP 32- 2	RAMP 2 FR MD 32 WB TO MD 175 NB			
					04.560 RP 32- 8	RAMP 8 FR MD 175 SB TO MD 32 WB			
		CENTER TLA (UNDIV)			04.606				
					04.710 CO5454	BERGER ST			
					04.920	SPUR FR LLEWELLYN AVE			
					04.920	SPUR TO BLUE WATER BLVD			
					04.940	LLEWELLYN AVE			
					04.940 CO6035	BLUE WATER BLVD			
					04.940	TRAFFIC SIGNAL			
					04.950	SPUR TO LLEWELLYN AVE			
					05.280	SPUR FR MAPES RD			
					05.290 CO6034	CHARTER OAKS BLVD			
					05.290	MAPES RD			
					05.290	TRAFFIC SIGNAL			
					05.300	SPUR TO MAPES RD			
					05.630		4	60I	
					05.630 CO1014	JACKSON GROVE RD			
					05.660	NO NAME			
					05.760		4	54I	

\*A,B = UNIMPROVED; C = GRADED & DRAINED; D,E = SOIL, GRAVEL, STONE; F,G = LOW TYPE BITUMINOUS  
H,I = HIGH TYPE BITUMINOUS; J = CONCRETE; K = BRICK; L = BLOCK

PAGE: 100

STATE HIGHWAY ADMINISTRATION OF MARYLAND  
HIGHWAY INFORMATION SERVICES DIVISION  
DATA SUPPORT GROUP

PAGE: 101

STATE HIGHWAY LOCATION REFERENCE

COUNTY: ANNE ARUNDEL

DISTRICT: 5

DATE: 12/31/11

ROUTE NUMBER: MD 175 CONTINUED

INVENTORY DIRECTION: NORTH

ROUTE NAME: ANNAPOLIS RD

STATE SYSTEM	FUNCTIONAL CLASS	MEDIAN TYPE	ACCESS CONTROL	NHS	MILEPOINT	MILEPOINT DESCRIPTION	MARKED LANES	SURFACE WIDTH/TYPE*	AADT
STATE SECONDARY	R URB MINOR ART	CENTER TLA (UNDIV)	NONE	NOT NHS	05.760	NO NAME (ENT TO WATTS CEMETERY)	4	54I	21,621
					05.910	SPUR TO REECE RD			
		NONE (UNDIV)			05.930		4	48I	
					05.930	REECE RD			
					05.930	TRAFFIC SIGNAL			
					05.980		2	28I	
					06.040		2	22I	
		PAINTED			06.090				
		NONE (UNDIV)			06.120				
					06.230	20TH ST (GVT RD)			
					06.310	20 1/2TH ST (GVT RD)			
					06.360	UNITED STATES ARMY RESERVE CENTER			
					06.420	CLARK RD (GVT RD)			
					06.580	21 1/2 ST (GVT RD)			
					06.830	MACARTHUR RD (GVT RD)			
		PAINTED			06.960		2	24I	
		NONE (UNDIV)			07.006		3	36I	
					07.050	DISNEY RD			
					07.050	TRAFFIC SIGNAL			
		PAINTED			07.113		4	48I	
		CURBED			07.130				
					07.130	CROSSOVER			
					07.250	SPUR FR MD 713			
					07.270				24,771
					07.270	RIDGE RD			
					07.270	TRAFFIC SIGNAL			
					07.280	SPUR TO MD 713			
					07.385		3	44I	
		PAINTED			07.410		3	48I	
					07.410	CROSSOVER			
					07.440	SPEED LIMIT 45 MPH			
		NONE (UNDIV)			07.500		2	22I	
					07.800	RAE RD			
					07.890	MCCARRON CT			
					08.080		2	24I	

\*A,B = UNIMPROVED; C = GRADED & DRAINED; D,E = SOIL, GRAVEL, STONE; F,G = LOW TYPE BITUMINOUS  
H,I = HIGH TYPE BITUMINOUS; J = CONCRETE; K = BRICK; L = BLOCK

PAGE: 101

STATE HIGHWAY ADMINISTRATION OF MARYLAND  
HIGHWAY INFORMATION SERVICES DIVISION  
DATA SUPPORT GROUP

PAGE: 102

STATE HIGHWAY LOCATION REFERENCE

COUNTY: ANNE ARUNDEL

DISTRICT: 5

DATE: 12/31/11

ROUTE NUMBER: MD 175 CONTINUED

INVENTORY DIRECTION: NORTH

ROUTE NAME: ANNAPOLIS RD

STATE SYSTEM	FUNCTIONAL CLASS	MEDIAN TYPE	ACCESS CONTROL	NHS	MILEPOINT	MILEPOINT DESCRIPTION	MARKED LANES	SURFACE WIDTH/TYPE*	AADT
STATE SECONDARY	R	URB MINOR ART	NONE	NOT NHS	08.080	BALLENTINES WAY	2	24I	24,771
					08.112				
					08.160				
		NONE (UNDIV)			08.190		2	40I	
					08.190	CO938 CLARK RD			
					08.190	MD175AA MAX BLOB PARK RD			
		PAINTED			08.240		2	24I	
					08.240	RP295- 4 RAMP 4 FR MD 295 NB TO MD 175 EB			
					08.240	RP295- 2 RAMP 2 FR MD 175 WB TO MD 295 NB			
		NONE (UNDIV)			08.300				
					08.360		2	22I	
					08.360	RP295- 3 RAMP 3 FR MD 175 EB TO MD 295 NB			
					08.380		2	40I	
					08.380	RP295- 1 RAMP 1 FR MD 295 NB TO MD 175 WB			
					08.400	BEGIN BRIDGE			
					08.420		2	24I	18,621
NAME: JESSUP RD					08.420	MD295 BALTIMORE WASHINGTON PKWY			
					08.420	STRUC #2023			
					08.440	END BRIDGE			
					08.460	RP295- 5 RAMP 5 FR MD 295 SB TO MD 175 EB			
					08.460	RP295- 7 RAMP 7 FR MD 175 WB TO MD 295 SB			
					08.530	RP295- 6 RAMP 6 FR MD 175 EB TO MD 295 SB			
					08.536	ST LAWRENCE CATHOLIC CHURCH			
					08.570	RP295- 8 RAMP 8 FR MD 295 SB TO MD 175 WB			
					08.620	SPUR TO RACE RD			
					08.630	CO5768 RACE RD			
					08.630	CO939 SELLNER RD			
					08.630	SPEED LIMIT 35 MPH			
					08.665		2	22I	
					08.798	JESSUP POST OFFICE			
					08.878	JESSUP BAPTIST CHURCH			
					08.890	CO957 BROCK BRIDGE RD			
					08.890	TRAFFIC SIGNAL			
					09.130		2	24I	
					09.130	ELEMENTARY SCHOOL LA			

\*A,B = UNIMPROVED; C = GRADED & DRAINED; D,E = SOIL, GRAVEL, STONE; F,G = LOW TYPE BITUMINOUS  
H,I = HIGH TYPE BITUMINOUS; J = CONCRETE; K = BRICK; L = BLOCK

PAGE: 102

STATE HIGHWAY ADMINISTRATION OF MARYLAND  
HIGHWAY INFORMATION SERVICES DIVISION  
DATA SUPPORT GROUP

PAGE: 103

STATE HIGHWAY LOCATION REFERENCE

COUNTY: ANNE ARUNDEL

DISTRICT: 5

DATE: 12/31/11

ROUTE NUMBER: MD 175 CONTINUED

INVENTORY DIRECTION: NORTH

ROUTE NAME: JESSUP RD

STATE SYSTEM	FUNCTIONAL CLASS	MEDIAN TYPE	ACCESS CONTROL	NHS	MILEPOINT	MILEPOINT DESCRIPTION	MARKED LANES	SURFACE WIDTH/TYPE*	AADT
STATE SECONDARY	R URB MINOR ART	NONE (UNDIV)	NONE	NOT NHS	09.180	JESSUP ELEMENTARY SCHOOL	2	24I	18,621
					09.200 OP5647	OAK RIDGE RD			
					09.230	ELEMENTARY SCHOOL LA			
					09.290		2	26I	
					09.330 CO955	WIGLEY AVE			
					09.330	TRAFFIC SIGNAL			
					09.610 SR 6	ENT TO HOUSE OF CORRECTIONS			
					09.670		2	24I	
					09.670 MD723	OLD JESSUP RD			
					09.720	SPEED LIMIT 40 MPH			
					09.806	BEGIN BRIDGE			
					09.820	R/R #CSX 140 887 P			
					09.820	STRUC #13043			
					09.820	HOWARD CO/L			

ROUTE NUMBER: MD 175AA

INVENTORY DIRECTION: NORTH

ROUTE NAME: MAX BLOB PARK RD

STATE SYSTEM	FUNCTIONAL CLASS	MEDIAN TYPE	ACCESS CONTROL	NHS	MILEPOINT	MILEPOINT DESCRIPTION	MARKED LANES	SURFACE WIDTH/TYPE*	AADT
STATE SECONDARY	R URB LOCAL	NONE (UNDIV)	NONE	NOT NHS	00.000		2	34I	0
					00.000 MD917	MAX BLOB PARK RD			
					00.020 MD175	ANNAPOLIS RD			
					00.020 CO938	CLARK RD (AHEAD)			
					00.020	STOP SIGN			

ROUTE NUMBER: MD 176

INVENTORY DIRECTION: EAST

ROUTE NAME: DORSEY RD

STATE SYSTEM	FUNCTIONAL CLASS	MEDIAN TYPE	ACCESS CONTROL	NHS	MILEPOINT	MILEPOINT DESCRIPTION	MARKED LANES	SURFACE WIDTH/TYPE*	AADT
STATE SECONDARY	R URB LOCAL	NONE (UNDIV)	NONE	NOT NHS	00.000		2	40I	5,551
					00.000 CO6429	DORSEY RD (BACK)			
					00.030 OP310	ABRAHAM RD			
	URB COLL				00.090		2	24I	

\*A,B = UNIMPROVED; C = GRADED & DRAINED; D,E = SOIL, GRAVEL, STONE; F,G = LOW TYPE BITUMINOUS  
H,I = HIGH TYPE BITUMINOUS; J = CONCRETE; K = BRICK; L = BLOCK

PAGE: 103

STATE HIGHWAY ADMINISTRATION OF MARYLAND  
HIGHWAY INFORMATION SERVICES DIVISION  
DATA SUPPORT GROUP

PAGE: 104

STATE HIGHWAY LOCATION REFERENCE

COUNTY: ANNE ARUNDEL

DISTRICT: 5

DATE: 12/31/11

ROUTE NUMBER: MD 176 CONTINUED

INVENTORY DIRECTION: EAST

ROUTE NAME: DORSEY RD

STATE SYSTEM	FUNCTIONAL CLASS	MEDIAN TYPE	ACCESS CONTROL	NHS	MILEPOINT	MILEPOINT DESCRIPTION	MARKED LANES	SURFACE WIDTH/TYPE*	AADT
STATE SECONDARY	R URB COLL	NONE (UNDIV)	NONE	NOT NHS	00.090 MD100N	WRIGHT RD	2	24I	5,551
					00.166	MERCANTILE DR			
					00.270	STRUC #020500 PINEY RUN			
					00.310		2	34I	
					00.330		2	24I	
					00.330 CO6219	AIRPORT 100 WAY			
					00.698		3	36I	
					00.750	ST MARK UNITED METHODIST CHURCH			
					00.790		2	24I	
					00.860		3	36I	12,781
					00.860 MD713	ARUNDEL MILLS BLVD			
					00.860 CO5769	NEW RIDGE RD			
					00.860	TRAFFIC SIGNAL			
		PAINTED			00.940		4	48I	
		NONE (UNDIV)			00.985				
					01.020	SPUR FR RIDGE RD			
					01.040 MD713D	RIDGE RD			
					01.040 CO582	RIDGE RD			
					01.040	TRAFFIC SIGNAL			
					01.050	SPUR TO RIDGE RD			
					01.100	ENT TO AA CO FIRE DEPT			
					01.100	FIRE HOUSE SIGNAL			
					01.140	SPEED LIMIT 45 MPH			
		PAINTED			01.170				
		NONE (UNDIV)			01.215				
		PAINTED			01.290				
					01.290 CO4157	ASHTON RD			
		CENTER TLA (UNDIV)			01.330				
					01.330 CO924	LEEDS RD			
					01.360	WESLEY GROVE UNITED METHODIST CHURCH			
		NONE (UNDIV)			01.400		4	50I	
					01.460 CO4620	SANDALWOOD CT			
					01.480	WOLVERINE LA			
					01.530 CO4913	OLD DORSEY RD			

\*A,B = UNIMPROVED; C = GRADED & DRAINED; D,E = SOIL, GRAVEL, STONE; F,G = LOW TYPE BITUMINOUS  
H,I = HIGH TYPE BITUMINOUS; J = CONCRETE; K = BRICK; L = BLOCK

PAGE: 104

STATE HIGHWAY ADMINISTRATION OF MARYLAND  
HIGHWAY INFORMATION SERVICES DIVISION  
DATA SUPPORT GROUP

PAGE: 105

STATE HIGHWAY LOCATION REFERENCE

COUNTY: ANNE ARUNDEL

DISTRICT: 5

DATE: 12/31/11

ROUTE NUMBER: MD 176 CONTINUED

INVENTORY DIRECTION: EAST

ROUTE NAME: DORSEY RD

STATE SYSTEM	FUNCTIONAL CLASS	MEDIAN TYPE	ACCESS CONTROL	NHS	MILEPOINT	MILEPOINT DESCRIPTION	MARKED LANES	SURFACE WIDTH/TYPE*	AADT
STATE SECONDARY	R URB COLL	NONE (UNDIV)	NONE	NOT NHS	01.590	SPUR FR CANDLEWOOD RD	4	50I	12,781
					01.610 CO4158	CANDLEWOOD RD			
					01.610	SPUR FR OLD DORSEY RD			
					01.610	TRAFFIC SIGNAL			
					01.620	SPUR TO CANDLEWOOD RD			
		PAINTED			01.690		4	48I	
		NONE (UNDIV)			01.730		4	50I	
					01.730 CO928	HARMANS RD			
					01.730 CO585	SHIPLEY AVE			
					01.730	TRAFFIC SIGNAL			
		PAINTED			01.800		4	48I	
					01.810	STRUC #0216700 STONEY RUN			
		NONE (UNDIV)			01.870				
					01.930	R/R #ATK 529 605 6			
					01.930	STRUC #2051			
		PAINTED			02.010				
					02.010 MD645D	OLD DORSEY RD			
		NONE (UNDIV)			02.030				
					02.050	SPUR TO MD 170			
					02.050	SPUR FR MD 170			
	URB MINOR ART				02.070				17,791
					02.070 MD170	AVIATION BLVD			
					02.070	TRAFFIC SIGNAL			
					02.100	SPUR FR MD 170			
		CENTER TLA (UNDIV)			02.118				
					02.150	SPEED LIMIT 50 MPH			
					02.200 MD170A	MD 170 SPUR			
					02.300 CO586	HAWKINS DR			
					02.420 CO594	MULBERRY RD			
					02.460 CO595	KELLY LA			
					02.510 CO596	LOCUST DR			
		NONE (UNDIV)			02.710				
					02.710 MD652	OLD TELEGRAPH RD			
					02.730		4	60I	
					02.730	SPUR FR MD 652			

\*A,B = UNIMPROVED; C = GRADED & DRAINED; D,E = SOIL, GRAVEL, STONE; F,G = LOW TYPE BITUMINOUS  
H,I = HIGH TYPE BITUMINOUS; J = CONCRETE; K = BRICK; L = BLOCK

PAGE: 105

STATE HIGHWAY ADMINISTRATION OF MARYLAND  
HIGHWAY INFORMATION SERVICES DIVISION  
DATA SUPPORT GROUP

PAGE: 106

STATE HIGHWAY LOCATION REFERENCE

COUNTY: ANNE ARUNDEL

DISTRICT: 5

DATE: 12/31/11

ROUTE NUMBER: MD 176 CONTINUED

INVENTORY DIRECTION: EAST

ROUTE NAME: DORSEY RD

STATE SYSTEM	FUNCTIONAL CLASS	MEDIAN TYPE	ACCESS CONTROL	NHS	MILEPOINT	MILEPOINT DESCRIPTION	MARKED LANES	SURFACE WIDTH/TYPE*	AADT
STATE SECONDARY	R URB MINOR ART	PAINTED NONE (UNDIV)	NONE	NOT NHS	02.770		4	48I	17,791
					02.830				
					02.850	SPUR TO CONNELLEY DR			
					02.870 CO4924	CONNELLEY DR			
					02.870	TRAFFIC SIGNAL			
					02.880	SPUR FR CONNELLEY DR			
		PAINTED			02.930				
		NONE (UNDIV)			02.980				
					02.980	TRAFFIC DR (ENT TO SHA HANOVER)			
		CENTER TLA (UNDIV)			03.020				
		NONE (UNDIV)			03.260				
					03.260 CO5322	MCCORMICK DR			
					03.260	TRAFFIC SIGNAL			
		PAINTED			03.321				
		NONE (UNDIV)			03.380				
					03.430 CO4701	DIGIULIAN BLVD			
		CENTER TLA (UNDIV)			03.470				
					03.520 CO597	MCPHERSON RD			
					03.550 CO3973	WB&A RD			
					03.600 CO910	WB&A RD			
					03.600	TRAFFIC SIGNAL			
					03.670 CO598	ARUNDEL AVE			
		NONE (UNDIV)			03.810				
		PAINTED			03.830				
		NONE (UNDIV)			03.980				
		PAINTED			04.100				
		UNPROTECTED			04.125				
					04.220	DIRECTIONAL CROSSOVER			
					04.240	SPEED LIMIT 40 MPH			
					04.320 CO599	WIRTH RD			
					04.320	CROSSOVER			
					04.580 CO602	ZACHARY LA			
		NONE (UNDIV)			04.670				
		CURBED		NHS	04.730				24,951
					04.730 MD162	AVIATION BLVD			

\*A,B = UNIMPROVED; C = GRADED & DRAINED; D,E = SOIL, GRAVEL, STONE; F,G = LOW TYPE BITUMINOUS  
H,I = HIGH TYPE BITUMINOUS; J = CONCRETE; K = BRICK; L = BLOCK

PAGE: 106



STATE HIGHWAY ADMINISTRATION OF MARYLAND  
HIGHWAY INFORMATION SERVICES DIVISION  
DATA SUPPORT GROUP

PAGE: 107

STATE HIGHWAY LOCATION REFERENCE

COUNTY: ANNE ARUNDEL

DISTRICT: 5

DATE: 12/31/11

ROUTE NUMBER: MD 176 CONTINUED

INVENTORY DIRECTION: EAST

ROUTE NAME: DORSEY RD

STATE SYSTEM	FUNCTIONAL CLASS	MEDIAN TYPE	ACCESS CONTROL	NHS	MILEPOINT	MILEPOINT DESCRIPTION	MARKED LANES	SURFACE WIDTH/TYPE*	AADT
STATE SECONDARY	R URB MINOR ART	CURBED	NONE	NHS	04.730 CO605	STEWART AVE	4	48I	24,951
					04.730	TRAFFIC SIGNAL			
					04.770	SPUR FR MD 162			
					04.870 RP 97- 6	RAMP 6 FR MD 176 EB TO IS 97 SB			
					04.900 RP 97- 7	RAMP 7 FR MD 176 TO RAMP 6 (TO IS97 SB)			
					04.900	CROSSOVER			
					04.950		5	60I	
				NOT NHS	04.990				21,711
					04.990 IS 97	NO NAME			
					04.990	STRUC #2061			
					04.990	EXIT #15			
					05.070 RP 97- 4	RAMP 4 FR IS 97 NB TO MD 176 EB			
					05.130		4	48I	
					05.150 RP 97- 1	RAMP 1 FR IS 97 NB TO MD 176 WB			
					05.210 RP 97- 3	RAMP 3 FR MD 176 TO RAMP 2 (TO IS97 NB)			
					05.210	CHARLEY ECKMAN LA (ENT TO PARK)			
					05.210	CROSSOVER			
					05.210	TRAFFIC SIGNAL			
					05.220	SPEED LIMIT 35 MPH			
					05.260 RP 97- 2	RAMP 2 FR MD 176 WB TO IS 97 NB			
					05.370	SPUR FR SCHOOL ENT			
					05.390	ENT TO MONSIGNOR SLADE SCHOOL			
					05.390	TRAFFIC SIGNAL			
					05.390	CROSSOVER			
		PAINTED			05.430				
					05.450	HOLY TRINITY PARISH			
		NONE (UNDIV)			05.510		4	50I	
					05.530	MONSIGNOR SLADE SCHOOL			
					05.560		2	24I	
					05.560 CO634	CENTRAL AVE			
					05.570	MARYLAND NATIONAL GUARD ARMORY			
					05.680 MD648E	BALTO ANNAPOLIS BLVD			
					05.680 CO3616	8TH AVE NW (AHEAD)			
					05.680	TRAFFIC SIGNAL			

\*A,B = UNIMPROVED; C = GRADED & DRAINED; D,E = SOIL, GRAVEL, STONE; F,G = LOW TYPE BITUMINOUS  
H,I = HIGH TYPE BITUMINOUS; J = CONCRETE; K = BRICK; L = BLOCK

PAGE: 107

STATE HIGHWAY ADMINISTRATION OF MARYLAND  
HIGHWAY INFORMATION SERVICES DIVISION  
DATA SUPPORT GROUP

PAGE: 108

STATE HIGHWAY LOCATION REFERENCE

COUNTY: ANNE ARUNDEL

DISTRICT: 5

DATE: 12/31/11

**ROUTE NUMBER:** MD 176B  
**INVENTORY DIRECTION:** EAST  
**ROUTE NAME:** WRIGHT RD

STATE SYSTEM	FUNCTIONAL CLASS	MEDIAN TYPE	ACCESS CONTROL	NHS	MILEPOINT	MILEPOINT DESCRIPTION	MARKED LANES	SURFACE WIDTH/TYPE*	AADT
STATE SECONDARY	R URB COLL	NONE (UNDIV)	NONE	NOT NHS	00.000		2	30I	732
					00.000	CO5768 RACE RD			
					00.000	STOP SIGN			
					00.038	SPEED LIMIT 25 MPH			
					00.100	BEGIN BRIDGE			
					00.130	MD295 BALTIMORE WASHINGTON PKWY			
					00.130	STRUC #2184			
					00.160	END BRIDGE			
					00.230	CO941 WRIGHT RD			
					00.230	STOP SIGN			

**ROUTE NUMBER:** MD 177  
**INVENTORY DIRECTION:** EAST  
**ROUTE NAME:** MOUNTAIN RD

STATE SYSTEM	FUNCTIONAL CLASS	MEDIAN TYPE	ACCESS CONTROL	NHS	MILEPOINT	MILEPOINT DESCRIPTION	MARKED LANES	SURFACE WIDTH/TYPE*	AADT
STATE SECONDARY	R URB MINOR ART	CURBED	NONE	NOT NHS	00.000		4	56I	21,410
					00.000	MD 2 GOV RITCHIE HWY			
					00.000	TRAFFIC SIGNAL			
					00.040		5	60I	
					00.040	SPUR TO MD 2			
					00.040	SPUR FR MD 2			
					00.086		5	72I	
					00.086	DIRECTIONAL CROSSOVER			
					00.128		6	72I	
					00.130	SPEED LIMIT 40 MPH			
					00.210	ENT TO SOUTHDAL SHOPPING CTR			
					00.210	TRAFFIC SIGNAL			
					00.210	CROSSOVER			
					00.330		5	60I	
					00.330	TRAFFIC SIGNAL			
					00.330	CROSSOVER			
					00.330	ENT TO SOUTHDAL SHOPPING CTR			
					00.410	RP 10- 8 RAMP 8 FR MD 10 SB TO MD 177 WB			

\*A,B = UNIMPROVED; C = GRADED & DRAINED; D,E = SOIL, GRAVEL, STONE; F,G = LOW TYPE BITUMINOUS  
H,I = HIGH TYPE BITUMINOUS; J = CONCRETE; K = BRICK; L = BLOCK

PAGE: 108

STATE HIGHWAY ADMINISTRATION OF MARYLAND  
HIGHWAY INFORMATION SERVICES DIVISION  
DATA SUPPORT GROUP

PAGE: 109

STATE HIGHWAY LOCATION REFERENCE

COUNTY: ANNE ARUNDEL

DISTRICT: 5

DATE: 12/31/11

ROUTE NUMBER: MD 177 CONTINUED

INVENTORY DIRECTION: EAST

ROUTE NAME: MOUNTAIN RD

STATE SYSTEM	FUNCTIONAL CLASS	MEDIAN TYPE	ACCESS CONTROL	NHS	MILEPOINT	MILEPOINT DESCRIPTION	MARKED LANES	SURFACE WIDTH/TYPE*	AADT
STATE SECONDARY	R URB MINOR ART	CURBED	NONE	NOT NHS	00.410 RP100-12	RAMP 12 FR MD 177 EB TO RP 9 (TO MD 100)	5	60I	21,410
					00.450		4	48I	
					00.450 RP100- 9	RAMP 9 FR MD 177 WB TO MD 100 WB			
					00.450 RP 10- 5	RAMP 5 FR RAMP 8 (FR MD 10) TO MD 177 EB			
					00.450	TRAFFIC SIGNAL			
					00.450	CROSSOVER			
					00.450 RP100-10	RAMP 10 FR RP 11 (FR MD100) TO MD 177 WB			
					00.475 RP100-11	RAMP 11 FR MD 100 WB TO MD 177 EB			
					00.600 MD 10	ARUNDEL EXPWY			
					00.600	STRUC #2172			
					00.680 RP 10- 3	RAMP 3 FR MD 177 EB TO RAMP 2 (TO MD 10)			
					00.680	DIRECTIONAL CROSSOVER			
					00.700 RP 10- 2	RAMP 2 FR MD 177 WB TO MD 10 NB			
					00.760	SPUR FR MD 648E			
					00.800 MD648E	BALTO ANNAPOLIS BLVD			
					00.800 CO4505	JUMPERS HOLE RD			
					00.800	TRAFFIC SIGNAL			
					00.800	CROSSOVER			
					00.810	SPUR TO MD 648E			
					00.810	SPUR FR JUMPERS HOLE RD			
		NONE (UNDIV)			00.880		3	36I	
					00.910		3	48I	
					00.940		3	36I	
					00.940 MD915A	LONG HILL RD			
		PAINTED			01.000				
		NONE (UNDIV)			01.057		3	30I	
		PAINTED			01.080		2	24I	
					01.080 CO1544	FREETOWN RD			
					01.080	CAMYRIN PLACE			
		CENTER TLA (UNDIV)			01.146				
					01.225	PEARMANS WEST RD			
					01.305		2	22I	
					01.530 CO1545	CALDWELL RD			

\*A,B = UNIMPROVED; C = GRADED & DRAINED; D,E = SOIL, GRAVEL, STONE; F,G = LOW TYPE BITUMINOUS  
H,I = HIGH TYPE BITUMINOUS; J = CONCRETE; K = BRICK; L = BLOCK

PAGE: 109

STATE HIGHWAY ADMINISTRATION OF MARYLAND  
HIGHWAY INFORMATION SERVICES DIVISION  
DATA SUPPORT GROUP

PAGE: 110

STATE HIGHWAY LOCATION REFERENCE

COUNTY: ANNE ARUNDEL

DISTRICT: 5

DATE: 12/31/11

ROUTE NUMBER: MD 177 CONTINUED

INVENTORY DIRECTION: EAST

ROUTE NAME: MOUNTAIN RD

STATE SYSTEM	FUNCTIONAL CLASS	MEDIAN TYPE	ACCESS CONTROL	NHS	MILEPOINT	MILEPOINT DESCRIPTION	MARKED LANES	SURFACE WIDTH/TYPE*	AADT
STATE SECONDARY	R URB MINOR ART	CENTER TLA (UNDIV)	NONE	NOT NHS	01.660 CO5873	MOUNTAIN VIEW WAY	2	22I	21,410
					01.660	SHAHEED DR			
					01.690	SPRAGUE DR			
					01.710 OP5111	GOLDENROD RD			
					01.820 OP467	LEA RD			
					01.880 OP468	CARNENE DR			
					01.970				14,900
					01.970 CO1546	SOLLEY RD			
					01.970 MD648H	WATERFORD RD			
					01.970	TRAFFIC SIGNAL			
					02.027	AA CO FIRE DEPARTMENT #30			
					02.090 CO3995	MOUNTAIN ESTATES DR			
					02.114	AA CO DEPT OF PUBLIC WORKS			
					02.300	ENT TO MOUNTAIN MARKETPLACE SHOP CENTER			
					02.300	TRAFFIC SIGNAL			
					02.450 CO3996	APPALACHIAN DR			
					02.540 CO3934	ESCALON AVE			
					02.610 CO3933	GEORGE WILLING AVE			
					02.770 CO1631	OUTING AVE			
					02.770	TRAFFIC SIGNAL			
					02.770 CO4178	OUTING AVE			
		NONE (UNDIV)			02.840				
					02.890		2	30I	12,540
					02.890 CO1607	CATHERINE AVE			
					02.890	TRAFFIC SIGNAL			
					02.927		2	40I	
					02.960		2	24I	
					03.010 CO1619	E SHORE RD			
					03.040 CO2052	ARMIGER DR			
					03.110 CO1618	GREEN FOREST DR			
		CENTER TLA (UNDIV)			03.165		2	22I	
					03.220 CO4800	MANSION HOUSE CROSSING			
					03.290 CO1688	MAYFIELD RD			
					03.290 CO6310	SAGAMORE WAY			

\*A,B = UNIMPROVED; C = GRADED & DRAINED; D,E = SOIL, GRAVEL, STONE; F,G = LOW TYPE BITUMINOUS  
H,I = HIGH TYPE BITUMINOUS; J = CONCRETE; K = BRICK; L = BLOCK

PAGE: 110

STATE HIGHWAY ADMINISTRATION OF MARYLAND  
HIGHWAY INFORMATION SERVICES DIVISION  
DATA SUPPORT GROUP

PAGE: 111

STATE HIGHWAY LOCATION REFERENCE

COUNTY: ANNE ARUNDEL

DISTRICT: 5

DATE: 12/31/11

ROUTE NUMBER: MD 177 CONTINUED

INVENTORY DIRECTION: EAST

ROUTE NAME: MOUNTAIN RD

STATE SYSTEM	FUNCTIONAL CLASS	MEDIAN TYPE	ACCESS CONTROL	NHS	MILEPOINT	MILEPOINT DESCRIPTION	MARKED LANES	SURFACE WIDTH/TYPE*	AADT
STATE SECONDARY	R URB MINOR ART	CENTER TLA (UNDIV)	NONE	NOT NHS	03.304		2	32I	12,540
					03.390		2	22I	
					03.390 CO2048	BROOKFIELD RD			
					03.480 CO2047	MARGARET AVE			
					03.550 CO1684	TICK NECK RD			
					03.550	TRAFFIC SIGNAL			
					03.557 CO2046	DISNEY AVE			
		NONE (UNDIV)			03.653		2	24I	
		CURBED			03.684				
		PAINTED			03.730				
					03.730 CO2043	EDWIN RAYNOR BLVD			
					03.730	TRAFFIC SIGNAL			
		NONE (UNDIV)			03.770				
					03.800		2	32I	
					03.830		2	22I	
					04.040		2	24I	
					04.068		2	30I	
					04.068	MAGOTHY U.M. CHURCH			
		CENTER TLA (UNDIV)			04.085		2	22I	
					04.085	EASTERN DISTRICT POLICE STATION			
					04.158		2	24I	
					04.220		2	22I	
					04.220 MD607	HOG NECK RD			
					04.220	TRAFFIC SIGNAL			
					04.290 CO1875	ARTIC DR			
					04.400 CO1873	BROADWAY			
					04.450	ROYS DR			
					04.530 CO2028	MAGOTHY BEACH RD			
					04.530 CO1860	ELIZABETH RD			
					04.530	TRAFFIC SIGNAL			
					04.740		2	30I	
					04.740 CO5156	POSTAL CT			
					04.756	PASADENA POST OFFICE			
					04.800		2	22I	
		NONE (UNDIV)			04.850				

\*A,B = UNIMPROVED; C = GRADED & DRAINED; D,E = SOIL, GRAVEL, STONE; F,G = LOW TYPE BITUMINOUS  
H,I = HIGH TYPE BITUMINOUS; J = CONCRETE; K = BRICK; L = BLOCK

PAGE: 111

STATE HIGHWAY ADMINISTRATION OF MARYLAND  
HIGHWAY INFORMATION SERVICES DIVISION  
DATA SUPPORT GROUP

PAGE: 112

STATE HIGHWAY LOCATION REFERENCE

COUNTY: ANNE ARUNDEL

DISTRICT: 5

DATE: 12/31/11

ROUTE NUMBER: MD 177 CONTINUED

INVENTORY DIRECTION: EAST

ROUTE NAME: MOUNTAIN RD

STATE SYSTEM	FUNCTIONAL CLASS	MEDIAN TYPE	ACCESS CONTROL	NHS	MILEPOINT	MILEPOINT DESCRIPTION	MARKED LANES	SURFACE WIDTH/TYPE*	AADT
STATE SECONDARY	R	URB MINOR ART	NONE	NOT NHS	04.850 CO1863	TEMPLE DR	2	22I	12,540
					04.880		2	24I	
					04.950				
					04.950	SPUR TO MD 100			
					04.980				
					05.000				
					05.070				26,430
					05.070	DIRECTIONAL CROSSOVER			
					05.070	MD 100 WB/L			
					05.070	TRAFFIC SIGNAL			
					05.150				
					05.180 CO1876	SCHMIDTS LA			
					05.190 MD100	NO NAME			
					05.206		2	22I	
					05.330 MD990	NO NAME			
					05.420 CO5106	LOBLOLLY LA			
					05.450 OP526	MEEHLING RD			
					05.620 CO3576	FAIRWOOD DR			
					05.770 CO2009	WOODS RD			
					05.870 OP531	PENN DR			
					05.950 CO2008	FALLON DR			
					05.970 CO1877	OAK DR			
					06.000 CO2007	LUKE DR			
					06.010 CO1878	CAROL DR			
					06.100 CO1879	BUSSENIUS RD			
					06.123	LAKE SHORE VFD			
					06.130 CO1986	LAKE SHORE DR			
					06.130	TRAFFIC SIGNAL			
					06.150 CO1880	GARLAND RD			
					06.270 CO1881	MARYLAND RD			
					06.320 OP5257	DOROTHY MEEKS LA			
					06.370 CO1882	ALVIN RD			
					06.520 CO1975	NORTH SHORE RD			
					06.560 CO1883	LYNDALE RD			
					06.680				18,370

\*A,B = UNIMPROVED; C = GRADED & DRAINED; D,E = SOIL, GRAVEL, STONE; F,G = LOW TYPE BITUMINOUS  
H,I = HIGH TYPE BITUMINOUS; J = CONCRETE; K = BRICK; L = BLOCK

PAGE: 112

STATE HIGHWAY ADMINISTRATION OF MARYLAND  
HIGHWAY INFORMATION SERVICES DIVISION  
DATA SUPPORT GROUP

PAGE: 113

STATE HIGHWAY LOCATION REFERENCE

COUNTY: ANNE ARUNDEL

DISTRICT: 5

DATE: 12/31/11

ROUTE NUMBER: MD 177 CONTINUED

INVENTORY DIRECTION: EAST

ROUTE NAME: MOUNTAIN RD

STATE SYSTEM		FUNCTIONAL CLASS	MEDIAN TYPE	ACCESS CONTROL	NHS	MILEPOINT		MILEPOINT DESCRIPTION	MARKED LANES	SURFACE WIDTH/TYPE*	AADT
STATE SECONDARY	R	URB OPA	CENTER TLA (UNDIV)	NONE	NOT NHS	06.680	CO1884	BODKIN AVE	2	22I	18,370
						06.809		LAKE SHORE BAPTIST CHURCH			
			NONE (UNDIV)			06.850			2	24I	
			06.900			CO1970	S CAROLINA AVE				
			06.900				TRAFFIC SIGNAL				
			06.930			CO1890	FOREST DR				
			07.130			CO1965	MARYLAND AVE				
			07.175				GALILE LUTHERAN CHURCH				
			07.220			CO1964	OLD MOUNTAIN RD				
			07.570			CO1964	OLD MOUNTAIN RD				
			07.670			CO1896	FOREST GLEN DR				
			07.670			CO1952	HICKORY POINT RD				
			07.670				TRAFFIC SIGNAL				
			07.800			CO1919	LONG POINT RD				
			07.800				TRAFFIC SIGNAL				
			07.800				MOUNTAIN BRANCH LIBRARY				
			07.964				MT CARMEL UMC				
			08.000				CEMETERY				
			PAINTED			08.060			2	22I	
						08.149		VARNEDOE LA			
			NONE (UNDIV)			08.188			2	24I	
			PAINTED			08.235					
			NONE (UNDIV)			08.290					
						08.470	CO1898	VENTNOR RD			
						08.470	CO1916	MILBURN CIR			
						08.640	CO1903	DOCK RD			
						08.827		PINEHURST SUBSTATION BGE			
						08.870		SPUR TO MD 177			
						08.890					1,390
						08.890	CO1908	PINEHURST RD			
						08.906		SPUR FR MD 177			
						09.570	CO5513	BLUE WATERS FARM RD			
	09.740	OP558	FLANAGAN FARM RD								
	09.820	OP560	NO NAME								
	09.930	OP559	NO NAME								

\*A,B = UNIMPROVED; C = GRADED & DRAINED; D,E = SOIL, GRAVEL, STONE; F,G = LOW TYPE BITUMINOUS  
H,I = HIGH TYPE BITUMINOUS; J = CONCRETE; K = BRICK; L = BLOCK

PAGE: 113

STATE HIGHWAY ADMINISTRATION OF MARYLAND  
HIGHWAY INFORMATION SERVICES DIVISION  
DATA SUPPORT GROUP

PAGE: 114

STATE HIGHWAY LOCATION REFERENCE

COUNTY: ANNE ARUNDEL

DISTRICT: 5

DATE: 12/31/11

**ROUTE NUMBER: MD 177 CONTINUED**

INVENTORY DIRECTION: EAST

ROUTE NAME: MOUNTAIN RD

STATE SYSTEM	FUNCTIONAL CLASS	MEDIAN TYPE	ACCESS CONTROL	NHS	MILEPOINT	MILEPOINT DESCRIPTION	MARKED LANES	SURFACE WIDTH/TYPE*	AADT
STATE SECONDARY	R URB MINOR ART	NONE (UNDIV)	NONE	NOT NHS	10.210 OP556	BAY DR	2	24I	1,390
					10.240	SPEED LIMIT 30 MPH			
					10.350	COOK RD			
					10.920	ROAD END @ GIBSON ISLAND			
					10.920	SIGN: END STATE MAINTENENCE			

**ROUTE NUMBER: MD 178**

INVENTORY DIRECTION: NORTH

ROUTE NAME: GENERALS HWY

STATE SYSTEM	FUNCTIONAL CLASS	MEDIAN TYPE	ACCESS CONTROL	NHS	MILEPOINT	MILEPOINT DESCRIPTION	MARKED LANES	SURFACE WIDTH/TYPE*	AADT
STATE SECONDARY	R URB MINOR ART	NONE (UNDIV)	NONE	NOT NHS	00.000		4	48I	22,402
					00.000 MD450	DEFENSE HWY			
					00.000	TRAFFIC SIGNAL			
					00.000	ENT TO WESTFIELD SHOPPINGTOWN MALL			
					00.010	SPUR TO MD 450			
		PAINTED			00.060		4	50I	
					00.070	SPEED LIMIT 35 MPH			
		NONE (UNDIV)			00.101		4	48I	
		PAINTED			00.140				
		NONE (UNDIV)			00.186				
		PAINTED			00.250				
					00.250	ENT TO SAMS CLUB			
					00.250	TRAFFIC SIGNAL			
		NONE (UNDIV)			00.294				
					00.310	HEATPUMP LA			
		CURBED			00.340				22,122
					00.340 CO2774	BESTGATE RD			
					00.340 CO5824	HOUSLEY RD			
					00.340	TRAFFIC SIGNAL			
		CENTER TLA (UNDIV)			00.410		2	24I	
		NONE (UNDIV)			00.560				
					00.560 CO4560	TROUT RD			
		CENTER TLA (UNDIV)			00.650				

\*A,B = UNIMPROVED; C = GRADED & DRAINED; D,E = SOIL, GRAVEL, STONE; F,G = LOW TYPE BITUMINOUS  
H,I = HIGH TYPE BITUMINOUS; J = CONCRETE; K = BRICK; L = BLOCK

PAGE: 114



STATE HIGHWAY ADMINISTRATION OF MARYLAND  
HIGHWAY INFORMATION SERVICES DIVISION  
DATA SUPPORT GROUP

PAGE: 115

STATE HIGHWAY LOCATION REFERENCE

COUNTY: ANNE ARUNDEL

DISTRICT: 5

DATE: 12/31/11

ROUTE NUMBER: MD 178 CONTINUED

INVENTORY DIRECTION: NORTH

ROUTE NAME: GENERALS HWY

STATE SYSTEM	FUNCTIONAL CLASS	MEDIAN TYPE	ACCESS CONTROL	NHS	MILEPOINT	MILEPOINT DESCRIPTION	MARKED LANES	SURFACE WIDTH/TYPE*	AADT
STATE SECONDARY	R URB MINOR ART	CENTER TLA (UNDIV)	NONE	NOT NHS	00.650 CO2766	VALLEY RD	2	24I	22,122
					00.692	SPEED LIMIT 40 MPH			
					00.790 CO2765	KNOLLWOOD DR			
		NONE (UNDIV)			00.880				
					01.000 CO2755	EPPING FOREST RD			
		CENTER TLA (UNDIV)			01.000	TRAFFIC SIGNAL			
		NONE (UNDIV)			01.050				
					01.130				
					01.200	SPEED LIMIT 45 MPH			
		PAINTED			01.400				
		CENTER TLA (UNDIV)			01.500				
					01.500 CO4495	CARRIAGE HILL PKWY			
		PAINTED			01.540				
					01.540 CO4536	CORBIN PKWY			
		NONE (UNDIV)			01.590				
					01.590 OP843	NO NAME			
					01.600		2	26I	
					01.790		2	24I	
					01.790 CO2754	DUNTON RD			
					01.942 OP5585	COVINGTON WAY			
					02.060	SPUR TO OLD GENERALS HWY			
					02.080 CO2752	OLD GENERALS HWY			
					02.200 CO6398	MANSION WOODS RD			
		PAINTED			02.470				
		NONE (UNDIV)			02.560				
					02.560 MD798	OLD GENERALS HWY			
					02.560	TRAFFIC SIGNAL			
		PAINTED			02.618				
		NONE (UNDIV)			02.659				
		PAINTED			02.690				
					02.690 CO2751	HONEYSUCKLE LA			
		NONE (UNDIV)			02.780				
					02.860 CO5198	BELVOIR FARMS RD			
					03.840	SPEED LIMIT 40 MPH			
					04.020 CO5539	WILD CRANBERRY DR			

\*A,B = UNIMPROVED; C = GRADED & DRAINED; D,E = SOIL, GRAVEL, STONE; F,G = LOW TYPE BITUMINOUS  
H,I = HIGH TYPE BITUMINOUS; J = CONCRETE; K = BRICK; L = BLOCK

PAGE: 115

STATE HIGHWAY ADMINISTRATION OF MARYLAND  
HIGHWAY INFORMATION SERVICES DIVISION  
DATA SUPPORT GROUP

PAGE: 116

STATE HIGHWAY LOCATION REFERENCE

COUNTY: ANNE ARUNDEL

DISTRICT: 5

DATE: 12/31/11

ROUTE NUMBER: MD 178 CONTINUED

INVENTORY DIRECTION: NORTH

ROUTE NAME: GENERALS HWY

STATE SYSTEM	FUNCTIONAL CLASS	MEDIAN TYPE	ACCESS CONTROL	NHS	MILEPOINT	MILEPOINT DESCRIPTION	MARKED LANES	SURFACE WIDTH/TYPE*	AADT
STATE SECONDARY	R URB MINOR ART	PAINTED	NONE	NOT NHS	04.100		2	24I	22,122
		NONE (UNDIV)			04.157				
		CENTER TLA (UNDIV)			04.200				
					04.200	CO2619 CROWNSVILLE RD			
					04.200	TRAFFIC SIGNAL			
					04.330	OP774 HARRELL RD			
					04.621	CROWNSVILLE POST OFFICE			
					04.632	NO NAME			
		NONE (UNDIV)			04.830				
					04.830	CO6764 TAILWIND LN			
		PAINTED			04.860				
					04.860	LANCERS TRAIL			
		NONE (UNDIV)			04.900				
					04.900	CO2618 FAIRFIELD LOOP RD			
		CENTER TLA (UNDIV)			05.050				
					05.090				20,322
					05.090	CO1328 HERALD HARBOR RD			
					05.090	TRAFFIC SIGNAL			
					05.150	CO1329 RIPLEY RD			
					05.240	CO1330 PAUL BIRCH DR			
		PAINTED			05.350		3	36I	11,782
					05.350	RP 97- 2 RAMP 2 FR MD 178 WB TO IS 97 NB			
					05.350	EXIT #5			
					05.350	TRAFFIC SIGNAL			
					05.380	OLD MD 178			
		NONE (UNDIV)			05.390		2	24I	
					05.500	CO6701 GUMBOTTOM RD			
					05.790	CO6702 TALL TIMBERS DR			
					05.954	REVOLUTION WAY			
					06.030	OP373 LAYFIELD LA			
					06.120	CO1219 WATERBURY RD			
					06.420		2	34I	9,192
					06.420	CO1221 BALTIMORE HILL RD			
					06.420	CO1222 SUNRISE BEACH RD			
					06.420	TRAFFIC SIGNAL			

\*A,B = UNIMPROVED; C = GRADED & DRAINED; D,E = SOIL, GRAVEL, STONE; F,G = LOW TYPE BITUMINOUS  
H,I = HIGH TYPE BITUMINOUS; J = CONCRETE; K = BRICK; L = BLOCK

PAGE: 116

STATE HIGHWAY ADMINISTRATION OF MARYLAND  
HIGHWAY INFORMATION SERVICES DIVISION  
DATA SUPPORT GROUP

PAGE: 117

STATE HIGHWAY LOCATION REFERENCE

COUNTY: ANNE ARUNDEL

DISTRICT: 5

DATE: 12/31/11

ROUTE NUMBER: MD 178 CONTINUED

INVENTORY DIRECTION: NORTH

ROUTE NAME: GENERALS HWY

STATE SYSTEM	FUNCTIONAL CLASS	MEDIAN TYPE	ACCESS CONTROL	NHS	MILEPOINT	MILEPOINT DESCRIPTION	MARKED LANES	SURFACE WIDTH/TYPE*	AADT
STATE SECONDARY	R URB MINOR ART	PAINTED	NONE	NOT NHS	06.438		2	30I	9,192
		NONE (UNDIV)			06.473		2	34I	
					06.494		2	24I	
					06.670	SUBURBAN WAY			
					06.804	JOHN WESLEY UNITED METHODIST CHURCH			
					07.115	BALDWIN MEM UNITED METHODIST CHURCH			
					07.120 CO1206	INDIAN LANDING RD			
					07.120 CO1207	MILLERSVILLE RD			
					07.120	TRAFFIC SIGNAL			
					07.280 CO4559	SHAWNEE CT			
					07.494	COURTLAND MANOR RD			
					07.510 OP374	NO NAME			
					07.660 CO1205	CEDARCROFT RD			
					07.860 MD178A	GENERALS HWY			
					07.940		3	36I	
					07.940	SPUR TO & FR MD 178A			
					08.017		4	48I	
					08.060 CO5461	VETERANS HWY			
					08.060	STOP SIGN			

ROUTE NUMBER: MD 178A

INVENTORY DIRECTION: NORTH

ROUTE NAME: GENERALS HWY

STATE SYSTEM	FUNCTIONAL CLASS	MEDIAN TYPE	ACCESS CONTROL	NHS	MILEPOINT	MILEPOINT DESCRIPTION	MARKED LANES	SURFACE WIDTH/TYPE*	AADT
STATE SECONDARY	R URB LOCAL	NONE (UNDIV)	NONE	NOT NHS	00.000		1	12I	2,940
					00.000 MD178	GENERALS HWY			
					00.030		2	24I	
					00.080	SPUR TO & FR MD 178			
					00.190 OP375	NO NAME			
					00.240		1	12I	
					00.250	STOP SIGN			
					00.280 CO5461	VETERANS HWY			

\*A,B = UNIMPROVED; C = GRADED & DRAINED; D,E = SOIL, GRAVEL, STONE; F,G = LOW TYPE BITUMINOUS  
H,I = HIGH TYPE BITUMINOUS; J = CONCRETE; K = BRICK; L = BLOCK

PAGE: 117

STATE HIGHWAY ADMINISTRATION OF MARYLAND  
HIGHWAY INFORMATION SERVICES DIVISION  
DATA SUPPORT GROUP

PAGE: 118

STATE HIGHWAY LOCATION REFERENCE

COUNTY: ANNE ARUNDEL

DISTRICT: 5

DATE: 12/31/11

ROUTE NUMBER: MD 179

INVENTORY DIRECTION: EAST

ROUTE NAME: ST MARGARETS RD

STATE SYSTEM	FUNCTIONAL CLASS	MEDIAN TYPE	ACCESS CONTROL	NHS	MILEPOINT	MILEPOINT DESCRIPTION	MARKED LANES	SURFACE WIDTH/TYPE*	AADT
STATE SECONDARY	R URB COLL	NONE (UNDIV)	NONE	NOT NHS	00.000		2	32I	3,981
					00.000	CO5176			
					00.000	MD648A			
					00.000	STOP SIGN			
					00.030		2	22I	
					00.070	SPEED LIMIT 35 MPH			
					00.110	CO5228			
					00.210		2	21I	
					00.210	CO2537			
					00.590	CO4676			
					01.010	STRUC #2052 MILL CREEK			
					01.260	OP763			
					01.630	CO5466			
					01.670	CO2519			
					01.697	ST MARGARET'S CHURCH			
					01.960	OP762			
					02.080	OP760			
					02.280		2	24I	
		CURBED			02.350				
					02.350	MD931L			
					02.407	SIGN: BIKE ROUTE (FOR WHITEHALL RD)			
					02.420	MD908A			
					02.420	MD908C			
					02.420	STOP SIGN			
					02.460	SPUR TO MD 908A			
					02.520	RP 50- 3			
					02.555	BEGIN BRIDGE			
					02.580				
					02.580	US 50			
					02.580	BLUE STAR MEMORIAL HWY			
					02.580	STRUC #2200			
					02.580	EXIT #29			
					02.595	END BRIDGE			
					02.650	RP 50- 7			
						RAMP 7 FR RAMP 2 (FR US50WB) TO MD 179			

\*A,B = UNIMPROVED; C = GRADED & DRAINED; D,E = SOIL, GRAVEL, STONE; F,G = LOW TYPE BITUMINOUS  
H,I = HIGH TYPE BITUMINOUS; J = CONCRETE; K = BRICK; L = BLOCK

PAGE: 118

STATE HIGHWAY ADMINISTRATION OF MARYLAND  
HIGHWAY INFORMATION SERVICES DIVISION  
DATA SUPPORT GROUP

PAGE: 119

STATE HIGHWAY LOCATION REFERENCE

COUNTY: ANNE ARUNDEL

DISTRICT: 5

DATE: 12/31/11

ROUTE NUMBER: MD 179 CONTINUED

INVENTORY DIRECTION: EAST

ROUTE NAME: CAPE ST CLAIRE RD

STATE SYSTEM	FUNCTIONAL CLASS	MEDIAN TYPE	ACCESS CONTROL	NHS	MILEPOINT	MILEPOINT DESCRIPTION	MARKED LANES	SURFACE WIDTH/TYPE*	AADT
STATE SECONDARY	R URB MINOR ART	CURBED	NONE	NOT NHS	02.650 RP 50- 1	RAMP 1 FR MD 179 TO RAMP 8 (TO US 50 WB)	2	24I	3,981
					02.700 RP 50- 8	RAMP 8 FR MD 179 SB TO US 50 WB			
					02.700 RP 50- 2	RAMP 2 FR US 50 WB TO MD 179 NB			
					02.710		3	36I	
					02.820		4	48I	
					02.820	SPUR FR MD 931Q			
					02.820	SPUR TO MD 931Q			
		NONE (UNDIV)			02.830				
					02.830 MD931Q	COLLEGE PKWY			
					02.830	TRAFFIC SIGNAL			
					02.840	SPUR TO MD 931Q			
					02.878	SPEED LIMIT 35 MPH			
					02.940		2	24I	
					03.002	SPEED LIMIT 30 MPH			
					03.050 CO5034	WALNUT RIDGE DR			
		PAINTED			03.060		2	26I	
					03.070		2	24I	
		CURBED			03.080				
		PAINTED			03.090				
		NONE (UNDIV)			03.110		2	22I	
					03.110 MD931U	WOODLAND CIR			
					03.110 CO6841	SAINT CLAIRE CT			
					03.127		2	32I	
					03.160 CO2488	CAPE ST CLAIRE RD (AHEAD)			

ROUTE NUMBER: MD 181

INVENTORY DIRECTION: SOUTH

ROUTE NAME: SIXTH ST

STATE SYSTEM	FUNCTIONAL CLASS	MEDIAN TYPE	ACCESS CONTROL	NHS	MILEPOINT	MILEPOINT DESCRIPTION	MARKED LANES	SURFACE WIDTH/TYPE*	AADT
STATE SECONDARY	U URB MINOR ART	NONE (UNDIV)	NONE	NOT NHS	00.000		2	40J	18,580
					00.000	BEGIN BRIDGE			
					00.000 MU740	COMPROMISE ST (BACK)			
					00.080	STRUC #2053 SPA CREEK			

\*A,B = UNIMPROVED; C = GRADED & DRAINED; D,E = SOIL, GRAVEL, STONE; F,G = LOW TYPE BITUMINOUS  
H,I = HIGH TYPE BITUMINOUS; J = CONCRETE; K = BRICK; L = BLOCK

PAGE: 119

STATE HIGHWAY ADMINISTRATION OF MARYLAND  
HIGHWAY INFORMATION SERVICES DIVISION  
DATA SUPPORT GROUP

PAGE: 120

STATE HIGHWAY LOCATION REFERENCE

COUNTY: ANNE ARUNDEL

DISTRICT: 5

DATE: 12/31/11

ROUTE NUMBER: MD 181 CONTINUED

INVENTORY DIRECTION: SOUTH

ROUTE NAME: SIXTH ST

STATE SYSTEM	FUNCTIONAL CLASS	MEDIAN TYPE	ACCESS CONTROL	NHS	MILEPOINT	MILEPOINT DESCRIPTION	MARKED LANES	SURFACE WIDTH/TYPE*	AADT
STATE SECONDARY	U URB MINOR ART	NONE (UNDIV)	NONE	NOT NHS	00.160	END BRIDGE	2	40J	18,580
					00.160 MU2920	SIXTH ST (AHEAD)			

ROUTE NUMBER: MD 198

INVENTORY DIRECTION: EAST

ROUTE NAME: LAUREL FT MEADE RD

STATE SYSTEM	FUNCTIONAL CLASS	MEDIAN TYPE	ACCESS CONTROL	NHS	MILEPOINT	MILEPOINT DESCRIPTION	MARKED LANES	SURFACE WIDTH/TYPE*	AADT
STATE SECONDARY	R URB OPA	POSITIVE BARRIER	NONE	NOT NHS	00.000		6	72I	40,490
					00.000	PRINCE GEORGES CO/L			
					00.000	STRUC # 16078 PATUXENT RIVER			
					00.060	END BRIDGE			
		UNPROTECTED			00.085				
					00.150	RACE TRACK RD			
					00.150	CROSSOVER			
		POSITIVE BARRIER			00.260				
					00.560	SPUR TO BROCK BRIDGE RD			
					00.580 CO4912	BROCK BRIDGE RD			
					00.580	TRAFFIC SIGNAL			
					00.652	SPEED LIMIT 40 MPH			
					00.830 CO975	OLD LINE AVE			
					00.830	LAURELDALE DR			
					00.830	TRAFFIC SIGNAL			
					00.940 OP324	ETHEL DR			
					00.967	FIRE STATION #27			
					00.967	DIRECTIONAL CROSSOVER			
					00.983	DIRECTIONAL CROSSOVER			
		UNPROTECTED			01.120				
					01.120 CO994	OLD ANNAPOLIS RD			
					01.120 CO995	WHISKEY BOTTOM RD			
					01.120	TRAFFIC SIGNAL			
		CURBED			01.270				
					01.270	ENT TO MARYLAND CITY PLAZA			
					01.270	TRAFFIC SIGNAL			
		UNPROTECTED			01.280				

\*A,B = UNIMPROVED; C = GRADED & DRAINED; D,E = SOIL, GRAVEL, STONE; F,G = LOW TYPE BITUMINOUS  
H,I = HIGH TYPE BITUMINOUS; J = CONCRETE; K = BRICK; L = BLOCK

PAGE: 120

STATE HIGHWAY ADMINISTRATION OF MARYLAND  
HIGHWAY INFORMATION SERVICES DIVISION  
DATA SUPPORT GROUP

PAGE: 121

STATE HIGHWAY LOCATION REFERENCE

COUNTY: ANNE ARUNDEL

DISTRICT: 5

DATE: 12/31/11

ROUTE NUMBER: MD 198 CONTINUED

INVENTORY DIRECTION: EAST

ROUTE NAME: LAUREL FT MEADE RD

STATE SYSTEM	FUNCTIONAL CLASS	MEDIAN TYPE	ACCESS CONTROL	NHS	MILEPOINT	MILEPOINT DESCRIPTION	MARKED LANES	SURFACE WIDTH/TYPE*	AADT
STATE SECONDARY	R URB OPA	UNPROTECTED	NONE	NOT NHS	01.450 CO960	RED CLAY RD	6	72I	40,490
					01.450 CO5584	RUSSETT GREEN W			
					01.450	TRAFFIC SIGNAL			
					01.550	CORRIDOR MARKET PLACE			
					01.690		5	60I	
					01.690 CO996	RUSSETT GREEN E			
					01.690	TRAFFIC SIGNAL			
					01.690	ENT TO CORRIDOR MARKET PLACE			
					01.830		4	60I	
					01.830 RP295- 6	RAMP 6 FR MD 198 EB TO MD 295 SB			
					01.850		4	48I	
					01.850 RP295- 8	RAMP 8 FR MD 295 SB TO MD 198 WB			
		POSITIVE BARRIER			01.870				
					01.870 RP295- 5	RAMP 5 FR RAMP 8 (FR MD 295) TO MD 198			
					01.870 RP295- 7	RAMP 7 FR MD 198 WB TO MD 295 SB			
					01.870	CROSSOVER			
					01.900	BEGIN BRIDGE			
					01.930				22,420
					01.930 MD295	BALTIMORE WASHINGTON PKWY			
					01.930	STRUC #AAFH03			
					01.980	END BRIDGE			
					02.000 RP295- 3	RAMP 3 FR MD 198 EB TO MD 295 NB			
		UNPROTECTED			02.020				
					02.070 RP295- 1	RAMP 1 FR MD 295 NB TO MD 198 WB			
					02.230 RP295- 4	RAMP 4 FR MD 295 NB TO MD 198 EB			
					02.230 RP295- 2	RAMP 2 FR MD 198 WB TO MD 295 NB			
					02.270		3	48I	
					02.330		2	48I	
		CENTER TLA (UNDIV)			02.348		2	24I	
		NONE (UNDIV)			02.430				
					02.460	ARUNDEL GATEWAY BLVD (PROP)			
		PAINTED			02.610				
					02.670	SPEED LIMIT 50 MPH			
		NONE (UNDIV)			02.750				

\*A,B = UNIMPROVED; C = GRADED & DRAINED; D,E = SOIL, GRAVEL, STONE; F,G = LOW TYPE BITUMINOUS  
H,I = HIGH TYPE BITUMINOUS; J = CONCRETE; K = BRICK; L = BLOCK

PAGE: 121

STATE HIGHWAY ADMINISTRATION OF MARYLAND  
HIGHWAY INFORMATION SERVICES DIVISION  
DATA SUPPORT GROUP

PAGE: 122

STATE HIGHWAY LOCATION REFERENCE

COUNTY: ANNE ARUNDEL

DISTRICT: 5

DATE: 12/31/11

ROUTE NUMBER: MD 198 CONTINUED

INVENTORY DIRECTION: EAST

ROUTE NAME: LAUREL FT MEADE RD

STATE SYSTEM	FUNCTIONAL CLASS	MEDIAN TYPE	ACCESS CONTROL	NHS	MILEPOINT	MILEPOINT DESCRIPTION	MARKED LANES	SURFACE WIDTH/TYPE*	AADT
STATE SECONDARY	R URB OPA	NONE (UNDIV)	NONE	NOT NHS	02.910 MD216B	OLD PORTLAND RD	2	24I	22,420
					03.050 MD216I	WELCHS CT			
					03.215	NO NAME (JOB CORPS CENTER)			
		PAINTED			03.590		2	27I	
		NONE (UNDIV)			03.630		2	24I	
					03.630 GV201	BALD EAGLE DR			
					03.640	SPEED LIMIT 40 MPH			
		PAINTED			03.675				
		NONE (UNDIV)			03.754				
					03.797	STRUC OVER LITTLE PATUXENT RIVER			
					03.842	STRUC OVER LITTLE PATUXENT RIVER			
					03.868	BEG BIKE ROUTE OUT RT.			
					03.951	OLD GV 198			
					04.085	STRUC #0222700 TRIB LITTLE PATUXENT RVR			
					04.213		3	33I	
		PAINTED			04.270		3	36I	
		CURBED			04.296		3	48I	
					04.311		4	48I	
					04.363	TRAFFIC SIGNAL			
					04.363	AIRFIELD RD			
					04.383	SIGN: BIKE ROUTE			
					04.417		3	36I	
					04.461	SPUR TO RAMP 6 (TO MD 32)			
		ROUNDAABOUT			04.490		2	48I	
					04.490	BEGIN ROUNDAABOUT			
					04.514 RP 32- 6	RAMP 6 FR MD 198 EB TO MD 32 SB			
					04.514 RP 32- 8	RAMP 8 FR MD 32 SB TO MD 198 WB			
					04.514	ROUNDAABOUT			
		CURBED			04.535		3	36I	
					04.535	END ROUNDAABOUT			
		NONE (UNDIV)			04.545				
					04.556	BEGIN BRIDGE			
					04.590 MD 32	MAPES RD			
					04.590	STRUC #2214			

\*A,B = UNIMPROVED; C = GRADED & DRAINED; D,E = SOIL, GRAVEL, STONE; F,G = LOW TYPE BITUMINOUS  
H,I = HIGH TYPE BITUMINOUS; J = CONCRETE; K = BRICK; L = BLOCK

PAGE: 122



STATE HIGHWAY ADMINISTRATION OF MARYLAND  
HIGHWAY INFORMATION SERVICES DIVISION  
DATA SUPPORT GROUP

PAGE: 123

STATE HIGHWAY LOCATION REFERENCE

COUNTY: ANNE ARUNDEL

DISTRICT: 5

DATE: 12/31/11

ROUTE NUMBER: MD 198 CONTINUED

INVENTORY DIRECTION: EAST

ROUTE NAME: LAUREL FT MEADE RD

STATE SYSTEM	FUNCTIONAL CLASS	MEDIAN TYPE	ACCESS CONTROL	NHS	MILEPOINT	MILEPOINT DESCRIPTION	MARKED LANES	SURFACE WIDTH/TYPE*	AADT
STATE SECONDARY	R URB OPA	NONE (UNDIV)	NONE	NOT NHS	04.619	END BRIDGE	3	36I	22,420
		CURBED			04.620				
		ROUNDAABOUT			04.638		2	48I	
					04.638	BEGIN ROUNDAABOUT			
					04.656 RP 32- 2	RAMP 2 FR MD 198 WB TO MD 32 NB			
					04.656 RP 32- 4	RAMP 4 FR MD 32 NB TO MD 198 EB			
					04.660	ROUNDAABOUT			
	URB LOCAL	CURBED			04.680		4	48I	
					04.680	END ROUNDAABOUT			
					04.829	SPEED LIMIT 15 MPH			
					04.942	MAPES RD (AHEAD)			
					04.942	ROAD END - GATE			

ROUTE NUMBER: MD 214

INVENTORY DIRECTION: EAST

ROUTE NAME: CENTRAL AVE

STATE SYSTEM	FUNCTIONAL CLASS	MEDIAN TYPE	ACCESS CONTROL	NHS	MILEPOINT	MILEPOINT DESCRIPTION	MARKED LANES	SURFACE WIDTH/TYPE*	AADT
STATE SECONDARY	R RUR MINOR ART	NONE (UNDIV)	NONE	NOT NHS	00.000		2	24I	8,691
					00.000	PRINCE GEORGES CO/L			
					00.000	STRUC #2054 PATUXENT RIVER			
					00.020	END BRIDGE			
					00.370 CO2728	PATUXENT CROSSOVER			
					00.423	DRAINAGE STRUC #02003X0			
					00.550 CO4569	ASPEN CT			
					00.553	COSGROVE DR			
					00.680 CO2714	PATUXENT RIVER RD			
					00.680	TRAFFIC SIGNAL			
					01.380 CO4898	FRIENDS CHOICE DR			
					01.880	TIMBERLAKE FARM RD			
					01.882	SPEED LIMIT 40 MPH			
					01.940 CO2732	QUEEN ANNE BRIDGE RD			
					02.024	DAVIDSONVILLE ELEMENTARY SCHOOL			
					02.066 CO5209	FOXHALL DR			
					02.250 CO5784	COTTAGE FARM WAY			

\*A,B = UNIMPROVED; C = GRADED & DRAINED; D,E = SOIL, GRAVEL, STONE; F,G = LOW TYPE BITUMINOUS  
H,I = HIGH TYPE BITUMINOUS; J = CONCRETE; K = BRICK; L = BLOCK

PAGE: 123

STATE HIGHWAY ADMINISTRATION OF MARYLAND  
HIGHWAY INFORMATION SERVICES DIVISION  
DATA SUPPORT GROUP

PAGE: 124

STATE HIGHWAY LOCATION REFERENCE

COUNTY: ANNE ARUNDEL

DISTRICT: 5

DATE: 12/31/11

ROUTE NUMBER: MD 214 CONTINUED

INVENTORY DIRECTION: EAST

ROUTE NAME: CENTRAL AVE

STATE SYSTEM	FUNCTIONAL CLASS	MEDIAN TYPE	ACCESS CONTROL	NHS	MILEPOINT	MILEPOINT DESCRIPTION	MARKED LANES	SURFACE WIDTH/TYPE*	AADT
STATE SECONDARY	R RUR MINOR ART	NONE (UNDIV)	NONE	NOT NHS	02.280		2	22I	8,691
					02.545	HOLY FAMILY CATHOLIC CHURCH			
					02.572	DAVIDSONVILLE UNITED METHODIST CHURCH			
					02.581	DAVIDSONVILLE POST OFFICE			
					02.650	SPUR FR MD 424			
					02.660				16,711
					02.660 MD424	DAVIDSONVILLE RD			
					02.660 CO2735	BIRDSVILLE RD			
					02.660	TRAFFIC SIGNAL			
		PAINTED			02.708				
		NONE (UNDIV)			02.743				
					03.260	SPEED LIMIT 45 MPH			
					03.290 CO6089	CASTLE WAY			
					03.290	LOCH MOOR LA			
	URB OPA				03.370				
					03.370 CO2737	VICKSBURG DR			
					03.370 CO5658	ASHLAND DR			
					03.520 CO2743	WILLIAMSBURG RD			
					03.710				15,301
					03.710 CO2749	RIVA RD			
					03.740 OP802	BEALL DR			
					03.887	DRAINAGE STRUC #02005X0			
					04.420 CO2746	BRICK CHURCH RD			
					04.420 CO2747	BEARDS POINT RD			
					04.420	TRAFFIC SIGNAL			
					04.513	CHESAPEAKE CHRISTIAN FELLOWSHIP			
					04.513	SPEED LIMIT 50 MPH			
					04.580		2	24I	
					04.713	SOUTHERN DIST RDS OPERATION CTR			
					04.870	DRAINAGE STRUC #02006X0 BEARDS CR			
					05.100 CO6409	FERN HILL CT			
					05.250 CO3031	ROLLING RD			
		PAINTED			05.527				
		NONE (UNDIV)			05.580		3	36I	

\*A,B = UNIMPROVED; C = GRADED & DRAINED; D,E = SOIL, GRAVEL, STONE; F,G = LOW TYPE BITUMINOUS  
H,I = HIGH TYPE BITUMINOUS; J = CONCRETE; K = BRICK; L = BLOCK

PAGE: 124

STATE HIGHWAY ADMINISTRATION OF MARYLAND  
HIGHWAY INFORMATION SERVICES DIVISION  
DATA SUPPORT GROUP

PAGE: 125

STATE HIGHWAY LOCATION REFERENCE

COUNTY: ANNE ARUNDEL

DISTRICT: 5

DATE: 12/31/11

ROUTE NUMBER: MD 214 CONTINUED

INVENTORY DIRECTION: EAST

ROUTE NAME: CENTRAL AVE

STATE SYSTEM	FUNCTIONAL CLASS	MEDIAN TYPE	ACCESS CONTROL	NHS	MILEPOINT	MILEPOINT DESCRIPTION	MARKED LANES	SURFACE WIDTH/TYPE*	AADT
STATE SECONDARY	R URB OPA	NONE (UNDIV)	NONE	NOT NHS	05.600	SPUR FR MD 214A	3	36I	15,301
					05.630		3	40I	
					05.630 MD214A	PIKE RIDGE RD			
					05.630	TRAFFIC SIGNAL			
					05.670		3	36I	
					05.670	SPUR TO MD 214A			
					05.720	SPEED LIMIT 45 MPH			
					05.733		3	32I	
		PAINTED			05.850		3	36I	
					05.910		4	48I	
		CURBED			05.960				
					05.960 CO3035	WELCHS DR			
					05.960	CROSSOVER			
					06.020	SPUR FR MD 2			
					06.020	SPUR TO MD 2			
					06.040				25,301
					06.040 MD 2	SOLOMONS ISLAND RD			
					06.040	TRAFFIC SIGNAL			
					06.060	SPUR TO MD 2			
					06.060	SPUR FR MD 2			
					06.184	CROSSOVER			
					06.230 CO3095	STEPNEYS LA			
					06.230	CROSSOVER			
					06.240	SPUR FR STEPNEYS LA			
					06.300	SPUR FR STEPNEYS LA			
		PAINTED			06.320				
					06.320 CO5530	STEPNEYS LA			
					06.341	SPUR TO STEPNEYS LA			
		NONE (UNDIV)			06.370				
		PAINTED			06.520				
		NONE (UNDIV)			06.590				
					06.620	SPUR FR MD 253			
					06.630 MD253	MAYO RD			
					06.630	SOUTH RIVER HIGH SCHOOL			
					06.630	TRAFFIC SIGNAL			

\*A,B = UNIMPROVED; C = GRADED & DRAINED; D,E = SOIL, GRAVEL, STONE; F,G = LOW TYPE BITUMINOUS  
H,I = HIGH TYPE BITUMINOUS; J = CONCRETE; K = BRICK; L = BLOCK

PAGE: 125

STATE HIGHWAY ADMINISTRATION OF MARYLAND  
HIGHWAY INFORMATION SERVICES DIVISION  
DATA SUPPORT GROUP

PAGE: 126

STATE HIGHWAY LOCATION REFERENCE

COUNTY: ANNE ARUNDEL

DISTRICT: 5

DATE: 12/31/11

ROUTE NUMBER: MD 214 CONTINUED

INVENTORY DIRECTION: EAST

ROUTE NAME: CENTRAL AVE

STATE SYSTEM	FUNCTIONAL CLASS	MEDIAN TYPE	ACCESS CONTROL	NHS	MILEPOINT	MILEPOINT DESCRIPTION	MARKED LANES	SURFACE WIDTH/TYPE*	AADT
STATE SECONDARY	R URB OPA	NONE (UNDIV)	NONE	NOT NHS	06.650	SPUR TO MD 253	4	48I	25,301
		PAINTED			06.688				
		NONE (UNDIV)			06.777				
		PAINTED			06.803				
					06.803	NOBLEWOOD RD			
		NONE (UNDIV)			06.946				
		PAINTED			06.980				
					06.980 CO6489	GALEWOOD DR			
		NONE (UNDIV)			07.080		2	26I	
					07.100	SPEED LIMIT 45 MPH			
					07.116	DRAINAGE STRUC #02008X0			
					07.400				19,371
					07.400 MD468	MUDDY CREEK RD			
					07.400	TRAFFIC SIGNAL			
					07.490 OP5617	HOPE CHAPEL RD			
					07.600	SPEED LIMIT 40 MPH			
					07.950 CO3157	LOCH HAVEN RD			
					08.200 OP991	CAMP LETTS RD			
					08.330 CO6749	OAK LA			
					08.550 CO3191	W SHORE DR			
					08.710 CO3192	RIVER CLUB DR			
					08.840	SUDDUTHS WAY			
		PAINTED			08.890		2	24I	
					08.890 CO4266	SELBY HEIGHTS DR			
		NONE (UNDIV)			08.977				
					08.977 CO6889	GREAT HERON DR			
					09.040 CO3194	HILLSIDE AVE			
					09.060 CO3216	HOLLY RD			
					09.080		2	26I	
					09.200 CO3195	8TH AVE			
					09.270 CO3207	SELBY BLVD			
					09.270 CO3219	RIVER RD			
					09.420 CO3209	WINDING RD			
					09.430		2	24I	
					09.430 CO3224	PONDER DR			

\*A,B = UNIMPROVED; C = GRADED & DRAINED; D,E = SOIL, GRAVEL, STONE; F,G = LOW TYPE BITUMINOUS  
H,I = HIGH TYPE BITUMINOUS; J = CONCRETE; K = BRICK; L = BLOCK

PAGE: 126

STATE HIGHWAY ADMINISTRATION OF MARYLAND  
HIGHWAY INFORMATION SERVICES DIVISION  
DATA SUPPORT GROUP

PAGE: 127

STATE HIGHWAY LOCATION REFERENCE

COUNTY: ANNE ARUNDEL

DISTRICT: 5

DATE: 12/31/11

ROUTE NUMBER: MD 214 CONTINUED

INVENTORY DIRECTION: EAST

ROUTE NAME: CENTRAL AVE

STATE SYSTEM	FUNCTIONAL CLASS	MEDIAN TYPE	ACCESS CONTROL	NHS	MILEPOINT	MILEPOINT DESCRIPTION	MARKED LANES	SURFACE WIDTH/TYPE*	AADT
STATE SECONDARY	R URB OPA	NONE (UNDIV)	NONE	NOT NHS	09.670 CO3233	TURKEY POINT RD	2	24I	19,371
					09.790	BEVERLY BEACH SUBSTATION			
					09.810	SPEED LIMIT 30 MPH			
					09.900 CO3272	WIERS RD			
					09.990 OP4829	POST OFFICE SERVICE RD			
					10.040 CO3274	MAYO RIDGE RD			
					10.040	MAYO POST OFFICE			
					10.050 CO3313	CARRS WHARF RD			
	URB COLL				10.177				3,701
					10.177 CO3261	SHOREHAM BEACH RD			
					10.220	SPUR TO SHOREHAM BEACH RD			
					10.439	BILLS LANDING WAY			
					10.496	LAMBROS LA			
					10.577	JAMES WAY			
					10.670 OP1026	NO NAME			
					10.670 OP1024	NO NAME			
					10.720 CO3286	COLLISON RD			
					10.870 CO3287	SHESELY RD			
					10.930 CO3288	DAVES RD			
					10.970		2	22I	
NAME: BEVERLY AVE					10.970 CO4253	ROGERS RD			
					10.970 CO3289	MAYO AVE			
					10.974	ST MARKS U.M.C.			
					11.060 CO3291	SPRUCE AVE			
					11.130 CO3293	CADLE AVE			
					11.190 CO3294	LINDEN AVE			
					11.250 CO3295	LAKEVIEW AVE			
					11.320 CO3296	POPLAR AVE			
					11.380 CO3297	BEVERLY PL			
	URB LOCAL				11.410				
NAME: GRANDE VIEW AVE					11.410 CO3299	BEVERLY AVE			
					11.440 CO3307	ELM ST			
					11.510 CO3290	CEDAR AVE			
					11.530 CO3300	OAKFORD AVE			

\*A,B = UNIMPROVED; C = GRADED & DRAINED; D,E = SOIL, GRAVEL, STONE; F,G = LOW TYPE BITUMINOUS  
H,I = HIGH TYPE BITUMINOUS; J = CONCRETE; K = BRICK; L = BLOCK

PAGE: 127

STATE HIGHWAY ADMINISTRATION OF MARYLAND  
HIGHWAY INFORMATION SERVICES DIVISION  
DATA SUPPORT GROUP

PAGE: 128

STATE HIGHWAY LOCATION REFERENCE

COUNTY: ANNE ARUNDEL

DISTRICT: 5

DATE: 12/31/11

**ROUTE NUMBER: MD 214 CONTINUED**

INVENTORY DIRECTION: EAST

ROUTE NAME: GRANDE VIEW AVE

STATE SYSTEM	FUNCTIONAL CLASS	MEDIAN TYPE	ACCESS CONTROL	NHS	MILEPOINT	MILEPOINT DESCRIPTION	MARKED LANES	SURFACE WIDTH/TYPE*	AADT
STATE SECONDARY	R URB LOCAL	NONE (UNDIV)	NONE	NOT NHS	11.540	ROAD END: GATE	2	22I	3,701

**ROUTE NUMBER: MD 214A**

INVENTORY DIRECTION: EAST

ROUTE NAME: PIKE RIDGE RD

STATE SYSTEM	FUNCTIONAL CLASS	MEDIAN TYPE	ACCESS CONTROL	NHS	MILEPOINT	MILEPOINT DESCRIPTION	MARKED LANES	SURFACE WIDTH/TYPE*	AADT
STATE SECONDARY	R URB COLL	NONE (UNDIV)	NONE	NOT NHS	00.000		2	24I	7,990
					00.000 MD214	CENTRAL AVE			
					00.000	TRAFFIC SIGNAL			
					00.020	SPUR TO MD 214			
					00.030	SPUR FR MD 214			
					00.310 CO3038	SCOTTS COVE RD			
					00.420 CO3039	BEACH DR			
					00.540 MD214B	NO NAME			
					00.557		3	36I	
					00.557	SPUR FR MD 214B			
					00.580		2	24I	
					00.580 CO3040	CLAIBORNE RD			
					00.620	SPUR FR MD 2			
					00.640 MD 2	SOLOMONS ISLAND RD			
					00.640	TRAFFIC SIGNAL			

**ROUTE NUMBER: MD 214B**

INVENTORY DIRECTION: EAST

ROUTE NAME: NO NAME

STATE SYSTEM	FUNCTIONAL CLASS	MEDIAN TYPE	ACCESS CONTROL	NHS	MILEPOINT	MILEPOINT DESCRIPTION	MARKED LANES	SURFACE WIDTH/TYPE*	AADT
STATE SECONDARY	R URB LOCAL	NONE (UNDIV)	NONE	NOT NHS	00.000		2	24I	0
					00.000 MD214A	PIKE RIDGE RD			
					00.000	STOP SIGN			
					00.013	SPUR TO MD 214A			
					00.064 MD 2	SOLOMONS ISLAND RD			
					00.064	STOP SIGN			

\*A,B = UNIMPROVED; C = GRADED & DRAINED; D,E = SOIL, GRAVEL, STONE; F,G = LOW TYPE BITUMINOUS  
H,I = HIGH TYPE BITUMINOUS; J = CONCRETE; K = BRICK; L = BLOCK

PAGE: 128

STATE HIGHWAY ADMINISTRATION OF MARYLAND  
HIGHWAY INFORMATION SERVICES DIVISION  
DATA SUPPORT GROUP

PAGE: 129

STATE HIGHWAY LOCATION REFERENCE

COUNTY: ANNE ARUNDEL

DISTRICT: 5

DATE: 12/31/11

**ROUTE NUMBER:** MD 216A

INVENTORY DIRECTION: EAST

ROUTE NAME: OLD CAMP MEADE RD

STATE SYSTEM	FUNCTIONAL CLASS	MEDIAN TYPE	ACCESS CONTROL	NHS	MILEPOINT	MILEPOINT DESCRIPTION	MARKED LANES	SURFACE WIDTH/TYPE*	AADT
STATE SECONDARY	R URB LOCAL	NONE (UNDIV)	NONE	NOT NHS	00.000		2	24I	99
					00.000	STOP SIGN			
					00.000 CO995	WHISKEY BOTTOM RD			
					00.130	ROAD END - WOOD POSTS			

**ROUTE NUMBER:** MD 216B

INVENTORY DIRECTION: EAST

ROUTE NAME: OLD PORTLAND RD

STATE SYSTEM	FUNCTIONAL CLASS	MEDIAN TYPE	ACCESS CONTROL	NHS	MILEPOINT	MILEPOINT DESCRIPTION	MARKED LANES	SURFACE WIDTH/TYPE*	AADT
STATE SECONDARY	R URB LOCAL	NONE (UNDIV)	NONE	NOT NHS	00.000		2	30G	99
					00.000	ROAD END			
					00.030		2	21I	
					00.030 GV 32	RIVER RD			
					00.050		2	28I	
					00.070		2	24I	
					00.610		2	50I	
					00.650 MD198	LAUREL FT MEADE RD			
					00.650	STOP SIGN			

**ROUTE NUMBER:** MD 216I

INVENTORY DIRECTION: NORTH

ROUTE NAME: WELCHS CT

STATE SYSTEM	FUNCTIONAL CLASS	MEDIAN TYPE	ACCESS CONTROL	NHS	MILEPOINT	MILEPOINT DESCRIPTION	MARKED LANES	SURFACE WIDTH/TYPE*	AADT
STATE SECONDARY	R URB LOCAL	NONE (UNDIV)	NONE	NOT NHS	00.000		2	20I	0
					00.000	OLD MD 216 C			
					00.042 MD198	LAUREL FT MEADE RD			

**ROUTE NUMBER:** MD 253

INVENTORY DIRECTION: NORTH

ROUTE NAME: MAYO RD

STATE SYSTEM	FUNCTIONAL CLASS	MEDIAN TYPE	ACCESS CONTROL	NHS	MILEPOINT	MILEPOINT DESCRIPTION	MARKED LANES	SURFACE WIDTH/TYPE*	AADT
STATE SECONDARY	R URB MINOR ART	NONE (UNDIV)	NONE	NOT NHS	00.000		2	34I	19,481

\*A,B = UNIMPROVED; C = GRADED & DRAINED; D,E = SOIL, GRAVEL, STONE; F,G = LOW TYPE BITUMINOUS  
H,I = HIGH TYPE BITUMINOUS; J = CONCRETE; K = BRICK; L = BLOCK

PAGE: 129

STATE HIGHWAY ADMINISTRATION OF MARYLAND  
HIGHWAY INFORMATION SERVICES DIVISION  
DATA SUPPORT GROUP

PAGE: 130

STATE HIGHWAY LOCATION REFERENCE

COUNTY: ANNE ARUNDEL

DISTRICT: 5

DATE: 12/31/11

ROUTE NUMBER: MD 253 CONTINUED

INVENTORY DIRECTION: NORTH

ROUTE NAME: MAYO RD

STATE SYSTEM	FUNCTIONAL CLASS	MEDIAN TYPE	ACCESS CONTROL	NHS	MILEPOINT	MILEPOINT DESCRIPTION	MARKED LANES	SURFACE WIDTH/TYPE*	AADT
STATE SECONDARY	R URB MINOR ART	NONE (UNDIV)	NONE	NOT NHS	00.000 MD214	CENTRAL AVE	2	34I	19,481
					00.000	TRAFFIC SIGNAL			
					00.020		2	24I	
					00.020	SPUR FR MD 214			
					00.020	SPUR TO MD 214			
					00.212	SPEED LIMIT 30 MPH			
					00.280 CO3146	SHORE DR			
					00.320 CO3152	HIGHLAND DR			
					00.355	ABBY RD			
					00.370 CO3151	FAIRMOUNT DR			
					00.420 CO3150	CEDAR GROVE RD			
					00.460 CO3148	BAY VIEW DR			
					00.500		2	30I	
					00.500 CO5530	STEPNEYS LA			
					00.500 CO3096	LONDONTOWN RD			
					00.500	TRAFFIC SIGNAL			
		PAINTED			00.540		2	24I	
					00.545 CO3090	BAY RIDGE RD			
		NONE (UNDIV)			00.574				
					00.630 CO3094	BLUE RIDGE RD			
					00.670 CO3093	SALISBURY RD			
					00.720 CO3092	WOODSBORO PL			
					00.770 CO3091	RIDGEVILLE RD			
					00.810 CO3089	POTOMAC RD			
					00.960 CO3086	MARLBORO RD			
					00.970 CO3097	OAKWOOD RD			
		CENTER TLA (UNDIV)			00.976				
		NONE (UNDIV)			01.040		2	42I	
					01.050		2	24I	
					01.070 CO3072	WASHINGTON RD			
					01.070	TRAFFIC SIGNAL			
					01.070 CO6408	MILLHAVEN DR			
					01.154	PARKWOOD U.M.C.			
		CENTER TLA (UNDIV)			01.229				
					01.253		3	36I	

\*A,B = UNIMPROVED; C = GRADED & DRAINED; D,E = SOIL, GRAVEL, STONE; F,G = LOW TYPE BITUMINOUS  
H,I = HIGH TYPE BITUMINOUS; J = CONCRETE; K = BRICK; L = BLOCK

PAGE: 130



STATE HIGHWAY ADMINISTRATION OF MARYLAND  
HIGHWAY INFORMATION SERVICES DIVISION  
DATA SUPPORT GROUP

PAGE: 131

STATE HIGHWAY LOCATION REFERENCE

COUNTY: ANNE ARUNDEL

DISTRICT: 5

DATE: 12/31/11

ROUTE NUMBER: MD 253 CONTINUED

INVENTORY DIRECTION: NORTH

ROUTE NAME: MAYO RD

STATE SYSTEM	FUNCTIONAL CLASS	MEDIAN TYPE	ACCESS CONTROL	NHS	MILEPOINT	MILEPOINT DESCRIPTION	MARKED LANES	SURFACE WIDTH/TYPE*	AADT
STATE SECONDARY	R URB MINOR ART	NONE (UNDIV)	NONE	NOT NHS	01.294		2	24I	19,481
					01.340 MD 2	SOLOMONS ISLAND RD			
					01.340	TRAFFIC SIGNAL			

ROUTE NUMBER: MD 255

INVENTORY DIRECTION: EAST

ROUTE NAME: OWENSVILLE RD

STATE SYSTEM	FUNCTIONAL CLASS	MEDIAN TYPE	ACCESS CONTROL	NHS	MILEPOINT	MILEPOINT DESCRIPTION	MARKED LANES	SURFACE WIDTH/TYPE*	AADT
STATE SECONDARY	R RUR MAJ COLL	CURBED	NONE	NOT NHS	00.000		2	28I	1,950
					00.000 MD 2	SOLOMONS ISLAND RD			
					00.000	STOP SIGN			
		NONE (UNDIV)			00.010		2	20I	
					00.040	SPEED LIMIT 40 MPH			
					00.370	DRAINAGE CBC - 5'X30'X5'			
					00.380 OP1179	NO NAME			
					00.430	OUR LADY OF SORROW CHURCH			
					00.740 CO3340	OWENSVILLE SUDLEY RD			
					00.740 CO3339	SUDLEY RD			
					00.765	SPEED LIMIT 30 MPH			
					00.840	CHRIST CHURCH PARISH			
					00.930	OWENS VALLEY DR			
					00.990	SPEED LIMIT 45 MPH			
					01.340 OP4948	CHEWS CHAPEL RD			
					01.470	HIST MARK: WILLIAM PENN			
					01.680 CO4825	PENNBROOKE CT			
					01.890 CO4824	OWENSBROOKE CT			
					02.040 CO5199	TENT HOUSE CT			
					02.130	CHEWS MEMORIAL METHODIST CHURCH			
					02.550	DRAINAGE STRUC #02024X0			
					03.020	DRAINAGE CBC - 4'X25'X3'			
	URB COLL				03.150				2,540
NAME: GALESVILLE RD					03.150 MD468	MUDDY CREEK RD			
					03.150	TRAFFIC SIGNAL			
					03.180	WOODFIELD CEMETERY			

\*A,B = UNIMPROVED; C = GRADED & DRAINED; D,E = SOIL, GRAVEL, STONE; F,G = LOW TYPE BITUMINOUS  
H,I = HIGH TYPE BITUMINOUS; J = CONCRETE; K = BRICK; L = BLOCK

PAGE: 131

STATE HIGHWAY ADMINISTRATION OF MARYLAND  
HIGHWAY INFORMATION SERVICES DIVISION  
DATA SUPPORT GROUP

PAGE: 132

STATE HIGHWAY LOCATION REFERENCE

COUNTY: ANNE ARUNDEL

DISTRICT: 5

DATE: 12/31/11

**ROUTE NUMBER:** MD 255 CONTINUED

INVENTORY DIRECTION: EAST

ROUTE NAME: GALESVILLE RD

STATE SYSTEM	FUNCTIONAL CLASS	MEDIAN TYPE	ACCESS CONTROL	NHS	MILEPOINT	MILEPOINT DESCRIPTION	MARKED LANES	SURFACE WIDTH/TYPE*	AADT
STATE SECONDARY	R URB COLL	NONE (UNDIV)	NONE	NOT NHS	03.260	SPEED LIMIT 30 MPH	2	20I	2,540
					03.500	ATHLETIC FIELD			
					03.560 CO4171	ANCHORS WAY			
					03.560 CO3328	W BENNING RD			
					03.660	ATHLETIC FIELD			
					03.700 CO3335	LERCH CREEK DR			
					03.800 OP5506	SIEGERT LA			
					03.860	GALESVILLE POST OFFICE			
NAME: MAIN ST					03.880 CO3329	WOODFIELD RD			
					03.910	GALESVILLE V.F.D.			
					03.990 CO3333	CHURCH LA			
					04.120 CO6491	E BENNING RD			
					04.200 CO3331	RIVERSIDE DR			
					04.210 CO3332	MAIN ST (AHEAD)			
					04.210	SIGN: END STATE MAINTENANCE			

**ROUTE NUMBER:** MD 256

INVENTORY DIRECTION: EAST

ROUTE NAME: DEALE RD

STATE SYSTEM	FUNCTIONAL CLASS	MEDIAN TYPE	ACCESS CONTROL	NHS	MILEPOINT	MILEPOINT DESCRIPTION	MARKED LANES	SURFACE WIDTH/TYPE*	AADT
STATE SECONDARY	R RUR MINOR COLL	NONE (UNDIV)	NONE	NOT NHS	00.000		2	24I	2,851
					00.000 MD 2	SOLOMONS ISLAND RD			
					00.000	STOP SIGN			
					00.101	TRACEYS ELEMENTARY SCHOOL			
					00.360		2	20I	
					00.420	BLUEBIRD LA			
					00.450 OP5645	VALLEY VIEW FARM LA			
					01.030 CO3497	FRANKLIN GIBSON RD			
					01.060	SPUR FR FRANKLIN GIBSON RD			
					01.116	SPEED LIMIT 45 MPH			
					01.440 CO6417	TRACEYS LANDING RD			
					01.760	BEGIN BRIDGE			
					01.810	STRUC #2126 TRACEYS CREEK			
	URB COLL				01.860				

\*A,B = UNIMPROVED; C = GRADED & DRAINED; D,E = SOIL, GRAVEL, STONE; F,G = LOW TYPE BITUMINOUS  
H,I = HIGH TYPE BITUMINOUS; J = CONCRETE; K = BRICK; L = BLOCK

PAGE: 132

STATE HIGHWAY ADMINISTRATION OF MARYLAND  
HIGHWAY INFORMATION SERVICES DIVISION  
DATA SUPPORT GROUP

PAGE: 133

STATE HIGHWAY LOCATION REFERENCE

COUNTY: ANNE ARUNDEL

DISTRICT: 5

DATE: 12/31/11

ROUTE NUMBER: MD 256 CONTINUED

INVENTORY DIRECTION: EAST

ROUTE NAME: DEALE RD

STATE SYSTEM	FUNCTIONAL CLASS	MEDIAN TYPE	ACCESS CONTROL	NHS	MILEPOINT	MILEPOINT DESCRIPTION	MARKED LANES	SURFACE WIDTH/TYPE*	AADT
STATE SECONDARY	R URB COLL	NONE (UNDIV)	NONE	NOT NHS	01.860	END BRIDGE	2	20I	2,851
					01.870 OP1123	HERRING BAY RD			
					01.960 OP1122	MATTHEWS RD			
					02.040 OP1121	NO NAME			
					02.094	SPEED LIMIT 30 MPH			
					02.220 CO3495	ROCKHOLD CREEK RD			
					02.220	STOP SIGN			
					02.230	BEGIN BRIDGE			
					02.250	STRUC #2127 ROCKHOLD CREEK			
					02.280	END BRIDGE			
					02.410 CO3494	DEALE PL			
					02.440 CO3476	VACATION LA			
					02.490	DEALE POST OFFICE			
					02.500		2	25I	
					02.530		2	20I	
					02.530 CO3492	DRUM POINT RD			
					02.580		2	22I	
					02.580 CO3477	MASONS BEACH RD			
					02.600	CEDAR GROVE UNITED METHODIST CHURCH			
					02.710 CO4340	CABANA BLVD			
					02.740	SOUTH COUNTY BRANCH LIBRARY			
					02.760	SPEED LIMIT 40 MPH			
					02.830	NO NAME			
					02.900	FIRST BAPTIST CHURCH			
					02.950 CO3468	MIMOSA COVE RD			
					03.050 CO3464	KINGFISHER RD			
					03.220 CO3344	SWAMP CIRCLE RD			
					03.429		2	24I	
		PAINTED			03.467				
		CURBED			03.482				
		ROUNDAABOUT			03.499				
					03.499	BEGIN ROUNDAABOUT			
					03.510				9,401
					03.510 MD258	BAY FRONT RD			

\*A,B = UNIMPROVED; C = GRADED & DRAINED; D,E = SOIL, GRAVEL, STONE; F,G = LOW TYPE BITUMINOUS  
H,I = HIGH TYPE BITUMINOUS; J = CONCRETE; K = BRICK; L = BLOCK

PAGE: 133

STATE HIGHWAY ADMINISTRATION OF MARYLAND  
HIGHWAY INFORMATION SERVICES DIVISION  
DATA SUPPORT GROUP

PAGE: 134

STATE HIGHWAY LOCATION REFERENCE

COUNTY: ANNE ARUNDEL

DISTRICT: 5

DATE: 12/31/11

ROUTE NUMBER: MD 256 CONTINUED

INVENTORY DIRECTION: EAST

ROUTE NAME: DEALE CHURCHTON RD

STATE SYSTEM	FUNCTIONAL CLASS	MEDIAN TYPE	ACCESS CONTROL	NHS	MILEPOINT	MILEPOINT DESCRIPTION	MARKED LANES	SURFACE WIDTH/TYPE*	AADT
STATE SECONDARY	R RUR MINOR ART	ROUNDAABOUT CURBED	NONE	NOT NHS	03.510	ROUNDAABOUT	2	24I	9,401
		PAINTED			03.521	END ROUNDAABOUT			
		NONE (UNDIV)			03.521				
					03.534				
					03.564				
					03.610		2	22I	
					03.610 CO3451	DEALE BEACH RD			
					03.870 CO3446	BROADWATER RD			
					04.080 CO3445	FORRESTER RD			
					04.125	BUCK FEVER DR			
					04.290 CO3444	RODGERS RD			
					04.330	CHURCHTON POST OFFICE			
					04.470 CO3414	FRANKLIN MANOR RD			
					04.470	TRAFFIC SIGNAL			
					05.030	OFFER LA			
					05.050	FRANKLIN UNITED METHODIST CHURCH			
					05.280 MD468	MUDDY CREEK RD			
					05.280	TRAFFIC SIGNAL			

ROUTE NUMBER: MD 258

INVENTORY DIRECTION: EAST

ROUTE NAME: BAY FRONT RD

STATE SYSTEM	FUNCTIONAL CLASS	MEDIAN TYPE	ACCESS CONTROL	NHS	MILEPOINT	MILEPOINT DESCRIPTION	MARKED LANES	SURFACE WIDTH/TYPE*	AADT
STATE SECONDARY	R RUR LOCAL	PAINTED	NONE	NOT NHS	00.000		2	32I	7,801
					00.000 CO3547	WRIGHTON RD			
					00.000 RP 4- 5	RAMP 5 FR MD 4 SB TO MD 258 EB (BACK)			
					00.000	STOP SIGN			
		NONE (UNDIV)			00.050		2	24I	
					00.050	ENT TO PARK & RIDE			
					00.170 RP 4- 6	RAMP 6 FR MD 258 EB TO MD 4 SB			
					00.190	BEGIN BRIDGE			
	RUR MINOR ART				00.210				
					00.210 MD 4	SOUTHERN MD BLVD			
					00.210	STRUC #2078			

\*A,B = UNIMPROVED; C = GRADED & DRAINED; D,E = SOIL, GRAVEL, STONE; F,G = LOW TYPE BITUMINOUS  
H,I = HIGH TYPE BITUMINOUS; J = CONCRETE; K = BRICK; L = BLOCK

PAGE: 134

STATE HIGHWAY ADMINISTRATION OF MARYLAND  
HIGHWAY INFORMATION SERVICES DIVISION  
DATA SUPPORT GROUP

PAGE: 135

STATE HIGHWAY LOCATION REFERENCE

COUNTY: ANNE ARUNDEL

DISTRICT: 5

DATE: 12/31/11

ROUTE NUMBER: MD 258 CONTINUED

INVENTORY DIRECTION: EAST

ROUTE NAME: BAY FRONT RD

STATE SYSTEM	FUNCTIONAL CLASS	MEDIAN TYPE	ACCESS CONTROL	NHS	MILEPOINT	MILEPOINT DESCRIPTION	MARKED LANES	SURFACE WIDTH/TYPE*	AADT
STATE SECONDARY	R RUR MINOR ART	NONE (UNDIV)	NONE	NOT NHS	00.240	END BRIDGE	2	24I	7,801
					00.290 MD794	SOUTHERN MD BLVD			
					00.310	SPUR TO MD 794			
					00.410	SPEED LIMIT 50 MPH			
					00.630	DRAINAGE STRUC #02020X0			
					01.240	DRAINAGE CBC - 14'X44'X8'			
					01.390	DEBORD DR			
					01.460	CABIN CREEK RD			
					01.487	CATOR LA			
					01.740 CO3538	LITTLE RD			
					02.100 CO3540	FISHERS STATION RD			
					02.150	DRAINAGE 48" CMP			
					02.260	DRAINAGE STRUC #02018X0			
					02.460 CO3539	CRANDELL RD			
					02.830 CO3536	MCKENDREE RD			
					02.830 MD796A	NO NAME			
					02.980	DRAINAGE STRUC #02015X0			
					03.100 MD796A	NO NAME			
					03.180	FAITH ASSEMBLY OF GOD/CHESAPEAKE CHURCH			
					03.210	DAWN DR			
					03.360	CANDACE DR			
					03.690 CO3537	BROOKS WOODS RD			
					03.742	IRONSTONE RD			
					04.140	DRAINAGE STRUC #02049X0 LYONS CREEK			
		PAINTED			04.160		2	40I	
		NONE (UNDIV)			04.220		4	48I	
					04.220	SHA SALT DOME			
					04.260				8,321
					04.260 MD 2	SOLOMONS ISLAND RD			
					04.260	TRAFFIC SIGNAL			
					04.280	SPUR TO MD 2			
		PAINTED			04.320		2	40I	
					04.347	SPEED LIMIT 50 MPH			
		NONE (UNDIV)			04.350		2	24I	

\*A,B = UNIMPROVED; C = GRADED & DRAINED; D,E = SOIL, GRAVEL, STONE; F,G = LOW TYPE BITUMINOUS  
H,I = HIGH TYPE BITUMINOUS; J = CONCRETE; K = BRICK; L = BLOCK

PAGE: 135

STATE HIGHWAY ADMINISTRATION OF MARYLAND  
HIGHWAY INFORMATION SERVICES DIVISION  
DATA SUPPORT GROUP

PAGE: 136

STATE HIGHWAY LOCATION REFERENCE

COUNTY: ANNE ARUNDEL

DISTRICT: 5

DATE: 12/31/11

ROUTE NUMBER: MD 258 CONTINUED

INVENTORY DIRECTION: EAST

ROUTE NAME: BAY FRONT RD

STATE SYSTEM	FUNCTIONAL CLASS	MEDIAN TYPE	ACCESS CONTROL	NHS	MILEPOINT	MILEPOINT DESCRIPTION	MARKED LANES	SURFACE WIDTH/TYPE*	AADT
STATE SECONDARY	R RUR MINOR ART	NONE (UNDIV)	NONE	NOT NHS	04.908	DRAINAGE STRUC #02014X0	2	24I	8,321
					05.330	STRUC #2087 TRACEYS CREEK			
					05.710 CO3343	NUTWELL SUDLEY RD			
					05.710 CO3497	FRANKLIN GIBSON RD			
					06.150 OP1118	NO NAME			
					06.290 CO3495	ROCKHOLD CREEK RD			
					06.460		2	24J	
					06.460	BEGIN BRIDGE			
					06.510	STRUC #2079 ROCKHOLD CREEK			
					06.550		2	24I	
					06.550	END BRIDGE			
					06.650 CO3344	SWAMP CIRCLE RD			
		PAINTED			07.069		2	22I	
		CURBED			07.098		2	20I	
					07.130 MD256	DEALE CHURCHTON RD			
					07.130	ROUNDAABOUT			

ROUTE NUMBER: MD 259

INVENTORY DIRECTION: NORTH

ROUTE NAME: GREENOCK RD

STATE SYSTEM	FUNCTIONAL CLASS	MEDIAN TYPE	ACCESS CONTROL	NHS	MILEPOINT	MILEPOINT DESCRIPTION	MARKED LANES	SURFACE WIDTH/TYPE*	AADT
STATE SECONDARY	R RUR MINOR COLL	NONE (UNDIV)	NONE	NOT NHS	00.000		2	20I	2,200
					00.000 MD794	SOUTHERN MD BLVD			
					00.000	STOP SIGN			
					00.050	SPEED LIMIT 45 MPH			
					02.480	SPUR TO BROOKS WOODS RD			
					02.590 CO3537	BROOKS WOODS RD			
					02.670 MD408	MT ZION RD			
					02.670	STOP SIGN			

\*A,B = UNIMPROVED; C = GRADED & DRAINED; D,E = SOIL, GRAVEL, STONE; F,G = LOW TYPE BITUMINOUS  
H,I = HIGH TYPE BITUMINOUS; J = CONCRETE; K = BRICK; L = BLOCK

STATE HIGHWAY ADMINISTRATION OF MARYLAND  
HIGHWAY INFORMATION SERVICES DIVISION  
DATA SUPPORT GROUP

PAGE: 137

STATE HIGHWAY LOCATION REFERENCE

COUNTY: ANNE ARUNDEL

DISTRICT: 5

DATE: 12/31/11

ROUTE NUMBER: MD 260

INVENTORY DIRECTION: EAST

ROUTE NAME: CHESAPEAKE BEACH RD

STATE SYSTEM	FUNCTIONAL CLASS	MEDIAN TYPE	ACCESS CONTROL	NHS	MILEPOINT	MILEPOINT DESCRIPTION	MARKED LANES	SURFACE WIDTH/TYPE*	AADT
STATE SECONDARY	R RUR MINOR ART	NONE (UNDIV)	NONE	NOT NHS	00.000		2	24I	13,550
					00.000	CALVERT CO/L			
					00.000 MD260	CHESAPEAKE BEACH RD (BACK)			
					00.040	SPEED LIMIT 50 MPH			
					00.270 OP1162	FRIENDSHIP RD			
					00.270 CO3518	SANSBURY RD			
					01.009	KIDWELL LA			
					01.146	DRAINAGE STRUC #02149X0			
					01.270		2	50I	
					01.342		3	48I	
					01.380	CALVERT CO/L			
					01.380 MD260	CHESAPEAKE BEACH RD (AHEAD)			

ROUTE NUMBER: MD 261

INVENTORY DIRECTION: NORTH

ROUTE NAME: WALNUT AVE

STATE SYSTEM	FUNCTIONAL CLASS	MEDIAN TYPE	ACCESS CONTROL	NHS	MILEPOINT	MILEPOINT DESCRIPTION	MARKED LANES	SURFACE WIDTH/TYPE*	AADT
STATE SECONDARY	R URB COLL	NONE (UNDIV)	NONE	NOT NHS	00.000		2	20I	2,740
					00.000	CALVERT CO/L			
					00.030 OP1139	BEACH AVE			
					00.040		2	18I	
					00.044	SPEED LIMIT 30 MPH			
					00.110 OP1140	BIRCH AVE			
					00.170 OP1141	CEDAR AVE			
					00.240 OP1142	CHERRY AVE			
					00.300 OP1143	CYPRESS AVE			
					00.370 OP1144	ELM AVE			
					00.440 OP1145	FILBERT AVE			
					00.510 OP1146	HEMLOCK AVE			
					00.520 CO3533	MYRTLE AVE			
					00.570 OP1147	HOLLY AVE			
					00.640 OP1148	JUNIPER RD			
					00.710 OP1149	LINDEN AVE			
					00.770 OP1150	LOCUST AVE			

\*A,B = UNIMPROVED; C = GRADED & DRAINED; D,E = SOIL, GRAVEL, STONE; F,G = LOW TYPE BITUMINOUS  
H,I = HIGH TYPE BITUMINOUS; J = CONCRETE; K = BRICK; L = BLOCK

PAGE: 137

STATE HIGHWAY ADMINISTRATION OF MARYLAND  
HIGHWAY INFORMATION SERVICES DIVISION  
DATA SUPPORT GROUP

PAGE: 138

STATE HIGHWAY LOCATION REFERENCE

COUNTY: ANNE ARUNDEL

DISTRICT: 5

DATE: 12/31/11

ROUTE NUMBER: MD 261 CONTINUED

INVENTORY DIRECTION: NORTH

ROUTE NAME: WALNUT AVE

STATE SYSTEM	FUNCTIONAL CLASS	MEDIAN TYPE	ACCESS CONTROL	NHS	MILEPOINT	MILEPOINT DESCRIPTION	MARKED LANES	SURFACE WIDTH/TYPE*	AADT
STATE SECONDARY	R URB COLL	NONE (UNDIV)	NONE	NOT NHS	00.840 OP1151	MAGNOLIA AVE	2	18I	2,740
					00.910 OP1152	MAPLE AVE			
					00.980 CO3533	MYRTLE AVE			
					00.980	MYRTLE AVE			
					01.040 OP1153	PALMETTO AVE			
					01.080 OP1154	CATALPA AVE			
					01.130 OP1155	PINE AVE			
					01.180 OP1156	POPLAR AVE			
					01.230 OP1157	CHESTNUT AVE			
					01.270		2	20I	
					01.270 OP1159	SPRUCE AVE			
					01.311	SPEED LIMIT 30 MPH			
					01.320 OP1160	SYCAMORE AVE			
					01.430	SIGN: ROSE HAVEN			
					01.440 CO3531	ALBANY AVE			
					01.490 CO3530	BOSTON AVE			
					01.550 CO3529	NO NAME			
NAME: LAKE SHORE DR					01.560 CO3528	CHARLESTON AVE			
					01.730		2	22I	
					01.740 CO3525	ALABAMA AVE			
					01.870 CO3524	CALIFORNIA AVE			
	RUR MINOR COLL				01.930				
					02.160	SPEED LIMIT 40 MPH			
NAME: FRIENDSHIP RD					02.590 CO4284	KIM LA			
					02.830 OP1161	NO NAME			
					03.680		2	20I	
					03.680 CO3523	BOYDS TURN RD			
					03.736		2	22I	
					03.910	SIGN: HISTORIC HOLLY HILL			
					04.000				3,390
					04.000 CO3512	FAIRHAVEN RD			
					04.470 CO3516	PROUT RD			
					04.613	TUCKER CT			
					05.210	SPEED LIMIT 30 MPH			
					05.410 MD778	OLD SOLOMONS ISLAND RD			

\*A,B = UNIMPROVED; C = GRADED & DRAINED; D,E = SOIL, GRAVEL, STONE; F,G = LOW TYPE BITUMINOUS  
H,I = HIGH TYPE BITUMINOUS; J = CONCRETE; K = BRICK; L = BLOCK

PAGE: 138



STATE HIGHWAY ADMINISTRATION OF MARYLAND  
HIGHWAY INFORMATION SERVICES DIVISION  
DATA SUPPORT GROUP

PAGE: 139

STATE HIGHWAY LOCATION REFERENCE

COUNTY: ANNE ARUNDEL

DISTRICT: 5

DATE: 12/31/11

**ROUTE NUMBER: MD 261 CONTINUED**

INVENTORY DIRECTION: NORTH

ROUTE NAME: FRIENDSHIP RD

STATE SYSTEM	FUNCTIONAL CLASS	MEDIAN TYPE	ACCESS CONTROL	NHS	MILEPOINT	MILEPOINT DESCRIPTION	MARKED LANES	SURFACE WIDTH/TYPE*	AADT
STATE SECONDARY	R RUR MINOR COLL	NONE (UNDIV)	NONE	NOT NHS	05.410 CO5361	OLD SOLOMONS ISLAND RD	2	22I	3,390
					05.410 CO5201	FRIENDSHIP RD (AHEAD)			

**ROUTE NUMBER: MD 270**

INVENTORY DIRECTION: NORTH

ROUTE NAME: FURNACE BRANCH RD

STATE SYSTEM	FUNCTIONAL CLASS	MEDIAN TYPE	ACCESS CONTROL	NHS	MILEPOINT	MILEPOINT DESCRIPTION	MARKED LANES	SURFACE WIDTH/TYPE*	AADT
STATE SECONDARY	R URB MINOR ART	CURBED	NONE	NOT NHS	00.000		2	34I	9,181
					00.000 MD648G	BALTO ANNAPOLIS BLVD (BACK)			
					00.000 MD648E	BALTO ANNAPOLIS BLVD			
					00.000	TRAFFIC SIGNAL			
		PAINTED			00.020		2	44I	
					00.020	SPUR FR MD 648E			
					00.030	SPUR TO MD 648E			
		NONE (UNDIV)			00.050		2	28I	
					00.050	SPEED LIMIT 40 MPH			
					00.066		2	38I	
					00.080		2	24I	
					00.090 OP162	NO NAME			
					00.160 OP161	SUNRISE LA			
					00.270 CO491	THOMAS RD			
					00.550 CO6569	S MEADOW DR			
					00.570 CO3802	E BIDDLE RD			
					00.640 CO3803	E SEAGROVE RD			
					00.720 CO3804	E STIEMLY AVE			
					00.790 CO475	COUNTRY CLUB DR			
					00.790	FAITH BAPTIST CHURCH			
					00.900 CO501	GAYLOR RD			
		PAINTED			00.980				
					01.000 CO502	E THOMPSON AVE			
		NONE (UNDIV)			01.019		2	22I	
					01.050 CO3807	MARGATE DR			
					01.050 CO3806	N THOMPSON AVE			
		PAINTED			01.090		2	48I	

\*A,B = UNIMPROVED; C = GRADED & DRAINED; D,E = SOIL, GRAVEL, STONE; F,G = LOW TYPE BITUMINOUS  
H,I = HIGH TYPE BITUMINOUS; J = CONCRETE; K = BRICK; L = BLOCK

PAGE: 139

STATE HIGHWAY ADMINISTRATION OF MARYLAND  
HIGHWAY INFORMATION SERVICES DIVISION  
DATA SUPPORT GROUP

PAGE: 140

STATE HIGHWAY LOCATION REFERENCE

COUNTY: ANNE ARUNDEL

DISTRICT: 5

DATE: 12/31/11

ROUTE NUMBER: MD 270 CONTINUED

INVENTORY DIRECTION: NORTH

ROUTE NAME: FURNACE BRANCH RD

STATE SYSTEM	FUNCTIONAL CLASS		MEDIAN TYPE	ACCESS CONTROL	NHS	MILEPOINT		MILEPOINT DESCRIPTION	MARKED LANES	SURFACE WIDTH/TYPE*	AADT
STATE SECONDARY	R	URB MINOR ART	PAINTED	NONE	NOT NHS	01.090	OP165	DOTSON LA	2	48I	9,181
			CURBED			01.130			3	48I	
						01.152			4	48I	
						01.180			4	52I	
						01.180	CO6204	RENFRO DR			
						01.180		CROSSOVER			
						01.180		ABUNDANT LIFE CHURCH			
						01.230	CO443	POINT PLEASANT RD			
						01.230		TRAFFIC SIGNAL			
						01.330			4	48I	
						01.330	RP 10- 4	RAMP 4 FR MD 10 NB TO MD 270 EB			
						01.330	CO460	HAMMARLEE RD			
						01.390	RP 10- 2	RAMP 2 FR MD 270 WB TO MD 10 NB			
						01.410	RP 10- 3	RAMP 3 FR MD 270 EB TO MD 10 NB			
						01.510		BEGIN BRIDGE			
						01.560					18,291
						01.560	MD 10	ARUNDEL EXPWY			
						01.560		STRUC #2122			
						01.600		END BRIDGE			
						01.620	RP 10- 7	RAMP 7 FR MD 270 TO RAMP 6 (TO MD 10 SB)			
						01.620	RP 10- 5	RAMP 5 FR RAMP 8 (FR MD10 SB) TO MD 270			
						01.620		TRAFFIC SIGNAL			
						01.670	RP 10- 6	RAMP 6 FR MD 270 EB TO MD 10 SB			
						01.680	RP 10- 8	RAMP 8 FR MD 10 SB TO MD 270 WB			
			CENTER TLA (UNDIV)			01.750			4	52I	
						01.750	CO504	LANGLEY RD			
						01.860	CO4651	N LANGLEY RD			
						01.860	CO3800	STEWART LA NE			
			CURBED			02.021			4	66I	
						02.032			3	53I	
						02.060		SPUR TO MD 2			
			NONE (UNDIV)			02.090			4	50I	
						02.090	MD 2	GOV RITCHIE HWY			
						02.090		TRAFFIC SIGNAL			

\*A,B = UNIMPROVED; C = GRADED & DRAINED; D,E = SOIL, GRAVEL, STONE; F,G = LOW TYPE BITUMINOUS  
H,I = HIGH TYPE BITUMINOUS; J = CONCRETE; K = BRICK; L = BLOCK

PAGE: 140

STATE HIGHWAY ADMINISTRATION OF MARYLAND  
HIGHWAY INFORMATION SERVICES DIVISION  
DATA SUPPORT GROUP

PAGE: 141

STATE HIGHWAY LOCATION REFERENCE

COUNTY: ANNE ARUNDEL

DISTRICT: 5

DATE: 12/31/11

**ROUTE NUMBER: MD 270 CONTINUED**

INVENTORY DIRECTION: NORTH

ROUTE NAME: FURNACE BRANCH RD

STATE SYSTEM	FUNCTIONAL CLASS	MEDIAN TYPE	ACCESS CONTROL	NHS	MILEPOINT	MILEPOINT DESCRIPTION	MARKED LANES	SURFACE WIDTH/TYPE*	AADT
STATE SECONDARY	R URB MINOR ART	NONE (UNDIV)	NONE	NOT NHS	02.160 MD 3BU	CRAIN HWY	4	50I	18,291
					02.160	STOP SIGN			

**ROUTE NUMBER: MD 295**

INVENTORY DIRECTION: NORTH

ROUTE NAME: BALTIMORE WASHINGTON PKWY

STATE SYSTEM	FUNCTIONAL CLASS	MEDIAN TYPE	ACCESS CONTROL	NHS	MILEPOINT	MILEPOINT DESCRIPTION	MARKED LANES	SURFACE WIDTH/TYPE*	AADT
NATIONAL PARK SERVICE	R URB FRWY EXPWY	CURBED	FULL	NHS	00.000		4	48I	92,450
		POSITIVE BARRIER			00.000	PRINCE GEORGES CO/L			
					00.000	STRUC #P FH01 PATUXENT RIVER			
					00.300	SPEED LIMIT 55 MPH			
					00.990				
					02.131				
					02.200				
					02.200 RP295- 4	RAMP 4 FR MD 295 NB TO MD 198 EB			
					02.200 RP295- 6	RAMP 6 FR MD 198 EB TO MD 295 SB			
					02.400				
					02.400 RP295- 3	RAMP 3 FR MD 198 EB TO MD 295 NB			
					02.500				94,750
					02.500 MD198	LAUREL FT MEADE RD			
					02.500	STRUC #AAFH03			
					02.560				
					02.610				
					02.610 RP295- 1	RAMP 1 FR MD 295 NB TO MD 198 WB			
					02.650 RP295- 8	RAMP 8 FR MD 295 SB TO MD 198 WB			
					02.800				
					02.800 RP295- 2	RAMP 2 FR MD 198 WB TO MD 295 NB			
					02.889				
					03.470				
					03.470	BEGIN BRIDGE			
					03.500	STRUC #AAFH01 LITTLE PATUXENT RIVER			
		CURBED			03.540				
					03.540	END BRIDGE			

\*A,B = UNIMPROVED; C = GRADED & DRAINED; D,E = SOIL, GRAVEL, STONE; F,G = LOW TYPE BITUMINOUS  
H,I = HIGH TYPE BITUMINOUS; J = CONCRETE; K = BRICK; L = BLOCK

PAGE: 141

STATE HIGHWAY ADMINISTRATION OF MARYLAND  
HIGHWAY INFORMATION SERVICES DIVISION  
DATA SUPPORT GROUP

PAGE: 142

STATE HIGHWAY LOCATION REFERENCE

COUNTY: ANNE ARUNDEL

DISTRICT: 5

DATE: 12/31/11

ROUTE NUMBER: MD 295 CONTINUED

INVENTORY DIRECTION: NORTH

ROUTE NAME: BALTIMORE WASHINGTON PKWY

STATE SYSTEM	FUNCTIONAL CLASS	MEDIAN TYPE	ACCESS CONTROL	NHS	MILEPOINT	MILEPOINT DESCRIPTION	MARKED LANES	SURFACE WIDTH/TYPE*	AADT
NATIONAL PARK SERVICE	R URB FRWY EXPWY	CURBED	FULL	NHS	03.565		4	48I	94,750
					03.763				
					03.810				
					03.810	RP295- 4 RAMP 4 FR MD 295 NB TO MD 32 EB			
					03.870				
					03.870	RP295- 6 RAMP 6 FR MD 32 EB TO MD 295 SB			
					04.200				
					04.200	RP295- 3 RAMP 3 FR MD 32 EB TO MD 295 NB			
					04.230				
					04.230	RP295- 5 RAMP 5 FR MD 295 SB TO MD 32 EB			
					04.250				96,450
					04.250	MD 32 SAVAGE RD			
					04.250	STRUC #2215			
					04.320				
					04.320	RP295- 1 RAMP 1 FR MD 295 NB TO MD 32 WB			
					04.320	RP295- 7 RAMP 7 FR MD 32 WB TO MD 295 SB			
					04.480				
					04.480	RP295- 2 RAMP 2 FR MD 32 WB TO MD 295 NB			
					04.563				
					04.590				
					04.590	RP295- 8 RAMP 8 FR MD 295 SB TO MD 32 WB			
					04.680				
					04.680	RP295- 5 RAMP 5 FR MD 295 SB TO NSA ENT			
					04.680	STRUC #2130002P0000000			
		POSITIVE BARRIER			04.740				
					04.840				
					04.900				
					04.900	RP295- 2 RAMP 2 FR NSA ENT TO MD 295 NB			
					04.940				
					04.970				
					04.970	RP295- 5 RAMP 5 FR MD 295 SB TO NSA ENT			
					05.010				
		CURBED			05.990				
					06.015	CROSSOVER			

\*A,B = UNIMPROVED; C = GRADED & DRAINED; D,E = SOIL, GRAVEL, STONE; F,G = LOW TYPE BITUMINOUS  
H,I = HIGH TYPE BITUMINOUS; J = CONCRETE; K = BRICK; L = BLOCK

PAGE: 142

STATE HIGHWAY ADMINISTRATION OF MARYLAND  
HIGHWAY INFORMATION SERVICES DIVISION  
DATA SUPPORT GROUP

PAGE: 143

STATE HIGHWAY LOCATION REFERENCE

COUNTY: ANNE ARUNDEL

DISTRICT: 5

DATE: 12/31/11

ROUTE NUMBER: MD 295 CONTINUED

INVENTORY DIRECTION: NORTH

ROUTE NAME: BALTIMORE WASHINGTON PKWY

STATE SYSTEM	FUNCTIONAL CLASS	MEDIAN TYPE	ACCESS CONTROL	NHS	MILEPOINT	MILEPOINT DESCRIPTION	MARKED LANES	SURFACE WIDTH/TYPE*	AADT
NATIONAL PARK SERVICE STATE PRIMARY	R URB FRWY EXPWY	CURBED  POSITIVE BARRIER	FULL	NHS	06.187		4	48I	96,450
					06.200				
					06.200	END US GOVT MAINTENANCE			
					06.200	BEGIN STATE MAINTENANCE			
					06.227	SIGN: BW PKWY DEDICATED TO G N SPELLMAN			
					06.260 RP295- 6	RAMP 6 FR MD 175 EB TO MD 295 SB			
					06.260 RP295- 4	RAMP 4 FR MD 295 NB TO MD 175 EB			
					06.410 RP295- 3	RAMP 3 FR MD 175 EB TO MD 295 NB			
					06.430 RP295- 5	RAMP 5 FR MD 295 SB TO MD 175 EB			
					06.450				97,271
					06.450 MD175	JESSUP RD			
					06.450	STRUC #2023			
					06.480 RP295- 7	RAMP 7 FR MD 175 WB TO MD 295 SB			
					06.500 RP295- 1	RAMP 1 FR MD 295 NB TO MD 175 WB			
					06.700 RP295- 2	RAMP 2 FR MD 175 WB TO MD 295 NB			
					06.721 RP295- 8	RAMP 8 FR MD 295 SB TO MD 175 WB			
					06.790		5	60I	
		UNPROTECTED			06.958				
		POSITIVE BARRIER			07.000				
					07.150		6	72I	
					07.460 RP295- 1	RAMP 1 FR MD 295 NB TO MD 713F WB			
					07.460 RP295- 7	RAMP 7 FR MD 713F WB TO MD 295 SB			
					07.690 MD713F	ARUNDEL MILLS BLVD			
					07.690	STRUC #2222			
					07.920 RP295- 3	RAMP 3 FR MD 713F EB TO MD 295 NB			
					07.920 RP295- 5	RAMP 5 FR MD 295 SB TO MD 713F EB			
					08.088		5	60I	
					08.130	ATR STATION #0081 (CABINET SB/L)			
					08.140	ATR STATION #0025 (CABINET NB/L)			
					08.240 MD176B	WRIGHT RD			
					08.240	STRUC #2184			
					08.580		4	48I	
					08.580 RP295- 4	RAMP 4 FR MD 295 NB TO RAMP 9 (TO MD100)			

\*A,B = UNIMPROVED; C = GRADED & DRAINED; D,E = SOIL, GRAVEL, STONE; F,G = LOW TYPE BITUMINOUS  
H,I = HIGH TYPE BITUMINOUS; J = CONCRETE; K = BRICK; L = BLOCK

PAGE: 143

STATE HIGHWAY ADMINISTRATION OF MARYLAND  
HIGHWAY INFORMATION SERVICES DIVISION  
DATA SUPPORT GROUP

PAGE: 144

STATE HIGHWAY LOCATION REFERENCE

COUNTY: ANNE ARUNDEL

DISTRICT: 5

DATE: 12/31/11

ROUTE NUMBER: MD 295 CONTINUED

INVENTORY DIRECTION: NORTH

ROUTE NAME: BALTIMORE WASHINGTON PKWY

STATE SYSTEM	FUNCTIONAL CLASS	MEDIAN TYPE	ACCESS CONTROL	NHS	MILEPOINT	MILEPOINT DESCRIPTION	MARKED LANES	SURFACE WIDTH/TYPE*	AADT
STATE PRIMARY	R URB FRWY EXPWY	UNPROTECTED	FULL	NHS	08.610		4	48I	97,271
		POSITIVE BARRIER			08.610 RP295- 6	RAMP 6 FR RAMP 9 (FR MD100EB) TO MD295SB			
					08.806				
					08.890 RP295- 3	RAMP 3 FR RAMP 9 (FR MD100) TO MD 295 NB			
					08.890 RP295- 5	RAMP 5 FR MD 295 SB TO RAMP 9 (TO MD100)			
					08.932	BEGIN BRIDGE			
					08.950				93,390
					08.950 MD100	NO NAME			
					08.950	STRUC #2180			
					08.950	EXIT #9			
					08.950 RP295- 9	RAMP 9 FR MD 100 EB TO MD 100 EB			
					08.969	END BRIDGE			
		UNPROTECTED			09.000				
					09.000 RP295- 1	RAMP 1 FR MD 295 NB TO MD 100 WB			
					09.000 RP295- 7	RAMP 7 FR MD 100 WB TO MD 295 SB			
					09.230 RP295- 2	RAMP 2 FR MD 100 WB TO MD 295 NB			
		POSITIVE BARRIER			09.251				
					09.251	CROSSOVER			
					09.280 RP295- 8	RAMP 8 FR MD 295 SB TO MD 100 WB			
					09.960	STRUC #2021 PINEY RUN			
		UNPROTECTED			10.190				
					10.370	VARIABLE MESSAGE SIGN #506 (NB/L)			
					10.390 CO575	HANOVER RD			
					10.390	STRUC #2020			
		POSITIVE BARRIER			10.630				
					10.779	CROSSOVER			
					11.390 CO582	RIDGE RD			
					11.390	STRUC #2019			
					11.390	STRUC #2218			
					11.510 RP195- 6	RAMP 6 FR MD 295 TO RAMP 7 (TO IS195 SB)			
					11.520 RP195- 8	RAMP 8 FR IS 195 SB TO MD 295 WB			
					11.650	BEGIN BRIDGE			
					11.710	R/R #ATK 529 607 R			

\*A,B = UNIMPROVED; C = GRADED & DRAINED; D,E = SOIL, GRAVEL, STONE; F,G = LOW TYPE BITUMINOUS  
H,I = HIGH TYPE BITUMINOUS; J = CONCRETE; K = BRICK; L = BLOCK

PAGE: 144

STATE HIGHWAY ADMINISTRATION OF MARYLAND  
HIGHWAY INFORMATION SERVICES DIVISION  
DATA SUPPORT GROUP

PAGE: 145

STATE HIGHWAY LOCATION REFERENCE

COUNTY: ANNE ARUNDEL

DISTRICT: 5

DATE: 12/31/11

ROUTE NUMBER: MD 295 CONTINUED

INVENTORY DIRECTION: NORTH

ROUTE NAME: BALTIMORE WASHINGTON PKWY

STATE SYSTEM	FUNCTIONAL CLASS	MEDIAN TYPE	ACCESS CONTROL	NHS	MILEPOINT	MILEPOINT DESCRIPTION	MARKED LANES	SURFACE WIDTH/TYPE*	AADT
STATE PRIMARY	R URB FRWY EXPWY	POSITIVE BARRIER	FULL	NHS	11.710	STRUC #2018 STONEY RUN	4	48I	93,390
					11.730	END BRIDGE			
					11.790 RP195- 5	RAMP 5 FR IS 195 SB TO MD 295 EB			
					11.850				89,490
					11.850 IS195	METROPOLITAN BLVD			
					11.850	STRUC #2130			
					11.850	EXIT #2			
					11.900 RP195- 3	RAMP 3 FR MD 295 EB TO IS 195 NB			
					11.930 RP195- 1	RAMP 1 FR IS 195 NB TO MD 295 WB			
					12.060 RP195- 7	RAMP 7 FR MD 295 WB TO IS 195 SB			
					12.060	STRUC #2016			
					12.210 RP195- 2	RAMP 2 FR MD 295 WB TO IS 195 NB			
					12.250 RP195- 4	RAMP 4 FR IS 195 NB TO MD 295 EB			
					12.300 RP195- 7	RAMP 7 FR MD 295 WB TO IS 195 SB			
					12.300 CO 8	WINTERSON RD			
					12.300	STRUC #2015			
					12.300	STRUC #2221			
					12.311		5	60I	
					12.777		4	48I	
					12.806		5	60I	
					12.838		6	72I	
					12.860 RP295- 8	RAMP 8 FR W NURSERY RD SB TO MD 295 WB			
					12.896 RP295- 6	RAMP 6 FR MD 295 EB TO W NURSERY RD SB			
					13.060				90,324
					13.060 CO 6	W NURSERY RD			
					13.060	STRUC #2014 (NB/L)			
					13.060	STRUC #2217 (SB/L)			
					13.250 RP295- 4	RAMP 4 FR W NURSERY RD NB TO MD 295 EB			
					13.350 RP295- 2	RAMP 2 FR MD 295 WB TO W NURSERY RD NB			
		UNPROTECTED			13.600				
					13.620		6	60I	
		POSITIVE BARRIER			13.720		6	72I	
					13.720	CROSSOVER			

\*A,B = UNIMPROVED; C = GRADED & DRAINED; D,E = SOIL, GRAVEL, STONE; F,G = LOW TYPE BITUMINOUS  
H,I = HIGH TYPE BITUMINOUS; J = CONCRETE; K = BRICK; L = BLOCK

PAGE: 145

STATE HIGHWAY ADMINISTRATION OF MARYLAND  
HIGHWAY INFORMATION SERVICES DIVISION  
DATA SUPPORT GROUP

PAGE: 146

STATE HIGHWAY LOCATION REFERENCE

COUNTY: ANNE ARUNDEL

DISTRICT: 5

DATE: 12/31/11

ROUTE NUMBER: MD 295 CONTINUED

INVENTORY DIRECTION: NORTH

ROUTE NAME: BALTIMORE WASHINGTON PKWY

STATE SYSTEM	FUNCTIONAL CLASS	MEDIAN TYPE	ACCESS CONTROL	NHS	MILEPOINT	MILEPOINT DESCRIPTION	MARKED LANES	SURFACE WIDTH/TYPE*	AADT
STATE PRIMARY	R URB FRWY EXPWY	POSITIVE BARRIER	FULL	NHS	13.930 CO 17	HAMMONDS FERRY RD	6	72I	90,324
					13.930	STRUC #2013			
					13.930	STRUC #2216			
					14.000		5	60I	
					14.055		6	72I	
		UNPROTECTED			14.070				
					14.070 RP695- 4	RAMP 4 FR MD 295 NB TO IS 695 EB			
					14.070 RP695- 6	RAMP 6 FR IS 695 EB TO MD 295 SB			
		POSITIVE BARRIER			14.170				
					14.170 RP695- 5	RAMP 5 FR MD 295 SB TO IS 695 EB			
					14.170 RP695- 3	RAMP 3 FR IS 695 EB TO MD 295 NB			
					14.230				88,980
					14.230 IS695	BALTO BELTWAY			
					14.230	STRUC #2099			
					14.230	EXIT #7			
					14.230	STRUC #2003			
		UNPROTECTED			14.260				
					14.260 RP695- 1	RAMP 1 FR MD 295 NB TO IS 695 WB			
					14.260 RP695- 7	RAMP 7 FR IS 695 WB TO MD 295 SB			
					14.380 RP695- 8	RAMP 8 FR MD 295 SB TO IS 695 WB			
					14.380 RP695- 2	RAMP 2 FR IS 695 WB TO MD 295 NB			
		POSITIVE BARRIER			14.575				
					14.610	VARIABLE MESSAGE SIGN #507 (NB/L)			
					14.640 MD168	NURSERY RD			
					14.640	STRUC #2012			
					14.640	STRUC #2219			
		UNPROTECTED			14.770				
					15.070	BEGIN BRIDGE			
					15.100	STRUC #2011 PATAPSCO RIVER			
					15.100	BALTIMORE CO/L			

\*A,B = UNIMPROVED; C = GRADED & DRAINED; D,E = SOIL, GRAVEL, STONE; F,G = LOW TYPE BITUMINOUS  
H,I = HIGH TYPE BITUMINOUS; J = CONCRETE; K = BRICK; L = BLOCK



STATE HIGHWAY ADMINISTRATION OF MARYLAND  
HIGHWAY INFORMATION SERVICES DIVISION  
DATA SUPPORT GROUP

PAGE: 147

STATE HIGHWAY LOCATION REFERENCE

COUNTY: ANNE ARUNDEL

DISTRICT: 5

DATE: 12/31/11

ROUTE NUMBER: MD 387  
INVENTORY DIRECTION: NORTH  
ROUTE NAME: SPA RD

STATE SYSTEM	FUNCTIONAL CLASS	MEDIAN TYPE	ACCESS CONTROL	NHS	MILEPOINT	MILEPOINT DESCRIPTION	MARKED LANES	SURFACE WIDTH/TYPE*	AADT
STATE SECONDARY	R URB COLL	NONE (UNDIV)	NONE	NOT NHS	00.000		2	20I	7,251
					00.000 CO2869	FERRY POINT RD (BACK)			
					00.030		2	32I	
					00.048		2	20I	
					00.090 MU1585	HUNT MEADOW DR			
					00.111	SPEED LIMIT 40 MPH			
					00.283	MAYO ELEMENTARY SCHOOL			
					00.430 OP897	MAS QUE FARM			
					00.520		2	34I	
					00.520 MD788A	OLD FOREST DR			
		PAINTED			00.560		2	28I	
MUNICIPAL	U				00.570		2	23I	
					00.570	IN CORP LMTS ANNAPOLIS			
					00.570	END STATE MAINTENANCE			
					00.570	BEGIN MUNICIPAL MAINTENANCE			
					00.597		2	34I	
		NONE (UNDIV)			00.614		2	24I	
					00.640	SPUR TO FOREST DR			
	URB MINOR ART				00.660				
					00.660 CO5464	FOREST DR			
					00.660	TRAFFIC SIGNAL			
					00.700		3	30I	
					00.700	SPUR TO FOREST DR			
					00.730		3	32I	
					00.750				
					00.750 MU3387	WELLINGTON PL			
					00.775				
					00.807		2	24I	
					00.870		2	23I	
					00.870 MU1500	HILLTOP LA			
					00.870	TRAFFIC SIGNAL			
					00.890				
					00.890	SPUR TO HILLTOP LA			
					00.922		4	48I	
					00.940				

\*A,B = UNIMPROVED; C = GRADED & DRAINED; D,E = SOIL, GRAVEL, STONE; F,G = LOW TYPE BITUMINOUS  
H,I = HIGH TYPE BITUMINOUS; J = CONCRETE; K = BRICK; L = BLOCK

PAGE: 147

STATE HIGHWAY ADMINISTRATION OF MARYLAND  
HIGHWAY INFORMATION SERVICES DIVISION  
DATA SUPPORT GROUP

PAGE: 148

STATE HIGHWAY LOCATION REFERENCE

COUNTY: ANNE ARUNDEL

DISTRICT: 5

DATE: 12/31/11

ROUTE NUMBER: MD 387 CONTINUED

INVENTORY DIRECTION: NORTH

ROUTE NAME: SPA RD

STATE SYSTEM	FUNCTIONAL CLASS	MEDIAN TYPE	ACCESS CONTROL	NHS	MILEPOINT	MILEPOINT DESCRIPTION	MARKED LANES	SURFACE WIDTH/TYPE*	AADT
MUNICIPAL	U	URB MINOR ART	NONE	NOT NHS	00.970		3	36I	7,251
					00.984		2	20I	
					01.020		3	30I	
					01.020	CENTRY CT			
					01.100		3	32I	
					01.100	MU3035 SPINDRIFT WAY			
					01.121		2	24I	
					01.160				
					01.160	MU2900 SILOPANNA RD			
					01.180				
					01.210		2	22I	
					01.230	STRUC #AAA 01 SPA CREEK			
					01.290				
					01.303	ANNAPOLIS DEPT OF PUBLIC WORKS			
					01.350	HIKER BIKER TRAIL			
					01.350	TRAFFIC SIGNAL			
					01.350	ENT TO ATHLETIC COMPLEX			
					01.390				
					01.390	MU2710 ROSEMARY CT			
					01.430	MU530 CENTRAL ST			
					01.478				
					01.490	MU2260 NICHOLSON ST			
					01.510		2	30I	
					01.510	MU2940 SMITHVILLE ST			
					01.530	MU485 CARROLLTON AVE			
					01.560	MU1380 GREENFIELD ST			
					01.600				
					01.600	MU410 BROWN ST			
					01.650		3	44I	
					01.660	SPUR TO WEST ST			
					01.680	MD450 WEST ST			
					01.680	ROUNDAABOUT - WESTGATE CIR			
					01.680	MD435 TAYLOR AVE (AHEAD)			

\*A,B = UNIMPROVED; C = GRADED & DRAINED; D,E = SOIL, GRAVEL, STONE; F,G = LOW TYPE BITUMINOUS  
H,I = HIGH TYPE BITUMINOUS; J = CONCRETE; K = BRICK; L = BLOCK

STATE HIGHWAY ADMINISTRATION OF MARYLAND  
HIGHWAY INFORMATION SERVICES DIVISION  
DATA SUPPORT GROUP

PAGE: 149

STATE HIGHWAY LOCATION REFERENCE

COUNTY: ANNE ARUNDEL

DISTRICT: 5

DATE: 12/31/11

ROUTE NUMBER: MD 393

INVENTORY DIRECTION: NORTH

ROUTE NAME: OLD SOLOMONS ISLAND RD

STATE SYSTEM	FUNCTIONAL CLASS	MEDIAN TYPE	ACCESS CONTROL	NHS	MILEPOINT	MILEPOINT DESCRIPTION	MARKED LANES	SURFACE WIDTH/TYPE*	AADT
STATE SECONDARY	R URB LOCAL	NONE (UNDIV)	NONE	NOT NHS	00.000		2	30I	6,813
					00.000 MD 2	SOLOMONS ISLAND RD			
					00.000	STOP SIGN			
					00.030		2	22I	
					00.030	SPUR FR MD 2			
					00.080	SPEED LIMIT 30 MPH			
					00.136	SIGN: BIKE ROUTE			
	U				00.150	IN CORP LMTS ANNAPOLIS			
					00.150 CO2850	DORSEY DR			
					00.150 MU2230	NEAL ST			
					00.260		3	36I	
					00.260 MU1165	FOREST DR			
					00.260	TRAFFIC SIGNAL			
					00.301		3	33I	
					00.450		2	22I	
					00.450 MU2950	SOMERVILLE RD			
					00.581	SIGN: BIKE ROUTE			
		CURBED			00.610		2	36I	
					00.620	SPUR FR MD 450			
					00.620	SPUR TO MD 450			
					00.630 MD450	WEST ST			
					00.630	STOP SIGN			

ROUTE NUMBER: MD 408

INVENTORY DIRECTION: EAST

ROUTE NAME: MT ZION RD

STATE SYSTEM	FUNCTIONAL CLASS	MEDIAN TYPE	ACCESS CONTROL	NHS	MILEPOINT	MILEPOINT DESCRIPTION	MARKED LANES	SURFACE WIDTH/TYPE*	AADT
STATE SECONDARY	R URB MINOR ART	NONE (UNDIV)	NONE	NOT NHS	00.000		2	24I	8,031
					00.000 MD980A	MD 4 SERVICE RD (BACK)			
					00.000 MD 4	SOUTHERN MD BLVD			
					00.000	STRUC #2220			
					00.030	END BRIDGE			
					00.038	SPEED LIMIT 30 MPH			
					00.050 RP 4- 1	RAMP 1 FR MD 408 NB TO MD 4 WB			

\*A,B = UNIMPROVED; C = GRADED & DRAINED; D,E = SOIL, GRAVEL, STONE; F,G = LOW TYPE BITUMINOUS  
H,I = HIGH TYPE BITUMINOUS; J = CONCRETE; K = BRICK; L = BLOCK

PAGE: 149

STATE HIGHWAY ADMINISTRATION OF MARYLAND  
HIGHWAY INFORMATION SERVICES DIVISION  
DATA SUPPORT GROUP

PAGE: 150

STATE HIGHWAY LOCATION REFERENCE

COUNTY: ANNE ARUNDEL

DISTRICT: 5

DATE: 12/31/11

ROUTE NUMBER: MD 408 CONTINUED

INVENTORY DIRECTION: EAST

ROUTE NAME: MT ZION RD

STATE SYSTEM	FUNCTIONAL CLASS	MEDIAN TYPE	ACCESS CONTROL	NHS	MILEPOINT	MILEPOINT DESCRIPTION	MARKED LANES	SURFACE WIDTH/TYPE*	AADT
STATE SECONDARY	R URB MINOR ART	NONE (UNDIV)	NONE	NOT NHS	00.070 RP 4- 8	RAMP 8 FR MD 408 SB TO RAMP 1 (TO MD 4)	2	24I	8,031
					00.100 MD408B	NO NAME			
					00.150 MD794	SOUTHERN MD BLVD			
					00.150	TRAFFIC SIGNAL			
					00.180	SPUR FR MD 794			
					00.270		2	22I	
					00.270	SEVEN OAKS LA			
					00.560		2	26I	
					00.620				4,181
					00.620 CO3549	SANDS RD			
					00.660		2	22I	
					00.660	DRAINAGE CBC - 4'X39'X2'			
					00.790	SPEED LIMIT 30 MPH			
					00.936	GATEWAY CHURCH			
					01.100 OP1171	SAM SMITH LA			
					01.340 CO4287	BOONES DR			
					01.340 CO5449	SOTTERLY LA			
					01.510 OP1172	NO NAME			
					01.640	THE KESSLERS RD			
	RUR MAJ COLL				01.682				
					01.682	DRAINAGE STRUC #02021X0			
					01.780		2	25I	
					01.780	LEE JACKSON DR			
					01.920		2	24I	
					02.250		2	22I	
					02.260	DRAINAGE CBC - 2'X41'X3'			
					02.280 CO4491	FIORENZA DR			
					02.370 OP1173	HOURLASS LA			
					02.450		2	24I	
					02.480	MT CALVARY CEMETERY			
					02.520		2	22I	
					02.550 CO3555	ED PROUT RD			
					02.700 CO5477	RAPIDAN CT			
					02.700 CO6492	FERRY BRANCH LA			

\*A,B = UNIMPROVED; C = GRADED & DRAINED; D,E = SOIL, GRAVEL, STONE; F,G = LOW TYPE BITUMINOUS  
H,I = HIGH TYPE BITUMINOUS; J = CONCRETE; K = BRICK; L = BLOCK

PAGE: 150

STATE HIGHWAY ADMINISTRATION OF MARYLAND  
HIGHWAY INFORMATION SERVICES DIVISION  
DATA SUPPORT GROUP

PAGE: 151

STATE HIGHWAY LOCATION REFERENCE

COUNTY: ANNE ARUNDEL

DISTRICT: 5

DATE: 12/31/11

ROUTE NUMBER: MD 408 CONTINUED

INVENTORY DIRECTION: EAST

ROUTE NAME: MT ZION RD

STATE SYSTEM	FUNCTIONAL CLASS	MEDIAN TYPE	ACCESS CONTROL	NHS	MILEPOINT	MILEPOINT DESCRIPTION	MARKED LANES	SURFACE WIDTH/TYPE*	AADT
STATE SECONDARY	R RUR MAJ COLL	NONE (UNDIV)	NONE	NOT NHS	02.750		2	24I	4,181
					02.814	DRAINAGE STRUC #02022X0			
					03.180 OP1174	MOZART TERR			
					03.200 CO4634	GRENOCK DR			
					03.310		2	22I	
					03.390 CO4723	COTTONWOOD DR			
					03.390 CO5478	TRAVELLER CT			
					03.440		2	24I	
					04.093	FUSS LN			
					04.190				6,761
					04.190 MD259	GREENOCK RD			
					04.262	SPEED LIMIT 40 MPH			
					04.270		2	22I	
					04.360		2	24I	
					04.600 OP1175	FRANK MOORELAND PL			
					04.990	FARMHOUSE LA			
					05.210	MOORELAND LA			
		PAINTED			05.580				
		CURBED			05.610				
					05.620 MD 2	SOLOMONS ISLAND RD			
					05.620 MD422	BAYARD RD			
					05.620	ROUNDAABOUT - LOTHIAN			

ROUTE NUMBER: MD 408A

INVENTORY DIRECTION: WEST

ROUTE NAME: PATUXENT RIVER WETLAND PK ENT

STATE SYSTEM	FUNCTIONAL CLASS	MEDIAN TYPE	ACCESS CONTROL	NHS	MILEPOINT	MILEPOINT DESCRIPTION	MARKED LANES	SURFACE WIDTH/TYPE*	AADT
STATE SECONDARY	R URB LOCAL	NONE (UNDIV)	NONE	NOT NHS	00.000		2	24I	99
					00.000 MD408B	NO NAME			
					00.000	STOP SIGN			
					00.090		2	24G	
					00.090 OP1170	NO NAME			
					00.170 OP1170	NO NAME			
					00.190		2	60G	

\*A,B = UNIMPROVED; C = GRADED & DRAINED; D,E = SOIL, GRAVEL, STONE; F,G = LOW TYPE BITUMINOUS  
H,I = HIGH TYPE BITUMINOUS; J = CONCRETE; K = BRICK; L = BLOCK

PAGE: 151

STATE HIGHWAY ADMINISTRATION OF MARYLAND  
HIGHWAY INFORMATION SERVICES DIVISION  
DATA SUPPORT GROUP

PAGE: 152

STATE HIGHWAY LOCATION REFERENCE

COUNTY: ANNE ARUNDEL

DISTRICT: 5

DATE: 12/31/11

**ROUTE NUMBER: MD 408A CONTINUED**

INVENTORY DIRECTION: WEST

ROUTE NAME: PATUXENT RIVER WETLAND PK ENT

STATE SYSTEM	FUNCTIONAL CLASS	MEDIAN TYPE	ACCESS CONTROL	NHS	MILEPOINT	MILEPOINT DESCRIPTION	MARKED LANES	SURFACE WIDTH/TYPE*	AADT
STATE SECONDARY	R URB LOCAL	NONE (UNDIV)	NONE	NOT NHS	00.204		2	24G	99
					00.240	SIGN: PATUXENT WETLAND PARK			
					00.420	CUL DE SAC			

**ROUTE NUMBER: MD 408B**

INVENTORY DIRECTION: NORTH

ROUTE NAME: NO NAME

STATE SYSTEM	FUNCTIONAL CLASS	MEDIAN TYPE	ACCESS CONTROL	NHS	MILEPOINT	MILEPOINT DESCRIPTION	MARKED LANES	SURFACE WIDTH/TYPE*	AADT
STATE SECONDARY	R URB LOCAL	NONE (UNDIV)	NONE	NOT NHS	00.000		2	34I	99
					00.000 MD408	MT ZION RD			
					00.000	STOP SIGN			
					00.020		2	24I	
					00.020 MD408A	PATUXENT RIVER WETLAND PK ENT			
					00.030 OP5600	NO NAME (AHEAD)			

**ROUTE NUMBER: MD 422**

INVENTORY DIRECTION: EAST

ROUTE NAME: BAYARD RD

STATE SYSTEM	FUNCTIONAL CLASS	MEDIAN TYPE	ACCESS CONTROL	NHS	MILEPOINT	MILEPOINT DESCRIPTION	MARKED LANES	SURFACE WIDTH/TYPE*	AADT
STATE SECONDARY	R RUR MINOR COLL	NONE (UNDIV)	NONE	NOT NHS	00.000		2	22I	610
					00.000 CO3554	BAYARD RD (BACK)			
					00.000	SIGN: BEGIN STATE MAINTENANCE			
					00.010	SPEED LIMIT 40 MPH			
					00.110		2	24I	
					01.210 OP1182	BARKSDALE FARM RD			
					01.490 CO6484	CLAYBROOKE DR			
					01.910				1,304
					01.910 CO3553	S POLLING HOUSE RD			
					01.970 OP5240	NO NAME			
					02.220 OP5241	NO NAME			
					02.410 OP4944	BARN PL			
					02.870	MT ZION UNITED METHODIST CHURCH			
					02.910		2	22I	

\*A,B = UNIMPROVED; C = GRADED & DRAINED; D,E = SOIL, GRAVEL, STONE; F,G = LOW TYPE BITUMINOUS  
H,I = HIGH TYPE BITUMINOUS; J = CONCRETE; K = BRICK; L = BLOCK

PAGE: 152

STATE HIGHWAY ADMINISTRATION OF MARYLAND  
HIGHWAY INFORMATION SERVICES DIVISION  
DATA SUPPORT GROUP

PAGE: 153

STATE HIGHWAY LOCATION REFERENCE

COUNTY: ANNE ARUNDEL

DISTRICT: 5

DATE: 12/31/11

**ROUTE NUMBER: MD 422 CONTINUED**

INVENTORY DIRECTION: EAST

ROUTE NAME: BAYARD RD

STATE SYSTEM	FUNCTIONAL CLASS	MEDIAN TYPE	ACCESS CONTROL	NHS	MILEPOINT	MILEPOINT DESCRIPTION	MARKED LANES	SURFACE WIDTH/TYPE*	AADT
STATE SECONDARY	R RUR MINOR COLL	PAINTED CURBED	NONE	NOT NHS	03.000		2	22I	1,304
					03.016				
					03.040 MD 2	SOLOMONS ISLAND RD			
					03.040 MD408	MT ZION RD			
					03.040	ROUNDAABOUT - LOTHIAN			

**ROUTE NUMBER: MD 423**

INVENTORY DIRECTION: EAST

ROUTE NAME: FAIRHAVEN RD

STATE SYSTEM	FUNCTIONAL CLASS	MEDIAN TYPE	ACCESS CONTROL	NHS	MILEPOINT	MILEPOINT DESCRIPTION	MARKED LANES	SURFACE WIDTH/TYPE*	AADT
STATE SECONDARY	R RUR MINOR COLL	NONE (UNDIV)	NONE	NOT NHS	00.000		2	24I	1,110
					00.000 CO3535	JEWELL RD (BACK)			
					00.000 MD 2	SOLOMONS ISLAND RD			
					00.000	STOP SIGN			
					00.180		2	20I	
					00.239	PROUT FARM LA			
					00.290 CO3506	OLD SOLOMONS ISLAND RD			
					00.332	SPEED LIMIT 40 MPH			
					00.840 CO3497	FRANKLIN GIBSON RD			
					00.960	HIDDEN VALLEY RD			
					01.020 CO6647	TECARO LA			
					01.110 CO5378	HEATHCLIFF LA			
					01.780		2	22I	
					01.870		2	20I	
					01.870 CO3502	GENOA RD			
					01.870 CO3501	TOWN POINT RD			
					01.920	SPEED LIMIT 30 MPH			
					02.090 CO3507	JAMES AVE			
					02.170 CO3508	HERRING AVE			
					02.270 CO3509	HOWARD AVE			
					02.330 CO3510	CLAGETT AVE			
					02.440	STRUC #2068 HERRING BAY			
					02.500 OP1134	REVELL RD			
					02.630 OP1135	OSBOURNE RD			

\*A,B = UNIMPROVED; C = GRADED & DRAINED; D,E = SOIL, GRAVEL, STONE; F,G = LOW TYPE BITUMINOUS  
H,I = HIGH TYPE BITUMINOUS; J = CONCRETE; K = BRICK; L = BLOCK

PAGE: 153

STATE HIGHWAY ADMINISTRATION OF MARYLAND  
HIGHWAY INFORMATION SERVICES DIVISION  
DATA SUPPORT GROUP

PAGE: 154

STATE HIGHWAY LOCATION REFERENCE

COUNTY: ANNE ARUNDEL

DISTRICT: 5

DATE: 12/31/11

**ROUTE NUMBER: MD 423 CONTINUED**

INVENTORY DIRECTION: EAST

ROUTE NAME: FAIRHAVEN RD

STATE SYSTEM	FUNCTIONAL CLASS	MEDIAN TYPE	ACCESS CONTROL	NHS	MILEPOINT	MILEPOINT DESCRIPTION	MARKED LANES	SURFACE WIDTH/TYPE*	AADT
STATE SECONDARY	R RUR MINOR COLL	NONE (UNDIV)	NONE	NOT NHS	02.790 CO3513	ARUNDEL RD	2	20I	1,110
					02.790 CO3512	FAIRHAVEN RD (AHEAD)			

**ROUTE NUMBER: MD 424**

INVENTORY DIRECTION: NORTH

ROUTE NAME: DAVIDSONVILLE RD

STATE SYSTEM	FUNCTIONAL CLASS	MEDIAN TYPE	ACCESS CONTROL	NHS	MILEPOINT	MILEPOINT DESCRIPTION	MARKED LANES	SURFACE WIDTH/TYPE*	AADT
STATE SECONDARY	R RUR MINOR ART	NONE (UNDIV)	NONE	NOT NHS	00.000		2	24I	18,431
					00.000 CO2735	BIRDSVILLE RD (BACK)			
					00.000 MD214	CENTRAL AVE			
					00.000	TRAFFIC SIGNAL			
					00.046	SPUR TO MD 214			
					00.070	SPEED LIMIT 35 MPH			
		PAINTED			00.080				
		NONE (UNDIV)			00.118				
					00.270 CO5054	KINGS RETREAT DR			
					00.502	UNION MEMORIAL UNITED METHODIST CHURCH			
					00.610 CO2724	MT AIRY RD			
					00.632	SPEED LIMIT 35 MPH			
					00.851 CO6838	PALOMINO CT			
					00.880	SPEED LIMIT 45 MPH			
					01.390 CO2723	DOUBLE GATE RD			
					01.400		2	32I	
					01.450		2	22I	
					01.537	THOMAS SWAN LA			
					01.900 CO2715	GOVERNOR BRIDGE RD			
					02.070 OP5239	MEREDITH LN			
					02.130 CO4074	GALWAY RD			
					02.340		2	24I	
			PARTIAL		02.510				
					02.510 CO2712	RUTLAND RD			
					02.670		2	40I	
		PAINTED			02.720		3	36I	

\*A,B = UNIMPROVED; C = GRADED & DRAINED; D,E = SOIL, GRAVEL, STONE; F,G = LOW TYPE BITUMINOUS  
H,I = HIGH TYPE BITUMINOUS; J = CONCRETE; K = BRICK; L = BLOCK

PAGE: 154



STATE HIGHWAY ADMINISTRATION OF MARYLAND  
HIGHWAY INFORMATION SERVICES DIVISION  
DATA SUPPORT GROUP

PAGE: 155

STATE HIGHWAY LOCATION REFERENCE

COUNTY: ANNE ARUNDEL

DISTRICT: 5

DATE: 12/31/11

ROUTE NUMBER: MD 424 CONTINUED

INVENTORY DIRECTION: NORTH

ROUTE NAME: DAVIDSONVILLE RD

STATE SYSTEM	FUNCTIONAL CLASS	MEDIAN TYPE	ACCESS CONTROL	NHS	MILEPOINT	MILEPOINT DESCRIPTION	MARKED LANES	SURFACE WIDTH/TYPE*	AADT
STATE SECONDARY	R RUR MINOR ART	UNPROTECTED	PARTIAL	NOT NHS	02.890		4	48I	18,431
					03.050 RP595- 6	RAMP 6 FR IS 595 EB TO MD 424 SB			
					03.190 RP595- 3	RAMP 3 FR RAMP 6 (FR IS595) TO MD 424 NB			
					03.200 RP595- 4	RAMP 4 FR MD 424 NB TO IS 595 EB			
					03.200	TRAFFIC SIGNAL			
		POSITIVE BARRIER			03.270				
					03.270 RP595- 5	RAMP 5 FR MD 424 TO RAMP 4 (TO IS595 EB)			
					03.300	BEGIN BRIDGE			
					03.320				13,611
					03.320 IS595	JOHN HANSON HWY			
					03.320	STRUC #2028			
					03.320	EXIT #16			
					03.320 RP595- 8	RAMP 8 FR MD 424 SB TO IS 595 WB			
					03.370	END BRIDGE			
					03.390 RP595- 1	RAMP 1 FR MD 424 NB TO RAMP 8 (TO IS595)			
		UNPROTECTED			03.409				
					03.440 RP595- 8	RAMP 8 FR MD 424 SB TO IS 595 WB			
					03.440 RP595- 7	RAMP 7 FR RAMP 2 (FR IS595 WB) TO MD 424			
					03.440	CROSSOVER			
					03.440	TRAFFIC SIGNAL			
					03.470 RP595- 2	RAMP 2 FR IS 595 WB TO MD 424 NB			
			NONE		03.560				
					03.560 CO2713	ROSSBACK RD			
		PAINTED			03.624		3	48I	
					03.640		2	48I	
		NONE (UNDIV)			03.690		2	24I	
					03.784	SPEED LIMIT 45 MPH			
					04.020	BOTTNER RD			
		PAINTED			05.256				
		CENTER TLA (UNDIV)			05.330		2	12I	
					05.330	GERSTNER CT			
					05.349		2	24I	
		PAINTED			05.376				

\*A,B = UNIMPROVED; C = GRADED & DRAINED; D,E = SOIL, GRAVEL, STONE; F,G = LOW TYPE BITUMINOUS  
H,I = HIGH TYPE BITUMINOUS; J = CONCRETE; K = BRICK; L = BLOCK

PAGE: 155

STATE HIGHWAY ADMINISTRATION OF MARYLAND  
HIGHWAY INFORMATION SERVICES DIVISION  
DATA SUPPORT GROUP

PAGE: 156

STATE HIGHWAY LOCATION REFERENCE

COUNTY: ANNE ARUNDEL

DISTRICT: 5

DATE: 12/31/11

ROUTE NUMBER: MD 424 CONTINUED

INVENTORY DIRECTION: NORTH

ROUTE NAME: DAVIDSONVILLE RD

STATE SYSTEM	FUNCTIONAL CLASS	MEDIAN TYPE	ACCESS CONTROL	NHS	MILEPOINT	MILEPOINT DESCRIPTION	MARKED LANES	SURFACE WIDTH/TYPE*	AADT
STATE SECONDARY	R RUR MINOR ART	PAINTED	NONE	NOT NHS	05.376	BELL BRANCH ATHLETIC COMPLEX	2	24I	13,611
					05.376	BARBARA SWAN WAY			
		NONE (UNDIV)			05.427				
					05.580 CO2711	BELL BRANCH RD			
					05.580	AA CO VFW #7			
	URB OPA				05.850		3	36I	18,141
					05.850 MD450	DEFENSE HWY			
					05.850	TRAFFIC SIGNAL			
					05.878		2	24I	
		CENTER TLA (UNDIV)			05.890				
					05.891	SPEED LIMIT 35 MPH			
					06.000 CO2708	RUSSELL RD			
					06.030 CO2630	UNDERWOOD RD			
					06.030 CO6459	CARDINAL CREST DR			
					06.030	TRAFFIC SIGNAL			
					06.160 CO5656	PLEASANT MEADOW RD			
					06.160	CROFTON MIDDLE SCHOOL			
		NONE (UNDIV)			06.200				
					06.200	OLD POST RD			
					06.290	CHANEYS GRANT CT			
		PAINTED			06.350		2	20I	
					06.350 CO4093	LAYTON ST			
		NONE (UNDIV)			06.420		2	22I	
					06.440	SPEED LIMIT 45 MPH			
					06.740 CO4965	NEUMANN WAY			
					06.790 OP4495	SETON DR			
					06.880 CO4114	LANG DR			
					06.933		2	30I	
					06.985	DRAINAGE STRUC #02027X0			
					06.993		2	22I	
					07.050 CO2694	FARNBORN ST			
					07.075		2	23I	
					07.120 CO5920	JUDICIAL WAY			
					07.230 CO2697	FARRELL ST			
					07.350		3	36I	19,971

\*A,B = UNIMPROVED; C = GRADED & DRAINED; D,E = SOIL, GRAVEL, STONE; F,G = LOW TYPE BITUMINOUS  
H,I = HIGH TYPE BITUMINOUS; J = CONCRETE; K = BRICK; L = BLOCK

PAGE: 156

STATE HIGHWAY ADMINISTRATION OF MARYLAND  
HIGHWAY INFORMATION SERVICES DIVISION  
DATA SUPPORT GROUP

PAGE: 157

STATE HIGHWAY LOCATION REFERENCE

COUNTY: ANNE ARUNDEL

DISTRICT: 5

DATE: 12/31/11

ROUTE NUMBER: MD 424 CONTINUED

INVENTORY DIRECTION: NORTH

ROUTE NAME: DAVIDSONVILLE RD

STATE SYSTEM	FUNCTIONAL CLASS	MEDIAN TYPE	ACCESS CONTROL	NHS	MILEPOINT	MILEPOINT DESCRIPTION	MARKED LANES	SURFACE WIDTH/TYPE*	AADT
STATE SECONDARY	R URB OPA	NONE (UNDIV)	NONE	NOT NHS	07.350 CO2637	RIEDEL RD	3	36I	19,971
					07.350	TRAFFIC SIGNAL			
					07.450		2	24I	
					07.450 CO2636	BARGERS RD			
					07.500		3	36I	
		PAINTED			07.680		3	42I	
					07.680	SPEED LIMIT 35 MPH			
		NONE (UNDIV)			07.755		3	36I	
					07.800 CO5650	HYMAN LA			
					07.800 CO2639	DUKE OF KENT DR			
					07.800	TRAFFIC SIGNAL			
					07.840		4	48I	
					07.940 CO4743	JEFFERY DR			
					07.940	PARKRIDGE CIRCLE RD			
		PAINTED			07.990				
		NONE (UNDIV)			08.050				
					08.050 CO4489	BARGERS RD			
					08.050	SPUR TO BARGERS RD			
					08.090 CO4897	MARTHA GREENLEAF DR			
					08.090	TRAFFIC SIGNAL			
					08.123		3	36I	
					08.200	SPUR FR MD 3			
					08.200	SPUR TO MD 3			
					08.240 MD 3	ROBERT CRAIN HWY			
					08.240 CO2633	CONWAY RD (AHEAD)			
					08.240	TRAFFIC SIGNAL			

ROUTE NUMBER: MD 435

INVENTORY DIRECTION: NORTH

ROUTE NAME: TAYLOR AVE

STATE SYSTEM	FUNCTIONAL CLASS	MEDIAN TYPE	ACCESS CONTROL	NHS	MILEPOINT	MILEPOINT DESCRIPTION	MARKED LANES	SURFACE WIDTH/TYPE*	AADT
MUNICIPAL	U URB MINOR ART	CURBED	NONE	NOT NHS	00.000		3	48I	12,082
					00.000 MD387	SPA RD (BACK)			
					00.000 MD450	WEST ST			

\*A,B = UNIMPROVED; C = GRADED & DRAINED; D,E = SOIL, GRAVEL, STONE; F,G = LOW TYPE BITUMINOUS  
H,I = HIGH TYPE BITUMINOUS; J = CONCRETE; K = BRICK; L = BLOCK

PAGE: 157

STATE HIGHWAY ADMINISTRATION OF MARYLAND  
HIGHWAY INFORMATION SERVICES DIVISION  
DATA SUPPORT GROUP

PAGE: 158

STATE HIGHWAY LOCATION REFERENCE

COUNTY: ANNE ARUNDEL

DISTRICT: 5

DATE: 12/31/11

ROUTE NUMBER: MD 435 CONTINUED

INVENTORY DIRECTION: NORTH

ROUTE NAME: TAYLOR AVE

STATE SYSTEM	FUNCTIONAL CLASS	MEDIAN TYPE	ACCESS CONTROL	NHS	MILEPOINT	MILEPOINT DESCRIPTION	MARKED LANES	SURFACE WIDTH/TYPE*	AADT
MUNICIPAL	U	URB MINOR ART	NONE	NOT NHS	00.000	ROUNDAABOUT - WESTGATE CIR	3	48I	12,082
					00.010		2	36I	
					00.040		2	24I	
STATE SECONDARY		NONE (UNDIV)			00.060				
					00.074				
					00.095	SPEED LIMIT 30 MPH			
					00.120				
					00.145		2	30I	
					00.190				
					00.250		2	26I	
					00.261	ANNAPOLIS POLICE DEPARTMENT			
					00.310				
					00.310	END MUNICIPAL MAINTENANCE			
					00.310	BEGIN STATE MAINTENANCE			
					00.320 MU2690	ROSEDALE ST			
					00.330		2	24I	
					00.330 MU520	CEDAR PARK RD			
					00.360	SPEED LIMIT 30 MPH			
					00.390 MU1320	GLENWOOD ST			
					00.440 MU1220	GENESSEE ST			
					00.500 MU2080	MELROSE AVE			
					00.500	NAVY-MARINE CORPS STADIUM			
					00.540				
					00.663	HERBERT M SACHS DR			
		CENTER TLA (UNDIV)			00.721				
					00.735				
					00.750				
		PAINTED			00.784	SIGN: BIKE ROUTE			
					00.810 MD 70	ROWE BLVD			
					00.810	TRAFFIC SIGNAL			
		CURBED			00.857				
					00.880	ENT TO MD STATE POLICE BARRACK "J"			
					00.920 MD436	RIDGELY AVE			
		NONE (UNDIV)			00.990		3	30I	
					00.990 MU120	ANNAPOLIS ST			

NAME: ANNAPOLIS ST

\*A,B = UNIMPROVED; C = GRADED & DRAINED; D,E = SOIL, GRAVEL, STONE; F,G = LOW TYPE BITUMINOUS  
H,I = HIGH TYPE BITUMINOUS; J = CONCRETE; K = BRICK; L = BLOCK

PAGE: 158

STATE HIGHWAY ADMINISTRATION OF MARYLAND  
HIGHWAY INFORMATION SERVICES DIVISION  
DATA SUPPORT GROUP

PAGE: 159

STATE HIGHWAY LOCATION REFERENCE

COUNTY: ANNE ARUNDEL

DISTRICT: 5

DATE: 12/31/11

ROUTE NUMBER: MD 435 CONTINUED

INVENTORY DIRECTION: NORTH

ROUTE NAME: ANNAPOLIS ST

STATE SYSTEM	FUNCTIONAL CLASS	MEDIAN TYPE	ACCESS CONTROL	NHS	MILEPOINT	MILEPOINT DESCRIPTION	MARKED LANES	SURFACE WIDTH/TYPE*	AADT
STATE SECONDARY	U URB MINOR ART	NONE (UNDIV)	NONE	NOT NHS	00.990	STOP SIGN	3	30I	12,082
					01.050		3	36I	
					01.080		2	24I	
					01.134	SIGN: BIKE ROUTE			
					01.160 MD450	KING GEORGE ST			
					01.160	TRAFFIC SIGNAL			

ROUTE NUMBER: MD 436

INVENTORY DIRECTION: NORTH

ROUTE NAME: RIDGELY AVE

STATE SYSTEM	FUNCTIONAL CLASS	MEDIAN TYPE	ACCESS CONTROL	NHS	MILEPOINT	MILEPOINT DESCRIPTION	MARKED LANES	SURFACE WIDTH/TYPE*	AADT
STATE SECONDARY	U URB COLL	NONE (UNDIV)	NONE	NOT NHS	00.000		2	24I	5,162
					00.000 MD435	TAYLOR AVE			
					00.000	STOP SIGN			
					00.029	SPEED LIMIT 30 MPH			
					00.110		2	32I	
					00.110 MU1270	GIDDINGS AVE			
					00.200		2	24I	
					00.200 MU2090	MELVIN AVE			
					00.200	TRAFFIC SIGNAL			
					00.260 MU2150	MONTEREY AVE			
					00.370 MU160	ARUNDEL PL			
					00.420	TRAFFIC SIGNAL FOR DRAWBRIDGE			
					00.430	BEGIN BRIDGE			
					00.470	STRUC #2081 WEEMS CREEK			
					00.470	OUT CORP LMTS ANNAPOLIS			
					00.510	END BRIDGE			
					00.540 CO2791	WEEMS CREEK DR			
					00.540	TRAFFIC SIGNAL FOR DRAWBRIDGE			
					00.583	GLADDEN RD			
					00.640 CO2789	KIRKLEY RD			
					00.650	SPEED LIMIT 35 MPH			
					00.720 MD783	RIVERVIEW AVE			
					00.780	BEGIN BRIDGE			

\*A,B = UNIMPROVED; C = GRADED & DRAINED; D,E = SOIL, GRAVEL, STONE; F,G = LOW TYPE BITUMINOUS  
H,I = HIGH TYPE BITUMINOUS; J = CONCRETE; K = BRICK; L = BLOCK

PAGE: 159

STATE HIGHWAY ADMINISTRATION OF MARYLAND  
HIGHWAY INFORMATION SERVICES DIVISION  
DATA SUPPORT GROUP

PAGE: 160

STATE HIGHWAY LOCATION REFERENCE

COUNTY: ANNE ARUNDEL

DISTRICT: 5

DATE: 12/31/11

ROUTE NUMBER: MD 436 CONTINUED

INVENTORY DIRECTION: NORTH

ROUTE NAME: RIDGELY AVE

STATE SYSTEM	FUNCTIONAL CLASS	MEDIAN TYPE	ACCESS CONTROL	NHS	MILEPOINT	MILEPOINT DESCRIPTION	MARKED LANES	SURFACE WIDTH/TYPE*	AADT
STATE SECONDARY	R URB COLL	NONE (UNDIV)	NONE	NOT NHS	00.780 RP595- 4	RAMP 4 FR MD 70 NB TO US 50/IS 595 EB	2	24I	5,162
					00.820 IS595	JOHN HANSON HWY			
					00.820	STRUC #2037			
					00.840		2	22I	
					00.840	END BRIDGE			
					00.840 RP595- 2	RAMP 2 FR IS 595 WB TO MD 70 NB			
					00.900 OP873	WILLOW RD			
					00.970 MD784	ACORN DR			
					01.050 OP875	NO NAME			
					01.140 CO2776	RIDGELY AVE (AHEAD)			

ROUTE NUMBER: MD 450

INVENTORY DIRECTION: EAST

ROUTE NAME: DEFENSE HWY

STATE SYSTEM	FUNCTIONAL CLASS	MEDIAN TYPE	ACCESS CONTROL	NHS	MILEPOINT	MILEPOINT DESCRIPTION	MARKED LANES	SURFACE WIDTH/TYPE*	AADT
STATE SECONDARY	R URB COLL	NONE (UNDIV)	NONE	NOT NHS	00.000	SEE MD 3	2	22I	
					00.000	PRINCE GEORGES CO/L			
	URB MINOR ART	UNPROTECTED			00.220		4	48I	20,902
					00.220 MD 3	ROBERT CRAIN HWY (BACK)			
					00.220	TRAFFIC SIGNAL			
					00.220	END X-REF W/ MD 3			
					00.230		5	60I	
					00.230	SPUR FR MD 3			
					00.240	SPUR TO MD 3			
					00.300		4	48I	
					00.300 CO2710	PATUXENT RIVER RD			
					00.300	CROSSOVER			
					00.310	SPEED LIMIT 40 MPH			
		CENTER TLA (UNDIV)			00.340				
					00.490		3	36I	
					00.490 CO4816	PRIEST BRIDGE RD			
					00.490 CO6346	GOOD HOPE DR			
					00.490	TRAFFIC SIGNAL			
					00.490	CROSSOVER			

\*A,B = UNIMPROVED; C = GRADED & DRAINED; D,E = SOIL, GRAVEL, STONE; F,G = LOW TYPE BITUMINOUS  
H,I = HIGH TYPE BITUMINOUS; J = CONCRETE; K = BRICK; L = BLOCK

PAGE: 160

STATE HIGHWAY ADMINISTRATION OF MARYLAND  
HIGHWAY INFORMATION SERVICES DIVISION  
DATA SUPPORT GROUP

PAGE: 161

STATE HIGHWAY LOCATION REFERENCE

COUNTY: ANNE ARUNDEL

DISTRICT: 5

DATE: 12/31/11

ROUTE NUMBER: MD 450 CONTINUED

INVENTORY DIRECTION: EAST

ROUTE NAME: DEFENSE HWY

STATE SYSTEM	FUNCTIONAL CLASS	MEDIAN TYPE	ACCESS CONTROL	NHS	MILEPOINT	MILEPOINT DESCRIPTION	MARKED LANES	SURFACE WIDTH/TYPE*	AADT
STATE SECONDARY	R URB MINOR ART	CENTER TLA (UNDIV)	NONE	NOT NHS	00.550		2	24I	20,902
					00.650		2	36I	
					00.650 CO4025	BALDWIN AVE			
					00.690		2	24I	
					00.710 CO2673	TWAIN RD			
		NONE (UNDIV)			00.750		2	26I	
					00.940 CO2682	TARRYTOWN AVE			
					00.940 CO2709	COX RD			
					01.030 CO5844	OLD WILLOW WAY			
					01.270 CO6312	JOLIE PL			
					01.400 OP5033	TANA LA			
					01.420 OP4802	NANCARLES DR			
					01.543	DRAINAGE STRUC #02028X0			
					01.802	ST PAULS LUTHERAN CHURCH			
					01.900		2	24I	
					01.980		2	20I	6,342
					01.980 MD424	DAVIDSONVILLE RD			
					01.980	TRAFFIC SIGNAL			
					02.010		2	34I	
					02.060		2	24I	
					02.080	SPEED LIMIT 45 MPH			
					02.140	DRAINAGE STRUC #02029X0			
					02.540	DRAINAGE 24" CMP			
					02.630 OP5407	NOB HILL DR			
					02.680	DRAINAGE STRUC #02336X0			
					02.790 CO3813	HERMITAGE HILLS DR			
					02.890	DRAINAGE 18" RCP			
					03.210 CO4449	HALLMARK DR			
					03.310	DRAINAGE 42" RCP			
					03.410	DRAINAGE 24" RCP			
					03.630	DRAINAGE 36" RCP			
					03.770	DRAINAGE STRUC #02240X0			
					03.840		2	34I	
					03.850		2	24I	
					03.850 CO4788	HUNTWOOD DR			
	RUR MAJ COLL								

\*A,B = UNIMPROVED; C = GRADED & DRAINED; D,E = SOIL, GRAVEL, STONE; F,G = LOW TYPE BITUMINOUS  
H,I = HIGH TYPE BITUMINOUS; J = CONCRETE; K = BRICK; L = BLOCK

PAGE: 161

STATE HIGHWAY ADMINISTRATION OF MARYLAND  
HIGHWAY INFORMATION SERVICES DIVISION  
DATA SUPPORT GROUP

PAGE: 162

STATE HIGHWAY LOCATION REFERENCE

COUNTY: ANNE ARUNDEL

DISTRICT: 5

DATE: 12/31/11

ROUTE NUMBER: MD 450 CONTINUED

INVENTORY DIRECTION: EAST

ROUTE NAME: DEFENSE HWY

STATE SYSTEM	FUNCTIONAL CLASS	MEDIAN TYPE	ACCESS CONTROL	NHS	MILEPOINT	MILEPOINT DESCRIPTION	MARKED LANES	SURFACE WIDTH/TYPE*	AADT
STATE SECONDARY	R RUR MAJ COLL	NONE (UNDIV)	NONE	NOT NHS	03.970	DRAINAGE STRUC #02239X0	2	24I	6,342
					04.350	DRAINAGE 18" RCP			
					04.500	DRAINAGE 36" CMP			
					04.550	PEBBLE BROOK CT			
					04.720	DRAINAGE 24" RCP			
					04.830	STRUC #2073 NORTH RIVER			
					04.840				7,442
					04.840 CO2624	ST STEPHENS CHURCH RD			
					04.880 CO2712	RUTLAND RD			
					04.910	DRAINAGE 48" CMP			
					05.210	DRAINAGE 18" CMP			
					05.770	STRUC #2072 BACON RIDGE BRANCH			
					05.850	DRAINAGE STRUC #02243X0			
					06.000	DRAINAGE STRUC #02335X0			
					06.150	DRAINAGE STRUC #02258X0			
					06.290	DRAINAGE STRUC #02288X0			
					06.400	DRAINAGE STRUC #02244X0			
					06.450 CO4895	THE RIDGES GATEWAY			
					06.560	DRAINAGE STRUC #02307X0			
					06.650	DRAINAGE STRUC #02265X0			
					06.920	SPEED LIMIT 40 MPH			
					07.060		2	28I	
					07.076 CO6467	NEEDLE PINE LA			
					07.110		2	24I	
					07.160 CO2815	SOUTH HAVEN RD			
					07.160 CO2619	CROWNSVILLE RD			
					07.160	TRAFFIC SIGNAL			
					07.190		2	30I	
					07.220		2	24I	
					07.280 CO6497	CLIFFORD BLVD			
					07.390 CO5927	WHITBY CT			
					07.530				
					07.530 IS 97	NO NAME			
					07.530	STRUC #2157			
					07.600	DRAINAGE STRUC #02030X0			

URB MINOR ART

\*A,B = UNIMPROVED; C = GRADED & DRAINED; D,E = SOIL, GRAVEL, STONE; F,G = LOW TYPE BITUMINOUS  
H,I = HIGH TYPE BITUMINOUS; J = CONCRETE; K = BRICK; L = BLOCK

PAGE: 162



STATE HIGHWAY ADMINISTRATION OF MARYLAND  
HIGHWAY INFORMATION SERVICES DIVISION  
DATA SUPPORT GROUP

PAGE: 163

STATE HIGHWAY LOCATION REFERENCE

COUNTY: ANNE ARUNDEL

DISTRICT: 5

DATE: 12/31/11

ROUTE NUMBER: MD 450 CONTINUED

INVENTORY DIRECTION: EAST

ROUTE NAME: DEFENSE HWY

STATE SYSTEM	FUNCTIONAL CLASS	MEDIAN TYPE	ACCESS CONTROL	NHS	MILEPOINT	MILEPOINT DESCRIPTION	MARKED LANES	SURFACE WIDTH/TYPE*	AADT
STATE SECONDARY	R	URB MINOR ART	NONE	NOT NHS	07.870	DRAINAGE STRUC #02031X0	2	24I	7,442
					08.000		2	22I	
					08.060				
		NONE (UNDIV)			08.060	WINDERMERE CT			
		PAINTED			08.080				
					08.100	DRAINAGE STRUC #02032X0 BROAD CREEK			
		NONE (UNDIV)			08.110		2	24I	
					08.135	CITY OF ANNAPOLIS SUBSTATION			
					08.170	DRAINAGE STRUC #02033X0			
					08.410 OP4408	A AND EAGLE BLVD			
					08.480	SPEED LIMIT 35 MPH			
					08.580 OP839	ALTON LA			
					08.690 CO2814	NICHOLS RD			
		PAINTED			08.740		2	34I	
					08.755		2	38I	
		CURBED			08.780		3	44I	
		NONE (UNDIV)			08.830		3	36I	
					08.830 CO5824	HOUSLEY RD			
					08.830	TRAFFIC SIGNAL			
		CURBED			08.901				
		NONE (UNDIV)			08.945				
		CENTER TLA (UNDIV)			08.970		4	48I	
					08.970	SHA DISTRICT #5 OFFICE			
					09.076	LUBRANO DR			
					09.090 CO2811	OAK CT			
					09.160		3	36I	
					09.180 OP840	SPRUCE LA			
		NONE (UNDIV)			09.250		4	48I	
					09.250	SPUR TO MD 450			
					09.260	SPUR FR MD 178			
		CURBED			09.270				40,362
					09.270 MD178	GENERALS HWY			
					09.270	TRAFFIC SIGNAL			
					09.270	ENT TO WESTFIELD SHOPPINGTOWN MALL			

\*A,B = UNIMPROVED; C = GRADED & DRAINED; D,E = SOIL, GRAVEL, STONE; F,G = LOW TYPE BITUMINOUS  
H,I = HIGH TYPE BITUMINOUS; J = CONCRETE; K = BRICK; L = BLOCK

PAGE: 163

STATE HIGHWAY ADMINISTRATION OF MARYLAND  
HIGHWAY INFORMATION SERVICES DIVISION  
DATA SUPPORT GROUP

PAGE: 164

STATE HIGHWAY LOCATION REFERENCE

COUNTY: ANNE ARUNDEL

DISTRICT: 5

DATE: 12/31/11

ROUTE NUMBER: MD 450 CONTINUED

INVENTORY DIRECTION: EAST

ROUTE NAME: DEFENSE HWY

STATE SYSTEM	FUNCTIONAL CLASS	MEDIAN TYPE	ACCESS CONTROL	NHS	MILEPOINT	MILEPOINT DESCRIPTION	MARKED LANES	SURFACE WIDTH/TYPE*	AADT
STATE SECONDARY	R URB MINOR ART	CURBED	NONE	NOT NHS	09.290	SPUR FR MD 450	4	48I	40,362
					09.420 RP595- 8	RAMP 8 FR MD 450 SB TO IS 595 WB			
					09.420	SPUR FR JENNIFER RD			
					09.440				
NAME: WEST ST	URB OPA	NONE (UNDIV)			09.440 CO2801	JENNIFER RD			
					09.440 RP595- 1	RAMP 1 FR MD 450 TO RAMP 8 (TO IS595 WB)			
					09.440 RP595- 2	RAMP 2 FR RAMP 7 (FR IS595 WB) TO MD 450			
					09.440	TRAFFIC SIGNAL			
					09.450 RP595- 7	RAMP 7 FR IS 595 WB TO MD 450 SB			
					09.450	SPUR TO JENNIFER RD			
		PAINTED			09.520				
		NONE (UNDIV)			09.565				
					09.565	STRUC #2032			
					09.565 IS595	JOHN HANSON HWY			
		CURBED			09.600				
					09.632 RP595- 3	RAMP 3 FR IS 595 EB TO MD 450 NB			
		NONE (UNDIV)			09.660				
					09.660 CO3266	RIVA RD			
					09.660	TRAFFIC SIGNAL			
					09.730				34,522
					09.730 RP595- 5	RAMP 5 FR MD 450 TO RAMP 4 (TO IS595 EB)			
					09.730 CO2749	RIVA RD			
					09.730 RP595- 6	RAMP 6 FR RAMP 3 (FR IS595 EB) TO MD 450			
					09.730	TRAFFIC SIGNAL			
					09.740 RP595- 4	RAMP 4 FR MD 450 NB TO IS 595 EB			
					09.770	SPEED LIMIT 35 MPH			
					09.800 CO2834	SOMERVILLE RD			
		CENTER TLA (UNDIV)			09.840				
		CURBED			09.860				
					09.860 CO2830	HOLLY AVE			
					09.910	KATCEF RD (ENT TO SHOPPING CTR)			
					09.940	DEFENSE ST			
					09.950	SPUR TO MD 2			

\*A,B = UNIMPROVED; C = GRADED & DRAINED; D,E = SOIL, GRAVEL, STONE; F,G = LOW TYPE BITUMINOUS  
H,I = HIGH TYPE BITUMINOUS; J = CONCRETE; K = BRICK; L = BLOCK

PAGE: 164

STATE HIGHWAY ADMINISTRATION OF MARYLAND  
HIGHWAY INFORMATION SERVICES DIVISION  
DATA SUPPORT GROUP

PAGE: 165

STATE HIGHWAY LOCATION REFERENCE

COUNTY: ANNE ARUNDEL

DISTRICT: 5

DATE: 12/31/11

ROUTE NUMBER: MD 450 CONTINUED

INVENTORY DIRECTION: EAST

ROUTE NAME: WEST ST

STATE SYSTEM	FUNCTIONAL CLASS	MEDIAN TYPE	ACCESS CONTROL	NHS	MILEPOINT	MILEPOINT DESCRIPTION	MARKED LANES	SURFACE WIDTH/TYPE*	AADT
STATE SECONDARY	R URB OPA	CURBED	NONE	NOT NHS	09.950	SPUR FR MD 2	4	48I	34,522
					09.960		4	56I	
					09.970		4	60I	30,852
					09.970 MD 2	SOLOMONS ISLAND RD			
					09.970	TRAFFIC SIGNAL			
					09.990	SPUR FR MD 2			
					09.990	SPUR TO MD 2			
					10.020 CO2827	WILLOW ST			
					10.020	SPEED LIMIT 30 MPH			
	U				10.080	IN CORP LMTS ANNAPOLIS			
					10.080 CO2826	HUDSON ST			
					10.080	CROSSOVER			
					10.130	SPUR TO MD 393			
					10.140 MD393	OLD SOLOMONS ISLAND RD			
					10.140	CROSSOVER			
					10.150	SPUR FR MD 393			
					10.180 MU1730	KIRBY LA			
					10.180	CROSSOVER			
		PAINTED			10.210		4	52I	
					10.210 MU880	DAVIS ST			
		NONE (UNDIV)			10.230		4	48I	
					10.280 MU1255	GIBRALTER AVE			
					10.330 MU1460	HICKS AVE			
					10.420 MU2410	PAROLE ST			
					10.480 MU1760	LEE ST			
		CENTER TLA (UNDIV)			10.630				
		NONE (UNDIV)			10.700				
					10.700 MU650	CHINQUAPIN ROUND RD			
					10.700	TRAFFIC SIGNAL			
		CENTER TLA (UNDIV)			10.770				
					10.770 MU 60	ADMIRAL DR			
					10.770	TRAFFIC SIGNAL			
		NONE (UNDIV)			10.820				
					10.820 MU1030	EDGEWOOD AVE			
					10.950 MU1770	LEGION AVE			

\*A,B = UNIMPROVED; C = GRADED & DRAINED; D,E = SOIL, GRAVEL, STONE; F,G = LOW TYPE BITUMINOUS  
H,I = HIGH TYPE BITUMINOUS; J = CONCRETE; K = BRICK; L = BLOCK

PAGE: 165

STATE HIGHWAY ADMINISTRATION OF MARYLAND  
HIGHWAY INFORMATION SERVICES DIVISION  
DATA SUPPORT GROUP

PAGE: 166

STATE HIGHWAY LOCATION REFERENCE

COUNTY: ANNE ARUNDEL

DISTRICT: 5

DATE: 12/31/11

ROUTE NUMBER: MD 450 CONTINUED

INVENTORY DIRECTION: EAST

ROUTE NAME: WEST ST

STATE SYSTEM	FUNCTIONAL CLASS	MEDIAN TYPE	ACCESS CONTROL	NHS	MILEPOINT	MILEPOINT DESCRIPTION	MARKED LANES	SURFACE WIDTH/TYPE*	AADT
STATE SECONDARY	U URB OPA	NONE (UNDIV)	NONE	NOT NHS	11.000		2	48I	30,852
		CENTER TLA (UNDIV)			11.000 MU1540	N HOMELAND AVE			
					11.030		2	26I	
					11.030 MU1530	S HOMELAND AVE			
					11.034	SPEED LIMIT 25 MPH			
					11.070 MU2980	N SOUTHWOOD AVE			
					11.100 MU2990	S SOUTHWOOD RD			
					11.150		2	24I	
					11.150	ANNE ARUNDEL COUNTY LIBRARY			
					11.180 MU590	S CHERRY GROVE AVE			
					11.200 MU570	N CHERRY GROVE AVE			
					11.245	TRINITY UNITED METHODIST CHURCH			
					11.250 MU2040	MCKENDREE AVE			
					11.250 MU1850	LOCUST AVE			
					11.330 MU1300	GLEN AVE			
					11.330	SPEED LIMIT 25 MPH			
					11.360 MU2750	RUSSELL ST			
					11.360	TRAFFIC SIGNAL			
					11.390 MU1800	N LINDEN AVE			
		NONE (UNDIV)			11.420				
					11.490 MU3440	WOODLAWN AVE			
					11.580 MU350	BREWER AVE			
					11.580	ST MARYS CEMETERY			
					11.670		2	28I	
					11.670 MU410	BROWN ST			
		PAINTED			11.690		3	48I	
		CURBED			11.710				
		ROUNDAABOUT			11.730		2	60I	
					11.730	BEGIN ROUNDAABOUT			
MUNICIPAL					11.740				15,152
					11.740 MD435	TAYLOR AVE			
					11.740	END STATE MAINTENANCE			
					11.740	BEGIN MUNICIPAL MAINTENANCE			
					11.740 MD387	SPA RD			
					11.740	ROUNDAABOUT: WESTGATE CIR			

\*A,B = UNIMPROVED; C = GRADED & DRAINED; D,E = SOIL, GRAVEL, STONE; F,G = LOW TYPE BITUMINOUS  
H,I = HIGH TYPE BITUMINOUS; J = CONCRETE; K = BRICK; L = BLOCK

PAGE: 166

STATE HIGHWAY ADMINISTRATION OF MARYLAND  
HIGHWAY INFORMATION SERVICES DIVISION  
DATA SUPPORT GROUP

PAGE: 167

STATE HIGHWAY LOCATION REFERENCE

COUNTY: ANNE ARUNDEL

DISTRICT: 5

DATE: 12/31/11

ROUTE NUMBER: MD 450 CONTINUED

INVENTORY DIRECTION: EAST

ROUTE NAME: WEST ST

STATE SYSTEM	FUNCTIONAL CLASS	MEDIAN TYPE	ACCESS CONTROL	NHS	MILEPOINT	MILEPOINT DESCRIPTION	MARKED LANES	SURFACE WIDTH/TYPE*	AADT
MUNICIPAL	U URB OPA	CURBED	NONE	NOT NHS	11.750		3	36I	15,152
					11.750	END ROUNDABOUT			
					11.780				
					11.790				
		NONE (UNDIV)			11.820		2	24I	
					11.820 MU110	AMOS GARRETT BLVD			
					11.850				
					11.890				
					11.890 MU2160	MONTICELLO AVE			
					11.890	TRAFFIC SIGNAL			
					11.910				
					11.910 MU1630	JEFFERSON PL			
					11.910	TRAFFIC SIGNAL			
					11.940 MU8090	ELLINGTON ALLEY			
					11.956				
					11.970				
					11.970 MU1900	MADISON PL			
					11.970 MU2970	SOUTHGATE AVE			
					11.970	TRAFFIC SIGNAL			
					11.996				
					12.070				
					12.070 OP966	ALLEY			
					12.070 MU720	COLONIAL AVE			
					12.080				
					12.090		2	35I	
					12.090 MU2200	MUNROE CT			
					12.100		2	24I	
					12.135		2	32I	
					12.147		2	24I	
					12.170		2	34I	
					12.170 MU1740	LAFAYETTE AVE			
					12.170	TRAFFIC SIGNAL			
					12.190		2	36I	
					12.203		2	24I	
					12.220		2	30I	

\*A,B = UNIMPROVED; C = GRADED & DRAINED; D,E = SOIL, GRAVEL, STONE; F,G = LOW TYPE BITUMINOUS  
H,I = HIGH TYPE BITUMINOUS; J = CONCRETE; K = BRICK; L = BLOCK

PAGE: 167

STATE HIGHWAY ADMINISTRATION OF MARYLAND  
HIGHWAY INFORMATION SERVICES DIVISION  
DATA SUPPORT GROUP

PAGE: 168

STATE HIGHWAY LOCATION REFERENCE

COUNTY: ANNE ARUNDEL

DISTRICT: 5

DATE: 12/31/11

ROUTE NUMBER: MD 450 CONTINUED

INVENTORY DIRECTION: EAST

ROUTE NAME: WEST ST

STATE SYSTEM	FUNCTIONAL CLASS	MEDIAN TYPE	ACCESS CONTROL	NHS	MILEPOINT	MILEPOINT DESCRIPTION	MARKED LANES	SURFACE WIDTH/TYPE*	AADT
MUNICIPAL	U URB OPA	NONE (UNDIV)	NONE	NOT NHS	12.220 MU3380	W WASHINGTON ST	2	30I	15,152
					12.230 MU663	CITY GATE LA			
					12.260		2	33K	
					12.260 MU460	CALVERT ST			
					12.260 MU500	CATHEDRAL ST			
					12.260	TRAFFIC SIGNAL			
					12.390		2	37I	
NAME: CHURCH CIR					12.390 MU660	CHURCH CIR			
					12.390	TRAFFIC SIGNAL			
					12.410 MU1190	FRANKLIN ST			
					12.420 MU2960	SOUTH ST			
					12.431		2	24I	
					12.450		2	26I	
					12.450 MU960	DUKE OF GLOUCESTER ST			
					12.460				11,042
					12.460 MU1920	MAIN ST			
					12.460	TRAFFIC SIGNAL			
					12.470 MU2800	SCHOOL ST			
					12.500		2	36I	
NAME: COLLEGE AVE					12.500 MU660	CHURCH CIR			
					12.540		2	24I	
					12.560		2	30I	
					12.560 MD 70	BLADEN ST			
					12.620		2	27I	
					12.620 MU2760	ST JOHNS ST			
					12.620 MU2290	NORTH ST			
					12.630	SPUR FR NORTH ST			
					12.690 MU2540	PRINCE GEORGE ST			
					12.690	ST.JOHN'S COLLEGE			
					12.780		2	35I	
NAME: KING GEORGE ST					12.780 MU710	COLLEGE AVE			
					12.780 MU1710	KING GEORGE ST			
					12.780	TRAFFIC SIGNAL			
					12.830 MU3325	WAGNER ST			
STATE SECONDARY					13.060				

\*A,B = UNIMPROVED; C = GRADED & DRAINED; D,E = SOIL, GRAVEL, STONE; F,G = LOW TYPE BITUMINOUS  
H,I = HIGH TYPE BITUMINOUS; J = CONCRETE; K = BRICK; L = BLOCK

PAGE: 168

STATE HIGHWAY ADMINISTRATION OF MARYLAND  
HIGHWAY INFORMATION SERVICES DIVISION  
DATA SUPPORT GROUP

PAGE: 169

STATE HIGHWAY LOCATION REFERENCE

COUNTY: ANNE ARUNDEL

DISTRICT: 5

DATE: 12/31/11

ROUTE NUMBER: MD 450 CONTINUED

INVENTORY DIRECTION: EAST

ROUTE NAME: KING GEORGE ST

STATE SYSTEM	FUNCTIONAL CLASS	MEDIAN TYPE	ACCESS CONTROL	NHS	MILEPOINT	MILEPOINT DESCRIPTION	MARKED LANES	SURFACE WIDTH/TYPE*	AADT
STATE SECONDARY	U URB OPA	NONE (UNDIV)	NONE	NOT NHS	13.060	END MUNICIPAL MAINTENANCE	2	35I	11,042
					13.060	BEGIN STATE MAINTENANCE			
					13.080		2	30J	
					13.080	BEGIN BRIDGE			
					13.120	STRUC #2071 COLLEGE CREEK			
					13.170		2	30I	
					13.170	END BRIDGE			
					13.190		2	27I	
					13.200	SPEED LIMIT 30 MPH			
					13.320		2	32I	
					13.344		2	24I	
					13.420				18,102
					13.420 MD435	ANNAPOLIS ST			
					13.420	TRAFFIC SIGNAL			
					13.530	SPUR TO BOYER ST			
					13.540	BOYER ST (GVT RD)			
					13.540 GV 60	PERRY CIR			
					13.540	TRAFFIC SIGNAL			
					13.650		2	32I	
					13.650 GV 61	BADGER RD			
					13.680		2	30I	
					13.770	SPEED LIMIT 40 MPH			
					13.806	SIGN: BEGIN BIKE ROUTE			
					13.820		2	24J	
					13.820	BEGIN BRIDGE			
					14.090	STRUC #2070 SEVERN RIVER			
					14.090	OUT CORP LMTS ANNAPOLIS			
					14.360 MD648AB	NO NAME			
		PAINTED			14.370		2	36I	
					14.370	END BRIDGE			
					14.380		3	36I	
					14.380	SPUR TO MD 648A			
		UNPROTECTED			14.400				
NAME: GOV RITCHIE HWY					14.400 MD648A	BALTO ANNAPOLIS BLVD			

\*A,B = UNIMPROVED; C = GRADED & DRAINED; D,E = SOIL, GRAVEL, STONE; F,G = LOW TYPE BITUMINOUS  
H,I = HIGH TYPE BITUMINOUS; J = CONCRETE; K = BRICK; L = BLOCK

PAGE: 169

STATE HIGHWAY ADMINISTRATION OF MARYLAND  
HIGHWAY INFORMATION SERVICES DIVISION  
DATA SUPPORT GROUP

PAGE: 170

STATE HIGHWAY LOCATION REFERENCE

COUNTY: ANNE ARUNDEL

DISTRICT: 5

DATE: 12/31/11

ROUTE NUMBER: MD 450 CONTINUED

INVENTORY DIRECTION: EAST

ROUTE NAME: GOV RITCHIE HWY

STATE SYSTEM	FUNCTIONAL CLASS	MEDIAN TYPE	ACCESS CONTROL	NHS	MILEPOINT	MILEPOINT DESCRIPTION	MARKED LANES	SURFACE WIDTH/TYPE*	AADT			
STATE SECONDARY	R	URB OPA	UNPROTECTED	NONE	NOT NHS	14.400	TRAFFIC SIGNAL	3	36I	18,102		
						14.420	SPUR FR MD 648A					
						14.540		4	48I			
		POSITIVE BARRIER				14.550	SPEED LIMIT 50 MPH					
						14.620						
						14.640	CO2556	CHASE RD				
		UNPROTECTED				14.640		CROSSOVER				
						14.740	CO2548	RITCHIE RD				
						14.761		SIGN: BIKE ROUTE				
		POSITIVE BARRIER				14.790	CO2561	BRICE RD				
						14.870		CHURCH OF JESUS CHRIST LATTER DAY SAINTS				
						14.940	OP767	WAVELAND FARM RD				
		UNPROTECTED				14.940		CROSSOVER				
						15.020	OP768	BRICE LA				
						15.020		CROSSOVER				
		POSITIVE BARRIER				15.193		CROSSOVER				
						15.260						
						15.260	CO2562	E SEVERN RIDGE RD				
		UNPROTECTED				15.260		CROSSOVER				
						15.300						
						15.310	CO3566	W SEVERN RIDGE RD				
		POSITIVE BARRIER				15.310		CROSSOVER				
						15.510			3		36I	
						15.510	CO5254	BOULTERS WAY				
		UNPROTECTED				15.510		CROSSOVER				
						15.510		SIGN: BIKE ROUTE				
						15.570	RP 50- 4	RAMP 4 FR MD 450 NB TO MD 2 EB				
		POSITIVE BARRIER				15.600						
						15.600		CROSSOVER				
						15.627						
		NONE (UNDIV)				15.640			1		15I	
						15.640	RP 50- 6	RAMP 6 FR US 50 EB TO MD 450 SB				
						15.640	RP 50- 5	RAMP 5 FR MD 2 SB TO MD 450 EB				
						15.640		DIRECTIONAL CROSSOVER				

\*A,B = UNIMPROVED; C = GRADED & DRAINED; D,E = SOIL, GRAVEL, STONE; F,G = LOW TYPE BITUMINOUS  
H,I = HIGH TYPE BITUMINOUS; J = CONCRETE; K = BRICK; L = BLOCK

PAGE: 170



STATE HIGHWAY ADMINISTRATION OF MARYLAND  
HIGHWAY INFORMATION SERVICES DIVISION  
DATA SUPPORT GROUP

PAGE: 171

STATE HIGHWAY LOCATION REFERENCE

COUNTY: ANNE ARUNDEL

DISTRICT: 5

DATE: 12/31/11

ROUTE NUMBER: MD 450 CONTINUED

INVENTORY DIRECTION: EAST

ROUTE NAME: GOV RITCHIE HWY

STATE SYSTEM	FUNCTIONAL CLASS	MEDIAN TYPE	ACCESS CONTROL	NHS	MILEPOINT	MILEPOINT DESCRIPTION	MARKED LANES	SURFACE WIDTH/TYPE*	AADT
STATE SECONDARY	R URB OPA	NONE (UNDIV)	NONE	NOT NHS	15.710		1	12I	18,102
					15.810		2	24I	
					15.810 RP 50- 3	RAMP 3 FR RAMP 6 (FR US50 EB) TO MD 450			
					15.830 US 50	BLUE STAR MEMORIAL HWY			
					15.830	STRUC #2100			
					15.830	STRUC #2101			
					15.830	EXIT #27			
					15.830 MD 2	GOV RITCHIE HWY (AHEAD)			
					15.830 MD 2	GOV RITCHIE HWY (SB OUT SITE)			

ROUTE NUMBER: MD 468

INVENTORY DIRECTION: NORTH

ROUTE NAME: SHADYSIDE RD

STATE SYSTEM	FUNCTIONAL CLASS	MEDIAN TYPE	ACCESS CONTROL	NHS	MILEPOINT	MILEPOINT DESCRIPTION	MARKED LANES	SURFACE WIDTH/TYPE*	AADT
STATE SECONDARY	R URB COLL	NONE (UNDIV)	NONE	NOT NHS	00.000		2	24I	9,332
					00.000 CO3377	W SHADYSIDE RD (BACK)			
					00.000 CO3382	SNUG HARBOR RD			
					00.000	SIGN: BEGIN STATE MAINTENANCE			
					00.020	MOOSE LODGE			
					00.050	SPEED LIMIT 30 MPH			
	URB MINOR ART				00.090				
					00.090 CO3372	STEAMBOAT RD			
					00.140 OP1048	JUNIPER ST			
					00.180 OP5567	HAWTHORNE ST			
					00.210	FAITH BAPTIST CHURCH			
					00.230 CO3357	AVALON BLVD			
					00.270	SHADYSIDE V.F.D. - ENGINE CO. #41			
					00.310 CO3395	SHADY REST RD			
					00.360	CENTENARY UNITED METHODIST CHURCH			
					00.450	ST MATTHEWS U M CHURCH			
					00.590	ENT TO WATER PUMPING STATION			
					00.720 CO3355	WEST RIVER RD			
					00.740	SHADYSIDE POST OFFICE 20764			

\*A,B = UNIMPROVED; C = GRADED & DRAINED; D,E = SOIL, GRAVEL, STONE; F,G = LOW TYPE BITUMINOUS  
H,I = HIGH TYPE BITUMINOUS; J = CONCRETE; K = BRICK; L = BLOCK

PAGE: 171

STATE HIGHWAY ADMINISTRATION OF MARYLAND  
HIGHWAY INFORMATION SERVICES DIVISION  
DATA SUPPORT GROUP

PAGE: 172

STATE HIGHWAY LOCATION REFERENCE

COUNTY: ANNE ARUNDEL

DISTRICT: 5

DATE: 12/31/11

ROUTE NUMBER: MD 468 CONTINUED

INVENTORY DIRECTION: NORTH

ROUTE NAME: SHADYSIDE RD

STATE SYSTEM	FUNCTIONAL CLASS	MEDIAN TYPE	ACCESS CONTROL	NHS	MILEPOINT	MILEPOINT DESCRIPTION	MARKED LANES	SURFACE WIDTH/TYPE*	AADT
STATE SECONDARY	R URB MINOR ART	NONE (UNDIV)	NONE	NOT NHS	00.890 CO3396	CEDARHURST RD	2	24I	9,332
					00.970 CO3410	BAY BREEZE RD			
					01.150 CO3409	COLUMBIA BEACH RD			
					01.150 CO3354	SCOTT TOWN RD			
					01.180	SPEED LIMIT 45 MPH			
					01.360 CO3353	NICK RD			
					01.650 CO3411	DENT RD			
					01.890	SUGAR LA			
					01.900	IRA LA			
					02.040 CO3412	DEEP COVE RD			
					02.240		2	26I	
					02.450	HOLLY LA			
					02.460		2	24I	
					02.470		2	26I	
					02.470	BROWNS WAY			
					02.470 CO6100	SOUTH CREEK VIEW WAY			
					02.830		2	24I	11,012
					02.830 MD256	DEALE CHURCHTON RD			
					02.830	TRAFFIC SIGNAL			
					02.950 CO3345	CHALK PT RD			
					03.355 CO6619	LAVENDER CT			
					03.395		2	34I	
					03.410		2	24I	
					03.550 CO3344	SWAMP CIRCLE RD			
					03.810				10,710
					03.810 CO5786	PLANTATION BLVD			
					03.810 CO3339	SUDLEY RD			
					04.520 CO3336	SHADY OAKS RD			
					04.600 CO3520	OLD SUDLEY RD			
					04.620	DRAINAGE 60" CMP			
					04.960 OP1039	HOLLY LANDING RD			
					05.440	DRAINAGE STRUC #02017X0			
					05.560 CO3519	CRANDELL RD			
					06.020 OP1037	NO NAME			

\*A,B = UNIMPROVED; C = GRADED & DRAINED; D,E = SOIL, GRAVEL, STONE; F,G = LOW TYPE BITUMINOUS  
H,I = HIGH TYPE BITUMINOUS; J = CONCRETE; K = BRICK; L = BLOCK

PAGE: 172

STATE HIGHWAY ADMINISTRATION OF MARYLAND  
HIGHWAY INFORMATION SERVICES DIVISION  
DATA SUPPORT GROUP

PAGE: 173

STATE HIGHWAY LOCATION REFERENCE

COUNTY: ANNE ARUNDEL

DISTRICT: 5

DATE: 12/31/11

ROUTE NUMBER: MD 468 CONTINUED

INVENTORY DIRECTION: NORTH

ROUTE NAME: MUDDY CREEK RD

STATE SYSTEM	FUNCTIONAL CLASS	MEDIAN TYPE	ACCESS CONTROL	NHS	MILEPOINT	MILEPOINT DESCRIPTION	MARKED LANES	SURFACE WIDTH/TYPE*	AADT
STATE SECONDARY	R RUR MAJ COLL	NONE (UNDIV)	NONE	NOT NHS	06.038	DRAINAGE STRUC #02016X0	2	24I	10,710
					06.180	EBENEZER A.M.E. CEMETERY			
					06.230				10,700
					06.230 MD255	GALESVILLE RD			
					06.230	TRAFFIC SIGNAL			
		PAINTED			06.290		2	22I	
		NONE (UNDIV)			06.370		2	24I	
					06.680 CO3326	CUMBERSTONE RD			
					06.840	DRAINAGE 60" RCP			
					07.030	SPEED LIMIT 50 MPH			
					07.330 CO3324	LANSDALE RD			
					07.598	WOLFE RESERVE WAY			
					07.750 CO3324	LANSDALE RD			
					08.297	DRAINAGE STRUC #02013X0			
					08.440	DRAINAGE CBC - 16'X48'X4'			
					08.660 CO4649	OLD MUDDY CREEK RD			
					08.790				9,460
					08.790 CO3322	MILL SWAMP RD			
					08.790 CO3323	OLD MILL SWAMP RD			
					09.126	DRAINAGE STRUC #02011X0			
					09.280 CO3320	FIDDLERS HILL RD			
					09.280 CO3321	COLLINS RD			
					09.350	DRAINAGE STRUC #02010X0			
					09.660 MD468B	MD 468 SPUR			
					09.707	DRAINAGE STRUC #02009X0			
					10.240 CO3153	SOUTH RIVER CLUBHOUSE RD			
					10.240 CO3155	CONTEES WHARF RD			
					10.420 CO4654	CLYDESDALE RD			
					10.650	HOPE MEMORIAL ST MARK UM CHURCH			
					10.710 CO4654	CLYDESDALE RD			
					11.190 MD214	CENTRAL AVE			
					11.190	TRAFFIC SIGNAL			

\*A,B = UNIMPROVED; C = GRADED & DRAINED; D,E = SOIL, GRAVEL, STONE; F,G = LOW TYPE BITUMINOUS  
H,I = HIGH TYPE BITUMINOUS; J = CONCRETE; K = BRICK; L = BLOCK

PAGE: 173

STATE HIGHWAY ADMINISTRATION OF MARYLAND  
HIGHWAY INFORMATION SERVICES DIVISION  
DATA SUPPORT GROUP

PAGE: 174

STATE HIGHWAY LOCATION REFERENCE

COUNTY: ANNE ARUNDEL

DISTRICT: 5

DATE: 12/31/11

**ROUTE NUMBER:** MD 468B

INVENTORY DIRECTION: EAST

ROUTE NAME: MD 468 SPUR

STATE SYSTEM	FUNCTIONAL CLASS	MEDIAN TYPE	ACCESS CONTROL	NHS	MILEPOINT	MILEPOINT DESCRIPTION	MARKED LANES	SURFACE WIDTH/TYPE*	AADT
STATE SECONDARY	R RUR LOCAL	NONE (UNDIV)	NONE	NOT NHS	00.000		2	18G	0
					00.000 MD468	MUDDY CREEK RD			
					00.010	ROAD END - GATE/BARRICADE			

**ROUTE NUMBER:** MD 553A

INVENTORY DIRECTION: NORTH

ROUTE NAME: SOUTH RIVER RD S

STATE SYSTEM	FUNCTIONAL CLASS	MEDIAN TYPE	ACCESS CONTROL	NHS	MILEPOINT	MILEPOINT DESCRIPTION	MARKED LANES	SURFACE WIDTH/TYPE*	AADT
STATE SECONDARY	R URB LOCAL	NONE (UNDIV)	NONE	NOT NHS	00.000		2	24I	99
					00.000 CO3064	VIRGINIA AVE (BACK)			
					00.000 MD 2	SOLOMONS ISLAND RD			
					00.000	TRAFFIC SIGNAL			
					00.080	SPUR FR MD 2			
					00.100	SPUR TO MD 2			
					00.160 MD553D	LEELAND RD			
					00.180		2	18I	
					00.250		2	30I	
					00.280	ROAD END			

**ROUTE NUMBER:** MD 553B

INVENTORY DIRECTION: NORTH

ROUTE NAME: OLD S RIVER RD

STATE SYSTEM	FUNCTIONAL CLASS	MEDIAN TYPE	ACCESS CONTROL	NHS	MILEPOINT	MILEPOINT DESCRIPTION	MARKED LANES	SURFACE WIDTH/TYPE*	AADT
STATE SECONDARY	R URB LOCAL	NONE (UNDIV)	NONE	NOT NHS	00.000		2	30I	99
					00.000	ROAD END			
					00.020		2	20I	
					00.073		2	24I	
					00.090 MD553C	SOUTH RIVER RD			
					00.090	STOP SIGN			
					00.240		2	30I	
					00.270 MD 2	SOLOMONS ISLAND RD			
					00.270 CO2865	OAK GROVE RD (AHEAD)			
					00.270	STOP SIGN			

\*A,B = UNIMPROVED; C = GRADED & DRAINED; D,E = SOIL, GRAVEL, STONE; F,G = LOW TYPE BITUMINOUS  
H,I = HIGH TYPE BITUMINOUS; J = CONCRETE; K = BRICK; L = BLOCK

PAGE: 174

STATE HIGHWAY ADMINISTRATION OF MARYLAND  
HIGHWAY INFORMATION SERVICES DIVISION  
DATA SUPPORT GROUP

PAGE: 175

STATE HIGHWAY LOCATION REFERENCE

COUNTY: ANNE ARUNDEL

DISTRICT: 5

DATE: 12/31/11

ROUTE NUMBER: MD 553C

INVENTORY DIRECTION: NORTH

ROUTE NAME: SOUTH RIVER RD

STATE SYSTEM	FUNCTIONAL CLASS	MEDIAN TYPE	ACCESS CONTROL	NHS	MILEPOINT	MILEPOINT DESCRIPTION	MARKED LANES	SURFACE WIDTH/TYPE*	AADT
STATE SECONDARY	R URB LOCAL	NONE (UNDIV)	NONE	NOT NHS	00.000		2	23I	99
					00.000 MD553B	OLD S RIVER RD			
					00.000	STOP SIGN			
					00.100 MD 2	SOLOMONS ISLAND RD			
					00.100	STRUC #2010			
					00.120		2	24I	
					00.180	SPUR TO MD 2			
					00.180	STOP SIGN			
					00.250	ROAD END - GUARDRAIL			

ROUTE NUMBER: MD 553D

INVENTORY DIRECTION: EAST

ROUTE NAME: LEELAND RD

STATE SYSTEM	FUNCTIONAL CLASS	MEDIAN TYPE	ACCESS CONTROL	NHS	MILEPOINT	MILEPOINT DESCRIPTION	MARKED LANES	SURFACE WIDTH/TYPE*	AADT
STATE SECONDARY	R URB LOCAL	NONE (UNDIV)	NONE	NOT NHS	00.000		2	24I	99
					00.000 MD553A	SOUTH RIVER RD S			
					00.000	STOP SIGN			
					00.100 OP977	NO NAME			

ROUTE NUMBER: MD 607

INVENTORY DIRECTION: NORTH

ROUTE NAME: MAGOTHY BRIDGE RD

STATE SYSTEM	FUNCTIONAL CLASS	MEDIAN TYPE	ACCESS CONTROL	NHS	MILEPOINT	MILEPOINT DESCRIPTION	MARKED LANES	SURFACE WIDTH/TYPE*	AADT
STATE SECONDARY	R URB MINOR ART	NONE (UNDIV)	NONE	NOT NHS	00.000		2	24I	21,082
					00.000 CO2041	MAGOTHY BRIDGE RD (BACK)			
					00.000 CO2009	WOODS RD			
					00.000 CO4919	SEABORNE DR			
		CURBED			00.300		2	28I	
					00.341		2	24I	
					00.390	SPUR FR MD 100			
					00.390	SPUR TO MD 100			
	URB OPA				00.440		3	36I	

\*A,B = UNIMPROVED; C = GRADED & DRAINED; D,E = SOIL, GRAVEL, STONE; F,G = LOW TYPE BITUMINOUS  
H,I = HIGH TYPE BITUMINOUS; J = CONCRETE; K = BRICK; L = BLOCK

PAGE: 175

STATE HIGHWAY ADMINISTRATION OF MARYLAND  
HIGHWAY INFORMATION SERVICES DIVISION  
DATA SUPPORT GROUP

PAGE: 176

STATE HIGHWAY LOCATION REFERENCE

COUNTY: ANNE ARUNDEL

DISTRICT: 5

DATE: 12/31/11

ROUTE NUMBER: MD 607 CONTINUED

INVENTORY DIRECTION: NORTH

ROUTE NAME: MAGOTHY BRIDGE RD

STATE SYSTEM	FUNCTIONAL CLASS	MEDIAN TYPE	ACCESS CONTROL	NHS	MILEPOINT	MILEPOINT DESCRIPTION	MARKED LANES	SURFACE WIDTH/TYPE*	AADT
STATE SECONDARY	R URB OPA	CURBED	NONE	NOT NHS	00.440 MD100	NO NAME	3	36I	21,082
					00.440	TRAFFIC SIGNAL			
					00.490	SPUR FR MD 100			
					00.500	SPUR TO MD 100			
		PAINTED			00.584		2	24I	
		NONE (UNDIV)			00.594				
					00.600	SPEED LIMIT 40 MPH			
					00.700		3	36I	
					00.780		2	26I	
NAME: HOG NECK RD					00.780 MD177	MOUNTAIN RD			
					00.780	TRAFFIC SIGNAL			
					00.834		2	24I	
					00.845		2	26I	
					00.860 CO3894	WESTWOOD MANOR WAY			
		PAINTED			00.870		2	24I	
					00.890 CO1869	BELLE OF GEORGIA AVE			
		NONE (UNDIV)			00.905		2	26I	
					00.920	JACOBSVILLE SUBSTATION			
					00.970 CO1874	ALBERTA AVE			
					01.050 CO4836	TOWER BRIDGE DR			
					01.360 CO5249	ELIZABETH RD			
					01.363		3	36I	
					01.460		2	24I	
					01.460	APPLE ORCHARD DR			
					01.510	SPUR FR MD 173			
					01.530		2	30I	
					01.530	SPUR TO MD 173			
					01.540 MD173	FORT SMALLWOOD RD			
					01.540	TRAFFIC SIGNAL			

ROUTE NUMBER: MD 642

INVENTORY DIRECTION: EAST

ROUTE NAME: GREENLAND BEACH RD

STATE SYSTEM	FUNCTIONAL CLASS	MEDIAN TYPE	ACCESS CONTROL	NHS	MILEPOINT	MILEPOINT DESCRIPTION	MARKED LANES	SURFACE WIDTH/TYPE*	AADT
--------------	------------------	-------------	----------------	-----	-----------	-----------------------	--------------	---------------------	------

\*A,B = UNIMPROVED; C = GRADED & DRAINED; D,E = SOIL, GRAVEL, STONE; F,G = LOW TYPE BITUMINOUS  
H,I = HIGH TYPE BITUMINOUS; J = CONCRETE; K = BRICK; L = BLOCK

PAGE: 176

STATE HIGHWAY LOCATION REFERENCE

COUNTY: ANNE ARUNDEL

DISTRICT: 5

DATE: 12/31/11

**ROUTE NUMBER:** MD 642 CONTINUED

INVENTORY DIRECTION: EAST

ROUTE NAME: GREENLAND BEACH RD

STATE SYSTEM	FUNCTIONAL CLASS	MEDIAN TYPE	ACCESS CONTROL	NHS	MILEPOINT	MILEPOINT DESCRIPTION	MARKED LANES	SURFACE WIDTH/TYPE*	AADT
STATE SECONDARY	R URB LOCAL	NONE (UNDIV)	NONE	NOT NHS	00.000		1	15I	99
					00.000 MD173	FORT SMALLWOOD RD			
					00.030		2	30I	
					00.030	SPUR TO MD 173			
					00.050		2	48I	
					00.070		2	38I	
					00.080 CO1577	GREENLAND BEACH RD			

**ROUTE NUMBER:** MD 645B

INVENTORY DIRECTION: EAST

ROUTE NAME: OLD DORSEY RD

STATE SYSTEM	FUNCTIONAL CLASS	MEDIAN TYPE	ACCESS CONTROL	NHS	MILEPOINT	MILEPOINT DESCRIPTION	MARKED LANES	SURFACE WIDTH/TYPE*	AADT
STATE SECONDARY	R URB LOCAL	NONE (UNDIV)	NONE	NOT NHS	00.000		2	28H	99
					00.000 OP288	RAILROAD AVE			
					00.060		2	24H	
					00.080 MD645D	OLD DORSEY RD			
					00.087		2	28H	
					00.100		2	16G	
					00.120	ROAD END			

**ROUTE NUMBER:** MD 645D

INVENTORY DIRECTION: NORTH

ROUTE NAME: OLD DORSEY RD

STATE SYSTEM	FUNCTIONAL CLASS	MEDIAN TYPE	ACCESS CONTROL	NHS	MILEPOINT	MILEPOINT DESCRIPTION	MARKED LANES	SURFACE WIDTH/TYPE*	AADT
STATE SECONDARY	R URB LOCAL	NONE (UNDIV)	NONE	NOT NHS	00.000		2	40H	0
					00.000 MD645B	OLD DORSEY RD			
					00.030 MD176	DORSEY RD			
					00.030	STOP SIGN			

STATE HIGHWAY ADMINISTRATION OF MARYLAND  
HIGHWAY INFORMATION SERVICES DIVISION  
DATA SUPPORT GROUP

PAGE: 178

STATE HIGHWAY LOCATION REFERENCE

COUNTY: ANNE ARUNDEL

DISTRICT: 5

DATE: 12/31/11

ROUTE NUMBER: MD 648A

INVENTORY DIRECTION: NORTH

ROUTE NAME: BALTO ANNAPOLIS BLVD

STATE SYSTEM	FUNCTIONAL CLASS	MEDIAN TYPE	ACCESS CONTROL	NHS	MILEPOINT	MILEPOINT DESCRIPTION	MARKED LANES	SURFACE WIDTH/TYPE*	AADT
STATE SECONDARY	R URB COLL	NONE (UNDIV)	NONE	NOT NHS	00.000		2	28I	10,152
					00.000 MD450	GOV RITCHIE HWY			
					00.000	TRAFFIC SIGNAL			
					00.020		2	24I	
					00.020	SPUR FR MD 450			
					00.020	SPUR TO MD 450			
					00.060		2	22I	
					00.060 MD648AB	NO NAME			
					00.110	SPEED LIMIT 30 MPH			
					00.240 CO2546	HOMEWOOD RD			
					00.240 CO2545	FERRY FARMS RD			
		PAINTED			00.380		2	24I	
		NONE (UNDIV)			00.380 CO2544	ELMWOOD RD			
					00.440				
					00.440	SPUR TO MD 648A			
					00.460 MD672	GREENBURY POINT RD			
					00.490		2	22I	
					00.500	SPUR FR MD 648A			
					00.540	SPEED LIMIT 35 MPH			
					00.650 CO2551	CARVEL DR			
	URB LOCAL				00.880				
					00.880 CO5176	SHARPE RD			
					00.880 MD179	ST MARGARETS RD			
					00.880	STOP SIGN			
					01.460 CO2562	E SEVERN RIDGE RD			
					01.670 CO2563	MEADOW GATE DR			
					01.780 CO5516	MOUNT OAK PL			
					01.827	DEACON WAY			
					01.864	NO NAME			
					01.950	E NAP LA			
					01.950	W NAP LA			
					02.087	ROAD END - BARRICADE			

\*A,B = UNIMPROVED; C = GRADED & DRAINED; D,E = SOIL, GRAVEL, STONE; F,G = LOW TYPE BITUMINOUS  
H,I = HIGH TYPE BITUMINOUS; J = CONCRETE; K = BRICK; L = BLOCK

PAGE: 178



STATE HIGHWAY ADMINISTRATION OF MARYLAND  
HIGHWAY INFORMATION SERVICES DIVISION  
DATA SUPPORT GROUP

PAGE: 179

STATE HIGHWAY LOCATION REFERENCE

COUNTY: ANNE ARUNDEL

DISTRICT: 5

DATE: 12/31/11

ROUTE NUMBER: MD 648AA

INVENTORY DIRECTION: NORTH

ROUTE NAME: ASBURY DR

STATE SYSTEM	FUNCTIONAL CLASS	MEDIAN TYPE	ACCESS CONTROL	NHS	MILEPOINT	MILEPOINT DESCRIPTION	MARKED LANES	SURFACE WIDTH/TYPE*	AADT
STATE SECONDARY	R URB LOCAL	NONE (UNDIV)	NONE	NOT NHS	00.000		2	24I	99
					00.000 CO5625	LEELYN DR			
					00.000	STOP SIGN			
					00.060 CO3646	ROBINSON LANDING RD			
					00.140	SPEED LIMIT 30 MPH			
					00.190 CO5006	JAMAR DR			
					00.190 CO6522	WINDROSE LA			
					00.260 OP648	VINTON LA			
					00.278	ASBURY TOWN NECK U.M.C.			
					00.405	DRAINAGE STRUC #02080X0 CATTAIL CREEK			
					00.480 MD648H	BALTO ANNAPOLIS BLVD			
					00.480	STOP SIGN			

ROUTE NUMBER: MD 648AB

INVENTORY DIRECTION: WEST

ROUTE NAME: NO NAME

STATE SYSTEM	FUNCTIONAL CLASS	MEDIAN TYPE	ACCESS CONTROL	NHS	MILEPOINT	MILEPOINT DESCRIPTION	MARKED LANES	SURFACE WIDTH/TYPE*	AADT
STATE SECONDARY	R URB LOCAL	NONE (UNDIV)	NONE	NOT NHS	00.000		2	26I	99
					00.000 MD648A	BALTO ANNAPOLIS BLVD			
					00.000	STOP SIGN			
					00.070 MD450	KING GEORGE ST			
					00.070	STRUC #2070			
					00.100	ENT TO BALTO ANNAPOLIS TRAIL PARK			

ROUTE NUMBER: MD 648D

INVENTORY DIRECTION: NORTH

ROUTE NAME: BALTO ANNAPOLIS BLVD

STATE SYSTEM	FUNCTIONAL CLASS	MEDIAN TYPE	ACCESS CONTROL	NHS	MILEPOINT	MILEPOINT DESCRIPTION	MARKED LANES	SURFACE WIDTH/TYPE*	AADT
STATE SECONDARY	R URB COLL	NONE (UNDIV)	NONE	NOT NHS	00.000		2	22I	8,541
					00.000 MD 2	GOV RITCHIE HWY			
					00.000	STOP SIGN			
					00.100	SPEED LIMIT 40 MPH			
					00.160	LITTLE JOYCE LA (PVT)			

\*A,B = UNIMPROVED; C = GRADED & DRAINED; D,E = SOIL, GRAVEL, STONE; F,G = LOW TYPE BITUMINOUS  
H,I = HIGH TYPE BITUMINOUS; J = CONCRETE; K = BRICK; L = BLOCK

PAGE: 179

STATE HIGHWAY ADMINISTRATION OF MARYLAND  
HIGHWAY INFORMATION SERVICES DIVISION  
DATA SUPPORT GROUP

PAGE: 180

STATE HIGHWAY LOCATION REFERENCE

COUNTY: ANNE ARUNDEL

DISTRICT: 5

DATE: 12/31/11

ROUTE NUMBER: MD 648D CONTINUED

INVENTORY DIRECTION: NORTH

ROUTE NAME: BALTO ANNAPOLIS BLVD

STATE SYSTEM	FUNCTIONAL CLASS	MEDIAN TYPE	ACCESS CONTROL	NHS	MILEPOINT	MILEPOINT DESCRIPTION	MARKED LANES	SURFACE WIDTH/TYPE*	AADT
STATE SECONDARY	R URB COLL	NONE (UNDIV)	NONE	NOT NHS	00.240 CO2587	JOYCE LA	2	22I	8,541
					00.530 CO4067	GLEN OBAN DR			
					00.910 CO3958	ASQUITHOAKS LA			
					00.980 CO3959	ASQUITHVIEW LA			
					01.090 CO2235	OLD COUNTY RD			
					01.140	SPUR TO OLD COUNTY RD			
					01.780	SPEED LIMIT 35 MPH			
		PAINTED			01.834		2	24I	
		NONE (UNDIV)			01.850		2	30I	
					01.850	SPUR TO MD 2			
		PAINTED			01.870		2	24I	
		NONE (UNDIV)			01.905				
					01.920	SPUR FR MD 2			
					01.970		2	22I	
		PAINTED			02.110		2	24I	
		NONE (UNDIV)			02.150				7,731
					02.150 CO2334	JONES STATION RD			
					02.150	STOP SIGN			
					02.320 OP2254	HOYLE LA			
					02.320 CO2254	HOYLE LA			
					02.570	RITCHIE CT			
					02.740	SMITH RD (PVT)			
					02.910 CO5248	BALDY AVE			
					03.005	ALAMEDA AVE			
					03.040	SPUR FR ROUND BAY RD			
					03.050 CO2238	ROUND BAY RD			
		PAINTED			03.340				
					03.340 CO4572	BRANDYWINE AVE			
					03.350	SPEED LIMIT 30 MPH			
		NONE (UNDIV)			03.430				
					03.430 CO2333	CYPRESS CREEK RD			
		PAINTED			03.490				
					03.490 CO3641	EVERGREEN RD			
		NONE (UNDIV)			03.530				
					03.530 CO2322	ENT WOODS MEM CHURCH			

\*A,B = UNIMPROVED; C = GRADED & DRAINED; D,E = SOIL, GRAVEL, STONE; F,G = LOW TYPE BITUMINOUS  
H,I = HIGH TYPE BITUMINOUS; J = CONCRETE; K = BRICK; L = BLOCK

PAGE: 180

STATE HIGHWAY ADMINISTRATION OF MARYLAND  
HIGHWAY INFORMATION SERVICES DIVISION  
DATA SUPPORT GROUP

PAGE: 181

STATE HIGHWAY LOCATION REFERENCE

COUNTY: ANNE ARUNDEL

DISTRICT: 5

DATE: 12/31/11

ROUTE NUMBER: MD 648D CONTINUED

INVENTORY DIRECTION: NORTH

ROUTE NAME: BALTO ANNAPOLIS BLVD

STATE SYSTEM	FUNCTIONAL CLASS	MEDIAN TYPE	ACCESS CONTROL	NHS	MILEPOINT	MILEPOINT DESCRIPTION	MARKED LANES	SURFACE WIDTH/TYPE*	AADT
STATE SECONDARY	R URB COLL	NONE (UNDIV)	NONE	NOT NHS	03.560		2	36I	7,731
					03.590		2	26I	
					03.610				9,841
					03.610 CO2272	MCKINSEY RD			
					03.610 CO2231	RIGGS AVE			
					03.610	TRAFFIC SIGNAL			
					03.631		2	24I	
					03.751	ORTHODONTIC ALLEY			
					03.840 CO2214	ADMIRAL RD			
					03.960 CO2214	ADMIRAL RD			
					03.970		2	36I	
					03.998	SEVERNA PARK			
					04.080 CO2211	MARBURY RD			
					04.120		3	36I	
					04.130		2	24I	
					04.180 MD 2	GOV RITCHIE HWY			
					04.180	TRAFFIC SIGNAL			

ROUTE NUMBER: MD 648E

INVENTORY DIRECTION: NORTH

ROUTE NAME: BALTO ANNAPOLIS BLVD

STATE SYSTEM	FUNCTIONAL CLASS	MEDIAN TYPE	ACCESS CONTROL	NHS	MILEPOINT	MILEPOINT DESCRIPTION	MARKED LANES	SURFACE WIDTH/TYPE*	AADT
STATE SECONDARY	R URB MINOR ART	PAINTED	NONE	NOT NHS	00.000		3	42I	12,460
					00.000 CO4505	JUMPERS HOLE RD (BACK)			
					00.000 MD177	MOUNTAIN RD			
					00.000	TRAFFIC SIGNAL			
					00.020	SPUR FR MD 177			
					00.030	SPEED LIMIT 30 MPH			
					00.040	SPUR TO MD 177			
					00.062		3	60I	
					00.105		3	42I	
		CENTER TLA (UNDIV)			00.128		2	24I	
					00.188	CASTLE HARBOUR WAY			
					00.250 CO1522	CEDARCLIFF DR			

\*A,B = UNIMPROVED; C = GRADED & DRAINED; D,E = SOIL, GRAVEL, STONE; F,G = LOW TYPE BITUMINOUS  
H,I = HIGH TYPE BITUMINOUS; J = CONCRETE; K = BRICK; L = BLOCK

PAGE: 181

STATE HIGHWAY ADMINISTRATION OF MARYLAND  
HIGHWAY INFORMATION SERVICES DIVISION  
DATA SUPPORT GROUP

PAGE: 182

STATE HIGHWAY LOCATION REFERENCE

COUNTY: ANNE ARUNDEL

DISTRICT: 5

DATE: 12/31/11

ROUTE NUMBER: MD 648E CONTINUED

INVENTORY DIRECTION: NORTH

ROUTE NAME: BALTO ANNAPOLIS BLVD

STATE SYSTEM	FUNCTIONAL CLASS	MEDIAN TYPE	ACCESS CONTROL	NHS	MILEPOINT	MILEPOINT DESCRIPTION	MARKED LANES	SURFACE WIDTH/TYPE*	AADT
STATE SECONDARY	R URB MINOR ART	CENTER TLA (UNDIV)	NONE	NOT NHS	00.250	CASTLE HARBOUR WAY	2	24I	12,460
					00.390 CO1531	HARRIET DR			
					00.520 OP417	FAYWOOD DR			
					00.560 CO1533	KEMPTON RD			
					00.720 CO1537	PHYLLIS DR			
					00.720 OP425	SOUTHBRIDGE DR			
		NONE (UNDIV)			00.765				
					00.820 CO775	HENSON RD			
					00.820 CO4338	CLARA CIR			
					00.880 CO774	NORMANDY DR			
					00.930 CO777	SCOTT AVE			
					00.950 CO773	BERTRAM DR			
					00.990 CO778	SUMAC RD			
					01.070				16,280
					01.070 CO780	MARLEY STATION RD			
					01.070 CO4237	MARLEY NECK BLVD			
					01.070	TRAFFIC SIGNAL			
					01.117	MARLEY NECK CHURCH OF THE NAZARENE			
		CENTER TLA (UNDIV)			01.140				
		PAINTED			01.203				
					01.240 CO781	CEDAR PL			
					01.240	MARLEY MIDDLE SCHOOL			
		NONE (UNDIV)			01.262				
					01.330 CO426	MARLEY NECK RD			
		PAINTED			01.360				
		CENTER TLA (UNDIV)			01.380				
					01.390 CO760	QUEEN ANNE RD			
					01.440 CO759	MCGUIRK DR			
					01.480 CO757	SUMMIT AVE			
		PAINTED			01.510				
					01.510 CO748	HOLLAWAY RD			
					01.530		2	40I	
					01.550		3	48I	
					01.557	SPEED LIMIT 35 MPH			

\*A,B = UNIMPROVED; C = GRADED & DRAINED; D,E = SOIL, GRAVEL, STONE; F,G = LOW TYPE BITUMINOUS  
H,I = HIGH TYPE BITUMINOUS; J = CONCRETE; K = BRICK; L = BLOCK

PAGE: 182

STATE HIGHWAY ADMINISTRATION OF MARYLAND  
HIGHWAY INFORMATION SERVICES DIVISION  
DATA SUPPORT GROUP

PAGE: 183

STATE HIGHWAY LOCATION REFERENCE

COUNTY: ANNE ARUNDEL

DISTRICT: 5

DATE: 12/31/11

ROUTE NUMBER: MD 648E CONTINUED

INVENTORY DIRECTION: NORTH

ROUTE NAME: BALTO ANNAPOLIS BLVD

STATE SYSTEM	FUNCTIONAL CLASS	MEDIAN TYPE	ACCESS CONTROL	NHS	MILEPOINT	MILEPOINT DESCRIPTION	MARKED LANES	SURFACE WIDTH/TYPE*	AADT
STATE SECONDARY	R URB MINOR ART	PAINTED	NONE	NOT NHS	01.570		4	48I	16,280
					01.636	BEGIN BRIDGE			
					01.660	STRUC #0207400 MARLEY CREEK			
					01.680	END BRIDGE			
		CURBED			01.710		4	52I	
					01.750	SPUR TO MD 270			
					01.770		4	48I	14,490
					01.770 MD648G	BALTO ANNAPOLIS BLVD			
					01.770 MD270	FURNACE BRANCH RD			
					01.770	TRAFFIC SIGNAL			
					01.790	SPUR FR MD 270			
					01.820 RP 10- 2	RAMP 2 FR MD 648E WB TO MD 10 NB			
					01.850 RP 10- 4	RAMP 4 FR MD 10 NB TO MD 648E EB			
					01.900 RP 10- 3	RAMP 3 FR MD 648E EB TO RAMP 2 (TO MD10)			
					01.900	CROSSOVER			
					01.970	BEGIN BRIDGE			
					01.990				10,900
					01.990 MD 10	ARUNDEL EXPWY			
					01.990	STRUC #2116			
					01.990 RP 10- 1	RAMP 1 FR MD 10 NB TO MD 648E WB			
					01.990 RP 10- 5	RAMP 5 FR MD 10 SB TO MD 648E EB			
					01.990 RP 10- 1	RAMP 1 FR MD 10 NB TO MD 648E WB			
					02.030	END BRIDGE			
					02.050 RP 10- 5	RAMP 5 FR MD 10 SB TO MD 648E EB			
					02.080 RP 10- 7	RAMP 7 FR MD 648E TO RAMP 6 (TO MD 10)			
					02.080 RP 10- 8	RAMP 8 FR MD 10 SB TO MD 648E WB			
					02.080	CROSSOVER			
					02.130 RP 10- 6	RAMP 6 FR MD 648E EB TO MD 10 SB			
					02.180	SPEED LIMIT 30 MPH			
		CENTER TLA (UNDIV)			02.200				
					02.200 CO747	GLENWOOD DR			
					02.200 CO731	PILLSBURY PL			
					02.280 CO732	BINKEY RD			
		NONE (UNDIV)			02.315		2	50I	

\*A,B = UNIMPROVED; C = GRADED & DRAINED; D,E = SOIL, GRAVEL, STONE; F,G = LOW TYPE BITUMINOUS  
H,I = HIGH TYPE BITUMINOUS; J = CONCRETE; K = BRICK; L = BLOCK

PAGE: 183

STATE HIGHWAY ADMINISTRATION OF MARYLAND  
HIGHWAY INFORMATION SERVICES DIVISION  
DATA SUPPORT GROUP

PAGE: 184

STATE HIGHWAY LOCATION REFERENCE

COUNTY: ANNE ARUNDEL

DISTRICT: 5

DATE: 12/31/11

ROUTE NUMBER: MD 648E CONTINUED

INVENTORY DIRECTION: NORTH

ROUTE NAME: BALTO ANNAPOLIS BLVD

STATE SYSTEM	FUNCTIONAL CLASS	MEDIAN TYPE	ACCESS CONTROL	NHS	MILEPOINT	MILEPOINT DESCRIPTION	MARKED LANES	SURFACE WIDTH/TYPE*	AADT
STATE SECONDARY	R URB MINOR ART	NONE (UNDIV)	NONE	NOT NHS	02.330 CO733	CHESTER CIR	2	50I	10,900
					02.340		2	46I	
					02.340 CO4269	GLEN OAK AVE			
					02.407		2	24I	
					02.450		2	22I	
					02.450 CO728	HARDING RD			
					02.450 CO706	AMBERLY RD			
					02.450	TRAFFIC SIGNAL			
		PAINTED			02.496				
		NONE (UNDIV)			02.528				
					02.660		2	24I	
					02.660 CO667	GLEN RD			
					02.660	TRAFFIC SIGNAL			
		CENTER TLA (UNDIV)			02.695		2	22I	
		NONE (UNDIV)			02.787				
					02.810 CO670	KUETHE RD			
		PAINTED			02.832				
		NONE (UNDIV)			02.868				
					02.970		2	34I	
					02.970 CO671	O ST NE			
					02.999		2	24I	
					03.040	SPUR FR MD 2			
		CURBED			03.070		3	36I	16,350
					03.070 MD 2	GOV RITCHIE HWY			
					03.070	TRAFFIC SIGNAL			
					03.100	SPUR FR MD 2			
					03.100	SPUR TO MD 2			
					03.110		4	48I	
					03.150 CO6845	BARBARA MOELLER WAY			
		PAINTED			03.210				
		NONE (UNDIV)			03.230				
					03.230 CO654	DELAWARE AVE			
					03.290 MD 3BU	CRAIN HWY			
					03.290	TRAFFIC SIGNAL			
					03.330 OP207	PLATZER LA SW			

\*A,B = UNIMPROVED; C = GRADED & DRAINED; D,E = SOIL, GRAVEL, STONE; F,G = LOW TYPE BITUMINOUS  
H,I = HIGH TYPE BITUMINOUS; J = CONCRETE; K = BRICK; L = BLOCK

PAGE: 184

STATE HIGHWAY ADMINISTRATION OF MARYLAND  
HIGHWAY INFORMATION SERVICES DIVISION  
DATA SUPPORT GROUP

PAGE: 185

STATE HIGHWAY LOCATION REFERENCE

COUNTY: ANNE ARUNDEL

DISTRICT: 5

DATE: 12/31/11

ROUTE NUMBER: MD 648E CONTINUED

INVENTORY DIRECTION: NORTH

ROUTE NAME: BALTO ANNAPOLIS BLVD

STATE SYSTEM	FUNCTIONAL CLASS	MEDIAN TYPE	ACCESS CONTROL	NHS	MILEPOINT	MILEPOINT DESCRIPTION	MARKED LANES	SURFACE WIDTH/TYPE*	AADT
STATE SECONDARY	R URB MINOR ART	PAINTED	NONE	NOT NHS	03.336		4	48I	16,350
		NONE (UNDIV)			03.375				
					03.420		2	36I	
					03.420 CO6564	OAK LA NW			
					03.438	HOLY TRINITY CATHOLIC CHURCH			
					03.510 CO649	MAPLE LA NW			
					03.560 CO650	CHESTNUT LA			
					03.600 CO651	LINDEN LA NW			
					03.640		2	48I	
					03.670		2	36I	
					03.718	DRAINAGE STRUC #02061X0			
		PAINTED			03.730		2	48I	
					03.750		4	48I	
		NONE (UNDIV)			03.767				
					03.810				16,542
					03.810 MD176	DORSEY RD			
					03.810 CO3616	8TH AVE NW			
					03.810	TRAFFIC SIGNAL			
					03.863	SPEED LIMIT 40 MPH			
				NHS	03.910				
					03.910	ENT TO LIGHT RAIL STATION			
					03.910	TRAFFIC SIGNAL			
					03.910	ENT TO CROMWELL FIELD SHOPPING CENTER			
					03.980	ENT TO LIGHT RAIL STATION			
					03.980	TRAFFIC SIGNAL			
		CURBED			04.100				
					04.100 CO534	EASTERN ST			
					04.100	TRAFFIC SIGNAL			
					04.160	DRAINAGE STRUC #02300X0			
					04.170 RP 97- 2	RAMP 2 FR MD 648E WB TO IS 97 NB			
					04.210 RP 97- 3	RAMP 3 FR MD 648E EB TO RAMP 2 (IS97 NB)			
					04.210 RP 97- 4	RAMP 4 FR RAMP 1 (FR IS97 NB) TO MD 648E			
					04.210	CROSSOVER			

\*A,B = UNIMPROVED; C = GRADED & DRAINED; D,E = SOIL, GRAVEL, STONE; F,G = LOW TYPE BITUMINOUS  
H,I = HIGH TYPE BITUMINOUS; J = CONCRETE; K = BRICK; L = BLOCK

PAGE: 185

STATE HIGHWAY ADMINISTRATION OF MARYLAND  
HIGHWAY INFORMATION SERVICES DIVISION  
DATA SUPPORT GROUP

PAGE: 186

STATE HIGHWAY LOCATION REFERENCE

COUNTY: ANNE ARUNDEL

DISTRICT: 5

DATE: 12/31/11

ROUTE NUMBER: MD 648E CONTINUED

INVENTORY DIRECTION: NORTH

ROUTE NAME: BALTO ANNAPOLIS BLVD

STATE SYSTEM	FUNCTIONAL CLASS	MEDIAN TYPE	ACCESS CONTROL	NHS	MILEPOINT	MILEPOINT DESCRIPTION	MARKED LANES	SURFACE WIDTH/TYPE*	AADT
STATE SECONDARY	R URB MINOR ART	CURBED	NONE	NHS	04.260 RP 97- 1	RAMP 1 FR IS 97 NB TO MD 648E WB	4	48I	16,542
				NOT NHS	04.290				16,500
					04.290 IS 97	NO NAME			
					04.290	STRUC #2060			
					04.290	EXIT #16			
					04.310 RP 97- 7	RAMP 7 FR MD 648E WB TO IS 97 SB			
					04.360 RP 97- 5	RAMP 5 FR RAMP 8 (FR IS97 SB) TO MD 648E			
					04.360 RP 97- 6	RAMP 6 FR MD 648E TO RAMP 7 (TO IS97 SB)			
					04.360	TRAFFIC SIGNAL			
					04.360	CROSSOVER			
					04.400 RP 97- 8	RAMP 8 FR IS 97 SB TO MD 648E WB			
					04.400	SPEED LIMIT 30 MPH			
		CENTER TLA (UNDIV)			04.440		3	32I	
					04.490		2	24I	
		PAINTED			04.500				
					04.500 CO572	BREMER DR			
		NONE (UNDIV)			04.553				
					04.560 CO571	WELLS AVE			
					04.580 CO199	BROADVIEW BLVD			
					04.580	TRAFFIC SIGNAL			
					04.640 CO569	FERDINAND AVE			
					04.810 CO554	FERNDALE RD			
					04.810	TRAFFIC SIGNAL			
					04.850 CO241	OAKLEIGH AVE			
					04.940		2	25I	
					04.940 CO242	WELLHAM AVE			
					04.940	TRAFFIC SIGNAL			
					05.030 CO240	EUGENIA AVE			
					05.090 CO239	FERNDALE AVE			
					05.100		2	24I	14,190
					05.100 CO198	ORCHARD RD			
					05.100 CO562	HOLLINS FERRY RD			
					05.170 CO227	5TH AVE			
					05.179	SOPHIA CT			

\*A,B = UNIMPROVED; C = GRADED & DRAINED; D,E = SOIL, GRAVEL, STONE; F,G = LOW TYPE BITUMINOUS  
H,I = HIGH TYPE BITUMINOUS; J = CONCRETE; K = BRICK; L = BLOCK

PAGE: 186



STATE HIGHWAY ADMINISTRATION OF MARYLAND  
HIGHWAY INFORMATION SERVICES DIVISION  
DATA SUPPORT GROUP

PAGE: 187

STATE HIGHWAY LOCATION REFERENCE

COUNTY: ANNE ARUNDEL

DISTRICT: 5

DATE: 12/31/11

ROUTE NUMBER: MD 648E CONTINUED

INVENTORY DIRECTION: NORTH

ROUTE NAME: BALTO ANNAPOLIS BLVD

STATE SYSTEM	FUNCTIONAL CLASS	MEDIAN TYPE	ACCESS CONTROL	NHS	MILEPOINT	MILEPOINT DESCRIPTION	MARKED LANES	SURFACE WIDTH/TYPE*	AADT
STATE SECONDARY	R URB MINOR ART	NONE (UNDIV)	NONE	NOT NHS	05.210	CHRISTOS CT	2	24I	14,190
					05.230 CO3865	4TH AVE			
					05.290 CO3974	WINDY HILL LA			
					05.340 CO218	2ND AVE N			
					05.340 CO5490	LINDALE WOODS AVE			
		PAINTED			05.373		2	22I	
		NONE (UNDIV)			05.420		2	24I	
					05.420 CO6575	1ST AVE E			
					05.420	TRAFFIC SIGNAL			
					05.420 CO217	1ST AVE W			
					05.460 CO221	WILLOWDALE AVE			
					05.500 CO5118	CEDAR TREE RD			
					05.500	NO NAME			
					05.570 CO5745	SANDY RIDGE DR			
					05.640 CO223	BIRCH AVE			
					05.680	SPEED LIMIT 40 MPH			
					05.856	DRAINAGE STRUC #02062X0			
					05.880		2	34I	
					05.911		3	34I	
					05.941		3	44I	
					05.957		4	44I	
					05.980 CO185	EDGEWOOD RD			
					06.070 CO273	FURNACE BRANCH RD			
					06.070	TRAFFIC SIGNAL			
					06.160 CO4235	SCHULAMAR RD			
					06.210 CO165	ARMISTEAD ST			
					06.240	SPUR FR MD 169			
					06.260				20,620
					06.260 MD169	E MAPLE RD			
					06.260	TRAFFIC SIGNAL			
					06.270	SPUR TO MD 169			
		CURBED			06.290		4	48I	
					06.300 RP695- 4	RAMP 4 FR MD 648E NB TO IS 695 EB			
					06.330 RP695- 6	RAMP 6 FR IS 695 EB TO MD 648E SB			
					06.350 RP695- 3	RAMP 3 FR RAMP 6 (FR IS 695) TO MD 648E			

\*A,B = UNIMPROVED; C = GRADED & DRAINED; D,E = SOIL, GRAVEL, STONE; F,G = LOW TYPE BITUMINOUS  
H,I = HIGH TYPE BITUMINOUS; J = CONCRETE; K = BRICK; L = BLOCK

PAGE: 187

STATE HIGHWAY ADMINISTRATION OF MARYLAND  
HIGHWAY INFORMATION SERVICES DIVISION  
DATA SUPPORT GROUP

PAGE: 188

STATE HIGHWAY LOCATION REFERENCE

COUNTY: ANNE ARUNDEL

DISTRICT: 5

DATE: 12/31/11

ROUTE NUMBER: MD 648E CONTINUED

INVENTORY DIRECTION: NORTH

ROUTE NAME: BALTO ANNAPOLIS BLVD

STATE SYSTEM	FUNCTIONAL CLASS	MEDIAN TYPE	ACCESS CONTROL	NHS	MILEPOINT	MILEPOINT DESCRIPTION	MARKED LANES	SURFACE WIDTH/TYPE*	AADT
STATE SECONDARY	R URB MINOR ART	CURBED	NONE	NOT NHS	06.350 RP695- 5	RAMP 5 FR MD 648E TO RAMP 4 (TO IS695)	4	48I	20,620
					06.400	BEGIN BRIDGE			
					06.430				16,030
					06.430 IS695	BALTO BELTWAY			
					06.430	STRUC #2057			
					06.430	EXIT #5			
					06.430 RP 97- 6	RAMP 6 FR IS 695 EB TO IS 97 SB			
					06.430 RP695- 1	RAMP 1 FR MD 648E NB TO IS 695 WB			
					06.460	END BRIDGE			
					06.520 RP695- 1	RAMP 1 FR MD 648E NB TO IS 695 WB			
					06.530 RP695- 8	RAMP 8 FR MD 648E TO RAMP 1 (TO IS695)			
					06.530 CO 79	LYNVUE RD			
					06.530	CROSSOVER			
					06.540 RP695- 7	RAMP 7 FR RAMP 2 (FR IS695) TO MD 648E			
					06.560 RP695- 2	RAMP 2 FR IS 695 WB TO MD 648E NB			
					06.590 CO 80	WANDA RD			
		NONE (UNDIV)			06.650		4	44I	
					06.660 CO164	HAMMONDS LA			
					06.660 CO4396	GROVE RIDGE CT			
					06.660	TRAFFIC SIGNAL			
					06.691		3	36I	
					06.730		2	24I	
					06.730	HILLVIEW DR			
					06.930	SPEED LIMIT 30 MPH			
					06.950		3	36I	
					07.001		2	24I	
					07.030	SPUR FR MD 170			
					07.050				12,380
					07.050 MD170	BELLE GROVE RD			
					07.050	TRAFFIC SIGNAL			
					07.070	SPUR FR MD 170			
		PAINTED			07.094				
		NONE (UNDIV)			07.140		2	34I	
					07.160		2	24I	
					07.160	STRUC OVERHEAD - LIGHT RAIL			

\*A,B = UNIMPROVED; C = GRADED & DRAINED; D,E = SOIL, GRAVEL, STONE; F,G = LOW TYPE BITUMINOUS  
H,I = HIGH TYPE BITUMINOUS; J = CONCRETE; K = BRICK; L = BLOCK

PAGE: 188

STATE HIGHWAY ADMINISTRATION OF MARYLAND  
HIGHWAY INFORMATION SERVICES DIVISION  
DATA SUPPORT GROUP

PAGE: 189

STATE HIGHWAY LOCATION REFERENCE

COUNTY: ANNE ARUNDEL

DISTRICT: 5

DATE: 12/31/11

ROUTE NUMBER: MD 648E CONTINUED

INVENTORY DIRECTION: NORTH

ROUTE NAME: BALTO ANNAPOLIS BLVD

STATE SYSTEM	FUNCTIONAL CLASS	MEDIAN TYPE	ACCESS CONTROL	NHS	MILEPOINT	MILEPOINT DESCRIPTION	MARKED LANES	SURFACE WIDTH/TYPE*	AADT
STATE SECONDARY	R URB MINOR ART	NONE (UNDIV)	NONE	NOT NHS	07.180 CO 81	BOULEVARD PL	2	24I	12,380
					07.210 CO 94	LAKE FRONT DR			
					07.530				12,580
					07.530 CO117	SHENANDOAH AVE			
					07.530 MD168	NURSERY RD			
					07.530	TRAFFIC SIGNAL			
					07.595	SEWAGE PUMPING STATION			
					07.610	SPEED LIMIT 40 MPH			
					07.790	BEGIN BRIDGE			
					07.830	STRUC #2056 PATAPSCO RIVER			
					07.830	BALTIMORE CO/L			

ROUTE NUMBER: MD 648F

INVENTORY DIRECTION: NORTH

ROUTE NAME: BALTO ANNAPOLIS BLVD

STATE SYSTEM	FUNCTIONAL CLASS	MEDIAN TYPE	ACCESS CONTROL	NHS	MILEPOINT	MILEPOINT DESCRIPTION	MARKED LANES	SURFACE WIDTH/TYPE*	AADT
STATE SECONDARY	R URB LOCAL	NONE (UNDIV)	NONE	NOT NHS	00.000		2	22I	873
					00.000 US 50	BLUE STAR MEMORIAL HWY			
					00.000	STOP SIGN			
					00.052	SPEED LIMIT 30 MPH			
					00.370 CO5039	OLD STURBRIDGE RD			
					00.420		2	24I	
					00.560		1	16I	
					00.560	SPUR FR MD 2			
					00.610 MD 2	GOV RITCHIE HWY			

ROUTE NUMBER: MD 648G

INVENTORY DIRECTION: NORTH

ROUTE NAME: BALTO ANNAPOLIS BLVD

STATE SYSTEM	FUNCTIONAL CLASS	MEDIAN TYPE	ACCESS CONTROL	NHS	MILEPOINT	MILEPOINT DESCRIPTION	MARKED LANES	SURFACE WIDTH/TYPE*	AADT
STATE SECONDARY	R URB LOCAL	NONE (UNDIV)	NONE	NOT NHS	00.000		2	24I	0
					00.000 MD270	FURNACE BRANCH RD (BACK)			
					00.000 MD648E	BALTO ANNAPOLIS BLVD			

\*A,B = UNIMPROVED; C = GRADED & DRAINED; D,E = SOIL, GRAVEL, STONE; F,G = LOW TYPE BITUMINOUS  
H,I = HIGH TYPE BITUMINOUS; J = CONCRETE; K = BRICK; L = BLOCK

PAGE: 189

STATE HIGHWAY ADMINISTRATION OF MARYLAND  
HIGHWAY INFORMATION SERVICES DIVISION  
DATA SUPPORT GROUP

PAGE: 190

STATE HIGHWAY LOCATION REFERENCE

COUNTY: ANNE ARUNDEL

DISTRICT: 5

DATE: 12/31/11

ROUTE NUMBER: MD 648G CONTINUED

INVENTORY DIRECTION: NORTH

ROUTE NAME: BALTO ANNAPOLIS BLVD

STATE SYSTEM	FUNCTIONAL CLASS	MEDIAN TYPE	ACCESS CONTROL	NHS	MILEPOINT	MILEPOINT DESCRIPTION	MARKED LANES	SURFACE WIDTH/TYPE*	AADT
STATE SECONDARY	R URB LOCAL	NONE (UNDIV)	NONE	NOT NHS	00.000	TRAFFIC SIGNAL	2	24I	0
					00.050		2	24H	
					00.050 MD648I	MCGIVNEY WAY			
					00.100		2	28G	
					00.130	ROAD END - GUARDRAIL			

ROUTE NUMBER: MD 648H

INVENTORY DIRECTION: NORTH

ROUTE NAME: BALTO ANNAPOLIS BLVD

STATE SYSTEM	FUNCTIONAL CLASS	MEDIAN TYPE	ACCESS CONTROL	NHS	MILEPOINT	MILEPOINT DESCRIPTION	MARKED LANES	SURFACE WIDTH/TYPE*	AADT
STATE SECONDARY	R URB MINOR ART	NONE (UNDIV)	NONE	NOT NHS	00.000		2	24I	15,631
					00.000 CO2150	WHITE RD (BACK)			
					00.000 MD 2	GOV RITCHIE HWY			
					00.000	TRAFFIC SIGNAL			
					00.020	SPUR FR MD 2			
					00.060	SPEED LIMIT 40 MPH			
					00.110	STRUC #2188 CATTAIL CREEK			
					00.220 MD648AA	ASBURY DR			
					00.290		3	36I	
					00.290 CO3667	SIMMONS LA			
					00.290 CO2136	BERRYWOOD DR			
					00.329		2	24I	
		PAINTED			00.380				
					00.380 CO5473	TARKS LA			
		NONE (UNDIV)			00.420		2	34I	
					00.430		2	24I	
					00.450 OP646	ODEN RD			
					00.460 CO4880	WILETT DR			
					00.480 CO2146	HILLS RD			
		PAINTED			00.630				
					00.630 CO2147	DENNIS RD			
		NONE (UNDIV)			00.670				
					00.670 CO2131	LOWER MAGOTHY BEACH RD			
					00.670	TRAFFIC SIGNAL			

\*A,B = UNIMPROVED; C = GRADED & DRAINED; D,E = SOIL, GRAVEL, STONE; F,G = LOW TYPE BITUMINOUS  
H,I = HIGH TYPE BITUMINOUS; J = CONCRETE; K = BRICK; L = BLOCK

PAGE: 190

STATE HIGHWAY ADMINISTRATION OF MARYLAND  
HIGHWAY INFORMATION SERVICES DIVISION  
DATA SUPPORT GROUP

PAGE: 191

STATE HIGHWAY LOCATION REFERENCE

COUNTY: ANNE ARUNDEL

DISTRICT: 5

DATE: 12/31/11

ROUTE NUMBER: MD 648H CONTINUED

INVENTORY DIRECTION: NORTH

ROUTE NAME: BALTO ANNAPOLIS BLVD

STATE SYSTEM	FUNCTIONAL CLASS	MEDIAN TYPE	ACCESS CONTROL	NHS	MILEPOINT	MILEPOINT DESCRIPTION	MARKED LANES	SURFACE WIDTH/TYPE*	AADT
STATE SECONDARY	R URB MINOR ART	PAINTED	NONE	NOT NHS	00.710		2	24I	15,631
		NONE (UNDIV)			00.763	DRAINAGE STRUC #02050X0			
					00.818				
					00.860 CO4130	LAGUNA CIR			
					00.860 CO5472	BOLDEN CT			
					01.100 CO2126	RIVERDALE RD			
					01.120 OP607	MCQUAY RD			
					01.190 CO2130	PERTCH RD			
					01.280 CO5200	OLD MAGOTHY BRIDGE RD			
					01.320 CO4303	OLD EARLEIGH HEIGHTS RD			
					01.380				6,041
					01.380 CO2041	MAGOTHY BRIDGE RD			
					01.380	TRAFFIC SIGNAL			
					01.470	JULIAS LA (PVT)			
					01.520	JULIAS LA (PVT)			
					01.630	KEEDYS LA (PVT)			
					01.700 CO2105	ULLMAN RD			
					01.980 CO2069	PASADENA RD			
					01.980 CO1607	CATHERINE AVE			
					01.980	TRAFFIC SIGNAL			
					02.100 OP5251	FAWN AVE			
					02.131	ATHLETIC FIELD			
					02.160 CO3623	DRUID HILL AVE			
					02.308	DRAINAGE STRUC #02081X0			
					02.320 CO2057	OLD MILL RD			
NAME: WATERFORD RD					02.390 MD915	BALTO ANNAPOLIS BLVD			
					02.600	WIRTH HARE DR (PVT)			
					02.750	BEGIN BRIDGE			
					02.770 MD100	NO NAME			
					02.770	STRUC #2104			
					02.780	END BRIDGE			
					02.790	BEGIN BRIDGE			
					02.810	MD 100 (WB/L)			
					02.810	STRUC #2105			
					02.830	END BRIDGE			

\*A,B = UNIMPROVED; C = GRADED & DRAINED; D,E = SOIL, GRAVEL, STONE; F,G = LOW TYPE BITUMINOUS  
H,I = HIGH TYPE BITUMINOUS; J = CONCRETE; K = BRICK; L = BLOCK

PAGE: 191

STATE HIGHWAY ADMINISTRATION OF MARYLAND  
HIGHWAY INFORMATION SERVICES DIVISION  
DATA SUPPORT GROUP

PAGE: 192

STATE HIGHWAY LOCATION REFERENCE

COUNTY: ANNE ARUNDEL

DISTRICT: 5

DATE: 12/31/11

ROUTE NUMBER: MD 648H CONTINUED

INVENTORY DIRECTION: NORTH

ROUTE NAME: WATERFORD RD

STATE SYSTEM	FUNCTIONAL CLASS	MEDIAN TYPE	ACCESS CONTROL	NHS	MILEPOINT	MILEPOINT DESCRIPTION	MARKED LANES	SURFACE WIDTH/TYPE*	AADT
STATE SECONDARY	R URB MINOR ART	CENTER TLA (UNDIV)	NONE	NOT NHS	02.876		2	24I	6,041
					02.970 CO4710	PINEWOOD DR			
					02.970 CO6117	NORTH STAR DR			
					03.167 CO6921	CHAMPION LANE			
		NONE (UNDIV)			03.170				
		PAINTED			03.200		2	22I	
		NONE (UNDIV)			03.240		2	24I	
					03.390		2	28I	
		PAINTED			03.400		2	27I	
		NONE (UNDIV)			03.450		2	40I	
					03.490 MD177	MOUNTAIN RD			
					03.490 CO1546	SOLLEY RD (AHEAD)			
					03.490	TRAFFIC SIGNAL			

ROUTE NUMBER: MD 648I

INVENTORY DIRECTION: EAST

ROUTE NAME: MCGIVNEY WAY

STATE SYSTEM	FUNCTIONAL CLASS	MEDIAN TYPE	ACCESS CONTROL	NHS	MILEPOINT	MILEPOINT DESCRIPTION	MARKED LANES	SURFACE WIDTH/TYPE*	AADT
STATE SECONDARY	R URB LOCAL	NONE (UNDIV)	NONE	NOT NHS	00.000		2	26H	0
					00.000 MD648G	BALTO ANNAPOLIS BLVD			
					00.111	MCGIVNEY POINT KNIGHTS OF COLUMBUS			
					00.130	ROAD END - GUARDRAIL			

ROUTE NUMBER: MD 652

INVENTORY DIRECTION: NORTH

ROUTE NAME: OLD TELEGRAPH RD

STATE SYSTEM	FUNCTIONAL CLASS	MEDIAN TYPE	ACCESS CONTROL	NHS	MILEPOINT	MILEPOINT DESCRIPTION	MARKED LANES	SURFACE WIDTH/TYPE*	AADT
STATE SECONDARY	R URB LOCAL	NONE (UNDIV)	NONE	NOT NHS	00.000		2	24I	4,850
					00.000	CUL DE SAC			
					00.090	SMITHS RD (PVT)			
					00.130 CO5363	MERRIWEATHER WAY			
					00.144	SPEED LIMIT 35 MPH			
					00.230 CO908	QUEENSTOWN RD			

\*A,B = UNIMPROVED; C = GRADED & DRAINED; D,E = SOIL, GRAVEL, STONE; F,G = LOW TYPE BITUMINOUS  
H,I = HIGH TYPE BITUMINOUS; J = CONCRETE; K = BRICK; L = BLOCK

PAGE: 192

STATE HIGHWAY ADMINISTRATION OF MARYLAND  
HIGHWAY INFORMATION SERVICES DIVISION  
DATA SUPPORT GROUP

PAGE: 193

STATE HIGHWAY LOCATION REFERENCE

COUNTY: ANNE ARUNDEL

DISTRICT: 5

DATE: 12/31/11

ROUTE NUMBER: MD 652 CONTINUED

INVENTORY DIRECTION: NORTH

ROUTE NAME: OLD TELEGRAPH RD

STATE SYSTEM	FUNCTIONAL CLASS	MEDIAN TYPE	ACCESS CONTROL	NHS	MILEPOINT	MILEPOINT DESCRIPTION	MARKED LANES	SURFACE WIDTH/TYPE*	AADT
STATE SECONDARY	R URB LOCAL	NONE (UNDIV)	NONE	NOT NHS	00.390	DRAINAGE 36" CMP	2	24I	4,850
					00.550 CO4853	CABOVER DR			
					00.680		2	32I	
					00.680	SPUR TO MD 176			
					00.690 MD176	DORSEY RD			
					00.690	STOP SIGN			

ROUTE NUMBER: MD 665

INVENTORY DIRECTION: EAST

ROUTE NAME: ARIS T ALLEN BLVD

STATE SYSTEM	FUNCTIONAL CLASS	MEDIAN TYPE	ACCESS CONTROL	NHS	MILEPOINT	MILEPOINT DESCRIPTION	MARKED LANES	SURFACE WIDTH/TYPE*	AADT
STATE PRIMARY	R URB FRWY EXPWY	POSITIVE BARRIER	FULL	NOT NHS	00.000		4	48I	60,231
					00.000 RP595-10	RAMP 10 FR IS 595 EB TO IS 595 EB			
					00.000 RP595-11	RAMP 11 FR IS 595 WB TO IS 595 WB			
					00.000	EXIT #22			
					00.210	SPEED LIMIT 50 MPH			
					00.270 RP595- 7	RAMP 7 FR IS 595 WB TO MD 665 SB			
					00.270	STRUC #2161			
					00.450		5	60I	
					00.450 RP595- 7	RAMP 7 FR IS 595 WB TO MD 665 SB			
					00.520	STRUC #2162 (WB/L OUT OF SIGHT)			
					00.624		4	48I	
		CURBED			00.680				
					00.750 RP595- 9	RAMP 9 FR MD 665 WB TO IS 595 EB			
					00.770 RP665- 3	RAMP 3 FR MD 665 EB TO RIVA RD NB			
					00.830 RP665- 8	RAMP 8 FR RIVA RD SB TO MD 665 WB			
					00.901	BEGIN BRIDGE			
					00.930 CO2749	RIVA RD			
					00.930	STRUC #2164			
					00.940	END BRIDGE			
			PARTIAL		01.060				
					01.060 RP665- 7	RAMP 7 FR MD 665 WB TO RIVA RD SB			
					01.080 RP665- 4	RAMP 4 FR RIVA RD NB TO MD 665 EB			
					01.140	SPEED LIMIT 55 MPH			

\*A,B = UNIMPROVED; C = GRADED & DRAINED; D,E = SOIL, GRAVEL, STONE; F,G = LOW TYPE BITUMINOUS  
H,I = HIGH TYPE BITUMINOUS; J = CONCRETE; K = BRICK; L = BLOCK

PAGE: 193

STATE HIGHWAY ADMINISTRATION OF MARYLAND  
HIGHWAY INFORMATION SERVICES DIVISION  
DATA SUPPORT GROUP

PAGE: 194

STATE HIGHWAY LOCATION REFERENCE

COUNTY: ANNE ARUNDEL

DISTRICT: 5

DATE: 12/31/11

ROUTE NUMBER: MD 665 CONTINUED

INVENTORY DIRECTION: EAST

ROUTE NAME: ARIS T ALLEN BLVD

STATE SYSTEM	FUNCTIONAL CLASS		MEDIAN TYPE	ACCESS CONTROL	NHS	MILEPOINT		MILEPOINT DESCRIPTION	MARKED LANES	SURFACE WIDTH/TYPE*	AADT
STATE PRIMARY	R	URB FRWY EXPWY	CURBED	PARTIAL	NOT NHS	01.270	CO5514	ANNAPOLIS HARBOR CENTER DR	4	48I	60,231
						01.290			5	60I	
						01.340			4	48I	
						01.340	RP665- 3	RAMP 3 FR MD 665 EB TO MD 2 NB			
						01.440	RP665- 8	RAMP 8 FR MD 2 SB TO MD 665 WB			
			UNPROTECTED			01.500					
						01.520	RP665- 5	RAMP 5 FR MD 2 SB TO MD 665 EB			
STATE SECONDARY						01.560					
						01.560	MD 2	SOLOMONS ISLAND RD			
						01.560		STRUC #2165			
						01.630	RP665- 1	RAMP 1 FR MD 2 NB TO MD 665 WB			
						01.680	RP665- 4	RAMP 4 FR MD 2 NB TO MD 665 EB			
			POSITIVE BARRIER			01.768			4	52I	
						01.768	RP665- 2	RAMP 2 FR MD 665 WB TO MD 2 NB			
						01.780		SPEED LIMIT 50 MPH			
						01.821		BEGIN BRIDGE			
						01.850		STRUC #2199 CHURCH CREEK			
						01.872		END BRIDGE			
			UNPROTECTED			01.927					
	U					01.950	MD665A	VINEYARD RD			
						01.950		IN CORP LMTS ANNAPOLIS			
						01.970			4	48I	
						02.030	MD665B	NO NAME			
			CURBED			02.240					
			UNPROTECTED			02.300					
						02.350			5	60I	
			CURBED			02.430					
						02.450		SPEED LIMIT 40 MPH			
						02.520		SPUR FR MD 665C			
						02.550			5	64I	36,530
						02.550	MD665C	CHINQUAPIN ROUND RD			
						02.550		TRAFFIC SIGNAL			
						02.550		CROSSOVER			
						02.570		SPUR TO MD 665C			
			NONE (UNDIV)			02.620			5	60I	

\*A,B = UNIMPROVED; C = GRADED & DRAINED; D,E = SOIL, GRAVEL, STONE; F,G = LOW TYPE BITUMINOUS  
H,I = HIGH TYPE BITUMINOUS; J = CONCRETE; K = BRICK; L = BLOCK

PAGE: 194



STATE HIGHWAY ADMINISTRATION OF MARYLAND  
HIGHWAY INFORMATION SERVICES DIVISION  
DATA SUPPORT GROUP

PAGE: 195

STATE HIGHWAY LOCATION REFERENCE

COUNTY: ANNE ARUNDEL

DISTRICT: 5

DATE: 12/31/11

**ROUTE NUMBER:** MD 665 CONTINUED

INVENTORY DIRECTION: EAST

ROUTE NAME: ARIS T ALLEN BLVD

STATE SYSTEM	FUNCTIONAL CLASS	MEDIAN TYPE	ACCESS CONTROL	NHS	MILEPOINT	MILEPOINT DESCRIPTION	MARKED LANES	SURFACE WIDTH/TYPE*	AADT
STATE SECONDARY	U URB FRWY EXPWY	NONE (UNDIV)	PARTIAL	NOT NHS	02.620 MU1870	LOUIS DR	5	60I	36,530
					02.680 MU441	BYWATER RD			
					02.680 CO5464	FOREST DR (AHEAD)			
					02.680	TRAFFIC SIGNAL			
					02.680	ENT TO FIRE DEPT			

**ROUTE NUMBER:** MD 665A

INVENTORY DIRECTION: SOUTH

ROUTE NAME: VINEYARD RD

STATE SYSTEM	FUNCTIONAL CLASS	MEDIAN TYPE	ACCESS CONTROL	NHS	MILEPOINT	MILEPOINT DESCRIPTION	MARKED LANES	SURFACE WIDTH/TYPE*	AADT
STATE SECONDARY	R URB LOCAL	NONE (UNDIV)	NONE	NOT NHS	00.000		2	28H	99
					00.000 MD665	ARIS T ALLEN BLVD			
					00.000	STOP SIGN			
					00.050 OP971	VINEYARD RD (AHEAD)			

**ROUTE NUMBER:** MD 665B

INVENTORY DIRECTION: NORTH

ROUTE NAME: NO NAME

STATE SYSTEM	FUNCTIONAL CLASS	MEDIAN TYPE	ACCESS CONTROL	NHS	MILEPOINT	MILEPOINT DESCRIPTION	MARKED LANES	SURFACE WIDTH/TYPE*	AADT
STATE SECONDARY	U URB LOCAL	NONE (UNDIV)	NONE	NOT NHS	00.000		2	28I	99
					00.000 MD665	ARIS T ALLEN BLVD			
					00.000	STOP SIGN			
					00.010		2	28H	
					00.070 OP5173	NO NAME			

**ROUTE NUMBER:** MD 665C

INVENTORY DIRECTION: NORTH

ROUTE NAME: CHINQUAPIN ROUND RD

STATE SYSTEM	FUNCTIONAL CLASS	MEDIAN TYPE	ACCESS CONTROL	NHS	MILEPOINT	MILEPOINT DESCRIPTION	MARKED LANES	SURFACE WIDTH/TYPE*	AADT
STATE SECONDARY	U URB COLL	CURBED	NONE	NOT NHS	00.000		4	48I	18,132
					00.000 MD665	ARIS T ALLEN BLVD			
					00.000	TRAFFIC SIGNAL			

\*A,B = UNIMPROVED; C = GRADED & DRAINED; D,E = SOIL, GRAVEL, STONE; F,G = LOW TYPE BITUMINOUS  
H,I = HIGH TYPE BITUMINOUS; J = CONCRETE; K = BRICK; L = BLOCK

PAGE: 195

STATE HIGHWAY ADMINISTRATION OF MARYLAND  
HIGHWAY INFORMATION SERVICES DIVISION  
DATA SUPPORT GROUP

PAGE: 196

STATE HIGHWAY LOCATION REFERENCE

COUNTY: ANNE ARUNDEL

DISTRICT: 5

DATE: 12/31/11

**ROUTE NUMBER:** MD 665C CONTINUED

INVENTORY DIRECTION: NORTH

ROUTE NAME: CHINQUAPIN ROUND RD

STATE SYSTEM	FUNCTIONAL CLASS	MEDIAN TYPE	ACCESS CONTROL	NHS	MILEPOINT	MILEPOINT DESCRIPTION	MARKED LANES	SURFACE WIDTH/TYPE*	AADT
STATE SECONDARY	U URB COLL	CURBED	NONE	NOT NHS	00.030	SPUR FR MD 665	4	48I	18,132
					00.030	SPUR TO MD 665			
		CENTER TLA (UNDIV)			00.090		2	30I	
					00.090 MU1070	FAIRFAX RD			
					00.140 MU650	CHINQUAPIN ROUND RD (AHEAD)			

**ROUTE NUMBER:** MD 665E

INVENTORY DIRECTION: NORTH

ROUTE NAME: GRAND OAK DR

STATE SYSTEM	FUNCTIONAL CLASS	MEDIAN TYPE	ACCESS CONTROL	NHS	MILEPOINT	MILEPOINT DESCRIPTION	MARKED LANES	SURFACE WIDTH/TYPE*	AADT
STATE SECONDARY	R URB LOCAL	NONE (UNDIV)	NONE	NOT NHS	00.000		2	30H	1,061
					00.000 CO2851	WILELINOR DR			
					00.000	STOP SIGN			
					00.060 MD665F	PYTHIAN DR			
					00.060	STOP SIGN			
					00.080		2	30I	
					00.090 MD 2	SOLOMONS ISLAND RD			
					00.090 RP665- 3	RAMP 3 FR MD 665 EB TO MD 2 NB (AHEAD)			
					00.090	TRAFFIC SIGNAL			

**ROUTE NUMBER:** MD 665F

INVENTORY DIRECTION: NORTH

ROUTE NAME: PYTHIAN DR

STATE SYSTEM	FUNCTIONAL CLASS	MEDIAN TYPE	ACCESS CONTROL	NHS	MILEPOINT	MILEPOINT DESCRIPTION	MARKED LANES	SURFACE WIDTH/TYPE*	AADT
STATE SECONDARY	R URB LOCAL	NONE (UNDIV)	NONE	NOT NHS	00.000		2	30H	99
					00.000 MD665E	GRAND OAK DR			
					00.000	STOP SIGN			
					00.044	ANNAPOLIS 622 DR (ANNAPOLIS ELKS LODGE)			
					00.050		2	20H	
					00.070		2	16H	
					00.190	ENT TO SWORD & SHIELD LOUNGE			
					00.190	ROAD END			

\*A,B = UNIMPROVED; C = GRADED & DRAINED; D,E = SOIL, GRAVEL, STONE; F,G = LOW TYPE BITUMINOUS  
H,I = HIGH TYPE BITUMINOUS; J = CONCRETE; K = BRICK; L = BLOCK

PAGE: 196

STATE HIGHWAY ADMINISTRATION OF MARYLAND  
HIGHWAY INFORMATION SERVICES DIVISION  
DATA SUPPORT GROUP

PAGE: 197

STATE HIGHWAY LOCATION REFERENCE

COUNTY: ANNE ARUNDEL

DISTRICT: 5

DATE: 12/31/11

ROUTE NUMBER: MD 672

INVENTORY DIRECTION: EAST

ROUTE NAME: GREENBURY POINT RD

STATE SYSTEM	FUNCTIONAL CLASS	MEDIAN TYPE	ACCESS CONTROL	NHS	MILEPOINT	MILEPOINT DESCRIPTION	MARKED LANES	SURFACE WIDTH/TYPE*	AADT
STATE SECONDARY	R URB COLL	PAINTED	NONE	NOT NHS	00.000		2	23I	8,470
					00.000 MD648A	BALTO ANNAPOLIS BLVD			
					00.010 CO2543	KENWOOD RD			
		NONE (UNDIV)			00.040		2	22I	
					00.120 GV 42	KINKAID RD			
					00.120	TRAFFIC SIGNAL			
					00.140	SPUR FR KINKAID RD			
					00.190 GV 49	GREENBURY POINT RD (AHEAD)			

ROUTE NUMBER: MD 695

INVENTORY DIRECTION: NORTH

ROUTE NAME: BALTO BELTWAY

STATE SYSTEM	FUNCTIONAL CLASS	MEDIAN TYPE	ACCESS CONTROL	NHS	MILEPOINT	MILEPOINT DESCRIPTION	MARKED LANES	SURFACE WIDTH/TYPE*	AADT
STATE PRIMARY	R URB FRWY EXPWY	POSITIVE BARRIER	FULL	NHS	00.000		4	48J	38,441
					00.000	BALTO CITY LINE			
					00.000	STRUC #BCZ001 CURTIS CREEK			
					00.000	TOLL MAINTENANCE			
					00.160	R/R #CSX 141 350 F			
		UNPROTECTED			00.160 MD710	EAST ORDNANCE RD			
					00.210		4	48I	
		POSITIVE BARRIER			00.210	END BRIDGE			
					00.220				
					00.350	CROSSOVER			
		UNPROTECTED			00.350	SPEED LIMIT 55 MPH			
					00.370				
					00.440 RP 10- 4	RAMP 4 FR MD 10 NB TO MD 695 EB			
					00.440 RP 10- 2	RAMP 2 FR MD 695 TO RAMP 1 (TO MD 695)			
		POSITIVE BARRIER			00.514	CROSSOVER			
					00.600				
		UNPROTECTED			00.740	BEGIN BRIDGE			
					00.760				69,161
					00.760	END TOLL MAINTENANCE			

\*A,B = UNIMPROVED; C = GRADED & DRAINED; D,E = SOIL, GRAVEL, STONE; F,G = LOW TYPE BITUMINOUS  
H,I = HIGH TYPE BITUMINOUS; J = CONCRETE; K = BRICK; L = BLOCK

PAGE: 197

STATE HIGHWAY ADMINISTRATION OF MARYLAND  
HIGHWAY INFORMATION SERVICES DIVISION  
DATA SUPPORT GROUP

PAGE: 198

STATE HIGHWAY LOCATION REFERENCE

COUNTY: ANNE ARUNDEL

DISTRICT: 5

DATE: 12/31/11

ROUTE NUMBER: MD 695 CONTINUED

INVENTORY DIRECTION: NORTH

ROUTE NAME: BALTO BELTWAY

STATE SYSTEM	FUNCTIONAL CLASS	MEDIAN TYPE	ACCESS CONTROL	NHS	MILEPOINT	MILEPOINT DESCRIPTION	MARKED LANES	SURFACE WIDTH/TYPE*	AADT
STATE PRIMARY	R URB FRWY EXPWY	UNPROTECTED	FULL	NHS	00.760	BEGIN STATE MAINTENANCE	4	48I	69,161
					00.760 MD 10	ARUNDEL EXPWY			
					00.760	STRUC #AAZ010			
					00.760	EXIT #2			
					00.760 RP 10- 1	RAMP 1 FR MD 10 NB TO MD 695 WB			
					00.778	END BRIDGE			
		POSITIVE BARRIER			00.780				
					00.830	MILE MARKER IL 1			
					00.910 RP 10- 7	RAMP 7 FR MD 695 WB TO MD 10 SB			
					00.930	MD 10 (SB/L)			
					00.930	STRUC #AAZ009			
		UNPROTECTED			00.930 RP 10- 7	RAMP 7 FR MD 695 WB TO MD 10 SB			
					01.060				
					01.200	STRUC #2166 CABIN BRANCH			
		POSITIVE BARRIER			01.239				
					01.239	CROSSOVER			
					01.290 RP 10- 6	RAMP 6 FR MD 695 EB TO MD 10 SB			
					01.296	MILE MARKER OL 1.5			
					01.490 RP 10- 1	RAMP 1 FR MD 10 NB TO MD 695 WB			
					01.520		5	60I	
					01.630 RP695- 3	RAMP 3 FR MD 695 EB TO MD 711 NB			
					01.670				94,921
					01.670 MD 2	GOV RITCHIE HWY			
					01.670	STRUC #2093			
					01.670	EXIT #3A			
					01.772		6	72I	
					01.822	MILE MARKER OL 2			
					01.822	MILE MARKER IL 2			
					01.900 RP695- 8	RAMP 8 FR MD 2 SB TO MD 695 WB			
					01.910 RP695- 5	RAMP 5 FR MD 2 SB TO MD 695 EB			
					02.070	VARIABLE MESSAGE SIGN #509 (SB/L)			
					02.110		4	72I	
					02.120		6	72I	
					02.120 RP895B- 1	RAMP 1 FR IS 895B NB TO MD 695 WB			
					02.140	BEGIN BRIDGE			

\*A,B = UNIMPROVED; C = GRADED & DRAINED; D,E = SOIL, GRAVEL, STONE; F,G = LOW TYPE BITUMINOUS  
H,I = HIGH TYPE BITUMINOUS; J = CONCRETE; K = BRICK; L = BLOCK

PAGE: 198

STATE HIGHWAY ADMINISTRATION OF MARYLAND  
HIGHWAY INFORMATION SERVICES DIVISION  
DATA SUPPORT GROUP

PAGE: 199

STATE HIGHWAY LOCATION REFERENCE

COUNTY: ANNE ARUNDEL

DISTRICT: 5

DATE: 12/31/11

ROUTE NUMBER: MD 695 CONTINUED

INVENTORY DIRECTION: NORTH

ROUTE NAME: BALTO BELTWAY

STATE SYSTEM	FUNCTIONAL CLASS	MEDIAN TYPE	ACCESS CONTROL	NHS	MILEPOINT	MILEPOINT DESCRIPTION	MARKED LANES	SURFACE WIDTH/TYPE*	AADT
STATE PRIMARY	R URB FRWY EXPWY	POSITIVE BARRIER	FULL	NHS	02.170 IS895B	HARBOR TUNNEL THRUWAY	6	72I	94,921
					02.170	STRUC #2121			
					02.170	EXIT #3B			
					02.197	END BRIDGE			
					02.222		5	60I	
					02.290 RP895B- 6	RAMP 6 FR MD 695 EB TO IS 895B SB			
					02.326	MILE MARKER OL 2.5			
					02.326	MILE MARKER IL 2.5			
					02.480 RP 97- 4	RAMP 4 FR IS 97 NB TO IS 695 EB			
					02.480 RP 97- 7	RAMP 7 FR IS 695 WB TO IS 97 SB			
					02.480	EXIT #4			
					02.480 IS695	BALTO BELTWAY (AHEAD)			

ROUTE NUMBER: MD 710

INVENTORY DIRECTION: EAST

ROUTE NAME: EAST ORDNANCE RD

STATE SYSTEM	FUNCTIONAL CLASS	MEDIAN TYPE	ACCESS CONTROL	NHS	MILEPOINT	MILEPOINT DESCRIPTION	MARKED LANES	SURFACE WIDTH/TYPE*	AADT
STATE SECONDARY	R URB MINOR ART	CURBED	NONE	NOT NHS	00.000		3	37I	21,570
					00.000 CO3866	W ORDNANCE RD (BACK)			
					00.000 MD 2	GOV RITCHIE HWY			
					00.000	TRAFFIC SIGNAL			
					00.080		4	50I	
					00.166	ENT TO SHOPPING CENTER			
					00.166	TRAFFIC SIGNAL			
					00.250		4	48I	
					00.250 CO3941	CROMWELL FOUNTAIN RD			
					00.250 CO5483	CHESAPEAKE CENTRE DR			
					00.250	TRAFFIC SIGNAL			
					00.330 RP 10- 6	RAMP 6 FR MD 710 EB TO MD 10 SB			
					00.350 RP 10- 8	RAMP 8 FR MD 10 SB TO MD 710 WB			
					00.430 RP 10- 7	RAMP 7 FR MD 710 TO RAMP 6 (TO MD 10 SB)			
					00.430	CROSSOVER			
					00.480 RP 10- 5	RAMP 5 FR MD 10 SB TO MD 710 EB			

\*A,B = UNIMPROVED; C = GRADED & DRAINED; D,E = SOIL, GRAVEL, STONE; F,G = LOW TYPE BITUMINOUS  
H,I = HIGH TYPE BITUMINOUS; J = CONCRETE; K = BRICK; L = BLOCK

PAGE: 199

STATE HIGHWAY ADMINISTRATION OF MARYLAND  
HIGHWAY INFORMATION SERVICES DIVISION  
DATA SUPPORT GROUP

PAGE: 200

STATE HIGHWAY LOCATION REFERENCE

COUNTY: ANNE ARUNDEL

DISTRICT: 5

DATE: 12/31/11

ROUTE NUMBER: MD 710 CONTINUED

INVENTORY DIRECTION: EAST

ROUTE NAME: EAST ORDNANCE RD

STATE SYSTEM	FUNCTIONAL CLASS	MEDIAN TYPE	ACCESS CONTROL	NHS	MILEPOINT	MILEPOINT DESCRIPTION	MARKED LANES	SURFACE WIDTH/TYPE*	AADT
STATE SECONDARY	R URB MINOR ART	CURBED	NONE	NOT NHS	00.510	STRUC #2113 FURNACE CREEK	4	48I	21,570
					00.538	BEGIN BRIDGE			
					00.560				32,370
					00.560 MD 10	ARUNDEL EXPWY			
					00.560	STRUC #2112			
					00.560 RP 10- 5	RAMP 5 FR MD 10 SB TO MD 710 EB			
					00.590	END BRIDGE			
					00.600 RP 10- 3	RAMP 3 FR MD 710 EB TO MD 10 NB			
					00.690 RP 10- 1	RAMP 1 FR RAMP 4 (FR MD 10 NB) TO MD 710			
					00.690	TRAFFIC SIGNAL			
					00.690	CROSSOVER			
					00.710 RP 10- 4	RAMP 4 FR MD 10 NB TO MD 710 EB			
					00.760 RP 10- 2	RAMP 2 FR MD 710 WB TO MD 10 NB			
					00.850	SPUR TO BAYMEADOW DR			
					00.850	SPUR FR SHOPPING CENTER			
					00.870				11,950
					00.870 CO3700	BAYMEADOW DR			
					00.870	TRAFFIC SIGNAL			
					00.870	CROSSOVER			
					00.900	SPUR FR BAYMEADOW DR			
					00.920	STRUC #2114 FURNACE CREEK			
		NONE (UNDIV)			01.100		3	36I	
					01.100	ENT TO AA COUNTY CORR CENTER			
					01.100	TRAFFIC SIGNAL			
					01.220		2	26I	
					01.220 CO4914	BLADES LA			
					01.352	SPEED LIMIT 45 MPH			
					01.532	US ARMY RESERVE CENTER			
					01.580		3	38I	
					01.600		3	32I	
					01.780		3	36I	
					01.960		3	40I	
					01.960	DEFENSE LOGISTICS AGENCY			
					01.980 MD695	BALTO BELTWAY			

\*A,B = UNIMPROVED; C = GRADED & DRAINED; D,E = SOIL, GRAVEL, STONE; F,G = LOW TYPE BITUMINOUS  
H,I = HIGH TYPE BITUMINOUS; J = CONCRETE; K = BRICK; L = BLOCK

PAGE: 200

STATE HIGHWAY ADMINISTRATION OF MARYLAND  
HIGHWAY INFORMATION SERVICES DIVISION  
DATA SUPPORT GROUP

PAGE: 201

STATE HIGHWAY LOCATION REFERENCE

COUNTY: ANNE ARUNDEL

DISTRICT: 5

DATE: 12/31/11

ROUTE NUMBER: MD 710 CONTINUED

INVENTORY DIRECTION: EAST

ROUTE NAME: EAST ORDNANCE RD

STATE SYSTEM	FUNCTIONAL CLASS	MEDIAN TYPE	ACCESS CONTROL	NHS	MILEPOINT	MILEPOINT DESCRIPTION	MARKED LANES	SURFACE WIDTH/TYPE*	AADT
STATE SECONDARY	R URB MINOR ART	NONE (UNDIV)	NONE	NOT NHS	01.980	R/R #CSX 140 363 D	3	40I	11,950
					01.980	STRUC #BCZ001			
					01.990		4	62I	
					02.030	STAHL POINT RD			
					02.064		4	62J	
					02.074		4	54J	
		CURBED			02.100		4	60J	
					02.130		2	40J	
					02.130	SPUR FR MD 173			
					02.130	SPUR TO MD 173			
					02.160 MD173	PENNINGTON AVE			
					02.160	BALTO CITY LINE			
					02.160	TRAFFIC SIGNAL			

ROUTE NUMBER: MD 711

INVENTORY DIRECTION: EAST

ROUTE NAME: ARUNDEL CORP RD

STATE SYSTEM	FUNCTIONAL CLASS	MEDIAN TYPE	ACCESS CONTROL	NHS	MILEPOINT	MILEPOINT DESCRIPTION	MARKED LANES	SURFACE WIDTH/TYPE*	AADT
STATE SECONDARY	R URB LOCAL	CURBED	NONE	NOT NHS	00.000		2	32I	1,120
					00.000 CO316	SYCAMORE DR (BACK)			
					00.000 MD 2	GOV RITCHIE HWY			
					00.000	TRAFFIC SIGNAL			
					00.020	SPUR TO MD 2			
		NONE (UNDIV)			00.030		2	24I	
					00.050 RP695- 3	RAMP 3 FR MD 695 EB TO MD 711 NB			
					00.100 CO4582	STERLING AVE			
					00.100 RP695- 6	RAMP 6 FR RAMP 3 (FR MD695 EB) TO MD 711			
					00.120	SPEED LIMIT 30 MPH			
					00.510 CO315	ARUNDEL CORP RD			

\*A,B = UNIMPROVED; C = GRADED & DRAINED; D,E = SOIL, GRAVEL, STONE; F,G = LOW TYPE BITUMINOUS  
H,I = HIGH TYPE BITUMINOUS; J = CONCRETE; K = BRICK; L = BLOCK

STATE HIGHWAY ADMINISTRATION OF MARYLAND  
HIGHWAY INFORMATION SERVICES DIVISION  
DATA SUPPORT GROUP

PAGE: 202

STATE HIGHWAY LOCATION REFERENCE

COUNTY: ANNE ARUNDEL

DISTRICT: 5

DATE: 12/31/11

ROUTE NUMBER: MD 713

INVENTORY DIRECTION: NORTH

ROUTE NAME: ROCKENBACH RD

STATE SYSTEM	FUNCTIONAL CLASS	MEDIAN TYPE	ACCESS CONTROL	NHS	MILEPOINT	MILEPOINT DESCRIPTION	MARKED LANES	SURFACE WIDTH/TYPE*	AADT
STATE SECONDARY	R URB MINOR ART	PAINTED	NONE	NOT NHS	00.000		4	48I	10,012
					00.000	GV713 ROCKENBACH RD (BACK)			
					00.000	BEGIN STATE MAINTENANCE			
					00.000	SIGN: FORT MEADE			
					00.090	SPEED LIMIT 40 MPH			
					00.380	OP4688 PLAZA ACCESS RD			
					00.380	CROSSOVER			
		CURBED			00.470				
					00.470	SPUR TO MD 175			
					00.470	SPUR FR MD 175			
		NONE (UNDIV)			00.490		3	36I	15,052
NAME: RIDGE RD					00.490	MD175 ANNAPOLIS RD			
					00.490	TRAFFIC SIGNAL			
					00.550		2	36I	
					00.565		2	24I	
					00.575	SPEED LIMIT 45 MPH			
					00.610		2	22I	
					00.610	CO6017 CHRISTIANA RD			
					00.760	CO6013 GALESTOWN DR			
					00.970	CO3678 STONE CASTLE DR			
					00.970	CO4758 METACOMET RD			
					01.130	SPUR TO OP 305			
					01.190	CO4637 POMETACOM DR			
					01.240	OP305 NO NAME			
					01.350	CO3730 BASTILLE PL			
					01.500	CO5122 RIDGEWOOD RD			
					01.500	CO935 SEVERN RD			
					01.500	TRAFFIC SIGNAL			
					01.565		2	24I	
					01.590		2	22I	
					01.670	CO5178 WAYLENE DR			
					01.670	CO6571 CAMERON RIDGE RD			
					01.820		2	24I	
		CENTER TLA (UNDIV)			01.837				
					01.837	CO937 WATTS AVE			

\*A,B = UNIMPROVED; C = GRADED & DRAINED; D,E = SOIL, GRAVEL, STONE; F,G = LOW TYPE BITUMINOUS  
H,I = HIGH TYPE BITUMINOUS; J = CONCRETE; K = BRICK; L = BLOCK

PAGE: 202



STATE HIGHWAY ADMINISTRATION OF MARYLAND  
HIGHWAY INFORMATION SERVICES DIVISION  
DATA SUPPORT GROUP

PAGE: 203

STATE HIGHWAY LOCATION REFERENCE

COUNTY: ANNE ARUNDEL

DISTRICT: 5

DATE: 12/31/11

ROUTE NUMBER: MD 713 CONTINUED

INVENTORY DIRECTION: NORTH

ROUTE NAME: RIDGE RD

STATE SYSTEM	FUNCTIONAL CLASS	MEDIAN TYPE	ACCESS CONTROL	NHS	MILEPOINT		MILEPOINT DESCRIPTION	MARKED LANES	SURFACE WIDTH/TYPE*	AADT	
STATE SECONDARY	R	URB MINOR ART	CENTER TLA (UNDIV)	NONE	NOT NHS	01.861 CO6005	RIDGE FOREST WAY	2	24I	15,052	
NAME: ARUNDEL MILLS BLVD						01.965 OP5618	STONEY RUN DR				
			PAINTED			02.070					
						02.100 CO6011	BEAR PAW LA				
			CENTER TLA (UNDIV)			02.130					
						02.178		3	36I		
						02.178	THAMES RIVER DR				
			CURBED			02.230					
						02.230 OP5618	STONEY RUN DR				
						02.260	SPEED LIMIT 40 MPH				
						02.370 MD713B	RIDGE CHAPEL RD				
						02.370	TRAFFIC SIGNAL				
						02.460	SPUR TO MD 713				
						02.480			5	60I	15,999
						02.480 CO6203	ARUNDEL MILLS BLVD				
						02.480 OP5503	ARUNDEL WAY				
						02.480	TRAFFIC SIGNAL				
						02.490	SPUR FR MD 713				
						02.500	SPUR TO ARUNDEL WAY				
						02.640 RP100- 4	RAMP 4 FR MD 713 TO RAMP 5 (TO MD100 EB)				
						02.660 RP100- 5	RAMP 5 FR MD 713 SB TO MD 100 EB				
						02.660 OP5504	BASS PRO DR				
						02.660	TRAFFIC SIGNAL				
						02.720			4	48I	
						02.720	SPUR TO BASS PRO DR				
						02.750 RP100- 3	RAMP 3 FR MD 100 EB TO MD 713 NB				
				POSITIVE BARRIER		02.780					
						02.800 RP100- 6	RAMP 6 FR MD 100 EB TO MD 713 SB				
						02.860					24,062
						02.860 MD100	NO NAME				
						02.860	STRUC #2183				
						02.860	EXIT #10				
						02.900			5	60I	
						02.900 RP100- 1	RAMP 1 FR MD 713 NB TO MD 100 WB				

\*A,B = UNIMPROVED; C = GRADED & DRAINED; D,E = SOIL, GRAVEL, STONE; F,G = LOW TYPE BITUMINOUS  
H,I = HIGH TYPE BITUMINOUS; J = CONCRETE; K = BRICK; L = BLOCK

PAGE: 203

STATE HIGHWAY LOCATION REFERENCE

COUNTY: ANNE ARUNDEL

DISTRICT: 5

DATE: 12/31/11

**ROUTE NUMBER: MD 713 CONTINUED**

INVENTORY DIRECTION: NORTH

ROUTE NAME: ARUNDEL MILLS BLVD

STATE SYSTEM	FUNCTIONAL CLASS	MEDIAN TYPE	ACCESS CONTROL	NHS	MILEPOINT	MILEPOINT DESCRIPTION	MARKED LANES	SURFACE WIDTH/TYPE*	AADT
STATE SECONDARY	R URB MINOR ART	POSITIVE BARRIER	NONE	NOT NHS	02.900 RP100- 7	RAMP 7 FR MD 100 WB TO MD 713 SB	5	60I	24,062
					02.900	TRAFFIC SIGNAL			
					02.920 RP100- 2	RAMP 2 FR RAMP 7 (FR MD100 WB) TO MD 713			
					02.920 RP100- 8	RAMP 8 FR MD 713 TO RAMP 1 (TO MD100 WB)			
		PAINTED			02.988				
					03.005		4	48I	
					03.030	SPUR FR MD 176			
					03.050 MD176	DORSEY RD			
					03.050 CO5769	NEW RIDGE RD (AHEAD)			
					03.050	TRAFFIC SIGNAL			

**ROUTE NUMBER: MD 713B**

INVENTORY DIRECTION: EAST

ROUTE NAME: RIDGE CHAPEL RD

STATE SYSTEM	FUNCTIONAL CLASS	MEDIAN TYPE	ACCESS CONTROL	NHS	MILEPOINT	MILEPOINT DESCRIPTION	MARKED LANES	SURFACE WIDTH/TYPE*	AADT
STATE SECONDARY	R URB LOCAL	NONE (UNDIV)	NONE	NOT NHS	00.000		2	24I	2,890
					00.000	TRAFFIC SIGNAL			
					00.000 MD713	RIDGE RD			
					00.040	SPEED LIMIT 35 MPH			
					00.130	STOP SIGN			
					00.130 MD713C	TEAGUE RD			
					00.250 CO6819	CHAPEL RIDGE CT			
					00.260 CO931	RIDGE CHAPEL RD (AHEAD)			
					00.260	ENT TO JOE CANNON STADIUM			

**ROUTE NUMBER: MD 713C**

INVENTORY DIRECTION: NORTH

ROUTE NAME: TEAGUE RD

STATE SYSTEM	FUNCTIONAL CLASS	MEDIAN TYPE	ACCESS CONTROL	NHS	MILEPOINT	MILEPOINT DESCRIPTION	MARKED LANES	SURFACE WIDTH/TYPE*	AADT
STATE SECONDARY	R URB LOCAL	NONE (UNDIV)	NONE	NOT NHS	00.000		2	28I	2,890
					00.000 MD713B	RIDGE CHAPEL RD			
					00.040 OP5427	RIDGE CHAPEL RD			

\*A,B = UNIMPROVED; C = GRADED & DRAINED; D,E = SOIL, GRAVEL, STONE; F,G = LOW TYPE BITUMINOUS  
H,I = HIGH TYPE BITUMINOUS; J = CONCRETE; K = BRICK; L = BLOCK

STATE HIGHWAY LOCATION REFERENCE

COUNTY: ANNE ARUNDEL

DISTRICT: 5

DATE: 12/31/11

**ROUTE NUMBER: MD 713C CONTINUED**

INVENTORY DIRECTION: NORTH

ROUTE NAME: TEAGUE RD

STATE SYSTEM	FUNCTIONAL CLASS	MEDIAN TYPE	ACCESS CONTROL	NHS	MILEPOINT	MILEPOINT DESCRIPTION	MARKED LANES	SURFACE WIDTH/TYPE*	AADT
STATE SECONDARY	R URB LOCAL	NONE (UNDIV)	NONE	NOT NHS	00.054	THE WILDERNESS CHAPEL	2	28I	2,890
					00.060		2	22I	
					00.097	DRAINAGE STRUC			
					00.140	WATER TOWER			
					00.155		2	24I	
					00.270	CUL DE SAC			

**ROUTE NUMBER: MD 713D**

INVENTORY DIRECTION: NORTH

ROUTE NAME: RIDGE RD

STATE SYSTEM	FUNCTIONAL CLASS	MEDIAN TYPE	ACCESS CONTROL	NHS	MILEPOINT	MILEPOINT DESCRIPTION	MARKED LANES	SURFACE WIDTH/TYPE*	AADT
STATE SECONDARY	R URB LOCAL	NONE (UNDIV)	NONE	NOT NHS	00.000		2	52I	2,890
					00.000	ROAD END - GUARDRAIL			
					00.020 CO6202	RIDGE COMMONS BLVD			
					00.054	SPEED LIMIT 30 MPH			
					00.080		3	36I	
					00.080 OP309	NO NAME			
					00.090	ENT TO AA COUNTY FIRE DEPARTMENT			
					00.150 MD176	DORSEY RD			
					00.150 CO582	RIDGE RD (AHEAD)			
					00.150	TRAFFIC SIGNAL			

**ROUTE NUMBER: MD 713E**

INVENTORY DIRECTION: NORTH

ROUTE NAME: RIDGE RD

STATE SYSTEM	FUNCTIONAL CLASS	MEDIAN TYPE	ACCESS CONTROL	NHS	MILEPOINT	MILEPOINT DESCRIPTION	MARKED LANES	SURFACE WIDTH/TYPE*	AADT
STATE SECONDARY	R URB LOCAL	NONE (UNDIV)	NONE	NOT NHS	00.160		4	50I	2,600
					00.160 CO582	RIDGE RD (BACK)			
					00.230		2	24I	
	URB COLL				00.250				1,122
					00.250 CO5769	NEW RIDGE RD			
					00.250 CO4527	NEW RIDGE RD			
					00.250	TRAFFIC SIGNAL			

\*A,B = UNIMPROVED; C = GRADED & DRAINED; D,E = SOIL, GRAVEL, STONE; F,G = LOW TYPE BITUMINOUS  
H,I = HIGH TYPE BITUMINOUS; J = CONCRETE; K = BRICK; L = BLOCK

STATE HIGHWAY ADMINISTRATION OF MARYLAND  
HIGHWAY INFORMATION SERVICES DIVISION  
DATA SUPPORT GROUP

PAGE: 206

STATE HIGHWAY LOCATION REFERENCE

COUNTY: ANNE ARUNDEL

DISTRICT: 5

DATE: 12/31/11

**ROUTE NUMBER: MD 713E CONTINUED**

INVENTORY DIRECTION: NORTH

ROUTE NAME: RIDGE RD

STATE SYSTEM	FUNCTIONAL CLASS	MEDIAN TYPE	ACCESS CONTROL	NHS	MILEPOINT	MILEPOINT DESCRIPTION	MARKED LANES	SURFACE WIDTH/TYPE*	AADT
STATE SECONDARY	R URB COLL	NONE (UNDIV)	NONE	NOT NHS	00.330 CO582	RIDGE RD (AHEAD)	2	24I	1,122

**ROUTE NUMBER: MD 713F**

INVENTORY DIRECTION: SOUTH

ROUTE NAME: ARUNDEL MILLS BLVD

STATE SYSTEM	FUNCTIONAL CLASS	MEDIAN TYPE	ACCESS CONTROL	NHS	MILEPOINT	MILEPOINT DESCRIPTION	MARKED LANES	SURFACE WIDTH/TYPE*	AADT
STATE SECONDARY	R URB COLL	CURBED	NONE	NOT NHS	01.400		4	48I	20,880
					01.400 CO6203	ARUNDEL MILLS BLVD (BACK)			
					01.490 RP295- 2	RAMP 2 FR MD 713F TO RAMP 3(TO MD295 NB)			
					01.490 RP295- 4	RAMP 4 FR RAMP 1(FR MD295 NB) TO MD 713F			
		ROUNDAABOUT			01.510		2	48I	
					01.510	BEGIN ROUNDAABOUT			
					01.520	ROUNDAABOUT			
					01.520 RP295- 3	RAMP 3 FR MD 713F EB TO MD 295 NB			
					01.520 RP295- 1	RAMP 1 FR MD 295 NB TO MD 713F WB			
		CURBED			01.540		4	48I	
					01.540	END ROUNDAABOUT			
		PAINTED			01.550				
		NONE (UNDIV)			01.560				
					01.570	BEGIN BRIDGE			
					01.580 MD295	BALTIMORE WASHINGTON PKWY			
					01.580	STRUC #2222			
		PAINTED			01.610				
					01.610	END BRIDGE			
		CURBED			01.620				
		ROUNDAABOUT			01.630				
					01.630	BEGIN ROUNDAABOUT			
					01.640 RP295- 7	RAMP 7 FR MD 713F WB TO MD 295 SB			
					01.640 RP295- 5	RAMP 5 FR MD 295 SB TO MD 713F EB			
					01.640	ROUNDAABOUT			
					01.650	END ROUNDAABOUT			

\*A,B = UNIMPROVED; C = GRADED & DRAINED; D,E = SOIL, GRAVEL, STONE; F,G = LOW TYPE BITUMINOUS  
H,I = HIGH TYPE BITUMINOUS; J = CONCRETE; K = BRICK; L = BLOCK

PAGE: 206

STATE HIGHWAY ADMINISTRATION OF MARYLAND  
HIGHWAY INFORMATION SERVICES DIVISION  
DATA SUPPORT GROUP

PAGE: 207

STATE HIGHWAY LOCATION REFERENCE

COUNTY: ANNE ARUNDEL

DISTRICT: 5

DATE: 12/31/11

ROUTE NUMBER: MD 723

INVENTORY DIRECTION: EAST

ROUTE NAME: OLD JESSUP RD

STATE SYSTEM	FUNCTIONAL CLASS	MEDIAN TYPE	ACCESS CONTROL	NHS	MILEPOINT	MILEPOINT DESCRIPTION	MARKED LANES	SURFACE WIDTH/TYPE*	AADT
STATE SECONDARY	R URB LOCAL	NONE (UNDIV)	NONE	NOT NHS	00.000		2	30I	299
					00.000 MD175	JESSUP RD			
					00.000	STOP SIGN			
					00.040	SPEED LIMIT 25 MPH			
					00.079	THE WOMENS CLUB OF JESSUP			
					00.110 OP316	NO NAME			
					00.140	EXIT FR PARK & RIDE			
					00.150		2	38I	
					00.160	ENT TO PARK & RIDE			
					00.180	ROAD END			

ROUTE NUMBER: MD 732R

INVENTORY DIRECTION: SOUTH

ROUTE NAME: DORSEY RUN RD

STATE SYSTEM	FUNCTIONAL CLASS	MEDIAN TYPE	ACCESS CONTROL	NHS	MILEPOINT	MILEPOINT DESCRIPTION	MARKED LANES	SURFACE WIDTH/TYPE*	AADT
STATE SECONDARY	R URB COLL	NONE (UNDIV)	NONE	NOT NHS	00.000		2	24I	21,630
					00.000 CO4912	BROCK BRIDGE RD			
					00.000	STOP SIGN			
		CURBED			00.137		2	30I	
					00.212	CROSSOVER			
					00.212 CO6816	DORSEY RUN RD			
					00.224		2	27I	
					00.231	SPEED LIMIT 40 MPH			
					00.240		2	30I	
		PAINTED			00.263				
		NONE (UNDIV)			00.284		2	24I	
					00.329	BEGIN BRIDGE			
					00.349 CO4912	BROCK BRIDGE RD			
					00.359	HOWARD CO/L			
					00.359	STRUC #13125			

\*A,B = UNIMPROVED; C = GRADED & DRAINED; D,E = SOIL, GRAVEL, STONE; F,G = LOW TYPE BITUMINOUS  
H,I = HIGH TYPE BITUMINOUS; J = CONCRETE; K = BRICK; L = BLOCK

STATE HIGHWAY ADMINISTRATION OF MARYLAND  
HIGHWAY INFORMATION SERVICES DIVISION  
DATA SUPPORT GROUP

PAGE: 208

STATE HIGHWAY LOCATION REFERENCE

COUNTY: ANNE ARUNDEL

DISTRICT: 5

DATE: 12/31/11

ROUTE NUMBER: MD 762

INVENTORY DIRECTION: NORTH

ROUTE NAME: ANDOVER RD

STATE SYSTEM	FUNCTIONAL CLASS	MEDIAN TYPE	ACCESS CONTROL	NHS	MILEPOINT	MILEPOINT DESCRIPTION	MARKED LANES	SURFACE WIDTH/TYPE*	AADT
STATE SECONDARY	R URB COLL	NONE (UNDIV)	NONE	NOT NHS	00.000		2	36I	8,370
					00.000 MD162	AVIATION BLVD			
					00.000	TRAFFIC SIGNAL			
					00.040		2	24I	
					00.040 CO212	POPLAR AVE			
					00.090	SPEED LIMIT 40 MPH			
					00.140 CO203	LINWOOD AVE			
					00.210 CO201	FORESTDALE AVE			
					00.270 CO200	LAUREL AVE			
					00.330 CO199	BROADVIEW BLVD			
					00.340	STRUC #2208 CABIN BRANCH			
					00.380	R/R LIGHT RAIL			
					00.510	SPUR TO MD 170			
					00.530 MD170	CAMP MEADE RD			
					00.530 CO 10	ANDOVER RD (AHEAD)			
					00.530	TRAFFIC SIGNAL			

ROUTE NUMBER: MD 778

INVENTORY DIRECTION: NORTH

ROUTE NAME: OLD SOLOMONS ISLAND RD

STATE SYSTEM	FUNCTIONAL CLASS	MEDIAN TYPE	ACCESS CONTROL	NHS	MILEPOINT	MILEPOINT DESCRIPTION	MARKED LANES	SURFACE WIDTH/TYPE*	AADT
STATE SECONDARY	R RUR LOCAL	NONE (UNDIV)	NONE	NOT NHS	00.000		2	20I	550
					00.000	CALVERT CO/L			
					00.080 CO5524	BELLA VISTA DR			
					00.750	TRENT HALL PL (PVT)			
					00.930 CO3517	WALKE RD			
					01.000	SPEED LIMIT 30 MPH			
					01.160 MD261	FRIENDSHIP RD			
					01.160 CO5201	FRIENDSHIP RD			
					01.160 CO5361	OLD SOLOMONS ISLAND RD (AHEAD)			
					01.160	STOP SIGN			

\*A,B = UNIMPROVED; C = GRADED & DRAINED; D,E = SOIL, GRAVEL, STONE; F,G = LOW TYPE BITUMINOUS  
H,I = HIGH TYPE BITUMINOUS; J = CONCRETE; K = BRICK; L = BLOCK

STATE HIGHWAY ADMINISTRATION OF MARYLAND  
HIGHWAY INFORMATION SERVICES DIVISION  
DATA SUPPORT GROUP

PAGE: 209

STATE HIGHWAY LOCATION REFERENCE

COUNTY: ANNE ARUNDEL

DISTRICT: 5

DATE: 12/31/11

**ROUTE NUMBER:** MD 778D

INVENTORY DIRECTION: NORTH

ROUTE NAME: OLD SOLOMONS ISLAND RD

STATE SYSTEM	FUNCTIONAL CLASS	MEDIAN TYPE	ACCESS CONTROL	NHS	MILEPOINT	MILEPOINT DESCRIPTION	MARKED LANES	SURFACE WIDTH/TYPE*	AADT
STATE SECONDARY	R RUR LOCAL	NONE (UNDIV)	NONE	NOT NHS	00.000		2	12D&E	0
					00.000 MD 2	SOLOMONS ISLAND RD			
					00.050		2	12F	
					00.120		2	18G	
					00.170 MD 2	SOLOMONS ISLAND RD			

**ROUTE NUMBER:** MD 778E

INVENTORY DIRECTION: NORTH

ROUTE NAME: OLD SOLOMONS ISLAND RD

STATE SYSTEM	FUNCTIONAL CLASS	MEDIAN TYPE	ACCESS CONTROL	NHS	MILEPOINT	MILEPOINT DESCRIPTION	MARKED LANES	SURFACE WIDTH/TYPE*	AADT
STATE SECONDARY	R RUR LOCAL	NONE (UNDIV)	NONE	NOT NHS	00.000		2	20G	0
					00.000	ROAD END			
					00.020 MD778Q	OLD SOLOMONS ISLAND RD			
					00.160		2	18G	
					00.240 MD 2	SOLOMONS ISLAND RD			
					00.240	STOP SIGN			

**ROUTE NUMBER:** MD 778F

INVENTORY DIRECTION: NORTH

ROUTE NAME: OLD SOLOMONS ISLAND RD

STATE SYSTEM	FUNCTIONAL CLASS	MEDIAN TYPE	ACCESS CONTROL	NHS	MILEPOINT	MILEPOINT DESCRIPTION	MARKED LANES	SURFACE WIDTH/TYPE*	AADT
STATE SECONDARY	R RUR LOCAL	NONE (UNDIV)	NONE	NOT NHS	00.000		2	20G	99
					00.000 MD 2	SOLOMONS ISLAND RD			
					00.000	STOP SIGN			
					00.030		2	18G	
					00.030	SPEED LIMIT 25 MPH			
					00.227		2	30H	
					00.250		2	18H	
					00.460		2	24H	
					00.480 MD 2	SOLOMONS ISLAND RD			
					00.480	STOP SIGN			

\*A,B = UNIMPROVED; C = GRADED & DRAINED; D,E = SOIL, GRAVEL, STONE; F,G = LOW TYPE BITUMINOUS  
H,I = HIGH TYPE BITUMINOUS; J = CONCRETE; K = BRICK; L = BLOCK

STATE HIGHWAY ADMINISTRATION OF MARYLAND  
HIGHWAY INFORMATION SERVICES DIVISION  
DATA SUPPORT GROUP

PAGE: 210

STATE HIGHWAY LOCATION REFERENCE

COUNTY: ANNE ARUNDEL

DISTRICT: 5

DATE: 12/31/11

**ROUTE NUMBER:** MD 778G

INVENTORY DIRECTION: NORTH

ROUTE NAME: OLD SOLOMONS ISLAND RD

STATE SYSTEM	FUNCTIONAL CLASS	MEDIAN TYPE	ACCESS CONTROL	NHS	MILEPOINT	MILEPOINT DESCRIPTION	MARKED LANES	SURFACE WIDTH/TYPE*	AADT
STATE SECONDARY	R RUR LOCAL	NONE (UNDIV)	NONE	NOT NHS	00.000		2	20D&E	0
					00.000 MD 2	SOLOMONS ISLAND RD			
					00.030		2	14G	
					00.170		2	20D&E	
					00.200 MD 2	SOLOMONS ISLAND RD			

**ROUTE NUMBER:** MD 778I

INVENTORY DIRECTION: NORTH

ROUTE NAME: OLD SOLOMONS ISLAND RD

STATE SYSTEM	FUNCTIONAL CLASS	MEDIAN TYPE	ACCESS CONTROL	NHS	MILEPOINT	MILEPOINT DESCRIPTION	MARKED LANES	SURFACE WIDTH/TYPE*	AADT
STATE SECONDARY	R RUR LOCAL	NONE (UNDIV)	NONE	NOT NHS	00.000		2	20I	0
					00.000	ROAD END			
					00.080 CO3340	OWENSVILLE SUDLEY RD			

**ROUTE NUMBER:** MD 778J

INVENTORY DIRECTION: NORTH

ROUTE NAME: OLD SOLOMONS ISLAND RD

STATE SYSTEM	FUNCTIONAL CLASS	MEDIAN TYPE	ACCESS CONTROL	NHS	MILEPOINT	MILEPOINT DESCRIPTION	MARKED LANES	SURFACE WIDTH/TYPE*	AADT
STATE SECONDARY	R RUR LOCAL	NONE (UNDIV)	NONE	NOT NHS	00.000		2	18H	99
					00.000 MD 2	SOLOMONS ISLAND RD			
					00.000	STOP SIGN			
					00.040		2	16H	
					00.260		2	18H	
					00.550		2	20H	
					00.600		2	16H	
					00.780		2	16G	
					00.780	SPUR TO & FR MD 2			
					00.820	SPEED LIMIT 25 MPH			
					00.950	ROAD END			

\*A,B = UNIMPROVED; C = GRADED & DRAINED; D,E = SOIL, GRAVEL, STONE; F,G = LOW TYPE BITUMINOUS  
H,I = HIGH TYPE BITUMINOUS; J = CONCRETE; K = BRICK; L = BLOCK



STATE HIGHWAY LOCATION REFERENCE

COUNTY: ANNE ARUNDEL

DISTRICT: 5

DATE: 12/31/11

**ROUTE NUMBER:** MD 778L

INVENTORY DIRECTION: NORTH

ROUTE NAME: OLD SOLOMONS ISLAND RD

STATE SYSTEM	FUNCTIONAL CLASS	MEDIAN TYPE	ACCESS CONTROL	NHS	MILEPOINT	MILEPOINT DESCRIPTION	MARKED LANES	SURFACE WIDTH/TYPE*	AADT
STATE SECONDARY	R RUR LOCAL	NONE (UNDIV)	NONE	NOT NHS	00.000		2	8F	0
					00.000	ROAD END			
					00.090 OP1176	PORTLAND MANOR FARM RD			

**ROUTE NUMBER:** MD 778M

INVENTORY DIRECTION: NORTH

ROUTE NAME: OLD SOLOMONS ISLAND RD

STATE SYSTEM	FUNCTIONAL CLASS	MEDIAN TYPE	ACCESS CONTROL	NHS	MILEPOINT	MILEPOINT DESCRIPTION	MARKED LANES	SURFACE WIDTH/TYPE*	AADT
STATE SECONDARY	R RUR LOCAL	NONE (UNDIV)	NONE	NOT NHS	00.000		2	10F	0
					00.000	ROAD END			
					00.030		2	16D&E	
					00.050 MD 2	SOLOMONS ISLAND RD			

**ROUTE NUMBER:** MD 778N

INVENTORY DIRECTION: NORTH

ROUTE NAME: OLD SOLOMONS ISLAND RD

STATE SYSTEM	FUNCTIONAL CLASS	MEDIAN TYPE	ACCESS CONTROL	NHS	MILEPOINT	MILEPOINT DESCRIPTION	MARKED LANES	SURFACE WIDTH/TYPE*	AADT
STATE SECONDARY	R RUR LOCAL	NONE (UNDIV)	NONE	NOT NHS	00.000		2	16G	0
					00.000 MD 2AB	NO NAME			
					00.110	SPUR TO MD 2			
					00.160		2	14D&E	
					00.180 MD 2	SOLOMONS ISLAND RD			

**ROUTE NUMBER:** MD 778Q

INVENTORY DIRECTION: EAST

ROUTE NAME: OLD SOLOMONS ISLAND RD

STATE SYSTEM	FUNCTIONAL CLASS	MEDIAN TYPE	ACCESS CONTROL	NHS	MILEPOINT	MILEPOINT DESCRIPTION	MARKED LANES	SURFACE WIDTH/TYPE*	AADT
STATE SECONDARY	R RUR LOCAL	NONE (UNDIV)	NONE	NOT NHS	00.000		2	20H	0
					00.000 MD778E	OLD SOLOMONS ISLAND RD			
					00.020 MD 2	SOLOMONS ISLAND RD			
					00.020	STOP SIGN			

\*A,B = UNIMPROVED; C = GRADED & DRAINED; D,E = SOIL, GRAVEL, STONE; F,G = LOW TYPE BITUMINOUS  
H,I = HIGH TYPE BITUMINOUS; J = CONCRETE; K = BRICK; L = BLOCK

STATE HIGHWAY LOCATION REFERENCE

COUNTY: ANNE ARUNDEL

DISTRICT: 5

DATE: 12/31/11

**ROUTE NUMBER:** MD 779

INVENTORY DIRECTION: EAST

ROUTE NAME: OLD QUARTERFIELD RD

STATE SYSTEM	FUNCTIONAL CLASS	MEDIAN TYPE	ACCESS CONTROL	NHS	MILEPOINT	MILEPOINT DESCRIPTION	MARKED LANES	SURFACE WIDTH/TYPE*	AADT
STATE SECONDARY	R URB LOCAL	NONE (UNDIV)	NONE	NOT NHS	00.000		2	10J	299
					00.000	ROAD END			
					00.060		2	22G	
					00.140		2	22I	
					00.150 MD174	QUARTERFIELD RD			
					00.150	STOP SIGN			

**ROUTE NUMBER:** MD 779A

INVENTORY DIRECTION: EAST

ROUTE NAME: GAITHER RD

STATE SYSTEM	FUNCTIONAL CLASS	MEDIAN TYPE	ACCESS CONTROL	NHS	MILEPOINT	MILEPOINT DESCRIPTION	MARKED LANES	SURFACE WIDTH/TYPE*	AADT
STATE SECONDARY	R URB LOCAL	NONE (UNDIV)	NONE	NOT NHS	00.000		2	21I	99
					00.000	STOP SIGN			
					00.000 CO3656	PARKE WEST DR			
					00.075		2	20I	
					00.138	PVT DRIVE (AHEAD)			

**ROUTE NUMBER:** MD 783

INVENTORY DIRECTION: NORTH

ROUTE NAME: RIVERVIEW AVE

STATE SYSTEM	FUNCTIONAL CLASS	MEDIAN TYPE	ACCESS CONTROL	NHS	MILEPOINT	MILEPOINT DESCRIPTION	MARKED LANES	SURFACE WIDTH/TYPE*	AADT
STATE SECONDARY	R URB LOCAL	NONE (UNDIV)	NONE	NOT NHS	00.000		2	22I	399
					00.000 MD436	RIDGELY AVE			
					00.000	STOP SIGN			
					00.040 CO3267	OLD RIVERVIEW AVE			
					00.050 CO2791	WEEMS CREEK DR			
					00.120 CO2792	RIVER VIEW AVE			
					00.120	RIVERVIEW CT			
					00.230 CO5462	RIVERVIEW AVE			

STATE HIGHWAY ADMINISTRATION OF MARYLAND  
HIGHWAY INFORMATION SERVICES DIVISION  
DATA SUPPORT GROUP

PAGE: 213

STATE HIGHWAY LOCATION REFERENCE

COUNTY: ANNE ARUNDEL

DISTRICT: 5

DATE: 12/31/11

**ROUTE NUMBER:** MD 784  
**INVENTORY DIRECTION:** EAST  
**ROUTE NAME:** ACORN DR

STATE SYSTEM	FUNCTIONAL CLASS	MEDIAN TYPE	ACCESS CONTROL	NHS	MILEPOINT	MILEPOINT DESCRIPTION	MARKED LANES	SURFACE WIDTH/TYPE*	AADT
STATE SECONDARY	R URB LOCAL	NONE (UNDIV)	NONE	NOT NHS	00.000		2	24I	399
NAME: PAFEL RD					00.000 MD436	RIDGELY AVE			
					00.000	STOP SIGN			
					00.030	SPEED LIMIT 25 MPH			
					00.180 MD785	ACORN DR			
					00.210 OP874	NO NAME			
					00.240	ROAD END - GUARDRAIL			

**ROUTE NUMBER:** MD 785  
**INVENTORY DIRECTION:** NORTH  
**ROUTE NAME:** ACORN DR

STATE SYSTEM	FUNCTIONAL CLASS	MEDIAN TYPE	ACCESS CONTROL	NHS	MILEPOINT	MILEPOINT DESCRIPTION	MARKED LANES	SURFACE WIDTH/TYPE*	AADT
STATE SECONDARY	R URB LOCAL	NONE (UNDIV)	NONE	NOT NHS	00.000		2	32I	99
					00.000 MD784	PAFEL RD			
					00.040	SPEED LIMIT 25 MPH			
					00.060		2	26I	
					00.100		2	24I	
					00.140		2	20I	
					00.290	CUL DE SAC			

**ROUTE NUMBER:** MD 788A  
**INVENTORY DIRECTION:** EAST  
**ROUTE NAME:** OLD FOREST DR

STATE SYSTEM	FUNCTIONAL CLASS	MEDIAN TYPE	ACCESS CONTROL	NHS	MILEPOINT	MILEPOINT DESCRIPTION	MARKED LANES	SURFACE WIDTH/TYPE*	AADT
STATE SECONDARY	R URB LOCAL	NONE (UNDIV)	NONE	NOT NHS	00.000		2	20I	199
U					00.000 MD387	SPA RD			
					00.000	STOP SIGN			
					00.010		2	22I	
					00.170		2	35I	
					00.190	IN CORP LMTS ANNAPOLIS			
					00.200 CO5464	FOREST DR			
					00.200	STOP SIGN			

\*A,B = UNIMPROVED; C = GRADED & DRAINED; D,E = SOIL, GRAVEL, STONE; F,G = LOW TYPE BITUMINOUS  
H,I = HIGH TYPE BITUMINOUS; J = CONCRETE; K = BRICK; L = BLOCK

PAGE: 213

STATE HIGHWAY ADMINISTRATION OF MARYLAND  
HIGHWAY INFORMATION SERVICES DIVISION  
DATA SUPPORT GROUP

PAGE: 214

STATE HIGHWAY LOCATION REFERENCE

COUNTY: ANNE ARUNDEL

DISTRICT: 5

DATE: 12/31/11

ROUTE NUMBER: MD 794

INVENTORY DIRECTION: NORTH

ROUTE NAME: SOUTHERN MD BLVD

STATE SYSTEM	FUNCTIONAL CLASS	MEDIAN TYPE	ACCESS CONTROL	NHS	MILEPOINT	MILEPOINT DESCRIPTION	MARKED LANES	SURFACE WIDTH/TYPE*	AADT
STATE SECONDARY	R	RUR LOCAL	NONE (UNDIV)	NONE	NOT NHS	00.000	1	16I	1,730
					00.000 MD 4	SOUTHERN MD BLVD			
		RUR MINOR COLL			00.340		2	28I	
					00.340 MD258	BAY FRONT RD			
					00.340	STOP SIGN			
					00.350	SPUR FR MD 258			
		PAINTED			00.430		2	20I	
					00.430 RP 4- 2	RAMP 2 FR MD 794 WB TO MD 4 NB			
		NONE (UNDIV)			00.450		2	24I	
					00.450	SPUR TO RAMP 2 TO MD 4			
					00.470		2	26I	
					00.470 MD796	NO NAME			
		URB LOCAL			00.500		2	24I	
					00.500 MD259	GREENOCK RD			
		PAINTED			00.520		2	22I	
		NONE (UNDIV)			00.580				
					00.700	SPEED LIMIT 40 MPH			
					00.720	DRAINAGE STRUC #02072X0 GALLOWAY CR			
					01.270	DRAINAGE STRUC #02073X0			
					01.470 OP1169	NO NAME			
					01.490	DRAINAGE STRUC #02075X0			
					01.760	DRAINAGE CBC - 4'X25'X3'			
					01.850	DRAINAGE STRUC #02150X0			
					01.920 CO3549	SANDS RD			
					01.990	STRUC #2067 GALLOWAY CREEK			
					02.200	SPUR FR MD 4			
					02.360	ENT TO LOTHIAN POST OFFICE			
		CENTER TLA (UNDIV)			02.400		2	24I	
					02.400	ENT TO PARK & RIDE			
					02.470	ENT TO PARK & RIDE			
		NONE (UNDIV)			02.500		2	34I	
					02.530		3	34I	
					02.540	SPUR FR MD 4			
					02.550	SPEED LIMIT 30 MPH			

\*A,B = UNIMPROVED; C = GRADED & DRAINED; D,E = SOIL, GRAVEL, STONE; F,G = LOW TYPE BITUMINOUS  
H,I = HIGH TYPE BITUMINOUS; J = CONCRETE; K = BRICK; L = BLOCK

PAGE: 214

STATE HIGHWAY ADMINISTRATION OF MARYLAND  
HIGHWAY INFORMATION SERVICES DIVISION  
DATA SUPPORT GROUP

PAGE: 215

STATE HIGHWAY LOCATION REFERENCE

COUNTY: ANNE ARUNDEL

DISTRICT: 5

DATE: 12/31/11

**ROUTE NUMBER:** MD 794 CONTINUED

INVENTORY DIRECTION: NORTH

ROUTE NAME: SOUTHERN MD BLVD

STATE SYSTEM	FUNCTIONAL CLASS	MEDIAN TYPE	ACCESS CONTROL	NHS	MILEPOINT	MILEPOINT DESCRIPTION	MARKED LANES	SURFACE WIDTH/TYPE*	AADT
STATE SECONDARY	R URB LOCAL	NONE (UNDIV)	NONE	NOT NHS	02.560	SPUR FR MD 4	3	34I	1,730
					02.650		2	24I	
					02.720	SPUR TO MD 408			
					02.750 MD408	MT ZION RD			
					02.750	TRAFFIC SIGNAL			

**ROUTE NUMBER:** MD 796

INVENTORY DIRECTION: EAST

ROUTE NAME: NO NAME

STATE SYSTEM	FUNCTIONAL CLASS	MEDIAN TYPE	ACCESS CONTROL	NHS	MILEPOINT	MILEPOINT DESCRIPTION	MARKED LANES	SURFACE WIDTH/TYPE*	AADT
STATE SECONDARY	R RUR LOCAL	NONE (UNDIV)	NONE	NOT NHS	00.000		2	12G	0
					00.000 MD794	SOUTHERN MD BLVD			
					00.020		2	10D&E	
					00.050	ROAD END			

**ROUTE NUMBER:** MD 796A

INVENTORY DIRECTION: EAST

ROUTE NAME: NO NAME

STATE SYSTEM	FUNCTIONAL CLASS	MEDIAN TYPE	ACCESS CONTROL	NHS	MILEPOINT	MILEPOINT DESCRIPTION	MARKED LANES	SURFACE WIDTH/TYPE*	AADT
STATE SECONDARY	R RUR LOCAL	NONE (UNDIV)	NONE	NOT NHS	00.000		2	20G	99
					00.000 CO3536	MCKENDREE RD (BACK)			
					00.000 MD258	BAY FRONT RD			
					00.000	STOP SIGN			
					00.050		2	16G	
					00.130	DRAINAGE STRUC #02277X0			
					00.170	CEMETERY			
					00.290 MD258	BAY FRONT RD			
					00.290	STOP SIGN			

STATE HIGHWAY ADMINISTRATION OF MARYLAND  
HIGHWAY INFORMATION SERVICES DIVISION  
DATA SUPPORT GROUP

PAGE: 216

STATE HIGHWAY LOCATION REFERENCE

COUNTY: ANNE ARUNDEL

DISTRICT: 5

DATE: 12/31/11

ROUTE NUMBER: MD 797

INVENTORY DIRECTION: EAST

ROUTE NAME: STATE CIR

STATE SYSTEM	FUNCTIONAL CLASS	MEDIAN TYPE	ACCESS CONTROL	NHS	MILEPOINT	MILEPOINT DESCRIPTION	MARKED LANES	SURFACE WIDTH/TYPE*	AADT
STATE SECONDARY	U URB LOCAL	NONE (UNDIV)	NONE	NOT NHS	00.000		1	24K	199
					00.000 MD797	STATE CIR (BACK)			
					00.000 MU2000	MARYLAND AVE			
					00.040 MU2290	NORTH ST			
					00.070	MARYLAND STATE HOUSE			
					00.110 MU2800	SCHOOL ST			
					00.180 MU1180	FRANCIS ST			
					00.200 MU780	CORNHILL ST			
					00.220 MU970	EAST ST			
					00.270 MU2000	MARYLAND AVE			
					00.270 MD797	STATE CIR (AHEAD)			

ROUTE NUMBER: MD 798

INVENTORY DIRECTION: NORTH

ROUTE NAME: OLD GENERALS HWY

STATE SYSTEM	FUNCTIONAL CLASS	MEDIAN TYPE	ACCESS CONTROL	NHS	MILEPOINT	MILEPOINT DESCRIPTION	MARKED LANES	SURFACE WIDTH/TYPE*	AADT
STATE SECONDARY	R URB COLL	NONE (UNDIV)	NONE	NOT NHS	00.000		2	20I	1,560
					00.000 CO2752	OLD GENERALS HWY (BACK)			
					00.000 CO2753	SHERWOOD FOREST RD			
					00.190 CO1322	RIVER RD			
					00.310		3	30I	
					00.321		3	36I	
					00.340 MD178	GENERALS HWY			
					00.340	TRAFFIC SIGNAL			

ROUTE NUMBER: MD 908A

INVENTORY DIRECTION: EAST

ROUTE NAME: BUSCHS FRONTAGE RD

STATE SYSTEM	FUNCTIONAL CLASS	MEDIAN TYPE	ACCESS CONTROL	NHS	MILEPOINT	MILEPOINT DESCRIPTION	MARKED LANES	SURFACE WIDTH/TYPE*	AADT
STATE SECONDARY	R URB LOCAL	NONE (UNDIV)	NONE	NOT NHS	00.000		1	14I	7,933
					00.000 US 50	BLUE STAR MEMORIAL HWY			
					00.060		1	12I	
					00.100	SPEED LIMIT 40 MPH			

\*A,B = UNIMPROVED; C = GRADED & DRAINED; D,E = SOIL, GRAVEL, STONE; F,G = LOW TYPE BITUMINOUS  
H,I = HIGH TYPE BITUMINOUS; J = CONCRETE; K = BRICK; L = BLOCK

PAGE: 216

STATE HIGHWAY ADMINISTRATION OF MARYLAND  
HIGHWAY INFORMATION SERVICES DIVISION  
DATA SUPPORT GROUP

PAGE: 217

STATE HIGHWAY LOCATION REFERENCE

COUNTY: ANNE ARUNDEL

DISTRICT: 5

DATE: 12/31/11

ROUTE NUMBER: MD 908A CONTINUED

INVENTORY DIRECTION: EAST

ROUTE NAME: BUSCHS FRONTAGE RD

STATE SYSTEM	FUNCTIONAL CLASS	MEDIAN TYPE	ACCESS CONTROL	NHS	MILEPOINT	MILEPOINT DESCRIPTION	MARKED LANES	SURFACE WIDTH/TYPE*	AADT
STATE SECONDARY	R URB LOCAL	NONE (UNDIV)	NONE	NOT NHS	00.110		2	24I	7,933
		PAINTED			00.110 OP5174	POINTLESS FOREST TRAIL			
					00.390		2	22I	
					00.390 RP 50- 5	RAMP 5 FR MD 908A SB TO US 50 EB			
					00.400	SPUR TO RAMP 5 TO US 50 EB			
		NONE (UNDIV)			00.431		2	24I	
					00.520	SPUR FR MD 179			
					00.550 MD179	ST MARGARETS RD			
					00.550 MD908C	WHITEHALL RD (AHEAD)			
					00.550	STOP SIGN			

ROUTE NUMBER: MD 908B

INVENTORY DIRECTION: EAST

ROUTE NAME: EAST COLLEGE PKWY

STATE SYSTEM	FUNCTIONAL CLASS	MEDIAN TYPE	ACCESS CONTROL	NHS	MILEPOINT	MILEPOINT DESCRIPTION	MARKED LANES	SURFACE WIDTH/TYPE*	AADT
STATE SECONDARY	R URB LOCAL	NONE (UNDIV)	NONE	NOT NHS	00.000		2	32I	6,863
					00.000 MD931R	EAST COLLEGE PKWY			
					00.120		2	28I	
					00.138	SPEED LIMIT 40 MPH			
					00.170 OP5233	STACEY LA			
					00.190		2	20I	
					00.210		2	22I	
					00.262	SIGN: LOCAL ACCESS ONLY			
					00.340		2	20I	
					00.340 CO4541	REVELL DOWNS DR			
					00.374		2	30I	
					00.377	SIGN: LOCAL ACCESS ONLY			
					00.400		2	20I	
					00.630 CO2493	BAY HEAD RD			
					01.090 CO2494	YORKTOWN RD			
					01.620		2	24I	
					01.650 CO2495	LOG INN RD			
					01.920 RP 50- 8	RAMP 8 FR MD 908B TO RAMP 9 (TO US50 WB)			

\*A,B = UNIMPROVED; C = GRADED & DRAINED; D,E = SOIL, GRAVEL, STONE; F,G = LOW TYPE BITUMINOUS  
H,I = HIGH TYPE BITUMINOUS; J = CONCRETE; K = BRICK; L = BLOCK

PAGE: 217

STATE HIGHWAY ADMINISTRATION OF MARYLAND  
HIGHWAY INFORMATION SERVICES DIVISION  
DATA SUPPORT GROUP

PAGE: 218

STATE HIGHWAY LOCATION REFERENCE

COUNTY: ANNE ARUNDEL

DISTRICT: 5

DATE: 12/31/11

ROUTE NUMBER: MD 908B CONTINUED

INVENTORY DIRECTION: EAST

ROUTE NAME: EAST COLLEGE PKWY

STATE SYSTEM	FUNCTIONAL CLASS	MEDIAN TYPE	ACCESS CONTROL	NHS	MILEPOINT	MILEPOINT DESCRIPTION	MARKED LANES	SURFACE WIDTH/TYPE*	AADT
STATE SECONDARY	R URB LOCAL	NONE (UNDIV)	NONE	NOT NHS	02.060	SPUR TO MD 908D	2	24I	6,863
					02.090 SR 12	OCEANIC DR			
					02.090 MD908D	OCEANIC DR			
					02.090 SR 13	SOUTH BEACH RD (AHEAD)			

ROUTE NUMBER: MD 908C

INVENTORY DIRECTION: EAST

ROUTE NAME: WHITEHALL RD

STATE SYSTEM	FUNCTIONAL CLASS	MEDIAN TYPE	ACCESS CONTROL	NHS	MILEPOINT	MILEPOINT DESCRIPTION	MARKED LANES	SURFACE WIDTH/TYPE*	AADT
STATE SECONDARY	R URB LOCAL	NONE (UNDIV)	NONE	NOT NHS	00.000		2	24I	5,343
					00.000 MD908A	BUSCHS FRONTAGE RD (BACK)			
					00.000 MD179	ST MARGARETS RD			
					00.000	STOP SIGN			
					00.030	SPEED LIMIT 40 MPH			
					00.210		2	22I	
					00.228		2	24I	
					00.320		2	32I	
					00.460		2	22I	
		PAINTED			00.530		2	24I	
					00.530	SIGN: LOCAL ACCESS ONLY			
		NONE (UNDIV)			00.634				
					00.660 RP 50- 6	RAMP 6 FR US 50 EB TO MD 908C SB			
					00.660	EXIT #30			
		PAINTED			00.670				
					00.670 RP 50- 5	RAMP 5 FR RAMP 6 (FR US50) TO MD 908C			
					00.670	STOP SIGN			
					00.680 RP 50- 3	RAMP 3 FR MD 908C TO RAMP 4 (TO US50)			
					00.690 RP 50- 4	RAMP 4 FR MD 908C NB TO US 50 EB			
					00.720 OP5234	CEDAR LANE FARM RD			
		NONE (UNDIV)			00.737				
					00.810		2	26I	
					01.080		2	20I	
					01.280	JENKINS LA (PVT DR)			
					01.370 OP754	RIDOUT LA			

\*A,B = UNIMPROVED; C = GRADED & DRAINED; D,E = SOIL, GRAVEL, STONE; F,G = LOW TYPE BITUMINOUS  
H,I = HIGH TYPE BITUMINOUS; J = CONCRETE; K = BRICK; L = BLOCK

PAGE: 218



STATE HIGHWAY ADMINISTRATION OF MARYLAND  
HIGHWAY INFORMATION SERVICES DIVISION  
DATA SUPPORT GROUP

PAGE: 219

STATE HIGHWAY LOCATION REFERENCE

COUNTY: ANNE ARUNDEL

DISTRICT: 5

DATE: 12/31/11

ROUTE NUMBER: MD 908C CONTINUED

INVENTORY DIRECTION: EAST

ROUTE NAME: WHITEHALL RD

STATE SYSTEM	FUNCTIONAL CLASS	MEDIAN TYPE	ACCESS CONTROL	NHS	MILEPOINT	MILEPOINT DESCRIPTION	MARKED LANES	SURFACE WIDTH/TYPE*	AADT
STATE SECONDARY	R URB LOCAL	NONE (UNDIV)	NONE	NOT NHS	01.553		2	35I	5,343
					01.610		2	20I	
NAME: SKIDMORE DR					01.610 CO2504	WHITEHALL RD			
					01.610	SPUR TO & FR US 50			
					01.610	EXIT #31			
					01.610	STOP SIGN			
					01.650	SPEED LIMIT 30 MPH			
					01.750 CO2501	COLBERT RD			
					02.100 OP4237	COL MAR LA			
					02.280 OP750	CARRS RD			
					02.330		2	24I	
					02.395	SIGN: END BIKE ROUTE			
					02.410 MD931Y	HOLLYBEACH FARM RD			
					02.480	SPUR FR MD 908D			
					02.500 MD908D	OCEANIC DR			
					02.520	SPUR TO MD 908D			
					02.520 OP4433	ENT TO WESTINGHOUSE (AHEAD)			

ROUTE NUMBER: MD 908D

INVENTORY DIRECTION: NORTH

ROUTE NAME: OCEANIC DR

STATE SYSTEM	FUNCTIONAL CLASS	MEDIAN TYPE	ACCESS CONTROL	NHS	MILEPOINT	MILEPOINT DESCRIPTION	MARKED LANES	SURFACE WIDTH/TYPE*	AADT
STATE SECONDARY	R URB LOCAL	NONE (UNDIV)	NONE	NOT NHS	00.000		2	24I	1,933
					00.000 MD908C	SKIDMORE DR			
					00.000	STOP SIGN			
					00.013	SPUR TO SKIDMORE DR			
					00.028	SPEED LIMIT 35 MPH			
					00.040		2	20I	
					00.040	SPUR FR MD 908C			
					00.070		2	24I	
					00.070 RP 50- 6	RAMP 6 FR US 50 EB TO MD 908D SB			
					00.080		3	36I	
					00.080 RP 50- 4	RAMP 4 FR MD 908D TO RAMP 5 (TO US50 EB)			

\*A,B = UNIMPROVED; C = GRADED & DRAINED; D,E = SOIL, GRAVEL, STONE; F,G = LOW TYPE BITUMINOUS  
H,I = HIGH TYPE BITUMINOUS; J = CONCRETE; K = BRICK; L = BLOCK

PAGE: 219

STATE HIGHWAY ADMINISTRATION OF MARYLAND  
HIGHWAY INFORMATION SERVICES DIVISION  
DATA SUPPORT GROUP

PAGE: 220

STATE HIGHWAY LOCATION REFERENCE

COUNTY: ANNE ARUNDEL

DISTRICT: 5

DATE: 12/31/11

ROUTE NUMBER: MD 908D CONTINUED

INVENTORY DIRECTION: NORTH

ROUTE NAME: OCEANIC DR

STATE SYSTEM	FUNCTIONAL CLASS	MEDIAN TYPE	ACCESS CONTROL	NHS	MILEPOINT	MILEPOINT DESCRIPTION	MARKED LANES	SURFACE WIDTH/TYPE*	AADT
STATE SECONDARY	R URB LOCAL	NONE (UNDIV)	NONE	NOT NHS	00.130		4	48J	1,933
					00.130	BEGIN BRIDGE			
					00.130 RP 50- 5	RAMP 5 FR MD 908D SB TO US 50 EB			
					00.130 RP 50- 5	RAMP 5 FR MD 908D SB TO US 50 EB			
					00.170 US 50	BLUE STAR MEMORIAL HWY			
					00.170	STRUC #2111			
					00.170	EXIT #32			
					00.190 RP 50- 9	RAMP 9 FR US 50 WB TO US 50 WB			
					00.210		3	36I	
					00.210	END BRIDGE			
					00.220 RP 50- 1	RAMP 1 FR MD 908D TO RAMP 9 (TO US50 WB)			
					00.240 RP 50- 7	RAMP 7 FR RAMP 9 (FR US50 WB) TO MD 908D			
					00.320 RP 50- 2	RAMP 2 FR RAMP 7 (FR US50 WB) TO MD 908D			
					00.370		2	24I	
					00.370	SPUR TO SOUTH BEACH RD			
					00.380	SPUR FR MD 908B			
					00.410 MD908B	EAST COLLEGE PKWY			
					00.410 SR 13	SOUTH BEACH RD			
					00.410 SR 12	OCEANIC DR (AHEAD)			
					00.410	STOP SIGN			

ROUTE NUMBER: MD 908E

INVENTORY DIRECTION: WEST

ROUTE NAME: ADMIN SERVICE RD

STATE SYSTEM	FUNCTIONAL CLASS	MEDIAN TYPE	ACCESS CONTROL	NHS	MILEPOINT	MILEPOINT DESCRIPTION	MARKED LANES	SURFACE WIDTH/TYPE*	AADT
STATE SECONDARY	R URB LOCAL	NONE (UNDIV)	NONE	NOT NHS	00.000		1	16I	215
					00.000 RP 50- 1	RAMP 1 FR MD 908D TO RAMP 9 (TO US50 WB)			
					00.000	TOLL MAINTENANCE			
					00.016		1	20I	
					00.240	ENT TO MDTA PARKING (AHEAD)			
					00.240	STOP SIGN			

\*A,B = UNIMPROVED; C = GRADED & DRAINED; D,E = SOIL, GRAVEL, STONE; F,G = LOW TYPE BITUMINOUS  
H,I = HIGH TYPE BITUMINOUS; J = CONCRETE; K = BRICK; L = BLOCK

PAGE: 220

STATE HIGHWAY ADMINISTRATION OF MARYLAND  
HIGHWAY INFORMATION SERVICES DIVISION  
DATA SUPPORT GROUP

PAGE: 221

STATE HIGHWAY LOCATION REFERENCE

COUNTY: ANNE ARUNDEL

DISTRICT: 5

DATE: 12/31/11

**ROUTE NUMBER:** MD 909

INVENTORY DIRECTION: NORTH

ROUTE NAME: MD 424 SERVICE RD

STATE SYSTEM	FUNCTIONAL CLASS	MEDIAN TYPE	ACCESS CONTROL	NHS	MILEPOINT	MILEPOINT DESCRIPTION	MARKED LANES	SURFACE WIDTH/TYPE*	AADT
STATE SECONDARY	R RUR LOCAL	NONE (UNDIV)	NONE	NOT NHS	00.000		2	24I	0
					00.000 CO2712	RUTLAND RD (BACK)			
					00.000 MD424	DAVIDSONVILLE RD			
					00.000	STOP SIGN			
					00.040		2	20I	
					00.210		2	18H	
					00.800	ROAD END			

**ROUTE NUMBER:** MD 915

INVENTORY DIRECTION: NORTH

ROUTE NAME: BALTO ANNAPOLIS BLVD

STATE SYSTEM	FUNCTIONAL CLASS	MEDIAN TYPE	ACCESS CONTROL	NHS	MILEPOINT	MILEPOINT DESCRIPTION	MARKED LANES	SURFACE WIDTH/TYPE*	AADT
STATE SECONDARY	R URB LOCAL	NONE (UNDIV)	NONE	NOT NHS	00.000		2	24I	599
					00.000 MD648H	WATERFORD RD			
					00.000	STOP SIGN			
					00.040		2	22I	
					00.040	SPEED LIMIT 30 MPH			
					00.470 MD915H	EMBER DR			

**ROUTE NUMBER:** MD 915A

INVENTORY DIRECTION: NORTH

ROUTE NAME: LONG HILL RD

STATE SYSTEM	FUNCTIONAL CLASS	MEDIAN TYPE	ACCESS CONTROL	NHS	MILEPOINT	MILEPOINT DESCRIPTION	MARKED LANES	SURFACE WIDTH/TYPE*	AADT
STATE SECONDARY	R URB LOCAL	NONE (UNDIV)	NONE	NOT NHS	00.000		2	22I	400
					00.000	ROAD END - POST & FENCE			
					00.137	SPEED LIMIT 30 MPH			
					00.222	LONG HILL CT			
					00.311	DRAINAGE			
					00.890 MD177	MOUNTAIN RD			
					00.890	STOP SIGN			

\*A,B = UNIMPROVED; C = GRADED & DRAINED; D,E = SOIL, GRAVEL, STONE; F,G = LOW TYPE BITUMINOUS  
H,I = HIGH TYPE BITUMINOUS; J = CONCRETE; K = BRICK; L = BLOCK

STATE HIGHWAY ADMINISTRATION OF MARYLAND  
HIGHWAY INFORMATION SERVICES DIVISION  
DATA SUPPORT GROUP

PAGE: 222

STATE HIGHWAY LOCATION REFERENCE

COUNTY: ANNE ARUNDEL

DISTRICT: 5

DATE: 12/31/11

**ROUTE NUMBER:** MD 915H

INVENTORY DIRECTION: WEST

ROUTE NAME: EMBER DR

STATE SYSTEM	FUNCTIONAL CLASS	MEDIAN TYPE	ACCESS CONTROL	NHS	MILEPOINT	MILEPOINT DESCRIPTION	MARKED LANES	SURFACE WIDTH/TYPE*	AADT
STATE SECONDARY	R URB LOCAL	NONE (UNDIV)	NONE	NOT NHS	00.000		2	24I	99
					00.000 MD915	BALTO ANNAPOLIS BLVD			
					00.470	ROAD END: GATE			

**ROUTE NUMBER:** MD 917

INVENTORY DIRECTION: NORTH

ROUTE NAME: MAX BLOB PARK RD

STATE SYSTEM	FUNCTIONAL CLASS	MEDIAN TYPE	ACCESS CONTROL	NHS	MILEPOINT	MILEPOINT DESCRIPTION	MARKED LANES	SURFACE WIDTH/TYPE*	AADT
STATE SECONDARY	R URB LOCAL	NONE (UNDIV)	NONE	NOT NHS	00.000		2	24I	99
					00.000 MD175AA	MAX BLOB PARK RD			
					00.020		2	32I	
					00.031	JESSUP VFD			
					00.060		2	24I	
					00.090 OP317	MAX BLOB PARK RD			

**ROUTE NUMBER:** MD 931L

INVENTORY DIRECTION: SOUTH

ROUTE NAME: HOLLY DR

STATE SYSTEM	FUNCTIONAL CLASS	MEDIAN TYPE	ACCESS CONTROL	NHS	MILEPOINT	MILEPOINT DESCRIPTION	MARKED LANES	SURFACE WIDTH/TYPE*	AADT
STATE SECONDARY	R URB LOCAL	NONE (UNDIV)	NONE	NOT NHS	00.000		2	26I	99
					00.000 MD179	ST MARGARETS RD			
					00.000	STOP SIGN			
					00.031	SPEED LIMIT 30 MPH			
					00.040		2	24I	
					00.070 OP759	MEETING HOUSE LA			
					00.110 CO2509	HOLLY DR			

**ROUTE NUMBER:** MD 931Q

INVENTORY DIRECTION: EAST

ROUTE NAME: COLLEGE PKWY

STATE SYSTEM	FUNCTIONAL CLASS	MEDIAN TYPE	ACCESS CONTROL	NHS	MILEPOINT	MILEPOINT DESCRIPTION	MARKED LANES	SURFACE WIDTH/TYPE*	AADT
STATE SECONDARY	R URB MINOR ART	NONE (UNDIV)	NONE	NOT NHS	04.590		2	34I	17,071

\*A,B = UNIMPROVED; C = GRADED & DRAINED; D,E = SOIL, GRAVEL, STONE; F,G = LOW TYPE BITUMINOUS  
H,I = HIGH TYPE BITUMINOUS; J = CONCRETE; K = BRICK; L = BLOCK

PAGE: 222

STATE HIGHWAY ADMINISTRATION OF MARYLAND  
HIGHWAY INFORMATION SERVICES DIVISION  
DATA SUPPORT GROUP

PAGE: 223

STATE HIGHWAY LOCATION REFERENCE

COUNTY: ANNE ARUNDEL

DISTRICT: 5

DATE: 12/31/11

ROUTE NUMBER: MD 931Q CONTINUED

INVENTORY DIRECTION: EAST

ROUTE NAME: COLLEGE PKWY

STATE SYSTEM	FUNCTIONAL CLASS	MEDIAN TYPE	ACCESS CONTROL	NHS	MILEPOINT	MILEPOINT DESCRIPTION	MARKED LANES	SURFACE WIDTH/TYPE*	AADT
STATE SECONDARY	R URB MINOR ART	NONE (UNDIV)	NONE	NOT NHS	04.590 CO2420	COLLEGE PKWY (BACK)	2	34I	17,071
					04.610		2	44I	
					04.620		2	34I	
					04.640		2	24I	
					04.744		3	36I	
					04.810	SPUR TO MD 179			
					04.810	SPUR FR MD 179			
	URB LOCAL				04.820		2	24I	11,040
					04.820 MD179	CAPE ST CLAIRE RD			
					04.820	TRAFFIC SIGNAL			
					04.840		3	36I	
					04.840	SPUR FR MD 179			
					04.901	BROADNECK PL			
					04.970 CO5467	OLD CAPE ST CLAIRE RD			
					04.970 MD931R	EAST COLLEGE PKWY			
					04.970 CO6095	PEREGOY PARK PL (AHEAD)			
					04.970	STOP SIGN			

ROUTE NUMBER: MD 931R

INVENTORY DIRECTION: NORTH

ROUTE NAME: EAST COLLEGE PKWY

STATE SYSTEM	FUNCTIONAL CLASS	MEDIAN TYPE	ACCESS CONTROL	NHS	MILEPOINT	MILEPOINT DESCRIPTION	MARKED LANES	SURFACE WIDTH/TYPE*	AADT
STATE SECONDARY	R URB LOCAL	NONE (UNDIV)	NONE	NOT NHS	00.000		2	38I	99
					00.000 MD908B	EAST COLLEGE PKWY			
					00.045		2	44I	
					00.080		2	24I	
					00.150 MD931Q	COLLEGE PKWY			
					00.150 CO6095	PEREGOY PARK PL			
					00.150 CO5467	OLD CAPE ST CLAIRE RD (AHEAD)			

\*A,B = UNIMPROVED; C = GRADED & DRAINED; D,E = SOIL, GRAVEL, STONE; F,G = LOW TYPE BITUMINOUS  
H,I = HIGH TYPE BITUMINOUS; J = CONCRETE; K = BRICK; L = BLOCK

STATE HIGHWAY ADMINISTRATION OF MARYLAND  
HIGHWAY INFORMATION SERVICES DIVISION  
DATA SUPPORT GROUP

PAGE: 224

STATE HIGHWAY LOCATION REFERENCE

COUNTY: ANNE ARUNDEL

DISTRICT: 5

DATE: 12/31/11

**ROUTE NUMBER:** MD 931U

INVENTORY DIRECTION: EAST

ROUTE NAME: WOODLAND CIR

STATE SYSTEM	FUNCTIONAL CLASS	MEDIAN TYPE	ACCESS CONTROL	NHS	MILEPOINT	MILEPOINT DESCRIPTION	MARKED LANES	SURFACE WIDTH/TYPE*	AADT
STATE SECONDARY	R URB LOCAL	NONE (UNDIV)	NONE	NOT NHS	00.370		2	20I	99
					00.370 CO2487	WOODLAND CIR (BACK)			
					00.380 MD179	CAPE ST CLAIRE RD			
					00.380	STOP SIGN			
					00.380 CO6841	SAINT CLAIRE CT (AHEAD)			

**ROUTE NUMBER:** MD 931Y

INVENTORY DIRECTION: SOUTH

ROUTE NAME: HOLLYBEACH FARM RD

STATE SYSTEM	FUNCTIONAL CLASS	MEDIAN TYPE	ACCESS CONTROL	NHS	MILEPOINT	MILEPOINT DESCRIPTION	MARKED LANES	SURFACE WIDTH/TYPE*	AADT
STATE SECONDARY	R URB LOCAL	NONE (UNDIV)	NONE	NOT NHS	00.000		2	14I	99
					00.000 MD908C	SKIDMORE DR			
					00.000	STOP SIGN			
					00.040 OP748	HOLLYBEACH FARM RD (AHEAD)			

**ROUTE NUMBER:** MD 969

INVENTORY DIRECTION: NORTH

ROUTE NAME: ELEANOR DR

STATE SYSTEM	FUNCTIONAL CLASS	MEDIAN TYPE	ACCESS CONTROL	NHS	MILEPOINT	MILEPOINT DESCRIPTION	MARKED LANES	SURFACE WIDTH/TYPE*	AADT
STATE SECONDARY	R URB LOCAL	NONE (UNDIV)	NONE	NOT NHS	00.000		2	10D&E	0
					00.000 MD168	NURSERY RD			
					00.080	ROAD END			

**ROUTE NUMBER:** MD 969A

INVENTORY DIRECTION: NORTH

ROUTE NAME: FAIRVIEW AVE

STATE SYSTEM	FUNCTIONAL CLASS	MEDIAN TYPE	ACCESS CONTROL	NHS	MILEPOINT	MILEPOINT DESCRIPTION	MARKED LANES	SURFACE WIDTH/TYPE*	AADT
STATE SECONDARY	R URB LOCAL	CURBED	NONE	NOT NHS	00.000		3	36I	1,799
					00.000 MD168	NURSERY RD			
					00.000	TRAFFIC SIGNAL			
					00.050 RP695- 1	RAMP 1 FR IS 695 NB TO MD 969A WB			
					00.070		3	35I	

\*A,B = UNIMPROVED; C = GRADED & DRAINED; D,E = SOIL, GRAVEL, STONE; F,G = LOW TYPE BITUMINOUS  
H,I = HIGH TYPE BITUMINOUS; J = CONCRETE; K = BRICK; L = BLOCK

PAGE: 224

STATE HIGHWAY ADMINISTRATION OF MARYLAND  
HIGHWAY INFORMATION SERVICES DIVISION  
DATA SUPPORT GROUP

PAGE: 225

STATE HIGHWAY LOCATION REFERENCE

COUNTY: ANNE ARUNDEL

DISTRICT: 5

DATE: 12/31/11

**ROUTE NUMBER:** MD 969A CONTINUED

INVENTORY DIRECTION: NORTH

ROUTE NAME: FAIRVIEW AVE

STATE SYSTEM	FUNCTIONAL CLASS	MEDIAN TYPE	ACCESS CONTROL	NHS	MILEPOINT	MILEPOINT DESCRIPTION	MARKED LANES	SURFACE WIDTH/TYPE*	AADT
STATE SECONDARY	R URB LOCAL	NONE (UNDIV)	NONE	NOT NHS	00.090		2	42I	1,799
					00.090 RP695- 4	RAMP 4 FR RAMP 1(FR IS695 NB) TO MD 969A			
					00.090 RP695- 2	RAMP 2 FR MD 969A WB TO IS 695 NB			
					00.110 CO116	FAIRVIEW AVE (AHEAD)			

**ROUTE NUMBER:** MD 980A

INVENTORY DIRECTION: SOUTH

ROUTE NAME: MD 4 SERVICE RD

STATE SYSTEM	FUNCTIONAL CLASS	MEDIAN TYPE	ACCESS CONTROL	NHS	MILEPOINT	MILEPOINT DESCRIPTION	MARKED LANES	SURFACE WIDTH/TYPE*	AADT
STATE SECONDARY	R RUR LOCAL	PAINTED	NONE	NOT NHS	00.000		2	24I	793
					00.000 MD408	MT ZION RD (BACK)			
					00.000 MD 4	SOUTHERN MD BLVD			
					00.000	STRUC #2220			
		NONE (UNDIV)			00.010				
					00.024	END BRIDGE			
		PAINTED			00.050				
					00.050 RP 4- 6	RAMP 6 FR MD 4 EB TO MD 980A SB			
					00.050 RP 4- 4	RAMP 4 FR MD 980A NB TO MD 4 EB			
					00.050	CROSSOVER			
		NONE (UNDIV)			00.120				
					00.350		2	20I	
					00.680		2	22I	
					00.680	SPUR FR MD 4			
					01.070 MD980E	PLUMMER LA			
					01.070	STOP SIGN			

**ROUTE NUMBER:** MD 980B

INVENTORY DIRECTION: SOUTH

ROUTE NAME: MD 4 SERVICE RD

STATE SYSTEM	FUNCTIONAL CLASS	MEDIAN TYPE	ACCESS CONTROL	NHS	MILEPOINT	MILEPOINT DESCRIPTION	MARKED LANES	SURFACE WIDTH/TYPE*	AADT
STATE SECONDARY	R RUR LOCAL	NONE (UNDIV)	NONE	NOT NHS	00.000		2	26H	0
					00.000 CO3547	WRIGHTON RD			
					00.000	STOP SIGN			

\*A,B = UNIMPROVED; C = GRADED & DRAINED; D,E = SOIL, GRAVEL, STONE; F,G = LOW TYPE BITUMINOUS  
H,I = HIGH TYPE BITUMINOUS; J = CONCRETE; K = BRICK; L = BLOCK

PAGE: 225

STATE HIGHWAY ADMINISTRATION OF MARYLAND  
HIGHWAY INFORMATION SERVICES DIVISION  
DATA SUPPORT GROUP

PAGE: 226

STATE HIGHWAY LOCATION REFERENCE

COUNTY: ANNE ARUNDEL

DISTRICT: 5

DATE: 12/31/11

ROUTE NUMBER: MD 980B CONTINUED

INVENTORY DIRECTION: SOUTH

ROUTE NAME: MD 4 SERVICE RD

STATE SYSTEM	FUNCTIONAL CLASS	MEDIAN TYPE	ACCESS CONTROL	NHS	MILEPOINT	MILEPOINT DESCRIPTION	MARKED LANES	SURFACE WIDTH/TYPE*	AADT
STATE SECONDARY	R RUR LOCAL	NONE (UNDIV)	NONE	NOT NHS	00.140		2	20H	0
					00.238	SPEED LIMIT 40 MPH			
					00.640	SPUR TO MD 4			
					00.640	STOP SIGN			
					00.830	UPPER PINDELL RD			
					00.830	STOP SIGN			
					01.210	SPUR TO MD 4 SB			
					01.540	ENT TO PARK & RIDE			
					01.680		2	20I	
NAME: SOUTHERN MOST RD					01.680	LOWER PINDELL RD			
					01.680	STOP SIGN			
					01.790		2	18I	
					01.930		2	18G	
					02.050	ROAD END - GATE			

ROUTE NUMBER: MD 980C

INVENTORY DIRECTION: NORTH

ROUTE NAME: FISHERS STATION RD

STATE SYSTEM	FUNCTIONAL CLASS	MEDIAN TYPE	ACCESS CONTROL	NHS	MILEPOINT	MILEPOINT DESCRIPTION	MARKED LANES	SURFACE WIDTH/TYPE*	AADT
STATE SECONDARY	R RUR LOCAL	NONE (UNDIV)	NONE	NOT NHS	00.000		2	20G	99
					00.000	FISHERS STATION RD (BACK)			
					00.310	SPUR TO MD 4			
					00.470		1	16G	
					00.520	SOUTHERN MD BLVD			
					00.520	STOP SIGN			

ROUTE NUMBER: MD 980E

INVENTORY DIRECTION: SOUTH

ROUTE NAME: PLUMMER LA

STATE SYSTEM	FUNCTIONAL CLASS	MEDIAN TYPE	ACCESS CONTROL	NHS	MILEPOINT	MILEPOINT DESCRIPTION	MARKED LANES	SURFACE WIDTH/TYPE*	AADT
STATE SECONDARY	R RUR LOCAL	NONE (UNDIV)	NONE	NOT NHS	00.000		1	20I	99
					00.000	SOUTHERN MD BLVD			
					00.040		2	28I	

\*A,B = UNIMPROVED; C = GRADED & DRAINED; D,E = SOIL, GRAVEL, STONE; F,G = LOW TYPE BITUMINOUS  
H,I = HIGH TYPE BITUMINOUS; J = CONCRETE; K = BRICK; L = BLOCK

PAGE: 226



STATE HIGHWAY ADMINISTRATION OF MARYLAND  
HIGHWAY INFORMATION SERVICES DIVISION  
DATA SUPPORT GROUP

PAGE: 227

STATE HIGHWAY LOCATION REFERENCE

COUNTY: ANNE ARUNDEL

DISTRICT: 5

DATE: 12/31/11

**ROUTE NUMBER: MD 980E CONTINUED**

INVENTORY DIRECTION: SOUTH

ROUTE NAME: PLUMMER LA

STATE SYSTEM	FUNCTIONAL CLASS	MEDIAN TYPE	ACCESS CONTROL	NHS	MILEPOINT	MILEPOINT DESCRIPTION	MARKED LANES	SURFACE WIDTH/TYPE*	AADT
STATE SECONDARY	R RUR LOCAL	NONE (UNDIV)	NONE	NOT NHS	00.040	SPUR TO MD 4	2	28I	99
					00.050 MD980A	MD 4 SERVICE RD			
					00.070	SPEED LIMIT 40 MPH			
					00.130 CO3548	PLUMMER LA (AHEAD)			

**ROUTE NUMBER: MD 990**

INVENTORY DIRECTION: NORTH

ROUTE NAME: NO NAME

STATE SYSTEM	FUNCTIONAL CLASS	MEDIAN TYPE	ACCESS CONTROL	NHS	MILEPOINT	MILEPOINT DESCRIPTION	MARKED LANES	SURFACE WIDTH/TYPE*	AADT
STATE SECONDARY	R URB LOCAL	NONE (UNDIV)	NONE	NOT NHS	00.000		2	14I	99
					00.000 MD177	MOUNTAIN RD			
					00.010	ROAD END - GATE/BARRICADE			

**ROUTE NUMBER: MD 995**

INVENTORY DIRECTION: NORTH

ROUTE NAME: AMTRAK WAY

STATE SYSTEM	FUNCTIONAL CLASS	MEDIAN TYPE	ACCESS CONTROL	NHS	MILEPOINT	MILEPOINT DESCRIPTION	MARKED LANES	SURFACE WIDTH/TYPE*	AADT
STATE SECONDARY	R URB LOCAL	CURBED	NONE	NOT NHS	00.000		2	36I	499
					00.000 MD170	AVIATION BLVD			
					00.000	TRAFFIC SIGNAL			
					00.020		3	48I	
					00.020	SPUR FR MD 170			
					00.050		2	32I	
					00.050	CROSSOVER			
					00.067		2	26I	
		NONE (UNDIV)			00.100		2	24I	
					00.136	SPEED LIMIT 35 MPH			
					00.450	SPEED LIMIT 15 MPH			
					00.460	BIKE TRAIL			
					00.460	SIGN: BIKE ROUTE			
					00.500	ROAD END			

\*A,B = UNIMPROVED; C = GRADED & DRAINED; D,E = SOIL, GRAVEL, STONE; F,G = LOW TYPE BITUMINOUS  
H,I = HIGH TYPE BITUMINOUS; J = CONCRETE; K = BRICK; L = BLOCK

STATE HIGHWAY ADMINISTRATION OF MARYLAND  
HIGHWAY INFORMATION SERVICES DIVISION  
DATA SUPPORT GROUP

PAGE: 228

STATE HIGHWAY LOCATION REFERENCE

COUNTY: ANNE ARUNDEL

DISTRICT: 5

DATE: 12/31/11

ROUTE NUMBER: MD 997D

INVENTORY DIRECTION: NORTH

ROUTE NAME: SERVICE RD

STATE SYSTEM	FUNCTIONAL CLASS	MEDIAN TYPE	ACCESS CONTROL	NHS	MILEPOINT	MILEPOINT DESCRIPTION	MARKED LANES	SURFACE WIDTH/TYPE*	AADT
STATE SECONDARY	R URB LOCAL	UNPROTECTED	NONE	NOT NHS	00.000		2	26I	99
					00.000 CO5381	MORRIS TONGUE RD			
					00.000 RP 3- 2	RAMP 2 FR MD 3 WB TO MD 997D NB (BACK)			
					00.007	SPEED LIMIT 45 MPH			
		PAINTED			00.060				
		NONE (UNDIV)			00.100				
					00.200 CO5461	VETERANS HWY			
					00.240 IS 97	NO NAME			
					00.240	STRUC #2142			
					00.270 MD 3	ROBERT CRAIN HWY			
					00.270	STRUC #2143			
					00.290 CO5460	JABEZ RUN			

ROUTE NUMBER: MD 997E

INVENTORY DIRECTION: EAST

ROUTE NAME: STEVENSON RD

STATE SYSTEM	FUNCTIONAL CLASS	MEDIAN TYPE	ACCESS CONTROL	NHS	MILEPOINT	MILEPOINT DESCRIPTION	MARKED LANES	SURFACE WIDTH/TYPE*	AADT
STATE SECONDARY	R URB COLL	NONE (UNDIV)	NONE	NOT NHS	00.900		2	24I	3,840
					00.900 CO1337	STEVENSON RD (BACK)			
					00.960 CO5380	OLD STEVENSON RD			
		PAINTED			01.020				
		CURBED			01.040				
					01.050	SPUR FR NEW CUT RD			
					01.050	SPUR TO NEW CUT RD			
					01.060 MD 3BU	NEW CUT RD			
					01.060	TRAFFIC SIGNAL			

ROUTE NUMBER: US 50

INVENTORY DIRECTION: EAST

ROUTE NAME: JOHN HANSON HWY

STATE SYSTEM	FUNCTIONAL CLASS	MEDIAN TYPE	ACCESS CONTROL	NHS	MILEPOINT	MILEPOINT DESCRIPTION	MARKED LANES	SURFACE WIDTH/TYPE*	AADT
STATE SECONDARY	R URB COLL	CURBED	NONE	NOT NHS	00.000	SEE IS 595	2	24I	
					00.000	PRINCE GEORGES CO/L			

\*A,B = UNIMPROVED; C = GRADED & DRAINED; D,E = SOIL, GRAVEL, STONE; F,G = LOW TYPE BITUMINOUS  
H,I = HIGH TYPE BITUMINOUS; J = CONCRETE; K = BRICK; L = BLOCK

PAGE: 228

STATE HIGHWAY ADMINISTRATION OF MARYLAND  
HIGHWAY INFORMATION SERVICES DIVISION  
DATA SUPPORT GROUP

PAGE: 229

STATE HIGHWAY LOCATION REFERENCE

COUNTY: ANNE ARUNDEL

DISTRICT: 5

DATE: 12/31/11

ROUTE NUMBER: US 50 CONTINUED

INVENTORY DIRECTION: EAST

ROUTE NAME: JOHN HANSON HWY

STATE SYSTEM	FUNCTIONAL CLASS	MEDIAN TYPE	ACCESS CONTROL	NHS	MILEPOINT	MILEPOINT DESCRIPTION	MARKED LANES	SURFACE WIDTH/TYPE*	AADT
STATE PRIMARY	R URB FRWY EXPWY	POSITIVE BARRIER	FULL	NHS	10.620		6	72I	112,911
					10.620 IS595	JOHN HANSON HWY (BACK)			
					10.620 RP595- 4	RAMP 4 FR MD 70 NB TO US 50/IS 595 EB			
					10.620	END X-REF W/ IS 595			
					10.720				
					10.890		6	84I	
					11.030		6	72I	
					11.090		6	72J	
					11.090	BEGIN BRIDGE			
					11.360	STRUC #2038 SEVERN RIVER			
					11.640		6	72I	
					11.640	END BRIDGE			
					12.020 RP 50- 6	RAMP 6 FR US 50 EB TO MD 450 SB			
					12.020 RP 50- 8	RAMP 8 FR MD 2 SB TO US 50 WB			
					12.140 CO5254	BOULTERS WAY			
					12.210	STRUC #2039			
					12.210 RP 50- 7	RAMP 7 FR US 50 WB TO MD 2 SB			
					12.270	BEGIN BRIDGE			
					12.280				99,381
NAME: BLUE STAR MEMORIAL HWY					12.280 MD 2	GOV RITCHIE HWY			
					12.280	STRUC #2100			
					12.280 MD450	GOV RITCHIE HWY			
					12.280	STRUC #2101			
					12.280	EXIT #27			
					12.280 MD 2	GOV RITCHIE HWY (SB OUT SITE)			
					12.290	END BRIDGE			
					12.420 RP 50- 2	RAMP 2 FR US 50 WB TO MD 2 NB			
					12.460 MD 2	GOV RITCHIE HWY (SB OUT SITE)			
					12.510	MILE MARKER 27.0			
					12.580 MD648F	BALTO ANNAPOLIS BLVD			
					13.080 RP 50- 8	RAMP 8 FR BAY DALE DR SB TO US 50 WB			
					13.230				63,301
					13.230 CO4427	BAY DALE DR			
					13.230	STRUC #2201			

\*A,B = UNIMPROVED; C = GRADED & DRAINED; D,E = SOIL, GRAVEL, STONE; F,G = LOW TYPE BITUMINOUS  
H,I = HIGH TYPE BITUMINOUS; J = CONCRETE; K = BRICK; L = BLOCK

PAGE: 229

STATE HIGHWAY ADMINISTRATION OF MARYLAND  
HIGHWAY INFORMATION SERVICES DIVISION  
DATA SUPPORT GROUP

PAGE: 230

STATE HIGHWAY LOCATION REFERENCE

COUNTY: ANNE ARUNDEL

DISTRICT: 5

DATE: 12/31/11

ROUTE NUMBER: US 50 CONTINUED

INVENTORY DIRECTION: EAST

ROUTE NAME: BLUE STAR MEMORIAL HWY

STATE SYSTEM	FUNCTIONAL CLASS	MEDIAN TYPE	ACCESS CONTROL	NHS	MILEPOINT	MILEPOINT DESCRIPTION	MARKED LANES	SURFACE WIDTH/TYPE*	AADT
STATE PRIMARY	R URB FRWY EXPWY	POSITIVE BARRIER	FULL	NHS	13.230	EXIT #28	6	72I	63,301
					13.370 RP 50- 3	RAMP 3 FR US 50 EB TO FERGUSON RD NB			
					13.390 RP 50- 2	RAMP 2 FR US 50 WB TO BAY DALE DR NB			
					13.456	MILE MARKER 28.0			
					13.510 RP 50- 5	RAMP 5 FR FERGUSON RD SB TO US 50 EB			
					13.657		6	84I	
					13.720		6	72I	
					14.100		6	84I	
					14.160		6	72I	
					14.200 MD908A	BUSCHS FRONTAGE RD			
					14.440	MILE MARKER 29.0			
					14.580 RP 50- 8	RAMP 8 FR MD 179 SB TO US 50 WB			
					14.640 RP 50- 5	RAMP 5 FR MD 908A SB TO US 50 EB			
					14.760				68,862
					14.760 MD179	CAPE ST CLAIRE RD			
					14.760	STRUC #2200			
					14.760	EXIT #29			
					14.850 RP 50- 3	RAMP 3 FR US 50 EB TO MD 179 NB			
					15.020 RP 50- 2	RAMP 2 FR US 50 WB TO MD 179 NB			
					15.270 RP 50- 6	RAMP 6 FR US 50 EB TO MD 908C SB			
					15.270	EXIT #30 WHITEHALL RD			
					15.360 RP 50- 4	RAMP 4 FR MD 908C NB TO US 50 EB			
					15.420	MILE MARKER 30.0			
					15.881	SPEED LIMIT 55 MPH			
					16.250	SPUR TO MD 908C			
					16.250	EXIT #31 WHITEHALL RD			
					16.470	MILE MARKER 31.0			
					16.720 RP 50- 9	RAMP 9 FR US 50 WB TO US 50 WB			
					16.740 RP 50- 6	RAMP 6 FR US 50 EB TO MD 908D SB			
		UNPROTECTED			16.800				
		POSITIVE BARRIER			16.850				
		UNPROTECTED			16.900				
					16.928	SPEED LIMIT 40 MPH			
		POSITIVE BARRIER			17.040				
					17.040 RP 50- 5	RAMP 5 FR MD 908D SB TO US 50 EB			

\*A,B = UNIMPROVED; C = GRADED & DRAINED; D,E = SOIL, GRAVEL, STONE; F,G = LOW TYPE BITUMINOUS  
H,I = HIGH TYPE BITUMINOUS; J = CONCRETE; K = BRICK; L = BLOCK

PAGE: 230

STATE HIGHWAY ADMINISTRATION OF MARYLAND  
HIGHWAY INFORMATION SERVICES DIVISION  
DATA SUPPORT GROUP

PAGE: 231

STATE HIGHWAY LOCATION REFERENCE

COUNTY: ANNE ARUNDEL

DISTRICT: 5

DATE: 12/31/11

ROUTE NUMBER: US 50 CONTINUED

INVENTORY DIRECTION: EAST

ROUTE NAME: BLUE STAR MEMORIAL HWY

STATE SYSTEM	FUNCTIONAL CLASS	MEDIAN TYPE	ACCESS CONTROL	NHS	MILEPOINT	MILEPOINT DESCRIPTION	MARKED LANES	SURFACE WIDTH/TYPE*	AADT
STATE PRIMARY	R URB FRWY EXPWY	POSITIVE BARRIER	FULL	NHS	17.050		6	72I	72,178
					17.050	END STATE MAINTENANCE			
					17.050	BEGIN TOLL MAINTENANCE			
					17.050 MD908D	OCEANIC DR			
					17.050	STRUC #2111			
					17.050	EXIT #32			
					17.098	SIGN: END SHA MAINTENANCE			
					17.098	SIGN: BEGIN MDTA MAINTENANCE			
					17.121		4	120I	
					17.121	CROSSOVER			
					17.140		4	136I	
					17.150 RP 50- 9	RAMP 9 FR US 50 WB TO US 50 WB			
					17.220		6	120J	
					17.310		14	156J	
					17.340	TOLL PLAZA (11 E/B TOLL LANES)			
		UNPROTECTED			17.390		6	120I	
		POSITIVE BARRIER			17.440		5	60I	
					17.440	OLD FERRY RD			
					17.460	SPEED LIMIT 50 MPH			
					17.470	MILE MARKER 32.0			
		UNPROTECTED			17.540				
					17.560	SPEED LIMIT 40 MPH			
					17.668	MILE MARKER 32.0			
		POSITIVE BARRIER			17.710		5	62J	
					17.710	BEGIN BRIDGE			
					18.138	SPEED LIMIT 50 MPH			
					18.460	MILE MARKER 33.0			
					19.470	MILE MARKER 34.0			
					19.880	STRUC #AAZ050 CHESAPEAKE BAY			
					19.880	QUEEN ANNES CO/L			

\*A,B = UNIMPROVED; C = GRADED & DRAINED; D,E = SOIL, GRAVEL, STONE; F,G = LOW TYPE BITUMINOUS  
H,I = HIGH TYPE BITUMINOUS; J = CONCRETE; K = BRICK; L = BLOCK