2012

Calendar Year

HIGHWAY LOCATION REFERENCE

ALL INTERSECTIONS

Data as of December 31, 2012

PRINCE GEORGE'S COUNTY

SHA DISTRICT #3

PG

[redacted]

LEGEND

- 95 Interstate Highway
- 1 US Highway
- 8 State Highway

The information in these maps is provided as a public service by the Maryland State Highway Administration (MSHA).

NOTICE

Restriction of Liability:
SHA makes no claims, promises or guarantees about the accuracy, completeness, or adequacy of the contents of these maps and expressly disclaims liability for any errors and omissions in the contents of these documents. For more detailed maps, please contact: Kevin Powers of the Data Services Engineering Division at 410-545-5518 or by email at kpowers@sha.state.md.us.

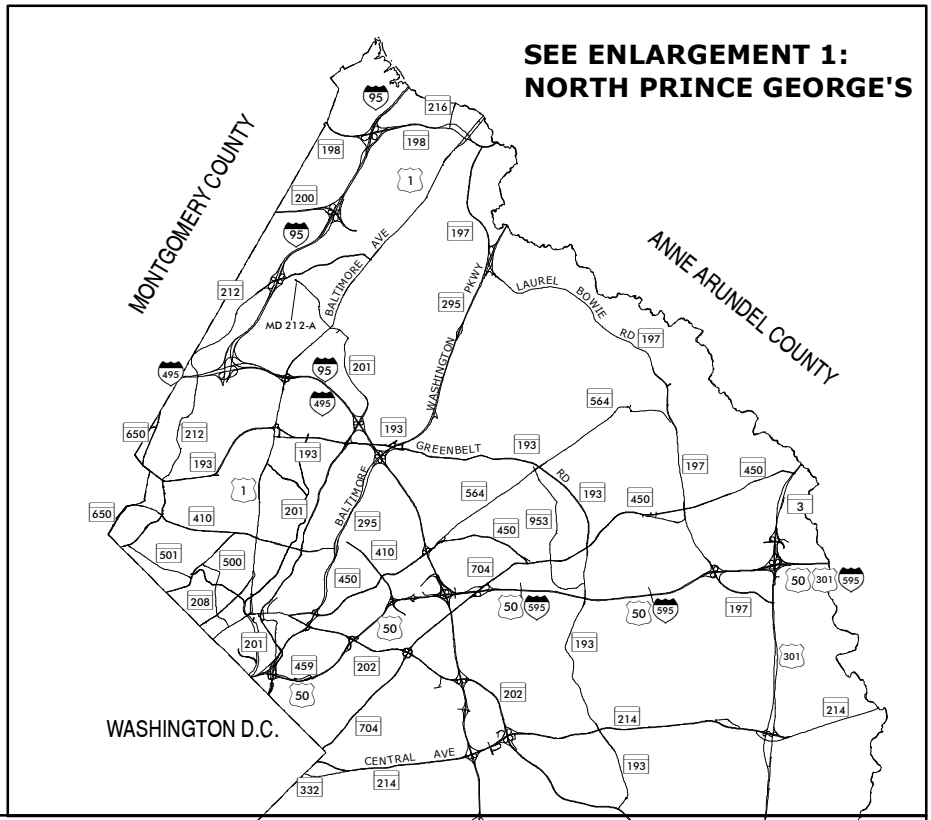

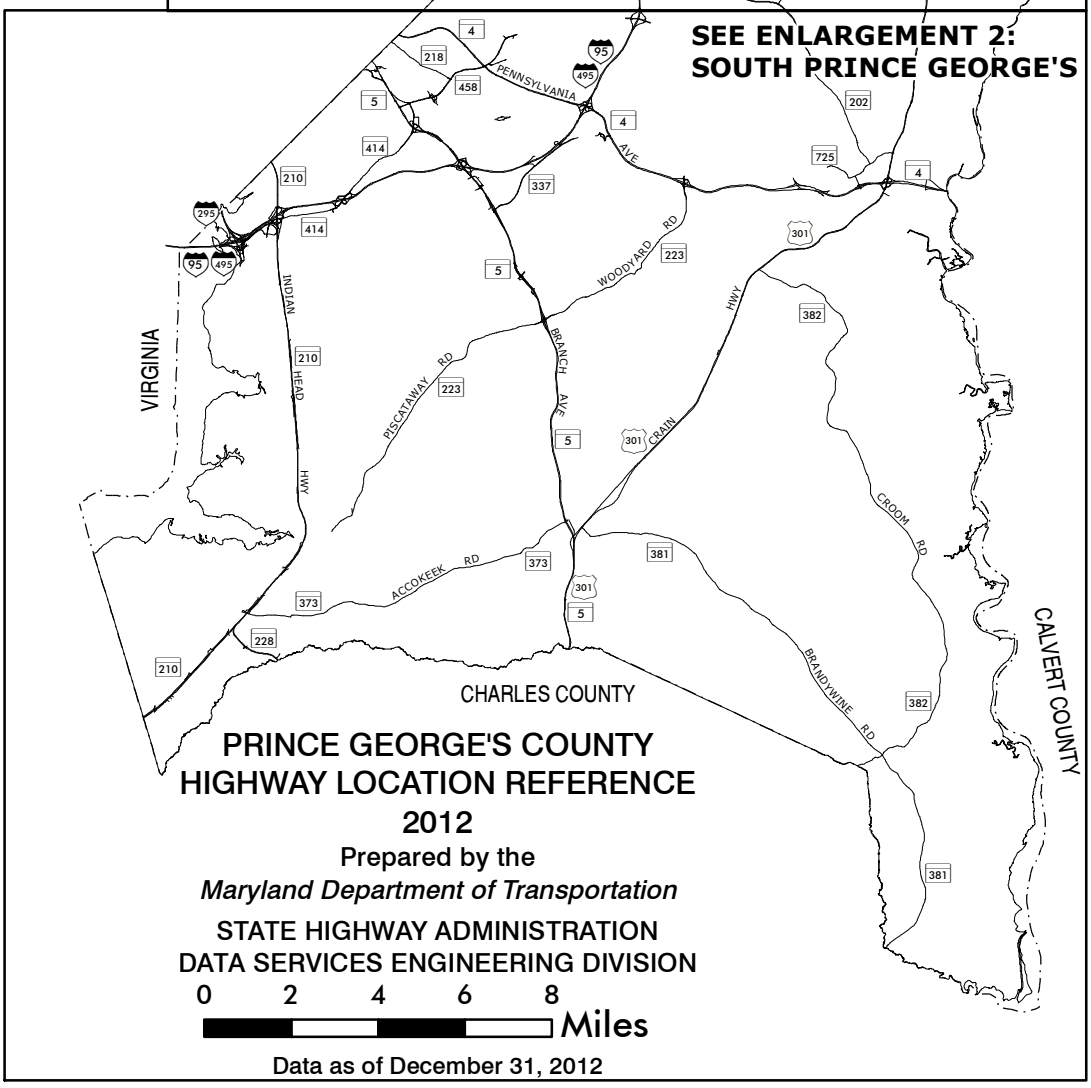

PRINCE GEORGE'S COUNTY HIGHWAY LOCATION REFERENCE 2012

Prepared by the
Maryland Department of Transportation

STATE HIGHWAY ADMINISTRATION
DATA SERVICES ENGINEERING DIVISION

0 2 4 6 8 Miles

Data as of December 31, 2012

STATEWIDE GRID MAP KEY

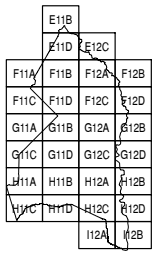

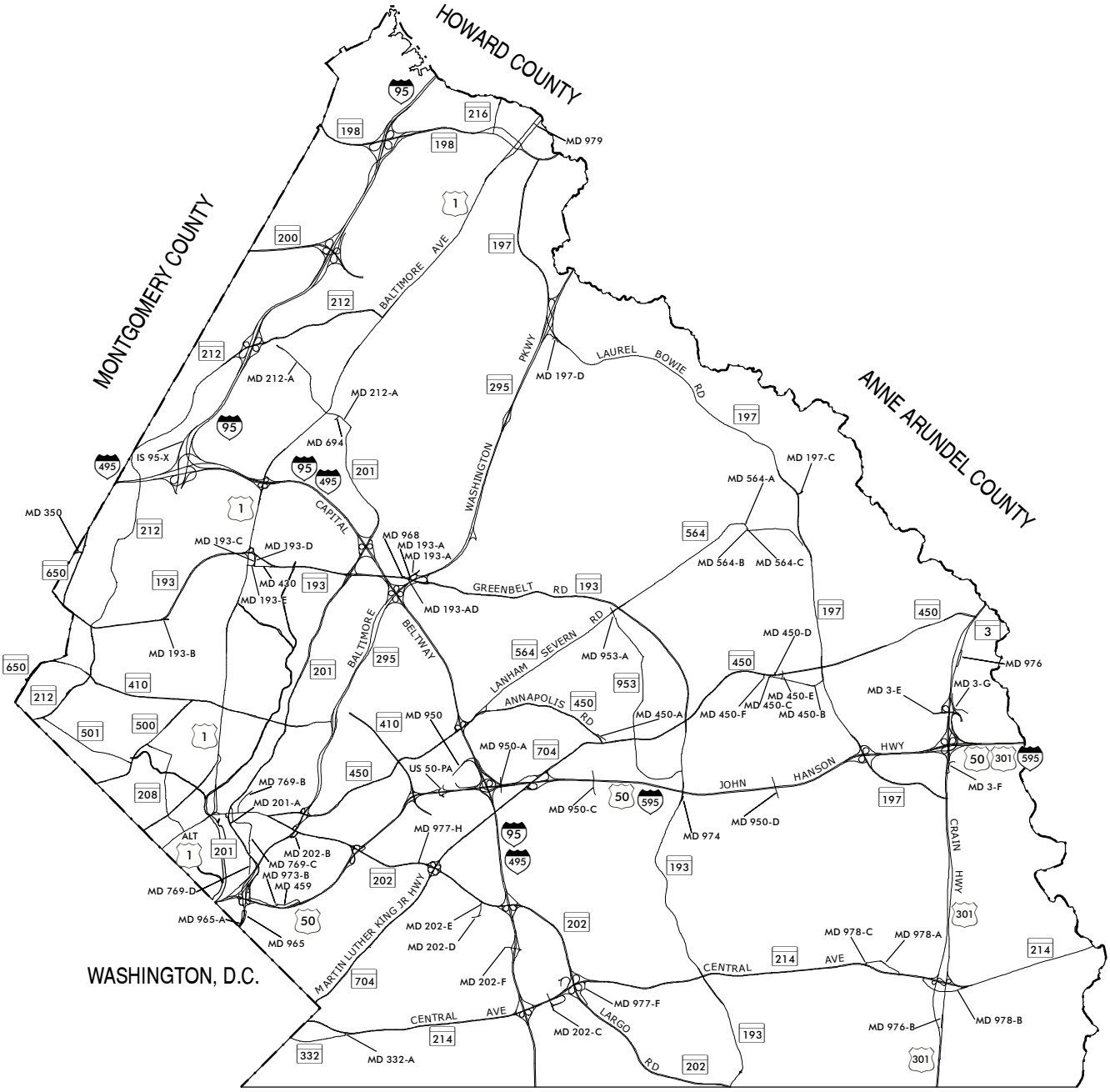

PRINCE GEORGE'S COUNTY
ENLARGEMENT 1
HIGHWAY LOCATION REFERENCE
2012

Prepared by the

Maryland Department of Transportation

STATE HIGHWAY ADMINISTRATION

DATA SERVICES ENGINEERING DIVISION

0 1 2 3 4 Miles

Data as of December 31, 2012

LEGEND

95 Interstate Highway

1 US Highway

8 State Highway

The information in these maps is provided as a public service by the Maryland State Highway Administration (MSHA).

NOTICE

Restriction of Liability:
SHA makes no claims, promises or guarantees about the accuracy, completeness, or adequacy of the contents of these maps and expressly disclaims liability for any errors and omissions in the contents of these documents. For more detailed maps, please contact: Kevin Powers of the Data Services Engineering Division at 410-545-5518 or by email at kpowers@sha.state.md.us.

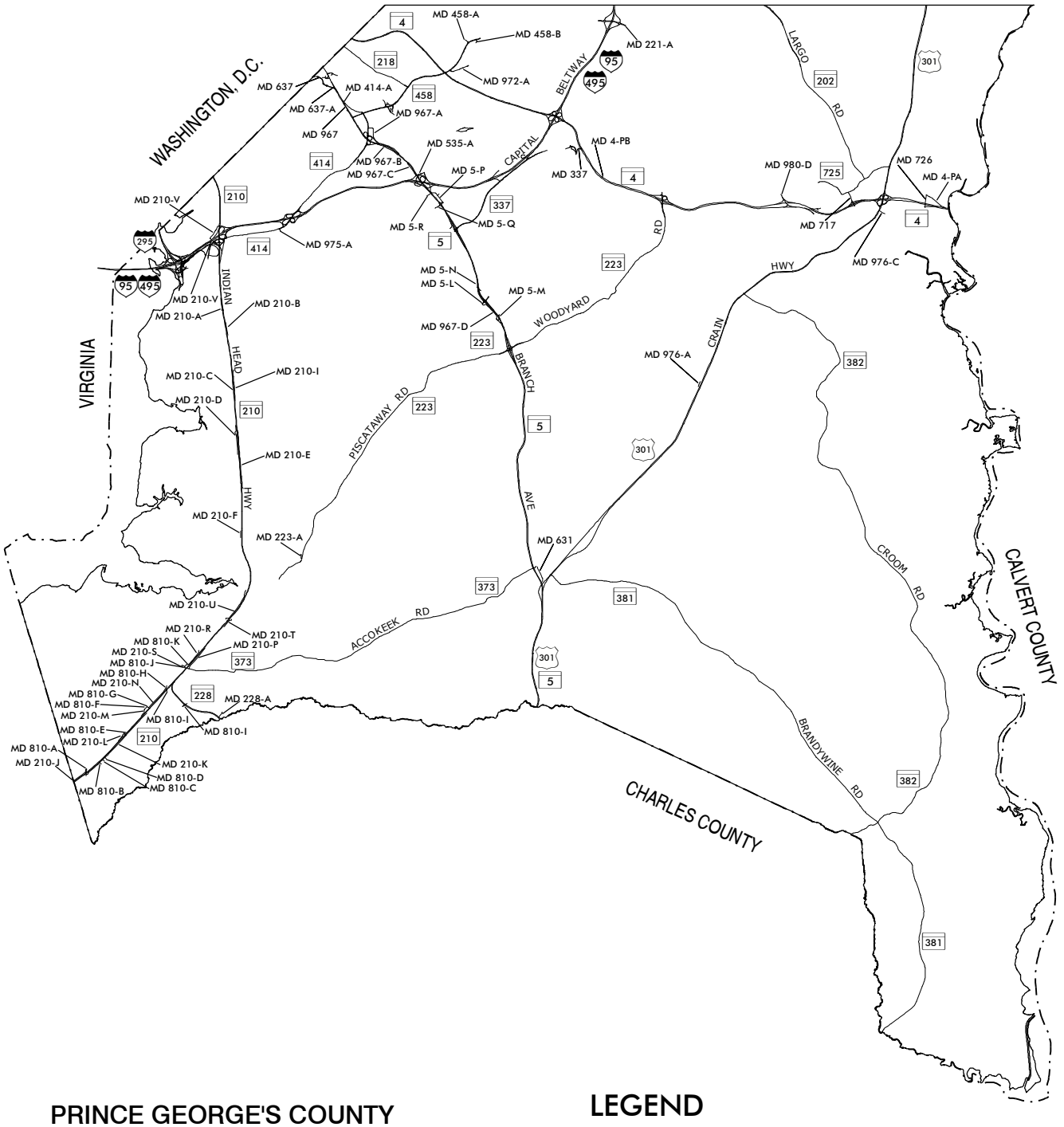

PRINCE GEORGE'S COUNTY
ENLARGEMENT 2
HIGHWAY LOCATION REFERENCE
2012

Prepared by the

Maryland Department of Transportation

STATE HIGHWAY ADMINISTRATION

DATA SERVICES ENGINEERING DIVISION

0 1 2 3 4 Miles

Data as of December 31, 2012

LEGEND

95 Interstate Highway

1 US Highway

8 State Highway

The information in these maps is provided as a public service by the Maryland State Highway Administration (MSHA).

NOTICE

Restriction of Liability:
SHA makes no claims, promises or guarantees about the accuracy, completeness, or adequacy of the contents of these maps and expressly disclaims liability for any errors and omissions in the contents of these documents. For more detailed maps, please contact: Kevin Powers of the Data Services Engineering Division at 410-545-5518 or by email at kpowers@sha.state.md.us.

N

DATA SERVICES ENGINEERING DIVISION · STATE HIGHWAY ADMINISTRATION

ROUTE ALERT LIST

PRINCE GEORGE'S COUNTY

State roads in this county were re-inventoried; check all routes for possible minor mileage and/or mile point changes.

MD 4 – The road name has been changed to Stephanie Roper Highway from the Anne Arundel County line to MD 717, Water St.

MD 5, Branch Ave – The functional classification of this road from the entrance to Marlow Heights Shopping Center to the Washington DC boundary has been changed from Freeway Expressway to Other Principal Arterial; (mile points 13.765 to 15.27).

MD 210-V, Bald Eagle Rd – Realigned and extended from 0.41 to 0.445 miles, now functions as a through road from MD 414 to MD 210.

MARYLAND STATE HIGHWAY ADMINISTRATION
HIGHWAY INFORMATION SERVICES DIVISION
STATE MAINTAINED HIGHWAYS ON THE NATIONAL HIGHWAY SYSTEM
AS OF DECEMBER 31,2012

COUNTY: PRINCE GEORGE'S

ROUTE	MAINLINE	BEG DESCRIPTION				END DESCRIPTION				NHS TYPE
IS 95	MAINLINE	0.000			BEGIN BRIDGE IN VIRGINIA	34.100			HOWARD CO/L	NHS SYSTEM
IS 95X	MAINLINE	0.000			ENT PARK & RIDE	0.960	IS	95	NO NAME	NHS SYSTEM
IS 295	MAINLINE	0.000	IS	95	CAPITAL BELTWAY	0.800			WASH DC LINE	NHS SYSTEM
IS 495	MAINLINE	0.000			MONTGOMERY CO/L	1.750	IS	95	CAPITAL BELTWAY (AHEAD)	NHS SYSTEM
IS 595	MAINLINE	0.000	US	50	JOHN HANSON HWY (BACK)	9.350			ANNE ARUNDEL CO/L	NHS SYSTEM
MD 3	MAINLINE	0.000	IS	595	JOHN HANSON HWY	2.480			ANNE ARUNDEL CO/L	NHS SYSTEM
MD 4	MAINLINE	0.000			ANNE ARUNDEL CO/L	14.290			WASH DC LINE	NHS SYSTEM
MD 5	MAINLINE	2.550	US	301	CRAIN HWY (BACK)	15.270			WASH DC LINE	NHS SYSTEM
MD 193	MAINLINE	0.000			MONTGOMERY CO/L	12.740	MD	450	ANNAPOLIS RD	EXPANDED NHS
MD 197	MAINLINE	0.000	US	301	CRAIN HWY	1.650	IS	595	JOHN HANSON HWY	EXPANDED NHS
MD 197	MAINLINE	1.650	IS	595	JOHN HANSON HWY	11.860	MD	295	BALTIMORE WASHINGTON PKWY	PUBLIC TRANSIT
MD 197	MAINLINE	11.860	MD	295	BALTIMORE WASHINGTON PKWY	14.640	MD	198	FORT MEADE RD	EXPANDED NHS
MD 198	MAINLINE	0.000			MONTGOMERY CO/L	1.200	IS	95	NO NAME	EXPANDED NHS
MD 198	MAINLINE	1.200	IS	95	NO NAME	2.810	MU	9090	NINTH ST	PUBLIC TRANSIT
MD 198	MAINLINE	3.530	US	1	SECOND ST (NB COUPLET)	3.570			SPUR FR US 1	PUBLIC TRANSIT
MD 198	MAINLINE	3.570			SPUR FR US 1	4.310			ANNE ARUNDEL CO/L	EXPANDED NHS
MD 198	COUPLET INV DIR	2.810	MU	9090	NINTH ST	3.530	US	1	SECOND ST (NB COUPLET)	PUBLIC TRANSIT
MD 198	COUPLET NI DIR	0.730	US	1	SECOND ST (NB COUPLET)	1.550	MU	9090	NINTH ST	PUBLIC TRANSIT
MD 200	MAINLINE	0.000			MONTGOMERY CO/L	2.120	MD	200 UL	INTERCOUNTY CONNECTOR (PROP)	NHS SYSTEM
MD 200UL	MAINLINE	2.120	MD	200	INTERCOUNTY CONNECTOR	2.800	US	1	BALTIMORE AVE	NHS SYSTEM
MD 201	MAINLINE	0.000			WASH DC LINE	0.680	RP	50 8	RAMP 8 FR MD 201 TO MD 459	NHS SYSTEM
MD 201	MAINLINE	0.680			RAMP TO MD 459	4.760	CO	42	GOOD LUCK RD	EXPANDED NHS
MD 201	MAINLINE	4.760	CO	3642	PAINT BRANCH PKWY	7.170	IS	95	CAPITAL BELTWAY	PUBLIC TRANSIT
MD 201	MAINLINE	7.170	IS	95	CAPITAL BELTWAY	7.860	MU	40	CHERRYWOOD LA	PUBLIC TRANSIT
MD 202	MAINLINE	0.000	MD	725	OLD MARLBORO PIKE	11.950	CO	1210	OLD LANDOVER RD	EXPANDED NHS
MD 202	MAINLINE	11.950	CO	1210	OLD LANDOVER RD	12.310	US	50	JOHN HANSON HWY	PUBLIC TRANSIT
MD 202	MAINLINE	12.310	US	50	JOHN HANSON HWY	13.920	MD	450	ANNAPOLIS RD	EXPANDED NHS
MD 210	MAINLINE	2.900	MD	228	BERRY RD	13.130	IS	95	CAPITAL BELTWAY	NHS SYSTEM
MD 214	MAINLINE	0.000			WASH DC LINE	0.960			0.09 MI E OF ADDISON RD	EXPANDED NHS
MD 214	MAINLINE	0.960			ENT METRO STATION	3.670	IS	95	CAPITAL BELTWAY	PUBLIC TRANSIT
MD 214	MAINLINE	3.670	IS	95	CAPITAL BELTWAY	10.850	US	301	CRAIN HWY	EXPANDED NHS
MD 223	MAINLINE	0.000			ROAD END: GAURDRAIL	12.480	MD	4	PENNSYLVANIA AVE	EXPANDED NHS
MD 228	MAINLINE	0.000	MD	210	INDIAN HEAD HWY	1.370			CHARLES CO/L	NHS SYSTEM
MD 295	MAINLINE	0.000	US	50	JOHN HANSON HWY	0.460			RAMP FR MD 201	EXPANDED NHS
MD 295	MAINLINE	0.460	RP	2952	RAMP 2 FR MD 201 WB TO MD 295 NB	12.360			ANNE ARUNDEL CO/L	NHS SYSTEM
MD 337	MAINLINE	1.610			ENTRENCE TO ANDREWS AFB	2.200	RP	95	RAMP 4 FROM MD 337 TO IS95	NHS SYSTEM
MD 337	MAINLINE	3.340	GV	119	SUITLAND PKWY (BACK)	3.410	MD	4	PENNSYLVANIA AVE	NHS SYSTEM
MD 410	MAINLINE	0.000			MONTGOMERY CO/L	5.020	CO	302	RIVERDALE RD (AHEAD)	EXPANDED NHS

MARYLAND STATE HIGHWAY ADMINISTRATION
HIGHWAY INFORMATION SERVICES DIVISION
STATE MAINTAINED HIGHWAYS ON THE NATIONAL HIGHWAY SYSTEM
AS OF DECEMBER 31,2012

COUNTY: PRINCE GEORGE'S

ROUTE	MAINLINE	BEG DESCRIPTION				END DESCRIPTION				NHS TYPE
MD 410	MAINLINE	5.370	CO	302	RIVERDALE RD (BACK)	7.150	US	50	JOHN HANSON HWY	EXPANDED NHS
MD 414	MAINLINE	0.520	MD	210	INDIAN HEAD HWY	5.150	MD	458	SILVER HILL RD	EXPANDED NHS
MD 430	MAINLINE	0.000	US	1	BALTIMORE AVE	0.490	MD	193	GREENBELT RD	EXPANDED NHS
MD 450	MAINLINE	0.270	MD	201	KENILWORTH AVE	0.930	MD	202	LANDOVER RD	EXPANDED NHS
MD 450	MAINLINE	7.320	MD	704	MARTIN LUTHER KING JR HWY	14.100	MD	3	CRAIN HWY	EXPANDED NHS
MD 458	MAINLINE	0.000	MD	5	BRANCH AVE	2.280	MD	4	PENNSYLVANIA AVE	PUBLIC TRANSIT
MD 458	MAINLINE	2.280	MD	4	PENNSYLVANIA AVE	3.120	MD	458 A	WALKER MILL RD	EXPANDED NHS
MD 458A	MAINLINE	2.950	CO	367	WALKER MILL RD (BACK)	3.220	MD	458	SILVER HILL RD	EXPANDED NHS
MD 459	MAINLINE	0.000	CO	3668	COLUMBIA PARK RD (BACK)	0.020	US	50	JOHN HANSON HWY	PUBLIC TRANSIT
MD 650	MAINLINE	0.000			WASH DC LINE	0.810	MD	410	ETHAN ALLEN AVE	EXPANDED NHS
MD 650	MAINLINE	1.850	MD	193	NEW HAMPSHIRE AVE	3.160			MONTGOMERY CO/L	EXPANDED NHS
MD 704	MAINLINE	5.160	IS	595	JOHN HANSON HWY	6.530	MD	450	ANNAPOLIS RD	EXPANDED NHS
MD 725	MAINLINE	1.250	MD	202	LARGO RD	1.860	US	301	CRAIN HWY	EXPANDED NHS
MD 950	MAINLINE	0.280	CO	4231	GARDEN CITY DR (BACK)	0.500	RP	95 9	RAMP 9 FR IS 595 TO MD 950	PUBLIC TRANSIT
US 1	MAINLINE	0.000			WASH DC LINE	4.320	SR	69	CAMPUS DR	EXPANDED NHS
US 1	MAINLINE	4.320	CO	3642	PAINT BRANCH PKWY	6.430	IS	95	CAPITAL BELTWAY	PUBLIC TRANSIT
US 1	MAINLINE	6.430	IS	95	CAPITAL BELTWAY	10.140	CO	2737	MUIRKIRK MEADOWS DR	EXPANDED NHS
US 1	MAINLINE	10.140	CO	2737	MUIRKIRK MEADOWS DR	13.140	MU	145	DOMER AVE	PUBLIC TRANSIT
US 1	COUPLET INV DIR	13.140	MU	145	DOMER AVE	13.580	MD	198	TALBOTT AVE (WB COUPLET)	PUBLIC TRANSIT
US 1	COUPLET INV DIR	13.580	MD	198	TALBOTT AVE (WB COUPLET)	14.120			HOWARD CO/L	EXPANDED NHS
US 1	COUPLET NI DIR	0.000			HOWARD CO/L	0.570	MD	198	TALBOTT AVE (WB COUPLET)	EXPANDED NHS
US 1	COUPLET NI DIR	0.570	MD	198	TALBOTT AVE (WB COUPLET)	1.010	MU	145	DOMER AVE	PUBLIC TRANSIT
US 50	MAINLINE	0.000			WASH DC LINE	5.040	IS	595	JOHN HANSON HWY (AHEAD)	NHS SYSTEM
US 50PA	MAINLINE	0.000	CO	4231	GARDEN CITY DR (BACK)	0.080	US	50	JOHN HANSON HWY	PUBLIC TRANSIT
US 301	MAINLINE	0.000			CHARLES CO/L	24.010	IS	595	JOHN HANSON HWY	NHS SYSTEM

STATE HIGHWAY ADMINISTRATION OF MARYLAND
HIGHWAY INFORMATION SERVICES DIVISION
DATA SUPPORT GROUP

STATE HIGHWAY LOCATION REFERENCE

COUNTY: PRINCE GEORGE'S
DISTRICT: 3
DATE: 12/31/12

ROUTE NUMBER: **IS 95**
INVENTORY DIRECTION: NORTH
ROUTE NAME: CAPITAL BELTWAY

STATE SYSTEM		FUNCTIONAL CLASS	MEDIAN TYPE	ACCESS CONTROL	NHS	MILEPOINT		MILEPOINT DESCRIPTION	MARKED LANES	SURFACE WIDTH/TYPE*	AADT
STATE PRIMARY	R	URB INTERSTATE	POSITIVE BARRIER	FULL	NHS	00.000			9	108J	198,840
						00.000		BEGIN BRIDGE IN VIRGINIA			
						00.186			8	96J	
						00.384		VA SHORELINE			
						00.384		VIRGINIA ST/L			
						00.418			9	108J	
						00.470		DRAWBRIDGE			
						00.470		STRUC #16173 POTOMAC RIVER			
						00.490		WASH DC LINE			
						01.161			9	108I	
						01.161		END BRIDGE			
						01.185		STRUC #16292 PED WALKWAY			
						01.260		MILE MARKER 1.0			
						01.264	RP 95- 3	RAMP 3 FR IS 95 LN TO RP 2 (TO I 295 NB)			
						01.308	RP 95-10	RAMP 10 FR IS 95 NB TO RAMP 6			
						01.350			8	96I	
						01.381	RP 95- 8	RAMP 8 FR IS 295 SB TO IS 95 LS			
						01.530	RP 95- 6	RAMP 6 FR IS95LN TO RP 12 (TO MD 210 SB)			
						01.573	RP 95- 7	RAMP 7 FR IS 95 LS TO RP 9 (TO NATL HBR)			
						01.632	RP 95- 9	RAMP 9 FR IS 295 SB TO NATL HARBOR BLVD			
						01.632		STRUC #16172 (RAMP 9)			
						01.699		STRUC #16272 (RAMP 10 OVER LOCAL LANES)			
						01.699	RP 95-10	RAMP 10 FR IS 95 NB TO RAMP 6			
						01.705		CROSSOVER			
						01.708	RP 95- 1	RAMP 1 FR NATL HARBOR BLVD TO IS 95 LS			
						01.709	RP 95-12	RAMP 12 FR IS 295 SB TO MD 210 SB			
						01.709		STRUC #16218 (IS 295 S/B)			
						01.709	IS295	ANACOSTIA FREEWAY (SB)			
						01.754					162,300
						01.754	RP 95-11	RAMP 11 FR MD 210 NB TO IS 295 NB			
						01.754		IS 295 NB/L RD LEFT RP 11 RD RIGHT			
						01.754		STRUC #16267 (IS 295 N/B)			
						01.754		EXIT #2			

*A,B = UNIMPROVED; C = GRADED & DRAINED; D,E = SOIL,GRAVEL,STONE; F,G = LOW TYPE BITUMINOUS
H,I = HIGH TYPE BITUMINOUS; J = CONCRETE; K= BRICK; L = BLOCK

STATE HIGHWAY LOCATION REFERENCE

COUNTY: PRINCE GEORGE'S
DISTRICT: 3
DATE: 12/31/12

ROUTE NUMBER: IS 95 CONTINUED
INVENTORY DIRECTION: NORTH
ROUTE NAME: CAPITAL BELTWAY

STATE SYSTEM		FUNCTIONAL CLASS	MEDIAN TYPE	ACCESS CONTROL	NHS	MILEPOINT		MILEPOINT DESCRIPTION	MARKED LANES	SURFACE WIDTH/TYPE*	AADT
STATE PRIMARY	R	URB INTERSTATE	POSITIVE BARRIER	FULL	NHS	01.754	IS295	ANACOSTIA FREEWAY	8	96I	162,300
						01.780			8	96J	
						01.780		BEGIN BRIDGE			
						01.781		STRUC #16280 (IS 95 S/B LOCAL LANE)			
						01.790		STRUC #16171 (IS 95 N/B AND S/B)			
						01.795	RP 95- 3	RAMP 3 FR IS 95 LN TO RP 2 (TO I 295 NB)			
						01.800	RP 95-13	RAMP 13 FR RAMP 1 TO RAMP 2 (TO IS295)			
						01.801		STRUC #16266 (IS 95 N/B LOCAL LANE)			
						01.810			8	96I	
						01.810		END BRIDGE			
						01.852		SPEED LIMIT 55 MPH			
						01.867		BEGIN BRIDGE			
						01.877		STRUC #16282 (IS 95)			
						01.877	RP 95- 1	RAMP 1 FR NATL HARBOR BLVD TO IS 95 LS			
						01.877		STRUC #16270 (IS 95 N/B LOCAL LANE)			
						01.877		STRUC #16281 (IS 95 S/B LOCAL LANE)			
						01.887		END BRIDGE			
						01.975	RP 95- 2	RAMP 2 FR IS 95 LS TO IS 295 NB			
						02.090	RP 95-24	RAMP 24 FR RAMP 11 TO IS 95 LS			
						02.129	RP 95- 5	RAMP 5 FR RAMP 12 (FR IS 295) TO IS 95LN			
						02.420		MILE MARKER 2			
						02.504		STRUC #16295			
						02.504	RP 95-24	RAMP 24 FR RAMP 11 TO IS 95 LS			
						02.581	MD210V	BALD EAGLE RD			
						02.581		STRUC #16170			
						02.600			9	108I	
						02.608	RP 95- 8	RAMP 8 FR MD 210 SB TO IS 95 LS			
						02.751			8	96I	158,620
						02.751	MD210	INDIAN HEAD HWY			
						02.751		STRUC #16169			
						02.751		EXIT #3			
						02.825	RP 95- 3	RAMP 3 FR IS 95 LN TO MD 414			
						02.830	RP 95- 1	RAMP 1 FR MD 210 NB TO IS 95 LS			
						02.870		POINT OF SEPERATION			

*A,B = UNIMPROVED; C = GRADED & DRAINED; D,E = SOIL,GRAVEL,STONE; F,G = LOW TYPE BITUMINOUS
H,I = HIGH TYPE BITUMINOUS; J = CONCRETE; K= BRICK; L = BLOCK

STATE HIGHWAY LOCATION REFERENCE

COUNTY: PRINCE GEORGE'S
DISTRICT: 3
DATE: 12/31/12

ROUTE NUMBER: IS 95 CONTINUED
INVENTORY DIRECTION: NORTH
ROUTE NAME: CAPITAL BELTWAY

STATE SYSTEM		FUNCTIONAL CLASS	MEDIAN TYPE	ACCESS CONTROL	NHS	MILEPOINT		MILEPOINT DESCRIPTION	MARKED LANES	SURFACE WIDTH/TYPE*	AADT
STATE PRIMARY	R	URB INTERSTATE	POSITIVE BARRIER	FULL	NHS	03.042	RP 95- 2	RAMP 2 FR IS 95 LS TO MD 210 NB	8	96I	158,620
						03.045		CAPITAL BELTWAY LOCAL N/B			
						03.145	RP 95- 4	RAMP 4 FR RP 11 (FR MD 210) TO IS 95			
						03.240		BEGIN BRIDGE			
						03.250	CO1203	LIVINGSTON RD			
						03.250		STRUC #16168			
						03.270		END BRIDGE			
						03.399		POINT OF SEPARATION LOCAL S/B			
						03.599		CAPITAL BELTWAY LOCAL S/B			
						03.900		MILE MARKER 4.0			
						04.010	RP 95- 6	RAMP 6 FR IS 95 EB TO MD 414 SB			
						04.150	RP 95- 8	RAMP 8 FR MD 414 SB TO IS 95 WB			
						04.210	RP 95- 5	RAMP 5 FR MD 414 SB TO IS 95 EB			
						04.280	RP 95- 7	RAMP 7 FR IS 95 WB TO MD 414 SB			
						04.320		BEGIN BRIDGE			
						04.330					155,821
						04.330	MD414	ST BARNABAS RD			
						04.330		STRUC #16167			
						04.330		EXIT #4			
						04.360		END BRIDGE			
						04.370	RP 95- 3	RAMP 3 FR IS 95 EB TO MD 414 NB			
						04.500	RP 95- 1	RAMP 1 FR MD 414 NB TO IS 95 WB			
						04.530	RP 95- 4	RAMP 4 FR MD 414 NB TO IS 95 EB			
						04.750	RP 95- 2	RAMP 2 FR IS 95 WB TO MD 414 NB			
						05.260		DRAINAGE STRUC #16235X0			
						05.300		MILE MARKER 5.0			
						05.670		ATR STATION #0049 (CABINET INNER LOOP)			
						05.680	CO123	TEMPLE HILL RD			
						05.680		STRUC #16166			
						06.080		CROSSOVER			
						06.330		DRAINAGE STRUC #16236X0			
						06.630		STRUC #16165 HENSON CREEK			
						06.990		MILE MARKER 7.0			
						07.009	RP 95- 6	RAMP 6 FR IS 95 NB TO MD 5 SB			

*A,B = UNIMPROVED; C = GRADED & DRAINED; D,E = SOIL,GRAVEL,STONE; F,G = LOW TYPE BITUMINOUS
H,I = HIGH TYPE BITUMINOUS; J = CONCRETE; K= BRICK; L = BLOCK

STATE HIGHWAY LOCATION REFERENCE

COUNTY: PRINCE GEORGE'S
DISTRICT: 3
DATE: 12/31/12

ROUTE NUMBER: IS 95 CONTINUED
INVENTORY DIRECTION: NORTH
ROUTE NAME: CAPITAL BELTWAY

STATE SYSTEM		FUNCTIONAL CLASS	MEDIAN TYPE	ACCESS CONTROL	NHS	MILEPOINT		MILEPOINT DESCRIPTION	MARKED LANES	SURFACE WIDTH/TYPE*	AADT
STATE PRIMARY	R	URB INTERSTATE	POSITIVE BARRIER	FULL	NHS	07.040	RP 95- 8	RAMP 8 FR MD 5 SB TO IS 95 SB	8	96I	155,821
						07.187	RP 95- 7	RAMP 7 FR RAMP 2 TO RAMP 6			
						07.187		STRUC #16288			
						07.187	RP 95- 5	RAMP 5 FR MD 5 SB TO IS 95 NB			
						07.270			8	96J	
						07.270		BEGIN BRIDGE			
						07.280	RP 95- 5	RAMP 5 FR MD 5 SB TO IS 95 NB			
						07.290	MD 5	BRANCH AVE (SB)			
						07.300					186,420
						07.300		STRUC #16164			
						07.300		EXIT #7			
						07.300		OLD MP MD 5 @ 7.3			
						07.310	MD 5	BRANCH AVE			
						07.331	RP 95- 1	RAMP 1 FR MD 5 NB TO IS 95 SB (WB)			
						07.350			8	96I	
						07.350		END BRIDGE			
						07.440	RP 95- 3	RAMP 3 FR IS 95 NB TO MD 5 NB			
						07.524	RP 95- 2	RAMP 2 FR IS 95 SB TO AUTH RD			
						07.575	RP 95- 4	RAMP 4 FR MD 5 NB TO IS 95 NB			
						07.810		CROSSOVER			
	U					08.220	CO127	AUTH RD			
						08.220		STRUC #16163			
						08.220		IN CORP LMTS MORNINGSIDE			
						08.250		VARIABLE MESSAGE SIGN #318 (SB/L)			
						08.610		DRAINAGE STRUC #16239X0			
						08.656		SMALL STRUC #16325N0			
						08.720		MILE MARKER 9.0			
						08.750	RP 95- 6	RAMP 6 FR IS 95 EB TO MD 337 SB			
						08.790	RP 95- 8	RAMP 8 FR SUITLAND RD SB TO IS 95 WB			
						08.860		CROSSOVER			
						09.060		BEGIN BRIDGE			
						09.070	CO 81	SUITLAND RD			
						09.070		STRUC #16162			
						09.070		EXIT #9			
						09.090		END BRIDGE			

*A,B = UNIMPROVED; C = GRADED & DRAINED; D,E = SOIL,GRAVEL,STONE; F,G = LOW TYPE BITUMINOUS
H,I = HIGH TYPE BITUMINOUS; J = CONCRETE; K= BRICK; L = BLOCK

STATE HIGHWAY LOCATION REFERENCE

COUNTY: PRINCE GEORGE'S
DISTRICT: 3
DATE: 12/31/12

ROUTE NUMBER: IS 95 CONTINUED

INVENTORY DIRECTION: NORTH

ROUTE NAME: CAPITAL BELTWAY

STATE SYSTEM		FUNCTIONAL CLASS	MEDIAN TYPE	ACCESS CONTROL	NHS	MILEPOINT		MILEPOINT DESCRIPTION	MARKED LANES	SURFACE WIDTH/TYPE*	AADT
STATE PRIMARY	U	URB INTERSTATE	POSITIVE BARRIER	FULL	NHS	09.500		DRAINAGE STRUC #16240X0	8	96I	186,420
						09.660	RP 95- 7	RAMP 7 FR IS 95 WB TO FORESTVILLE RD SB			
						09.680		MILE MARKER 10.0			
						09.690					184,780
						09.690	CO483	FORESTVILLE RD			
						09.690		STRUC #16161			
						09.830	RP 95- 4	RAMP 4 FR MD 337 NB TO IS 95 EB			
	R					09.980		BEGIN BRIDGE			
						09.980		OUT CORP LMTS MORNINGSIDE			
						09.990	GV119	SUITLAND PKWY			
						09.990		STRUC #16160			
						10.060		END BRIDGE			
						10.070		STRUC #16178 HENSON CREEK			
						10.370		CROSSOVER			
						10.500	RP 95- 4	RAMP 4 FR IS 95 NB TO MD 4 EB			
						10.530	RP 95- 6	RAMP 6 FR MD 4 EB TO IS 95 SB			
						10.700	RP 95- 5	RAMP 5 FR IS 95 SB TO MD 4 EB			
						10.750	RP 95- 3	RAMP 3 FR MD 4 EB TO IS 95 NB			
						10.760		BEGIN BRIDGE			
						10.780					204,222
						10.780	MD 4	PENNSYLVANIA AVE			
						10.780		STRUC #16159			
						10.780		EXIT #11			
						10.780	MD 4	PENNSYLVANIA AVE (SB)			
						10.800		END BRIDGE			
						10.810	RP 95- 7	RAMP 7 FR MD 4 WB TO IS 95 SB			
						10.820	RP 95- 1	RAMP 1 FR IS 95 NB TO MD 4 WB			
						10.870		MILE MARKER 11.0			
						10.950	RP 95- 8	RAMP 8 FR IS 95 SB TO MD 4 WB			
						11.020	RP 95- 2	RAMP 2 FR MD 4 WB TO IS 95 NB			
						11.220		CROSSOVER			
						11.493		CELL PHONE TOWER			
						11.570		DRAINAGE STRUC #16243X0			
						11.820		MILE MARKER 12.0			

*A,B = UNIMPROVED; C = GRADED & DRAINED; D,E = SOIL,GRAVEL,STONE; F,G = LOW TYPE BITUMINOUS
H,I = HIGH TYPE BITUMINOUS; J = CONCRETE; K= BRICK; L = BLOCK

STATE HIGHWAY LOCATION REFERENCE

COUNTY: PRINCE GEORGE'S
DISTRICT: 3
DATE: 12/31/12

ROUTE NUMBER: IS 95 CONTINUED

INVENTORY DIRECTION: NORTH

ROUTE NAME: CAPITAL BELTWAY

STATE SYSTEM		FUNCTIONAL CLASS	MEDIAN TYPE	ACCESS CONTROL	NHS	MILEPOINT		MILEPOINT DESCRIPTION	MARKED LANES	SURFACE WIDTH/TYPE*	AADT
STATE PRIMARY	R	URB INTERSTATE	POSITIVE BARRIER	FULL	NHS	12.060		DRAINAGE - 36" RCP	8	96I	204,222
						12.200	CO 89	D ARCY RD			
						12.200		STRUC #16158			
						12.290		VARIABLE MESSAGE SIGN # 3333 IN MEDIAN			
						12.500		DRAINAGE STRUC #16244X0			
						12.670		CROSSOVER			
						12.770		MILE MARKER 13.0			
						12.884	RP 95- 4	RAMP 4 FR IS 95 NB TO MD 221A EB			
						12.884	RP 95- 6	RAMP 6 FR MD 221A EB TO IS 95 SB			
						13.130		BEGIN BRIDGE			
						13.140					208,481
						13.140	MD221A	RITCHIE MARLBORO RD			
						13.140		STRUC #16157			
						13.140		EXIT #13			
						13.150		END BRIDGE			
						13.374	RP 95- 2	RAMP 2 FR MD 221A WB TO IS 95 NB			
						13.374	RP 95- 8	RAMP 8 FR IS 95 SB TO MD 221A WB			
						13.760		ATR STATION #0043 (CABINET OUTER LOOP)			
						13.860		MILE MARKER 14.0			
						14.302		CROSSOVER			
						14.530		STRUC #16156 SOUTHWEST BRANCH			
						14.560	RP 95- 4	RAMP 4 FR IS 95 NB TO MD 214 EB			
						14.560	RP 95- 6	RAMP 6 FR MD 214 EB TO IS 95 SB			
						14.720	RP 95- 5	RAMP 5 FR IS 95 SB TO MD 214 EB			
						14.730	RP 95- 3	RAMP 3 FR MD 214 EB TO IS 95 NB			
						14.760		BEGIN BRIDGE			
						14.780					210,350
						14.780	MD214	CENTRAL AVE			
						14.780		STRUC #16153			
						14.780		EXIT #15			
						14.800		END BRIDGE			
						14.860		MILE MARKER 15.0			
						15.010	RP 95- 2	RAMP 2 FR MD 214 WB TO IS 95 NB			
						15.010	RP 95- 8	RAMP 8 FR IS 95 SB TO MD 214 WB			

*A,B = UNIMPROVED; C = GRADED & DRAINED; D,E = SOIL,GRAVEL,STONE; F,G = LOW TYPE BITUMINOUS
H,I = HIGH TYPE BITUMINOUS; J = CONCRETE; K= BRICK; L = BLOCK

STATE HIGHWAY LOCATION REFERENCE

COUNTY: PRINCE GEORGE'S
DISTRICT: 3
DATE: 12/31/12

ROUTE NUMBER: IS 95 CONTINUED
INVENTORY DIRECTION: NORTH
ROUTE NAME: CAPITAL BELTWAY

STATE SYSTEM		FUNCTIONAL CLASS	MEDIAN TYPE	ACCESS CONTROL	NHS	MILEPOINT		MILEPOINT DESCRIPTION	MARKED LANES	SURFACE WIDTH/TYPE*	AADT
STATE PRIMARY	R	URB INTERSTATE	POSITIVE BARRIER	FULL	NHS	15.129		STRUC METRO RAIL	8	96I	210,350
						15.129		R/R METRORAIL			
						15.230		CROSSOVER			
						15.600	RP 95- 4	RAMP 4 FR IS 95 NB TO MD 202F EB			
						15.600		BEGIN CD LANE OUT RIGHT			
						15.690			9	108I	
						15.690	RP 95- 6	RAMP 6 FR MD 202F EB TO IS 95 SB			
						15.787		END CD LANE OUT LEFT			
						15.790		MILE MARKER 16.0			
						15.830	MD202F	ARENA DR			
						15.830		STRUC #16177			
						15.830		EXIT #16			
						15.888			10	120I	
						16.000	RP 95- 8	RAMP 8 FR IS 95 SB TO MD 202F WB			
						16.045	RP 95- 2	RAMP 2 FR MD 202F WB TO IS 95 NB			
						16.310	RP 95- 4	RAMP 4 FR IS 95 NB TO MD 202 EB			
						16.330	RP 95- 6	RAMP 6 FR MD 202 EB TO IS 95 SB			
						16.510	RP 95- 3	RAMP 3 FR MD 202 EB TO IS 95 NB			
						16.510	RP 95- 5	RAMP 5 FR IS 95 SB TO MD 202 EB			
						16.560					224,760
						16.560	MD202	LANDOVER RD			
						16.560		STRUC #16150			
						16.560		EXIT #17			
						16.670		MILE MARKER 17.0			
						16.750	RP 95- 8	RAMP 8 FR IS 95 SB TO MD 202 WB			
						16.790	RP 95- 2	RAMP 2 FR MD 202 WB TO IS 95 NB			
						16.994		END CD LANE OUT RIGHT			
						17.114			7	84I	
						17.114		BEGIN CD LANE OUT LEFT			
	U					17.330			8	96I	
						17.330		IN CORP LMTS GLENARDEN			
						17.490	MU140	GLENARDEN PKWY			
						17.490		STRUC #16149			
	R					17.640		OUT CORP LMTS GLENARDEN			
						17.800		MILE MARKER 18.0			

*A,B = UNIMPROVED; C = GRADED & DRAINED; D,E = SOIL,GRAVEL,STONE; F,G = LOW TYPE BITUMINOUS
H,I = HIGH TYPE BITUMINOUS; J = CONCRETE; K= BRICK; L = BLOCK

STATE HIGHWAY LOCATION REFERENCE

COUNTY: PRINCE GEORGE'S
DISTRICT: 3
DATE: 12/31/12

ROUTE NUMBER: IS 95 CONTINUED
INVENTORY DIRECTION: NORTH
ROUTE NAME: CAPITAL BELTWAY

STATE SYSTEM		FUNCTIONAL CLASS	MEDIAN TYPE	ACCESS CONTROL	NHS	MILEPOINT		MILEPOINT DESCRIPTION	MARKED LANES	SURFACE WIDTH/TYPE*	AADT
STATE PRIMARY	R	URB INTERSTATE	POSITIVE BARRIER	FULL	NHS	17.900	CO 65	ARDWICK ARDMORE RD	8	96I	224,760
						17.900		STRUC #16148			
						18.110	MD704	MARTIN LUTHER KING JR HWY			
						18.110		STRUC #16147			
						18.220	RP 95- 7	RAMP 7 FR IS 595 WB TO IS 95 SB			
						18.250		CROSSOVER			
						18.300	RP 95- 4	RAMP 4 FR IS 95 NB TO IS 595 EB			
						18.460	RP 95- 3	RAMP 3 FR IS 595/US 50 TO IS 95 NB			
						18.460		STRUC #16225			
						18.490	RP 95- 5	RAMP 5 FR IS 95 SB TO IS 595 EB			
						18.490		STRUC #16223			
						18.530	IS595	JOHN HANSON HWY			
						18.540					218,760
						18.540		STRUC #16146			
						18.540		EXIT #19			
						18.540		OLD MP IS 95 @ 18.54			
						18.550	IS595	JOHN HANSON HWY (WB)			
						18.580	RP 95- 1	RAMP 1 FR IS 95 NB TO IS 595 WB			
						18.660	RP 95- 7	RAMP 7 FR IS 595 WB TO IS 95 SB			
						18.660		STRUC #16227			
						18.780	RP 95- 8	RAMP 8 FR IS 95 SB TO IS 595 WB			
						19.000	RP 95- 3	RAMP 3 FR IS 595/US 50 TO IS 95 NB			
						19.040	RP 95- 5	RAMP 5 FR IS 95 SB TO IS 595 EB			
						19.050	RP 95- 9	RAMP 9 FR IS 595 WB TO MD 950 SB			
						19.050		STRUC #16226			
						19.390		BEGIN BRIDGE			
						19.410		R/R #ATK 529 591 W			
						19.410		STRUC #16145			
						19.430		END BRIDGE			
						19.510	RP 95- 4	RAMP 4 FR IS 95 NB TO MD 450 EB			
						19.580		BEGIN BRIDGE			
						19.590					203,698
						19.590	MD450	ANNAPOLIS RD			
						19.590		STRUC #16144			
						19.590		EXIT #20			

*A,B = UNIMPROVED; C = GRADED & DRAINED; D,E = SOIL,GRAVEL,STONE; F,G = LOW TYPE BITUMINOUS
H,I = HIGH TYPE BITUMINOUS; J = CONCRETE; K= BRICK; L = BLOCK

STATE HIGHWAY LOCATION REFERENCE

COUNTY: PRINCE GEORGE'S
DISTRICT: 3
DATE: 12/31/12

ROUTE NUMBER: IS 95 CONTINUED
INVENTORY DIRECTION: NORTH
ROUTE NAME: CAPITAL BELTWAY

STATE SYSTEM		FUNCTIONAL CLASS	MEDIAN TYPE	ACCESS CONTROL	NHS	MILEPOINT		MILEPOINT DESCRIPTION	MARKED LANES	SURFACE WIDTH/TYPE*	AADT
STATE PRIMARY	R	URB INTERSTATE	POSITIVE BARRIER	FULL	NHS	19.610		END BRIDGE	8	96I	203,698
						19.630	RP 95- 7	RAMP 7 FR MD 450 WB TO IS 95 SB			
						19.680	RP 95- 1	RAMP 1 FR IS 95 NB TO MD 450 WB			
	U					19.790		IN CORP LMTS NEW CARROLLTON			
						19.820	RP 95- 2	RAMP 2 FR MD 450 WB TO IS 95 NB			
						19.820	RP 95- 8	RAMP 8 FR IS 95 SB TO MD 450 WB			
						19.820		MILE MARKER 20.0			
						20.020		VARIABLE MESSAGE SIGN #321 (NB/L)			
						20.060		CROSSOVER			
	R					20.110		OUT CORP LMTS NEW CARROLLTON			
						20.562		DRAINAGE STRUC #16264X0			
						20.840		MILE MARKER 21.0			
						20.955		BEGIN BRIDGE			
						20.970	CO 42	GOOD LUCK RD			
						20.970		STRUC #16143			
						20.985		END BRIDGE			
						21.020		ATR STATION #0055 (CABINET INNER LOOP)			
						21.638		DRAINAGE STRUC #16269X0			
						21.690		CROSSOVER			
	U					21.740		IN CORP LMTS GREENBELT			
						21.840		MILE MARKER 22.0			
						21.880	RP 95- 6	RAMP 6 FR MD 295 EB TO IS 95 SB			
						21.890	RP 95- 4	RAMP 4 FR IS 95 NB TO MD 295 EB			
						22.050	RP 95- 5	RAMP 5 FR IS 95 SB TO MD 295 EB			
						22.090	RP 95- 3	RAMP 3 FR MD 295 EB TO IS 95 NB			
						22.120					214,580
						22.120	MD295	BALTIMORE WASHINGTON PKWY			
						22.120		STRUC #16142			
						22.120		EXIT #22			
						22.140	MD295	BALTIMORE WASHINGTON PKWY (SB)			
						22.150	RP 95- 7	RAMP 7 FR MD 295 WB TO IS 95 SB			
						22.180	RP 95- 1	RAMP 1 FR IS 95 NB TO MD 295 WB			
						22.340	RP 95- 8	RAMP 8 FR IS 95 SB TO MD 295 WB			
						22.340	RP 95- 2	RAMP 2 FR MD 295 WB TO IS 95 NB			

*A,B = UNIMPROVED; C = GRADED & DRAINED; D,E = SOIL,GRAVEL,STONE; F,G = LOW TYPE BITUMINOUS
H,I = HIGH TYPE BITUMINOUS; J = CONCRETE; K= BRICK; L = BLOCK

STATE HIGHWAY LOCATION REFERENCE

COUNTY: PRINCE GEORGE'S
DISTRICT: 3
DATE: 12/31/12

ROUTE NUMBER: IS 95 CONTINUED
INVENTORY DIRECTION: NORTH
ROUTE NAME: CAPITAL BELTWAY

STATE SYSTEM		FUNCTIONAL CLASS	MEDIAN TYPE	ACCESS CONTROL	NHS	MILEPOINT		MILEPOINT DESCRIPTION	MARKED LANES	SURFACE WIDTH/TYPE*	AADT
STATE PRIMARY	U	URB INTERSTATE	POSITIVE BARRIER	FULL	NHS	22.440		BEGIN BRIDGE	8	96I	214,580
						22.460	MD193	GREENBELT RD			
						22.460		STRUC #16141			
						22.480		END BRIDGE			
						22.760		MILE MARKER 23.0			
						22.790	RP 95- 4	RAMP 4 FR MD 201 NB TO IS 95 EB			
						22.790	RP 95- 2	RAMP 2 FR IS 95 WB TO MD 201 NB			
						23.010	RP 95- 1	RAMP 1 FR MD 201 NB TO IS 95 WB			
						23.040					206,620
						23.040	MD201	KENILWORTH AVE			
						23.040		STRUC #16140			
						23.040		EXIT #23			
						23.080	RP 95- 5	RAMP 5 FR MD 201 SB TO IS 95 EB			
						23.280	RP 95- 6	RAMP 6 FR IS 95 EB TO MD 201 SB			
						23.280	RP 95- 8	RAMP 8 FR MD 201 SB TO IS 95 WB			
						23.360		STRUC #16138 INDIAN CREEK			
						23.410		CROSSOVER			
						23.630	MU 40	CHERRYWOOD LA			
						23.630		STRUC #P-0117			
						23.750		MILE MARKER 24.0			
						23.780		STRUC #16137 INDIAN CREEK			
						23.840					214,920
						23.840	OP5032	GREENBELT COMMUTER STATION RD			
	R					23.920		OUT CORP LMTS GREENBELT			
						24.080	OP5032	GREENBELT COMMUTER STATION RD			
						24.150		BEGIN BRIDGE			
						24.160		R/R WMATA METRO RAIL			
						24.175		STRUC #16136			
						24.186		R/R CSX			
						24.200		END BRIDGE			
						24.250	OP5032	GREENBELT COMMUTER STATION RD			
						24.250		EXIT #24			
	U					24.410		IN CORP LMTS COLLEGE PARK			
						24.680		MILE MARKER 25.0			
						24.710		CROSSOVER			

*A,B = UNIMPROVED; C = GRADED & DRAINED; D,E = SOIL,GRAVEL,STONE; F,G = LOW TYPE BITUMINOUS
H,I = HIGH TYPE BITUMINOUS; J = CONCRETE; K= BRICK; L = BLOCK

STATE HIGHWAY LOCATION REFERENCE

COUNTY: PRINCE GEORGE'S
DISTRICT: 3
DATE: 12/31/12

ROUTE NUMBER: IS 95 CONTINUED

INVENTORY DIRECTION: NORTH

ROUTE NAME: CAPITAL BELTWAY

STATE SYSTEM		FUNCTIONAL CLASS	MEDIAN TYPE	ACCESS CONTROL	NHS	MILEPOINT		MILEPOINT DESCRIPTION	MARKED LANES	SURFACE WIDTH/TYPE*	AADT
STATE PRIMARY	U	URB INTERSTATE	POSITIVE BARRIER	FULL	NHS	24.840		BEGIN BRIDGE	8	96I	214,920
						24.850	CO1291	RHODE ISLAND AVE			
						24.850		STRUC #16135			
						24.860		END BRIDGE			
						24.960	RP 95-10	RAMP 10 FR IS 495 EB TO IS 95 SB			
						24.988	RP 95- 7	RAMP 7 FR IS 95 WB TO US 1 SB			
						25.140	RP 95- 1	RAMP 1 FR US 1 NB TO IS 95 WB			
						25.190					221,490
						25.190	US 1	BALTIMORE AVE			
						25.190		STRUC #16134			
						25.190		EXIT #25			
	R					25.375	RP 95- 8	RAMP 8 FR US 1 SB TO IS 95 WB			
						25.375		OUT CORP LMTS COLLEGE PARK			
						25.651		STRUC #16133 LITTLE PAINT BRANCH			
						25.660		MILE MARKER 26.0			
						25.750			9	108I	
						25.750		CROSSOVER			
						25.960			6	72I	
						25.960	CO 14	CHERRY HILL RD			
						25.960		STRUC #16132			
						25.960		STRUC #16175			
						26.110			5	60I	190,820
NAME: NO NAME						26.110		STRUC #16176			
						26.110		EXIT #27			
						26.110	IS495	CAPITAL BELTWAY (WB)			
						26.110	IS495	CAPITAL BELTWAY			
						26.310	RP 95- 7	RAMP 7 FR IS 95 WB TO IS 95X SB			
						26.780			8	96I	
						26.780	IS 95X	NO NAME			
						26.780	IS 95X	NO NAME (SB)			
						27.090	CO 14	CHERRY HILL RD			
						27.090		STRUC #16044			
						27.202		SPEED LIMIT 65 MPH			
						27.259		CELL PHONE TOWER			
						27.470		DRAINAGE STRUC #16272X0			

*A,B = UNIMPROVED; C = GRADED & DRAINED; D,E = SOIL,GRAVEL,STONE; F,G = LOW TYPE BITUMINOUS
H,I = HIGH TYPE BITUMINOUS; J = CONCRETE; K= BRICK; L = BLOCK

STATE HIGHWAY LOCATION REFERENCE

COUNTY: PRINCE GEORGE'S
DISTRICT: 3
DATE: 12/31/12

ROUTE NUMBER: IS 95 CONTINUED
INVENTORY DIRECTION: NORTH
ROUTE NAME: NO NAME

STATE SYSTEM		FUNCTIONAL CLASS	MEDIAN TYPE	ACCESS CONTROL	NHS	MILEPOINT		MILEPOINT DESCRIPTION	MARKED LANES	SURFACE WIDTH/TYPE*	AADT
STATE PRIMARY	R	URB INTERSTATE	POSITIVE BARRIER	FULL	NHS	27.510		CROSSOVER	8	96I	190,820
						27.670		DRAINAGE - 48" RCP			
						27.700		MILE MARKER 28.0			
						27.830		DRAINAGE - 30" RCP			
						27.970		DRAINAGE - CBC - 7'X300'X6'			
						28.030	RP 95- 6	RAMP 6 FR MD 212 EB TO IS 95 SB			
						28.030		VARIABLE MESSAGE SIGN #319 (SB/L)			
						28.110	RP 95- 9	RAMP 9 FR IS 95 NB TO IS 95 NB			
						28.300		STRUC #16040 LITTLE PAINT BRANCH			
						28.330	RP 95- 5	RAMP 5 FR IS 95 SB TO MD 212 EB			
						28.540					182,950
						28.540	MD212	POWDER MILL RD			
						28.540		STRUC #16205			
						28.540		EXIT #29			
						28.550	RP 95- 7	RAMP 7 FR MD 212 WB TO IS 95 SB			
						28.770		STRUC #16204 LITTLE PAINT BRANCH			
						28.900	RP 95- 8	RAMP 8 FR IS 95 SB TO MD 212 WB			
						29.120		CROSSOVER			
						29.140	RP 95- 9	RAMP 9 FR IS 95 NB TO IS 95 NB			
						29.400	CO 2	OLD GUNPOWDER RD			
						29.400		STRUC #P-V188001			
						29.920		STRUC #P-V189R10 INDIAN CREEK			
						29.987	RP 95- 1	RAMP 1 FR IS 95 NB TO MD 200 WB			
						29.987	RP 95- 7	RAMP 7 FR MD 200 WB TO IS 95 SB			
						30.410		DRAINAGE - 60" RCP			
						30.445		DRAINAGE STRUC #P-V187X00			
						30.574		STRUC #P-V188001			
						30.574	RP 95- 3	RAMP 3 FR RP 6 (FR MD200 EB) TO IS 95 NB			
						30.580		MILE MARKER 31.0			
						30.645					190,040
						30.645	MD200	INTERCOUNTY CONNECTOR			
						30.655		STRUC #P-V186031/41			
						30.655		EXIT #31			
						30.655		OLD MP MD 200 @ 30.655			

*A,B = UNIMPROVED; C = GRADED & DRAINED; D,E = SOIL,GRAVEL,STONE; F,G = LOW TYPE BITUMINOUS
H,I = HIGH TYPE BITUMINOUS; J = CONCRETE; K= BRICK; L = BLOCK

STATE HIGHWAY LOCATION REFERENCE

COUNTY: PRINCE GEORGE'S
DISTRICT: 3
DATE: 12/31/12

ROUTE NUMBER: IS 95 CONTINUED
INVENTORY DIRECTION: NORTH
ROUTE NAME: NO NAME

STATE SYSTEM		FUNCTIONAL CLASS	MEDIAN TYPE	ACCESS CONTROL	NHS	MILEPOINT		MILEPOINT DESCRIPTION	MARKED LANES	SURFACE WIDTH/TYPE*	AADT
STATE PRIMARY	R	URB INTERSTATE	POSITIVE BARRIER	FULL	NHS	30.665	MD200	INTERCOUNTY CONNECTOR (WB)	8	96I	190,040
						30.814		CROSSOVER			
						31.040		DRAINAGE - 48" RCP			
						31.073	RP 95- 3	RAMP 3 FR RP 6 (FR MD200 EB) TO IS 95 NB			
						31.150		DRAINAGE - 48" RCP			
						31.150	RP 95- 8	RAMP 8 FR IS 95 SB TO MD 200 WB			
						31.390		DRAINAGE STRUC #P-V186R10			
						31.590	CO 8	VAN DUSEN RD			
						31.590		STRUC #16195			
			UNPROTECTED			31.790					
						31.790	RP 95- 7	RAMP 7 FR MD 198 WB TO IS 95 SB			
						31.790		CROSSOVER			
						31.940		DRAINAGE - 84" CMP			
						32.160	RP 95- 4	RAMP 4 FR IS 95 NB TO MD 198 EB			
						32.200		DRAINAGE - 60" CMP			
			POSITIVE BARRIER			32.270					
						32.270	RP 95- 6	RAMP 6 FR MD 198 EB TO IS 95 SB			
						32.380	RP 95- 7	RAMP 7 FR MD 198 WB TO IS 95 SB			
						32.380		STRUC #16202			
						32.490	RP 95- 9	RAMP 9 FR IS 95 NB TO IS 95 NB			
						32.700					189,430
						32.700		STRUC #16200			
						32.700		EXIT #33			
						32.700	RP 95- 5	RAMP 5 FR IS 95 SB TO MD 198 EB			
						32.700	MD198	SANDY SPRING RD			
						32.720	MD198	SANDY SPRING RD (WB)			
	U					32.790		IN CORP LMTS LAUREL			
						32.970	RP 95- 8	RAMP 8 FR IS 95 SB TO MD 198 WB			
			UNPROTECTED			33.041					
						33.430	RP 95- 9	RAMP 9 FR IS 95 NB TO IS 95 NB			
						33.580		VARIABLE MESSAGE SIGN #320 (SB/L)			
						33.610		CROSSOVER			
						33.670		MILE MARKER 34.0			
	R					33.690		OUT CORP LMTS LAUREL			

*A,B = UNIMPROVED; C = GRADED & DRAINED; D,E = SOIL,GRAVEL,STONE; F,G = LOW TYPE BITUMINOUS
H,I = HIGH TYPE BITUMINOUS; J = CONCRETE; K= BRICK; L = BLOCK

STATE HIGHWAY LOCATION REFERENCE

COUNTY: PRINCE GEORGE'S
DISTRICT: 3
DATE: 12/31/12

ROUTE NUMBER: IS 95 CONTINUED
INVENTORY DIRECTION: NORTH
ROUTE NAME: NO NAME

STATE SYSTEM		FUNCTIONAL CLASS	MEDIAN TYPE	ACCESS CONTROL	NHS	MILEPOINT		MILEPOINT DESCRIPTION	MARKED LANES	SURFACE WIDTH/TYPE*	AADT
STATE PRIMARY	R	URB INTERSTATE	UNPROTECTED	FULL	NHS	33.770	CO 3	BROOKLYN BRIDGE RD	8	96I	189,430
						33.770		STRUC #16199			
						34.050			8	96J	
						34.050		BEGIN BRIDGE			
						34.100		STRUC #16197 PATUXENT RIVER			
						34.100		HOWARD CO/L			

ROUTE NUMBER: IS 95X
INVENTORY DIRECTION: NORTH
ROUTE NAME: NO NAME

STATE SYSTEM		FUNCTIONAL CLASS	MEDIAN TYPE	ACCESS CONTROL	NHS	MILEPOINT		MILEPOINT DESCRIPTION	MARKED LANES	SURFACE WIDTH/TYPE*	AADT
STATE PRIMARY	R	URB INTERSTATE	POSITIVE BARRIER	FULL	NHS	00.000			2	27I	3,600
						00.000	RP 95- 4	RAMP 4 FR IS 95X TO RAMP 10 (TO IS 95)			
						00.000	OP5454	WEIGH STATION ACCESS RD (BACK)			
						00.100		STRUC #16121			
						00.100	RP 95- 3	RAMP 3 FR IS 495 EB TO IS 95X NB			
						00.150			3	36I	
						00.150	RP 95- 5	RAMP 5 FR IS 95X SB TO IS 495 NB			
						00.150	RP 95- 3	RAMP 3 FR IS 495 EB TO IS 95X NB			
						00.240			3	48J	
						00.240		BEGIN BRIDGE			
						00.250	IS495	CAPITAL BELTWAY			
						00.250		STRUC #16122			
						00.280			3	48I	
						00.280		END BRIDGE			
						00.370			3	48J	
						00.370		BEGIN BRIDGE			
						00.390		STRUC #16123			
						00.390		STRUC #16127			
						00.390	IS495	CAPITAL BELTWAY (WB)			
						00.410			3	36I	
						00.410		END BRIDGE			
						00.440	RP 95- 7	RAMP 7 FR IS 95 WB TO IS 95X SB			
						00.519		DRAINAGE CBC			

*A,B = UNIMPROVED; C = GRADED & DRAINED; D,E = SOIL,GRAVEL,STONE; F,G = LOW TYPE BITUMINOUS
H,I = HIGH TYPE BITUMINOUS; J = CONCRETE; K= BRICK; L = BLOCK

STATE HIGHWAY LOCATION REFERENCE

COUNTY: PRINCE GEORGE'S
DISTRICT: 3
DATE: 12/31/12

ROUTE NUMBER: IS 95X CONTINUED
INVENTORY DIRECTION: NORTH
ROUTE NAME: NO NAME

STATE SYSTEM		FUNCTIONAL CLASS	MEDIAN TYPE	ACCESS CONTROL	NHS	MILEPOINT		MILEPOINT DESCRIPTION	MARKED LANES	SURFACE WIDTH/TYPE*	AADT
STATE PRIMARY	R	URB INTERSTATE	POSITIVE BARRIER	FULL	NHS	00.520		STRUC #16176	3	36I	3,600
						00.520	IS 95	NO NAME (SB)			
						00.590			3	36J	
						00.590		BEGIN BRIDGE			
						00.600	RP 95- 7	RAMP 7 FR IS 95 WB TO IS 95X SB			
						00.600		STRUC #16129			
						00.620			3	36I	
						00.620		END BRIDGE			
						00.830	RP 95- 8	RAMP 8 FR IS 95X SB TO IS 495 WB			
						00.930		STRUC #16124 PAINT BRANCH			
						00.960	IS 95	NO NAME			
						00.960		EXIT #27			

ROUTE NUMBER: IS 295
INVENTORY DIRECTION: NORTH
ROUTE NAME: ANACOSTIA FREEWAY

STATE SYSTEM		FUNCTIONAL CLASS	MEDIAN TYPE	ACCESS CONTROL	NHS	MILEPOINT		MILEPOINT DESCRIPTION	MARKED LANES	SURFACE WIDTH/TYPE*	AADT
STATE PRIMARY	R	URB INTERSTATE	POSITIVE BARRIER	FULL	NHS	00.000			4	48J	86,460
						00.000		STRUC #16218			
						00.000	RP 95-11	RAMP 11 FR MD 210 NB TO IS 295 NB			
						00.000		EXIT #2			
						00.000	RP 95-12	RAMP 12 FR IS 295 SB TO MD 210 SB			
						00.000		STRUC #16267			
						00.000	IS 95	CAPITAL BELTWAY			
						00.000	IS 95	CAPITAL BELTWAY (SB)			
						00.024		CAPITAL BELTWAY LOCAL S/B			
						00.060			4	48I	
						00.060		END BRIDGE			
						00.122		SPEED LIMIT 45 MPH			
						00.278	RP 95- 9	RAMP 9 FR IS 295 SB TO NATL HARBOR BLVD			
						00.340			7	84I	
						00.340	RP 95- 2	RAMP 2 FR IS 95 LS TO IS 295 NB			
						00.467	RP 95- 8	RAMP 8 FR IS 295 SB TO IS 95 LS			

*A,B = UNIMPROVED; C = GRADED & DRAINED; D,E = SOIL,GRAVEL,STONE; F,G = LOW TYPE BITUMINOUS
H,I = HIGH TYPE BITUMINOUS; J = CONCRETE; K= BRICK; L = BLOCK

STATE HIGHWAY LOCATION REFERENCE

COUNTY: PRINCE GEORGE'S
DISTRICT: 3
DATE: 12/31/12

ROUTE NUMBER: IS 295 CONTINUED
INVENTORY DIRECTION: NORTH
ROUTE NAME: ANACOSTIA FREEWAY

STATE SYSTEM		FUNCTIONAL CLASS	MEDIAN TYPE	ACCESS CONTROL	NHS	MILEPOINT		MILEPOINT DESCRIPTION	MARKED LANES	SURFACE WIDTH/TYPE*	AADT
STATE PRIMARY	R	URB INTERSTATE	POSITIVE BARRIER	FULL	NHS	00.533		SPEED LIMIT 55 MPH	7	84I	86,460
						00.556		CROSSOVER			
						00.800		WASH DC LINE			

ROUTE NUMBER: IS 495
INVENTORY DIRECTION: EAST
ROUTE NAME: CAPITAL BELTWAY

STATE SYSTEM		FUNCTIONAL CLASS	MEDIAN TYPE	ACCESS CONTROL	NHS	MILEPOINT		MILEPOINT DESCRIPTION	MARKED LANES	SURFACE WIDTH/TYPE*	AADT
STATE PRIMARY	R	URB INTERSTATE	POSITIVE BARRIER	FULL	NHS	00.000			9	108I	244,933
						00.000		MONTGOMERY CO/L			
						00.070	RP495- 4	RAMP 4 FR MD 650 NB TO IS 495 EB			
						00.160			10	120I	
						00.400	MD212	RIGGS RD			
						00.400		STRUC #16174			
						00.400		STRUC #16120			
						00.650			8	96I	
						00.680	RP 95- 3	RAMP 3 FR IS 495 EB TO IS 95X NB			
						00.810	RP 95- 8	RAMP 8 FR IS 95X SB TO IS 495 WB			
						00.970	RP 95- 5	RAMP 5 FR IS 95X SB TO IS 495 NB			
						01.040		STRUC #16122			
						01.040		STRUC #16123			
						01.040	IS 95X	NO NAME (SB)			
						01.060			7	84I	
						01.170					135,900
						01.170		STRUC #16127			
						01.170		STRUC #16126			
						01.170	IS 95X	NO NAME			
						01.220	RP 95- 1	RAMP 1 FR RAMP 4 (FR IS 95X) TO IS 495			
						01.310		STRUC #16176			
						01.310		IS 95 SB/L			
						01.330	RP 95- 1	RAMP 1 FR RAMP 4 (FR IS 95X) TO IS 495			
						01.330		STRUC #16130			
						01.420			8	96I	
						01.420		STRUC #16131 LITTLE PAINT BRANCH			

*A,B = UNIMPROVED; C = GRADED & DRAINED; D,E = SOIL,GRAVEL,STONE; F,G = LOW TYPE BITUMINOUS
H,I = HIGH TYPE BITUMINOUS; J = CONCRETE; K= BRICK; L = BLOCK

STATE HIGHWAY LOCATION REFERENCE

COUNTY: PRINCE GEORGE'S
DISTRICT: 3
DATE: 12/31/12

ROUTE NUMBER: IS 495 CONTINUED
INVENTORY DIRECTION: EAST
ROUTE NAME: CAPITAL BELTWAY

STATE SYSTEM		FUNCTIONAL CLASS	MEDIAN TYPE	ACCESS CONTROL	NHS	MILEPOINT		MILEPOINT DESCRIPTION	MARKED LANES	SURFACE WIDTH/TYPE*	AADT
STATE PRIMARY	R	URB INTERSTATE	POSITIVE BARRIER	FULL	NHS	01.480			7	84I	135,900
						01.480	RP 95-10	RAMP 10 FR IS 495 EB TO IS 95 SB			
						01.750	IS 95	NO NAME			
						01.750		EXIT #27			
						01.750	IS 95	CAPITAL BELTWAY (SB)			

ROUTE NUMBER: IS 595
INVENTORY DIRECTION: EAST
ROUTE NAME: JOHN HANSON HWY

STATE SYSTEM		FUNCTIONAL CLASS	MEDIAN TYPE	ACCESS CONTROL	NHS	MILEPOINT		MILEPOINT DESCRIPTION	MARKED LANES	SURFACE WIDTH/TYPE*	AADT
STATE PRIMARY	R	URB INTERSTATE	POSITIVE BARRIER	FULL	NHS	00.000			7	84I	99,652
						00.000	US 50	JOHN HANSON HWY (BACK)			
						00.000	RP 95- 3	RAMP 3 FR IS 595/US 50 TO IS 95 NB			
						00.000		SIGNED AS US 50			
						00.020	RP 95- 8	RAMP 8 FR IS 95 SB TO IS 595 WB			
						00.170	RP 95- 7	RAMP 7 FR IS 595 WB TO IS 95 SB			
						00.170		STRUC #16227			
						00.220			6	72I	
						00.220	RP 95- 5	RAMP 5 FR IS 95 SB TO IS 595 EB			
						00.220		STRUC #16223			
						00.270			6	72J	
						00.270		BEGIN BRIDGE			
						00.280	IS 95	CAPITAL BELTWAY (SB)			
						00.290					144,790
						00.290		STRUC #16146			
						00.290		EXIT #7			
						00.290		OLD MP IS 95 @ .29			
						00.300	IS 95	CAPITAL BELTWAY			
						00.310			6	72I	
						00.310		END BRIDGE			
						00.320	RP 95- 1	RAMP 1 FR IS 95 NB TO IS 595 WB			
						00.420	RP 95- 3	RAMP 3 FR IS 595/US 50 TO IS 95 NB			
						00.420		STRUC #16225			
						00.510	RP 95- 5	RAMP 5 FR IS 95 SB TO IS 595 EB			

*A,B = UNIMPROVED; C = GRADED & DRAINED; D,E = SOIL,GRAVEL,STONE; F,G = LOW TYPE BITUMINOUS
H,I = HIGH TYPE BITUMINOUS; J = CONCRETE; K= BRICK; L = BLOCK

STATE HIGHWAY LOCATION REFERENCE

COUNTY: PRINCE GEORGE'S
DISTRICT: 3
DATE: 12/31/12

ROUTE NUMBER: **IS 595** **CONTINUED**
INVENTORY DIRECTION: EAST
ROUTE NAME: JOHN HANSON HWY

STATE SYSTEM		FUNCTIONAL CLASS	MEDIAN TYPE	ACCESS CONTROL	NHS	MILEPOINT		MILEPOINT DESCRIPTION	MARKED LANES	SURFACE WIDTH/TYPE*	AADT
STATE PRIMARY	R	URB INTERSTATE	POSITIVE BARRIER	FULL	NHS	00.520	MD950A	WHITFIELD CHAPEL RD	6	72I	144,790
						00.520		STRUC #16116			
						00.540	RP 95- 7	RAMP 7 FR IS 595 WB TO IS 95 SB			
						00.620			7	84I	
						00.620	RP 95- 4	RAMP 4 FR IS 95 NB TO IS 595 EB			
						00.820	RP 95- 9	RAMP 9 FR IS 595 WB TO MD 950 SB			
						00.860			8	96I	
						00.930			9	108I	
						00.990			9	108J	
						00.990		BEGIN BRIDGE			
						01.020					124,950
						01.020	MD704	MARTIN LUTHER KING JR HWY			
						01.020		STRUC #16092			
						01.020		EXIT #8			
						01.040			9	108I	
						01.040		END BRIDGE			
						01.050	RP595- 6	RAMP 6 FR IS 595 EB TO MD 704 SB			
						01.240			10	120I	
						01.240	RP595- 8	RAMP 8 FR MD 704 SB TO IS 595 WB			
						01.240		DRAINAGE - 36" RCP			
						01.430	RP595- 5	RAMP 5 FR MD 704 SB TO IS 595 EB			
						01.500	RP595- 7	RAMP 7 FR IS 595 WB TO MD 704 SB			
						01.916			8	96I	
						02.038		SPEED LIMIT 65 MPH			
						02.050	MD950C	LOTTSFORD VISTA RD			
						02.050		STRUC #16091			
						02.230			8	96J	
						02.430		STRUC #16090 FOLLY BRANCH			
						02.545		CROSSOVER			
						03.530		BEGIN BRIDGE			
						03.540			8	96I	
						03.540	MD193	ENTERPRISE RD			
						03.540		STRUC #16089			
						03.570		END BRIDGE			
						05.030			8	96J	

*A,B = UNIMPROVED; C = GRADED & DRAINED; D,E = SOIL,GRAVEL,STONE; F,G = LOW TYPE BITUMINOUS
H,I = HIGH TYPE BITUMINOUS; J = CONCRETE; K= BRICK; L = BLOCK

STATE HIGHWAY LOCATION REFERENCE

COUNTY: PRINCE GEORGE'S
DISTRICT: 3
DATE: 12/31/12

ROUTE NUMBER: **IS 595** **CONTINUED**
INVENTORY DIRECTION: EAST
ROUTE NAME: JOHN HANSON HWY

STATE SYSTEM		FUNCTIONAL CLASS	MEDIAN TYPE	ACCESS CONTROL	NHS	MILEPOINT		MILEPOINT DESCRIPTION	MARKED LANES	SURFACE WIDTH/TYPE*	AADT
STATE PRIMARY	R	URB INTERSTATE	POSITIVE BARRIER	FULL	NHS	05.063		VARIABLE MESSAGE SIGN #313 (EB/L)	8	96J	124,950
						05.090	MD950D	CHURCH RD			
						05.090		STRUC #16088			
						05.290			9	108J	
						05.342		CROSSOVER			
						06.190		BEGIN BRIDGE			
						06.210		R/R #CR 532 284 B			
						06.210		STRUC #16087			
						06.230		END BRIDGE			
						06.340	RP595- 6	RAMP 6 FR IS 595 EB TO MD 197			
						06.410			9	108I	
						06.410	RP595- 8	RAMP 8 FR MD 197 SB TO IS 595 WB			
						06.600			8	96I	
						06.600	RP595- 1	RAMP 1 FR MD 197 NB TO IS 595 WB			
	U					06.610			8	96J	
						06.610		IN CORP LMTS BOWIE			
						06.680					107,060
						06.680	MD197	COLLINGTON RD			
						06.680		STRUC #16086			
						06.680		EXIT #11			
						06.690			9	108J	
						06.690	RP595- 5	RAMP 5 FR MD 197 SB TO IS 595 EB			
						06.900		STRUC #16228 PEDESTRIAN WALKWAY			
						06.920	RP595- 2	RAMP 2 FR IS 595 WB TO MD 197 NB			
						07.010	RP595- 4	RAMP 4 FR MD 197 NB TO IS 595 EB			
						07.300			8	96J	
						07.560	RP595- 6	RAMP 6 FR IS 595 EB TO US 301 SB			
						07.560	RP595- 8	RAMP 8 FR MD 3 SB TO IS 595 WB			
	R					07.610		OUT CORP LMTS BOWIE			
						07.840	RP595-10	RAMP 10 FR IS 595 WB TO IS 595 WB			
						08.010	RP595- 5	RAMP 5 FR US 301 SB TO IS 595 EB			
						08.070		BEGIN BRIDGE			
		RUR INTERSTATE				08.080					84,078
						08.080	US301	CRAIN HWY			
						08.080		STRUC #16234			

*A,B = UNIMPROVED; C = GRADED & DRAINED; D,E = SOIL,GRAVEL,STONE; F,G = LOW TYPE BITUMINOUS
H,I = HIGH TYPE BITUMINOUS; J = CONCRETE; K= BRICK; L = BLOCK

STATE HIGHWAY LOCATION REFERENCE

COUNTY: PRINCE GEORGE'S
DISTRICT: 3
DATE: 12/31/12

ROUTE NUMBER: **IS 595** **CONTINUED**
INVENTORY DIRECTION: EAST
ROUTE NAME: JOHN HANSON HWY

STATE SYSTEM		FUNCTIONAL CLASS	MEDIAN TYPE	ACCESS CONTROL	NHS	MILEPOINT		MILEPOINT DESCRIPTION	MARKED LANES	SURFACE WIDTH/TYPE*	AADT
STATE PRIMARY	R	RUR INTERSTATE	POSITIVE BARRIER	FULL	NHS	08.080		EXIT #13	8	96J	84,078
						08.080	US301	CRAIN HWY (SB)			
						08.080		OLD MP MD 3 @ 8.08			
						08.080	MD 3	CRAIN HWY			
						08.080	MD 3	CRAIN HWY (SB)			
						08.100	RP595- 1	RAMP 1 FR RAMP 4 (FR US 301) TO RAMP 10			
						08.110					
						08.110		END BRIDGE			
						08.220	RP595- 3	RAMP 3 FR RAMP 6 (FR IS 595 EB) TO MD 3			
						08.220		STRUC #16232			
						08.230	RP595- 9	RAMP 9 FR IS 595 TO RAMP 4 (TO MD 3E)			
						08.230		STRUC #16230			
						08.390			7	84J	
						08.420	RP595- 4	RAMP 4 FR US 301 NB TO IS 595 EB			
						08.630	RP595-10	RAMP 10 FR IS 595 WB TO IS 595 WB			
						08.764			6	72J	
						08.907		MILE MARKER 14.0			
						09.080			6	72I	
						09.330			6	72J	
						09.330		BEGIN BRIDGE			
						09.350		STRUC #2026 PATUXENT RIVER			
						09.350		ANNE ARUNDEL CO/L			

ROUTE NUMBER: **MD 3**
INVENTORY DIRECTION: NORTH
ROUTE NAME: CRAIN HWY

STATE SYSTEM		FUNCTIONAL CLASS	MEDIAN TYPE	ACCESS CONTROL	NHS	MILEPOINT		MILEPOINT DESCRIPTION	MARKED LANES	SURFACE WIDTH/TYPE*	AADT
STATE PRIMARY	R	URB OPA	UNPROTECTED	FULL	NHS	00.000			4	48I	60,360
						00.000	US301	CRAIN HWY (BACK)			
						00.000		STRUC #16234			
						00.000		EXIT #13			
						00.000	IS595	JOHN HANSON HWY			
						00.010	IS595	JOHN HANSON HWY (WB)			

*A,B = UNIMPROVED; C = GRADED & DRAINED; D,E = SOIL,GRAVEL,STONE; F,G = LOW TYPE BITUMINOUS
H,I = HIGH TYPE BITUMINOUS; J = CONCRETE; K= BRICK; L = BLOCK

STATE HIGHWAY LOCATION REFERENCE

COUNTY: PRINCE GEORGE'S
DISTRICT: 3
DATE: 12/31/12

ROUTE NUMBER: MD 3 CONTINUED
INVENTORY DIRECTION: NORTH
ROUTE NAME: CRAIN HWY

STATE SYSTEM		FUNCTIONAL CLASS	MEDIAN TYPE	ACCESS CONTROL	NHS	MILEPOINT		MILEPOINT DESCRIPTION	MARKED LANES	SURFACE WIDTH/TYPE*	AADT
STATE PRIMARY	R	URB OPA	UNPROTECTED	FULL	NHS	00.020			4	48I	60,360
						00.020	RP595-10	RAMP 10 FR IS 595 WB TO IS 595 WB			
						00.020		STRUC #16236			
						00.050	RP595- 7	RAMP 7 FR RAMP 10 (FR IS 595) TO MD 3 SB			
						00.050	RP 3- 9	RAMP 9 FR MD 3 NB TO RAMP 4 (TO MD 3E)			
	U					00.130		IN CORP LMTS BOWIE			
			POSITIVE BARRIER			00.280					
						00.340	RP595- 8	RAMP 8 FR MD 3 SB TO IS 595 WB			
			UNPROTECTED			00.362					
						00.362	RP595- 3	RAMP 3 FR RAMP 6 (FR IS 595 EB) TO MD 3			
			POSITIVE BARRIER			00.510					
			UNPROTECTED			00.540			4	48J	
						00.540		BEGIN BRIDGE			
						00.550	MD 3E	BELAIR DR			
						00.550		STRUC #16240			
						00.560			4	48I	
						00.560		END BRIDGE			
						00.610	RP 3- 6	RAMP 6 FR MD 3E EB TO MD 3 SB			
	R					00.640		OUT CORP LMTS BOWIE			
						00.770	RP 3- 2	RAMP 2 FR MD 3E WB TO MD 3 NB			
			POSITIVE BARRIER			00.817					
				NONE		00.840					
						00.840	RP 3- 8	RAMP 8 FR MD 3 SB TO MD 3E WB			
			UNPROTECTED			00.900					
						00.950		MILE MARKER 1.0			
			POSITIVE BARRIER			00.970					
						00.990		SPEED LIMIT 50 MPH			
			UNPROTECTED			01.066					
			POSITIVE BARRIER			01.120					
						01.120		CROSSOVER			
						01.320	MD976	COLUMBIAN WAY			
						01.320	CO1823	FOREST DR			
						01.320		CROSSOVER			
						01.373		CELL PHONE TOWER			

*A,B = UNIMPROVED; C = GRADED & DRAINED; D,E = SOIL,GRAVEL,STONE; F,G = LOW TYPE BITUMINOUS
H,I = HIGH TYPE BITUMINOUS; J = CONCRETE; K= BRICK; L = BLOCK

STATE HIGHWAY LOCATION REFERENCE

COUNTY: PRINCE GEORGE'S
DISTRICT: 3
DATE: 12/31/12

ROUTE NUMBER: MD 3 CONTINUED
INVENTORY DIRECTION: NORTH
ROUTE NAME: CRAIN HWY

STATE SYSTEM		FUNCTIONAL CLASS	MEDIAN TYPE	ACCESS CONTROL	NHS	MILEPOINT		MILEPOINT DESCRIPTION	MARKED LANES	SURFACE WIDTH/TYPE*	AADT
STATE PRIMARY	R	URB OPA	POSITIVE BARRIER	NONE	NHS	01.440		SPUR FR WHITE MARSH PK DR	4	48I	60,360
						01.450		WHITE MARSH PK DR			
						01.550	CO1824	SYLVAN DR			
						01.550		CROSSOVER			
						01.600	MD976	COLUMBIAN WAY			
						01.620		SPUR FR MD 976			
						01.765			5	60I	
						01.790			6	72I	
						01.850		DRAINAGE STRUC #16283X0 WHITE MARSH BR			
						01.890			7	84I	
			UNPROTECTED			02.010					
						02.040			8	96I	
			POSITIVE BARRIER			02.060					
						02.170		SPUR FR MD 450			
			UNPROTECTED			02.200					75,140
						02.200	MD450	ANNAPOLIS RD			
						02.200		TRAFFIC SIGNAL			
						02.200		CROSSOVER			
						02.220		SPUR TO MD 450			
			POSITIVE BARRIER			02.420			6	72I	
						02.460			6	72J	
						02.460		BEGIN BRIDGE			
						02.480		STRUC #16053 PATUXENT RIVER			
						02.480		ANNE ARUNDEL CO/L			

ROUTE NUMBER: MD 3E
INVENTORY DIRECTION: EAST
ROUTE NAME: BELAIR DR

STATE SYSTEM		FUNCTIONAL CLASS	MEDIAN TYPE	ACCESS CONTROL	NHS	MILEPOINT		MILEPOINT DESCRIPTION	MARKED LANES	SURFACE WIDTH/TYPE*	AADT
STATE SECONDARY	U	URB MINOR ART	NONE (UNDIV)	NONE	NOT NHS	02.150			2	36I	5,801
						02.150	MU120	BELAIR DR (BACK)			
						02.150	MU1130	KENDALE LA			
			CURBED			02.190			3	44I	

*A,B = UNIMPROVED; C = GRADED & DRAINED; D,E = SOIL,GRAVEL,STONE; F,G = LOW TYPE BITUMINOUS
H,I = HIGH TYPE BITUMINOUS; J = CONCRETE; K= BRICK; L = BLOCK

STATE HIGHWAY LOCATION REFERENCE

COUNTY: PRINCE GEORGE'S
DISTRICT: 3
DATE: 12/31/12

ROUTE NUMBER: **MD 3E** **CONTINUED**
INVENTORY DIRECTION: EAST
ROUTE NAME: BELAIR DR

STATE SYSTEM		FUNCTIONAL CLASS	MEDIAN TYPE	ACCESS CONTROL	NHS	MILEPOINT		MILEPOINT DESCRIPTION	MARKED LANES	SURFACE WIDTH/TYPE*	AADT
STATE SECONDARY	U	URB MINOR ART	CURBED	NONE	NOT NHS	02.252			4	48I	5,801
						02.270	MU110	BEECHTREE LA			
						02.270		SANITATION PUMPING STATION			
						02.290	RP 3- 8	RAMP 8 FR MD 3 SB TO MD 3E WB			
						02.290	RP 3- 6	RAMP 6 FR MD 3E EB TO MD 3 SB			
						02.290		TRAFFIC SIGNAL			
						02.290		CROSSOVER			
						02.320		SPEED LIMIT 40 MPH			
						02.390	RP 3- 7	RAMP 7 FR MD 3E WB TO RAMP 6 (MD 3 SB)			
		URB LOCAL				02.410					
						02.410	MD 3	CRAIN HWY			
						02.410		STRUC #16240			
						02.410	MD 3	CRAIN HWY (SB)			
		RUR LOCAL				02.470			5	60I	
						02.470	RP 3- 3	RAMP 3 FR MD 3E TO RAMP 2 (TO MD 3 NB)			
						02.470	RP 3- 1	RAMP 1 FR RAMP 4 (FR IS 595) TO MD 3E WB			
						02.470		TRAFFIC SIGNAL			
						02.470		CROSSOVER			
						02.515			4	48I	
						02.580	RP 3- 2	RAMP 2 FR MD 3E WB TO MD 3 NB			
						02.608			5	60I	
						02.608	RP 3- 4	RAMP 4 FR RAMP 2 (FR IS 595) TO MD 3E EB			
						02.660			4	48I	
						02.660		SPUR FR SCIENCE DR			
						02.670	MU2555	SCIENCE DR			
						02.670	MU1785	MELFORD BLVD (AHEAD)			
						02.670		ROUNDABOUT			

ROUTE NUMBER: **MD 3F**
INVENTORY DIRECTION: EAST
ROUTE NAME: GOVERNOR BRIDGE RD

STATE SYSTEM	FUNCTIONAL CLASS	MEDIAN TYPE	ACCESS CONTROL	NHS	MILEPOINT	MILEPOINT DESCRIPTION	MARKED LANES	SURFACE WIDTH/TYPE*	AADT

*A,B = UNIMPROVED; C = GRADED & DRAINED; D,E = SOIL,GRAVEL,STONE; F,G = LOW TYPE BITUMINOUS
H,I = HIGH TYPE BITUMINOUS; J = CONCRETE; K= BRICK; L = BLOCK

STATE HIGHWAY LOCATION REFERENCE

COUNTY: PRINCE GEORGE'S
DISTRICT: 3
DATE: 12/31/12

ROUTE NUMBER: **MD 3F** **CONTINUED**
INVENTORY DIRECTION: EAST
ROUTE NAME: GOVERNOR BRIDGE RD

STATE SYSTEM		FUNCTIONAL CLASS	MEDIAN TYPE	ACCESS CONTROL	NHS	MILEPOINT		MILEPOINT DESCRIPTION	MARKED LANES	SURFACE WIDTH/TYPE*	AADT
STATE SECONDARY	R	RUR LOCAL	NONE (UNDIV)	NONE	NOT NHS	00.000			2	24I	99
						00.000	MU1015	HARBOUR WAY (BACK)			
						00.000	US301	CRAIN HWY			
						00.000		TRAFFIC SIGNAL			
						00.096			2	36I	
	U					00.140		IN CORP LMTS BOWIE			
	R					00.200			2	40I	
						00.200		OUT CORP LMTS BOWIE			
						00.263		SPEED LIMIT 30 MPH			
						00.290	CO 72	GOVERNOR BRIDGE RD (AHEAD)			
						00.290		OURISMANS WAY			

ROUTE NUMBER: **MD 3G**
INVENTORY DIRECTION: NORTH
ROUTE NAME: OLD CRAIN DR

STATE SYSTEM		FUNCTIONAL CLASS	MEDIAN TYPE	ACCESS CONTROL	NHS	MILEPOINT		MILEPOINT DESCRIPTION	MARKED LANES	SURFACE WIDTH/TYPE*	AADT
STATE SECONDARY	U	RUR LOCAL	NONE (UNDIV)	NONE	NOT NHS	00.000			2	24I	99
						00.000	MU2555	SCIENCE DR			
						00.206		DRAINAGE STRUC #16040X0			
	R	URB LOCAL				00.340					98
						00.340		OUT CORP LMTS BOWIE			
						00.500	CO176	OXFORD CT			
						00.500	CO223	OLD CRAIN DR (AHEAD)			

ROUTE NUMBER: **MD 4**
INVENTORY DIRECTION: NORTH
ROUTE NAME: STEPHANIE ROPER HWY

STATE SYSTEM		FUNCTIONAL CLASS	MEDIAN TYPE	ACCESS CONTROL	NHS	MILEPOINT		MILEPOINT DESCRIPTION	MARKED LANES	SURFACE WIDTH/TYPE*	AADT
STATE PRIMARY	R	RUR OPA	POSITIVE BARRIER	FULL	NHS	00.000			4	48I	45,471
						00.000		ANNE ARUNDEL CO/L			
						00.000		STRUC #16011 PATUXENT RIVER			
						00.000		STRUC #16095 PATUXENT RIVER			
						00.020					

*A,B = UNIMPROVED; C = GRADED & DRAINED; D,E = SOIL,GRAVEL,STONE; F,G = LOW TYPE BITUMINOUS
H,I = HIGH TYPE BITUMINOUS; J = CONCRETE; K= BRICK; L = BLOCK

STATE HIGHWAY LOCATION REFERENCE

COUNTY: PRINCE GEORGE'S
DISTRICT: 3
DATE: 12/31/12

ROUTE NUMBER: **MD 4** **CONTINUED**
INVENTORY DIRECTION: NORTH
ROUTE NAME: STEPHANIE ROPER HWY

STATE SYSTEM		FUNCTIONAL CLASS	MEDIAN TYPE	ACCESS CONTROL	NHS	MILEPOINT		MILEPOINT DESCRIPTION	MARKED LANES	SURFACE WIDTH/TYPE*	AADT
STATE PRIMARY	R	RUR OPA	POSITIVE BARRIER	FULL	NHS	00.020		END BRIDGE	4	48I	45,471
						00.080					45,065
						00.080	MD 4PA	MARLBORO PIKE			
			UNPROTECTED			00.100					
						00.260	RP 4- 4	RAMP 4 FR MD 726 NB TO MD 4 EB			
			POSITIVE BARRIER			00.450					
						00.520	MD726	GREEN LANDING RD			
						00.520		STRUC #16096			
						00.540		ATR STATION #0006 (CABINET NB/L)			
			UNPROTECTED			00.570					
			POSITIVE BARRIER			00.710					
						01.200	RP301- 2	RAMP 2 FR MD 4 WB TO US 301 NB			
						01.290	RP301- 4	RAMP 4 FR US 301 NB TO MD 4 EB			
						01.340	RP301- 1	RAMP 1 FR US 301 NB TO MD 4 WB			
						01.390	RP301- 3	RAMP 3 FR MD 4 EB TO US 301 NB			
						01.410			4	48J	
						01.410		BEGIN BRIDGE			
		URB FRWY EXPWY				01.430					49,572
						01.430	US301	CRAIN HWY			
						01.430		STRUC #16097			
						01.430		OLD MP US 301 @ 1.43			
						01.430	US301	CRAIN HWY (SB)			
						01.450			4	48I	
						01.450		END BRIDGE			
						01.470	RP301- 7	RAMP 7 FR MD 4 WB TO US 301 SB			
			UNPROTECTED			01.510					
						01.510	RP301- 5	RAMP 5 FR US 301 SB TO MD 4 EB			
						01.550	RP301- 8	RAMP 8 FR US 301 SB TO MD 4 WB			
			POSITIVE BARRIER			01.590					
						01.630	RP301- 6	RAMP 6 FR MD 4 EB TO US 301 SB			
						01.640		R/R #CR 529 575 M			
						01.640		STRUC #16098			
						01.710		STRUC #16108			
						01.710		MARLBORO RACE TRACK RD			
						01.850	RP 4- 2	RAMP 2 FR MD 4 WB TO MD 717 NB			

*A,B = UNIMPROVED; C = GRADED & DRAINED; D,E = SOIL,GRAVEL,STONE; F,G = LOW TYPE BITUMINOUS
H,I = HIGH TYPE BITUMINOUS; J = CONCRETE; K= BRICK; L = BLOCK

STATE HIGHWAY LOCATION REFERENCE

COUNTY: PRINCE GEORGE'S
DISTRICT: 3
DATE: 12/31/12

ROUTE NUMBER: MD 4 CONTINUED

INVENTORY DIRECTION: NORTH

ROUTE NAME: STEPHANIE ROPER HWY

STATE SYSTEM	FUNCTIONAL CLASS	MEDIAN TYPE	ACCESS CONTROL	NHS	MILEPOINT		MILEPOINT DESCRIPTION	MARKED LANES	SURFACE WIDTH/TYPE*	AADT
STATE PRIMARY	R URB FRWY EXPWY	UNPROTECTED	FULL	NHS	01.870			4	48I	49,572
					01.910	RP 4- 5	RAMP 5 FR MD 717 SB TO MD 4 EB			
		POSITIVE BARRIER			02.010					
NAME: PENNSYLVANIA AVE					02.080	MD717	WATER ST			
					02.080		STRUC #16099			
					02.180	RP 4- 8	RAMP 8 FR MD 717 SB TO MD 4 WB			
					02.190	RP 4- 6	RAMP 6 FR MD 4 EB TO MD 717 SB			
					02.240			4	48J	
					02.240		BEGIN BRIDGE			
					02.260		STRUC #16100 WESTERN BRANCH			
					02.290			4	48I	
					02.290		END BRIDGE			
		UNPROTECTED			02.372					
					02.759		SPEED LIMIT 55 MPH			
		POSITIVE BARRIER			02.850					
					02.920	CO1212	OLD CRAIN HWY			
					02.920		STRUC #16101			
					03.060	RP 4- 8	RAMP 8 FR OLD CRAIN HWY SB TO MD 4 WB			
					03.190	RP 4- 6	RAMP 6 FR MD 4 EB TO OLD CRAIN HWY SB			
					03.440	RP 4- 5	RAMP 5 FR MD 980D SB TO MD 4 EB			
					03.450	RP 4- 2	RAMP 2 FR MD 4 WB TO MD 980D NB			
					03.590		BEGIN BRIDGE			
					03.600					50,961
					03.600	MD980D	RITCHIE MARLBORO RD			
					03.600		STRUC #16102			
					03.620		END BRIDGE			
					03.630	RP 4- 3	RAMP 3 FR MD 4 EB TO MD 980D NB			
					03.840	RP 4- 8	RAMP 8 FR MD 980D SB TO MD 4 WB			
		UNPROTECTED			04.150					
		POSITIVE BARRIER			04.380					
					04.984		DRAINAGE STRUC			
		UNPROTECTED			05.442					
					06.070	RP 4- 4	RAMP 4 FR MD 223 NB TO MD 4 EB			

*A,B = UNIMPROVED; C = GRADED & DRAINED; D,E = SOIL,GRAVEL,STONE; F,G = LOW TYPE BITUMINOUS
H,I = HIGH TYPE BITUMINOUS; J = CONCRETE; K= BRICK; L = BLOCK

STATE HIGHWAY LOCATION REFERENCE

COUNTY: PRINCE GEORGE'S
DISTRICT: 3
DATE: 12/31/12

ROUTE NUMBER: MD 4 CONTINUED
INVENTORY DIRECTION: NORTH
ROUTE NAME: PENNSYLVANIA AVE

STATE SYSTEM		FUNCTIONAL CLASS	MEDIAN TYPE	ACCESS CONTROL	NHS	MILEPOINT		MILEPOINT DESCRIPTION	MARKED LANES	SURFACE WIDTH/TYPE*	AADT
STATE PRIMARY	R	URB FRWY EXPWY	UNPROTECTED	FULL	NHS	06.100	RP 4- 2	RAMP 2 FR MD 4 WB TO MD 223 NB	4	48I	50,961
			POSITIVE BARRIER			06.251					
						06.290	RP 4- 1	RAMP 1 FR MD 223 NB TO MD 4 WB			
						06.290		BEGIN BRIDGE			
						06.310					56,921
						06.310	MD223	WOODYARD RD			
						06.310		STRUC #16181			
						06.330		END BRIDGE			
			UNPROTECTED			06.355					
						06.420	RP 4- 6	RAMP 6 FR MD 4 EB TO MD 223 SB			
						06.570	RP 4- 8	RAMP 8 FR MD 223 SB TO MD 4 WB			
						06.631		SIGN: BEG SHOULDER USE OK M-F 6-9AM2-5PM			
						07.390			6	72I	
						07.390		SIGN: END SPECIAL SHOULDER USE			
				PARTIAL		07.680					74,352
						07.680	MD 4PB	DOWER HOUSE RD			
						07.680	CO 92	DOWER HOUSE RD			
						07.680		TRAFFIC SIGNAL			
						07.680		CROSSOVER			
						07.823		SPUR FR MD 4 TO MARLBORO PIKE			
						08.270			5	60I	
						08.390		SPUR TO PRESIDENTIAL PKWY			
						08.410		SPUR FR MD 337			
						08.430					54,432
						08.430	MD337	SUITLAND PKWY			
						08.430	CO5529	PRESIDENTIAL PKWY			
						08.430		TRAFFIC SIGNAL			
						08.430		CROSSOVER			
						08.480		SPUR TO MD 337			
						08.500		SPUR TO ARMSTRONG LA			
						09.010		SPUR FR OLD MARLBORO PIKE			
			POSITIVE BARRIER			09.050					
						09.050		SPUR TO WESTPHALIA RD			
						09.070					57,811

*A,B = UNIMPROVED; C = GRADED & DRAINED; D,E = SOIL,GRAVEL,STONE; F,G = LOW TYPE BITUMINOUS
H,I = HIGH TYPE BITUMINOUS; J = CONCRETE; K= BRICK; L = BLOCK

STATE HIGHWAY LOCATION REFERENCE

COUNTY: PRINCE GEORGE'S
DISTRICT: 3
DATE: 12/31/12

ROUTE NUMBER: MD 4 CONTINUED
INVENTORY DIRECTION: NORTH
ROUTE NAME: PENNSYLVANIA AVE

STATE SYSTEM		FUNCTIONAL CLASS	MEDIAN TYPE	ACCESS CONTROL	NHS	MILEPOINT		MILEPOINT DESCRIPTION	MARKED LANES	SURFACE WIDTH/TYPE*	AADT
STATE PRIMARY	R	URB FRWY EXPWY	POSITIVE BARRIER	PARTIAL	NHS	09.070	CO4461	OLD MARLBORO PIKE	5	60I	57,811
						09.070	CO 91	WESTPHALIA RD			
						09.070		TRAFFIC SIGNAL			
						09.070		CROSSOVER			
						09.080		SPUR TO OLD MARLBORO PIKE			
						09.100			4	48I	
						09.100		SPUR FR WESTPHALIA RD			
						09.150	RP 95- 2	RAMP 2 FR MD 4 WB TO IS 95 NB			
						09.160	RP 95- 4	RAMP 4 FR IS 95 NB TO MD 4 EB			
			UNPROTECTED			09.178					
			POSITIVE BARRIER			09.300					
						09.320	RP 95- 3	RAMP 3 FR MD 4 EB TO IS 95 NB			
						09.340	RP 95- 1	RAMP 1 FR IS 95 NB TO MD 4 WB			
						09.360	IS 95	CAPITAL BELTWAY			
		URB OPA				09.370					63,052
						09.370		STRUC #16159			
						09.370		OLD MP IS 95 @ 9.37			
						09.380	IS 95	CAPITAL BELTWAY (SB)			
			UNPROTECTED			09.410					
						09.410	RP 95- 7	RAMP 7 FR MD 4 WB TO IS 95 SB			
						09.430	RP 95- 5	RAMP 5 FR IS 95 SB TO MD 4 EB			
						09.530	RP 95- 8	RAMP 8 FR IS 95 SB TO MD 4 WB			
			POSITIVE BARRIER			09.610					
						09.660	RP 95- 6	RAMP 6 FR MD 4 EB TO IS 95 SB			
			UNPROTECTED			09.700					
						09.700		SPUR TO FORESTVILLE RD			
						09.790					38,770
						09.790	CO483	FORESTVILLE RD			
						09.790		TRAFFIC SIGNAL			
						09.800		SPUR TO FORESTVILLE RD			
						09.820		SPUR FR FORESTVILLE RD			
						10.119		DRAINAGE STRUC #16144X0			
						10.370		SPUR TO DONNELL DR			
						10.370		SPUR FR DONNELL DR			
			POSITIVE BARRIER			10.400					

*A,B = UNIMPROVED; C = GRADED & DRAINED; D,E = SOIL,GRAVEL,STONE; F,G = LOW TYPE BITUMINOUS
H,I = HIGH TYPE BITUMINOUS; J = CONCRETE; K= BRICK; L = BLOCK

STATE HIGHWAY LOCATION REFERENCE

COUNTY: PRINCE GEORGE'S
DISTRICT: 3
DATE: 12/31/12

ROUTE NUMBER: MD 4 CONTINUED
INVENTORY DIRECTION: NORTH
ROUTE NAME: PENNSYLVANIA AVE

STATE SYSTEM		FUNCTIONAL CLASS	MEDIAN TYPE	ACCESS CONTROL	NHS	MILEPOINT		MILEPOINT DESCRIPTION	MARKED LANES	SURFACE WIDTH/TYPE*	AADT
STATE PRIMARY	R	URB OPA	POSITIVE BARRIER	PARTIAL	NHS	10.400	CO1679	DONNELL DR	4	48I	38,770
						10.400		TRAFFIC SIGNAL			
						10.410		SPUR FR DONNELL DR			
						10.420		SPUR TO DONNELL DR			
			UNPROTECTED			10.543					
						10.561		SPEED LIMIT 55 MPH			
						10.756		SPUR FR WALTERS LA			
						10.780	CO 85	WALTERS LA			
						10.780		TRAFFIC SIGNAL			
						10.825		SPUR TO WALTERS LA			
						11.440	OP5163	REGENCY PKWY			
						11.560		SPUR TO PARKLAND DR			
						11.560		SPUR FR PARKLAND DR			
						11.600	CO 86	PARKLAND DR			
						11.600		TRAFFIC SIGNAL			
						11.610		SPUR TO PARKLAND DR			
						11.610		SPUR FR PARKLAND DR			
			CURBED			11.770					
						11.880		SPUR TO MD 458			
						11.890		SPUR FR MD 458			
			UNPROTECTED			11.920					28,122
						11.920	MD458	SILVER HILL RD			
						11.920		TRAFFIC SIGNAL			
						11.950		SPUR FR MD 458			
						11.960		SPUR TO MD 458			
						12.066		SPEED LIMIT 55 MPH			
			POSITIVE BARRIER			12.202					
						12.250	CO5725	PENN CROSSING DR			
			UNPROTECTED			12.271					
						12.570		SPUR TO BROOKS DR			
						12.570		SPUR FR BROOKS DR			
						12.600	CO2828	BROOKS DR			
						12.600		TRAFFIC SIGNAL			
						12.610		SPUR TO BROOKS DR			
						12.620		SPUR FR BROOKS DR			

*A,B = UNIMPROVED; C = GRADED & DRAINED; D,E = SOIL,GRAVEL,STONE; F,G = LOW TYPE BITUMINOUS
H,I = HIGH TYPE BITUMINOUS; J = CONCRETE; K= BRICK; L = BLOCK

STATE HIGHWAY LOCATION REFERENCE

COUNTY: PRINCE GEORGE'S
DISTRICT: 3
DATE: 12/31/12

ROUTE NUMBER: **MD 4** **CONTINUED**
INVENTORY DIRECTION: NORTH
ROUTE NAME: PENNSYLVANIA AVE

STATE SYSTEM		FUNCTIONAL CLASS	MEDIAN TYPE	ACCESS CONTROL	NHS	MILEPOINT		MILEPOINT DESCRIPTION	MARKED LANES	SURFACE WIDTH/TYPE*	AADT
STATE PRIMARY	R	URB OPA	UNPROTECTED	PARTIAL	NHS	12.940		DRAINAGE STRUC #16147X0	4	48I	28,122
						13.050	CO309	QUARTER AVE			
						13.050	CO4140	SPAULDING AVE			
						13.050		TRAFFIC SIGNAL			
						13.050		CROSSOVER			
						13.500		SPUR TO ALTON ST			
						13.510		SPUR FR SHADYSIDE AVE			
						13.520					23,592
						13.520	CO3640	SHADYSIDE AVE			
						13.520	CO 32	ALTON ST			
						13.520		TRAFFIC SIGNAL			
						13.520		CROSSOVER			
						13.540		SPUR TO SHADYSIDE AVE			
						13.550		SPUR FR ALTON ST			
						14.110		SPEED LIMIT 35 MPH			
						14.158		CROSSOVER			
			CURBED			14.217					
						14.217		CEDAR HILL			
						14.217		CROSSOVER			
						14.270		SPUR TO SOUTHERN AVE			
						14.280		SPUR FR SOUTHERN AVE			
						14.290		TRAFFIC SIGNAL			
						14.290		WASH DC LINE			
						14.290		SOUTHERN AVE (DC MAINT)			

ROUTE NUMBER: **MD 4PA**
INVENTORY DIRECTION: WEST
ROUTE NAME: MARLBORO PIKE

STATE SYSTEM		FUNCTIONAL CLASS	MEDIAN TYPE	ACCESS CONTROL	NHS	MILEPOINT		MILEPOINT DESCRIPTION	MARKED LANES	SURFACE WIDTH/TYPE*	AADT
STATE SECONDARY	R	URB LOCAL	NONE (UNDIV)	NONE	NOT NHS	00.000			1	20I	0
						00.000	MD 4	STEPHANIE ROPER HWY			
						00.040			1	16I	
						00.360			1	10I	
						00.420			2	20I	

*A,B = UNIMPROVED; C = GRADED & DRAINED; D,E = SOIL,GRAVEL,STONE; F,G = LOW TYPE BITUMINOUS
H,I = HIGH TYPE BITUMINOUS; J = CONCRETE; K= BRICK; L = BLOCK

STATE HIGHWAY LOCATION REFERENCE

COUNTY: PRINCE GEORGE'S
DISTRICT: 3
DATE: 12/31/12

ROUTE NUMBER: **MD 4PA** **CONTINUED**
INVENTORY DIRECTION: WEST
ROUTE NAME: MARLBORO PIKE

STATE SYSTEM		FUNCTIONAL CLASS	MEDIAN TYPE	ACCESS CONTROL	NHS	MILEPOINT		MILEPOINT DESCRIPTION	MARKED LANES	SURFACE WIDTH/TYPE*	AADT
STATE SECONDARY	R	URB LOCAL	NONE (UNDIV)	NONE	NOT NHS	00.510	MD726	GREEN LANDING RD	2	20I	0
						00.510	CO4025	MARLBORO PIKE (AHEAD)			

ROUTE NUMBER: **MD 4PB**
INVENTORY DIRECTION: NORTH
ROUTE NAME: DOWER HOUSE RD

STATE SYSTEM		FUNCTIONAL CLASS	MEDIAN TYPE	ACCESS CONTROL	NHS	MILEPOINT		MILEPOINT DESCRIPTION	MARKED LANES	SURFACE WIDTH/TYPE*	AADT
STATE SECONDARY	R	URB LOCAL	NONE (UNDIV)	NONE	NOT NHS	00.000			1	15I	0
						00.000	CO 92	DOWER HOUSE RD (BACK)			
						00.000	MD 4	PENNSYLVANIA AVE			
						00.000		TRAFFIC SIGNAL			
						00.010			2	24I	
						00.030	CO5672	PENNA AVE ACCESS RD			

ROUTE NUMBER: **MD 5**
INVENTORY DIRECTION: NORTH
ROUTE NAME: BRANCH AVE

STATE SYSTEM	FUNCTIONAL CLASS	MEDIAN TYPE	ACCESS CONTROL	NHS	MILEPOINT		MILEPOINT DESCRIPTION	MARKED LANES	SURFACE WIDTH/TYPE*	AADT
					00.000		CHARLES CO/L			
					00.000		SEE US 301			
STATE PRIMARY	RUR OPA	POSITIVE BARRIER	PARTIAL	NHS	02.550			4	48I	58,242
					02.550	US301	CRAIN HWY			
					02.550		END X-REF W/ US 301			
					02.610		SPEED LIMIT 55 MPH			
					02.680	US301	CRAIN HWY			
					02.680		STRUC #16056			
					02.680	US301	CRAIN HWY (SB)			
					02.820			5	60I	
					02.855			6	72I	
					03.030		SPUR FR MD 373			
					03.030		SPUR TO MD 373			
	URB FRWY EXPWY				03.060					64,072
					03.060	MD373	ACCOKEEK RD			

*A,B = UNIMPROVED; C = GRADED & DRAINED; D,E = SOIL,GRAVEL,STONE; F,G = LOW TYPE BITUMINOUS
H,I = HIGH TYPE BITUMINOUS; J = CONCRETE; K= BRICK; L = BLOCK

STATE HIGHWAY LOCATION REFERENCE

COUNTY: PRINCE GEORGE'S
DISTRICT: 3
DATE: 12/31/12

ROUTE NUMBER: **MD 5** **CONTINUED**
INVENTORY DIRECTION: NORTH
ROUTE NAME: BRANCH AVE

STATE SYSTEM		FUNCTIONAL CLASS	MEDIAN TYPE	ACCESS CONTROL	NHS	MILEPOINT		MILEPOINT DESCRIPTION	MARKED LANES	SURFACE WIDTH/TYPE*	AADT
STATE PRIMARY	R	URB FRWY EXPWY	POSITIVE BARRIER	PARTIAL	NHS	03.060		TRAFFIC SIGNAL	6	72I	64,072
						03.070					
						03.070		SPUR TO MD 373			
						03.120	CO599	BRANDYWINE RD			
						03.120		TRAFFIC SIGNAL			
						03.150		SPUR TO BRANDYWINE RD			
						03.150		SPUR FR BRANDYWINE RD			
						03.340			5	60I	
						03.370			4	48I	
						03.564		CELL PHONE TOWER			
						03.960		SPUR FR MOORES RD			
						03.990		SPUR TO MOORES RD			
						04.010	OP5092	MOORES RD			
						04.010	CO823	MOORES RD			
						04.010		CROSSOVER			
						04.030		SPUR FR MOORES RD			
						04.030		SPUR TO MOORES RD			
						04.940		SPUR TO EARNSHAW DR			
						04.940		SPUR FR BURCH HILL RD			
						04.960	CO1756	BURCH HILL RD			
						04.960	CO2951	EARNSHAW DR			
						04.960		CROSSOVER			
						05.000		SPUR FR EARNSHAW DR			
						05.180			4	48J	
						05.180		BEGIN BRIDGE			
						05.190		STRUC #16013 PISCATAWAY CREEK			
						05.190		STRUC #16196 PISCATAWAY CREEK			
						05.210			4	48I	
						05.210		END BRIDGE			
			UNPROTECTED			05.840					
			POSITIVE BARRIER			06.165					
			UNPROTECTED			06.213			5	60I	
			POSITIVE BARRIER			06.310					
						06.510		SPUR TO SURRATTS RD			
						06.540		SPUR FR SURRATTS RD			

*A,B = UNIMPROVED; C = GRADED & DRAINED; D,E = SOIL,GRAVEL,STONE; F,G = LOW TYPE BITUMINOUS
H,I = HIGH TYPE BITUMINOUS; J = CONCRETE; K= BRICK; L = BLOCK

STATE HIGHWAY LOCATION REFERENCE

COUNTY: PRINCE GEORGE'S
DISTRICT: 3
DATE: 12/31/12

ROUTE NUMBER: **MD 5** **CONTINUED**
INVENTORY DIRECTION: NORTH
ROUTE NAME: BRANCH AVE

STATE SYSTEM		FUNCTIONAL CLASS	MEDIAN TYPE	ACCESS CONTROL	NHS	MILEPOINT		MILEPOINT DESCRIPTION	MARKED LANES	SURFACE WIDTH/TYPE*	AADT
STATE PRIMARY	R	URB FRWY EXPWY	POSITIVE BARRIER	PARTIAL	NHS	06.550			6	72I	76,922
						06.550	CO130	SURRATTS RD			
						06.550		TRAFFIC SIGNAL			
						06.580		SPUR FR SURRATTS RD			
						06.590		SPUR TO SURRATTS RD			
						06.650		STRUC #16182 PISCATAWAY CREEK			
			UNPROTECTED			06.790					
			POSITIVE BARRIER	FULL		07.280					
						07.540	RP 5- 1	RAMP 1 FR MD 5 NB TO MD 223 WB			
						07.610	RP 5- 7	RAMP 7 FR MD 223 WB TO MD 5 SB			
						07.840			6	72J	
						07.840		BEGIN BRIDGE			
						07.850					100,772
						07.850	MD223	WOODYARD RD			
						07.850		STRUC #16249			
						07.850	RP 5- 1	RAMP 1 FR MD 5 NB TO MD 223 WB			
						07.850	RP 5- 7	RAMP 7 FR MD 223 WB TO MD 5 SB			
						07.850	RP 5- 3	RAMP 3 FR MD 223 EB TO MD 5 NB			
						07.850	RP 5- 5	RAMP 5 FR MD 5 SB TO MD 223 EB			
						07.870			6	72I	
						07.870		END BRIDGE			
						08.170	RP 5- 3	RAMP 3 FR MD 223 EB TO MD 5 NB			
						08.170	RP 5- 5	RAMP 5 FR MD 5 SB TO MD 223 EB			
						08.380	RP 5- 6	RAMP 6 FR MD 967D SB TO MD 5 SB			
						08.530	MD 5M	MALCOLM RD			
						08.560	RP 5- 8	RAMP 8 FR MD 5 SB TO MD 967D NB			
						08.650		MALCOLM RD (S/BL)			
						08.690	RP 5- 7	RAMP 7 FR MD 5L WB TO MD 5 SB			
						08.790	RP 5- 1	RAMP 1 FR MD 5 NB TO MD 5L WB			
						09.000			6	72J	
						09.000		BEGIN BRIDGE			
						09.020					117,902
						09.020	MD 5L	COVENTRY WAY			
						09.020		STRUC #16257			
						09.020		EXIT #9			

*A,B = UNIMPROVED; C = GRADED & DRAINED; D,E = SOIL,GRAVEL,STONE; F,G = LOW TYPE BITUMINOUS
H,I = HIGH TYPE BITUMINOUS; J = CONCRETE; K= BRICK; L = BLOCK

STATE HIGHWAY LOCATION REFERENCE

COUNTY: PRINCE GEORGE'S
DISTRICT: 3
DATE: 12/31/12

ROUTE NUMBER: MD 5 CONTINUED

INVENTORY DIRECTION: NORTH

ROUTE NAME: BRANCH AVE

STATE SYSTEM		FUNCTIONAL CLASS	MEDIAN TYPE	ACCESS CONTROL	NHS	MILEPOINT		MILEPOINT DESCRIPTION	MARKED LANES	SURFACE WIDTH/TYPE*	AADT
STATE PRIMARY	R	URB FRWY EXPWY	POSITIVE BARRIER	FULL	NHS	09.040			6	72I	117,902
						09.040		END BRIDGE			
						09.270	RP 5- 3	RAMP 3 FR MD 5L EB TO MD 5 NB			
						09.330	RP 5- 5	RAMP 5 FR MD 5 SB TO MD 5L EB			
						09.330	RP 5- 9	RAMP 9 FR OLD ALEX FERRY RD TO MD 5 NB			
						09.480	MD 5N	NO NAME			
						10.260	RP 5- 4	RAMP 4 FR MD 5 NB TO MD 337 EB			
						10.270	RP 5- 7	RAMP 7 FR ALLENTOWN RD WB TO MD 5 SB			
						10.660			6	72J	
						10.660		BEGIN BRIDGE			
						10.680					124,422
						10.680	MD337	ALLENTOWN RD			
						10.680	CO126	ALLENTOWN RD			
						10.680		STRUC #16253			
						10.680	RP 5- 1	RAMP 1 FR RAMP 4 (FR MD 5) TO MD 337			
						10.680	RP 5- 5	RAMP 5 FR MD 5 SB TO MD 337 EB			
						10.700			6	72I	
						10.700		END BRIDGE			
						10.990			7	84I	
						10.990	RP 5- 3	RAMP 3 FR MD 337 EB TO MD 5 NB			
						11.100	RP 5- 5	RAMP 5 FR MD 5 SB TO MD 337 EB			
						11.280	RP 5- 4	RAMP 4 FR MD 5 NB TO MD 5P EB			
						11.280		SPUR FR MD 5Q			
						11.360	RP 5- 3	RAMP 3 FR MD 5P EB TO MD 5 NB			
						11.360	MD 5Q	LINDA LA			
						11.600	RP 95- 4	RAMP 4 FR MD 5 NB TO IS 95 NB			
						11.610	MD 5R	MANCHESTER DR			
						11.610		STRUC #16254			
						11.610	RP 95- 6	RAMP 6 FR IS 95 NB TO MD 5 SB			
						11.780			8	96I	
						11.780	RP 95- 3	RAMP 3 FR IS 95 NB TO MD 5 NB			
						11.930	RP 95- 5	RAMP 5 FR MD 5 SB TO IS 95 NB			
						11.940	IS 95	CAPITAL BELTWAY			
						11.950			7	84I	68,802

*A,B = UNIMPROVED; C = GRADED & DRAINED; D,E = SOIL,GRAVEL,STONE; F,G = LOW TYPE BITUMINOUS
H,I = HIGH TYPE BITUMINOUS; J = CONCRETE; K= BRICK; L = BLOCK

STATE HIGHWAY LOCATION REFERENCE

COUNTY: PRINCE GEORGE'S
DISTRICT: 3
DATE: 12/31/12

ROUTE NUMBER: **MD 5** **CONTINUED**
INVENTORY DIRECTION: NORTH
ROUTE NAME: BRANCH AVE

STATE SYSTEM		FUNCTIONAL CLASS	MEDIAN TYPE	ACCESS CONTROL	NHS	MILEPOINT		MILEPOINT DESCRIPTION	MARKED LANES	SURFACE WIDTH/TYPE*	AADT
STATE PRIMARY	R	URB FRWY EXPWY	POSITIVE BARRIER	FULL	NHS	11.950		STRUC #16164	7	84I	68,802
						11.950		EXIT #7			
						11.950		OLD MP IS 95 @ 11.95			
						11.960	IS 95	CAPITAL BELTWAY (SB)			
						11.998			6	72I	
						11.998	RP 95- 1	RAMP 1 FR MD 5 NB TO IS 95 SB (WB)			
						12.100		SPUR TO AUTH RD			
						12.100	RP 95- 7	RAMP 7 FR RAMP 2 TO RAMP 6			
						12.100		STRUC # 16287			
			CURBED	PARTIAL		12.130					
						12.130	MD535A	AUTH RD			
						12.130		TRAFFIC SIGNAL			
						12.150		SPUR FR AUTH RD			
			UNPROTECTED			12.170					
						12.170	RP 95- 8	RAMP 8 FR MD 5 SB TO IS 95 SB			
						12.180		SPEED LIMIT 50 MPH			
			POSITIVE BARRIER			12.190			7	84I	
						12.331			6	72I	
			UNPROTECTED			12.440					
						12.440		SPUR TO AUTH WAY			
			CURBED			12.460					
						12.460	MD967C	SIMPSON RD			
						12.460	CO3584	AUTH WAY			
						12.460		TRAFFIC SIGNAL			
						12.460		SIGNS DIRECT LEFT TO SIMPSON RD			
						12.480		SPUR FR AUTH WAY			
			POSITIVE BARRIER			12.533					
						12.630		STRUC #16012 HENSON CREEK			
			CURBED			12.635					
			POSITIVE BARRIER			12.730			5	60I	
						12.730	MD967A	OLD BRANCH AVE			
						12.730	CO2606	BEECH RD			
						12.730		TRAFFIC SIGNAL			
						12.730		CROSSOVER			
						12.810			4	48I	

*A,B = UNIMPROVED; C = GRADED & DRAINED; D,E = SOIL,GRAVEL,STONE; F,G = LOW TYPE BITUMINOUS
H,I = HIGH TYPE BITUMINOUS; J = CONCRETE; K= BRICK; L = BLOCK

STATE HIGHWAY LOCATION REFERENCE

COUNTY: PRINCE GEORGE'S
DISTRICT: 3
DATE: 12/31/12

ROUTE NUMBER: MD 5 CONTINUED
INVENTORY DIRECTION: NORTH
ROUTE NAME: BRANCH AVE

STATE SYSTEM		FUNCTIONAL CLASS	MEDIAN TYPE	ACCESS CONTROL	NHS	MILEPOINT		MILEPOINT DESCRIPTION	MARKED LANES	SURFACE WIDTH/TYPE*	AADT
STATE PRIMARY	R	URB FRWY EXPWY	POSITIVE BARRIER	PARTIAL	NHS	13.100	MD967B	OLD BRANCH AVE	4	48I	68,802
						13.190	RP 5- 2	RAMP 2 FR MD 5 WB TO MD 414 NB			
						13.240	RP 5- 4	RAMP 4 FR MD 414 NB TO MD 5 EB			
						13.400	RP 5- 3	RAMP 3 FR MD 5 EB TO MD 414 NB			
						13.440	RP 5- 1	RAMP 1 FR MD 414 NB TO MD 5 WB			
						13.450			4	48J	
						13.450		BEGIN BRIDGE			
						13.470					50,932
						13.470	MD414	ST BARNABAS RD			
						13.470		STRUC #16193			
						13.490			4	48I	
						13.490		END BRIDGE			
						13.570	RP 5- 7	RAMP 7 FR MD 5 WB TO MD 414 SB			
						13.660		SPEED LIMIT 35 MPH			
		URB OPA	CURBED			13.765					
						13.765		DIRECTIONAL CROSSOVER			
						13.765		ENT TO MARLOW HEIGHTS SHOP CTR			
						13.765		TRAFFIC SIGNAL (SB/L)			
						13.820					
						13.990			5	60I	
						13.990		SPUR TO MD 458			
						14.000		SPUR FR IVERSON ST			
						14.030					52,162
						14.030	MD458	SILVER HILL RD			
						14.030	CO5466	IVERSON ST			
						14.030		TRAFFIC SIGNAL			
						14.060		SPUR FR MD 458			
						14.060		SPUR TO IVERSON ST			
						14.100			6	72I	
						14.240	CO607	COLEBROOKE DR			
						14.240		TRAFFIC SIGNAL			
						14.310			5	60I	
						14.370	CO4237	32ND AVE			
						14.370	MD414	BONITA ST			
						14.370		DIRECTIONAL CROSSOVER			

*A,B = UNIMPROVED; C = GRADED & DRAINED; D,E = SOIL,GRAVEL,STONE; F,G = LOW TYPE BITUMINOUS
H,I = HIGH TYPE BITUMINOUS; J = CONCRETE; K= BRICK; L = BLOCK

STATE HIGHWAY LOCATION REFERENCE

COUNTY: PRINCE GEORGE'S
DISTRICT: 3
DATE: 12/31/12

ROUTE NUMBER: MD 5 CONTINUED
INVENTORY DIRECTION: NORTH
ROUTE NAME: BRANCH AVE

STATE SYSTEM		FUNCTIONAL CLASS	MEDIAN TYPE	ACCESS CONTROL	NHS	MILEPOINT		MILEPOINT DESCRIPTION	MARKED LANES	SURFACE WIDTH/TYPE*	AADT
STATE PRIMARY	R	URB OPA	CURBED	PARTIAL	NHS	14.450		SPEED LIMIT 30 MPH	5	60I	52,162
						14.670	CO605	CURTIS DR			
						14.670		TRAFFIC SIGNAL			
						14.750	MD637	NAYLOR RD			
						14.750		TRAFFIC SIGNAL			
						14.780	MD637A	NO NAME			
						14.810		DIRECTIONAL CROSSOVER			
			NONE (UNDIV)			14.970			3	36I	
						14.970		ENT TO METRO STATION			
						14.970		TRAFFIC SIGNAL			
						14.970	MD 5	BRANCH AVE (SB)			
						14.980		STRUC METRO RAIL OVERHEAD			
						15.010	RP119- 6	RAMP 6 FR SUITLAND PKWY EB TO MD 5 SB			
						15.040	RP119- 4	RAMP 4 FR MD 5 TO RAMP 5 TO SUITLAND PKY			
						15.050	RP119- 5	RAMP 5 FR MD 5 SB TO SUITLAND PKWY EB			
						15.070					28,152
						15.070	GV119	SUITLAND PKWY			
						15.070		STRUC #P GZ03			
						15.090		SPUR TO RAMP 1 (TO SUITLAND PKWY)			
						15.100			2	24I	
						15.100	RP119- 1	RAMP 1 FR MD 5 NB TO SUITLAND PKWY WB			
						15.100	RP119- 2	RAMP 2 FR SUITLAND PKWY WB TO MD 5 NB			
						15.110		SPUR FR RAMP 2 (FR SUITLAND PKWY)			
						15.270		WASH DC LINE			
						15.270		TRAFFIC SIGNAL			
						15.270		SOUTHERN AVE SE (DC MAINT)			

ROUTE NUMBER: MD 5L
INVENTORY DIRECTION: WEST
ROUTE NAME: COVENTRY WAY

STATE SYSTEM		FUNCTIONAL CLASS	MEDIAN TYPE	ACCESS CONTROL	NHS	MILEPOINT		MILEPOINT DESCRIPTION	MARKED LANES	SURFACE WIDTH/TYPE*	AADT
STATE SECONDARY	R	URB MINOR ART	CURBED	NONE	NOT NHS	00.000			4	48I	16,550

*A,B = UNIMPROVED; C = GRADED & DRAINED; D,E = SOIL,GRAVEL,STONE; F,G = LOW TYPE BITUMINOUS
H,I = HIGH TYPE BITUMINOUS; J = CONCRETE; K= BRICK; L = BLOCK

STATE HIGHWAY LOCATION REFERENCE

COUNTY: PRINCE GEORGE'S
DISTRICT: 3
DATE: 12/31/12

ROUTE NUMBER: **MD 5L** **CONTINUED**
INVENTORY DIRECTION: WEST
ROUTE NAME: COVENTRY WAY

STATE SYSTEM		FUNCTIONAL CLASS	MEDIAN TYPE	ACCESS CONTROL	NHS	MILEPOINT		MILEPOINT DESCRIPTION	MARKED LANES	SURFACE WIDTH/TYPE*	AADT
STATE SECONDARY	R	URB MINOR ART	CURBED	NONE	NOT NHS	00.000	CO558	OLD ALEXANDRIA FERRY RD	4	48I	16,550
						00.000		TRAFFIC SIGNAL			
						00.010		SPUR FR OLD ALEXANDRIA FERRY RD			
						00.010		SPUR TO OLD ALEXANDRIA FERRY RD			
			NONE (UNDIV)			00.030			4	72I	
						00.061			4	48I	
						00.100	RP 5- 4	RAMP 4 FR RAMP 1 (FR MD 5) TO MD 5L EB			
						00.120	RP 5- 3	RAMP 3 FR MD 5L EB TO MD 5 NB			
						00.120	RP 5- 1	RAMP 1 FR MD 5 NB TO MD 5L WB			
						00.120		TRAFFIC SIGNAL			
		URB LOCAL				00.130					
						00.130	MD 5	BRANCH AVE			
						00.130		STRUC #16257			
						00.130		EXIT #9			
						00.130	MD 5	BRANCH AVE (SB)			
						00.140	RP 5- 5	RAMP 5 FR MD 5 SB TO MD 5L EB			
						00.140	RP 5- 7	RAMP 7 FR MD 5L WB TO MD 5 SB			
						00.140		TRAFFIC SIGNAL			
						00.170	RP 5- 8	RAMP 8 FR RAMP 5 (FR MD 5) TO MD 5L WB			
						00.170	RP 5- 6	RAMP 6 FR MD 5L EB TO RAMP 7 (TO MD 5)			
			PAINTED			00.210					
						00.210	MD967D	SERVICE RD			
						00.230	CO2525	COVENTRY WAY (AHEAD)			

ROUTE NUMBER: **MD 5M**
INVENTORY DIRECTION: SOUTH
ROUTE NAME: MALCOLM RD

STATE SYSTEM		FUNCTIONAL CLASS	MEDIAN TYPE	ACCESS CONTROL	NHS	MILEPOINT		MILEPOINT DESCRIPTION	MARKED LANES	SURFACE WIDTH/TYPE*	AADT
STATE SECONDARY	R	URB LOCAL	CURBED	NONE	NOT NHS	00.340			2	36I	5,754
						00.340	CO3689	MALCOLM RD (BACK)			
						00.430	MD 5	BRANCH AVE			

*A,B = UNIMPROVED; C = GRADED & DRAINED; D,E = SOIL,GRAVEL,STONE; F,G = LOW TYPE BITUMINOUS
H,I = HIGH TYPE BITUMINOUS; J = CONCRETE; K= BRICK; L = BLOCK

STATE HIGHWAY LOCATION REFERENCE

COUNTY: PRINCE GEORGE'S
DISTRICT: 3
DATE: 12/31/12

ROUTE NUMBER: **MD 5N**
INVENTORY DIRECTION: SOUTH
ROUTE NAME: NO NAME

STATE SYSTEM		FUNCTIONAL CLASS	MEDIAN TYPE	ACCESS CONTROL	NHS	MILEPOINT		MILEPOINT DESCRIPTION	MARKED LANES	SURFACE WIDTH/TYPE*	AADT
STATE SECONDARY	R	URB LOCAL	NONE (UNDIV)	NONE	NOT NHS	00.000			1	30I	6,944
						00.000	MD 5	BRANCH AVE			
						00.000	MD 5	BRANCH AVE (SB)			
						00.060			2	30J	0
						00.140	CO3675	OLD BRANCH AVE			
						00.140	CO 96	KIRBY RD (AHEAD)			
						00.140		TRAFFIC SIGNAL			

ROUTE NUMBER: **MD 5P**
INVENTORY DIRECTION: NORTH
ROUTE NAME: DEER POND LA

STATE SYSTEM		FUNCTIONAL CLASS	MEDIAN TYPE	ACCESS CONTROL	NHS	MILEPOINT		MILEPOINT DESCRIPTION	MARKED LANES	SURFACE WIDTH/TYPE*	AADT
STATE SECONDARY	R	URB LOCAL	NONE (UNDIV)	NONE	NOT NHS	00.000			2	18I	0
						00.000		ROAD END: BARRICADE			
						00.004	RP 5- 4	RAMP 4 FR MD 5 NB TO MD 5P EB			
						00.006		SPUR TO RAMP 3			
						00.030			2	30I	
						00.030	RP 5- 3	RAMP 3 FR MD 5P EB TO MD 5 NB			
						00.065		SPEED LIMIT 30 MPH			
						00.200	MD 5R	MANCHESTER DR			

ROUTE NUMBER: **MD 5Q**
INVENTORY DIRECTION: SOUTH
ROUTE NAME: LINDA LA

STATE SYSTEM		FUNCTIONAL CLASS	MEDIAN TYPE	ACCESS CONTROL	NHS	MILEPOINT		MILEPOINT DESCRIPTION	MARKED LANES	SURFACE WIDTH/TYPE*	AADT
STATE SECONDARY	R	URB LOCAL	CURBED	NONE	NOT NHS	00.000			2	48I	6,414
						00.000	MD 5	BRANCH AVE			
						00.000	MD 5	BRANCH AVE (SB)			
			NONE (UNDIV)			00.060			2	24I	
						00.160	CO3675	OLD BRANCH AVE			
						00.160	CO1031	LINDA LA (AHEAD)			
						00.160		STOP SIGN			

*A,B = UNIMPROVED; C = GRADED & DRAINED; D,E = SOIL,GRAVEL,STONE; F,G = LOW TYPE BITUMINOUS
H,I = HIGH TYPE BITUMINOUS; J = CONCRETE; K= BRICK; L = BLOCK

STATE HIGHWAY LOCATION REFERENCE

COUNTY: PRINCE GEORGE'S
DISTRICT: 3
DATE: 12/31/12

ROUTE NUMBER: **MD 5R**
INVENTORY DIRECTION: EAST
ROUTE NAME: MANCHESTER DR

STATE SYSTEM		FUNCTIONAL CLASS	MEDIAN TYPE	ACCESS CONTROL	NHS	MILEPOINT		MILEPOINT DESCRIPTION	MARKED LANES	SURFACE WIDTH/TYPE*	AADT
STATE SECONDARY	R	URB COLL	NONE (UNDIV)	NONE	NOT NHS	00.000			2	28I	4,341
						00.000	CO3675	OLD BRANCH AVE			
						00.000		STOP SIGN			
						00.018		SPEED LIMIT 30 MPH			
						00.090			2	28J	
						00.090		BEGIN BRIDGE			
						00.100	MD 5	BRANCH AVE (SB)			
		URB LOCAL				00.110					
						00.110		STRUC #16254			
						00.110		OLD MP MD 5 @ .11			
						00.120	RP 95- 4	RAMP 4 FR MD 5 NB TO IS 95 NB			
						00.120	MD 5	BRANCH AVE			
						00.130			2	28I	
						00.130		END BRIDGE			
						00.260	MD 5P	DEER POND LA			
						00.280		SPEED LIMIT 25 MPH			
						00.300	CO5273	RIDGECROFT DR			
						00.300	CO1011	MANCHESTER DR (AHEAD)			

ROUTE NUMBER: **MD 193**
INVENTORY DIRECTION: EAST
ROUTE NAME: UNIVERSITY BLVD

STATE SYSTEM		FUNCTIONAL CLASS	MEDIAN TYPE	ACCESS CONTROL	NHS	MILEPOINT		MILEPOINT DESCRIPTION	MARKED LANES	SURFACE WIDTH/TYPE*	AADT
STATE SECONDARY	R	URB OPA	CURBED	NONE	NHS	00.000			6	72I	37,530
						00.000		MONTGOMERY CO/L			
						00.010		SPEED LIMIT 35 MPH			
						00.040					
						00.120	CO670	LEBANON ST			
						00.120		CROSSOVER			
						00.150	MU 40	ANNE AVE (MONT CO ROAD)			
			POSITIVE BARRIER			00.190					
						00.230		ENT TO HAMPSHIRE LANGLEY SHOP CTR			
						00.230		TRAFFIC SIGNAL			
			CURBED			00.260					

*A,B = UNIMPROVED; C = GRADED & DRAINED; D,E = SOIL,GRAVEL,STONE; F,G = LOW TYPE BITUMINOUS
H,I = HIGH TYPE BITUMINOUS; J = CONCRETE; K= BRICK; L = BLOCK

STATE HIGHWAY LOCATION REFERENCE

COUNTY: PRINCE GEORGE'S
DISTRICT: 3
DATE: 12/31/12

ROUTE NUMBER: **MD 193** **CONTINUED**
INVENTORY DIRECTION: EAST
ROUTE NAME: UNIVERSITY BLVD

STATE SYSTEM		FUNCTIONAL CLASS	MEDIAN TYPE	ACCESS CONTROL	NHS	MILEPOINT		MILEPOINT DESCRIPTION	MARKED LANES	SURFACE WIDTH/TYPE*	AADT
STATE SECONDARY	R	URB OPA	CURBED	NONE	NHS	00.290		SPUR FR MD 650	6	72I	37,530
						00.290		SPUR TO MD 650			
			POSITIVE BARRIER			00.330					36,780
						00.330	MD650	NEW HAMPSHIRE AVE			
						00.330		TRAFFIC SIGNAL			
						00.330		CROSSOVER			
						00.340		SPUR TO MD 650			
						00.350		SPUR FR MD 650			
			CURBED			00.395					
			POSITIVE BARRIER			00.410					
						00.410		TRAFFIC SIGNAL			
						00.410	MU8040	ALLEY #4			
						00.450	CO1347	EDWARDS PL			
			CURBED			00.470					
						00.470		SPEED LIMIT 35 MPH			
						00.520	CO908	14TH AVE			
						00.520		CROSSOVER			
						00.650		DIRECTIONAL CROSSOVER			
						00.740	CO2760	15TH AVE			
						00.740		TRAFFIC SIGNAL			
						00.790			5	60I	
						00.880		SPUR TO MD 212			
						00.910					34,700
						00.910	MD212	RIGGS RD			
						00.910		TRAFFIC SIGNAL			
						00.940			6	72I	
						00.940		SPUR FR MD 212			
						01.020		CROSSOVER			
						01.090	CO694	GUILFORD RD			
						01.090		CROSSOVER			
						01.350	CO680	23RD AVE			
						01.350		CROSSOVER			
						01.350		TRAFFIC SIGNAL			
						01.430	CO681	24TH AVE			
						01.430		CROSSOVER			

*A,B = UNIMPROVED; C = GRADED & DRAINED; D,E = SOIL,GRAVEL,STONE; F,G = LOW TYPE BITUMINOUS
H,I = HIGH TYPE BITUMINOUS; J = CONCRETE; K= BRICK; L = BLOCK

STATE HIGHWAY LOCATION REFERENCE

COUNTY: PRINCE GEORGE'S
DISTRICT: 3
DATE: 12/31/12

ROUTE NUMBER: **MD 193** **CONTINUED**
INVENTORY DIRECTION: EAST
ROUTE NAME: UNIVERSITY BLVD

STATE SYSTEM		FUNCTIONAL CLASS	MEDIAN TYPE	ACCESS CONTROL	NHS	MILEPOINT		MILEPOINT DESCRIPTION	MARKED LANES	SURFACE WIDTH/TYPE*	AADT
STATE SECONDARY	R	URB OPA	CURBED	NONE	NHS	01.480	CO1145	24TH AVE	6	72I	34,700
						01.530			5	60I	
						01.530		CROSSOVER			
						01.630			4	48I	28,060
						01.630	CO1147	WEST PARK DR			
						01.630		TRAFFIC SIGNAL			
						01.690		SPEED LIMIT 45 MPH			
						01.730			4	48J	
						01.730		BEGIN BRIDGE			
						01.740		STRUC #16018 NORTHWEST BRANCH			
						01.750			4	48I	
						01.750		END BRIDGE			
						01.800		PARK RD			
						01.800		CROSSOVER			
						01.990	CO1596	TEMPLE ST			
						01.990		CROSSOVER			
						02.030	SR170	TULANE DR			
						02.030		CROSSOVER			
						02.110	MD193B	CAMPUS DR			
						02.140		TRAFFIC SIGNAL			
						02.140		DIRECTIONAL CROSSOVER			
						02.140		MD 193B WB/L			
		U				02.170		IN CORP LMTS COLLEGE PARK			
						02.190		SPUR FR ADELPHI RD			
			POSITIVE BARRIER			02.220					30,610
						02.220	CO232	ADELPHI RD			
						02.220		TRAFFIC SIGNAL			
						02.260		SPUR FR ADELPHI RD			
						02.270		SPUR TO ADELPHI RD			
						02.350		SPUR TO EHRENSBERGER DR			
						02.380		SPUR FR EHRENSBERGER DR			
						02.465		SPEED LIMIT 45 MPH			
			UNPROTECTED			02.532					
						02.680		SPUR TO STADIUM DR			
						02.710	SR165	STADIUM DR			

*A,B = UNIMPROVED; C = GRADED & DRAINED; D,E = SOIL,GRAVEL,STONE; F,G = LOW TYPE BITUMINOUS
H,I = HIGH TYPE BITUMINOUS; J = CONCRETE; K= BRICK; L = BLOCK

STATE HIGHWAY LOCATION REFERENCE

COUNTY: PRINCE GEORGE'S
DISTRICT: 3
DATE: 12/31/12

ROUTE NUMBER: **MD 193** **CONTINUED**
INVENTORY DIRECTION: EAST
ROUTE NAME: UNIVERSITY BLVD

STATE SYSTEM		FUNCTIONAL CLASS	MEDIAN TYPE	ACCESS CONTROL	NHS	MILEPOINT		MILEPOINT DESCRIPTION	MARKED LANES	SURFACE WIDTH/TYPE*	AADT
STATE SECONDARY	U	URB OPA	UNPROTECTED	NONE	NHS	02.710	SR 93	MAIN ENT GOLF COURSE	4	48I	30,610
						02.710		TRAFFIC SIGNAL			
						02.740		SPUR FR STADIUM DR			
			POSITIVE BARRIER			03.111					
	R					03.170		OUT CORP LMTS COLLEGE PARK			
			UNPROTECTED			03.334					
			POSITIVE BARRIER			03.420					
						03.440					44,040
						03.440	SR 95	PAINT BRANCH DR			
						03.440	CO230	METZEROTT RD			
						03.440		TRAFFIC SIGNAL			
	U		UNPROTECTED			03.490					
						03.490		IN CORP LMTS COLLEGE PARK			
						03.540	CO231	METZEROTT RD			
						03.540	SR205	BOTELER LA			
						03.540		CROSSOVER			
	R					03.600		OUT CORP LMTS COLLEGE PARK			
						03.820		STRUC #16256 PAINT BRANCH			
			POSITIVE BARRIER			03.830					
						03.830		CROSSOVER			
						03.890		SPEED LIMIT 40 MPH			
						03.930			4	48J	
						03.930		BEGIN BRIDGE			
	U					03.940		IN CORP LMTS COLLEGE PARK			
						03.940		STRUC #16019 PAINT BRANCH			
						03.950			4	48I	
						03.950		END BRIDGE			
						03.990	RP 1- 6	RAMP 6 FR MD 193 EB TO US 1 SB			
						04.000	RP 1- 8	RAMP 8 FR US 1 SB TO MD 193 WB			
						04.090					42,890
						04.090	US 1	BALTIMORE AVE			
						04.090		STRUC #16003			
						04.120	RP 1- 1	RAMP 1 FR US 1 NB TO MD 193 WB			
						04.170	MD193C	NO NAME			
						04.200	RP 1- 2	RAMP 2 FR MD 193 WB TO US 1 NB			

*A,B = UNIMPROVED; C = GRADED & DRAINED; D,E = SOIL,GRAVEL,STONE; F,G = LOW TYPE BITUMINOUS
H,I = HIGH TYPE BITUMINOUS; J = CONCRETE; K= BRICK; L = BLOCK

STATE HIGHWAY LOCATION REFERENCE

COUNTY: PRINCE GEORGE'S
DISTRICT: 3
DATE: 12/31/12

ROUTE NUMBER: **MD 193** **CONTINUED**
INVENTORY DIRECTION: EAST
ROUTE NAME: UNIVERSITY BLVD

STATE SYSTEM		FUNCTIONAL CLASS	MEDIAN TYPE	ACCESS CONTROL	NHS	MILEPOINT		MILEPOINT DESCRIPTION	MARKED LANES	SURFACE WIDTH/TYPE*	AADT
STATE SECONDARY	U	URB OPA	CURBED	NONE	NHS	04.230			4	48I	42,890
						04.230	MD193D	NO NAME			
						04.324			5	60I	
						04.420		SPUR FR RHODE ISLAND AVE			
						04.440			4	48I	
						04.440	CO1291	RHODE ISLAND AVE			
						04.440		BRANCHVILLE VFD ACCESS RD			
						04.440		TRAFFIC SIGNAL			
						04.560		MD 430 GREENBELT RD (WB/L)			
						04.560		DIRECTIONAL CROSSOVER			
						04.560		TRAFFIC SIGNAL			
						04.576			5	60I	
						04.616		STRUC #16076 BRANCH OF INDIAN CR			
						04.620			6	72I	
NAME: GREENBELT RD						04.620	MD430	GREENBELT RD			
						04.710		BEGIN BRIDGE			
						04.730		R/R CROSSING #CSX 140 901 H			
						04.740		OUT CORP LMTS COLLEGE PARK			
						04.740		IN CORP LMTS BERWYN HEIGHTS			
						04.740		STRUC #16070			
						04.740		R/R CROSSING METRORAIL			
						04.750	OP4208	BALLEW AVE			
						04.750	MU 5	BALLEW AVE			
						04.760		END BRIDGE			
						04.858		NO NAME			
						04.900		STRUC #16071 INDIAN CREEK			
						05.020	MU570	57TH AVE			
						05.040	CO576	BRANCHVILLE RD			
						05.040	MU580	58TH AVE			
						05.040		TRAFFIC SIGNAL			
						05.040		CROSSOVER			
						05.090	MU590	59TH AVE			
						05.180	MU600	60TH AVE			
						05.180	MU 40	CHERRYWOOD LA			
						05.180		TRAFFIC SIGNAL			

*A,B = UNIMPROVED; C = GRADED & DRAINED; D,E = SOIL,GRAVEL,STONE; F,G = LOW TYPE BITUMINOUS
H,I = HIGH TYPE BITUMINOUS; J = CONCRETE; K= BRICK; L = BLOCK

STATE HIGHWAY LOCATION REFERENCE

COUNTY: PRINCE GEORGE'S
DISTRICT: 3
DATE: 12/31/12

ROUTE NUMBER: **MD 193** **CONTINUED**
INVENTORY DIRECTION: EAST
ROUTE NAME: GREENBELT RD

STATE SYSTEM		FUNCTIONAL CLASS	MEDIAN TYPE	ACCESS CONTROL	NHS	MILEPOINT		MILEPOINT DESCRIPTION	MARKED LANES	SURFACE WIDTH/TYPE*	AADT
STATE SECONDARY	U	URB OPA	CURBED	NONE	NHS	05.180		CROSSOVER	6	72I	42,890
						05.310	MU 40	CUNNINGHAM DR			
						05.310		TRAFFIC SIGNAL			
						05.310		CROSSOVER			
						05.330			6	68I	
						05.330		SPUR TO BELTWAY PLAZA S.C.			
						05.340			6	72I	
						05.450			7	84I	
						05.450	MU620	62ND AVE			
						05.450		TRAFFIC SIGNAL			
						05.450		CROSSOVER			
						05.580			6	72I	
						05.580	MU631	63RD AVE #1			
						05.580		TRAFFIC SIGNAL			
						05.580		CROSSOVER			
						05.640		OUT CORP LMTS BERWYN HEIGHTS			
						05.640		IN CORP LMTS GREENBELT			
						05.730	MU 46	EDMONSTON RD			
						05.760	MU 90	EDMONSTON RD			
						05.760	RP201- 6	RAMP 6 FR MD 193 TO RAMP 7 (TO MD 201)			
						05.790	RP201- 8	RAMP 8 FR RAMP 5 (FR MD 201) TO MD 193			
						05.800	RP201- 7	RAMP 7 FR MD 193 WB TO MD 201 SB			
						05.800	RP201- 5	RAMP 5 FR MD 201 SB TO MD 193 EB			
						05.800		TRAFFIC SIGNAL			
						05.810			6	72J	
						05.810		BEGIN BRIDGE			
						05.830					47,130
						05.830	MD201	KENILWORTH AVE			
						05.830		STRUC #16222			
						05.850			6	72I	
						05.850		END BRIDGE			
						05.860	RP201- 1	RAMP 1 FR MD 201 NB TO MD 193 WB			
						05.860		CROSSOVER			
						05.860		TRAFFIC SIGNAL			

*A,B = UNIMPROVED; C = GRADED & DRAINED; D,E = SOIL,GRAVEL,STONE; F,G = LOW TYPE BITUMINOUS
H,I = HIGH TYPE BITUMINOUS; J = CONCRETE; K= BRICK; L = BLOCK

STATE HIGHWAY LOCATION REFERENCE

COUNTY: PRINCE GEORGE'S
DISTRICT: 3
DATE: 12/31/12

ROUTE NUMBER: **MD 193** **CONTINUED**
INVENTORY DIRECTION: EAST
ROUTE NAME: GREENBELT RD

STATE SYSTEM		FUNCTIONAL CLASS	MEDIAN TYPE	ACCESS CONTROL	NHS	MILEPOINT		MILEPOINT DESCRIPTION	MARKED LANES	SURFACE WIDTH/TYPE*	AADT
STATE SECONDARY	U	URB OPA	CURBED	NONE	NHS	05.870			7	84I	47,130
						05.870	RP201- 4	RAMP 4 FR RAMP 1 (FR MD 201) TO MD 193			
						05.930	RP201- 3	RAMP 3 FR MD 193 TO RAMP 2 (TO MD 201)			
						05.930		TRAFFIC SIGNAL			
						05.930		DIRECTIONAL CROSSOVER			
						05.980	RP201- 2	RAMP 2 FR MD 193 WB TO MD 201 NB			
						06.090		SPUR FR WALKER DR			
						06.110			6	72I	
						06.110	GV125	ENT GREENBELT PARK			
						06.110	MU515	WALKER DR			
						06.110		TRAFFIC SIGNAL			
						06.110		CROSSOVER			
						06.120		SPUR TO WALKER DR			
						06.220	MU 25	CAPITOL DR			
						06.220		CROSSOVER			
						06.230		SPEED LIMIT 45 MPH			
						06.310	RP 95-10	RAMP 10 FR MD 193 TO RAMP 8 (TO IS 95)			
			POSITIVE BARRIER			06.370					
						06.400	IS 95	CAPITAL BELTWAY (SB)			
						06.410					52,980
						06.410		STRUC #16141			
						06.410		OLD MP IS 95 @ 6.41			
						06.420	IS 95	CAPITAL BELTWAY			
			CURBED			06.456					
						06.560	MU270	LAKECREST DR			
						06.560		TRAFFIC SIGNAL			
						06.710	MD968	ENT NAT GUARD ARMORY			
						06.710		CROSSOVER			
						06.740	MD193AD	NO NAME			
						06.820	MD193A	SOUTH WAY			
						06.820		TRAFFIC SIGNAL			
						06.820		CROSSOVER			
						06.850	MD193AA	NO NAME			
						06.860			6	72J	

*A,B = UNIMPROVED; C = GRADED & DRAINED; D,E = SOIL,GRAVEL,STONE; F,G = LOW TYPE BITUMINOUS
H,I = HIGH TYPE BITUMINOUS; J = CONCRETE; K= BRICK; L = BLOCK

STATE HIGHWAY LOCATION REFERENCE

COUNTY: PRINCE GEORGE'S
DISTRICT: 3
DATE: 12/31/12

ROUTE NUMBER: **MD 193** **CONTINUED**
INVENTORY DIRECTION: EAST
ROUTE NAME: GREENBELT RD

STATE SYSTEM		FUNCTIONAL CLASS	MEDIAN TYPE	ACCESS CONTROL	NHS	MILEPOINT		MILEPOINT DESCRIPTION	MARKED LANES	SURFACE WIDTH/TYPE*	AADT
STATE SECONDARY	U	URB OPA	CURBED	NONE	NHS	06.860		BEGIN BRIDGE	6	72J	52,980
						06.880					42,930
						06.880	MD295	BALTIMORE WASHINGTON PKWY			
						06.880		STRUC #PFH09			
						06.880	MD295	BALTIMORE WASHINGTON PKWY (SB)			
						06.900			6	72I	
						06.900		END BRIDGE			
						06.970	RP 95- 9	RAMP 9 FR RAMP 4 (FR MD 295) TO MD 193			
						06.980	RP295- 1	RAMP 1 FR RP 4 (FR MD295 NB) TO MD193 WB			
						07.020		SPUR TO GREENWAY SHOP CTR			
						07.040		ENT TO GREENWAY SHOPPING CTR			
						07.040		TRAFFIC SIGNAL			
						07.040		CROSSOVER			
						07.056		SPUR FR GREENWAY SHOP CTR			
						07.150	RP295- 4	RAMP 4 FR MD 295 NB TO 193 EB			
						07.150	RP295- 3	RAMP 3 FR MD 193 EB TO MD 295 NB			
						07.150		TRAFFIC SIGNAL			
						07.150		CROSSOVER			
						07.170	RP295- 2	RAMP 2 FR MD193 WB TO RP 3 (TO MD295 NB)			
						07.220		SPUR TO HANOVER PKWY			
						07.250	MU205	HANOVER PKWY			
						07.250		TRAFFIC SIGNAL			
						07.270		SPUR FR HANOVER PKWY			
			POSITIVE BARRIER			07.424					
						07.424		SPEED LIMIT 35 MPH			
			CURBED			07.560					
						07.560	MU135	FRANKFORT DR			
						07.560		CROSSOVER			
						07.560		TRAFFIC SIGNAL			
			UNPROTECTED			07.570					
			POSITIVE BARRIER			07.580					
						07.727		SPEED LIMIT 45 MPH			
			UNPROTECTED			07.830			5	60I	

*A,B = UNIMPROVED; C = GRADED & DRAINED; D,E = SOIL,GRAVEL,STONE; F,G = LOW TYPE BITUMINOUS
H,I = HIGH TYPE BITUMINOUS; J = CONCRETE; K= BRICK; L = BLOCK

STATE HIGHWAY LOCATION REFERENCE

COUNTY: PRINCE GEORGE'S
DISTRICT: 3
DATE: 12/31/12

ROUTE NUMBER: **MD 193** **CONTINUED**
INVENTORY DIRECTION: EAST
ROUTE NAME: GREENBELT RD

STATE SYSTEM		FUNCTIONAL CLASS	MEDIAN TYPE	ACCESS CONTROL	NHS	MILEPOINT		MILEPOINT DESCRIPTION	MARKED LANES	SURFACE WIDTH/TYPE*	AADT
STATE SECONDARY	U	URB OPA	UNPROTECTED	NONE	NHS	07.830	MU334	MANDAN RD	5	60I	42,930
						07.830		TRAFFIC SIGNAL			
			POSITIVE BARRIER			07.850					
			UNPROTECTED			08.040					
	R					08.050		OUT CORP LMTS GREENBELT			
			POSITIVE BARRIER			08.070			4	48I	
						08.070		CROSSOVER			
			UNPROTECTED			08.300					
						08.300		SPUR TO CIPRANO RD			
			CURBED			08.310					
						08.310	CO 28	CIPRIANO RD			
						08.310		TRAFFIC SIGNAL			
						08.310		CROSSOVER			
			UNPROTECTED			08.320					
						08.320		SPUR FR CIPRANO RD			
			CURBED			08.330					
			POSITIVE BARRIER			08.450					
						08.450		NASA GODDARD SPACE FLIGHT CENTER			
						08.450		TRAFFIC SIGNAL			
						08.450		CROSSOVER			
						08.470		SPUR TO NASA GODDARD CENTER			
						08.530		SPEED LIMIT 45 MPH			
						08.552	CO5779	GREENSPRING LA			
						08.562		SPUR FR GREENSPRING LA			
						08.660	CO5685	BAYWOOD DR			
						08.740		CROSSOVER			
						08.980		SPUR FR ICESAT RD			
						09.000	GV201	ICESAT RD			
						09.000	CO5383	GODDARD DR			
						09.000		TRAFFIC SIGNAL			
						09.000		CROSSOVER			
						09.015		SPUR FR GODDARD DR			
						09.030		SPUR TO ICESAT RD			
						09.160	CO5382	VANDENBURG CT			
			CURBED			09.270					

*A,B = UNIMPROVED; C = GRADED & DRAINED; D,E = SOIL,GRAVEL,STONE; F,G = LOW TYPE BITUMINOUS
H,I = HIGH TYPE BITUMINOUS; J = CONCRETE; K= BRICK; L = BLOCK

STATE HIGHWAY LOCATION REFERENCE

COUNTY: PRINCE GEORGE'S
DISTRICT: 3
DATE: 12/31/12

ROUTE NUMBER: **MD 193** **CONTINUED**
INVENTORY DIRECTION: EAST
ROUTE NAME: GREENBELT RD

STATE SYSTEM		FUNCTIONAL CLASS	MEDIAN TYPE	ACCESS CONTROL	NHS	MILEPOINT		MILEPOINT DESCRIPTION	MARKED LANES	SURFACE WIDTH/TYPE*	AADT
STATE SECONDARY	R	URB OPA	CURBED	NONE	NHS	09.270		DIRECTIONAL CROSSOVER	4	48I	42,930
						09.310		DUVAL HIGH SCHOOL			
						09.360		SPUR TO GOOD LUCK RD			
						09.370		SPUR FR GOOD LUCK RD			
			POSITIVE BARRIER			09.400					40,020
						09.400	CO 42	GOOD LUCK RD			
						09.400		TRAFFIC SIGNAL			
						09.420		SPUR TO GOOD LUCK RD			
						09.420		SPUR FR GOOD LUCK RD			
						09.590	CO3248	AEROSPACE RD			
						09.590		TRAFFIC SIGNAL			
						09.590		CROSSOVER			
			UNPROTECTED			09.754					
			POSITIVE BARRIER			09.840					
						09.840	CO4701	FORBES BLVD			
						09.840		TRAFFIC SIGNAL			
						09.840		CROSSOVER			
						09.930	CO5079	EXECUTIVE PL			
						09.930		DIRECTIONAL CROSSOVER			
			UNPROTECTED			10.050					
						10.050	CO6821	MISSION DR			
						10.050		TRAFFIC SIGNAL			
						10.050		CROSSOVER			
						10.230	CO 46	NORTHERN AVE			
						10.230		CROSSOVER			
						10.350		SPUR TO MD 564			
						10.350		SPUR FR MD 564			
			POSITIVE BARRIER			10.400					29,500
NAME: GLENN DALE BLVD						10.400	MD564	LANHAM SEVERN RD			
						10.400		TRAFFIC SIGNAL			
						10.450		SPUR FR MD 564			
						10.460		SPUR TO MD 564			
						10.480			4	48J	
						10.480		BEGIN BRIDGE			

*A,B = UNIMPROVED; C = GRADED & DRAINED; D,E = SOIL,GRAVEL,STONE; F,G = LOW TYPE BITUMINOUS
H,I = HIGH TYPE BITUMINOUS; J = CONCRETE; K= BRICK; L = BLOCK

STATE HIGHWAY LOCATION REFERENCE

COUNTY: PRINCE GEORGE'S
DISTRICT: 3
DATE: 12/31/12

ROUTE NUMBER: **MD 193** **CONTINUED**
INVENTORY DIRECTION: EAST
ROUTE NAME: GLENN DALE BLVD

STATE SYSTEM		FUNCTIONAL CLASS	MEDIAN TYPE	ACCESS CONTROL	NHS	MILEPOINT		MILEPOINT DESCRIPTION	MARKED LANES	SURFACE WIDTH/TYPE*	AADT
STATE SECONDARY	R	URB OPA	POSITIVE BARRIER	NONE	NHS	10.500		R/R #ATK 903 350 M	4	48J	29,500
						10.500		STRUC #16239			
						10.520			4	48I	
						10.520		END BRIDGE			
						10.630		STRUC #16238 FOLLY BRANCH			
						10.648		DRAINAGE STRUC #16315X0			
			UNPROTECTED			10.790					
						10.790		HOLLADAY TYLER RD			
						10.790		CROSSOVER			
						10.827		DRAINAGE STRUC #16089X0			
						11.040					17,490
						11.040	CO 56	PROSPECT HILL RD			
						11.040		TRAFFIC SIGNAL			
						11.450	CO 40	DAISY LA			
						11.740		DIRECTIONAL CROSSOVER			
						11.770		CROSSOVER			
						11.881		CELL PHONE TOWER			
						11.961		CROSSOVER			
						12.040	CO6847	MARIETTA STATION DR			
						12.050		SPUR FR MARIETTA STATION DR			
						12.340	CO6979	BELL STATION RD			
						12.340		DIRECTIONAL CROSSOVER			
						12.340	CO 58	BELL STATION RD			
						12.640		SPUR FR MD 450			
						12.700		SPUR TO MD 450			
		URB MINOR ART			NOT NHS	12.740					14,990
NAME: ENTERPRISE RD						12.740	MD450	ANNAPOLIS RD			
						12.740		TRAFFIC SIGNAL			
						12.760		SPUR TO MD 450			
						12.810		SPUR FR MD 450			
						12.860			2	40I	
			PAINTED			12.890					
			NONE (UNDIV)			12.920			2	36I	
						12.920	CO3277	PARTELLO RD			
						12.970			2	24I	

*A,B = UNIMPROVED; C = GRADED & DRAINED; D,E = SOIL,GRAVEL,STONE; F,G = LOW TYPE BITUMINOUS
H,I = HIGH TYPE BITUMINOUS; J = CONCRETE; K= BRICK; L = BLOCK

STATE HIGHWAY LOCATION REFERENCE

COUNTY: PRINCE GEORGE'S
DISTRICT: 3
DATE: 12/31/12

ROUTE NUMBER: **MD 193** **CONTINUED**
INVENTORY DIRECTION: EAST
ROUTE NAME: ENTERPRISE RD

STATE SYSTEM		FUNCTIONAL CLASS	MEDIAN TYPE	ACCESS CONTROL	NHS	MILEPOINT		MILEPOINT DESCRIPTION	MARKED LANES	SURFACE WIDTH/TYPE*	AADT
STATE SECONDARY	R	URB MINOR ART	NONE (UNDIV)	NONE	NOT NHS	13.100	CO2411	LISBOROUGH RD	2	24I	14,990
						13.222		BEGIN BIKE ROUTE			
						13.278	CO6980	MEADOWLAND DR			
						13.291		MEADOWLAND DR EB/L			
						13.340		BIKE ROUTE			
						13.367		END BIKE ROUTE			
						13.400	CO4800	WOODGATE WAY			
						13.400	CO6158	MARLIEGH DR			
			PAINTED			13.530					
			NONE (UNDIV)			13.570					15,750
						13.570	MD953	GLENN DALE RD			
						13.570		TRAFFIC SIGNAL			
			PAINTED			13.596					
			NONE (UNDIV)			13.670					
			PAINTED			13.690					
			CURBED			13.710					
						13.744		CROSSOVER			
			POSITIVE BARRIER			13.890					
						13.910	IS595	JOHN HANSON HWY (WB)			
						13.920		STRUC #16089			
						13.920		OLD MP IS 595 @ 13.92			
						13.930	IS595	JOHN HANSON HWY			
			CURBED			13.950					
						13.980			2	28I	
						13.980	MD974	SONDBERG LA			
						14.030	CO1409	BELVIDERE RD			
			NONE (UNDIV)			14.160			2	24I	
						14.190	CO3131	CHANTILLY LA			
						14.295		EDMOND WOODS WAY			
						14.470		MAPLE LA			
						14.660	CO4210	LOCUST DALE CT			
						14.830	CO4209	LOCUST GLENN DR			
						15.400			3	36I	
						15.400	CO4984	MYER RD			
			PAINTED			15.430					

*A,B = UNIMPROVED; C = GRADED & DRAINED; D,E = SOIL,GRAVEL,STONE; F,G = LOW TYPE BITUMINOUS
H,I = HIGH TYPE BITUMINOUS; J = CONCRETE; K= BRICK; L = BLOCK

STATE HIGHWAY LOCATION REFERENCE

COUNTY: PRINCE GEORGE'S
DISTRICT: 3
DATE: 12/31/12

ROUTE NUMBER: **MD 193** **CONTINUED**
INVENTORY DIRECTION: EAST
ROUTE NAME: ENTERPRISE RD

STATE SYSTEM		FUNCTIONAL CLASS	MEDIAN TYPE	ACCESS CONTROL	NHS	MILEPOINT		MILEPOINT DESCRIPTION	MARKED LANES	SURFACE WIDTH/TYPE*	AADT
STATE SECONDARY	R	URB MINOR ART	NONE (UNDIV)	NONE	NOT NHS	15.520			3	48I	15,750
						15.540			4	48I	
			PAINTED			15.590					
						15.660		SPUR FR WOODMORE RD			
						15.660		SPUR TO LOTTSFORD RD			
			NONE (UNDIV)			15.690					18,530
						15.690	CO111	WOODMORE RD			
						15.690	CO 64	LOTTSFORD RD			
						15.690		TRAFFIC SIGNAL			
						15.720		SPUR FR LOTTSFORD RD			
			PAINTED			15.760					
						15.810	CO5086	WAESCHE DR			
			NONE (UNDIV)			15.840			3	36I	
						15.970			2	24I	
						15.970	CO5086	WAESCHE DR			
						16.250	CO4473	ALBERT DR			
						16.250		LARGO COMMUNITY CHURCH			
						16.490	CO4373	DECESARIS BLVD			
						16.673		KINGSFORD ELEMENTARY SCHOOL			
						16.730			2	36I	
						16.750			2	24I	
						16.750	CO4399	KINGS ARROW ST			
						16.870			3	36I	
						16.960	CO4902	CLEAVER DR			
						17.011		SPEED LIMIT 30 MPH			
			CURBED			17.140			4	48I	
						17.140	CO4400	KINGS VALLEY DR			
						17.140	OP4507	HALLANDALE TERR			
						17.210		CROSSOVER			
						17.260		STRUC #16075 NORTHEAST BRANCH			
						17.270		SPUR TO MD 214			
						17.280		SPUR FR MD 214			
						17.310					13,870
NAME: WATKINS PARK DR						17.310	MD214	CENTRAL AVE			

*A,B = UNIMPROVED; C = GRADED & DRAINED; D,E = SOIL,GRAVEL,STONE; F,G = LOW TYPE BITUMINOUS
H,I = HIGH TYPE BITUMINOUS; J = CONCRETE; K= BRICK; L = BLOCK

STATE HIGHWAY LOCATION REFERENCE

COUNTY: PRINCE GEORGE'S
DISTRICT: 3
DATE: 12/31/12

ROUTE NUMBER: **MD 193** **CONTINUED**
INVENTORY DIRECTION: EAST
ROUTE NAME: WATKINS PARK DR

STATE SYSTEM		FUNCTIONAL CLASS	MEDIAN TYPE	ACCESS CONTROL	NHS	MILEPOINT		MILEPOINT DESCRIPTION	MARKED LANES	SURFACE WIDTH/TYPE*	AADT
STATE SECONDARY	R	URB MINOR ART	CURBED	NONE	NOT NHS	17.310		TRAFFIC SIGNAL	4	48I	13,870
						17.340		SPUR FR MD 214			
						17.350		SPUR TO MD 214			
			UNPROTECTED			17.440					
						17.510	CO3574	CHESTERTON DR			
						17.510		TRAFFIC SIGNAL			
						17.510		CROSSOVER			
						17.628		SPEED LIMIT 35 MPH			
						17.660	CO3785	CAMBLETON DR			
						17.810			3	48I	
			PAINTED			17.850			2	48I	
			NONE (UNDIV)			17.890			2	24I	
						18.150	CO4029	KEVERTON DR			
						18.320	CO4409	WINONA DR			
						18.621		PERRYWOOD KETTERING C.P.S.			
						18.711			2	30I	
						18.749			2	24I	
			PAINTED			18.808					
			NONE (UNDIV)			18.900					
						18.900		ENT TO PARK & RECREATION			
			ROUNDABOUT			19.040			2	36I	
						19.040		BEGIN ROUNDABOUT			
						19.070					13,380
						19.070	CO101	OAK GROVE RD			
						19.070		ROUNDABOUT			
			NONE (UNDIV)			19.090			2	24I	
						19.090		END ROUNDABOUT			
						19.200	CO5848	WATER FOWL WAY			
						19.250			3	36I	
						19.370	MD202	LARGO RD			
						19.370		TRAFFIC SIGNAL			

*A,B = UNIMPROVED; C = GRADED & DRAINED; D,E = SOIL,GRAVEL,STONE; F,G = LOW TYPE BITUMINOUS
H,I = HIGH TYPE BITUMINOUS; J = CONCRETE; K= BRICK; L = BLOCK

STATE HIGHWAY LOCATION REFERENCE

COUNTY: PRINCE GEORGE'S
DISTRICT: 3
DATE: 12/31/12

ROUTE NUMBER: **MD 193A**
INVENTORY DIRECTION: EAST
ROUTE NAME: SOUTH WAY

STATE SYSTEM		FUNCTIONAL CLASS	MEDIAN TYPE	ACCESS CONTROL	NHS	MILEPOINT		MILEPOINT DESCRIPTION	MARKED LANES	SURFACE WIDTH/TYPE*	AADT
STATE SECONDARY	U	URB COLL	CURBED	NONE	NOT NHS	00.000			3	40I	24,872
						00.000	MD193	GREENBELT RD			
						00.000		TRAFFIC SIGNAL			
						00.040	MD193AD	NO NAME			
						00.060			4	48I	
						00.060	MD193AA	NO NAME			
						00.104		CROSSOVER			
						00.120	RP295- 6	RAMP 6 FR MD193A EB TO RP 7 (TO MD295SB)			
						00.150	RP295- 8	RAMP 8 FR MD 295 SB TO MD 193A WB			
						00.150	RP295- 7	RAMP 7 FR MD 193A WB TO MD 295 SB			
						00.150		TRAFFIC SIGNAL			
						00.150		CROSSOVER			
						00.160	RP295- 5	RAMP 5 FR 8 (FR MD295SB) TO MD193A EB			
						00.190	MU472	10 COURT SOUTHWAY RD			
						00.190	OP765	11 COURT SOUTHWAY			
						00.190		CROSSOVER			
						00.220		SPEED LIMIT 30 MPH			
						00.230	OP752	8 COURT SOUTHWAY RD			
						00.230	MU470	SOUTH WAY (AHEAD)			

ROUTE NUMBER: **MD 193AA**
INVENTORY DIRECTION: NORTH
ROUTE NAME: NO NAME

STATE SYSTEM		FUNCTIONAL CLASS	MEDIAN TYPE	ACCESS CONTROL	NHS	MILEPOINT		MILEPOINT DESCRIPTION	MARKED LANES	SURFACE WIDTH/TYPE*	AADT
STATE SECONDARY	U	URB LOCAL	NONE (UNDIV)	NONE	NOT NHS	00.000			1	20I	0
						00.000	MD193	GREENBELT RD			
						00.060	MD193A	SOUTH WAY			

ROUTE NUMBER: **MD 193AD**
INVENTORY DIRECTION: SOUTH
ROUTE NAME: NO NAME

STATE SYSTEM		FUNCTIONAL CLASS	MEDIAN TYPE	ACCESS CONTROL	NHS	MILEPOINT		MILEPOINT DESCRIPTION	MARKED LANES	SURFACE WIDTH/TYPE*	AADT
STATE SECONDARY	U	URB LOCAL	NONE (UNDIV)	NONE	NOT NHS	00.000			1	20I	0

*A,B = UNIMPROVED; C = GRADED & DRAINED; D,E = SOIL,GRAVEL,STONE; F,G = LOW TYPE BITUMINOUS
H,I = HIGH TYPE BITUMINOUS; J = CONCRETE; K= BRICK; L = BLOCK

STATE HIGHWAY LOCATION REFERENCE

COUNTY: PRINCE GEORGE'S
DISTRICT: 3
DATE: 12/31/12

ROUTE NUMBER: **MD 193AD** **CONTINUED**
INVENTORY DIRECTION: SOUTH
ROUTE NAME: NO NAME

STATE SYSTEM		FUNCTIONAL CLASS	MEDIAN TYPE	ACCESS CONTROL	NHS	MILEPOINT		MILEPOINT DESCRIPTION	MARKED LANES	SURFACE WIDTH/TYPE*	AADT
STATE SECONDARY	U	URB LOCAL	NONE (UNDIV)	NONE	NOT NHS	00.000	MD193A	SOUTH WAY	1	20I	0
						00.090	MD193	GREENBELT RD			

ROUTE NUMBER: **MD 193B**
INVENTORY DIRECTION: EAST
ROUTE NAME: CAMPUS DR

STATE SYSTEM		FUNCTIONAL CLASS	MEDIAN TYPE	ACCESS CONTROL	NHS	MILEPOINT		MILEPOINT DESCRIPTION	MARKED LANES	SURFACE WIDTH/TYPE*	AADT
STATE SECONDARY	R	URB LOCAL	CURBED	NONE	NOT NHS	00.000			4	48I	16,721
						00.000	MD193	UNIVERSITY BLVD			
						00.110	CO232	ADELPHI RD			
						00.110	SR 69	CAMPUS DR (AHEAD)			
						00.110		TRAFFIC SIGNAL			

ROUTE NUMBER: **MD 193C**
INVENTORY DIRECTION: SOUTH
ROUTE NAME: NO NAME

STATE SYSTEM		FUNCTIONAL CLASS	MEDIAN TYPE	ACCESS CONTROL	NHS	MILEPOINT		MILEPOINT DESCRIPTION	MARKED LANES	SURFACE WIDTH/TYPE*	AADT
STATE SECONDARY	U	URB LOCAL	NONE (UNDIV)	NONE	NOT NHS	00.000			1	16I	0
						00.000	MD193	UNIVERSITY BLVD			
						00.057			1	15I	
						00.110			1	16I	
						00.140	MU150	BRANCHVILLE RD			
						00.144			1	18I	
						00.144	MD193E	NO NAME			
						00.200	MD430	GREENBELT RD			

ROUTE NUMBER: **MD 193D**
INVENTORY DIRECTION: NORTH
ROUTE NAME: NO NAME

STATE SYSTEM		FUNCTIONAL CLASS	MEDIAN TYPE	ACCESS CONTROL	NHS	MILEPOINT		MILEPOINT DESCRIPTION	MARKED LANES	SURFACE WIDTH/TYPE*	AADT
STATE SECONDARY	U	URB LOCAL	NONE (UNDIV)	NONE	NOT NHS	00.000			2	24I	0
						00.000	MD430	GREENBELT RD			

*A,B = UNIMPROVED; C = GRADED & DRAINED; D,E = SOIL,GRAVEL,STONE; F,G = LOW TYPE BITUMINOUS
H,I = HIGH TYPE BITUMINOUS; J = CONCRETE; K= BRICK; L = BLOCK

STATE HIGHWAY LOCATION REFERENCE

COUNTY: PRINCE GEORGE'S
DISTRICT: 3
DATE: 12/31/12

ROUTE NUMBER: **MD 193D** **CONTINUED**
INVENTORY DIRECTION: NORTH
ROUTE NAME: NO NAME

STATE SYSTEM		FUNCTIONAL CLASS	MEDIAN TYPE	ACCESS CONTROL	NHS	MILEPOINT		MILEPOINT DESCRIPTION	MARKED LANES	SURFACE WIDTH/TYPE*	AADT
STATE SECONDARY	U	URB LOCAL	NONE (UNDIV)	NONE	NOT NHS	00.050	MU150	BRANCHVILLE RD	2	24I	0
						00.140			1	36I	
						00.170	MD193	UNIVERSITY BLVD			

ROUTE NUMBER: **MD 193E**
INVENTORY DIRECTION: SOUTH
ROUTE NAME: NO NAME

STATE SYSTEM		FUNCTIONAL CLASS	MEDIAN TYPE	ACCESS CONTROL	NHS	MILEPOINT		MILEPOINT DESCRIPTION	MARKED LANES	SURFACE WIDTH/TYPE*	AADT
STATE SECONDARY	U	URB LOCAL	NONE (UNDIV)	NONE	NOT NHS	00.000			1	16I	0
						00.000	MD193C	NO NAME			
						00.053		STOP SIGN			
						00.053	MD430	GREENBELT RD			

ROUTE NUMBER: **MD 197**
INVENTORY DIRECTION: NORTH
ROUTE NAME: COLLINGTON RD

STATE SYSTEM		FUNCTIONAL CLASS	MEDIAN TYPE	ACCESS CONTROL	NHS	MILEPOINT		MILEPOINT DESCRIPTION	MARKED LANES	SURFACE WIDTH/TYPE*	AADT
STATE SECONDARY	U	URB OPA	CURBED	NONE	NHS	00.000			4	48I	18,871
						00.000	US301	CRAIN HWY			
						00.000		TRAFFIC SIGNAL			
						00.000	US301	CRAIN HWY (SB)			
						00.030					
						00.030		SPUR FR US 301			
						00.030		SPUR TO US 301			
			UNPROTECTED			00.080					
			CURBED			00.230					
						00.230		SPEED LIMIT 45 MPH			
						00.330			5	60I	
						00.330	CO 73	MITCHELLVILLE RD			
						00.330	MU1826	MITCHELLVILLE RD			
						00.330		TRAFFIC SIGNAL			
						00.330		CROSSOVER			
						00.430			6	72I	

*A,B = UNIMPROVED; C = GRADED & DRAINED; D,E = SOIL,GRAVEL,STONE; F,G = LOW TYPE BITUMINOUS
H,I = HIGH TYPE BITUMINOUS; J = CONCRETE; K= BRICK; L = BLOCK

STATE HIGHWAY LOCATION REFERENCE

COUNTY: PRINCE GEORGE'S
DISTRICT: 3
DATE: 12/31/12

ROUTE NUMBER: **MD 197** **CONTINUED**
INVENTORY DIRECTION: NORTH
ROUTE NAME: COLLINGTON RD

STATE SYSTEM		FUNCTIONAL CLASS	MEDIAN TYPE	ACCESS CONTROL	NHS	MILEPOINT		MILEPOINT DESCRIPTION	MARKED LANES	SURFACE WIDTH/TYPE*	AADT
STATE SECONDARY	U	URB OPA	CURBED	NONE	NHS	00.600	MU880	HOLIDAY LA	6	72I	18,871
			UNPROTECTED			00.720					
						00.720	MU615	EVERGREEN PKWY			
						00.720		CROSSOVER			
			CURBED			00.830					
						00.940		TOWN CENTER BLVD			
						00.940		TRAFFIC SIGNAL			
						00.940		CROSSOVER			
						01.150	MU1959	NORTHVIEW DR			
						01.150		TRAFFIC SIGNAL			
						01.180		STRUC OVERHEAD - PED WALKWAY			
			UNPROTECTED			01.260					
			POSITIVE BARRIER			01.324					
						01.380	RP595- 4	RAMP 4 FR MD 197 NB TO IS 595 EB			
			UNPROTECTED			01.398					
						01.468			5	60I	
			CURBED			01.530					
						01.530		TRAFFIC SIGNAL			
						01.530		CROSSOVER			
						01.530	RP595- 6	RAMP 6 FR IS 595 EB TO MD 197			
						01.600	RP595- 5	RAMP 5 FR MD 197 SB TO IS 595 EB			
						01.620			5	60J	
						01.620		BEGIN BRIDGE			
						01.630	RP595- 5	RAMP 5 FR MD 197 SB TO IS 595 EB			
						01.640	IS595	JOHN HANSON HWY			
						01.650					31,902
						01.650		STRUC #16086			
						01.650		EXIT #11			
						01.650		OLD MP IS 595 @ 1.65			
						01.660	IS595	JOHN HANSON HWY (WB)			
						01.670	RP595- 1	RAMP 1 FR MD 197 NB TO IS 595 WB			
						01.680			5	60I	
						01.680		END BRIDGE			
						01.690	RP595- 1	RAMP 1 FR MD 197 NB TO IS 595 WB			
						01.780			4	48I	

*A,B = UNIMPROVED; C = GRADED & DRAINED; D,E = SOIL,GRAVEL,STONE; F,G = LOW TYPE BITUMINOUS
H,I = HIGH TYPE BITUMINOUS; J = CONCRETE; K= BRICK; L = BLOCK

STATE HIGHWAY LOCATION REFERENCE

COUNTY: PRINCE GEORGE'S
DISTRICT: 3
DATE: 12/31/12

ROUTE NUMBER: **MD 197** **CONTINUED**
INVENTORY DIRECTION: NORTH
ROUTE NAME: COLLINGTON RD

STATE SYSTEM		FUNCTIONAL CLASS	MEDIAN TYPE	ACCESS CONTROL	NHS	MILEPOINT		MILEPOINT DESCRIPTION	MARKED LANES	SURFACE WIDTH/TYPE*	AADT
STATE SECONDARY	U	URB OPA	CURBED	NONE	NHS	01.780	RP595- 7	RAMP 7 FR RAMP 2 (FR IS 595) TO MD 197	4	48I	31,902
						01.780		TRAFFIC SIGNAL			
						01.780		CROSSOVER			
						01.800	RP595- 2	RAMP 2 FR IS 595 WB TO MD 197 NB			
						01.800		TRAFFIC SIGNAL			
						01.810	RP595- 8	RAMP 8 FR MD 197 SB TO IS 595 WB			
						01.900	MU1140	KENHILL DR			
						01.900	MU1506	LONDON LA			
						01.900		TRAFFIC SIGNAL			
						01.900		CROSSOVER			
			PAINTED			01.970			3	36I	
						01.970	CO5082	TONGUE AVE			
						02.005		BENJAMIN TASKER MIDDLE SCHOOL			
			NONE (UNDIV)			02.050			2	24I	
			PAINTED			02.080					
			CURBED			02.135					
						02.160	MU1470	LERNER PL			
						02.160		CROSSOVER			
			PAINTED			02.182					
			NONE (UNDIV)			02.260					
						02.290		SPEED LIMIT 40 MPH			
			PAINTED			02.370					
			CURBED			02.422					
						02.450	MU620	FAITH LA			
						02.450	MU1520	LYLE LA			
						02.450		CROSSOVER			
			PAINTED			02.490					
			NONE (UNDIV)			02.520					
			PAINTED			02.831					
			NONE (UNDIV)			02.890			3	36I	
						02.890	MU1510	LONGRIDGE LA			
						02.890	MU3010	TULIP GROVE DR			
						02.890		TRAFFIC SIGNAL			
						02.920			3	48I	
			PAINTED			02.952			4	48I	

*A,B = UNIMPROVED; C = GRADED & DRAINED; D,E = SOIL,GRAVEL,STONE; F,G = LOW TYPE BITUMINOUS
H,I = HIGH TYPE BITUMINOUS; J = CONCRETE; K= BRICK; L = BLOCK

STATE HIGHWAY LOCATION REFERENCE

COUNTY: PRINCE GEORGE'S
DISTRICT: 3
DATE: 12/31/12

ROUTE NUMBER: **MD 197** **CONTINUED**
INVENTORY DIRECTION: NORTH
ROUTE NAME: COLLINGTON RD

STATE SYSTEM		FUNCTIONAL CLASS	MEDIAN TYPE	ACCESS CONTROL	NHS	MILEPOINT		MILEPOINT DESCRIPTION	MARKED LANES	SURFACE WIDTH/TYPE*	AADT
STATE SECONDARY	U	URB OPA	NONE (UNDIV)	NONE	NHS	03.005			4	48I	31,902
						03.038		SPUR FR MD 450B			
			CURBED			03.080					28,812
NAME: LAUREL BOWIE RD						03.080	MD450B	OLD ANNAPOLIS RD			
						03.080		TRAFFIC SIGNAL			
						03.200	MU757	GALLANT FOX LA			
						03.200		DIRECTIONAL CROSSOVER			
						03.261		SPUR FR MD 450			
						03.280					26,192
						03.280		TRAFFIC SIGNAL			
						03.280	MD450	ANNAPOLIS RD			
						03.309		SPUR TO MD 450			
						03.382		SPEED LIMIT 40 MPH			
			PAINTED			03.400					
						03.400	MU759	GRADYS WALK			
						03.400		CROSSOVER			
			CENTER TLA (UNDIV)			03.459					
						03.610	MU1570	MADDOX LA			
						03.610	MU761	GRASON LA			
						03.649		CRESTVILLE BAPTIST CHURCH			
						03.720		TRINITY LUTHERAN CHURCH			
						03.820	CO4571	LANCASTER LA			
			NONE (UNDIV)			03.870					
						03.870	MU1880	MILLSTREAM DR			
						03.933		BOWIE POST OFFICE			
						04.030	CO415	OLD CHAPEL RD			
						04.030		TRAFFIC SIGNAL			
			CENTER TLA (UNDIV)			04.060					
			NONE (UNDIV)			04.110					
			CENTER TLA (UNDIV)			04.140					
						04.140	CO 52	OLD CHAPEL RD			
						04.380	MU3173	WEST WIND DR			
						04.520	MU3220	WHITEHALL DR			
						04.790		SPEED LIMIT 35 MPH			

*A,B = UNIMPROVED; C = GRADED & DRAINED; D,E = SOIL,GRAVEL,STONE; F,G = LOW TYPE BITUMINOUS
H,I = HIGH TYPE BITUMINOUS; J = CONCRETE; K= BRICK; L = BLOCK

STATE HIGHWAY LOCATION REFERENCE

COUNTY: PRINCE GEORGE'S
DISTRICT: 3
DATE: 12/31/12

ROUTE NUMBER: **MD 197** **CONTINUED**
INVENTORY DIRECTION: NORTH
ROUTE NAME: LAUREL BOWIE RD

STATE SYSTEM		FUNCTIONAL CLASS	MEDIAN TYPE	ACCESS CONTROL	NHS	MILEPOINT		MILEPOINT DESCRIPTION	MARKED LANES	SURFACE WIDTH/TYPE*	AADT
STATE SECONDARY	U	URB OPA	CENTER TLA (UNDIV)	NONE	NHS	04.800	MU2360	ROCKLEDGE DR	4	48I	26,192
			CURBED			05.070					
						05.130	MU2450	RUSTIC HILL DR			
						05.130		CROSSOVER			
						05.140		SPEED LIMIT 45 MPH			
			UNPROTECTED			05.230					
						05.330		CROSSOVER			
						05.340		STRUC OVERHEAD - WB&A TRAIL			
						05.380		STRUC #1602100 HORSEPEN BRANCH			
	R					05.390		OUT CORP LMTS BOWIE			
			CURBED			05.560					
						05.730		SPUR FR RACE TRACK RD			
			UNPROTECTED			05.760					18,762
						05.760	CO 49	RACE TRACK RD			
						05.760		TRAFFIC SIGNAL			
						05.780		SPUR FR RACE TRACK RD			
						06.044		DRAINAGE STRUC #6067X0			
			CURBED			06.210					
						06.210	MD197C	JERICHO PARK RD			
						06.210		TRAFFIC SIGNAL			
						06.270	CO4459	FLEMING RD			
			UNPROTECTED			06.280					
			PAINTED			06.380			4	48J	
						06.380		BEGIN BRIDGE			
		RUR MINOR ART				06.400					
						06.400		STRUC #16214			
						06.400		R/R - AMTRAK			
			UNPROTECTED			06.420			4	48I	
						06.420		END BRIDGE			
						06.510	CO 55	LEMONS BRIDGE RD			
						06.620			3	36I	
						06.624		DRAINAGE STRUC #6068X0			
						06.660		STRUC #16269 BR OF PATUXENT RIVER			
			PAINTED			06.689					
						06.709			2	24I	

*A,B = UNIMPROVED; C = GRADED & DRAINED; D,E = SOIL,GRAVEL,STONE; F,G = LOW TYPE BITUMINOUS
H,I = HIGH TYPE BITUMINOUS; J = CONCRETE; K= BRICK; L = BLOCK

STATE HIGHWAY LOCATION REFERENCE

COUNTY: PRINCE GEORGE'S
DISTRICT: 3
DATE: 12/31/12

ROUTE NUMBER: **MD 197** **CONTINUED**
INVENTORY DIRECTION: NORTH
ROUTE NAME: LAUREL BOWIE RD

STATE SYSTEM		FUNCTIONAL CLASS	MEDIAN TYPE	ACCESS CONTROL	NHS	MILEPOINT		MILEPOINT DESCRIPTION	MARKED LANES	SURFACE WIDTH/TYPE*	AADT
STATE SECONDARY	R	RUR MINOR ART	NONE (UNDIV)	NONE	NHS	06.724			2	24I	18,762
			PAINTED			06.770					
						06.770	CO 48	OLD JERICHO PARK RD			
			NONE (UNDIV)			06.804					
						06.851		DRAINAGE STRUC #16069X0			
						07.623		SIGN: PATUXENT RESEARCH REFUGE			
			PAINTED			07.770					
			NONE (UNDIV)			07.866					
			PAINTED			07.920					
						07.920	CO5199	OLD LAUREL BOWIE RD			
			NONE (UNDIV)			07.960					
						08.000		SPUR TO OLD LAUREL BOWIE RD			
						08.330		WHOOPER DR (GATED)			
						08.890		NO NAME (GATED)			
						09.040		LOBLOLLY PINE DR (ENT WILDLIFE PARK)			
						09.210		RED CEDAR LA (GATED)			
						09.610		BEECH FOREST RD (GATED)			
		URB OPA				10.130					24,302
						10.130	GV 6	POWDER MILL RD			
						10.130		TRAFFIC SIGNAL			
						10.570					
						10.595		EMMANUEL BAPTIST CHURCH			
						10.620		HALLTOWN RD			
						10.940	CO4465	BASSWOOD DR			
						10.940	CO6154	SNOWDEN POND RD			
			PAINTED			11.155			3	48I	
			CURBED			11.251			4	48I	
						11.350	CO3239	S LAUREL DR			
						11.350		TRAFFIC SIGNAL			
						11.350		CROSSOVER			
						11.430	CO 16	SNOWDEN RD			
						11.430		TRAFFIC SIGNAL			
						11.430	RP295- 4	RAMP 4 FR MD 295 NB TO MD 197 EB			
						11.430		CROSSOVER			

*A,B = UNIMPROVED; C = GRADED & DRAINED; D,E = SOIL,GRAVEL,STONE; F,G = LOW TYPE BITUMINOUS
H,I = HIGH TYPE BITUMINOUS; J = CONCRETE; K= BRICK; L = BLOCK

STATE HIGHWAY LOCATION REFERENCE

COUNTY: PRINCE GEORGE'S
DISTRICT: 3
DATE: 12/31/12

ROUTE NUMBER: **MD 197** **CONTINUED**
INVENTORY DIRECTION: NORTH
ROUTE NAME: LAUREL BOWIE RD

STATE SYSTEM		FUNCTIONAL CLASS	MEDIAN TYPE	ACCESS CONTROL	NHS	MILEPOINT		MILEPOINT DESCRIPTION	MARKED LANES	SURFACE WIDTH/TYPE*	AADT
STATE SECONDARY	R	URB OPA	POSITIVE BARRIER	NONE	NHS	11.517			4	48I	24,302
						11.579		SPUR FR MD 197 SB TO MD 197 NB			
						11.610		SPUR TO MALLARD DR			
						11.630	CO3438	MALLARD DR			
						11.690	RP295- 1	RAMP 1 FR RAMP 4 (FR MD 295) TO MD 197			
						11.700		CANADIAN WAY			
						11.730			5	60I	
						11.730	RP295- 2	RAMP 2 FR MD 197 WB TO MD 295 NB			
						11.800	MD295	BALTIMORE WASHINGTON PKWY			
						11.800		STRUC #P FH06 (MD 295 NB)			
						11.840	RP295- 6	RAMP 6 FR MD 197 EB TO MD 295 SB			
						11.855		STRUC #P FH06 (MD 295 SB)			
						11.855	MD295	BALTIMORE WASHINGTON PKWY (SB)			
						11.866					56,092
						11.940		CROSSOVER			
						12.001	RP295- 7	RAMP 7 FR MD 197 WB TO MD 295 SB			
						12.080		SPEED LIMIT 45 MPH			
						12.090			4	48I	
						12.090		TRAFFIC SIGNAL			
						12.090	RP295- 5	RAMP 5 FR RAMP 8 (FR MD 295) TO MD 197			
						12.090		CROSSOVER			
						12.104	RP295- 8	RAMP 8 FR MD 295 SB TO MD 197 WB			
						12.120		STRUC #16208 PATUXENT RIVER			
			UNPROTECTED			12.280					
						12.280	CO 21	MUIRKIRK RD			
						12.280		TRAFFIC SIGNAL			
						12.315			5	60I	
						12.315		SPEED LIMIT 40 MPH			
						12.415		BASKETBALL & BASEBALL ATHLETIC FIELD			
						12.500		CROSSOVER			
						12.570		SPEED LIMIT 35 MPH			
						12.710	CO 70	MONTPELIER DR			
						12.710		TRAFFIC SIGNAL			

*A,B = UNIMPROVED; C = GRADED & DRAINED; D,E = SOIL,GRAVEL,STONE; F,G = LOW TYPE BITUMINOUS
H,I = HIGH TYPE BITUMINOUS; J = CONCRETE; K= BRICK; L = BLOCK

STATE HIGHWAY LOCATION REFERENCE

COUNTY: PRINCE GEORGE'S
DISTRICT: 3
DATE: 12/31/12

ROUTE NUMBER: **MD 197** **CONTINUED**
INVENTORY DIRECTION: NORTH
ROUTE NAME: LAUREL BOWIE RD

STATE SYSTEM		FUNCTIONAL CLASS	MEDIAN TYPE	ACCESS CONTROL	NHS	MILEPOINT		MILEPOINT DESCRIPTION	MARKED LANES	SURFACE WIDTH/TYPE*	AADT
STATE SECONDARY	R	URB OPA	UNPROTECTED	NONE	NHS	12.740		STRUC #16207 PATUXENT RIVER	5	60I	56,092
						12.790	OP985	OLD STAGECOACH RD			
						12.830		DIRECTIONAL CROSSOVER			
			CURBED			12.900					
						12.900		CROSSOVER			
			UNPROTECTED			13.070			6	72I	32,962
						13.070	CO 6	CONTEE RD			
						13.070	OP985	OLD STAGECOACH RD			
						13.070		TRAFFIC SIGNAL			
						13.070		CROSSOVER			
			CURBED			13.122					
						13.210	CO6253	SNOWHILL ESTATES LA			
						13.210		TRAFFIC SIGNAL			
						13.210		CROSSOVER			
			UNPROTECTED			13.280					
						13.333		OUR SAVIOR LUTHERAN CHURCH			
			CURBED			13.380			5	60I	
						13.380	CO1281	BRIARCROFT LA			
			UNPROTECTED			13.450					
						13.470		CROSSOVER			
						13.490		SPEED LIMIT 40 MPH			
			CURBED			13.540					
						13.540	CO2645	BRIARWOOD DR			
						13.540		TRAFFIC SIGNAL			
						13.650		STRUC #16206 CROW BRANCH			
			UNPROTECTED			13.660					
						13.660	CO2643	ADKINS RD			
						13.660		DIRECTIONAL CROSSOVER			
						13.770			6	72I	
			CURBED			13.790					
						13.790	CO2642	SNOW ACRES DR			
						13.790		DIRECTIONAL CROSSOVER			
						13.890	CO 7	CHERRY LA			
						13.890		TRAFFIC SIGNAL			
						13.890		CROSSOVER			

*A,B = UNIMPROVED; C = GRADED & DRAINED; D,E = SOIL,GRAVEL,STONE; F,G = LOW TYPE BITUMINOUS
H,I = HIGH TYPE BITUMINOUS; J = CONCRETE; K= BRICK; L = BLOCK

STATE HIGHWAY LOCATION REFERENCE

COUNTY: PRINCE GEORGE'S
DISTRICT: 3
DATE: 12/31/12

ROUTE NUMBER: **MD 197** **CONTINUED**
INVENTORY DIRECTION: NORTH
ROUTE NAME: LAUREL BOWIE RD

STATE SYSTEM		FUNCTIONAL CLASS	MEDIAN TYPE	ACCESS CONTROL	NHS	MILEPOINT		MILEPOINT DESCRIPTION	MARKED LANES	SURFACE WIDTH/TYPE*	AADT
STATE SECONDARY	R	URB OPA	UNPROTECTED	NONE	NHS	13.940			6	72I	32,962
						14.110			5	60I	
						14.110		SPUR FR BOWIE RD			
						14.140	MU 86	CLUBHOUSE BLVD			
						14.140	MU 55	BOWIE RD			
						14.140		TRAFFIC SIGNAL			
						14.140		CROSSOVER			
						14.150		SPUR FR CLUBHOUSE BLVD			
						14.170		SPUR TO BOWIE RD			
						14.290			4	48I	
						14.290	MU175	GREENVIEW RD			
	U					14.450		IN CORP LMTS LAUREL			
						14.450		STRUC #16209 BEAR BRANCH			
			CURBED			14.500					
						14.500	OP852	MORRIS DR			
						14.500		TRAFFIC SIGNAL			
						14.500		CROSSOVER			
						14.600		SPUR FR MD 198			
						14.610			3	36I	
						14.610		SPUR TO MD 198			
						14.640	MD198	FORT MEADE RD			
						14.640	MU190	IRVING ST (AHEAD)			
						14.640		TRAFFIC SIGNAL			

ROUTE NUMBER: **MD 197C**
INVENTORY DIRECTION: SOUTH
ROUTE NAME: JERICHO PARK RD

STATE SYSTEM		FUNCTIONAL CLASS	MEDIAN TYPE	ACCESS CONTROL	NHS	MILEPOINT		MILEPOINT DESCRIPTION	MARKED LANES	SURFACE WIDTH/TYPE*	AADT
STATE SECONDARY	R	URB COLL	CURBED	NONE	NOT NHS	00.000			3	44I	5,370
						00.000	CO4457	JERICHO PARK RD			
						00.000		STOP SIGN			
						00.054			3	34I	
						00.090	MD197	LAUREL BOWIE RD			
						00.090		TRAFFIC SIGNAL			

*A,B = UNIMPROVED; C = GRADED & DRAINED; D,E = SOIL,GRAVEL,STONE; F,G = LOW TYPE BITUMINOUS
H,I = HIGH TYPE BITUMINOUS; J = CONCRETE; K= BRICK; L = BLOCK

STATE HIGHWAY LOCATION REFERENCE

COUNTY: PRINCE GEORGE'S
DISTRICT: 3
DATE: 12/31/12

ROUTE NUMBER: **MD 197D**
INVENTORY DIRECTION: NORTH
ROUTE NAME: STEVEN F GAUGHAN DR

STATE SYSTEM		FUNCTIONAL CLASS	MEDIAN TYPE	ACCESS CONTROL	NHS	MILEPOINT		MILEPOINT DESCRIPTION	MARKED LANES	SURFACE WIDTH/TYPE*	AADT
STATE SECONDARY	R	URB LOCAL	NONE (UNDIV)	NONE	NOT NHS	00.000			2	24I	0
						00.000	CO3239	S LAUREL DR			
						00.000		STOP SIGN			
						00.020		SPEED LIMIT 25 MPH			
						00.067			2	15I	
						00.110			2	16H	
						00.130		ROAD END			

ROUTE NUMBER: **MD 198**
INVENTORY DIRECTION: EAST
ROUTE NAME: SANDY SPRING RD

STATE SYSTEM		FUNCTIONAL CLASS	MEDIAN TYPE	ACCESS CONTROL	NHS	MILEPOINT		MILEPOINT DESCRIPTION	MARKED LANES	SURFACE WIDTH/TYPE*	AADT
STATE SECONDARY	R	URB OPA	POSITIVE BARRIER	NONE	NHS	00.000			4	48I	41,200
						00.000		MONTGOMERY CO/L			
						00.040		SPEED LIMIT 45 MPH			
			CURBED			00.120					
						00.190		SPUR FR BOND MILL RD			
						00.220		SPUR TO OLD GUNPOWDER RD			
						00.240	CO 2	OLD GUNPOWDER RD			
						00.240	CO 1	BOND MILL RD			
						00.240		TRAFFIC SIGNAL			
						00.250		SPUR TO BOND MILL RD			
						00.270			5	60I	
						00.270		SPUR FR OLD GUNPOWDER RD			
						00.340		CROSSOVER			
			POSITIVE BARRIER	PARTIAL		00.440					
						00.440	CO3432	BAUER LA			
						00.440		CROSSOVER			
			UNPROTECTED			00.544					
			CURBED			00.556					
						00.670			6	72I	
						00.670	CO3433	SWEITZER LA			
						00.670		TRAFFIC SIGNAL			

*A,B = UNIMPROVED; C = GRADED & DRAINED; D,E = SOIL,GRAVEL,STONE; F,G = LOW TYPE BITUMINOUS
H,I = HIGH TYPE BITUMINOUS; J = CONCRETE; K= BRICK; L = BLOCK

STATE HIGHWAY LOCATION REFERENCE

COUNTY: PRINCE GEORGE'S
DISTRICT: 3
DATE: 12/31/12

ROUTE NUMBER: **MD 198** **CONTINUED**
INVENTORY DIRECTION: EAST
ROUTE NAME: SANDY SPRING RD

STATE SYSTEM		FUNCTIONAL CLASS	MEDIAN TYPE	ACCESS CONTROL	NHS	MILEPOINT		MILEPOINT DESCRIPTION	MARKED LANES	SURFACE WIDTH/TYPE*	AADT
STATE SECONDARY	R	URB OPA	CURBED	PARTIAL	NHS	00.690		SPUR FR SWEITZER LA	6	72I	41,200
						00.750	RP 95- 6	RAMP 6 FR MD 198 EB TO IS 95 SB			
			UNPROTECTED			00.845					
						00.878			5	60I	
						00.972			4	48I	
						00.972	RP 95- 8	RAMP 8 FR IS 95 SB TO MD 198 WB			
			POSITIVE BARRIER			01.020					
						01.040	RP 95- 5	RAMP 5 FR IS 95 SB TO MD 198 EB			
						01.160			4	48J	
						01.160		BEGIN BRIDGE			
						01.170	RP 95- 5	RAMP 5 FR IS 95 SB TO MD 198 EB			
						01.190	IS 95	NO NAME (SB)			
						01.200					49,801
						01.200		STRUC #16200			
						01.200		EXIT #33			
						01.200		OLD MP IS 95 @ 1.2			
						01.210	IS 95	NO NAME			
						01.228	RP 95- 9	RAMP 9 FR IS 95 NB TO IS 95 NB			
						01.250			4	48I	
						01.250		END BRIDGE			
						01.250	RP 95- 3	RAMP 3 FR MD 198 EB TO RAMP 9 (TO IS 95)			
			UNPROTECTED			01.290					
						01.310	RP 95- 1	RAMP 1 FR RAMP 9 (FR IS 95) TO MD 198 WB			
			POSITIVE BARRIER			01.430					
						01.440			4	48J	
						01.440		BEGIN BRIDGE			
		U				01.460		IN CORP LMTS LAUREL			
						01.460	RP 95- 7	RAMP 7 FR MD 198 WB TO IS 95 SB			
						01.460		STRUC #16201			
						01.490			4	48I	
						01.490		END BRIDGE			
			UNPROTECTED			01.530					
						01.700	RP 95- 4	RAMP 4 FR IS 95 NB TO MD 198 EB			
						01.700		SPEED LIMIT 45 MPH			

*A,B = UNIMPROVED; C = GRADED & DRAINED; D,E = SOIL,GRAVEL,STONE; F,G = LOW TYPE BITUMINOUS
H,I = HIGH TYPE BITUMINOUS; J = CONCRETE; K= BRICK; L = BLOCK

STATE HIGHWAY LOCATION REFERENCE

COUNTY: PRINCE GEORGE'S
DISTRICT: 3
DATE: 12/31/12

ROUTE NUMBER: **MD 198** **CONTINUED**
INVENTORY DIRECTION: EAST
ROUTE NAME: SANDY SPRING RD

STATE SYSTEM		FUNCTIONAL CLASS	MEDIAN TYPE	ACCESS CONTROL	NHS	MILEPOINT		MILEPOINT DESCRIPTION	MARKED LANES	SURFACE WIDTH/TYPE*	AADT
STATE SECONDARY	U	URB OPA	UNPROTECTED	PARTIAL	NHS	01.750			5	60I	49,801
			POSITIVE BARRIER			01.960					
						01.970	RP 95- 7	RAMP 7 FR MD 198 WB TO IS 95 SB			
						01.988		SIGN: WELCOME TO LAUREL			
						02.015			7	84I	
			UNPROTECTED			02.030					
			POSITIVE BARRIER			02.150					
			CURBED			02.190					
						02.190		SPUR TO VAN DUSEN RD			
						02.200			6	72I	
						02.200		SPUR FR VAN DUSEN RD			
				NONE		02.230					33,161
						02.230	MU415	VAN DUSEN RD			
						02.230		TRAFFIC SIGNAL			
						02.250		SPUR TO VAN DUSEN RD			
						02.290		SPEED LIMIT 35 MPH			
	R					02.400		OUT CORP LMTS LAUREL			
						02.510	MU9112	ELEVENTH ST			
						02.510		TRAFFIC SIGNAL			
						02.510		CROSSOVER			
						02.680	MU9100	TENTH ST			
						02.680		CROSSOVER			
	U					02.720		IN CORP LMTS LAUREL			
			NONE (UNDIV)			02.810			3	36I	16,181
						02.810	MD198	TALBOTT AVE (WB COUPLET) (AHEAD)			
NAME: GORMAN AVE (EB COUPLET)						02.810		CROSSOVER			
						02.810	MU9090	NINTH ST			
						02.810		BEGIN COUPLET			
						02.839		SPEED LIMIT 30 MPH			
						02.972	MU9080	EIGHTH ST			
						02.972		TRAFFIC SIGNAL			
						03.050					18,931
						03.050	MD216	SEVENTH ST			
						03.050		TRAFFIC SIGNAL			

*A,B = UNIMPROVED; C = GRADED & DRAINED; D,E = SOIL,GRAVEL,STONE; F,G = LOW TYPE BITUMINOUS
H,I = HIGH TYPE BITUMINOUS; J = CONCRETE; K= BRICK; L = BLOCK

STATE HIGHWAY LOCATION REFERENCE

COUNTY: PRINCE GEORGE'S
DISTRICT: 3
DATE: 12/31/12

ROUTE NUMBER: **MD 198** **CONTINUED**
INVENTORY DIRECTION: EAST
ROUTE NAME: GORMAN AVE (EB COUPLET)

STATE SYSTEM		FUNCTIONAL CLASS	MEDIAN TYPE	ACCESS CONTROL	NHS	MILEPOINT		MILEPOINT DESCRIPTION	MARKED LANES	SURFACE WIDTH/TYPE*	AADT
STATE SECONDARY	U	URB OPA	NONE (UNDIV)	NONE	NHS	03.060		PERRY CT	3	36I	18,931
						03.130	MU9050	FIFTH ST			
						03.190	OP802	KAY CT			
						03.240	MU9040	FOURTH ST			
						03.240		TRAFFIC SIGNAL			
						03.270	MU8220	ALLEY #22			
						03.290	MU400	THOMAS DR			
						03.330	MU150	FAIRLAWN AVE			
						03.400	MU400	THOMAS DR			
						03.460		TRAFFIC SIGNAL			
						03.460	US 1	WASHINGTON BLVD (SB COUPLET)			
						03.480		SPUR FR US 1			
			POSITIVE BARRIER			03.530			5	60I	41,861
NAME: FORT MEADE RD						03.530	US 1	SECOND ST (NB COUPLET)			
						03.530		TRAFFIC SIGNAL			
						03.530		END COUPLET			
						03.530	MD198	TALBOTT AVE (WB COUPLET) (BACK)			
						03.570		SPUR FR US 1			
						03.640		SPEED LIMIT 45 MPH			
						03.650			6	72J	
						03.650		BEGIN BRIDGE			
						03.670		R/R #CSX 140 894 A			
						03.670		STRUC #16077			
						03.680	MU200	LAFAYETTE AVE			
						03.690			6	72I	
						03.690		END BRIDGE			
			UNPROTECTED			03.710					
						03.910		SPUR TO MD 197			
						03.910		SPUR FR IRVING ST			
			CURBED			03.930					40,171
						03.930	MD197	LAUREL BOWIE RD			
						03.930	MU190	IRVING ST			
						03.930		TRAFFIC SIGNAL			
						03.930		CROSSOVER			
						03.950		SPUR FR MD 197			

*A,B = UNIMPROVED; C = GRADED & DRAINED; D,E = SOIL,GRAVEL,STONE; F,G = LOW TYPE BITUMINOUS
H,I = HIGH TYPE BITUMINOUS; J = CONCRETE; K= BRICK; L = BLOCK

STATE HIGHWAY LOCATION REFERENCE

COUNTY: PRINCE GEORGE'S
DISTRICT: 3
DATE: 12/31/12

ROUTE NUMBER: **MD 198** **CONTINUED**
INVENTORY DIRECTION: EAST
ROUTE NAME: FORT MEADE RD

STATE SYSTEM		FUNCTIONAL CLASS	MEDIAN TYPE	ACCESS CONTROL	NHS	MILEPOINT		MILEPOINT DESCRIPTION	MARKED LANES	SURFACE WIDTH/TYPE*	AADT
STATE SECONDARY	U	URB OPA	UNPROTECTED	NONE	NHS	04.040			6	72I	40,171
						04.120		ENT TO LAUREL PLAZA SHOP CTR			
						04.120		TRAFFIC SIGNAL			
						04.120		CROSSOVER			
			POSITIVE BARRIER			04.190					
						04.230			6	72J	
						04.230		BEGIN BRIDGE			
						04.310		OUT CORP LMTS LAUREL			
						04.310		STRUC #16078 PATUXENT RIVER			
						04.310		ANNE ARUNDEL CO/L			

ROUTE NUMBER: **MD 198** **COUPLET**
INVENTORY DIRECTION: WEST
ROUTE NAME: TALBOTT AVE (WB COUPLET)

STATE SYSTEM		FUNCTIONAL CLASS	MEDIAN TYPE	ACCESS CONTROL	NHS	MILEPOINT		MILEPOINT DESCRIPTION	MARKED LANES	SURFACE WIDTH/TYPE*	AADT
STATE SECONDARY	U	URB OPA	NONE (UNDIV)	NONE	NHS	00.732			2	36I	15,631
						00.732	US 1	SECOND ST (NB COUPLET)			
						00.732	MD198	FORT MEADE RD (BACK)			
						00.732		TRAFFIC SIGNAL			
						00.732		BEGIN COUPLET			
						00.732	MD198	FORT MEADE RD (WB)			
						00.760			2	24I	
						00.775		SPUR TO US 1			
						00.802			3	36I	
						00.802	US 1	WASHINGTON BLVD (SB COUPLET)			
						00.802		TRAFFIC SIGNAL			
						00.941	MU150	FAIRLAWN AVE			
						01.031	MU9040	FOURTH ST			
						01.031		TRAFFIC SIGNAL			
						01.131	MU9050	FIFTH ST			
						01.188	MU9060	SIXTH ST			
						01.287					14,941
						01.287	MD216	SEVENTH ST			
						01.287		TRAFFIC SIGNAL			

*A,B = UNIMPROVED; C = GRADED & DRAINED; D,E = SOIL,GRAVEL,STONE; F,G = LOW TYPE BITUMINOUS
H,I = HIGH TYPE BITUMINOUS; J = CONCRETE; K= BRICK; L = BLOCK

STATE HIGHWAY LOCATION REFERENCE

COUNTY: PRINCE GEORGE'S
DISTRICT: 3
DATE: 12/31/12

ROUTE NUMBER: **MD 198 COUPLET CONTINUED**
INVENTORY DIRECTION: WEST
ROUTE NAME: TALBOTT AVE (WB COUPLET)

STATE SYSTEM		FUNCTIONAL CLASS	MEDIAN TYPE	ACCESS CONTROL	NHS	MILEPOINT		MILEPOINT DESCRIPTION	MARKED LANES	SURFACE WIDTH/TYPE*	AADT
STATE SECONDARY	U	URB OPA	NONE (UNDIV)	NONE	NHS	01.374	MU9080	EIGHTH ST	3	36I	14,941
						01.374		TRAFFIC SIGNAL			
						01.552	MU9090	NINTH ST			
						01.552	MD198	SANDY SPRING RD (AHEAD)			
						01.552		END COUPLET			
						01.552		CROSSOVER			
						01.552	MD198	SANDY SPRING RD (WB)			

ROUTE NUMBER: **MD 200**
INVENTORY DIRECTION: EAST
ROUTE NAME: INTERCOUNTY CONNECTOR

STATE SYSTEM		FUNCTIONAL CLASS	MEDIAN TYPE	ACCESS CONTROL	NHS	MILEPOINT		MILEPOINT DESCRIPTION	MARKED LANES	SURFACE WIDTH/TYPE*	AADT
STATE PRIMARY	R	URB FRWY EXPWY	POSITIVE BARRIER	FULL	NHS	00.000			6	72I	20,171
						00.000		MONTGOMERY CO/L			
						00.000		TOLL MAINTENANCE			
						00.012					
						00.089			6	72J	
						00.089		BEGIN BRIDGE			
						00.149		STRUC #P-V173031/41 PAINT BRANCH			
						00.190			6	72I	
						00.190		END BRIDGE			
						00.295		VARIABLE MESSAGE SIGN (EB/L)			
						00.308		OVERHEAD TOLL GANTRY (EB/L)			
						00.368		OVERHEAD TOLL GANTRY (WB/L)			
						00.438		SPEED LIMIT 55 MPH			
						00.548			5	72I	
						00.548		STRUC #P-V177001			
						00.548	CO 2	OLD GUNPOWDER RD			
						00.610		VARIABLE MESSAGE SIGN (WB/L)			
						00.684			5	60I	
						00.819		MILE MARKER 18.0			
						00.902	RP 95- 6	RAMP 6 FR MD200 EB TO RP 7 (TO IS 95 SB)			
						00.902		MD 200 EB PUBLIC ACCESS ENDS HERE			

*A,B = UNIMPROVED; C = GRADED & DRAINED; D,E = SOIL,GRAVEL,STONE; F,G = LOW TYPE BITUMINOUS
H,I = HIGH TYPE BITUMINOUS; J = CONCRETE; K= BRICK; L = BLOCK

STATE HIGHWAY LOCATION REFERENCE

COUNTY: PRINCE GEORGE'S
DISTRICT: 3
DATE: 12/31/12

ROUTE NUMBER: **MD 200** **CONTINUED**
INVENTORY DIRECTION: EAST
ROUTE NAME: INTERCOUNTY CONNECTOR

STATE SYSTEM		FUNCTIONAL CLASS	MEDIAN TYPE	ACCESS CONTROL	NHS	MILEPOINT		MILEPOINT DESCRIPTION	MARKED LANES	SURFACE WIDTH/TYPE*	AADT
STATE PRIMARY	R	URB FRWY EXPWY	POSITIVE BARRIER	FULL	NHS	01.087			4	48I	20,171
						01.087	RP 95- 8	RAMP 8 FR IS 95 SB TO MD 200 WB			
						01.206		DRAINAGE STRUC #P-V184X00			
						01.313	RP 95- 7	RAMP 7 FR MD 200 WB TO IS 95 SB			
						01.334	RP 95- 5	RAMP 5 FR RAMP 7 TO MD 200 EB			
						01.334		RAMP 5 NOT PUBLIC - AUTH ACCESS ONLY			
						01.352			4	48J	
						01.352		BEGIN BRIDGE			
						01.368	RP 95- 7	RAMP 7 FR MD 200 WB TO IS 95 SB			
						01.390	IS 95	NO NAME (SB)			
						01.399		STRUC #P-V186031/41			
						01.399		OLD MP IS 95 @ 1.399			
						01.410	IS 95	NO NAME			
						01.431	RP 95- 1	RAMP 1 FR IS 95 NB TO MD 200 WB			
						01.435	RP 95- 1	RAMP 1 FR IS 95 NB TO MD 200 WB			
						01.435		MD 200 WB PUBLIC ACCESS BEGINS HERE			
						01.446			4	48I	
						01.446		END BRIDGE			
						01.464	RP 95- 3	RAMP 3 FR RP 6 (FR MD200 EB) TO IS 95 NB			
						01.464		STRUC #P-V188001			
						01.516	RP 95- 9	RAMP 9 FR MD 200 EB TO RAMP 1			
						01.516		RAMP 9 NOT PUBLIC - AUTH ACCESS ONLY			
						01.718	RP 95- 2	RAMP 2 FR MD 200 WB TO FUTURE CD LANE			
						01.718		RAMP 2 NOT PUBLIC - AUTH ACCESS ONLY			
						01.786	RP 95- 4	RAMP 4 FR RP 1 (FR IS 95 NB) TO MD200 EB			
						01.786		RAMP 4 NOT PUBLIC - AUTH ACCESS ONLY			
						01.812		MILE MARKER 19.0			
						01.907		SPEED LIMIT 55 MPH			
						01.913		OVERHEAD TOLL GANTRY (WB/L)			
						02.028		OVERHEAD TOLL GANTRY (EB/L)			
						02.089		DRAINAGE STRUC #P-V193X00			
				PARTIAL		02.107					

*A,B = UNIMPROVED; C = GRADED & DRAINED; D,E = SOIL,GRAVEL,STONE; F,G = LOW TYPE BITUMINOUS
H,I = HIGH TYPE BITUMINOUS; J = CONCRETE; K= BRICK; L = BLOCK

STATE HIGHWAY LOCATION REFERENCE

COUNTY: PRINCE GEORGE'S
DISTRICT: 3
DATE: 12/31/12

ROUTE NUMBER: **MD 200** **CONTINUED**
INVENTORY DIRECTION: EAST
ROUTE NAME: INTERCOUNTY CONNECTOR

STATE SYSTEM		FUNCTIONAL CLASS	MEDIAN TYPE	ACCESS CONTROL	NHS	MILEPOINT		MILEPOINT DESCRIPTION	MARKED LANES	SURFACE WIDTH/TYPE*	AADT
STATE PRIMARY	R	URB FRWY EXPWY	POSITIVE BARRIER	PARTIAL	NHS	02.118		EMER ACCESS TO VA MANOR RD (AHEAD)	4	48I	20,171
						02.118		CROSSOVER			
						02.118	MD200UL	INTERCOUNTY CONNECTOR (PROP)(AHEAD)			

ROUTE NUMBER: **MD 200UL**
INVENTORY DIRECTION: EAST
ROUTE NAME: INTERCOUNTY CONNECTOR (PROP)

STATE SYSTEM		FUNCTIONAL CLASS	MEDIAN TYPE	ACCESS CONTROL	NHS	MILEPOINT		MILEPOINT DESCRIPTION	MARKED LANES	SURFACE WIDTH/TYPE*	AADT
STATE PRIMARY	R	URB FRWY EXPWY	CURBED	FULL	NHS	02.118			6	72I	0
						02.118	MD200	INTERCOUNTY CONNECTOR (BACK)			
						02.800	US 1	BALTIMORE AVE			

ROUTE NUMBER: **MD 201**
INVENTORY DIRECTION: NORTH
ROUTE NAME: KENILWORTH AVE

STATE SYSTEM		FUNCTIONAL CLASS	MEDIAN TYPE	ACCESS CONTROL	NHS	MILEPOINT		MILEPOINT DESCRIPTION	MARKED LANES	SURFACE WIDTH/TYPE*	AADT
STATE PRIMARY	R	URB FRWY EXPWY	POSITIVE BARRIER	FULL	NHS	00.000			6	72I	127,990
						00.000		WASH DC LINE			
						00.000		EASTERN AVE (DC MAINT)			
						00.000		SPUR FR MD 965 TO MD 965A			
						00.000		SPUR FR MD 965A TO MD 965			
						00.150	RP201- 2	RAMP 2 FR MD 965 WB TO MD 201 NB			
						00.150		SPEED LIMIT 35 MPH			
						00.170			7	84I	
						00.170	RP201- 5	RAMP 5 FR MD 201 SB TO MD 965A EB			
						00.310			7	84J	
						00.310		BEGIN BRIDGE			
						00.320	MD965	KENILWORTH AVE			
						00.330		STRUC #16028 BEAVERDAM CREEK			
						00.340		R/R #ATK 529 588 N			
						00.360			7	84I	
						00.360		END BRIDGE			

*A,B = UNIMPROVED; C = GRADED & DRAINED; D,E = SOIL,GRAVEL,STONE; F,G = LOW TYPE BITUMINOUS
H,I = HIGH TYPE BITUMINOUS; J = CONCRETE; K= BRICK; L = BLOCK

STATE HIGHWAY LOCATION REFERENCE

COUNTY: PRINCE GEORGE'S
DISTRICT: 3
DATE: 12/31/12

ROUTE NUMBER: **MD 201** **CONTINUED**
INVENTORY DIRECTION: NORTH
ROUTE NAME: KENILWORTH AVE

STATE SYSTEM		FUNCTIONAL CLASS	MEDIAN TYPE	ACCESS CONTROL	NHS	MILEPOINT		MILEPOINT DESCRIPTION	MARKED LANES	SURFACE WIDTH/TYPE*	AADT
STATE PRIMARY	R	URB FRWY EXPWY	POSITIVE BARRIER	FULL	NHS	00.380			6	72I	127,990
						00.380	RP 50- 6	RAMP 6 FR US 50 EB TO MD 201 SB			
						00.380	RP 50- 4	RAMP 4 FR MD 201 NB TO US 50 EB			
						00.410			5	60I	
						00.450			3	36I	
						00.450	RP 50- 5	RAMP 5 FR MD 201 SB TO US 50 EB			
						00.460	RP 50- 3	RAMP 3 FR US 50 EB TO MD 201 NB			
						00.460	RP295- 2	RAMP 2 FR MD 201 WB TO MD 295 NB			
						00.470			3	36J	
						00.470		BEGIN BRIDGE			
						00.480	US 50	JOHN HANSON HWY			
STATE SECONDARY		URB OPA				00.490					32,450
						00.490		STRUC #16027			
						00.490		OLD MP US 50 @ .49			
						00.500	US 50	JOHN HANSON HWY (WB)			
						00.510			3	36I	
						00.510		END BRIDGE			
						00.530	RP 50- 7	RAMP 7 FR US 50 WB TO MD 201 SB			
						00.530	RP295- 5	RAMP 5 FR MD 295 SB TO MD 201 EB			
						00.550			4	48I	
						00.590	RP 50- 1	RAMP 1 FR MD 201 NB TO MD 459 WB			
						00.670	RP295- 2	RAMP 2 FR MD 201 WB TO MD 295 NB			
						00.670		STRUC #P FH16			
						00.680	RP 50- 8	RAMP 8 FR MD 201 SB TO MD 459 WB			
			UNPROTECTED			00.790					
			CURBED			00.800					
						00.852	MD459	KENILWORTH AVE			
						00.895		SPEED LIMIT 35 MPH			
						00.930		BEGIN BRIDGE			
						00.940		R/R #CSX 140 265 M			
						00.940		STRUC #16026			
						00.950		END BRIDGE			
						01.078	MU270	LYDELL RD			
						01.078		TRAFFIC SIGNAL			
						01.078		CROSSOVER			

*A,B = UNIMPROVED; C = GRADED & DRAINED; D,E = SOIL,GRAVEL,STONE; F,G = LOW TYPE BITUMINOUS
H,I = HIGH TYPE BITUMINOUS; J = CONCRETE; K= BRICK; L = BLOCK

STATE HIGHWAY LOCATION REFERENCE

COUNTY: PRINCE GEORGE'S
DISTRICT: 3
DATE: 12/31/12

ROUTE NUMBER: **MD 201** **CONTINUED**
INVENTORY DIRECTION: NORTH
ROUTE NAME: KENILWORTH AVE

STATE SYSTEM		FUNCTIONAL CLASS	MEDIAN TYPE	ACCESS CONTROL	NHS	MILEPOINT		MILEPOINT DESCRIPTION	MARKED LANES	SURFACE WIDTH/TYPE*	AADT
STATE SECONDARY	R	URB OPA	CURBED	FULL	NHS	01.115	MD295	BALTIMORE WASHINGTON PKWY	4	48I	32,450
				NONE		01.120					32,250
						01.120		STRUC #P FH14			
						01.120	MD295	BALTIMORE WASHINGTON PKWY (SB)			
						01.120		OLD MP MD 295 @ 1.12			
			POSITIVE BARRIER			01.210					
						01.240	RP295- 8	RAMP 8 FR MD 201 SB TO MD 295 WB			
			CURBED			01.252					
						01.300	MD769D	52ND AVE			
						01.300		TRAFFIC SIGNAL			
						01.300		CROSSOVER			
						01.330		SPUR TO MD 769C			
						01.330		SPUR TO MD 769D			
						01.360			6	72I	
						01.360	MD769C	52ND AVE			
						01.360		TRAFFIC SIGNAL			
						01.360		CROSSOVER			
						01.550	CO2172	LAWRENCE ST			
						01.550		TRAFFIC SIGNAL			
						01.600	CO1564	LAWRENCE PL			
						01.600		CROSSOVER			
						01.630			5	60I	
						01.630	CO2773	LLOYD ST			
						01.630		TRAFFIC SIGNAL			
						01.660	CO346	MONROE ST			
						01.680		SPUR TO 49TH AVE			
						01.793		DIRECTIONAL CROSSOVER			
						01.793		WASHINGTON SUBURBAN SANITATION COMMISION			
						01.854		CROSSOVER			
		U				01.920		IN CORP LMTS BLADENSBURG			
						01.940	MD201A	NO NAME			
						01.969		SPUR FR MD 201A			
						02.004			4	48I	
				PARTIAL		02.030					

*A,B = UNIMPROVED; C = GRADED & DRAINED; D,E = SOIL,GRAVEL,STONE; F,G = LOW TYPE BITUMINOUS
H,I = HIGH TYPE BITUMINOUS; J = CONCRETE; K= BRICK; L = BLOCK

STATE HIGHWAY LOCATION REFERENCE

COUNTY: PRINCE GEORGE'S
DISTRICT: 3
DATE: 12/31/12

ROUTE NUMBER: **MD 201** **CONTINUED**
INVENTORY DIRECTION: NORTH
ROUTE NAME: KENILWORTH AVE

STATE SYSTEM	FUNCTIONAL CLASS	MEDIAN TYPE	ACCESS CONTROL	NHS	MILEPOINT		MILEPOINT DESCRIPTION	MARKED LANES	SURFACE WIDTH/TYPE*	AADT
STATE SECONDARY	U URB OPA	CURBED	PARTIAL	NHS	02.030	RP201- 6	RAMP 6 FR MD 450 EB TO MD 201 SB	4	48I	32,250
					02.070	RP201- 5	RAMP 5 FR MD 201 SB TO MD 450 EB			
					02.110			4	48J	
					02.110		BEGIN BRIDGE			
			NONE		02.120					23,910
					02.120	MD450	ANNAPOLIS RD			
					02.120		STRUC #16025			
					02.130			4	48I	
					02.130		END BRIDGE			
					02.190		SPUR TO MD 769C			
					02.230	MD769C	48TH ST			
					02.400	MU130	TILDEN RD			
					02.400	MU150	UPSHUR ST			
					02.400		TRAFFIC SIGNAL			
					02.400		CROSSOVER			
					02.460		OUT CORP LMTS BLADENSBURG			
					02.460		IN CORP LMTS EDMONSTON			
					02.530			5	60I	
					02.530	MU120	WINDOM RD			
					02.530		CROSSOVER			
					02.670	MU 20	BUCHANAN ST			
					02.670		CROSSOVER			
					02.670		TRAFFIC SIGNAL			
					02.750	MU 31	CRITTENDEN ST			
					02.750		CROSSOVER			
					02.870			4	48I	32,870
					02.870	MU 40	DECATUR ST			
					02.870	CO601	DECATUR ST			
					02.870		TRAFFIC SIGNAL			
					02.960			5	60I	
					02.960	CO484	EMERSON ST			
	R				03.010		OUT CORP LMTS EDMONSTON			
	U				03.110			4	48I	
					03.110		IN CORP LMTS RIVERDALE PARK			
					03.110		DIRECTIONAL CROSSOVER			

*A,B = UNIMPROVED; C = GRADED & DRAINED; D,E = SOIL,GRAVEL,STONE; F,G = LOW TYPE BITUMINOUS
H,I = HIGH TYPE BITUMINOUS; J = CONCRETE; K= BRICK; L = BLOCK

STATE HIGHWAY LOCATION REFERENCE

COUNTY: PRINCE GEORGE'S
DISTRICT: 3
DATE: 12/31/12

ROUTE NUMBER: **MD 201** **CONTINUED**
INVENTORY DIRECTION: NORTH
ROUTE NAME: KENILWORTH AVE

STATE SYSTEM		FUNCTIONAL CLASS	MEDIAN TYPE	ACCESS CONTROL	NHS	MILEPOINT		MILEPOINT DESCRIPTION	MARKED LANES	SURFACE WIDTH/TYPE*	AADT
STATE SECONDARY	U	URB OPA	CURBED	NONE	NHS	03.310	CO3168	EDMONSTON RD	4	48I	32,870
						03.310		TRAFFIC SIGNAL			
						03.310		CROSSOVER			
						03.400	CO322	CARTERS LA			
						03.400		CROSSOVER			
						03.400	MU 50	GREENWAY DR			
						03.480	CO638	KENNEDY ST			
						03.480		CROSSOVER			
						03.480	MU260	SPRING LA			
						03.590	MU 70	JEFFERSON ST			
						03.590		TRAFFIC SIGNAL			
						03.590		CROSSOVER			
						03.640	CO636	MADISON ST			
						03.640		CROSSOVER			
						03.720	CO1586	NICHOLSON ST			
						03.720		CROSSOVER			
						03.780		SPUR TO RIVERDALE RD			
						03.790		SPUR FR RIVERDALE RD			
						03.800	CO3048	RIVERDALE RD			
						03.800	MU227	RIVERDALE RD			
						03.800		TRAFFIC SIGNAL			
						03.800		CROSSOVER			
						03.810		SPUR TO RIVERDALE RD			
						03.810		SPUR FR RIVERDALE RD			
						03.830		STRUC #16024 NORTHEAST BRANCH			
						03.860	MU170	POWHATAN RD			
						03.880		SPUR TO MD 410			
						03.880		SPUR FR MD 410			
						03.900					33,170
						03.900	MD410	EAST WEST HWY			
						03.900		TRAFFIC SIGNAL			
						03.920		SPUR FR MD 410			
						03.920		SPUR TO MD 410			
						03.950	CO338	PATTERSON RD			
						03.990	MU190	QUINTANA ST			

*A,B = UNIMPROVED; C = GRADED & DRAINED; D,E = SOIL,GRAVEL,STONE; F,G = LOW TYPE BITUMINOUS
H,I = HIGH TYPE BITUMINOUS; J = CONCRETE; K= BRICK; L = BLOCK

STATE HIGHWAY LOCATION REFERENCE

COUNTY: PRINCE GEORGE'S
DISTRICT: 3
DATE: 12/31/12

ROUTE NUMBER: **MD 201** **CONTINUED**
INVENTORY DIRECTION: NORTH
ROUTE NAME: KENILWORTH AVE

STATE SYSTEM		FUNCTIONAL CLASS	MEDIAN TYPE	ACCESS CONTROL	NHS	MILEPOINT		MILEPOINT DESCRIPTION	MARKED LANES	SURFACE WIDTH/TYPE*	AADT
STATE SECONDARY	U	URB OPA	CURBED	NONE	NHS	03.990		CROSSOVER	4	48I	33,170
						04.000			5	60I	
						04.000	CO326	QUINTANA ST			
						04.070	MU181	QUESADA RD			
						04.070		CROSSOVER			
						04.120	CO325	RITTENHOUSE ST			
						04.120		TRAFFIC SIGNAL			
						04.120		CROSSOVER			
						04.280		CROSSOVER			
						04.380	CO1527	TUCKERMAN ST			
						04.380	CO5409	RIVER RD			
						04.380		TRAFFIC SIGNAL			
						04.380		CROSSOVER			
						04.420	CO1495	TENNYSON RD			
						04.420		CROSSOVER			
						04.479		M.N.C.P.P.C. BUILDING			
						04.520		CROSSOVER			
				PARTIAL		04.570					
						04.570	CO1779	SARVIS AVE			
						04.570		TRAFFIC SIGNAL			
						04.570		CROSSOVER			
						04.570		CELL PHONE TOWER			
						04.680		STRUC #16023 BRIER DITCH			
						04.720		SPUR TO GOOD LUCK RD			
			UNPROTECTED			04.760			4	48I	35,970
						04.760		OUT CORP LMTS RIVERDALE PARK			
						04.760	CO 42	GOOD LUCK RD			
						04.760	CO3642	PAINT BRANCH PKWY			
						04.760		IN CORP LMTS GREENBELT			
						04.760		TRAFFIC SIGNAL			
						04.760		CROSSOVER			
						04.770		SPUR TO PAINT BRANCH PKWY			
						04.780		STRUC #16022 BRIER DITCH			
						04.820		SPEED LIMIT 40 MPH			
		URB FRWY EXPWY				04.970					

*A,B = UNIMPROVED; C = GRADED & DRAINED; D,E = SOIL,GRAVEL,STONE; F,G = LOW TYPE BITUMINOUS
H,I = HIGH TYPE BITUMINOUS; J = CONCRETE; K= BRICK; L = BLOCK

STATE HIGHWAY LOCATION REFERENCE

COUNTY: PRINCE GEORGE'S
DISTRICT: 3
DATE: 12/31/12

ROUTE NUMBER: **MD 201** **CONTINUED**
INVENTORY DIRECTION: NORTH
ROUTE NAME: KENILWORTH AVE

STATE SYSTEM		FUNCTIONAL CLASS	MEDIAN TYPE	ACCESS CONTROL	NHS	MILEPOINT		MILEPOINT DESCRIPTION	MARKED LANES	SURFACE WIDTH/TYPE*	AADT
STATE SECONDARY	U	URB FRWY EXPWY	UNPROTECTED	PARTIAL	NHS	04.970	CO559	OLD CALVERT RD	4	48I	35,970
						04.970		CROSSOVER			
						05.160					
						05.160		SPEED LIMIT 50 MPH			
						05.566		CROSSOVER			
	R					06.000		OUT CORP LMTS GREENBELT			
						06.110		SPUR TO WESTCHESTER PARK DR			
						06.110		SPUR FR PONTIAC ST			
						06.130			5	60I	
						06.130	MU105	PONTIAC ST			
						06.130	CO4334	WESTCHESTER PARK DR			
						06.130		TRAFFIC SIGNAL			
						06.130		CROSSOVER			
						06.140		SPUR TO PONTIAC ST			
						06.140		SPUR FR WESTCHESTER PARK DR			
						06.207			6	72I	
			POSITIVE BARRIER			06.330					
			UNPROTECTED			06.354					
	U					06.390		IN CORP LMTS GREENBELT			
						06.420	RP201- 1	RAMP 1 FR MD 201 NB TO MD 193 WB			
						06.430	RP201- 7	RAMP 7 FR MD 193 WB TO MD 201 SB			
			POSITIVE BARRIER			06.470					
						06.640					43,890
						06.640	MD193	GREENBELT RD			
						06.640		STRUC #16222			
						06.810	RP201- 2	RAMP 2 FR MD 193 WB TO MD 201 NB			
						06.810	RP201- 5	RAMP 5 FR MD 201 SB TO MD 193 EB			
			UNPROTECTED			06.880			5	60I	
						06.920	RP 95- 4	RAMP 4 FR MD 201 NB TO IS 95 EB			
						06.930			4	48I	
						07.004	RP 95- 6	RAMP 6 FR IS 95 EB TO MD 201 SB			
			CURBED			07.020					
						07.020	RP 95- 3	RAMP 3 FR RAMP 6 (FR IS 95) TO MD 201 NB			
						07.020		TRAFFIC SIGNAL			

*A,B = UNIMPROVED; C = GRADED & DRAINED; D,E = SOIL,GRAVEL,STONE; F,G = LOW TYPE BITUMINOUS
H,I = HIGH TYPE BITUMINOUS; J = CONCRETE; K= BRICK; L = BLOCK

STATE HIGHWAY LOCATION REFERENCE

COUNTY: PRINCE GEORGE'S
DISTRICT: 3
DATE: 12/31/12

ROUTE NUMBER: **MD 201** **CONTINUED**
INVENTORY DIRECTION: NORTH
ROUTE NAME: KENILWORTH AVE

STATE SYSTEM		FUNCTIONAL CLASS	MEDIAN TYPE	ACCESS CONTROL	NHS	MILEPOINT		MILEPOINT DESCRIPTION	MARKED LANES	SURFACE WIDTH/TYPE*	AADT
STATE SECONDARY	U	URB FRWY EXPWY	CURBED	PARTIAL	NHS	07.020		DIRECTIONAL CROSSOVER	4	48I	43,890
						07.051		SPEED LIMIT 40 MPH			
			POSITIVE BARRIER			07.061					
						07.130	RP 95- 5	RAMP 5 FR MD 201 SB TO IS 95 EB			
						07.140			4	48J	
						07.140		BEGIN BRIDGE			
		URB MINOR ART				07.170					32,750
						07.170	IS 95	CAPITAL BELTWAY			
						07.170		STRUC #16140			
						07.170		EXIT #23			
						07.170	IS 95	CAPITAL BELTWAY (SB)			
						07.190			4	48I	
						07.190		END BRIDGE			
						07.200	RP 95- 1	RAMP 1 FR MD 201 NB TO IS 95 WB			
						07.250			5	60I	
			CURBED			07.260					
						07.310			6	72I	
						07.310	RP 95- 2	RAMP 2 FR IS 95 WB TO MD 201 NB			
						07.310		TRAFFIC SIGNAL			
						07.310		DIRECTIONAL CROSSOVER			
			UNPROTECTED			07.370					
						07.370	RP 95- 8	RAMP 8 FR MD 201 SB TO IS 95 WB			
						07.384			4	72I	
						07.400		STRUC #16139			
						07.430		SPUR TO CRESCENT RD			
				NONE		07.450			5	60I	
						07.450	MU 70	CRESCENT RD			
						07.450		ENT TO SHA DISTRICT #3 OFFICE			
						07.450		TRAFFIC SIGNAL			
						07.450		CROSSOVER			
						07.580		SPEED LIMIT 40 MPH			
						07.590			4	48I	
						07.590		SPUR FR IVY LA			
			CURBED			07.610					
						07.610	MU231	IVY LA			

*A,B = UNIMPROVED; C = GRADED & DRAINED; D,E = SOIL,GRAVEL,STONE; F,G = LOW TYPE BITUMINOUS
H,I = HIGH TYPE BITUMINOUS; J = CONCRETE; K= BRICK; L = BLOCK

STATE HIGHWAY LOCATION REFERENCE

COUNTY: PRINCE GEORGE'S
DISTRICT: 3
DATE: 12/31/12

ROUTE NUMBER: **MD 201** **CONTINUED**
INVENTORY DIRECTION: NORTH
ROUTE NAME: KENILWORTH AVE

STATE SYSTEM		FUNCTIONAL CLASS	MEDIAN TYPE	ACCESS CONTROL	NHS	MILEPOINT		MILEPOINT DESCRIPTION	MARKED LANES	SURFACE WIDTH/TYPE*	AADT
STATE SECONDARY	U	URB MINOR ART	CURBED	NONE	NHS	07.610		TRAFFIC SIGNAL	4	48I	32,750
						07.610		CROSSOVER			
						07.620		SPUR TO IVY LA			
	R		PAINTED		NOT NHS	07.860					
NAME: EDMONSTON AVE						07.860	MU 40	CHERRYWOOD LA			
						07.860		OUT CORP LMTS GREENBELT			
						07.860		TRAFFIC SIGNAL			
						07.860		CROSSOVER			
			NONE (UNDIV)			07.913					
						07.962			2	36I	
						07.990			2	24I	
						08.270		STRUC #16111 BEAVER DAM CREEK			
						08.800					24,280
						08.800	CO 20	SUNNYSIDE AVE			
						08.800		TRAFFIC SIGNAL			
						09.100	CO 27	BEAVER DAM RD			
			PAINTED			09.260					
			NONE (UNDIV)			09.320			3	36I	
						09.380		SPUR TO POWDER MILL RD			
						09.390		SPUR FR MD 212A			
						09.400	MD212A	POWDER MILL RD			
						09.400	GV 6	POWDER MILL RD			
						09.400	CO 38	EDMONSTON RD (AHEAD)			
						09.400		TRAFFIC SIGNAL			

ROUTE NUMBER: **MD 201A**
INVENTORY DIRECTION: NORTH
ROUTE NAME: NO NAME

STATE SYSTEM		FUNCTIONAL CLASS	MEDIAN TYPE	ACCESS CONTROL	NHS	MILEPOINT		MILEPOINT DESCRIPTION	MARKED LANES	SURFACE WIDTH/TYPE*	AADT
STATE SECONDARY	U	URB LOCAL	CURBED	NONE	NOT NHS	00.000			2	40I	0
						00.000	MD201	KENILWORTH AVE			
						00.070		SPUR TO MD 769C			
						00.080	MD769C	48TH ST			
						00.080		STOP SIGN			

*A,B = UNIMPROVED; C = GRADED & DRAINED; D,E = SOIL,GRAVEL,STONE; F,G = LOW TYPE BITUMINOUS
H,I = HIGH TYPE BITUMINOUS; J = CONCRETE; K= BRICK; L = BLOCK

STATE HIGHWAY LOCATION REFERENCE

COUNTY: PRINCE GEORGE'S
DISTRICT: 3
DATE: 12/31/12

ROUTE NUMBER: **MD 202**
INVENTORY DIRECTION: NORTH
ROUTE NAME: LARGO RD

STATE SYSTEM		FUNCTIONAL CLASS	MEDIAN TYPE	ACCESS CONTROL	NHS	MILEPOINT		MILEPOINT DESCRIPTION	MARKED LANES	SURFACE WIDTH/TYPE*	AADT
STATE SECONDARY	R	URB OPA	NONE (UNDIV)	NONE	NHS	00.000			4	48I	15,942
						00.000	MD725	MARLBORO PIKE			
						00.000		TRAFFIC SIGNAL			
						00.030		STRUC #16032 COLLINGTON BRANCH			
						00.060					
						00.080			3	36I	
						00.100	CO5181	BUCK LA			
						00.132		SPEED LIMIT 40 MPH			
						00.260	CO560	CHELSEA LA			
						00.316		SPEED LIMIT 35 MPH			
						00.510			2	24I	
						00.580	CO561	CRESCENT DR			
						00.620	CO561	CRESCENT DR			
						00.640		SPEED LIMIT 40 MPH			
						01.010		SPEED LIMIT 50 MPH			
						01.280	CO1986	KENT DR			
						01.610			2	34I	
						01.666			2	30I	
						01.690	CO1505	ETON DR			
						01.810			2	24I	
						01.990			2	30I	
						02.070			2	24I	
						02.070	CO3430	OLD LARGO RD			
						02.070	CO5949	KIRKHAM LA			
						02.120			2	30I	
						02.200	CO1509	BROCK DR			
						02.226			2	42I	
						02.315			2	30I	
						02.350	CO6696	OLD LARGO RD			
						02.400			2	24I	
						02.580			2	30I	
						02.650	CO3428	OLD LARGO RD			
						02.680			2	40I	
						02.720			2	30I	

*A,B = UNIMPROVED; C = GRADED & DRAINED; D,E = SOIL,GRAVEL,STONE; F,G = LOW TYPE BITUMINOUS
H,I = HIGH TYPE BITUMINOUS; J = CONCRETE; K= BRICK; L = BLOCK

STATE HIGHWAY LOCATION REFERENCE

COUNTY: PRINCE GEORGE'S
DISTRICT: 3
DATE: 12/31/12

ROUTE NUMBER: **MD 202** **CONTINUED**
INVENTORY DIRECTION: NORTH
ROUTE NAME: LARGO RD

STATE SYSTEM		FUNCTIONAL CLASS	MEDIAN TYPE	ACCESS CONTROL	NHS	MILEPOINT		MILEPOINT DESCRIPTION	MARKED LANES	SURFACE WIDTH/TYPE*	AADT
STATE SECONDARY	R	URB OPA	NONE (UNDIV)	NONE	NHS	02.780			2	24I	15,942
			PAINTED			02.820					
			NONE (UNDIV)			02.880					
						02.930			2	30I	22,392
						02.930	CO1955	TOWN FARM RD			
						02.930		FRONTGATE DR			
			PAINTED			02.970			2	32I	
						02.990			2	24I	
			NONE (UNDIV)			03.340					
						03.340	CO3428	OLD LARGO RD			
			PAINTED			03.358					
			NONE (UNDIV)			03.468					
						03.601		SPEED LIMIT 50 MPH			
						03.630	CO5848	WATER FOWL WAY			
			PAINTED			03.660					
			NONE (UNDIV)			03.679					
			PAINTED			03.770					
						03.810			4	48I	
			UNPROTECTED			03.864					
						03.960	CO4748	HANCOCK DR			
						03.960	CO5795	BLACK SWAN DR			
						03.960		TRAFFIC SIGNAL			
						03.960		CROSSOVER			
						04.150	CO5225	ROBERT LEWIS AVE			
						04.150		DIRECTIONAL CROSSOVER			
						04.350					25,292
						04.350	MD193	WATKINS PARK DR			
						04.350		TRAFFIC SIGNAL			
						04.350		CROSSOVER			
						04.646		BASEBALL FIELD			
						04.646		CROSSOVER			
						04.668		SPUR TO ATHLETIC FIELD			
						04.958		DIRECTIONAL CROSSOVER			
						04.958		WOOD BRANCH CT			
						05.049		CELL PHONE TOWER			

*A,B = UNIMPROVED; C = GRADED & DRAINED; D,E = SOIL,GRAVEL,STONE; F,G = LOW TYPE BITUMINOUS
H,I = HIGH TYPE BITUMINOUS; J = CONCRETE; K= BRICK; L = BLOCK

STATE HIGHWAY LOCATION REFERENCE

COUNTY: PRINCE GEORGE'S
DISTRICT: 3
DATE: 12/31/12

ROUTE NUMBER: **MD 202** **CONTINUED**
INVENTORY DIRECTION: NORTH
ROUTE NAME: LARGO RD

STATE SYSTEM		FUNCTIONAL CLASS	MEDIAN TYPE	ACCESS CONTROL	NHS	MILEPOINT		MILEPOINT DESCRIPTION	MARKED LANES	SURFACE WIDTH/TYPE*	AADT
STATE SECONDARY	R	URB OPA	UNPROTECTED	NONE	NHS	05.140		STRUC #16031 WESTERN BRANCH	4	48I	25,292
						05.370					39,512
						05.370	CO 97	WHITE HOUSE RD			
						05.370		CROSSOVER			
						05.370		TRAFFIC SIGNAL			
						05.670	CO4597	LENOX DR			
						05.670	CO5574	DUNLORING DR			
						05.670		CROSSOVER			
						05.860		SPUR FR MT LUBENTIA WAY			
						05.870	CO4743	MT LUBENTIA WAY			
						05.870	CO5478	DRUMSHEUGH LA			
						05.870		TRAFFIC SIGNAL			
						05.870		CROSSOVER			
						05.880		SPUR TO MT LUBENTIA WAY			
						06.040		MT. EPHRAIM BAPTIST			
						06.040		CROSSOVER			
						06.170	CO5395	HOMESTEAD DR			
						06.280	CO2578	KETTERING DR			
						06.280	CO4736	KETTERING DR W			
						06.280		TRAFFIC SIGNAL			
						06.280		CROSSOVER			
			CURBED			06.580					
						06.580		DIRECTIONAL CROSSOVER			
						06.660	CO3374	CASTLETON DR			
						06.690		DIRECTIONAL CROSSOVER			
						06.690		TRAFFIC SIGNAL			
			UNPROTECTED			06.720					
						06.720		ENT TO PRINCE GEORGE'S COMM COLLEGE			
						06.720		TRAFFIC SIGNAL			
						06.720		DIRECTIONAL CROSSOVER			
						06.740		SPUR TO PG COMM COLLEGE			
						06.900			5	60I	
						07.000		SPUR FR CAMPUS WAY SOUTH			
						07.010	CO4638	CAMPUS WAY SOUTH			

*A,B = UNIMPROVED; C = GRADED & DRAINED; D,E = SOIL,GRAVEL,STONE; F,G = LOW TYPE BITUMINOUS
H,I = HIGH TYPE BITUMINOUS; J = CONCRETE; K= BRICK; L = BLOCK

STATE HIGHWAY LOCATION REFERENCE

COUNTY: PRINCE GEORGE'S
DISTRICT: 3
DATE: 12/31/12

ROUTE NUMBER: **MD 202** **CONTINUED**
INVENTORY DIRECTION: NORTH
ROUTE NAME: LARGO RD

STATE SYSTEM		FUNCTIONAL CLASS	MEDIAN TYPE	ACCESS CONTROL	NHS	MILEPOINT		MILEPOINT DESCRIPTION	MARKED LANES	SURFACE WIDTH/TYPE*	AADT
STATE SECONDARY	R	URB OPA	UNPROTECTED	NONE	NHS	07.010		TRAFFIC SIGNAL	5	60I	39,512
						07.010		CROSSOVER			
						07.030		SPUR TO CAMPUS WAY SOUTH			
						07.112		NO NAME			
						07.202			4	48I	
				PARTIAL		07.270			5	60I	
						07.270	MD977F	NO NAME			
						07.360	RP202- 6	RAMP 6 FR MD 214 EB TO MD 202 SB			
			POSITIVE BARRIER			07.520					
						07.580	RP202- 3	RAMP 3 FR MD 214 EB TO MD 202 NB			
						07.580	RP202- 5	RAMP 5 FR MD 202 SB TO MD 214 EB			
						07.650					56,032
						07.650	MD214	CENTRAL AVE			
						07.650		STRUC #16241			
			UNPROTECTED			07.680					
						07.760	RP202- 1	RAMP 1 FR MD 202 NB TO MD 214 WB			
			POSITIVE BARRIER			07.827			6	72I	
						07.850	RP202- 8	RAMP 8 FR MD 202 SB TO MD 214 WB			
						07.910	RP202- 2	RAMP 2 FR MD 214 WB TO MD 202 NB			
						08.010		SPUR TO LAKE ARBOR WAY			
						08.010		SPUR FR ARENA DR			
			UNPROTECTED	NONE		08.050					
						08.050	CO3460	LAKE ARBOR WAY			
						08.050	CO5342	ARENA DR			
						08.050		TRAFFIC SIGNAL			
						08.080		SPUR FR LAKE ARBOR WAY			
						08.100		SPUR TO ARENA DR			
						08.380	CO4802	TECHNOLOGY WAY			
						08.380		TRAFFIC SIGNAL			
						08.380		CROSSOVER			
						08.720		SPUR TO LOTTSFORD RD			
						08.720		SPUR FR LOTTSFORD RD			
			CURBED			08.740			7	84I	
						08.740	CO 64	LOTTSFORD RD			
						08.740		TRAFFIC SIGNAL			

*A,B = UNIMPROVED; C = GRADED & DRAINED; D,E = SOIL,GRAVEL,STONE; F,G = LOW TYPE BITUMINOUS
H,I = HIGH TYPE BITUMINOUS; J = CONCRETE; K= BRICK; L = BLOCK

STATE HIGHWAY LOCATION REFERENCE

COUNTY: PRINCE GEORGE'S
DISTRICT: 3
DATE: 12/31/12

ROUTE NUMBER: **MD 202** **CONTINUED**
INVENTORY DIRECTION: NORTH
ROUTE NAME: LARGO RD

STATE SYSTEM		FUNCTIONAL CLASS	MEDIAN TYPE	ACCESS CONTROL	NHS	MILEPOINT		MILEPOINT DESCRIPTION	MARKED LANES	SURFACE WIDTH/TYPE*	AADT
STATE SECONDARY	R	URB OPA	CURBED	NONE	NHS	08.770		SPUR FR LOTTSFORD RD	7	84I	56,032
						08.770		SPUR TO LOTTSFORD RD			
						08.804			6	84I	
						08.838			7	84I	
						08.935			8	96I	
						09.030			8	108I	
						09.111			8	96I	
						09.140		SPUR FR MCCORMICK DR			
						09.150		SPUR TO ST JOSEPHS DR			
NAME: LANDOVER RD						09.160	CO3132	ST JOSEPHS DR			
						09.160	CO4565	MCCORMICK DR			
						09.160		TRAFFIC SIGNAL			
						09.160		CROSSOVER			
						09.170			6	72I	
						09.170		SPUR TO MCCORMICK DR			
						09.170		SPUR FR ST JOSEPHS DR			
				PARTIAL		09.250					
						09.320	RP 95- 4	RAMP 4 FR IS 95 NB TO MD 202 EB			
						09.350			5	60I	
						09.350	RP 95- 2	RAMP 2 FR MD 202 WB TO IS 95 NB			
						09.416	RP 95- 9	RAMP 9 FR MD 202 EB TO RP 2 (TO IS95 NB)			
						09.416		TRAFFIC SIGNAL			
						09.416		CROSSOVER			
						09.416	RP 95-10	RAMP 10 FR RP 4 (FR IS95 NB) TO MD202 WB			
						09.448	RP 95- 3	RAMP 3 FR MD 202 EB TO IS 95 NB			
						09.520			5	60J	
						09.520		BEGIN BRIDGE			
						09.550			4	60J	53,720
						09.550	IS 95	CAPITAL BELTWAY			
						09.550		STRUC #16150			
						09.550		EXIT #17			
						09.550	IS 95	CAPITAL BELTWAY (SB)			
						09.561			4	48I	
						09.561		END BRIDGE			

*A,B = UNIMPROVED; C = GRADED & DRAINED; D,E = SOIL,GRAVEL,STONE; F,G = LOW TYPE BITUMINOUS
H,I = HIGH TYPE BITUMINOUS; J = CONCRETE; K= BRICK; L = BLOCK

STATE HIGHWAY LOCATION REFERENCE

COUNTY: PRINCE GEORGE'S
DISTRICT: 3
DATE: 12/31/12

ROUTE NUMBER: **MD 202** **CONTINUED**
INVENTORY DIRECTION: NORTH
ROUTE NAME: LANDOVER RD

STATE SYSTEM		FUNCTIONAL CLASS	MEDIAN TYPE	ACCESS CONTROL	NHS	MILEPOINT		MILEPOINT DESCRIPTION	MARKED LANES	SURFACE WIDTH/TYPE*	AADT
STATE SECONDARY	R	URB OPA	CURBED	PARTIAL	NHS	09.590	RP 95- 5	RAMP 5 FR IS 95 SB TO MD 202 EB	4	48I	53,720
						09.640	RP 95- 7	RAMP 7 FR MD 202 WB TO RAMP 6 (TO IS 95)			
						09.640		TRAFFIC SIGNAL			
						09.640		DIRECTIONAL CROSSOVER			
						09.690			5	60I	
						09.690	RP 95- 8	RAMP 8 FR IS 95 SB TO MD 202 WB			
						09.750	RP 95- 6	RAMP 6 FR MD 202 EB TO IS 95 SB			
						09.990		SPUR TO BRIGHTSEAT RD			
						10.020			6	72I	39,312
						10.020	CO 76	BRIGHTSEAT RD			
						10.020	MD202E	BRIGHTSEAT RD			
						10.020		TRAFFIC SIGNAL			
						10.050		SPUR FR BRIGHTSEAT RD			
						10.100		SPEED LIMIT 40 MPH			
						10.320	CO1483	BARLOWE RD			
						10.320		TRAFFIC SIGNAL			
						10.320		CROSSOVER			
						10.360		STRUC #16198 CATTAIL BRANCH			
						10.610	OP1213	KENMOOR DR			
						10.610		TRAFFIC SIGNAL			
						10.730	CO1227	MATTHEW HENSON AVE			
						10.730		CROSSOVER			
						10.850	RP202- 4	RAMP 4 FR MD 704 NB TO MD 202 EB			
						10.860	RP202- 2	RAMP 2 FR MD 202 WB TO MD 704 NB			
						10.910	RP202- 3	RAMP 3 FR MD 202 EB TO MD 704 NB			
						10.930	RP202- 1	RAMP 1 FR MD 704 NB TO MD 202 WB			
						10.950			6	72J	
						10.950		BEGIN BRIDGE			
						10.970					43,982
						10.970	MD704	MARTIN LUTHER KING JR HWY			
						10.970		STRUC #16030			
						10.990			6	72I	
						10.990		END BRIDGE			
						11.020	RP202- 5	RAMP 5 FR MD 704 SB TO MD 202 EB			

*A,B = UNIMPROVED; C = GRADED & DRAINED; D,E = SOIL,GRAVEL,STONE; F,G = LOW TYPE BITUMINOUS
H,I = HIGH TYPE BITUMINOUS; J = CONCRETE; K= BRICK; L = BLOCK

STATE HIGHWAY LOCATION REFERENCE

COUNTY: PRINCE GEORGE'S
DISTRICT: 3
DATE: 12/31/12

ROUTE NUMBER: **MD 202** **CONTINUED**
INVENTORY DIRECTION: NORTH
ROUTE NAME: LANDOVER RD

STATE SYSTEM		FUNCTIONAL CLASS	MEDIAN TYPE	ACCESS CONTROL	NHS	MILEPOINT		MILEPOINT DESCRIPTION	MARKED LANES	SURFACE WIDTH/TYPE*	AADT
STATE SECONDARY	R	URB OPA	CURBED	PARTIAL	NHS	11.030	RP202- 7	RAMP 7 FR MD 202 WB TO MD 704 SB	6	72I	43,982
						11.110	RP202- 6	RAMP 6 FR MD 202 EB TO MD 704 SB			
						11.130	RP202- 8	RAMP 8 FR MD 704 SB TO MD 202 WB			
				NONE		11.170					
						11.170		SPEED LIMIT 35 MPH			
						11.250	MD977H	PROSPECT ST			
						11.250		CROSSOVER			
						11.321		KENTLAND VFD			
						11.350	CO859	FIRE HOUSE RD			
						11.350		TRAFFIC SIGNAL			
						11.350		CROSSOVER			
						11.460	CO3290	DODGE PARK RD			
						11.460		TRAFFIC SIGNAL			
						11.460		CROSSOVER			
						11.550	CO3361	KENT VILLAGE DR			
						11.670					45,402
						11.670	CO3688	KENT TOWN PL			
						11.670	CO804	75TH AVE			
						11.670		TRAFFIC SIGNAL			
						11.670		CROSSOVER			
						11.740	OP4519	KENT TOWN DR			
						11.850	CO687	PINEBROOK AVE			
						11.850		CROSSOVER			
						11.850		TRAFFIC SIGNAL			
						11.850		PINEBROOK RD			
						11.950	CO1210	OLD LANDOVER RD			
						11.950		CROSSOVER			
						11.950		TRAFFIC SIGNAL			
						12.070		STRUC #16119 BEAVER DAM CREEK			
						12.170			5	60I	
						12.210			5	60J	
						12.210		BEGIN BRIDGE			
						12.230		R/R #ATK 529 589 V			
						12.230		STRUC #16029			
						12.230		R/R METRORAIL			

*A,B = UNIMPROVED; C = GRADED & DRAINED; D,E = SOIL,GRAVEL,STONE; F,G = LOW TYPE BITUMINOUS
H,I = HIGH TYPE BITUMINOUS; J = CONCRETE; K= BRICK; L = BLOCK

STATE HIGHWAY LOCATION REFERENCE

COUNTY: PRINCE GEORGE'S
DISTRICT: 3
DATE: 12/31/12

ROUTE NUMBER: **MD 202** **CONTINUED**
INVENTORY DIRECTION: NORTH
ROUTE NAME: LANDOVER RD

STATE SYSTEM		FUNCTIONAL CLASS	MEDIAN TYPE	ACCESS CONTROL	NHS	MILEPOINT		MILEPOINT DESCRIPTION	MARKED LANES	SURFACE WIDTH/TYPE*	AADT
STATE SECONDARY	R	URB OPA	CURBED	NONE	NHS	12.247			4	48I	45,402
						12.247		END BRIDGE			
						12.270	RP 50- 3	RAMP 3 FR US 50 EB TO MD 202 NB			
						12.290			4	48J	
						12.290		BEGIN BRIDGE			
						12.310					42,791
						12.310		STRUC #16105			
						12.310	US 50	JOHN HANSON HWY			
						12.310	US 50	JOHN HANSON HWY (WB)			
						12.330			4	48I	
						12.330		END BRIDGE			
						12.370	RP 50- 6	RAMP 6 FR US 50 EB TO MD 202 SB			
						12.380	RP 50- 1	RAMP 1 FR MD 202 NB TO US 50 WB			
						12.400	RP 50- 4	RAMP 4 FR MD 202 NB TO RAMP 5 (TO US 50)			
						12.400		DIRECTIONAL CROSSOVER			
						12.400		TRAFFIC SIGNAL			
						12.420	RP 50- 7	RAMP 7 FR RAMP 2 (FR US 50) TO MD 202 SB			
						12.420		TRAFFIC SIGNAL			
						12.420		CROSSOVER			
	U					12.460			5	60I	
						12.460		IN CORP LIMITS OF CHEVERLY			
						12.470	RP 50- 2	RAMP 2 FR US 50 WB TO MD 202 NB			
						12.480	RP 50- 8	RAMP 8 FR MD 202 SB TO US 50 WB			
						12.590			6	72I	
						12.590	MU205	KILMER ST			
						12.590		TRAFFIC SIGNAL			
	R					12.620		OUT CORP LMTS CHEVERLY			
						12.910	CO1217	63RD PL			
						12.910	CO1734	OLD LANDOVER RD			
						12.910		CROSSOVER			
						12.960	CO417	63RD AVE			
						13.000	CO3658	63RD AVE			
						13.050	MU621	62ND PL			
						13.050	CO3667	NEIGHBOR LA			

*A,B = UNIMPROVED; C = GRADED & DRAINED; D,E = SOIL,GRAVEL,STONE; F,G = LOW TYPE BITUMINOUS
H,I = HIGH TYPE BITUMINOUS; J = CONCRETE; K= BRICK; L = BLOCK

STATE HIGHWAY LOCATION REFERENCE

COUNTY: PRINCE GEORGE'S
DISTRICT: 3
DATE: 12/31/12

ROUTE NUMBER: **MD 202** **CONTINUED**
INVENTORY DIRECTION: NORTH
ROUTE NAME: LANDOVER RD

STATE SYSTEM		FUNCTIONAL CLASS	MEDIAN TYPE	ACCESS CONTROL	NHS	MILEPOINT		MILEPOINT DESCRIPTION	MARKED LANES	SURFACE WIDTH/TYPE*	AADT
STATE SECONDARY	R	URB OPA	CURBED	NONE	NHS	13.050		TRAFFIC SIGNAL	6	72I	42,791
						13.050		CROSSOVER			
						13.280					38,482
						13.280	MU 59	CHEVERLY AVE			
						13.280		TRAFFIC SIGNAL			
						13.280		CROSSOVER			
						13.330		SPUR TO CHEVERLY AVE			
						13.370			6	68I	
						13.370	MD202B	NO NAME			
						13.370		TRAFFIC SIGNAL			
						13.370		CROSSOVER			
						13.380		SPUR TO MD 202B			
						13.420			6	72I	29,922
						13.420	MD295	BALTIMORE WASHINGTON PKWY			
						13.420		STRUC #P FH13			
						13.420	MD295	BALTIMORE WASHINGTON PKWY (SB)			
						13.470	RP295- 7	RAMP 7 FR MD 202 WB TO MD 295 SB			
						13.470	RP295- 8	RAMP 8 FR MD 295 SB TO MD 202 WB			
						13.470		TRAFFIC SIGNAL			
						13.470		CROSSOVER			
						13.490	MU580	58TH PL			
						13.540	CO257	58TH AVE			
						13.600	CO258	57TH AVE			
						13.600		TRAFFIC SIGNAL			
						13.690	CO245	56TH PL			
						13.720	CO330	QUINCY ST			
						13.740	CO506	56TH AVE			
						13.740		CROSSOVER			
						13.810	CO505	RANDOLPH ST			
						13.870			5	60I	
						13.870	CO897	55TH AVE			
						13.870		CROSSOVER			
						13.900		SPUR TO MD 450			
						13.920	MD450	ANNAPOLIS RD			
						13.920		TRAFFIC SIGNAL			

*A,B = UNIMPROVED; C = GRADED & DRAINED; D,E = SOIL,GRAVEL,STONE; F,G = LOW TYPE BITUMINOUS
H,I = HIGH TYPE BITUMINOUS; J = CONCRETE; K= BRICK; L = BLOCK

STATE HIGHWAY LOCATION REFERENCE

COUNTY: PRINCE GEORGE'S
DISTRICT: 3
DATE: 12/31/12

ROUTE NUMBER: **MD 202B**
INVENTORY DIRECTION: SOUTH
ROUTE NAME: NO NAME

STATE SYSTEM		FUNCTIONAL CLASS	MEDIAN TYPE	ACCESS CONTROL	NHS	MILEPOINT		MILEPOINT DESCRIPTION	MARKED LANES	SURFACE WIDTH/TYPE*	AADT
STATE SECONDARY	U	URB LOCAL	CURBED	NONE	NOT NHS	00.000			2	36I	0
						00.000	MD202	LANDOVER RD			
						00.000		TRAFFIC SIGNAL			
						00.010		SPUR FR MD 202			
						00.090			2	42I	
						00.115			2	36I	
						00.130	RP295- 3	RAMP 3 FR MD 202B TO RAMP 2 (TO MD 295)			
			NONE (UNDIV)			00.140			2	24I	
						00.140	RP295- 2	RAMP 2 FR MD 202B WB TO MD 295 NB			
						00.140		STOP SIGN			
						00.150	RP295- 1	RAMP 1 FR RAMP 4 (FR MD 295) TO MD 202B			
						00.160	RP295- 4	RAMP 4 FR MD 295 NB TO MD 202B EB			
						00.160		OUT CORP LMTS CHEVERLY			
						00.160	CO4853	MERCY LA (AHEAD)			

ROUTE NUMBER: **MD 202C**
INVENTORY DIRECTION: NORTH
ROUTE NAME: HARRY S TRUMAN DR

STATE SYSTEM		FUNCTIONAL CLASS	MEDIAN TYPE	ACCESS CONTROL	NHS	MILEPOINT		MILEPOINT DESCRIPTION	MARKED LANES	SURFACE WIDTH/TYPE*	AADT
STATE SECONDARY	R	URB MINOR ART	UNPROTECTED	NONE	NOT NHS	01.890			4	48I	15,520
						01.890	CO3465	HARRY S TRUMAN DR (BACK)			
			CURBED			01.900					
						01.900	CO5261	CAPITAL LA			
						01.900		CROSSOVER			
						01.970	RP202- 7	RAMP 7 FR RAMP 6 (FR MD 214) TO MD 202C			
						01.970		TRAFFIC SIGNAL			
						01.970		CROSSOVER			
			NONE (UNDIV)			01.990			3	36I	
						02.030			4	48I	
						02.030	RP202- 9	RAMP 9 FR RAMP 7 (FR MD 214) TO MD 202C			
						02.060			4	48J	

*A,B = UNIMPROVED; C = GRADED & DRAINED; D,E = SOIL,GRAVEL,STONE; F,G = LOW TYPE BITUMINOUS
H,I = HIGH TYPE BITUMINOUS; J = CONCRETE; K= BRICK; L = BLOCK

STATE HIGHWAY LOCATION REFERENCE

COUNTY: PRINCE GEORGE'S
DISTRICT: 3
DATE: 12/31/12

ROUTE NUMBER: **MD 202C** **CONTINUED**
INVENTORY DIRECTION: NORTH
ROUTE NAME: HARRY S TRUMAN DR

STATE SYSTEM		FUNCTIONAL CLASS	MEDIAN TYPE	ACCESS CONTROL	NHS	MILEPOINT		MILEPOINT DESCRIPTION	MARKED LANES	SURFACE WIDTH/TYPE*	AADT
STATE SECONDARY	R	URB MINOR ART	NONE (UNDIV)	NONE	NOT NHS	02.060		BEGIN BRIDGE	4	48J	15,520
						02.080					5,851
						02.080	MD214	CENTRAL AVE			
						02.080		STRUC #16242			
						02.100			4	48I	
						02.100		END BRIDGE			
						02.170			3	36I	
						02.170	CO4493	LARGO DR WEST			
						02.170	CO5410	LARGO CENTER DR			
						02.170		TRAFFIC SIGNAL			
						02.190	OP4762	HARRY S TRUMAN DR (AHEAD)			

ROUTE NUMBER: **MD 202D**
INVENTORY DIRECTION: WEST
ROUTE NAME: SHERIFF RD

STATE SYSTEM		FUNCTIONAL CLASS	MEDIAN TYPE	ACCESS CONTROL	NHS	MILEPOINT		MILEPOINT DESCRIPTION	MARKED LANES	SURFACE WIDTH/TYPE*	AADT
STATE SECONDARY	R	URB MINOR ART	NONE (UNDIV)	NONE	NOT NHS	00.000			2	24I	13,550
						00.000	MD202E	BRIGHTSEAT RD			
						00.000	CO5801	REDSKINS RD			
						00.000		TRAFFIC SIGNAL			
						00.040			3	36I	
						00.040		SPUR FR MD 202E			
						00.050		SPUR TO REDSKINS RD			
						00.090			4	48I	
						00.090		STRUC #16262 CATTAIL BRANCH			
						00.110	CO 75	SHERIFF RD (AHEAD)			

ROUTE NUMBER: **MD 202E**
INVENTORY DIRECTION: SOUTH
ROUTE NAME: BRIGHTSEAT RD

STATE SYSTEM		FUNCTIONAL CLASS	MEDIAN TYPE	ACCESS CONTROL	NHS	MILEPOINT		MILEPOINT DESCRIPTION	MARKED LANES	SURFACE WIDTH/TYPE*	AADT
STATE SECONDARY	R	URB MINOR ART	NONE (UNDIV)	NONE	NOT NHS	01.350			5	60I	11,761
						01.350	CO 76	BRIGHTSEAT RD (BACK)			

*A,B = UNIMPROVED; C = GRADED & DRAINED; D,E = SOIL,GRAVEL,STONE; F,G = LOW TYPE BITUMINOUS
H,I = HIGH TYPE BITUMINOUS; J = CONCRETE; K= BRICK; L = BLOCK

STATE HIGHWAY LOCATION REFERENCE

COUNTY: PRINCE GEORGE'S
DISTRICT: 3
DATE: 12/31/12

ROUTE NUMBER: **MD 202E** **CONTINUED**
INVENTORY DIRECTION: SOUTH
ROUTE NAME: BRIGHTSEAT RD

STATE SYSTEM		FUNCTIONAL CLASS	MEDIAN TYPE	ACCESS CONTROL	NHS	MILEPOINT		MILEPOINT DESCRIPTION	MARKED LANES	SURFACE WIDTH/TYPE*	AADT
STATE SECONDARY	R	URB MINOR ART	NONE (UNDIV)	NONE	NOT NHS	01.350	MD202	LANDOVER RD	5	60I	11,761
						01.350		TRAFFIC SIGNAL			
						01.390		SPUR TO MD 202			
						01.420			6	72I	
			CENTER TLA (UNDIV)			01.470			5	60I	
						01.470		NO NAME			
						01.470		TRAFFIC SIGNAL			
			NONE (UNDIV)			01.550					
						01.556		SPUR FR MD 202D			
						01.568		SPUR TO MD 202D			
						01.600			3	36I	12,431
						01.600	MD202D	SHERIFF RD			
						01.600	CO5801	REDSKINS RD			
						01.600		TRAFFIC SIGNAL			
						01.640	CO 76	BRIGHTSEAT RD (AHEAD)			
						01.640		SPUR TO MD 202E			

ROUTE NUMBER: **MD 202F**
INVENTORY DIRECTION: WEST
ROUTE NAME: ARENA DR

STATE SYSTEM		FUNCTIONAL CLASS	MEDIAN TYPE	ACCESS CONTROL	NHS	MILEPOINT		MILEPOINT DESCRIPTION	MARKED LANES	SURFACE WIDTH/TYPE*	AADT
STATE SECONDARY	R	URB MINOR ART	NONE (UNDIV)	NONE	NOT NHS	00.860			4	48I	13,440
						00.860	CO5342	ARENA DR (BACK)			
						00.860	RP 95- 4	RAMP 4 FR IS 95 NB TO MD 202F EB			
						00.890	RP 95- 2	RAMP 2 FR MD 202F WB TO IS 95 NB			
						00.890	RP 95- 1	RAMP 1 FR RAMP 4 (FR IS 95) TO MD 202F			
						00.890		TRAFFIC SIGNAL			
						00.920			4	48J	
						00.920		BEGIN BRIDGE			
						00.960	IS 95	CAPITAL BELTWAY			
						00.960		STRUC #16177			
						00.960	IS 95	CAPITAL BELTWAY (SB)			
						00.990			4	48I	
						00.990		END BRIDGE			

*A,B = UNIMPROVED; C = GRADED & DRAINED; D,E = SOIL,GRAVEL,STONE; F,G = LOW TYPE BITUMINOUS
H,I = HIGH TYPE BITUMINOUS; J = CONCRETE; K= BRICK; L = BLOCK

STATE HIGHWAY LOCATION REFERENCE

COUNTY: PRINCE GEORGE'S
DISTRICT: 3
DATE: 12/31/12

ROUTE NUMBER: **MD 202F** **CONTINUED**
INVENTORY DIRECTION: WEST
ROUTE NAME: ARENA DR

STATE SYSTEM		FUNCTIONAL CLASS	MEDIAN TYPE	ACCESS CONTROL	NHS	MILEPOINT		MILEPOINT DESCRIPTION	MARKED LANES	SURFACE WIDTH/TYPE*	AADT
STATE SECONDARY	R	URB MINOR ART	NONE (UNDIV)	NONE	NOT NHS	01.040			5	60I	13,440
						01.040	RP 95- 6	RAMP 6 FR MD 202F EB TO IS 95 SB			
						01.040	RP 95- 8	RAMP 8 FR IS 95 SB TO MD 202F WB			
						01.040		TRAFFIC SIGNAL			
						01.130	CO 76	BRIGHTSEAT RD			
						01.130	CO5922	BISHOP PEEBLES DR (AHEAD)			
						01.130		TRAFFIC SIGNAL			

ROUTE NUMBER: **MD 208**
INVENTORY DIRECTION: NORTH
ROUTE NAME: 38TH AVE

STATE SYSTEM		FUNCTIONAL CLASS	MEDIAN TYPE	ACCESS CONTROL	NHS	MILEPOINT		MILEPOINT DESCRIPTION	MARKED LANES	SURFACE WIDTH/TYPE*	AADT
STATE SECONDARY	U	URB COLL	NONE (UNDIV)	NONE	NOT NHS	00.000			2	36I	10,484
						00.000	US 1AL	BLADENSBURG RD			
						00.000		TRAFFIC SIGNAL			
						00.055		SPEED LIMIT 30 MPH			
						00.140	MU 40	PARKWOOD ST			
						00.180	MU8010	ALLEY #1			
						00.200			2	28I	
						00.200	MU 31	COTTAGE TERR #1			
						00.210			2	28J	
						00.210		BEGIN BRIDGE			
NAME: 38TH ST						00.220		OUT CORP LMTS COTTAGE CITY			
						00.220		IN CORP LMTS BRENTWOOD			
						00.220		R/R #CSX 140 909 M			
						00.220		STRUC #16033			
						00.240			2	28I	
						00.240		END BRIDGE			
						00.280			2	38I	
						00.280	MU 80	PERRY ST			
						00.330			2	34I	
						00.330	MU 90	QUINCY ST			
			CURBED			00.370			2	36I	
						00.370		SPUR FR US 1			

*A,B = UNIMPROVED; C = GRADED & DRAINED; D,E = SOIL,GRAVEL,STONE; F,G = LOW TYPE BITUMINOUS
H,I = HIGH TYPE BITUMINOUS; J = CONCRETE; K= BRICK; L = BLOCK

STATE HIGHWAY LOCATION REFERENCE

COUNTY: PRINCE GEORGE'S
DISTRICT: 3
DATE: 12/31/12

ROUTE NUMBER: **MD 208** **CONTINUED**
INVENTORY DIRECTION: NORTH
ROUTE NAME: 38TH ST

STATE SYSTEM	FUNCTIONAL CLASS	MEDIAN TYPE	ACCESS CONTROL	NHS	MILEPOINT		MILEPOINT DESCRIPTION	MARKED LANES	SURFACE WIDTH/TYPE*	AADT
MUNICIPAL	U URB COLL	NONE (UNDIV)	NONE	NOT NHS	00.400			2	26I	7,024
					00.400	US 1	RHODE ISLAND AVE			
					00.400		END STATE MAINTENANCE			
					00.400		BEGIN MUNICIPAL MAINTENANCE			
					00.400		TRAFFIC SIGNAL			
					00.420			2	36I	
					00.420	MU 31	BUNKER HILL RD #1			
					00.460					
					00.460	MU8010	ALLEY #1			
					00.460		SPEED LIMIT 25 MPH			
					00.490	MU100	SHEPPARD CT			
					00.490	MU111	SHEPHERD ST			
					00.500		SPEED LIMIT 25 MPH			
					00.520	MU8020	ALLEY #2			
					00.550			2	30I	
					00.550	MU110	SHEPPARD ST			
					00.590	MU8030	ALLEY #3			
					00.610	MU120	TAYLOR ST			
					00.660	MU150	UTAH AVE			
					00.660		STOP SIGN			
					00.670					
					00.720					
					00.720	MU140	UPSHUR ST			
					00.800	MU 61	JACKSON AVE #1			
					00.800	MU170	VOLTA AVE			
					00.800	MU160	VARNUM ST			
					00.800		STOP SIGN			
					00.890	MU180	WEBSTER ST			
					00.970	MU190	WINDOM RD			
					00.970		STOP SIGN			
					01.050					
					01.050	MU 10	ALLISON ST			
STATE SECONDARY					01.110					
					01.110		OUT CORP LMTS BRENTWOOD			
					01.110		IN CORP LMTS HYATTSVILLE			

*A,B = UNIMPROVED; C = GRADED & DRAINED; D,E = SOIL,GRAVEL,STONE; F,G = LOW TYPE BITUMINOUS
H,I = HIGH TYPE BITUMINOUS; J = CONCRETE; K= BRICK; L = BLOCK

STATE HIGHWAY LOCATION REFERENCE

COUNTY: PRINCE GEORGE'S
DISTRICT: 3
DATE: 12/31/12

ROUTE NUMBER: **MD 208** **CONTINUED**
INVENTORY DIRECTION: NORTH
ROUTE NAME: 38TH ST

STATE SYSTEM		FUNCTIONAL CLASS	MEDIAN TYPE	ACCESS CONTROL	NHS	MILEPOINT		MILEPOINT DESCRIPTION	MARKED LANES	SURFACE WIDTH/TYPE*	AADT
STATE SECONDARY	U	URB COLL	NONE (UNDIV)	NONE	NOT NHS	01.110		END MUNICIPAL MAINTENANCE	2	30I	7,024
						01.110		BEGIN STATE MAINTENANCE			
						01.110		STRUC #16034 NORTHWEST BRANCH			
						01.110		SIGN: BEGIN STATE MAINTENANCE			
						01.134		SIGN: WELCOME CITY OF HYATTSVILLE			
						01.180	MU8270	GAINES ALLEY			
						01.370	MU8260	ALLEY #26			
		URB MINOR ART				01.410			2	24I	15,291
NAME: HAMILTON ST						01.410	MU180	JEFFERSON ST			
						01.410	MU151	HAMILTON ST #1			
						01.410		TRAFFIC SIGNAL			
			PAINTED			01.430			2	22I	
			NONE (UNDIV)			01.500			2	24I	
						01.500	MU9373	37TH PL			
						01.500		SPEED LIMIT 30 MPH			
						01.520	MU9372	37TH AVE #2			
						01.620			2	22I	
						01.620	MU9360	36TH AVE			
						01.710			4	48I	
						01.710	MU9353	35TH PL #1			
			CURBED			01.760					
						01.760	MU9350	35TH AVE			
			NONE (UNDIV)			01.800					
						01.820		SPUR FR MD 500			
						01.860	MD500	QUEENS CHAPEL RD			
						01.860	CO1204	HAMILTON ST (AHEAD)			
						01.860		TRAFFIC SIGNAL			

ROUTE NUMBER: **MD 210**
INVENTORY DIRECTION: NORTH
ROUTE NAME: INDIAN HEAD HWY

STATE SYSTEM		FUNCTIONAL CLASS	MEDIAN TYPE	ACCESS CONTROL	NHS	MILEPOINT		MILEPOINT DESCRIPTION	MARKED LANES	SURFACE WIDTH/TYPE*	AADT
STATE SECONDARY	R	URB FRWY EXPWY	UNPROTECTED	PARTIAL	NOT NHS	00.000			4	48I	25,010
						00.000		CHARLES CO/L			

*A,B = UNIMPROVED; C = GRADED & DRAINED; D,E = SOIL,GRAVEL,STONE; F,G = LOW TYPE BITUMINOUS
H,I = HIGH TYPE BITUMINOUS; J = CONCRETE; K= BRICK; L = BLOCK

STATE HIGHWAY LOCATION REFERENCE

COUNTY: PRINCE GEORGE'S
DISTRICT: 3
DATE: 12/31/12

ROUTE NUMBER: **MD 210** **CONTINUED**
INVENTORY DIRECTION: NORTH
ROUTE NAME: INDIAN HEAD HWY

STATE SYSTEM		FUNCTIONAL CLASS	MEDIAN TYPE	ACCESS CONTROL	NHS	MILEPOINT		MILEPOINT DESCRIPTION	MARKED LANES	SURFACE WIDTH/TYPE*	AADT
STATE SECONDARY	R	URB FRWY EXPWY	UNPROTECTED	PARTIAL	NOT NHS	00.280		SPUR TO MD 810A	4	48I	25,010
						00.320	MD810A	LIVINGSTON RD			
						00.480		SPEED LIMIT 55 MPH			
						01.480	MD810E	PINE DR			
						02.230	MD810G	PINE LA			
						02.230		CROSSOVER			
						02.353		DRAINAGE STRUC #16210X0			
			POSITIVE BARRIER			02.690					
						02.735		CHURCH			
						02.750	MD810I	MANNING RD EAST			
						02.750	MD810H	MANNING RD WEST			
						02.840		SPUR TO MD 228			
						02.880		SPUR FR MD 228			
STATE PRIMARY			CURBED		NHS	02.900					49,240
						02.900	MD228	BERRY RD			
						02.900		TRAFFIC SIGNAL			
						02.980			6	72I	
						02.980		SPUR FR MD 228			
						03.126			5	60I	
						03.380		SPUR FR MD 810J			
						03.390			6	72I	46,900
						03.390	MD810J	LIVINGSTON RD			
						03.390	MD373	LIVINGSTON RD			
						03.390		TRAFFIC SIGNAL			
						03.420		SPUR FR MD 373			
			POSITIVE BARRIER			03.506					
						03.900		SPUR TO MD 210R			
						04.240		INDIAN HILL RD			
			CURBED			04.664					
						04.730		SPUR FR FARMINGTON RD			
						04.760	CO154	FARMINGTON RD			
						04.760		TRAFFIC SIGNAL			
						04.830		SPUR FR FARMINGTON RD			
			POSITIVE BARRIER			04.858					
			CURBED			05.290					

*A,B = UNIMPROVED; C = GRADED & DRAINED; D,E = SOIL,GRAVEL,STONE; F,G = LOW TYPE BITUMINOUS
H,I = HIGH TYPE BITUMINOUS; J = CONCRETE; K= BRICK; L = BLOCK

STATE HIGHWAY LOCATION REFERENCE

COUNTY: PRINCE GEORGE'S
DISTRICT: 3
DATE: 12/31/12

ROUTE NUMBER: **MD 210** **CONTINUED**
INVENTORY DIRECTION: NORTH
ROUTE NAME: INDIAN HEAD HWY

STATE SYSTEM		FUNCTIONAL CLASS	MEDIAN TYPE	ACCESS CONTROL	NHS	MILEPOINT		MILEPOINT DESCRIPTION	MARKED LANES	SURFACE WIDTH/TYPE*	AADT
STATE PRIMARY	R	URB FRWY EXPWY	CURBED	PARTIAL	NHS	05.290	CO1077	THE MALL	6	72I	46,900
						05.290		CROSSOVER			
			POSITIVE BARRIER			05.382					
						05.790			6	72J	
						05.790		BEGIN BRIDGE			
						05.810		STRUC #16037 PISCATAWAY CREEK			
						05.830			6	72I	
						05.830		END BRIDGE			
						06.054		DRAINAGE STRUC #16215X0			
						06.638		DRAINAGE STRUC #16216X0			
			CURBED			06.722					
						06.810					47,360
						06.810	CO118	OLD FORT RD			
						06.810		TRAFFIC SIGNAL			
						06.850		SPUR FR OLD FORT RD			
			POSITIVE BARRIER			06.930					
						07.207		DRAINAGE STRUC #16217X0			
			CURBED			07.610					
						07.700			7	84I	
						07.700	CO1202	LIVINGSTON RD			
						07.700	CO600	SWAN CREEK RD			
						07.700		TRAFFIC SIGNAL			
			POSITIVE BARRIER			07.810					
						07.820		SPUR TO LIVINGSTON RD			
			CURBED			08.240			6	72I	
						08.316		CROSSOVER			
			POSITIVE BARRIER			08.400					
			CURBED			08.800					
						08.880		SPUR FR FORT WASHINGTON RD			
			POSITIVE BARRIER			08.900					66,151
						08.900	CO416	FORT WASHINGTON RD			
						08.900		TRAFFIC SIGNAL			
						08.930		SPUR TO FORT WASHINGTON RD			
						09.423		DRAINAGE STRUC #16221X0			
						09.510		ATR STATION #0056 (CABINET NB/L)			

*A,B = UNIMPROVED; C = GRADED & DRAINED; D,E = SOIL,GRAVEL,STONE; F,G = LOW TYPE BITUMINOUS
H,I = HIGH TYPE BITUMINOUS; J = CONCRETE; K= BRICK; L = BLOCK

STATE HIGHWAY LOCATION REFERENCE

COUNTY: PRINCE GEORGE'S
DISTRICT: 3
DATE: 12/31/12

ROUTE NUMBER: **MD 210** **CONTINUED**
INVENTORY DIRECTION: NORTH
ROUTE NAME: INDIAN HEAD HWY

STATE SYSTEM		FUNCTIONAL CLASS	MEDIAN TYPE	ACCESS CONTROL	NHS	MILEPOINT		MILEPOINT DESCRIPTION	MARKED LANES	SURFACE WIDTH/TYPE*	AADT
STATE PRIMARY	R	URB FRWY EXPWY	POSITIVE BARRIER	PARTIAL	NHS	09.820	CO118	OLD FORT RD	6	72I	66,151
						09.820		TRAFFIC SIGNAL			
						09.860		SPUR TO OLD FORT RD			
						10.146		DRAINAGE STRUC #16224X0			
						10.314		CELL PHONE TOWER			
			CURBED			10.420					
						10.540	CO3645	PALMER RD			
						10.540	CO4524	LIVINGSTON RD			
						10.540		TRAFFIC SIGNAL			
						10.540		CROSSOVER			
						10.560		SPUR TO LIVINGSTON RD			
						10.560		SPUR FR PALMER RD			
						10.574		SPEED LIMIT 45 MPH			
						10.620		STRUC #16036 HENSON CREEK			
						10.730		CROSSOVER			
			POSITIVE BARRIER			10.815					
			CURBED			10.930					
						11.070		CROSSOVER			
						11.070		SPUR TO & FR MD 210B			
			POSITIVE BARRIER			11.150					
						11.220		STRUC #16035 CAREY BRANCH			
						11.492		SPUR FR KERBY HILL RD			
						11.540					70,510
						11.540	CO582	KERBY HILL RD			
						11.540	CO1203	LIVINGSTON RD			
						11.540		TRAFFIC SIGNAL			
						11.569		DRAINAGE STRUC #16225X0			
						11.852		DRAINAGE STRUC #16226X0			
						11.980		SPUR FR WILSON BRIDGE DR			
						12.020		WILSON BRIDGE DR			
						12.020		TRAFFIC SIGNAL			
						12.050		SPUR TO WILSON BRIDGE DR			
						12.292			6	84I	
						12.350			6	72I	
						12.356		SMALL STRUC #16229R0			

*A,B = UNIMPROVED; C = GRADED & DRAINED; D,E = SOIL,GRAVEL,STONE; F,G = LOW TYPE BITUMINOUS
H,I = HIGH TYPE BITUMINOUS; J = CONCRETE; K= BRICK; L = BLOCK

STATE HIGHWAY LOCATION REFERENCE

COUNTY: PRINCE GEORGE'S
DISTRICT: 3
DATE: 12/31/12

ROUTE NUMBER: **MD 210** **CONTINUED**
INVENTORY DIRECTION: NORTH
ROUTE NAME: INDIAN HEAD HWY

STATE SYSTEM		FUNCTIONAL CLASS	MEDIAN TYPE	ACCESS CONTROL	NHS	MILEPOINT		MILEPOINT DESCRIPTION	MARKED LANES	SURFACE WIDTH/TYPE*	AADT
STATE PRIMARY	R	URB FRWY EXPWY	POSITIVE BARRIER	PARTIAL	NHS	12.540			6	72I	25,790
						12.540	RP 95-11	RAMP 11 FR MD 210 NB TO IS 295 NB			
						12.600			4	48I	
						12.600	RP 95-12	RAMP 12 FR IS 295 SB TO MD 210 SB			
						12.737		SPEED LIMIT 40 MPH			
						12.870		STRUC #16221			
						12.870	RP 95-11	RAMP 11 FR MD 210 NB TO IS 295 NB			
			CURBED			12.885					
						12.885	RP210- 4	RAMP 4 FR MD 210 NB TO MD 414			
						12.906	RP210- 6	RAMP 6 FR MD 414 EB TO MD 210 SB			
						12.994	RP210- 5	RAMP 5 FR MD 210 SB TO MD 414 EB			
						13.012			5	60I	
						13.012	RP210- 3	RAMP 3 FR MD 414 EB TO MD 210 NB			
						13.040			5	60J	
						13.040		BEGIN BRIDGE			
						13.050			6	72I	
						13.050		STRUC #16294			
						13.050	MD414	OXON HILL RD			
						13.060		END BRIDGE			
						13.095			6	72J	
						13.095	RP210- 2	RAMP 2 FR MD 414 WB TO MD 210 NB			
						13.095		BEGIN BRIDGE			
						13.112		EXIT #3			
						13.112	IS 95	CAPITAL BELTWAY			
STATE SECONDARY		URB MINOR ART			NOT NHS	13.132					20,890
						13.132		STRUC #16169			
						13.132	IS 95	CAPITAL BELTWAY (SB)			
						13.179			6	72I	
						13.179		END BRIDGE			
						13.273	RP 95- 1	RAMP 1 FR MD 210 NB TO IS 95 LS			
						13.273	RP 95- 8	RAMP 8 FR MD 210 SB TO IS 95 LS			
						13.320		TRAFFIC SIGNAL (NB/L)			
						13.320	RP 95- 7	RAMP 7 FR RAMP 2 (FR IS 95) TO MD 210 SB			
						13.320		DIRECTIONAL CROSSOVER			

*A,B = UNIMPROVED; C = GRADED & DRAINED; D,E = SOIL,GRAVEL,STONE; F,G = LOW TYPE BITUMINOUS
H,I = HIGH TYPE BITUMINOUS; J = CONCRETE; K= BRICK; L = BLOCK

STATE HIGHWAY LOCATION REFERENCE

COUNTY: PRINCE GEORGE'S
DISTRICT: 3
DATE: 12/31/12

ROUTE NUMBER: **MD 210** **CONTINUED**
INVENTORY DIRECTION: NORTH
ROUTE NAME: INDIAN HEAD HWY

STATE SYSTEM		FUNCTIONAL CLASS	MEDIAN TYPE	ACCESS CONTROL	NHS	MILEPOINT		MILEPOINT DESCRIPTION	MARKED LANES	SURFACE WIDTH/TYPE*	AADT
STATE SECONDARY	R	URB MINOR ART	CURBED	PARTIAL	NOT NHS	13.330	MD210V	BALD EAGLE RD	6	72I	20,890
						13.330		TRAFFIC SIGNAL (SB/L)			
						13.330		DIRECTIONAL CROSSOVER			
				NONE		13.342					
						13.342	RP 95- 2	RAMP 2 FR IS 95 LS TO MD 210 NB			
	U		POSITIVE BARRIER			13.360					
						13.360		IN CORP LMTS FOREST HEIGHTS			
						13.405			6	84I	
						13.506			4	48I	
						13.610		SPUR FR ARAPAHOE DR			
						13.754		SPEED LIMIT 35 MPH			
						13.910		SPUR FR SENECA DR			
						13.970			5	60I	28,480
						13.970	CO1203	LIVINGSTON RD			
						13.970		SPUR FR SACHEM DR			
						13.970		TRAFFIC SIGNAL			
	R					14.000		SPUR TO SERVICE RD			
						14.000		OUT CORP LMTS FOREST HEIGHTS			
						14.070	OP 81	TALBERT DR			
						14.070	CO1417	SALISBURY DR			
						14.070		TRAFFIC SIGNAL			
			CURBED			14.210					
						14.210	CO660	AUDREY LA			
						14.210		TRAFFIC SIGNAL			
						14.340		SPUR TO INDIAN HEAD HWY SERVICE RD			
						14.340		SPUR FR INDIAN HEAD HWY SERVICE RD			
			PAINTED			14.356					
						14.390		WASH DC LINE			

ROUTE NUMBER: **MD 210A**
INVENTORY DIRECTION: NORTH
ROUTE NAME: SERVICE RD A

STATE SYSTEM		FUNCTIONAL CLASS	MEDIAN TYPE	ACCESS CONTROL	NHS	MILEPOINT	MILEPOINT DESCRIPTION	MARKED LANES	SURFACE WIDTH/TYPE*	AADT
STATE SECONDARY	R	URB LOCAL	NONE (UNDIV)	NONE	NOT NHS	00.000		2	18I	0

*A,B = UNIMPROVED; C = GRADED & DRAINED; D,E = SOIL,GRAVEL,STONE; F,G = LOW TYPE BITUMINOUS
H,I = HIGH TYPE BITUMINOUS; J = CONCRETE; K= BRICK; L = BLOCK

STATE HIGHWAY LOCATION REFERENCE

COUNTY: PRINCE GEORGE'S
DISTRICT: 3
DATE: 12/31/12

ROUTE NUMBER: **MD 210A** **CONTINUED**
INVENTORY DIRECTION: NORTH
ROUTE NAME: SERVICE RD A

STATE SYSTEM		FUNCTIONAL CLASS	MEDIAN TYPE	ACCESS CONTROL	NHS	MILEPOINT		MILEPOINT DESCRIPTION	MARKED LANES	SURFACE WIDTH/TYPE*	AADT
STATE SECONDARY	R	URB LOCAL	NONE (UNDIV)	NONE	NOT NHS	00.000	CO582	KERBY HILL RD	2	18I	0
						00.260		ROAD END			

ROUTE NUMBER: **MD 210B**
INVENTORY DIRECTION: NORTH
ROUTE NAME: SERVICE RD B

STATE SYSTEM		FUNCTIONAL CLASS	MEDIAN TYPE	ACCESS CONTROL	NHS	MILEPOINT		MILEPOINT DESCRIPTION	MARKED LANES	SURFACE WIDTH/TYPE*	AADT
STATE SECONDARY	R	URB LOCAL	NONE (UNDIV)	NONE	NOT NHS	00.000			2	22I	0
						00.000		J-WALL			
						00.050			2	30I	
						00.050		STOP SIGN			
						00.050		SPUR TO & FR MD 210			
						00.258	CO3976	BARRETT RD			
						00.290		ROAD END - GUARDRAIL			

ROUTE NUMBER: **MD 210C**
INVENTORY DIRECTION: SOUTH
ROUTE NAME: SERVICE RD C

STATE SYSTEM		FUNCTIONAL CLASS	MEDIAN TYPE	ACCESS CONTROL	NHS	MILEPOINT		MILEPOINT DESCRIPTION	MARKED LANES	SURFACE WIDTH/TYPE*	AADT
STATE SECONDARY	R	URB LOCAL	NONE (UNDIV)	NONE	NOT NHS	00.000			2	24H	0
						00.000	CO118	OLD FORT RD			
						00.010		ROAD END			

ROUTE NUMBER: **MD 210D**
INVENTORY DIRECTION: NORTH
ROUTE NAME: SERVICE RD D

STATE SYSTEM		FUNCTIONAL CLASS	MEDIAN TYPE	ACCESS CONTROL	NHS	MILEPOINT		MILEPOINT DESCRIPTION	MARKED LANES	SURFACE WIDTH/TYPE*	AADT
STATE SECONDARY	R	URB LOCAL	NONE (UNDIV)	NONE	NOT NHS	00.000			2	20I	0
						00.000		ROAD END			
						00.046		DRAINAGE STRUC #16220X0 TRIB TO BROAD CR			
						00.088	OP4434	CORNETT ST			
						00.336			2	30I	

*A,B = UNIMPROVED; C = GRADED & DRAINED; D,E = SOIL,GRAVEL,STONE; F,G = LOW TYPE BITUMINOUS
H,I = HIGH TYPE BITUMINOUS; J = CONCRETE; K= BRICK; L = BLOCK

STATE HIGHWAY LOCATION REFERENCE

COUNTY: PRINCE GEORGE'S
DISTRICT: 3
DATE: 12/31/12

ROUTE NUMBER: **MD 210D** **CONTINUED**
INVENTORY DIRECTION: NORTH
ROUTE NAME: SERVICE RD D

STATE SYSTEM		FUNCTIONAL CLASS	MEDIAN TYPE	ACCESS CONTROL	NHS	MILEPOINT		MILEPOINT DESCRIPTION	MARKED LANES	SURFACE WIDTH/TYPE*	AADT
STATE SECONDARY	R	URB LOCAL	NONE (UNDIV)	NONE	NOT NHS	00.470			2	24I	0
						00.470	CO416	FORT WASHINGTON RD			
						00.630		ROAD END - GUARDRAIL			

ROUTE NUMBER: **MD 210E**
INVENTORY DIRECTION: NORTH
ROUTE NAME: SERVICE RD E

STATE SYSTEM		FUNCTIONAL CLASS	MEDIAN TYPE	ACCESS CONTROL	NHS	MILEPOINT		MILEPOINT DESCRIPTION	MARKED LANES	SURFACE WIDTH/TYPE*	AADT
STATE SECONDARY	R	URB LOCAL	NONE (UNDIV)	NONE	NOT NHS	00.000			2	24I	0
						00.000	CO1202	LIVINGSTON RD			
						00.000		STOP SIGN			
						00.080			2	18I	
						00.563			2	26I	
						00.620	CO5635	ARAGONA BLVD			
						00.660			2	18I	
						00.830		DRAINAGE STRUC #16219X0			
						00.960		GRACE LUTHERAN CHURCH			
						00.990	CO5634	OLD MUSKET LA			
						01.040		SPEED LIMIT 35 MPH			
						01.140			2	24I	
						01.200	CO416	FORT WASHINGTON RD			
						01.200		STOP SIGN			
						01.260		ROAD END - GUARDRAIL			

ROUTE NUMBER: **MD 210F**
INVENTORY DIRECTION: SOUTH
ROUTE NAME: SERVICE RD F

STATE SYSTEM		FUNCTIONAL CLASS	MEDIAN TYPE	ACCESS CONTROL	NHS	MILEPOINT		MILEPOINT DESCRIPTION	MARKED LANES	SURFACE WIDTH/TYPE*	AADT
STATE SECONDARY	R	URB LOCAL	NONE (UNDIV)	NONE	NOT NHS	00.000			2	24I	0
						00.000	CO118	OLD FORT RD			
						00.000		STOP SIGN			
						00.050			2	15I	
						00.150		ROAD END - GUARDRAIL			

*A,B = UNIMPROVED; C = GRADED & DRAINED; D,E = SOIL,GRAVEL,STONE; F,G = LOW TYPE BITUMINOUS
H,I = HIGH TYPE BITUMINOUS; J = CONCRETE; K= BRICK; L = BLOCK

STATE HIGHWAY LOCATION REFERENCE

COUNTY: PRINCE GEORGE'S
DISTRICT: 3
DATE: 12/31/12

ROUTE NUMBER: **MD 210I**
INVENTORY DIRECTION: NORTH
ROUTE NAME: OLD PALMER RD

STATE SYSTEM		FUNCTIONAL CLASS	MEDIAN TYPE	ACCESS CONTROL	NHS	MILEPOINT		MILEPOINT DESCRIPTION	MARKED LANES	SURFACE WIDTH/TYPE*	AADT
STATE SECONDARY	R	URB LOCAL	NONE (UNDIV)	NONE	NOT NHS	00.000			2	24I	0
						00.000		ROAD END - GATE			
						00.220	CO118	OLD FORT RD			
						00.220		STOP SIGN			
						00.340	CO161	BROAD VIEW RD			
						00.510	OP 99	NO NAME			
						00.650	CO121	OLD PALMER RD (AHEAD)			

ROUTE NUMBER: **MD 210J**
INVENTORY DIRECTION: NORTH
ROUTE NAME: SERVICE RD

STATE SYSTEM		FUNCTIONAL CLASS	MEDIAN TYPE	ACCESS CONTROL	NHS	MILEPOINT		MILEPOINT DESCRIPTION	MARKED LANES	SURFACE WIDTH/TYPE*	AADT
STATE SECONDARY	R	URB LOCAL	NONE (UNDIV)	NONE	NOT NHS	00.000			2	24I	0
						00.000		CHARLES CO/L			
						00.380	MD810A	LIVINGSTON RD			
						00.380		STOP SIGN			

ROUTE NUMBER: **MD 210K**
INVENTORY DIRECTION: NORTH
ROUTE NAME: BEECH LA

STATE SYSTEM		FUNCTIONAL CLASS	MEDIAN TYPE	ACCESS CONTROL	NHS	MILEPOINT		MILEPOINT DESCRIPTION	MARKED LANES	SURFACE WIDTH/TYPE*	AADT
STATE SECONDARY	R	URB LOCAL	NONE (UNDIV)	NONE	NOT NHS	00.000			2	24I	0
						00.000		SPUR TO MD 210 (BACK)			
						00.000	MD810A	LIVINGSTON RD			
						00.000		STOP SIGN			
						00.330	CO5397	SHANNA DR			
						00.350		SPEED LIMIT 30 MPH			
						00.390			2	26I	
						00.390	MD810B	SPRING GROVE DR			
						00.470	MD810C	DALE LA			
						00.540			2	30I	
						00.540	MD810D	MAPLE LA			

*A,B = UNIMPROVED; C = GRADED & DRAINED; D,E = SOIL,GRAVEL,STONE; F,G = LOW TYPE BITUMINOUS
H,I = HIGH TYPE BITUMINOUS; J = CONCRETE; K= BRICK; L = BLOCK

STATE HIGHWAY LOCATION REFERENCE

COUNTY: PRINCE GEORGE'S
DISTRICT: 3
DATE: 12/31/12

ROUTE NUMBER: **MD 210K** **CONTINUED**
INVENTORY DIRECTION: NORTH
ROUTE NAME: BEECH LA

STATE SYSTEM		FUNCTIONAL CLASS	MEDIAN TYPE	ACCESS CONTROL	NHS	MILEPOINT		MILEPOINT DESCRIPTION	MARKED LANES	SURFACE WIDTH/TYPE*	AADT
STATE SECONDARY	R	URB LOCAL	NONE (UNDIV)	NONE	NOT NHS	00.660			2	24I	0
						00.660	OP305	JEWEL ACRES			
						00.707	CO6624	MERINO DR			
						00.850	CO5548	BARNEY DR			
						01.190	MD810E	PINE DR			
						01.190		STOP SIGN			
						01.190		PINE DR			
						01.340		SPEED LIMIT 25 MPH			
						01.535	CO6781	SUMMERWOOD LA			
						01.650	CO6880	CASKADILLA LN			
						01.850		ROAD END			

ROUTE NUMBER: **MD 210L**
INVENTORY DIRECTION: NORTH
ROUTE NAME: BERETTA DR

STATE SYSTEM		FUNCTIONAL CLASS	MEDIAN TYPE	ACCESS CONTROL	NHS	MILEPOINT		MILEPOINT DESCRIPTION	MARKED LANES	SURFACE WIDTH/TYPE*	AADT
STATE SECONDARY	R	URB LOCAL	NONE (UNDIV)	NONE	NOT NHS	00.000			2	20I	0
						00.000		ROAD END			
						00.090		STOP SIGN			
						00.200	MD810E	PINE DR			
						00.200		STOP SIGN			

ROUTE NUMBER: **MD 210M**
INVENTORY DIRECTION: NORTH
ROUTE NAME: HOLLY RD

STATE SYSTEM		FUNCTIONAL CLASS	MEDIAN TYPE	ACCESS CONTROL	NHS	MILEPOINT		MILEPOINT DESCRIPTION	MARKED LANES	SURFACE WIDTH/TYPE*	AADT
STATE SECONDARY	R	URB LOCAL	NONE (UNDIV)	NONE	NOT NHS	00.100			2	24I	0
						00.100	OP5164	HOLLY RD (BACK)			
						00.250	CO2186	HOLLY WAY			
						00.250	MD810F	HOLLY WAY (AHEAD)			

*A,B = UNIMPROVED; C = GRADED & DRAINED; D,E = SOIL,GRAVEL,STONE; F,G = LOW TYPE BITUMINOUS
H,I = HIGH TYPE BITUMINOUS; J = CONCRETE; K= BRICK; L = BLOCK

STATE HIGHWAY LOCATION REFERENCE

COUNTY: PRINCE GEORGE'S
DISTRICT: 3
DATE: 12/31/12

ROUTE NUMBER: **MD 210N**
INVENTORY DIRECTION: NORTH
ROUTE NAME: SERVICE RD

STATE SYSTEM		FUNCTIONAL CLASS	MEDIAN TYPE	ACCESS CONTROL	NHS	MILEPOINT		MILEPOINT DESCRIPTION	MARKED LANES	SURFACE WIDTH/TYPE*	AADT
STATE SECONDARY	R	URB LOCAL	NONE (UNDIV)	NONE	NOT NHS	00.000			2	24I	0
						00.000	MD810G	PINE LA			
						00.000		STOP SIGN			
						00.550	MD810H	MANNING RD WEST			

ROUTE NUMBER: **MD 210P**
INVENTORY DIRECTION: NORTH
ROUTE NAME: SERVICE RD

STATE SYSTEM		FUNCTIONAL CLASS	MEDIAN TYPE	ACCESS CONTROL	NHS	MILEPOINT		MILEPOINT DESCRIPTION	MARKED LANES	SURFACE WIDTH/TYPE*	AADT
STATE SECONDARY	R	URB LOCAL	NONE (UNDIV)	NONE	NOT NHS	00.000			2	24I	0
						00.000	MD373	LIVINGSTON RD			
						00.000		STOP SIGN			
						00.100		SPEED LIMIT 35 MPH			
						00.540	CO5335	JENNIFER DR			
						00.560		ROAD END - GUARDRAIL			

ROUTE NUMBER: **MD 210R**
INVENTORY DIRECTION: NORTH
ROUTE NAME: HICKORY KNOLL RD

STATE SYSTEM		FUNCTIONAL CLASS	MEDIAN TYPE	ACCESS CONTROL	NHS	MILEPOINT		MILEPOINT DESCRIPTION	MARKED LANES	SURFACE WIDTH/TYPE*	AADT
STATE SECONDARY	R	URB LOCAL	NONE (UNDIV)	NONE	NOT NHS	00.000			2	28I	0
						00.000	MD810K	BRYAN POINT RD			
						00.000		STOP SIGN			
						00.030			2	24I	
						00.150		SPEED LIMIT 35 MPH			
						00.450		SPUR FR MD 210			
						00.470			2	26I	
						00.480	OP5160	WHISTLING WOOD CT			
						00.480	OP5159	WHISTLING OAK WAY (AHEAD)			

*A,B = UNIMPROVED; C = GRADED & DRAINED; D,E = SOIL,GRAVEL,STONE; F,G = LOW TYPE BITUMINOUS
H,I = HIGH TYPE BITUMINOUS; J = CONCRETE; K= BRICK; L = BLOCK

STATE HIGHWAY LOCATION REFERENCE

COUNTY: PRINCE GEORGE'S
DISTRICT: 3
DATE: 12/31/12

ROUTE NUMBER: **MD 210S**
INVENTORY DIRECTION: NORTH
ROUTE NAME: BIDDLE RD

STATE SYSTEM		FUNCTIONAL CLASS	MEDIAN TYPE	ACCESS CONTROL	NHS	MILEPOINT		MILEPOINT DESCRIPTION	MARKED LANES	SURFACE WIDTH/TYPE*	AADT
STATE SECONDARY	R	URB COLL	NONE (UNDIV)	NONE	NOT NHS	00.000			2	36I	1,830
						00.000	OP738	BIDDLE RD (BACK)			
						00.000	MD810J	LIVINGSTON RD			
						00.000	CO1201	LIVINGSTON RD			
						00.000		STOP SIGN			
						00.050	MD810K	BRYAN POINT RD			
						00.050	CO228	BRYAN POINT RD			
						00.050		STOP SIGN			

ROUTE NUMBER: **MD 210T**
INVENTORY DIRECTION: SOUTH
ROUTE NAME: SERVICE RD

STATE SYSTEM		FUNCTIONAL CLASS	MEDIAN TYPE	ACCESS CONTROL	NHS	MILEPOINT		MILEPOINT DESCRIPTION	MARKED LANES	SURFACE WIDTH/TYPE*	AADT
STATE SECONDARY	R	URB LOCAL	NONE (UNDIV)	NONE	NOT NHS	00.000			2	24I	0
						00.000	CO154	FARMINGTON RD			
						00.000		STOP SIGN			
						00.210	CO5235	CHATSWORTH DR			
						00.233		ROAD END - GUARDRAIL			

ROUTE NUMBER: **MD 210U**
INVENTORY DIRECTION: EAST
ROUTE NAME: NO NAME

STATE SYSTEM		FUNCTIONAL CLASS	MEDIAN TYPE	ACCESS CONTROL	NHS	MILEPOINT		MILEPOINT DESCRIPTION	MARKED LANES	SURFACE WIDTH/TYPE*	AADT
STATE SECONDARY	R	URB LOCAL	NONE (UNDIV)	NONE	NOT NHS	00.000			2	26I	0
						00.000	CO154	FARMINGTON RD			
						00.000		STOP SIGN			
						00.020			2	24I	
						00.020	OP4385	ENT TO SEWAGE TREATMENT RD			
						00.020		STOP SIGN			
						00.054		SPEED LIMIT 30 MPH			
						00.780	OP4386	NO NAME (AHEAD)			

*A,B = UNIMPROVED; C = GRADED & DRAINED; D,E = SOIL,GRAVEL,STONE; F,G = LOW TYPE BITUMINOUS
H,I = HIGH TYPE BITUMINOUS; J = CONCRETE; K= BRICK; L = BLOCK

STATE HIGHWAY LOCATION REFERENCE

COUNTY: PRINCE GEORGE'S
DISTRICT: 3
DATE: 12/31/12

ROUTE NUMBER: **MD 210V**
INVENTORY DIRECTION: NORTH
ROUTE NAME: BALD EAGLE RD

STATE SYSTEM		FUNCTIONAL CLASS	MEDIAN TYPE	ACCESS CONTROL	NHS	MILEPOINT		MILEPOINT DESCRIPTION	MARKED LANES	SURFACE WIDTH/TYPE*	AADT
STATE SECONDARY	R	URB LOCAL	CURBED	NONE	NOT NHS	00.000			2	24I	0
						00.000	MD414	OXON HILL RD			
			NONE (UNDIV)			00.010					
						00.010		MD 210V SB/L			
						00.021			2	24J	98
						00.021		BEGIN BRIDGE			
						00.027		CAPITAL BELTWAY LOCAL N/B			
						00.053	IS 95	CAPITAL BELTWAY			
						00.053	IS 95	CAPITAL BELTWAY (SB)			
						00.053		STRUC #16170			
						00.079		CAPITAL BELTWAY LOCAL S/B			
						00.091			2	24I	
						00.091		END BRIDGE			
			PAINTED			00.108					0
						00.108	GV130	BALD EAGLE RD			
						00.228		SHA SALT BARN			
			NONE (UNDIV)			00.380			3	36I	
						00.445	MD210	INDIAN HEAD HWY			
						00.445		TRAFFIC SIGNAL			

ROUTE NUMBER: **MD 212**
INVENTORY DIRECTION: NORTH
ROUTE NAME: RIGGS RD

STATE SYSTEM		FUNCTIONAL CLASS	MEDIAN TYPE	ACCESS CONTROL	NHS	MILEPOINT		MILEPOINT DESCRIPTION	MARKED LANES	SURFACE WIDTH/TYPE*	AADT
STATE SECONDARY	R	URB MINOR ART	PAINTED	NONE	NOT NHS	00.000			3	36I	20,511
						00.000		WASH DC LINE			
						00.000		EASTERN AVE (DC MAINT)			
						00.000		TRAFFIC SIGNAL			
						00.010		SPUR FR EASTERN AVE			
			CURBED			00.060			4	48I	
						00.060	CO1239	BERKSHIRE DR			
						00.070		SPUR TO BERKSHIRE DR			
						00.150		SPUR FR CHILLUM RD			
						00.180					19,771

*A,B = UNIMPROVED; C = GRADED & DRAINED; D,E = SOIL,GRAVEL,STONE; F,G = LOW TYPE BITUMINOUS
H,I = HIGH TYPE BITUMINOUS; J = CONCRETE; K= BRICK; L = BLOCK

STATE HIGHWAY LOCATION REFERENCE

COUNTY: PRINCE GEORGE'S
DISTRICT: 3
DATE: 12/31/12

ROUTE NUMBER: **MD 212** **CONTINUED**
INVENTORY DIRECTION: NORTH
ROUTE NAME: RIGGS RD

STATE SYSTEM		FUNCTIONAL CLASS	MEDIAN TYPE	ACCESS CONTROL	NHS	MILEPOINT		MILEPOINT DESCRIPTION	MARKED LANES	SURFACE WIDTH/TYPE*	AADT
STATE SECONDARY	R	URB MINOR ART	CURBED	NONE	NOT NHS	00.180	CO449	CHILLUM RD	4	48I	19,771
						00.180	MD501	CHILLUM RD			
						00.180		TRAFFIC SIGNAL			
						00.190		SPUR FR MD 501			
						00.270	CO788	SHERIDAN ST			
						00.270		CROSSOVER			
						00.290		SPEED LIMIT 35 MPH			
						00.320	CO787	SOMERSET PL			
						00.390	CO1321	ROSEDALE PL			
						00.390		CROSSOVER			
						00.460	CO1240	FAIROAK AVE			
						00.460		CROSSOVER			
						00.460		TRAFFIC SIGNAL			
						00.630	CO965	RAY RD			
						00.630		CROSSOVER			
						00.630		TRAFFIC SIGNAL			
						00.678		METROPOLITAN 7TH DAY ADVENTIST CHURCH			
						00.689		WESLEYAN CHURCH			
						00.730		CROSSOVER			
						00.850	CO438	RED TOP RD			
						00.850		CROSSOVER			
						00.870			6	72I	
						00.910		SPUR TO SARGENT RD			
						00.930			5	60I	31,681
						00.930	CO5778	SARGENT RD			
						00.930		TRAFFIC SIGNAL			
						00.930		CROSSOVER			
						00.980	CO776	NORTON RD			
						01.020	CO1742	PARKWAY CT			
						01.100			6	72I	
						01.100	CO773	DAYTON RD			
						01.100		CROSSOVER			
						01.180		STRUC #16043 SLIGO CREEK			
						01.200	CO494	SLIGO PKWY			

*A,B = UNIMPROVED; C = GRADED & DRAINED; D,E = SOIL,GRAVEL,STONE; F,G = LOW TYPE BITUMINOUS
H,I = HIGH TYPE BITUMINOUS; J = CONCRETE; K= BRICK; L = BLOCK

STATE HIGHWAY LOCATION REFERENCE

COUNTY: PRINCE GEORGE'S
DISTRICT: 3
DATE: 12/31/12

ROUTE NUMBER: **MD 212** **CONTINUED**
INVENTORY DIRECTION: NORTH
ROUTE NAME: RIGGS RD

STATE SYSTEM		FUNCTIONAL CLASS	MEDIAN TYPE	ACCESS CONTROL	NHS	MILEPOINT		MILEPOINT DESCRIPTION	MARKED LANES	SURFACE WIDTH/TYPE*	AADT
STATE SECONDARY	R	URB MINOR ART	CURBED	NONE	NOT NHS	01.240		SPUR TO MD 410	6	72I	31,681
						01.240		SPUR FR MD 410			
						01.260					33,841
						01.260	MD410	EAST WEST HWY			
						01.260		TRAFFIC SIGNAL			
						01.280		SPUR TO MD 410			
						01.280		SPUR FR MD 410			
						01.370	CO765	AMHERST RD			
						01.420	CO682	AMHERST RD			
						01.420		CROSSOVER			
						01.480	CO768	AVALON PL			
						01.530	CO675	BEECHWOOD RD			
						01.530		CROSSOVER			
						01.580	CO1152	CHARLESTON PL			
						01.600	CO1379	RIGGS RD CT			
						01.640	CO1336	CHAPMAN RD			
						01.670	CO770	CROSBY RD			
						01.670		CROSSOVER			
						01.790					35,731
						01.790	CO1654	DREXEL ST			
						01.790		CROSSOVER			
						01.790		TRAFFIC SIGNAL			
						01.940			4	48I	
						01.940	CO692	DREXEL ST			
						01.940		CROSSOVER			
						02.070			3	36I	
						02.070		SPUR FR MD 193			
						02.070		SPUR TO MD 193			
			NONE (UNDIV)			02.090					17,701
						02.090	MD193	UNIVERSITY BLVD			
						02.090		TRAFFIC SIGNAL			
						02.150		SPEED LIMIT 30 MPH			
						02.220		ENT TO CHILLUM ADELPHI VFD			
						02.240			2	24I	
						02.240	CO2076	JASMINE TERR			

*A,B = UNIMPROVED; C = GRADED & DRAINED; D,E = SOIL,GRAVEL,STONE; F,G = LOW TYPE BITUMINOUS
H,I = HIGH TYPE BITUMINOUS; J = CONCRETE; K= BRICK; L = BLOCK

STATE HIGHWAY LOCATION REFERENCE

COUNTY: PRINCE GEORGE'S
DISTRICT: 3
DATE: 12/31/12

ROUTE NUMBER: **MD 212** **CONTINUED**
INVENTORY DIRECTION: NORTH
ROUTE NAME: RIGGS RD

STATE SYSTEM		FUNCTIONAL CLASS	MEDIAN TYPE	ACCESS CONTROL	NHS	MILEPOINT		MILEPOINT DESCRIPTION	MARKED LANES	SURFACE WIDTH/TYPE*	AADT
STATE SECONDARY	R	URB MINOR ART	NONE (UNDIV)	NONE	NOT NHS	02.240		SPEED LIMIT 30 MPH	2	24I	17,701
						02.400	CO869	KEOKEE ST			
						02.418		MAYLANDER PARK DR			
						02.500	CO879	LEBANON ST			
						02.540	CO1691	LEBANON ST			
						02.630	CO1669	MERRIMACK DR			
						02.670	CO1668	MERRIMAC DR			
						02.820		STRUC #16042 NORTHWEST BRANCH			
			PAINTED			02.900					
			NONE (UNDIV)			02.930					
						02.960	CO252	COOL SPRING RD			
						02.970	CO1073	20TH AVE			
			PAINTED			03.000					
			NONE (UNDIV)			03.070					
						03.070	CO1074	QUEBEC ST			
						03.150	CO881	RUATAN ST			
						03.280	CO1312	SARANAC ST			
						03.372		ADELPHI ELEMENTARY			
						03.490		JUDY HOYER FAMILY LEARNING CENTER			
						03.514		COOL SPRINGS ELEMENTARY SCHOOL			
						03.540	CO848	APACHE ST			
						03.600	CO230	METZEROTT RD			
						03.600		TRAFFIC SIGNAL			
			CENTER TLA (UNDIV)			03.650					
			NONE (UNDIV)			03.680					
						03.700		SPUR FR EDWARDS WAY			
			PAINTED			03.710			2	22I	
						03.710	CO1764	EDWARDS WAY			
						03.720		SPUR TO EDWARDS WAY			
			NONE (UNDIV)			03.780			2	24I	
						03.830					15,991
						03.830	CO105	ADELPHI RD			
						03.830	CO232	ADELPHI RD			
						03.830		TRAFFIC SIGNAL			
						03.890	CO2758	WILLOW LA			

*A,B = UNIMPROVED; C = GRADED & DRAINED; D,E = SOIL,GRAVEL,STONE; F,G = LOW TYPE BITUMINOUS
H,I = HIGH TYPE BITUMINOUS; J = CONCRETE; K= BRICK; L = BLOCK

STATE HIGHWAY LOCATION REFERENCE

COUNTY: PRINCE GEORGE'S
DISTRICT: 3
DATE: 12/31/12

ROUTE NUMBER: **MD 212** **CONTINUED**
INVENTORY DIRECTION: NORTH
ROUTE NAME: RIGGS RD

STATE SYSTEM		FUNCTIONAL CLASS	MEDIAN TYPE	ACCESS CONTROL	NHS	MILEPOINT		MILEPOINT DESCRIPTION	MARKED LANES	SURFACE WIDTH/TYPE*	AADT
STATE SECONDARY	R	URB MINOR ART	PAINTED	NONE	NOT NHS	03.905			2	24I	15,991
			NONE (UNDIV)			03.935					
						03.956		CHRISTADELPHIAN ECCLESIA CHURCH			
						03.980	CO786	25TH AVE			
						04.040	CO1317	HUGHES RD			
						04.180	CO1331	BUCKLODGE RD			
						04.410	CO5579	HEATHERWOOD CT			
						04.540	CO3440	BUCK LODGE TERR			
						04.630	CO5056	CRUZE PL			
						04.640	CO1587	LACKAWANNA ST			
						04.690	CO1795	MUSKOGEE ST			
						04.760	CO2829	MISTLETOE PL			
						04.830			2	24J	
						04.830		BEGIN BRIDGE			
						04.841		STRUC #16174			
						04.841		CAPITAL BELTWAY (IS 495 SB/L)			
						04.877		STRUC #16120			
						04.877	IS495	CAPITAL BELTWAY			
						04.877	IS495	CAPITAL BELTWAY (WB)			
						04.890			2	24I	
						04.890		END BRIDGE			
						05.030	CO1875	TOWHEE AVE			
			PAINTED			05.050					
			NONE (UNDIV)			05.100					
						05.170	CO1820	WOODED WAY			
						05.240	CO1543	FOREST DALE DR			
						05.320	CO2183	FOREST HILL DR (MONT CO)			
						05.410			2	30I	21,431
NAME: POWDER MILL RD						05.410	CO1786	POWDER MILL RD			
						05.410		TRAFFIC SIGNAL			
						05.450			2	24I	
						05.450	CO3707	GLENMORE DR			
						05.450		SPUR TO POWDER MILL RD			
			PAINTED			05.490					
						05.510		SPEED LIMIT 40 MPH			

*A,B = UNIMPROVED; C = GRADED & DRAINED; D,E = SOIL,GRAVEL,STONE; F,G = LOW TYPE BITUMINOUS
H,I = HIGH TYPE BITUMINOUS; J = CONCRETE; K= BRICK; L = BLOCK

STATE HIGHWAY LOCATION REFERENCE

COUNTY: PRINCE GEORGE'S
DISTRICT: 3
DATE: 12/31/12

ROUTE NUMBER: **MD 212** **CONTINUED**
INVENTORY DIRECTION: NORTH
ROUTE NAME: POWDER MILL RD

STATE SYSTEM		FUNCTIONAL CLASS	MEDIAN TYPE	ACCESS CONTROL	NHS	MILEPOINT		MILEPOINT DESCRIPTION	MARKED LANES	SURFACE WIDTH/TYPE*	AADT
STATE SECONDARY	R	URB MINOR ART	PAINTED	NONE	NOT NHS	05.529		HILLANDALE BAPTIST CHURCH	2	24I	21,431
						05.557		MARYLAND NATIONAL GUARD CENTER			
			NONE (UNDIV)			05.560					
						05.620	CO2290	FLORAL DR			
						05.620		TRAFFIC SIGNAL			
						05.630		SPUR TO ADELPHI LAB CENTER			
			PAINTED			05.670					
			NONE (UNDIV)			05.722					
						05.770	CO1189	KNOLLWOOD DR			
						05.860	CO813	PINEWOOD CT			
						05.940	CO1689	BOND RD			
						06.220		STRUC #16041 PAINT BRANCH			
						06.440	CO2650	PLEASANT ACRES DR			
						06.530	CO1925	BOXER RD			
						06.640			3	36I	
						06.640	CO2289	COLLIER RD			
			PAINTED			06.710			4	48I	
						06.710	CO5158	CHERRY MILL DR			
			NONE (UNDIV)			06.774					
						06.840		SPUR TO CHERRY HILL RD			
			PAINTED			06.870					24,851
						06.870	CO 14	CHERRY HILL RD			
						06.870		TRAFFIC SIGNAL			
						06.890		SPUR FR CHERRY HILL RD			
			NONE (UNDIV)			06.946					
			PAINTED			06.972					
			CENTER TLA (UNDIV)			07.033					
						07.090		ENT TO HIGH POINT HIGH SCHOOL			
						07.090		TRAFFIC SIGNAL			
						07.130		HIGH POINT HIGH SCHOOL			
			NONE (UNDIV)			07.330					
						07.330	OP379	POWDER MILL VILLAGE LA			
						07.380	CO3730	ALLVIEW DR			
						07.380	CO2386	EVANS TRAIL			
						07.380		TRAFFIC SIGNAL			

*A,B = UNIMPROVED; C = GRADED & DRAINED; D,E = SOIL,GRAVEL,STONE; F,G = LOW TYPE BITUMINOUS
H,I = HIGH TYPE BITUMINOUS; J = CONCRETE; K= BRICK; L = BLOCK

STATE HIGHWAY LOCATION REFERENCE

COUNTY: PRINCE GEORGE'S
DISTRICT: 3
DATE: 12/31/12

ROUTE NUMBER: **MD 212** **CONTINUED**
INVENTORY DIRECTION: NORTH
ROUTE NAME: POWDER MILL RD

STATE SYSTEM		FUNCTIONAL CLASS	MEDIAN TYPE	ACCESS CONTROL	NHS	MILEPOINT		MILEPOINT DESCRIPTION	MARKED LANES	SURFACE WIDTH/TYPE*	AADT
STATE SECONDARY	R	URB MINOR ART	PAINTED	NONE	NOT NHS	07.430			4	48I	24,851
						07.475		DRAINAGE STRUC #16009X0			
			CURBED			07.500					
						07.600		SPUR FR BELTSVILLE DR			
						07.610		SPUR TO BELTSVILLE DR			
						07.640	CO3523	BELTSVILLE DR			
						07.640		TRAFFIC SIGNAL			
						07.650			4	54I	
						07.650		SPUR FR BELTSVILLE DR			
						07.650		SPUR TO BELTSVILLE DR			
						07.705			4	48I	
						07.730	RP 95- 6	RAMP 6 FR MD 212 EB TO IS 95 SB			
						07.810			4	52I	
			POSITIVE BARRIER			07.850			4	48I	
						07.850	RP 95- 8	RAMP 8 FR IS 95 SB TO MD 212 WB			
						07.900	RP 95- 5	RAMP 5 FR IS 95 SB TO MD 212 EB			
						07.910		STRUC #16211 PAINT BRANCH			
						08.030			4	48J	
						08.030		BEGIN BRIDGE			
						08.050	RP 95- 7	RAMP 7 FR MD 212 WB TO IS 95 SB			
						08.080					36,561
						08.080	IS 95	NO NAME			
						08.080		STRUC #16205			
						08.080		EXIT #29			
						08.080	IS 95	NO NAME (SB)			
						08.120	RP 95- 9	RAMP 9 FR IS 95 NB TO IS 95 NB			
						08.148	RP 95- 3	RAMP 3 FR MD 212 EB TO RAMP 9 (TO IS 95)			
						08.164			4	48I	
						08.164		END BRIDGE			
						08.233	RP 95- 1	RAMP 1 FR RAMP 9 (FR IS 95) TO MD 212 WB			
						08.343	RP 95- 2	RAMP 2 FR MD 212 WB TO RAMP 9 (TO IS 95)			
			CURBED			08.365			5	60I	
						08.365	RP 95- 4	RAMP 4 FR RAMP 9 (FR IS 95) TO MD 212 EB			

*A,B = UNIMPROVED; C = GRADED & DRAINED; D,E = SOIL,GRAVEL,STONE; F,G = LOW TYPE BITUMINOUS
H,I = HIGH TYPE BITUMINOUS; J = CONCRETE; K= BRICK; L = BLOCK

STATE HIGHWAY LOCATION REFERENCE

COUNTY: PRINCE GEORGE'S
DISTRICT: 3
DATE: 12/31/12

ROUTE NUMBER: **MD 212** **CONTINUED**
INVENTORY DIRECTION: NORTH
ROUTE NAME: POWDER MILL RD

STATE SYSTEM		FUNCTIONAL CLASS	MEDIAN TYPE	ACCESS CONTROL	NHS	MILEPOINT		MILEPOINT DESCRIPTION	MARKED LANES	SURFACE WIDTH/TYPE*	AADT
STATE SECONDARY	R	URB MINOR ART	CURBED	NONE	NOT NHS	08.515		SPUR TO OLD GUNPOWDER RD	5	60I	36,561
						08.540			6	72I	16,781
NAME: AMMENDALE RD						08.540		TRAFFIC SIGNAL			
						08.540	CO 2	OLD GUNPOWDER RD			
						08.540	CO6612	POWDER MILL RD			
						08.570		SPUR TO OLD GUNPOWDER RD			
						08.704		CROSSOVER			
						08.750			5	60I	
						08.750	OP567	PINE ST			
						08.812			4	48I	
						08.812	CO1881	N LINCOLN AVE			
						08.935		NO NAME			
						08.935		NO NAME			
						08.937	CO6700	SERVICE RD B			
						09.060	CO2747	HOLLY TREE CT			
						09.060		CROSSOVER			
						09.133	CO1216	FRANKLIN ST			
						09.238	CO2369	GORDON AVE			
						09.286		MARTIN LUTHER KING JR M.S.			
						09.377		CROSSOVER			
						09.377		TRAFFIC SIGNAL			
						09.377	CO6233	TROLLEY LA			
						09.430		STRUC #P0180 INDIAN CREEK			
NAME: VIRGINIA MANOR RD						09.603	CO 10	AMMENDALE RD			
						09.843			4	64I	
						09.927			5	60I	
						09.969			6	72I	
						10.020	CO5467	INDIAN CREEK CT			
						10.020		CROSSOVER			
						10.149		CROSSOVER			
NAME: RITZ WAY						10.230	CO 9	VIRGINIA MANOR RD			
						10.269		SPEED LIMIT 35 MPH			
						10.430		TRAFFIC SIGNAL			
						10.430	US 1	BALTIMORE AVE			

*A,B = UNIMPROVED; C = GRADED & DRAINED; D,E = SOIL,GRAVEL,STONE; F,G = LOW TYPE BITUMINOUS
H,I = HIGH TYPE BITUMINOUS; J = CONCRETE; K= BRICK; L = BLOCK

STATE HIGHWAY LOCATION REFERENCE

COUNTY: PRINCE GEORGE'S
DISTRICT: 3
DATE: 12/31/12

ROUTE NUMBER: **MD 212A**
INVENTORY DIRECTION: EAST
ROUTE NAME: POWDER MILL RD

STATE SYSTEM		FUNCTIONAL CLASS	MEDIAN TYPE	ACCESS CONTROL	NHS	MILEPOINT		MILEPOINT DESCRIPTION	MARKED LANES	SURFACE WIDTH/TYPE*	AADT
STATE SECONDARY	R	URB MINOR ART	CURBED	NONE	NOT NHS	00.000			4	48I	19,171
						00.000	CO6612	POWDER MILL RD (BACK)			
						00.000	CO3542	POWDER MILL RD			
						00.000		TRAFFIC SIGNAL			
						00.000		CROSSOVER			
			PAINTED			00.027					
						00.087			3	48I	
			NONE (UNDIV)			00.118			2	24I	
						00.141			2	20I	
						00.141	CO 25	PINE ST			
						00.206			2	24I	
						00.206	CO3524	CAVERLY AVE			
						00.233			2	20I	
						00.233	CO1533	CAVERLY AVE			
						00.315	CO1366	ROBY AVE			
						00.340		SPEED LIMIT 30 MPH			
						00.408	CO1538	EMACK RD			
						00.492	CO1097	CHILCOATE LA			
						00.533	CO3081	BATTERSEA DR			
						00.600	CO 31	CEDAR LA			
						00.665	CO1098	ASH RD			
						00.730	CO3359	ODELL RD			
						00.795	CO1758	GARRETT AVE			
						00.806	CO1759	GARRETT AVE			
						00.868		HOWARD RD			
						00.873	CO1362	HOWARD AVE			
						00.893	CO1602	PRINCE GEORGES AVE			
						00.946	CO5806	WICOMICO AVE			
						01.016	CO4425	HARTFORD AVE			
						01.087	CO2177	JOSEPHINE AVE			
						01.116			2	22I	
						01.142	CO6699	RHODE ISLAND AVE			
						01.142		TRAFFIC SIGNAL			
						01.207		GOOD TIDINGS TABERNACLE CHURCH			

*A,B = UNIMPROVED; C = GRADED & DRAINED; D,E = SOIL,GRAVEL,STONE; F,G = LOW TYPE BITUMINOUS
H,I = HIGH TYPE BITUMINOUS; J = CONCRETE; K= BRICK; L = BLOCK

STATE HIGHWAY LOCATION REFERENCE

COUNTY: PRINCE GEORGE'S
DISTRICT: 3
DATE: 12/31/12

ROUTE NUMBER: **MD 212A** **CONTINUED**
INVENTORY DIRECTION: EAST
ROUTE NAME: POWDER MILL RD

STATE SYSTEM		FUNCTIONAL CLASS	MEDIAN TYPE	ACCESS CONTROL	NHS	MILEPOINT		MILEPOINT DESCRIPTION	MARKED LANES	SURFACE WIDTH/TYPE*	AADT
STATE SECONDARY	R	URB MINOR ART	NONE (UNDIV)	NONE	NOT NHS	01.272	CO928	QUEEN ANNE AVE	2	22I	19,171
			PAINTED			01.376			2	24I	
			NONE (UNDIV)			01.407					
						01.452					18,630
						01.452		TRAFFIC SIGNAL			
						01.452	US 1	BALTIMORE AVE			
						01.510		BEGIN BRIDGE			
						01.532		R/R #CSX 140 898 C			
						01.532		STRUC #16039			
						01.550		END BRIDGE			
						01.662		SPUR FR COOK RD			
						01.672	CO2754	COOK RD			
						01.672	MD694	AGRICULTURAL FARM RD			
						01.682		SPUR TO COOK RD			
						01.742		STRUC #16038 INDIAN CREEK			
			PAINTED			01.858					
			NONE (UNDIV)			01.913					
						01.920		DRAINAGE STRUC #16063X0			
						01.932		SPUR TO MD 201			
						01.952	MD201	EDMONSTON AVE			
						01.952	GV 6	POWDER MILL RD (AHEAD)			
						01.952	CO 38	EDMONSTON RD			
						01.952		TRAFFIC SIGNAL			

ROUTE NUMBER: **MD 214**
INVENTORY DIRECTION: EAST
ROUTE NAME: E CAPITOL ST

STATE SYSTEM		FUNCTIONAL CLASS	MEDIAN TYPE	ACCESS CONTROL	NHS	MILEPOINT		MILEPOINT DESCRIPTION	MARKED LANES	SURFACE WIDTH/TYPE*	AADT
STATE SECONDARY	U	URB OPA	CURBED	NONE	NHS	00.000			5	60I	23,791
						00.000		WASH DC LINE			
						00.000		SOUTHERN AVE (DC MAINT)			
						00.020					
	R					00.050		OUT CORP LMTS CAPITOL HEIGHTS			
						00.050		SPUR TO SOUTHERN AVE			

*A,B = UNIMPROVED; C = GRADED & DRAINED; D,E = SOIL,GRAVEL,STONE; F,G = LOW TYPE BITUMINOUS
H,I = HIGH TYPE BITUMINOUS; J = CONCRETE; K= BRICK; L = BLOCK

STATE HIGHWAY LOCATION REFERENCE

COUNTY: PRINCE GEORGE'S
DISTRICT: 3
DATE: 12/31/12

ROUTE NUMBER: **MD 214** **CONTINUED**
INVENTORY DIRECTION: EAST
ROUTE NAME: E CAPITOL ST

STATE SYSTEM		FUNCTIONAL CLASS	MEDIAN TYPE	ACCESS CONTROL	NHS	MILEPOINT		MILEPOINT DESCRIPTION	MARKED LANES	SURFACE WIDTH/TYPE*	AADT
STATE SECONDARY	R	URB OPA	CURBED	NONE	NHS	00.050		SPEED LIMIT 30 MPH	5	60I	23,791
						00.080		STRUC #16191 HENSON CREEK			
						00.180			6	72I	
						00.180	CO297	DAVEY ST			
						00.270	CO301	COOLIDGE ST			
						00.330					27,111
						00.330	CO363	CROWN ST			
						00.346		TRAFFIC SIGNAL			
						00.363	CO1205	MARYLAND PARK DR			
						00.380		SPUR TO CROWN ST			
						00.380	CO3149	BURGUNDY ST			
						00.400		SPUR FR MARYLAND PARK DR			
						00.490	CO3889	YACHT PL			
						00.490		CROSSOVER			
						00.620		SPUR FR YOST PL			
						00.680	OP565	YOST PL			
						00.680		TRAFFIC SIGNAL			
						00.680	MD332A	NO NAME			
						00.800					52,921
						00.800	MD332	OLD CENTRAL AVE			
NAME: CENTRAL AVE						00.870	CO366	ADDISON RD			
						00.870		TRAFFIC SIGNAL			
						00.960		ENT TO METRO STATION			
						00.960		DIRECTIONAL CROSSOVER			
						01.130	OP409	SOPER LA			
						01.130	CO1381	CABIN BRANCH DR			
						01.130		CROSSOVER			
						01.170		STRUC #16250 CABIN BRANCH			
						01.320	CO2802	CINDY LA			
						01.320		TRAFFIC SIGNAL			
						01.320		CROSSOVER			
						01.520	CO4131	DAIMLER DR			
						01.640	CO1593	PEPPER MILL DR			
						01.640		CROSSOVER			
						01.710	CO2804	GENTRY LA			

*A,B = UNIMPROVED; C = GRADED & DRAINED; D,E = SOIL,GRAVEL,STONE; F,G = LOW TYPE BITUMINOUS
H,I = HIGH TYPE BITUMINOUS; J = CONCRETE; K= BRICK; L = BLOCK

STATE HIGHWAY LOCATION REFERENCE

COUNTY: PRINCE GEORGE'S
DISTRICT: 3
DATE: 12/31/12

ROUTE NUMBER: **MD 214** **CONTINUED**
INVENTORY DIRECTION: EAST
ROUTE NAME: CENTRAL AVE

STATE SYSTEM		FUNCTIONAL CLASS	MEDIAN TYPE	ACCESS CONTROL	NHS	MILEPOINT		MILEPOINT DESCRIPTION	MARKED LANES	SURFACE WIDTH/TYPE*	AADT
STATE SECONDARY	R	URB OPA	CURBED	NONE	NHS	01.752		SPEED LIMIT 40 MPH	6	72I	52,921
						02.020	CO360	HILL RD			
						02.020	CO2451	SHADY GLEN DR			
						02.020		TRAFFIC SIGNAL			
						02.230		CROSSOVER			
						02.410	CO3424	JONQUIL AVE			
						02.410		CROSSOVER			
						02.680	CO2447	WESTHAMPTON AVE			
						02.680		CROSSOVER			
						02.780		SPUR FR GARRETT A MORGAN BLVD			
						02.800	CO 87	RITCHIE RD			
						02.800	CO5730	GARRETT A MORGAN BLVD			
						02.800		TRAFFIC SIGNAL			
						02.810		SPUR FR RITCHIE RD			
						02.980	CO4138	NORAIR AVE			
						02.980		CROSSOVER			
						03.280		SPUR TO HAMPTON PARK BLVD			
						03.300	CO4475	HAMPTON PARK BLVD			
						03.300	CO 76	BRIGHTSEAT RD			
						03.300		TRAFFIC SIGNAL			
						03.320		SPUR TO BRIGHTSEAT RD			
						03.428		STRUC#16154 TRIB TO SOUTHWEST BRANCH			
						03.460		TRAFFIC SIGNAL			
						03.470	RP 95- 8	RAMP 8 FR IS 95 SB TO MD 214 WB			
						03.470	RP 95- 6	RAMP 6 FR MD 214 EB TO IS 95 SB			
						03.530	RP 95- 9	RAMP 9 FR RAMP 8 (FR IS95) TO MD 214 WB			
						03.530		TRAFFIC SIGNAL			
						03.530	RP 95- 1	RAMP 1 FR EB MD 214 TO SB RAMP 6			
						03.530		DIRECTIONAL CROSSOVER			
						03.620	RP 95- 5	RAMP 5 FR IS 95 SB TO MD 214 EB			
			POSITIVE BARRIER			03.650					
						03.660	IS 95	CAPITAL BELTWAY (SB)			
						03.670					70,621
						03.670		STRUC #16153			

*A,B = UNIMPROVED; C = GRADED & DRAINED; D,E = SOIL,GRAVEL,STONE; F,G = LOW TYPE BITUMINOUS
H,I = HIGH TYPE BITUMINOUS; J = CONCRETE; K= BRICK; L = BLOCK

STATE HIGHWAY LOCATION REFERENCE

COUNTY: PRINCE GEORGE'S
DISTRICT: 3
DATE: 12/31/12

ROUTE NUMBER: **MD 214** **CONTINUED**
INVENTORY DIRECTION: EAST
ROUTE NAME: CENTRAL AVE

STATE SYSTEM		FUNCTIONAL CLASS	MEDIAN TYPE	ACCESS CONTROL	NHS	MILEPOINT		MILEPOINT DESCRIPTION	MARKED LANES	SURFACE WIDTH/TYPE*	AADT
STATE SECONDARY	R	URB OPA	POSITIVE BARRIER	NONE	NHS	03.670		EXIT #15	6	72I	70,621
						03.680	IS 95	CAPITAL BELTWAY			
						03.730	RP 95- 3	RAMP 3 FR MD 214 EB TO IS 95 NB			
						03.790		STRUC #16152 SOUTHWEST BRANCH			
						03.828	RP 95-10	RAMP 10 FR RAMP 4 TO WB MD214			
						03.828		TRAFFIC SIGNAL			
						03.828		CROSSOVER			
						03.828	RP 95- 7	RAMP 7 FR EB MD 214 TO NB RAMP 2			
						03.900	RP 95- 2	RAMP 2 FR MD 214 WB TO IS 95 NB			
						03.910	RP 95- 4	RAMP 4 FR IS 95 NB TO MD 214 EB			
						04.130			7	84I	
						04.130	MD202C	HARRY S TRUMAN DR			
						04.130		STRUC #16242			
						04.200	RP202- 6	RAMP 6 FR MD 214 EB TO MD 202 SB			
						04.252			6	72I	
						04.380	RP202- 8	RAMP 8 FR MD 202 SB TO MD 214 WB			
						04.530	RP202- 5	RAMP 5 FR MD 202 SB TO MD 214 EB			
						04.590			6	72J	
						04.590		BEGIN BRIDGE			
						04.610					43,451
						04.610	MD202	LARGO RD			
						04.610		STRUC #16241			
						04.630			6	72I	
						04.630		END BRIDGE			
						04.650	RP202- 3	RAMP 3 FR MD 214 EB TO MD 202 NB			
						04.670	RP202- 1	RAMP 1 FR MD 202 NB TO MD 214 WB			
						04.770	MD977F	NO NAME			
						04.810		SPUR FR MD 977F			
			CURBED			04.930					
						04.930	RP202- 2	RAMP 2 FR MD 214 WB TO MD 202 NB			
						05.080		SPUR TO CAMPUS WAY SOUTH			
						05.080		SPUR FR CAMPUS WAY NORTH			
						05.100	CO4638	CAMPUS WAY SOUTH			
						05.100	CO5095	CAMPUS WAY NORTH			
						05.100		TRAFFIC SIGNAL			

*A,B = UNIMPROVED; C = GRADED & DRAINED; D,E = SOIL,GRAVEL,STONE; F,G = LOW TYPE BITUMINOUS
H,I = HIGH TYPE BITUMINOUS; J = CONCRETE; K= BRICK; L = BLOCK

STATE HIGHWAY LOCATION REFERENCE

COUNTY: PRINCE GEORGE'S
DISTRICT: 3
DATE: 12/31/12

ROUTE NUMBER: **MD 214** **CONTINUED**
INVENTORY DIRECTION: EAST
ROUTE NAME: CENTRAL AVE

STATE SYSTEM		FUNCTIONAL CLASS	MEDIAN TYPE	ACCESS CONTROL	NHS	MILEPOINT		MILEPOINT DESCRIPTION	MARKED LANES	SURFACE WIDTH/TYPE*	AADT
STATE SECONDARY	R	URB OPA	CURBED	NONE	NHS	05.100		CROSSOVER	6	72I	43,451
						05.130		SPUR TO CAMPUS WAY NORTH			
						05.130		SPUR FR CAMPUS WAY SOUTH			
						05.253		SPEED LIMIT 50 MPH			
						05.320	CO5700	MILLPONDS DR			
						05.350			5	60I	
						05.560	CO5777	BYWATER DR			
						05.560		CROSSOVER			
						05.760			6	72I	
						05.900		SPUR TO KETTERING DR			
						05.900		SPUR FR LAKE ARBOR WAY			
						05.930	CO3460	LAKE ARBOR WAY			
						05.930	CO2578	KETTERING DR			
						05.930		TRAFFIC SIGNAL			
						05.930		CROSSOVER			
						05.940		SPUR TO LAKE ARBOR WAY			
						06.020			5	60I	
						06.260			5	60J	
						06.260		BEGIN BRIDGE			
						06.290		STRUC #16046 WESTERN BRANCH			
						06.310			5	60I	
						06.310		END BRIDGE			
						06.380	CO4719	ST MICHAELS DR			
						06.380		CROSSOVER			
						06.570		DIRECTIONAL CROSSOVER			
						06.630			6	72I	
						06.660		STRUC #16047 NORTHEAST BRANCH			
						06.740		SPUR FR MD 193			
						06.740		SPUR TO MD 193			
						06.770					31,391
						06.770	MD193	WATKINS PARK DR			
						06.770		TRAFFIC SIGNAL			
						06.800		SPUR TO MD 193			
						06.800		SPUR FR MD 193			
						06.920			4	48I	

*A,B = UNIMPROVED; C = GRADED & DRAINED; D,E = SOIL,GRAVEL,STONE; F,G = LOW TYPE BITUMINOUS
H,I = HIGH TYPE BITUMINOUS; J = CONCRETE; K= BRICK; L = BLOCK

STATE HIGHWAY LOCATION REFERENCE

COUNTY: PRINCE GEORGE'S
DISTRICT: 3
DATE: 12/31/12

ROUTE NUMBER: **MD 214** **CONTINUED**
INVENTORY DIRECTION: EAST
ROUTE NAME: CENTRAL AVE

STATE SYSTEM		FUNCTIONAL CLASS	MEDIAN TYPE	ACCESS CONTROL	NHS	MILEPOINT		MILEPOINT DESCRIPTION	MARKED LANES	SURFACE WIDTH/TYPE*	AADT
STATE SECONDARY	R	URB OPA	CURBED	NONE	NHS	06.920		DIRECTIONAL CROSSOVER	4	48I	31,391
						07.009		CELL PHONE TOWER			
						07.135		CROSSOVER			
						07.340		SPUR TO STATION DR			
						07.360	OP5167	STATON DR			
						07.360		CROSSOVER			
						07.381		SPUR FR STATON DR			
						07.673	CO6413	CAMERON GROVE BLVD			
						07.673		TRAFFIC SIGNAL			
						07.673		CROSSOVER			
						07.900		SPUR FR SIX FLAGS AMERICA			
						07.920	CO4004	SIX FLAGS AMERICA			
						07.920		TRAFFIC SIGNAL			
						07.920		CROSSOVER			
						07.950		SPUR TO SIX FLAGS AMERICA			
						08.151		EVANGEL CATHEDRAL			
						08.210		CROSSOVER			
			UNPROTECTED			08.340					
			CURBED			08.480					
						08.550			5	60I	
						08.620		SPUR FR CHURCH RD			
						08.620		SPUR TO CHURCH RD			
						08.640					22,881
						08.640	CO 59	CHURCH RD			
						08.640		TRAFFIC SIGNAL			
						08.660		SPUR FR CHURCH RD			
						08.660		SPUR TO CHURCH RD			
	U					08.690		IN CORP LMTS BOWIE			
						08.790			4	48I	
						08.940	MU 68	DANFIELD DR			
						08.940	MU7027	JARED RD			
						08.940		CROSSOVER			
			UNPROTECTED			09.030					
				PARTIAL		09.200					
						09.470		SPUR FR DEVONWOOD DR			

*A,B = UNIMPROVED; C = GRADED & DRAINED; D,E = SOIL,GRAVEL,STONE; F,G = LOW TYPE BITUMINOUS
H,I = HIGH TYPE BITUMINOUS; J = CONCRETE; K= BRICK; L = BLOCK

STATE HIGHWAY LOCATION REFERENCE

COUNTY: PRINCE GEORGE'S
DISTRICT: 3
DATE: 12/31/12

ROUTE NUMBER: **MD 214** **CONTINUED**
INVENTORY DIRECTION: EAST
ROUTE NAME: CENTRAL AVE

STATE SYSTEM		FUNCTIONAL CLASS	MEDIAN TYPE	ACCESS CONTROL	NHS	MILEPOINT		MILEPOINT DESCRIPTION	MARKED LANES	SURFACE WIDTH/TYPE*	AADT
STATE SECONDARY	R	URB OPA	UNPROTECTED	PARTIAL	NHS	09.480	MD978C	DEVONWOOD DR	4	48I	22,881
						09.480	MU999	JENNINGS MILL DR			
						09.480		OUT CORP LMTS BOWIE			
						09.480		TRAFFIC SIGNAL			
						09.480		CROSSOVER			
						09.645		TRAFFIC SIGNAL			
						09.645		HALL STATION RD			
						09.645		CROSSOVER			
						09.870		R/R #CR 529 571 K			
						09.920		STRUC #16045 COLLINGTON BRANCH			
						10.060	MD978A	HALL RD			
						10.060		CROSSOVER			
						10.135		SPEED LIMIT 50 MPH			
						10.230	MU2131	PENNSBURY DR			
						10.390		SPUR TO MD 978B			
						10.470	MD978B	OLD CENTRAL AVE			
						10.470		CROSSOVER			
						10.580	RP301- 8	RAMP 8 FR US 301 SB TO MD 214 WB			
						10.650	RP301- 5	RAMP 5 FR US 301 SB TO MD 214 EB			
						10.700	US301	CRAIN HWY (SB)			
						10.700		STRUC #16103			
						10.730	RP301- 3	RAMP 3 FR MD 214 EB TO US 301 NB			
			POSITIVE BARRIER			10.820					
						10.820	RP301- 7	RAMP 7 FR MD 214 WB TO US 301 SB			
						10.840			4	48J	
						10.840		BEGIN BRIDGE			
		RUR MINOR ART			NOT NHS	10.850					6,832
						10.850	US301	CRAIN HWY			
						10.850		STRUC #16104			
						10.860			4	48I	
						10.860		END BRIDGE			
			UNPROTECTED			10.900					
						10.900	RP301- 1	RAMP 1 FR US 301 NB TO MD 214 WB			
						11.010	RP301- 2	RAMP 2 FR MD 214 WB TO US 301 NB			
			CURBED	NONE		11.150			3	48I	

*A,B = UNIMPROVED; C = GRADED & DRAINED; D,E = SOIL,GRAVEL,STONE; F,G = LOW TYPE BITUMINOUS
H,I = HIGH TYPE BITUMINOUS; J = CONCRETE; K= BRICK; L = BLOCK

STATE HIGHWAY LOCATION REFERENCE

COUNTY: PRINCE GEORGE'S
DISTRICT: 3
DATE: 12/31/12

ROUTE NUMBER: **MD 214** **CONTINUED**
INVENTORY DIRECTION: EAST
ROUTE NAME: CENTRAL AVE

STATE SYSTEM		FUNCTIONAL CLASS	MEDIAN TYPE	ACCESS CONTROL	NHS	MILEPOINT		MILEPOINT DESCRIPTION	MARKED LANES	SURFACE WIDTH/TYPE*	AADT
STATE SECONDARY	R	RUR MINOR ART	CURBED	NONE	NOT NHS	11.150		MD 978B (WB/L)	3	48I	6,832
						11.150		DIRECTIONAL CROSSOVER			
						11.190			3	36I	
						11.190	MD978B	OLD CENTRAL AVE			
			PAINTED			11.245			2	24I	
			NONE (UNDIV)			11.290					
						11.800	CO5084	STURBRIDGE LA			
						12.840		STRUC #16049 HONEY BRANCH			
						12.920					8,712
						12.920	CO3643	QUEEN ANNE BRIDGE RD			
						13.410			2	24J	
						13.410		BEGIN BRIDGE			
						13.430		STRUC #2054 PATUXENT RIVER			
						13.430		ANNE ARUNDEL CO/L			

ROUTE NUMBER: **MD 216**
INVENTORY DIRECTION: NORTH
ROUTE NAME: SEVENTH ST

STATE SYSTEM		FUNCTIONAL CLASS	MEDIAN TYPE	ACCESS CONTROL	NHS	MILEPOINT		MILEPOINT DESCRIPTION	MARKED LANES	SURFACE WIDTH/TYPE*	AADT
MUNICIPAL	U	URB MINOR ART	NONE (UNDIV)	NONE	NOT NHS	00.000			2	44I	24,922
						00.000	MD198	GORMAN AVE (EB COUPLET)			
						00.000		BEGIN MUNICIPAL MAINTENANCE			
						00.000		TRAFFIC SIGNAL			
						00.070			2	33I	
						00.070	MU 90	COMPTON AVE			
						00.110			2	24I	
						00.110	MD198	TALBOTT AVE (WB COUPLET)			
						00.110		TRAFFIC SIGNAL			
						00.130		PUBLIC LIBRARY			
						00.140			2	36I	
						00.180			2	30I	
						00.180	MU 80	CARROLL AVE			
						00.240	MU211	LAUREL AVE #1			
						00.300	MU303	PARK AVE #2			

*A,B = UNIMPROVED; C = GRADED & DRAINED; D,E = SOIL,GRAVEL,STONE; F,G = LOW TYPE BITUMINOUS
H,I = HIGH TYPE BITUMINOUS; J = CONCRETE; K= BRICK; L = BLOCK

STATE HIGHWAY LOCATION REFERENCE

COUNTY: PRINCE GEORGE'S
DISTRICT: 3
DATE: 12/31/12

ROUTE NUMBER: **MD 216** **CONTINUED**
INVENTORY DIRECTION: NORTH
ROUTE NAME: SEVENTH ST

STATE SYSTEM		FUNCTIONAL CLASS	MEDIAN TYPE	ACCESS CONTROL	NHS	MILEPOINT		MILEPOINT DESCRIPTION	MARKED LANES	SURFACE WIDTH/TYPE*	AADT
MUNICIPAL	U	URB MINOR ART	NONE (UNDIV)	NONE	NOT NHS	00.330	MU8150	ALLEY #15	2	30I	24,922
						00.350			2	24I	
						00.350	MU260	MONTGOMERY ST			
						00.350		STOP SIGN			
						00.373		SPEED LIMIT 25 MPH			
						00.390					
						00.390	MU8080	ALLEY #8			
						00.420			2	30I	
						00.420	MU351	PRINCE GEORGE ST #1			
			CURBED	PARTIAL		00.490			3	44I	
STATE SECONDARY						00.520			3	37I	
						00.520	MU230	MAIN ST			
						00.520		END MUNICIPAL MAINTENANCE			
						00.520		BEGIN STATE MAINTENANCE			
						00.520		TRAFFIC SIGNAL			
						00.570		SPEED LIMIT 40 MPH			
						00.590			4	48I	
						00.590		BEGIN BRIDGE			
						00.620		STRUC #13044 PATUXENT RIVER			
						00.620		HOWARD CO/L			

ROUTE NUMBER: **MD 218**
INVENTORY DIRECTION: EAST
ROUTE NAME: SUITLAND RD

STATE SYSTEM		FUNCTIONAL CLASS	MEDIAN TYPE	ACCESS CONTROL	NHS	MILEPOINT		MILEPOINT DESCRIPTION	MARKED LANES	SURFACE WIDTH/TYPE*	AADT
STATE SECONDARY	R	URB MINOR ART	NONE (UNDIV)	NONE	NOT NHS	00.000			2	24I	7,561
						00.000		WASH DC LINE			
						00.000		SOUTHERN AVE (DC MAINT)			
						00.000		TRAFFIC SIGNAL			
						00.000		SUITLAND RD (DC MAINT BACK)			
						00.010		SPEED LIMIT 30 MPH			
						00.040			2	36I	
						00.080		STONEGATE DR (ENT TO APARTMENTS)			
						00.150		STRUC #16050 OXON RUN			

*A,B = UNIMPROVED; C = GRADED & DRAINED; D,E = SOIL,GRAVEL,STONE; F,G = LOW TYPE BITUMINOUS
H,I = HIGH TYPE BITUMINOUS; J = CONCRETE; K= BRICK; L = BLOCK

STATE HIGHWAY LOCATION REFERENCE

COUNTY: PRINCE GEORGE'S
DISTRICT: 3
DATE: 12/31/12

ROUTE NUMBER: **MD 218** **CONTINUED**
INVENTORY DIRECTION: EAST
ROUTE NAME: SUITLAND RD

STATE SYSTEM		FUNCTIONAL CLASS	MEDIAN TYPE	ACCESS CONTROL	NHS	MILEPOINT		MILEPOINT DESCRIPTION	MARKED LANES	SURFACE WIDTH/TYPE*	AADT
STATE SECONDARY	R	URB MINOR ART	NONE (UNDIV)	NONE	NOT NHS	00.770			2	24I	7,561
						00.826		WATER TOWER			
			CENTER TLA (UNDIV)			00.850					
						00.870	CO 54	ARNOLD RD			
						01.230					17,701
						01.230	CO3640	SHADYSIDE AVE			
						01.230		EWING AVE			
						01.230		TRAFFIC SIGNAL			
						01.326		SUITLAND POST OFFICE			
						01.370	CO527	HOMER AVE			
						01.550			2	34I	
			PAINTED			01.560					
						01.560	CO523	HURON AVE			
						01.590			2	24I	
			CURBED			01.620			2	32I	
						01.640	MD458	SILVER HILL RD			
						01.640	CO 81	SUITLAND RD (AHEAD)			
						01.640		TRAFFIC SIGNAL			

ROUTE NUMBER: **MD 221A**
INVENTORY DIRECTION: NORTH
ROUTE NAME: RITCHIE MARLBORO RD

STATE SYSTEM		FUNCTIONAL CLASS	MEDIAN TYPE	ACCESS CONTROL	NHS	MILEPOINT		MILEPOINT DESCRIPTION	MARKED LANES	SURFACE WIDTH/TYPE*	AADT
STATE SECONDARY	R	URB MINOR ART	CURBED	NONE	NOT NHS	05.197			4	48I	9,861
						05.197	CO974	RITCHIE MARLBORO RD (BACK)			
						05.270		SPUR FR RAMP 4 (FR IS 95 NB)			
						05.280		SPUR TO RAMP 2 (TO IS 95 NB)			
			ROUNDABOUT			05.315			6	72I	
						05.315		BEGIN ROUNDABOUT			
						05.330	RP 95- 4	RAMP 4 FR IS 95 NB TO MD 221A EB			
						05.330		ROUNDABOUT			
						05.330	RP 95- 2	RAMP 2 FR MD 221A WB TO IS 95 NB			
			CURBED			05.340			5	60I	
						05.350		END ROUNDABOUT			

*A,B = UNIMPROVED; C = GRADED & DRAINED; D,E = SOIL,GRAVEL,STONE; F,G = LOW TYPE BITUMINOUS
H,I = HIGH TYPE BITUMINOUS; J = CONCRETE; K= BRICK; L = BLOCK

STATE HIGHWAY LOCATION REFERENCE

COUNTY: PRINCE GEORGE'S
DISTRICT: 3
DATE: 12/31/12

ROUTE NUMBER: **MD 221A** **CONTINUED**
INVENTORY DIRECTION: NORTH
ROUTE NAME: RITCHIE MARLBORO RD

STATE SYSTEM		FUNCTIONAL CLASS	MEDIAN TYPE	ACCESS CONTROL	NHS	MILEPOINT		MILEPOINT DESCRIPTION	MARKED LANES	SURFACE WIDTH/TYPE*	AADT
STATE SECONDARY	R	URB MINOR ART	CURBED	NONE	NOT NHS	05.400			4	48I	9,861
						05.502	IS 95	CAPITAL BELTWAY			
						05.502		STRUC #16157			
						05.502		EXIT #13			
						05.502	IS 95	CAPITAL BELTWAY (SB)			
						05.580			5	60I	
						05.610			6	72I	
			ROUNDABOUT			05.640					
						05.640		BEGIN ROUNDABOUT			
						05.666	RP 95- 8	RAMP 8 FR IS 95 SB TO MD 221A WB			
						05.666	RP 95- 6	RAMP 6 FR MD 221A EB TO IS 95 SB			
						05.666		ROUNDABOUT			
			CURBED			05.684			5	60I	
						05.684		END ROUNDABOUT			
						05.718		SPUR FR RAMP 6 (TO IS 95 SB)			
						05.740			6	72I	
						05.740		SPUR FR RAMP 8 (FR IS 95 SB)			
						05.784	CO974	RITCHIE MARLBORO RD (AHEAD)			

ROUTE NUMBER: **MD 223**
INVENTORY DIRECTION: NORTH
ROUTE NAME: FLORAL PARK RD

STATE SYSTEM		FUNCTIONAL CLASS	MEDIAN TYPE	ACCESS CONTROL	NHS	MILEPOINT		MILEPOINT DESCRIPTION	MARKED LANES	SURFACE WIDTH/TYPE*	AADT
STATE SECONDARY	R	URB OPA	NONE (UNDIV)	NONE	NHS	00.000			2	24I	1,612
						00.000		ROAD END: GUARDRAIL			
						00.020					
						00.268		SPEED LIMIT 30 MPH			
			PAINTED			00.560					
			NONE (UNDIV)			00.590					
NAME: PISCATAWAY RD						00.630		STOP SIGN			
						00.630	CO225	FLORAL PARK RD			
						00.630	OP5497	PISCATAWAY RD			
			PAINTED			00.702					
						00.702	MD223A	NO NAME			

*A,B = UNIMPROVED; C = GRADED & DRAINED; D,E = SOIL,GRAVEL,STONE; F,G = LOW TYPE BITUMINOUS
H,I = HIGH TYPE BITUMINOUS; J = CONCRETE; K= BRICK; L = BLOCK

STATE HIGHWAY LOCATION REFERENCE

COUNTY: PRINCE GEORGE'S
DISTRICT: 3
DATE: 12/31/12

ROUTE NUMBER: **MD 223** **CONTINUED**
INVENTORY DIRECTION: NORTH
ROUTE NAME: PISCATAWAY RD

STATE SYSTEM		FUNCTIONAL CLASS	MEDIAN TYPE	ACCESS CONTROL	NHS	MILEPOINT		MILEPOINT DESCRIPTION	MARKED LANES	SURFACE WIDTH/TYPE*	AADT
STATE SECONDARY	R	URB OPA	NONE (UNDIV)	NONE	NHS	00.732			2	24I	1,612
						00.800			2	24J	
						00.800		BEGIN BRIDGE			
						00.810		STRUC #16052 PISCATAWAY CREEK			
						00.830			2	24I	
						00.830		END BRIDGE			
						00.900	CO144	GALLAHAN RD			
						01.000		SPEED LIMIT 40 MPH			
						01.130	CO3834	LAZY ACRES RD			
						01.350	CO3898	JOSEPH DR			
						01.900	CO4275	PARKER LA			
			PAINTED			02.188					
			NONE (UNDIV)			02.250					
						02.250	CO6307	HILLANTRAE DR			
			PAINTED			02.280					
			NONE (UNDIV)			02.350					
						02.350	CO3764	WINDBROOK DR			
			PAINTED			02.391					
			NONE (UNDIV)			02.481					
						02.510	OP1272	NO NAME			
						02.790	CO3890	MARY CATHERINE DR			
						03.470	CO2939	DELANCEY ST			
						04.060		ST. JOE BAPTIST CHURCH			
						04.340	CO146	TIPPETT RD			
			PAINTED			04.620					
			NONE (UNDIV)			04.689					
			PAINTED			04.750					
						04.750	CO120	STEED RD			
						04.750		TRAFFIC SIGNAL			
			NONE (UNDIV)			04.807					
						04.920	CO2664	GLEN VIEW DR			
						05.040		MT ENNON BAPTIST CHURCH			
			PAINTED			05.050					
			NONE (UNDIV)			05.099					
			PAINTED			05.120					

*A,B = UNIMPROVED; C = GRADED & DRAINED; D,E = SOIL,GRAVEL,STONE; F,G = LOW TYPE BITUMINOUS
H,I = HIGH TYPE BITUMINOUS; J = CONCRETE; K= BRICK; L = BLOCK

STATE HIGHWAY LOCATION REFERENCE

COUNTY: PRINCE GEORGE'S
DISTRICT: 3
DATE: 12/31/12

ROUTE NUMBER: **MD 223** **CONTINUED**
INVENTORY DIRECTION: NORTH
ROUTE NAME: PISCATAWAY RD

STATE SYSTEM		FUNCTIONAL CLASS	MEDIAN TYPE	ACCESS CONTROL	NHS	MILEPOINT		MILEPOINT DESCRIPTION	MARKED LANES	SURFACE WIDTH/TYPE*	AADT
STATE SECONDARY	R	URB OPA	PAINTED	NONE	NHS	05.120	CO4344	DALMATIA DR	2	24I	1,612
			NONE (UNDIV)			05.160					
						05.260					16,892
						05.260	CO123	TEMPLE HILL RD			
						05.260		TRAFFIC SIGNAL			
						05.544		FIRST NEW HORIZON BAPTIST CHURCH			
						05.554		GREATER REFUGE MINISTRIES			
						05.680	CO3295	GREENFIELD LA			
						05.790	CO2711	DIXON DR			
						05.860		SPEED LIMIT 35 MPH			
						05.880	CO2990	PELLA PL			
						05.915		INDEPENDENT BAPTIST CHURCH			
						06.260			3	36I	
						06.260	CO2226	GWYNDALE DR			
						06.320		SURRATTS VILLAGE DR			
						06.320	OP4805	HARDESTY DR			
						06.370			4	48I	
						06.370		SURRATTS VILLAGE DR			
						06.410		ENT TO SURRATTSVILLE HIGH SCHOOL			
						06.410		TRAFFIC SIGNAL			
						06.490	CO3356	ABSHER LA			
						06.602		FOOTBALL FIELD			
						06.659		CHURCH FR THE HEART MINISTRIES			
						06.700					24,372
						06.700	CO599	BRANDYWINE RD			
						06.700	CO3675	OLD BRANCH AVE			
						06.700		TRAFFIC SIGNAL			
						06.760	OP119	NO NAME			
						06.766		CLINTON V.F.D.			
						06.810	CO2166	CLINTON ST			
						06.810		KINNEY PL			
			PAINTED			07.089					
			CURBED			07.159					
						07.159		CROSSOVER			
						07.220					46,382

*A,B = UNIMPROVED; C = GRADED & DRAINED; D,E = SOIL,GRAVEL,STONE; F,G = LOW TYPE BITUMINOUS
H,I = HIGH TYPE BITUMINOUS; J = CONCRETE; K= BRICK; L = BLOCK

STATE HIGHWAY LOCATION REFERENCE

COUNTY: PRINCE GEORGE'S
DISTRICT: 3
DATE: 12/31/12

ROUTE NUMBER: **MD 223** **CONTINUED**
INVENTORY DIRECTION: NORTH
ROUTE NAME: PISCATAWAY RD

STATE SYSTEM		FUNCTIONAL CLASS	MEDIAN TYPE	ACCESS CONTROL	NHS	MILEPOINT		MILEPOINT DESCRIPTION	MARKED LANES	SURFACE WIDTH/TYPE*	AADT
STATE SECONDARY	R	URB OPA	CURBED	NONE	NHS	07.220	CO391	PINE VIEW LA	4	48I	46,382
						07.220		TRAFFIC SIGNAL			
						07.220		CROSSOVER			
						07.320	CO5380	WOODY TERR			
						07.320		DIRECTIONAL CROSSOVER			
						07.320		TRAFFIC SIGNAL			
						07.370	CO920	STUART LA			
						07.370	RP 5- 8	RAMP 8 FR RAMP 5 (FR MD 5) TO MD 223 WB			
						07.400	RP 5- 6	RAMP 6 FR MD 223 EB TO RAMP 7 (TO MD 5)			
NAME: WOODYARD RD						07.440	MD 5	BRANCH AVE (SB)			
						07.450					30,822
						07.450		STRUC #16249			
						07.450		TRAFFIC SIGNAL			
						07.450	RP 5- 1	RAMP 1 FR MD 5 NB TO MD 223 WB			
						07.450	RP 5- 3	RAMP 3 FR MD 223 EB TO MD 5 NB			
						07.450	RP 5- 5	RAMP 5 FR MD 5 SB TO MD 223 EB			
						07.450	RP 5- 7	RAMP 7 FR MD 223 WB TO MD 5 SB			
						07.450		OLD MP MD 5 @ 7.45			
						07.460	MD 5	BRANCH AVE			
						07.530	RP 5- 4	RAMP 4 FR RAMP 1 (FR MD 5) TO MD 223 EB			
						07.530	RP 5- 2	RAMP 2 FR MD 223 WB TO RAMP 3 (TO MD 5)			
						07.590		DIRECTIONAL CROSSOVER			
						07.650					31,292
						07.650	CO4939	MIKE SHAPIRO DR			
						07.650	CO923	SIMPSON LA			
						07.650		TRAFFIC SIGNAL			
			NONE (UNDIV)			07.740					
						07.750			3	36I	
						07.750	CO918	CLAYTON LA			
						07.770		SPEED LIMIT 40 MPH			
						07.780	CO916	TALL CEDAR LA			
						07.800		CLINTON BAPTIST CHURCH			
						07.810			2	24I	

*A,B = UNIMPROVED; C = GRADED & DRAINED; D,E = SOIL,GRAVEL,STONE; F,G = LOW TYPE BITUMINOUS
H,I = HIGH TYPE BITUMINOUS; J = CONCRETE; K= BRICK; L = BLOCK

STATE HIGHWAY LOCATION REFERENCE

COUNTY: PRINCE GEORGE'S
DISTRICT: 3
DATE: 12/31/12

ROUTE NUMBER: **MD 223** **CONTINUED**
INVENTORY DIRECTION: NORTH
ROUTE NAME: WOODYARD RD

STATE SYSTEM		FUNCTIONAL CLASS	MEDIAN TYPE	ACCESS CONTROL	NHS	MILEPOINT		MILEPOINT DESCRIPTION	MARKED LANES	SURFACE WIDTH/TYPE*	AADT
STATE SECONDARY	R	URB OPA	NONE (UNDIV)	NONE	NHS	07.980	CO4016	CANBERRA DR	2	24I	31,292
						08.080	CO4299	AUTUMN WAY			
						08.110	CO2547	DENTON DR			
						08.384		TANGLEWOOD SCHOOL			
			PAINTED			08.445					
						08.480		NEW HORIZON CHURCH			
			NONE (UNDIV)			08.488					
						08.560	CO557	DANGERFIELD RD			
						08.560	CO558	OLD ALEXANDRIA FERRY RD			
						08.560		TRAFFIC SIGNAL			
						08.580		SPUR FR DANGERFIELD RD			
			PAINTED			08.590					
						08.590		SPUR TO OLD ALEXANDRIA FERRY RD			
			NONE (UNDIV)			08.660					
						08.660	CO3004	DEBORAH ST			
						08.770	OP158	RICHARDSON RD			
						08.970	CO2549	SWEENEY DR			
						09.000	CO937	COLONIAL LA			
						09.090	CO1870	GREEN ST			
						09.159		CAMP SPRINGS COMM CHURCH			
						09.220	CO1871	LANTERN LA			
						09.240	CO6450	HUNTER DR			
						09.360	CO6671	CLENDINNEN DR			
						09.650	CO3006	DON DR			
						10.070		STRUC #16051 PISCATAWAY CREEK			
						10.100		SPUR TO ROSARYVILLE RD			
						10.100		SPUR FR MD 223			
						10.120			2	32I	17,612
						10.120	CO131	ROSARYVILLE RD			
						10.120		TRAFFIC SIGNAL			
						10.147			2	24I	
						10.147		SPUR TO MD 223			
						10.341		JAMES MADISON MIDDLE SCHOOL			
						10.460	CO2552	VICTORIA DR			
						10.565		MELWOOD ELEMENTARY SCHOOL			

*A,B = UNIMPROVED; C = GRADED & DRAINED; D,E = SOIL,GRAVEL,STONE; F,G = LOW TYPE BITUMINOUS
H,I = HIGH TYPE BITUMINOUS; J = CONCRETE; K= BRICK; L = BLOCK

STATE HIGHWAY LOCATION REFERENCE

COUNTY: PRINCE GEORGE'S
DISTRICT: 3
DATE: 12/31/12

ROUTE NUMBER: **MD 223** **CONTINUED**
INVENTORY DIRECTION: NORTH
ROUTE NAME: WOODYARD RD

STATE SYSTEM		FUNCTIONAL CLASS	MEDIAN TYPE	ACCESS CONTROL	NHS	MILEPOINT		MILEPOINT DESCRIPTION	MARKED LANES	SURFACE WIDTH/TYPE*	AADT
STATE SECONDARY	R	URB OPA	NONE (UNDIV)	NONE	NHS	10.610	CO2157	SHERWOOD DR	2	24I	17,612
						10.800					16,322
						10.800	CO 92	DOWER HOUSE RD			
						10.800		TRAFFIC SIGNAL			
			PAINTED			10.845					
						10.875		MELWOOD CHURCH OF THE NAZARENE			
			NONE (UNDIV)			10.890					
						10.935		SPUR FR MCCORMICK RD			
						10.950	CO6938	MCCORMICK RD			
						11.067		LIFE CHURCH			
						11.210	CO4511	PERRYWOOD RD			
			PAINTED			11.440					
			NONE (UNDIV)			11.470					
			PAINTED			11.500					
						11.500	OP508	JOHENSU DR			
						11.500	CO6933	JOHENSU DR			
						11.549		MELLWOOD POND			
			NONE (UNDIV)			11.572					
			PAINTED			11.750					
			NONE (UNDIV)			11.785					
			PAINTED			11.820					
						11.820	CO4817	WELSHIRE DR			
			NONE (UNDIV)			11.880					
			PAINTED			12.130			3	48I	
			CURBED			12.140					
						12.170			4	48I	
						12.240					23,431
						12.240	CO3050	MARLBORO PIKE			
						12.240		TRAFFIC SIGNAL			
						12.260		SPUR TO MARLBORO PIKE			
						12.360	RP 4- 6	RAMP 6 FR MD 4 EB TO MD 223 SB			
						12.390	RP 4- 4	RAMP 4 FR MD 223 NB TO MD 4 EB			
						12.410	RP 4- 3	RAMP 3 FR RAMP 6 (FR MD 4) TO MD 223 NB			
						12.410	RP 4- 5	RAMP 5 FR MD 223 SB TO RAMP 4 (TO MD 4)			

*A,B = UNIMPROVED; C = GRADED & DRAINED; D,E = SOIL,GRAVEL,STONE; F,G = LOW TYPE BITUMINOUS
H,I = HIGH TYPE BITUMINOUS; J = CONCRETE; K= BRICK; L = BLOCK

STATE HIGHWAY LOCATION REFERENCE

COUNTY: PRINCE GEORGE'S
DISTRICT: 3
DATE: 12/31/12

ROUTE NUMBER: **MD 223** **CONTINUED**
INVENTORY DIRECTION: NORTH
ROUTE NAME: WOODYARD RD

STATE SYSTEM		FUNCTIONAL CLASS	MEDIAN TYPE	ACCESS CONTROL	NHS	MILEPOINT		MILEPOINT DESCRIPTION	MARKED LANES	SURFACE WIDTH/TYPE*	AADT
STATE SECONDARY	R	URB OPA	CURBED	NONE	NHS	12.410		CROSSOVER	4	48I	23,431
						12.470	MD 4	PENNSYLVANIA AVE (SB)			
		URB COLL			NOT NHS	12.480					1,421
						12.480		STRUC #16181			
						12.480		OLD MP MD 4 @ 12.48			
						12.500	MD 4	PENNSYLVANIA AVE			
						12.510	RP 4- 1	RAMP 1 FR MD 223 NB TO MD 4 WB			
						12.570	RP 4- 2	RAMP 2 FR MD 4 WB TO MD 223 NB			
						12.570		CROSSOVER			
		URB LOCAL				12.590					
NAME: MELLWOOD RD						12.590	CO4024	OLD MARLBORO PIKE			
						12.590	RP 4- 9	RAMP 9 FR MD 223 NB TO RAMP 8 (TO MD 4)			
						12.590		CROSSOVER			
						12.610	RP 4- 8	RAMP 8 FR MD 223 SB TO MD 4 WB			
			PAINTED			12.620			2	32I	
						12.650	CO 79	MELLWOOD RD (AHEAD)			

ROUTE NUMBER: **MD 223A**
INVENTORY DIRECTION: NORTH
ROUTE NAME: NO NAME

STATE SYSTEM		FUNCTIONAL CLASS	MEDIAN TYPE	ACCESS CONTROL	NHS	MILEPOINT		MILEPOINT DESCRIPTION	MARKED LANES	SURFACE WIDTH/TYPE*	AADT
STATE SECONDARY	R	URB LOCAL	NONE (UNDIV)	NONE	NOT NHS	00.000			2	20I	0
						00.000	MD223	PISCATAWAY RD			
						00.027		CHURCH			
						00.100		ROAD END - WOODEN BARRICADE			

ROUTE NUMBER: **MD 228**
INVENTORY DIRECTION: EAST
ROUTE NAME: BERRY RD

STATE SYSTEM		FUNCTIONAL CLASS	MEDIAN TYPE	ACCESS CONTROL	NHS	MILEPOINT		MILEPOINT DESCRIPTION	MARKED LANES	SURFACE WIDTH/TYPE*	AADT
STATE PRIMARY	R	URB OPA	UNPROTECTED	NONE	NHS	00.000			5	60I	38,180
						00.000	MD210	INDIAN HEAD HWY			
						00.000		TRAFFIC SIGNAL			

*A,B = UNIMPROVED; C = GRADED & DRAINED; D,E = SOIL,GRAVEL,STONE; F,G = LOW TYPE BITUMINOUS
H,I = HIGH TYPE BITUMINOUS; J = CONCRETE; K= BRICK; L = BLOCK

STATE HIGHWAY LOCATION REFERENCE

COUNTY: PRINCE GEORGE'S
DISTRICT: 3
DATE: 12/31/12

ROUTE NUMBER: **MD 228** **CONTINUED**
INVENTORY DIRECTION: EAST
ROUTE NAME: BERRY RD

STATE SYSTEM		FUNCTIONAL CLASS	MEDIAN TYPE	ACCESS CONTROL	NHS	MILEPOINT		MILEPOINT DESCRIPTION	MARKED LANES	SURFACE WIDTH/TYPE*	AADT
STATE PRIMARY	R	URB OPA	CURBED	NONE	NHS	00.030			5	60I	38,180
			UNPROTECTED			00.100					
						00.100		SPUR TO MD 210			
						00.100		TRAFFIC SIGNAL			
						00.170			4	48I	
						00.170		SPUR FR MD 210			
						00.264		SPEED LIMIT 50 MPH			
			POSITIVE BARRIER			00.480					
						00.508		SPUR TO MD 810I			
			UNPROTECTED			00.540					
						00.540	MD810I	MANNING RD EAST			
						00.540		TRAFFIC SIGNAL			
						00.550		SPUR FR MD 810I			
						01.030		DRAINAGE STRUC #16179X0			
			POSITIVE BARRIER			01.300					
						01.300	MD228A	BEALLE HILL RD			
						01.300		TRAFFIC SIGNAL			
			UNPROTECTED			01.350			4	48J	
						01.350		BEGIN BRIDGE			
						01.370		STRUC #8051 MATTAWOMAN CREEK			
						01.370		CHARLES CO/L			

ROUTE NUMBER: **MD 228A**
INVENTORY DIRECTION: SOUTH
ROUTE NAME: BEALLE HILL RD

STATE SYSTEM		FUNCTIONAL CLASS	MEDIAN TYPE	ACCESS CONTROL	NHS	MILEPOINT		MILEPOINT DESCRIPTION	MARKED LANES	SURFACE WIDTH/TYPE*	AADT
STATE SECONDARY	R	URB MINOR ART	NONE (UNDIV)	NONE	NOT NHS	00.860			2	24I	6,623
						00.860	CO157	BEALLE HILL RD (BACK)			
						00.900	CO5680	NO NAME			
						01.020	MD228	BERRY RD			
						01.020		TRAFFIC SIGNAL			

*A,B = UNIMPROVED; C = GRADED & DRAINED; D,E = SOIL,GRAVEL,STONE; F,G = LOW TYPE BITUMINOUS
H,I = HIGH TYPE BITUMINOUS; J = CONCRETE; K= BRICK; L = BLOCK

STATE HIGHWAY LOCATION REFERENCE

COUNTY: PRINCE GEORGE'S
DISTRICT: 3
DATE: 12/31/12

ROUTE NUMBER: **MD 295**
INVENTORY DIRECTION: NORTH
ROUTE NAME: BALTIMORE WASHINGTON PKWY

STATE SYSTEM		FUNCTIONAL CLASS	MEDIAN TYPE	ACCESS CONTROL	NHS	MILEPOINT		MILEPOINT DESCRIPTION	MARKED LANES	SURFACE WIDTH/TYPE*	AADT
NATIONAL PARK SERVICE	R	URB FRWY EXPWY	POSITIVE BARRIER	FULL	NHS	00.000			4	48I	96,881
						00.000	US 50	JOHN HANSON HWY			
						00.000		BEGIN US GOVT MAINTENANCE			
						00.050					
						00.140	US 50	JOHN HANSON HWY			
						00.140		STRUC #16118			
						00.140	US 50	JOHN HANSON HWY (WB)			
						00.218		SPEED LIMIT 45 MPH			
						00.310					
						00.310	RP295- 5	RAMP 5 FR MD 295 SB TO MD 201 EB			
						00.310		STRUC #P FH17			
						00.330	RP295- 8	RAMP 8 FR MD 201 SB TO MD 295 WB			
						00.460					
						00.490					
						00.490	RP295- 2	RAMP 2 FR MD 201 WB TO MD 295 NB			
						00.550			6	72I	
						00.550	RP295- 5	RAMP 5 FR MD 295 SB TO MD 201 EB			
						00.590		CROSSOVER			
						00.633					
						00.670		R/R #CSX 140 264 F			
						00.670		STRUC #P FH15			
						00.690					
						00.740					
						00.780					
						00.780		BEGIN BRIDGE			
						00.790					
						00.790	MD201	KENILWORTH AVE			
						00.790		STRUC #P FH14			
						00.800					
						00.800		END BRIDGE			
						01.330					
						01.330		DRAINAGE - 36" RCP			
	U					01.470					
						01.470		IN CORP LMTS CHEVERLY			

*A,B = UNIMPROVED; C = GRADED & DRAINED; D,E = SOIL,GRAVEL,STONE; F,G = LOW TYPE BITUMINOUS
H,I = HIGH TYPE BITUMINOUS; J = CONCRETE; K= BRICK; L = BLOCK

STATE HIGHWAY LOCATION REFERENCE

COUNTY: PRINCE GEORGE'S
DISTRICT: 3
DATE: 12/31/12

ROUTE NUMBER: **MD 295** **CONTINUED**
INVENTORY DIRECTION: NORTH
ROUTE NAME: BALTIMORE WASHINGTON PKWY

STATE SYSTEM		FUNCTIONAL CLASS	MEDIAN TYPE	ACCESS CONTROL	NHS	MILEPOINT		MILEPOINT DESCRIPTION	MARKED LANES	SURFACE WIDTH/TYPE*	AADT
NATIONAL PARK SERVICE	R	URB FRWY EXPWY	POSITIVE BARRIER	FULL	NHS	01.495			6	72I	96,881
						01.495	RP295- 4	RAMP 4 FR MD 295 NB TO MD 202B EB			
	U					01.578					
						01.600					
						01.600	RP295- 2	RAMP 2 FR MD 202B WB TO MD 295 NB			
						01.640					
						01.640		BEGIN BRIDGE			
	R					01.650					102,011
						01.650	MD202	LANDOVER RD			
						01.650		STRUC #P FH13			
						01.650		OUT CORP LMTS CHEVERLY			
						01.660					
						01.660		END BRIDGE			
						01.690					
						01.690	RP295- 7	RAMP 7 FR MD 202 WB TO MD 295 SB			
						01.710					
						01.760					
						01.760	RP295- 4	RAMP 4 FR MD 295 NB TO MD 450 EB			
						01.810					
						01.810	RP295- 8	RAMP 8 FR MD 295 SB TO MD 202 WB			
						01.900			5	72I	
						01.970			4	48I	105,161
						01.970	MD450	ANNAPOLIS RD			
						01.970		STRUC #P FH12			
						01.980					
						01.980	RP295- 7	RAMP 7 FR MD 450 WB TO MD 295 SB			
						02.130					
						02.130	RP295- 2	RAMP 2 FR MD 450 WB TO MD 295 NB			
						02.130	RP295- 8	RAMP 8 FR MD 295 SB TO MD 450 WB			
						02.220					
						02.295		SIGN: BW PKWY DEDICATED TO G N SPELLMAN			
						02.330					
						02.330		SPEED LIMIT 55 MPH			
						02.620		DRAINAGE - 72" RCP			

*A,B = UNIMPROVED; C = GRADED & DRAINED; D,E = SOIL,GRAVEL,STONE; F,G = LOW TYPE BITUMINOUS
H,I = HIGH TYPE BITUMINOUS; J = CONCRETE; K= BRICK; L = BLOCK

STATE HIGHWAY LOCATION REFERENCE

COUNTY: PRINCE GEORGE'S
DISTRICT: 3
DATE: 12/31/12

ROUTE NUMBER: **MD 295** **CONTINUED**
INVENTORY DIRECTION: NORTH
ROUTE NAME: BALTIMORE WASHINGTON PKWY

STATE SYSTEM		FUNCTIONAL CLASS	MEDIAN TYPE	ACCESS CONTROL	NHS	MILEPOINT		MILEPOINT DESCRIPTION	MARKED LANES	SURFACE WIDTH/TYPE*	AADT
NATIONAL PARK SERVICE	R	URB FRWY EXPWY	POSITIVE BARRIER	FULL	NHS	03.060		DRAINAGE - CBC - 12'X100'X10'	4	48I	105,161
						03.333					
						03.371					
						03.421					
						03.421	RP295- 4	RAMP 4 FR MD 295 NB TO RIVERDALE RD			
						03.441					
						03.441	RP295- 6	RAMP 6 FR MD 410 TO MD 295 SB			
						03.620			4	48J	
						03.620		BEGIN BRIDGE			
						03.630			4	48I	103,710
						03.630	CO302	RIVERDALE RD			
						03.630		STRUC #P FH11			
						03.630		STRUC #P FH18			
						03.640					
						03.640		END BRIDGE			
						03.730					
						03.730	RP295- 2	RAMP 2 FR RIVERDALE RD TO MD 295 NB			
						03.730	RP295- 8	RAMP 8 FR MD 295 SB TO MD 410			
						03.902					
						04.010					
						04.490	CO 42	GOOD LUCK RD			
						04.490		STRUC #P FH10			
	U					04.500					
						04.500		IN CORP LMTS GREENBELT			
						04.730		CROSSOVER			
						05.651					
						05.730					
						05.730	RP 95- 6	RAMP 6 FR MD 295 EB TO IS 95 SB			
						05.730	RP 95- 8	RAMP 8 FR IS 95 SB TO MD 295 WB			
						05.930					
						05.930	RP 95- 5	RAMP 5 FR IS 95 SB TO MD 295 EB			
						05.930	RP 95- 7	RAMP 7 FR MD 295 WB TO IS 95 SB			
						05.970					
						05.970		BEGIN BRIDGE			

*A,B = UNIMPROVED; C = GRADED & DRAINED; D,E = SOIL,GRAVEL,STONE; F,G = LOW TYPE BITUMINOUS
H,I = HIGH TYPE BITUMINOUS; J = CONCRETE; K= BRICK; L = BLOCK

STATE HIGHWAY LOCATION REFERENCE

COUNTY: PRINCE GEORGE'S
DISTRICT: 3
DATE: 12/31/12

ROUTE NUMBER: **MD 295** **CONTINUED**
INVENTORY DIRECTION: NORTH
ROUTE NAME: BALTIMORE WASHINGTON PKWY

STATE SYSTEM		FUNCTIONAL CLASS	MEDIAN TYPE	ACCESS CONTROL	NHS	MILEPOINT		MILEPOINT DESCRIPTION	MARKED LANES	SURFACE WIDTH/TYPE*	AADT
NATIONAL PARK SERVICE	U	URB FRWY EXPWY	POSITIVE BARRIER	FULL	NHS	05.980	IS 95	CAPITAL BELTWAY	4	48I	103,710
						05.990					116,820
						05.990		STRUC #16142			
						05.990		EXIT #22			
						05.990		OLD MP IS 95 @ 5.99			
						06.000	IS 95	CAPITAL BELTWAY (SB)			
						06.010					
						06.010		END BRIDGE			
			CURBED			06.040					
						06.040	RP 95- 3	RAMP 3 FR MD 295 EB TO IS 95 NB			
						06.040	RP 95- 1	RAMP 1 FR IS 95 NB TO MD 295 WB			
			POSITIVE BARRIER			06.150					
						06.220					
						06.220	RP 95- 2	RAMP 2 FR MD 295 WB TO IS 95 NB			
						06.220	RP 95- 4	RAMP 4 FR IS 95 NB TO MD 295 EB			
						06.360					101,651
						06.360	MD193	GREENBELT RD			
						06.360		STRUC #P FH09			
						06.390					
						06.390	RP295- 7	RAMP 7 FR MD 193A WB TO MD 295 SB			
						06.530					
						06.530	RP295- 4	RAMP 4 FR MD 295 NB TO 193 EB			
						06.540					
						06.540	RP295- 8	RAMP 8 FR MD 295 SB TO MD 193A WB			
						06.650					
						06.650	RP295- 3	RAMP 3 FR MD 193 EB TO MD 295 NB			
						06.715					
			CURBED			06.760					
			POSITIVE BARRIER			06.880					
						06.902		STRUC OVERHEAD - PED WALKWAY			
						07.472					
						07.530					
						07.530	GV 1	BALWASH RD			
						07.530	RP295- 4	RAMP 4 FR MD 295 NB TO BALWASH RD EB			

*A,B = UNIMPROVED; C = GRADED & DRAINED; D,E = SOIL,GRAVEL,STONE; F,G = LOW TYPE BITUMINOUS
H,I = HIGH TYPE BITUMINOUS; J = CONCRETE; K= BRICK; L = BLOCK

STATE HIGHWAY LOCATION REFERENCE

COUNTY: PRINCE GEORGE'S
DISTRICT: 3
DATE: 12/31/12

ROUTE NUMBER: **MD 295** **CONTINUED**
INVENTORY DIRECTION: NORTH
ROUTE NAME: BALTIMORE WASHINGTON PKWY

STATE SYSTEM		FUNCTIONAL CLASS	MEDIAN TYPE	ACCESS CONTROL	NHS	MILEPOINT		MILEPOINT DESCRIPTION	MARKED LANES	SURFACE WIDTH/TYPE*	AADT
NATIONAL PARK SERVICE	R	URB FRWY EXPWY	POSITIVE BARRIER	FULL	NHS	07.560			4	48I	101,651
						07.560		OUT CORP LMTS GREENBELT			
						07.630		GV 1 (SB/L) BALWASH RD			
						07.650	GV 1	BALWASH RD			
						07.650		STRUC #P FH02			
						07.760					
						07.760	RP295- 2	RAMP 2 FR BALWASH RD WB TO MD 295 NB			
						07.841					
						07.990		CROSSOVER			
			CURBED			08.070					
						08.194		SPEED LIMIT 55 MPH			
			POSITIVE BARRIER			08.580					
						08.650	CO 27	BEAVER DAM RD			
						08.650		STRUC #P FH08			
						09.407					
						09.450					
						09.450	RP295- 4	RAMP 4 FR MD 295 NB TO POWDER MILL RD EB			
						09.450	RP295- 6	RAMP 6 FR POWDER MILL RD EB TO MD 295 SB			
						09.650					106,211
						09.650	GV 6	POWDER MILL RD			
						09.650		STRUC #P FH07			
						09.860					
						09.860	RP295- 8	RAMP 8 FR MD 295 SB TO POWDER MILL RD WB			
						09.860	RP295- 2	RAMP 2 FR POWDER MILL RD WB TO MD 295 NB			
			CURBED			09.946					
			POSITIVE BARRIER			10.510					
						10.528		CROSSOVER			
						11.030					
						11.030	RP295- 4	RAMP 4 FR MD 295 NB TO MD 197 EB			
						11.100					
						11.116	RP295- 6	RAMP 6 FR MD 197 EB TO MD 295 SB			
						11.380			4	48J	

*A,B = UNIMPROVED; C = GRADED & DRAINED; D,E = SOIL,GRAVEL,STONE; F,G = LOW TYPE BITUMINOUS
H,I = HIGH TYPE BITUMINOUS; J = CONCRETE; K= BRICK; L = BLOCK

STATE HIGHWAY LOCATION REFERENCE

COUNTY: PRINCE GEORGE'S
DISTRICT: 3
DATE: 12/31/12

ROUTE NUMBER: **MD 295** **CONTINUED**
INVENTORY DIRECTION: NORTH
ROUTE NAME: BALTIMORE WASHINGTON PKWY

STATE SYSTEM		FUNCTIONAL CLASS	MEDIAN TYPE	ACCESS CONTROL	NHS	MILEPOINT		MILEPOINT DESCRIPTION	MARKED LANES	SURFACE WIDTH/TYPE*	AADT
NATIONAL PARK SERVICE	R	URB FRWY EXPWY	POSITIVE BARRIER	FULL	NHS	11.380		BEGIN BRIDGE	4	48J	106,211
						11.401		STRUC #P FH06			
						11.401		LAUREL BOWIE RD (SB/L)			
						11.410			4	48I	
						11.410		END BRIDGE			
						11.490			4	48J	
						11.490		BEGIN BRIDGE			
						11.510					91,711
						11.510	MD197	LAUREL BOWIE RD			
						11.510		STRUC #P FH06			
						11.520			4	48I	
						11.520		END BRIDGE			
			CURBED			11.560					
						11.620					
						11.677					
						11.677	RP295- 7	RAMP 7 FR MD 197 WB TO MD 295 SB			
						11.698					
						11.698	RP295- 2	RAMP 2 FR MD 197 WB TO MD 295 NB			
						11.756					
						11.880					
						11.880	RP295- 8	RAMP 8 FR MD 295 SB TO MD 197 WB			
						11.921					
						12.080					
			POSITIVE BARRIER			12.172					
						12.330			4	48J	
						12.330		BEGIN BRIDGE			
						12.360		STRUC #P FH01 PATUXENT RIVER			
						12.360		ANNE ARUNDEL CO/L			

ROUTE NUMBER: **MD 320**
INVENTORY DIRECTION: NORTH
ROUTE NAME: PINEY BRANCH RD

STATE SYSTEM	FUNCTIONAL CLASS	MEDIAN TYPE	ACCESS CONTROL	NHS	MILEPOINT	MILEPOINT DESCRIPTION	MARKED LANES	SURFACE WIDTH/TYPE*	AADT

*A,B = UNIMPROVED; C = GRADED & DRAINED; D,E = SOIL,GRAVEL,STONE; F,G = LOW TYPE BITUMINOUS
H,I = HIGH TYPE BITUMINOUS; J = CONCRETE; K= BRICK; L = BLOCK

STATE HIGHWAY LOCATION REFERENCE

COUNTY: PRINCE GEORGE'S
DISTRICT: 3
DATE: 12/31/12

ROUTE NUMBER: **MD 320** **CONTINUED**
INVENTORY DIRECTION: NORTH
ROUTE NAME: PINEY BRANCH RD

STATE SYSTEM		FUNCTIONAL CLASS	MEDIAN TYPE	ACCESS CONTROL	NHS	MILEPOINT		MILEPOINT DESCRIPTION	MARKED LANES	SURFACE WIDTH/TYPE*	AADT
STATE SECONDARY	R	URB MINOR ART	PAINTED	NONE	NOT NHS	00.000			4	48I	21,842
						00.000		MONTGOMERY CO/L			
			CURBED			00.087					
						00.110		STRUC #16065 NORTHWEST BRANCH			
						00.120			3	36I	
						00.120		SPUR FR MD 650			
						00.130			4	48I	
						00.140		SPUR TO MD 650			
						00.160	MD650	NEW HAMPSHIRE AVE			
						00.160		TRAFFIC SIGNAL			

ROUTE NUMBER: **MD 332**
INVENTORY DIRECTION: EAST
ROUTE NAME: CENTRAL AVE

STATE SYSTEM		FUNCTIONAL CLASS	MEDIAN TYPE	ACCESS CONTROL	NHS	MILEPOINT		MILEPOINT DESCRIPTION	MARKED LANES	SURFACE WIDTH/TYPE*	AADT
STATE SECONDARY	U	URB MINOR ART	NONE (UNDIV)	NONE	NOT NHS	00.000			2	22I	9,250
						00.000		WASH DC LINE			
						00.000		SOUTHERN AVE (DC MAINT)			
						00.000		TRAFFIC SIGNAL			
						00.050	MU 10	ABEL AVE			
						00.050	MU 30	AKIN AVE			
						00.080		SPEED LIMIT 25 MPH			
						00.100	MU 46	BAYOU AVE			
						00.100	MU 45	BALBOA AVE			
						00.160					11,820
						00.160	CO828	LARCHMONT AVE			
						00.160	CO4610	CHAMBER AVE			
						00.160		TRAFFIC SIGNAL			
						00.170		SPUR TO CHAMBER AVE			
						00.200		DRAINAGE CBC - 8'X100'X8'			
						00.240	CO371	NOVA AVE			
						00.280	MU 70	CAPITOL HEIGHTS BLVD			
						00.280	CO393	CAPITOL HEIGHTS BLVD			
						00.280		TRAFFIC SIGNAL			

*A,B = UNIMPROVED; C = GRADED & DRAINED; D,E = SOIL,GRAVEL,STONE; F,G = LOW TYPE BITUMINOUS
H,I = HIGH TYPE BITUMINOUS; J = CONCRETE; K= BRICK; L = BLOCK

STATE HIGHWAY LOCATION REFERENCE

COUNTY: PRINCE GEORGE'S
DISTRICT: 3
DATE: 12/31/12

ROUTE NUMBER: **MD 332** **CONTINUED**
INVENTORY DIRECTION: EAST
ROUTE NAME: CENTRAL AVE

STATE SYSTEM		FUNCTIONAL CLASS	MEDIAN TYPE	ACCESS CONTROL	NHS	MILEPOINT		MILEPOINT DESCRIPTION	MARKED LANES	SURFACE WIDTH/TYPE*	AADT
STATE SECONDARY	U	URB MINOR ART	NONE (UNDIV)	NONE	NOT NHS	00.288		MUNICIPAL CENTER CAPITOL HEIGHTS	2	22I	11,820
						00.350	MU240	QUIRE AVE			
						00.480	CO370	SUFFOLK AVE			
						00.480	MU260	SULTAN AVE			
						00.540	CO1678	TOPEKA AVE			
						00.540	MU280	TUNIC AVE			
	R					00.560		OUT CORP LMTS CAPITOL HEIGHTS			
						00.560		DRAINAGE CBC 12'X50'X4'			
						00.590		ULINE PL			
						00.620	CO304	VALE PL			
						00.630			2	24I	
						00.630	CO722	VENTURA AVE			
						00.640	MD332A	NO NAME			
						00.690	CO303	WHIST PL			
						00.740	CO720	XENIA AVE			
						00.760	CO1205	MARYLAND PARK DR			
						00.830	CO369	ROLLINS AVE			
						00.850	CO3888	YEOMAN PL			
						00.940		SPUR FR MD 214			
NAME: OLD CENTRAL AVE						00.960	CO721	YOLANDA ST			
						01.010	OP 44	NO NAME			
						01.040			2	20I	
						01.040	CO725	ZELMA AVE			
						01.070	MD214	E CAPITOL ST			

ROUTE NUMBER: **MD 332A**
INVENTORY DIRECTION: NORTH
ROUTE NAME: NO NAME

STATE SYSTEM		FUNCTIONAL CLASS	MEDIAN TYPE	ACCESS CONTROL	NHS	MILEPOINT		MILEPOINT DESCRIPTION	MARKED LANES	SURFACE WIDTH/TYPE*	AADT
STATE SECONDARY	R	URB LOCAL	NONE (UNDIV)	NONE	NOT NHS	00.000			2	24I	11,820
						00.000	MD332	CENTRAL AVE			
						00.000		STOP SIGN			
						00.038		TRAFFIC SIGNAL			

*A,B = UNIMPROVED; C = GRADED & DRAINED; D,E = SOIL,GRAVEL,STONE; F,G = LOW TYPE BITUMINOUS
H,I = HIGH TYPE BITUMINOUS; J = CONCRETE; K= BRICK; L = BLOCK

STATE HIGHWAY LOCATION REFERENCE

COUNTY: PRINCE GEORGE'S
DISTRICT: 3
DATE: 12/31/12

ROUTE NUMBER: **MD 332A** **CONTINUED**
INVENTORY DIRECTION: NORTH
ROUTE NAME: NO NAME

STATE SYSTEM		FUNCTIONAL CLASS	MEDIAN TYPE	ACCESS CONTROL	NHS	MILEPOINT		MILEPOINT DESCRIPTION	MARKED LANES	SURFACE WIDTH/TYPE*	AADT
STATE SECONDARY	R	URB LOCAL	NONE (UNDIV)	NONE	NOT NHS	00.038	MD214	E CAPITOL ST	2	24I	11,820

ROUTE NUMBER: **MD 337**
INVENTORY DIRECTION: NORTH
ROUTE NAME: ALLENTOWN RD

STATE SYSTEM		FUNCTIONAL CLASS	MEDIAN TYPE	ACCESS CONTROL	NHS	MILEPOINT		MILEPOINT DESCRIPTION	MARKED LANES	SURFACE WIDTH/TYPE*	AADT
STATE SECONDARY	R	URB MINOR ART	NONE (UNDIV)	NONE	NOT NHS	00.000			5	60I	31,394
						00.000	CO126	ALLENTOWN RD (BACK)			
						00.000	MD 5	BRANCH AVE			
						00.000		STRUC #16253			
						00.000	RP 5- 5	RAMP 5 FR MD 5 SB TO MD 337 EB			
						00.000	RP 5- 1	RAMP 1 FR RAMP 4 (FR MD 5) TO MD 337			
						00.000		TRAFFIC SIGNAL			
			CURBED			00.030			4	48I	
						00.030	RP 5- 3	RAMP 3 FR MD 337 EB TO MD 5 NB			
						00.030		CROSSOVER			
						00.030		TRAFFIC SIGNAL			
						00.040	RP 5- 4	RAMP 4 FR MD 5 NB TO MD 337 EB			
						00.050	RP 5- 2	RAMP 2 FR MD 337 WB TO RAMP 3 (TO MD 5)			
						00.060			5	60I	
			NONE (UNDIV)			00.140					
						00.140		ENT TO SHOPPING CENTER			
						00.140		TRAFFIC SIGNAL			
			CENTER TLA (UNDIV)			00.200			4	48I	
						00.200	CO2149	PERRIE LA			
						00.210		SPEED LIMIT 40 MPH			
						00.240	CO1456	ROBIN LA			
						00.285	CO6435	LEON ST			
						00.351		STRUC #16251 BRANCH OF HENSON CREEK			
	U		CURBED			00.780					
						00.780	CO127	AUTH RD			
						00.780		IN CORP LMTS MORNINGSIDE			
						00.780		TRAFFIC SIGNAL			

*A,B = UNIMPROVED; C = GRADED & DRAINED; D,E = SOIL,GRAVEL,STONE; F,G = LOW TYPE BITUMINOUS
H,I = HIGH TYPE BITUMINOUS; J = CONCRETE; K= BRICK; L = BLOCK

STATE HIGHWAY LOCATION REFERENCE

COUNTY: PRINCE GEORGE'S
DISTRICT: 3
DATE: 12/31/12

ROUTE NUMBER: **MD 337** **CONTINUED**
INVENTORY DIRECTION: NORTH
ROUTE NAME: ALLENTOWN RD

STATE SYSTEM		FUNCTIONAL CLASS	MEDIAN TYPE	ACCESS CONTROL	NHS	MILEPOINT		MILEPOINT DESCRIPTION	MARKED LANES	SURFACE WIDTH/TYPE*	AADT
STATE SECONDARY	U	URB MINOR ART	CURBED	NONE	NOT NHS	00.890			5	60I	31,394
						00.960	CO2176	MAXWELL DR			
						00.960		CROSSOVER			
						01.090		SPUR TO ANDREWS A F BASE			
						01.120		MAIN ENT TO ANDREWS AFB			
						01.120		CROSSOVER			
						01.120		TRAFFIC SIGNAL			
						01.150		SPUR FR ANDREWS A F BASE			
						01.220		SPEED LIMIT 40 MPH			
						01.280		ENT TO ANDREWS MANOR SHOPPING CENTER			
						01.280		CROSSOVER			
						01.280		TRAFFIC SIGNAL			
						01.420			5	64I	
						01.460			5	60I	
						01.460	RP 95- 6	RAMP 6 FR IS 95 EB TO MD 337 SB			
						01.460		TRAFFIC SIGNAL			
						01.460		DIRECTIONAL CROSSOVER			
						01.510			4	48I	
						01.580		SPUR FR SUITLAND RD			
						01.580		SPUR TO ANDREWS AFB ENT			
					NHS	01.610					24,121
						01.610	CO 81	SUITLAND RD			
						01.610		CROSSOVER			
						01.610		TRAFFIC SIGNAL			
						01.620		SPUR TO SUITLAND RD			
						01.650		SPUR FR ANDREWS AFB ENT			
						01.760		CROSSOVER			
						01.770		WATER TOWER			
						01.840		SPEED LIMIT 35 MPH			
						01.980		CROSSOVER			
						02.180		SPUR FR FORESTVILLE RD			
			CENTER TLA (UNDIV)		NOT NHS	02.200					4,004
						02.200	RP 95- 4	RAMP 4 FR MD 337 NB TO IS 95 EB			
						02.200	CO483	FORESTVILLE RD			

*A,B = UNIMPROVED; C = GRADED & DRAINED; D,E = SOIL,GRAVEL,STONE; F,G = LOW TYPE BITUMINOUS
H,I = HIGH TYPE BITUMINOUS; J = CONCRETE; K= BRICK; L = BLOCK

STATE HIGHWAY LOCATION REFERENCE

COUNTY: PRINCE GEORGE'S
DISTRICT: 3
DATE: 12/31/12

ROUTE NUMBER: **MD 337** **CONTINUED**
INVENTORY DIRECTION: NORTH
ROUTE NAME: ALLENTOWN RD

STATE SYSTEM		FUNCTIONAL CLASS	MEDIAN TYPE	ACCESS CONTROL	NHS	MILEPOINT		MILEPOINT DESCRIPTION	MARKED LANES	SURFACE WIDTH/TYPE*	AADT
STATE SECONDARY	U	URB MINOR ART	CENTER TLA (UNDIV)	NONE	NOT NHS	02.200		TRAFFIC SIGNAL	4	48I	4,004
						02.230	RP 95- 9	RAMP 9 FR MD 337 WB TO RAMP 4 (TO IS 95)			
						02.463			3	48I	
			NONE (UNDIV)			02.520			2	20I	
						02.630			1	20I	
						02.630		SPEED LIMIT 30 MPH			
						02.650		END STATE MAINTENANCE			
						02.650	GV124	ALLENTOWN RD (AHEAD)			
						02.650		BEG X-REF W/ GV 124 & GV 119			
	R	URB FRWY EXPWY	CURBED	PARTIAL	NHS	03.340			3	36I	27,051
NAME: SUITLAND PKWY						03.340		BEGIN STATE MAINTENANCE			
						03.340	GV119	SUITLAND PKWY (BACK)			
						03.340	RP119- 4	RAMP 4 FR RAMP 2 TO SUITLAND PKWY EB			
						03.340		END X-REF W/ GV 119 & GV 124			
						03.360					
						03.360		SPUR FR MD 4			
						03.380		SPUR TO MD 4			
						03.410	MD 4	PENNSYLVANIA AVE			
						03.410	CO5529	PRESIDENTIAL PKWY (AHEAD)			
						03.410		TRAFFIC SIGNAL			
						03.410	MD 4	PENNSYLVANIA AVE (SB)			

ROUTE NUMBER: **MD 373**
INVENTORY DIRECTION: EAST
ROUTE NAME: LIVINGSTON RD

STATE SYSTEM		FUNCTIONAL CLASS	MEDIAN TYPE	ACCESS CONTROL	NHS	MILEPOINT		MILEPOINT DESCRIPTION	MARKED LANES	SURFACE WIDTH/TYPE*	AADT
STATE SECONDARY	R	URB MINOR ART	NONE (UNDIV)	NONE	NOT NHS	00.000			3	36I	6,701
						00.000	MD810J	LIVINGSTON RD (BACK)			
						00.000	MD210	INDIAN HEAD HWY			
						00.000		TRAFFIC SIGNAL			
						00.040		SPUR TO MD 210			
						00.060			2	24I	
						00.060	MD210P	SERVICE RD			

*A,B = UNIMPROVED; C = GRADED & DRAINED; D,E = SOIL,GRAVEL,STONE; F,G = LOW TYPE BITUMINOUS
H,I = HIGH TYPE BITUMINOUS; J = CONCRETE; K= BRICK; L = BLOCK

STATE HIGHWAY LOCATION REFERENCE

COUNTY: PRINCE GEORGE'S
DISTRICT: 3
DATE: 12/31/12

ROUTE NUMBER: **MD 373** **CONTINUED**
INVENTORY DIRECTION: EAST
ROUTE NAME: LIVINGSTON RD

STATE SYSTEM		FUNCTIONAL CLASS	MEDIAN TYPE	ACCESS CONTROL	NHS	MILEPOINT		MILEPOINT DESCRIPTION	MARKED LANES	SURFACE WIDTH/TYPE*	AADT
STATE SECONDARY	R	URB MINOR ART	NONE (UNDIV)	NONE	NOT NHS	00.078		SPEED LIMIT 40 MPH	2	24I	6,701
						00.147		SPUR EXIT FR SHOPPING CENTER			
			PAINTED			00.170			3	36I	
			NONE (UNDIV)			00.209					
			PAINTED			00.230					
						00.230		ACCOKEEK VILLAGE CENTER			
						00.250	CO5189	STONE FOOT RD			
			NONE (UNDIV)			00.269			2	24I	
						00.269		ACCOKEEK VILLAGE CENTER			
						00.287		ACCOKEEK LIBRARY			
						00.310		FAITH U.M.C.			
						00.390	CO1605	DUSTY LA			
						00.420		SPEED LIMIT 40 MPH			
						00.480	CO5139	MENK RD			
						00.570	OP294	JOHN DAILEY RD			
						00.640	CO2185	MAPLE DR			
						00.690	CO4645	NEWASA LA			
NAME: ACCOKEEK RD						00.850	CO1202	LIVINGSTON RD			
						00.850		STOP SIGN			
						01.030			2	22I	
						01.030	CO157	BEALLE HILL RD			
						01.030		STOP SIGN			
		RUR MAJ COLL				01.090					
						01.090	CO626	BEALLE HILL RD			
						01.140	CO2184	CEDAR LAWN DR			
						01.360	CO1258	HOLLY HILL DR			
						01.790		NO NAME			
						02.120					4,204
						02.120	CO160	SHARPERVILLE RD			
						02.250	CO724	BERRY RD			
						03.342		CELL PHONE TOWER			
						04.170	CO226	GARDNER RD			
						04.230		ASBURY U.M.C.			
						04.360		DRAINAGE STRUC #16181X0			
						05.260	CO817	S SPRINGFIELD RD			

*A,B = UNIMPROVED; C = GRADED & DRAINED; D,E = SOIL,GRAVEL,STONE; F,G = LOW TYPE BITUMINOUS
H,I = HIGH TYPE BITUMINOUS; J = CONCRETE; K= BRICK; L = BLOCK

STATE HIGHWAY LOCATION REFERENCE

COUNTY: PRINCE GEORGE'S
DISTRICT: 3
DATE: 12/31/12

ROUTE NUMBER: **MD 373** **CONTINUED**
INVENTORY DIRECTION: EAST
ROUTE NAME: ACCOKEEK RD

STATE SYSTEM		FUNCTIONAL CLASS	MEDIAN TYPE	ACCESS CONTROL	NHS	MILEPOINT		MILEPOINT DESCRIPTION	MARKED LANES	SURFACE WIDTH/TYPE*	AADT
STATE SECONDARY	R	RUR MAJ COLL	NONE (UNDIV)	NONE	NOT NHS	05.300	CO222	DANVILLE RD	2	22I	4,204
						05.460			2	24I	
						05.610		APOSTOLIC FAITH CHURCH			
						05.630	CO5486	NEALE DR			
						05.792		MCKENDREE CEMETERY			
			PAINTED			05.932					
			NONE (UNDIV)			05.983			2	36I	
			PAINTED			06.020			2	24I	
			NONE (UNDIV)			06.070					
						06.100	CO3853	MCKENDREE RD			
						06.220	CO1250	DUCKETT RD			
						06.390	CO1253	BECKER RD			
						06.920		DRAINAGE STRUC #16180X0			
			PAINTED			07.480					
			NONE (UNDIV)			07.536					
						07.536		SUDLEY AVE			
			PAINTED			07.591					
			NONE (UNDIV)			07.629					
			PAINTED			07.726					
			NONE (UNDIV)			07.814			3	36I	
						07.814		NO NAME			
			PAINTED			07.855					
			NONE (UNDIV)			07.920			3	48I	
						07.940			4	48I	
						07.980			3	36I	
						08.070		SPUR FR MD 5			
						08.070		SPUR TO MD 5			
						08.090	MD 5	BRANCH AVE			
						08.090		TRAFFIC SIGNAL			
						08.090	MD 5	BRANCH AVE (SB)			
						08.110		SPUR FR MD 5			
						08.162		STOP SIGN			
						08.162	CO599	BRANDYWINE RD			

*A,B = UNIMPROVED; C = GRADED & DRAINED; D,E = SOIL,GRAVEL,STONE; F,G = LOW TYPE BITUMINOUS
H,I = HIGH TYPE BITUMINOUS; J = CONCRETE; K= BRICK; L = BLOCK

STATE HIGHWAY LOCATION REFERENCE

COUNTY: PRINCE GEORGE'S
DISTRICT: 3
DATE: 12/31/12

ROUTE NUMBER: **MD 381**
INVENTORY DIRECTION: NORTH
ROUTE NAME: BRANDYWINE RD

STATE SYSTEM		FUNCTIONAL CLASS	MEDIAN TYPE	ACCESS CONTROL	NHS	MILEPOINT		MILEPOINT DESCRIPTION	MARKED LANES	SURFACE WIDTH/TYPE*	AADT
STATE SECONDARY	R	RUR MAJ COLL	NONE (UNDIV)	NONE	NOT NHS	00.000			2	24I	5,660
						00.000		CHARLES CO/L			
						00.000		STRUC #16060 SWANSON CREEK			
						00.100		SPEED LIMIT 50 MPH			
						00.130		BEGIN BRIDGE			
						00.140		R/R #CR 530 632 V			
						00.140		STRUC #16112			
						00.150		END BRIDGE			
						00.990	CO215	CHRIST CHURCH RD			
						01.340	CO215	CHRIST CHURCH RD			
						01.450	CO203	NECK RD			
						01.750			2	37I	
						01.750	CO204	EAGLE HARBOR RD			
						01.750		TRAFFIC SIGNAL			
						01.780	OP309	NO NAME			
			PAINTED			01.783			2	24I	
			NONE (UNDIV)			01.830					
						01.830		SPEED LIMIT 50 MPH			
						01.940	CO195	ST PHILLIPS RD			
						02.250		ST MARY'S CHURCH			
						02.270					5,695
						02.270	CO3854	ST MARY'S CHURCH RD			
						02.270	CO194	DR BOWEN RD			
						03.060		ATHLETIC FIELD			
						03.270	OP315	NO NAME			
						03.990	CO2062	AQUASCO FARM RD			
						04.010		SPUR FR AQUASCO FARM RD			
						04.890	OP316	NO NAME			
						05.180					4,405
						05.180	MD382	CROOM RD			
						06.360		WILLIAM S. SCHMITT EDUCATION CENTER			
						07.120	CO192	ORME RD			
						07.660	CO4855	HORSEHEAD RD			
						07.700	CO191	HORSEHEAD RD			

*A,B = UNIMPROVED; C = GRADED & DRAINED; D,E = SOIL,GRAVEL,STONE; F,G = LOW TYPE BITUMINOUS
H,I = HIGH TYPE BITUMINOUS; J = CONCRETE; K= BRICK; L = BLOCK

STATE HIGHWAY LOCATION REFERENCE

COUNTY: PRINCE GEORGE'S
DISTRICT: 3
DATE: 12/31/12

ROUTE NUMBER: **MD 381** **CONTINUED**
INVENTORY DIRECTION: NORTH
ROUTE NAME: BRANDYWINE RD

STATE SYSTEM		FUNCTIONAL CLASS	MEDIAN TYPE	ACCESS CONTROL	NHS	MILEPOINT		MILEPOINT DESCRIPTION	MARKED LANES	SURFACE WIDTH/TYPE*	AADT
STATE SECONDARY	R	RUR MAJ COLL	NONE (UNDIV)	NONE	NOT NHS	08.071		SPEED LIMIT 40 MPH	2	24I	4,405
						08.460					10,375
						08.460	CO189	BADEN WESTWOOD RD			
						08.580		BADEN V.F.D.			
						08.660		ATHLETIC FIELD			
						09.160	CO185	CEDARVILLE RD			
						09.420	CO594	LETCHER RD			
						09.800	CO163	ASHBOX RD			
						09.890		SPEED LIMIT 50 MPH			
						10.520		EVERGREEN WAY			
						11.190	CO173	GIBBONS CHURCH RD			
						11.245		CELL PHONE TOWER			
						11.890		LEE ACRES DR			
						12.280			2	38I	
						12.320			2	24I	
						12.320	CO172	NORTH KEYS RD			
						12.351		SPEED LIMIT 30 MPH			
						12.360	CO174	OLD INDIAN HEAD RD			
						12.960	CO175	TOWER RD			
						13.060		R/R #CR 532 285 H			
						13.120	GV117	AIR FORCE RD			
						13.260	OP265	ICE PLANT RD			
						13.260		CELL PHONE TOWER			
		URB MINOR ART				13.280					
						13.280		R/R #CR 532 294 G			
						13.300	OP264	NO NAME			
						13.350	CO167	CHERRY TREE CROSSING RD			
						13.359			2	30I	
						13.410		BRANDYWINE POST OFFICE			
						13.440			2	24I	
						13.440	CO3152	BANK ST			
						13.440	CO596	BRANDYWINE HEIGHTS RD			
						13.540	CO166	MISSOURI AVE			
						13.660	CO5799	KATHLEEN LA			
		RUR MAJ COLL				13.720					

*A,B = UNIMPROVED; C = GRADED & DRAINED; D,E = SOIL,GRAVEL,STONE; F,G = LOW TYPE BITUMINOUS
H,I = HIGH TYPE BITUMINOUS; J = CONCRETE; K= BRICK; L = BLOCK

STATE HIGHWAY LOCATION REFERENCE

COUNTY: PRINCE GEORGE'S
DISTRICT: 3
DATE: 12/31/12

ROUTE NUMBER: **MD 381** **CONTINUED**
INVENTORY DIRECTION: NORTH
ROUTE NAME: BRANDYWINE RD

STATE SYSTEM		FUNCTIONAL CLASS	MEDIAN TYPE	ACCESS CONTROL	NHS	MILEPOINT		MILEPOINT DESCRIPTION	MARKED LANES	SURFACE WIDTH/TYPE*	AADT
STATE SECONDARY	R	RUR MAJ COLL	NONE (UNDIV)	NONE	NOT NHS	13.720		STRUC #1630500 TIMOTHY BRANCH	2	24I	10,375
						13.814		SPEED LIMIT 40 MPH			
						14.050	CO5976	MATTAWOMAN DR			
						14.250	CO164	SHORT CUT RD			
						14.510		SPUR FR US 301			
						14.510		SPUR TO US 301			
						14.530	US301	CRAIN HWY			
						14.530	CO599	BRANDYWINE RD (AHEAD)			
						14.530		TRAFFIC SIGNAL			

ROUTE NUMBER: **MD 382**
INVENTORY DIRECTION: NORTH
ROUTE NAME: CROOM RD

STATE SYSTEM		FUNCTIONAL CLASS	MEDIAN TYPE	ACCESS CONTROL	NHS	MILEPOINT		MILEPOINT DESCRIPTION	MARKED LANES	SURFACE WIDTH/TYPE*	AADT
STATE SECONDARY	R	RUR MAJ COLL	NONE (UNDIV)	NONE	NOT NHS	00.000			2	18I	523
						00.000		CHARLES CO/L			
						00.000		DRAINAGE STRUC #16043X0 CO LINE CREEK			
						00.010		SPEED LIMIT 30 MPH			
						00.260		DRAINAGE - 36" RCP			
						00.650			2	24I	1,623
						00.650	MD381	BRANDYWINE RD			
						00.650		STOP SIGN			
						00.870		POPLAR RIDGE RD			
						01.350		SPEED LIMIT 40 MPH			
						01.920	OP278	NO NAME			
						01.930		DRAINAGE STRUC #16295X0			
						01.980		STRUC #16064 BLACK SWAMP CREEK			
						02.260	CO187	MILLTOWN LANDING RD			
						02.700	OP277	PEED RD			
						02.820	CO202	MAGRUDERS FERRY RD			
						03.050					4,523
						03.050	CO189	BADEN WESTWOOD RD			
						04.280		STRUC #16259 FULL MILL BRANCH			

*A,B = UNIMPROVED; C = GRADED & DRAINED; D,E = SOIL,GRAVEL,STONE; F,G = LOW TYPE BITUMINOUS
H,I = HIGH TYPE BITUMINOUS; J = CONCRETE; K= BRICK; L = BLOCK

STATE HIGHWAY LOCATION REFERENCE

COUNTY: PRINCE GEORGE'S
DISTRICT: 3
DATE: 12/31/12

ROUTE NUMBER: **MD 382** **CONTINUED**
INVENTORY DIRECTION: NORTH
ROUTE NAME: CROOM RD

STATE SYSTEM		FUNCTIONAL CLASS	MEDIAN TYPE	ACCESS CONTROL	NHS	MILEPOINT		MILEPOINT DESCRIPTION	MARKED LANES	SURFACE WIDTH/TYPE*	AADT
STATE SECONDARY	R	RUR MAJ COLL	NONE (UNDIV)	NONE	NOT NHS	04.300		DRAINAGE STRUC #16021X0 FULL MILL BRANCH	2	24I	4,523
						04.648		HISTORIC BOUNDARY MARKER			
						04.700	CO184	WHITES LANDING RD			
						05.030		DRAINAGE - 36" RCP			
						05.230	CO170	BALD EAGLE SCHOOL RD			
						05.270	CO183	RIVER AIRPORT RD			
						06.420		STRUC #16063 ROCK BRANCH			
						06.900	CO3648	TANYARD RD			
						06.900	CO177	BROOKS CHURCH RD			
						07.268		DRAINAGE STRUC #16160X0			
			PAINTED			07.330					
			NONE (UNDIV)			07.430					
						07.430		CHESWICKE LA			
			PAINTED			07.450					
			NONE (UNDIV)			07.574					
						07.667		SPUR FR NAYLOR BADEN RD			
						07.710	CO229	NAYLOR BADEN RD			
						08.040		SPEED LIMIT 30 MPH			
						08.300	CO3852	CANDY HILL RD			
						08.850	CO180	NOTTINGHAM RD			
						08.996		SPEED LIMIT 40 MPH			
						09.630		STRUC #16062 MATTAPONI CREEK			
						09.710	CO142	MATTAPONI RD			
						09.930	CO140	MOLLY BERRY RD			
						10.380		DRAINAGE STRUC #16182X0			
						10.800			2	30I	
						10.810			2	24I	
						10.810	OP4810	WEST END FARM RD			
						10.942		SPEED LIMIT 30 MPH			
						11.270	CO141	ST THOMAS CHURCH RD			
						11.400		OLD RECTORY LA			
						11.630	CO3646	DULEY STATION RD			
						11.800	OP276	NO NAME			
						11.890		CELL PHONE TOWER			

*A,B = UNIMPROVED; C = GRADED & DRAINED; D,E = SOIL,GRAVEL,STONE; F,G = LOW TYPE BITUMINOUS
H,I = HIGH TYPE BITUMINOUS; J = CONCRETE; K= BRICK; L = BLOCK

STATE HIGHWAY LOCATION REFERENCE

COUNTY: PRINCE GEORGE'S
DISTRICT: 3
DATE: 12/31/12

ROUTE NUMBER: **MD 382** **CONTINUED**
INVENTORY DIRECTION: NORTH
ROUTE NAME: CROOM RD

STATE SYSTEM		FUNCTIONAL CLASS	MEDIAN TYPE	ACCESS CONTROL	NHS	MILEPOINT		MILEPOINT DESCRIPTION	MARKED LANES	SURFACE WIDTH/TYPE*	AADT
STATE SECONDARY	R	RUR MAJ COLL	NONE (UNDIV)	NONE	NOT NHS	12.170	CO6390	KENDALLWOOD DR	2	24I	4,523
						12.320	CO1208	CROOM AIRPORT RD			
						12.370		SPEED LIMIT 40 MPH			
						12.450	CO5183	WINDY OAKS DR			
						12.830	CO138	MT CALVERT RD			
						13.010	CO586	MT CALVERT RD SPUR			
						13.156		NO NAME			
						13.860	CO108	CROOM STATION RD			
						13.880		R/R #CR 529 583 E			
						14.080		STRUC #16061 CHARLES BRANCH			
		URB MINOR ART				14.220					
						14.220	OP275	SASSCER LA			
						14.380	CO6059	STATION DR			
						14.684		FREDERICK DOUGLASS HIGH SCHOOL			
						14.790		ATHLETIC FIELD			
						15.100	CO136	TRUMPS HILL RD			
						15.170		DRAINAGE CBC - 14'X35'X5'			
						15.340	US301	CRAIN HWY			
						15.340		TRAFFIC SIGNAL			
						15.340	US301	CRAIN HWY (SB)			

ROUTE NUMBER: **MD 410**
INVENTORY DIRECTION: EAST
ROUTE NAME: EAST WEST HWY

STATE SYSTEM		FUNCTIONAL CLASS	MEDIAN TYPE	ACCESS CONTROL	NHS	MILEPOINT		MILEPOINT DESCRIPTION	MARKED LANES	SURFACE WIDTH/TYPE*	AADT
STATE SECONDARY	R	URB OPA	CURBED	NONE	NHS	00.000			5	60I	20,442
						00.000		MONTGOMERY CO/L			
						00.000	MD650	NEW HAMPSHIRE AVE			
						00.000		TRAFFIC SIGNAL			
						00.000	MD410	ETHAN ALLEN AVE (MONT CO) (BACK)			
						00.020			4	48I	
						00.020		SPUR FR MD 650			
						00.040		SPUR TO MD 650			
			CENTER TLA (UNDIV)			00.100					

*A,B = UNIMPROVED; C = GRADED & DRAINED; D,E = SOIL,GRAVEL,STONE; F,G = LOW TYPE BITUMINOUS
H,I = HIGH TYPE BITUMINOUS; J = CONCRETE; K= BRICK; L = BLOCK

STATE HIGHWAY LOCATION REFERENCE

COUNTY: PRINCE GEORGE'S
DISTRICT: 3
DATE: 12/31/12

ROUTE NUMBER: **MD 410** **CONTINUED**
INVENTORY DIRECTION: EAST
ROUTE NAME: EAST WEST HWY

STATE SYSTEM		FUNCTIONAL CLASS	MEDIAN TYPE	ACCESS CONTROL	NHS	MILEPOINT		MILEPOINT DESCRIPTION	MARKED LANES	SURFACE WIDTH/TYPE*	AADT
STATE SECONDARY	R	URB OPA	CENTER TLA (UNDIV)	NONE	NHS	00.100	CO703	RED TOP RD	4	48I	20,442
						00.100		CROSSOVER			
						00.110		SPEED LIMIT 30 MPH			
						00.170	MU790	KENTLAND AVE			
						00.230	CO764	10TH AVE			
						00.270	CO895	OLSON RD			
			NONE (UNDIV)			00.360					19,892
						00.360	CO894	LINDEN AVE			
						00.360	CO763	FAIRVIEW AVE			
						00.450		SPUR TO & FR SERVICE DR			
						00.460		SPUR TO & FR SERVICE DR			
						00.570	CO772	CHILLUM MANOR RD			
						00.580		SPUR TO SERVICE DR			
						00.630		STRUC #16067 SLIGO CREEK			
						00.690	CO769	17TH AVE			
						00.690		SPUR TO SERVICE RD			
			PAINTED			00.750					
			CURBED			00.770			5	60I	
						00.830		SPUR FR MD 212			
						00.840		SPUR TO MD 212			
						00.860					43,122
						00.860	MD212	RIGGS RD			
						00.860		TRAFFIC SIGNAL			
						00.870		SPUR FR MD 212			
						00.890		SPUR TO MD 212			
						00.950	CO497	19TH PL			
						00.950		DIRECTIONAL CROSSOVER			
						01.040			4	48I	
						01.040	CO1599	AGER RD			
						01.040		TRAFFIC SIGNAL			
						01.130		SPEED LIMIT 40 MPH			
						01.280		SPUR FR 23RD AVE			
						01.280		SPUR TO 23RD AVE			
						01.300					26,562
						01.300	CO680	23RD AVE			

*A,B = UNIMPROVED; C = GRADED & DRAINED; D,E = SOIL,GRAVEL,STONE; F,G = LOW TYPE BITUMINOUS
H,I = HIGH TYPE BITUMINOUS; J = CONCRETE; K= BRICK; L = BLOCK

STATE HIGHWAY LOCATION REFERENCE

COUNTY: PRINCE GEORGE'S
DISTRICT: 3
DATE: 12/31/12

ROUTE NUMBER: **MD 410** **CONTINUED**
INVENTORY DIRECTION: EAST
ROUTE NAME: EAST WEST HWY

STATE SYSTEM		FUNCTIONAL CLASS	MEDIAN TYPE	ACCESS CONTROL	NHS	MILEPOINT		MILEPOINT DESCRIPTION	MARKED LANES	SURFACE WIDTH/TYPE*	AADT
STATE SECONDARY	R	URB OPA	CURBED	NONE	NHS	01.300		TRAFFIC SIGNAL	4	48I	26,562
						01.310		SPUR FR 23RD AVE			
						01.310		SPUR TO 23RD AVE			
						01.530		BEGIN BRIDGE			
	U					01.540		STRUC #16068 NORTHWEST BRANCH			
						01.540		IN CORP LMTS HYATTSVILLE			
						01.550		END BRIDGE			
						01.890	CO1819	TOLEDO TERR			
						01.890	OP5102	NO NAME			
						01.890		TRAFFIC SIGNAL			
						02.000			5	60I	
						02.040	MU109	EDITORS PARK DR			
						02.040		CROSSOVER			
						02.150		ENT TO METRO			
						02.150		TRAFFIC SIGNAL			
						02.150		CROSSOVER			
			POSITIVE BARRIER			02.160					
						02.160		SPUR TO SHOPPING CENTER			
						02.265		STRUC OVERHEAD - PED WALKWAY			
			CURBED			02.340			4	48I	
						02.340	CO5678	BELCREST RD			
						02.340		TRAFFIC SIGNAL			
						02.350		SPUR FR BELCREST RD			
						02.380			5	60I	
						02.439	OP5527	AMERICA BLVD			
						02.610		SPUR FR ADELPHI RD			
						02.610		SPUR TO MD 500			
	R					02.650			4	48I	48,172
						02.650	MD500	QUEENS CHAPEL RD			
						02.650	CO232	ADELPHI RD			
						02.650		OUT CORP LMTS HYATTSVILLE			
						02.650		TRAFFIC SIGNAL			
						02.650		CROSSOVER			
						02.670		SPUR FR MD 500			
						02.700			5	60I	

*A,B = UNIMPROVED; C = GRADED & DRAINED; D,E = SOIL,GRAVEL,STONE; F,G = LOW TYPE BITUMINOUS
H,I = HIGH TYPE BITUMINOUS; J = CONCRETE; K= BRICK; L = BLOCK

STATE HIGHWAY LOCATION REFERENCE

COUNTY: PRINCE GEORGE'S
DISTRICT: 3
DATE: 12/31/12

ROUTE NUMBER: **MD 410** **CONTINUED**
INVENTORY DIRECTION: EAST
ROUTE NAME: EAST WEST HWY

STATE SYSTEM		FUNCTIONAL CLASS	MEDIAN TYPE	ACCESS CONTROL	NHS	MILEPOINT		MILEPOINT DESCRIPTION	MARKED LANES	SURFACE WIDTH/TYPE*	AADT
STATE SECONDARY	R	URB OPA	CURBED	NONE	NHS	02.720	MU9413	41ST PL #3	5	60I	48,172
						02.721		SPEED LIMIT 35 MPH			
						02.760	MU9420	42ND AVE			
						02.900			6	72I	
						02.900	MU9433	43RD AVE #3			
						02.900	MU430	43RD AVE			
						02.900		CROSSOVER			
						02.960	MU9435	43RD ST			
						03.030	MU440	44TH AVE			
						03.030	MU440	44TH AVE			
						03.030		CROSSOVER			
						03.044			5	60I	
						03.100	MU441	44TH PL			
						03.150		SPUR FR US 1			
		U				03.170			6	72I	41,762
						03.170	US 1	BALTIMORE AVE			
						03.170		IN CORP LMTS RIVERDALE PARK			
						03.170		TRAFFIC SIGNAL			
						03.180		SPUR FR US 1			
						03.220	MU 20	WEST BEALE CIR			
						03.230	MU450	45TH PL			
						03.258			5	60I	
						03.270	MU 10	EAST BEALE CIR			
						03.290			4	48I	
						03.290	MU461	46TH AVE #1			
						03.380		BEGIN BRIDGE			
						03.390	MU110	MARYLAND AVE			
						03.410		R/R #CSX 140 904 D			
						03.410		STRUC #16187			
						03.430	MU 80	LAFAYETTE AVE			
						03.440		END BRIDGE			
						03.610	MU220	RITTENHOUSE ST			
			POSITIVE BARRIER			03.630					
						03.630	MU490	49TH AVE			
						03.730	MU280	TAYLOR RD			

*A,B = UNIMPROVED; C = GRADED & DRAINED; D,E = SOIL,GRAVEL,STONE; F,G = LOW TYPE BITUMINOUS
H,I = HIGH TYPE BITUMINOUS; J = CONCRETE; K= BRICK; L = BLOCK

STATE HIGHWAY LOCATION REFERENCE

COUNTY: PRINCE GEORGE'S
DISTRICT: 3
DATE: 12/31/12

ROUTE NUMBER: **MD 410** **CONTINUED**
INVENTORY DIRECTION: EAST
ROUTE NAME: EAST WEST HWY

STATE SYSTEM		FUNCTIONAL CLASS	MEDIAN TYPE	ACCESS CONTROL	NHS	MILEPOINT		MILEPOINT DESCRIPTION	MARKED LANES	SURFACE WIDTH/TYPE*	AADT
STATE SECONDARY	U	URB OPA	POSITIVE BARRIER	NONE	NHS	03.730		TRAFFIC SIGNAL	4	48I	41,762
						03.830		STRUC #16192 NORTHEAST BRANCH			
			CURBED			03.840					
						03.863		DRAINAGE STRUC #16308X0			
						03.950		BEGIN BRIDGE			
						03.960		STRUC #16188 NORTHEAST BRANCH			
						03.980		END BRIDGE			
						04.220		SPUR TO MD 201			
						04.220		SPUR FR MD 201			
						04.250					39,532
						04.250	MD201	KENILWORTH AVE			
						04.250		TRAFFIC SIGNAL			
						04.270			5	60I	
						04.270		SPUR TO MD 201			
						04.270		SPUR FR MD 201			
	R					04.370			6	72I	
NAME: RIVERDALE RD						04.370	CO317	58TH AVE			
						04.370		OUT CORP LMTS RIVERDALE PARK			
						04.530		CROSSOVER			
			CENTER TLA (UNDIV)			04.590			5	60I	
						04.610			4	48I	
						04.650	CO341	61ST PL			
						04.660		SPEED LIMIT 40 MPH			
						04.740	CO1493	MUSTANG DR			
						04.740		TRAFFIC SIGNAL			
						04.760	CO593	62ND PL			
						04.820	CO1316	63RD AVE			
						04.870	CO1305	63RD PL			
						04.920	CO3102	64TH AVE			
						04.920		TRAFFIC SIGNAL			
			NONE (UNDIV)			04.940					
						04.980	CO397	EASTPINE DR			
						05.020	RP295- 8	RAMP 8 FR MD 295 SB TO MD 410			
						05.020	RP295- 6	RAMP 6 FR MD 410 TO MD 295 SB			
						05.020	CO302	RIVERDALE RD (AHEAD)			

*A,B = UNIMPROVED; C = GRADED & DRAINED; D,E = SOIL,GRAVEL,STONE; F,G = LOW TYPE BITUMINOUS
H,I = HIGH TYPE BITUMINOUS; J = CONCRETE; K= BRICK; L = BLOCK

STATE HIGHWAY LOCATION REFERENCE

COUNTY: PRINCE GEORGE'S
DISTRICT: 3
DATE: 12/31/12

ROUTE NUMBER: **MD 410** **CONTINUED**
INVENTORY DIRECTION: EAST
ROUTE NAME: RIVERDALE RD

STATE SYSTEM		FUNCTIONAL CLASS	MEDIAN TYPE	ACCESS CONTROL	NHS	MILEPOINT		MILEPOINT DESCRIPTION	MARKED LANES	SURFACE WIDTH/TYPE*	AADT
STATE SECONDARY	R	URB OPA	NONE (UNDIV)	NONE	NHS	05.020		TRAFFIC SIGNAL	4	48I	39,532
						05.020		BEG X-REF W/ CO 302			
			CURBED			05.370			3	36I	21,332
NAME: VETERANS PKWY						05.370	CO302	RIVERDALE RD (BACK)			
						05.370		TRAFFIC SIGNAL			
						05.370		CROSSOVER			
						05.370		END X-REF W/ CO 302			
			UNPROTECTED			05.390			4	48I	
						05.390		SPUR TO RIVERDALE RD			
						05.390		SPUR FR RIVERDALE RD			
						05.460		SPEED LIMIT 45 MPH			
						05.570		DRAINAGE - 2 - 48" RCP			
						06.030		DRAINAGE - 48" RCP			
						06.210		M.N.C.P.P.C. BUILDING			
						06.210		CROSSOVER			
			CURBED			06.360					
						06.490		SPUR TO MD 450			
						06.490		SPUR FR MD 450			
						06.520	MD450	ANNAPOLIS RD			
						06.520		TRAFFIC SIGNAL			
						06.550		SPUR TO MD 450			
						06.550		SPUR FR MD 450			
			UNPROTECTED			06.660					
			POSITIVE BARRIER			06.702					
						06.728		SMALL STRUC #1605N0			
			UNPROTECTED			06.732					
			CURBED			06.830					
						06.860		SPUR FR ELLIN RD			
						06.870	OP4855	ELLIN RD			
						06.870		TRAFFIC SIGNAL			
						06.870		CROSSOVER			
			POSITIVE BARRIER			06.890					
						06.890		SPUR TO ELLIN RD			
			CURBED			06.930					
						06.950	RP 50- 8	RAMP 8 FR MD 410 SB TO US 50 WB			

*A,B = UNIMPROVED; C = GRADED & DRAINED; D,E = SOIL,GRAVEL,STONE; F,G = LOW TYPE BITUMINOUS
H,I = HIGH TYPE BITUMINOUS; J = CONCRETE; K= BRICK; L = BLOCK

STATE HIGHWAY LOCATION REFERENCE

COUNTY: PRINCE GEORGE'S
DISTRICT: 3
DATE: 12/31/12

ROUTE NUMBER: **MD 410** **CONTINUED**
INVENTORY DIRECTION: EAST
ROUTE NAME: VETERANS PKWY

STATE SYSTEM		FUNCTIONAL CLASS	MEDIAN TYPE	ACCESS CONTROL	NHS	MILEPOINT		MILEPOINT DESCRIPTION	MARKED LANES	SURFACE WIDTH/TYPE*	AADT
STATE SECONDARY	R	URB OPA	CURBED	NONE	NHS	07.050	RP 50- 2	RAMP 2 FR US 50 WB TO MD 410 NB	4	48I	21,332
						07.090	RP 50- 7	RAMP 7 FR RAMP 2 (FR US 50) TO MD 410 SB			
						07.090	RP 50- 1	RAMP 1 FR MD 410 NB TO RAMP 8 (TO US 50)			
						07.090		TRAFFIC SIGNAL			
						07.090		CROSSOVER			
						07.130			4	48J	
						07.130		BEGIN BRIDGE			
						07.140	US 50	JOHN HANSON HWY (WB)			
		URB COLL			NOT NHS	07.150					
						07.150		STRUC #16115			
						07.150		EXIT #5			
						07.150		MILE MARKER OLD MP US 50 @ 7.15			
						07.160	US 50	JOHN HANSON HWY			
						07.170			4	48I	
						07.170		END BRIDGE			
						07.200	RP 50- 5	RAMP 5 FR MD 410 SB TO RAMP 4 (TO US 50)			
						07.200	RP 50- 3	RAMP 3 FR RAMP 6 (FR US 50) TO MD 410 NB			
						07.200		TRAFFIC SIGNAL			
						07.200		CROSSOVER			
						07.240			4	48J	
						07.240		BEGIN BRIDGE			
						07.250	RP 50- 4	RAMP 4 FR MD 410 NB TO US 50 EB			
						07.280	RP 50- 6	RAMP 6 FR US 50 EB TO MD 410 SB			
						07.320		STRUC #16246 METRO			
						07.350			4	48I	
						07.350		END BRIDGE			
						07.530			3	36I	
						07.530		SPUR FR PENNSY DR			
						07.540		SPUR TO PENNSY DR			
						07.610	CO2428	PENNSY DR			
						07.610		TRAFFIC SIGNAL			

*A,B = UNIMPROVED; C = GRADED & DRAINED; D,E = SOIL,GRAVEL,STONE; F,G = LOW TYPE BITUMINOUS
H,I = HIGH TYPE BITUMINOUS; J = CONCRETE; K= BRICK; L = BLOCK

STATE HIGHWAY LOCATION REFERENCE

COUNTY: PRINCE GEORGE'S
DISTRICT: 3
DATE: 12/31/12

ROUTE NUMBER: **MD 414**
INVENTORY DIRECTION: EAST
ROUTE NAME: OXON HILL RD

STATE SYSTEM		FUNCTIONAL CLASS	MEDIAN TYPE	ACCESS CONTROL	NHS	MILEPOINT		MILEPOINT DESCRIPTION	MARKED LANES	SURFACE WIDTH/TYPE*	AADT
STATE SECONDARY	R	URB COLL	NONE (UNDIV)	NONE	NOT NHS	00.000			2	24I	15,880
						00.000		SIGN: END MD 414			
						00.000	CO114	OXON HILL RD (BACK)			
			PAINTED			00.020			3	36I	
			CURBED			00.041					
						00.088	OP5591	HARBORVIEW AVE			
						00.088		TRAFFIC SIGNAL			
						00.088	RP 95-23	RAMP 23 FR RAMP 12 (FR IS 295) TO MD 414			
						00.104		SPUR FR RAMP 23 TO MD 414 EB			
						00.104		BEGIN 4' BIKE LANES ON SHOULDERS			
						00.154		SPEED LIMIT 35 MPH			
						00.213			5	60I	
						00.213	OP5470	NATIONAL AVE			
						00.213		4' BIKE LANES ON SHOULDERS			
						00.213		ENT TO PARK AND RIDE			
						00.260		4' BIKE LANES ON SHOULDERS			
			NONE (UNDIV)			00.294			4	48I	
			PAINTED			00.318					
						00.318		STRUC #1621902			
						00.318	RP 95-12	RAMP 12 FR IS 295 SB TO MD 210 SB			
						00.340			5	60I	
						00.347		STRUC #1621901			
						00.347	RP 95-11	RAMP 11 FR MD 210 NB TO IS 295 NB			
			NONE (UNDIV)			00.360					
						00.382		STRUC #16295			
						00.382	RP 95-24	RAMP 24 FR RAMP 11 TO IS 95 LS			
						00.399	RP210- 6	RAMP 6 FR MD 414 EB TO MD 210 SB			
						00.400		MD 210V SB/L			
						00.410	RP210- 7	RAMP 7 FR MD 414 WB TO RAMP 6(TO MD 210)			
						00.410	RP210- 8	RAMP 8 FR RAMP 5(FR MD 210) TO MD 414 WB			
						00.410		TRAFFIC SIGNAL			
						00.420	MD210V	BALD EAGLE RD			
						00.448			4	48I	

*A,B = UNIMPROVED; C = GRADED & DRAINED; D,E = SOIL,GRAVEL,STONE; F,G = LOW TYPE BITUMINOUS
H,I = HIGH TYPE BITUMINOUS; J = CONCRETE; K= BRICK; L = BLOCK

STATE HIGHWAY LOCATION REFERENCE

COUNTY: PRINCE GEORGE'S
DISTRICT: 3
DATE: 12/31/12

ROUTE NUMBER: **MD 414** **CONTINUED**
INVENTORY DIRECTION: EAST
ROUTE NAME: OXON HILL RD

STATE SYSTEM		FUNCTIONAL CLASS	MEDIAN TYPE	ACCESS CONTROL	NHS	MILEPOINT		MILEPOINT DESCRIPTION	MARKED LANES	SURFACE WIDTH/TYPE*	AADT
STATE SECONDARY	R	URB COLL	NONE (UNDIV)	NONE	NOT NHS	00.448	RP210- 5	RAMP 5 FR MD 210 SB TO MD 414 EB	4	48I	15,880
			PAINTED			00.460			5	60I	
			CURBED			00.470					
		URB OPA			NHS	00.520					22,082
						00.520		STRUC #16294			
						00.520	MD210	INDIAN HEAD HWY			
						00.576					
						00.576	RP210- 3	RAMP 3 FR MD 414 EB TO MD 210 NB			
						00.618			4	48I	
						00.618	RP210- 4	RAMP 4 FR MD 210 NB TO MD 414			
						00.618		DIRECTIONAL CROSSOVER			
						00.618		TRAFFIC SIGNAL			
						00.640	RP210- 2	RAMP 2 FR MD 414 WB TO MD 210 NB			
						00.644	RP 95- 4	RAMP 4 FR RP 11 (FR MD 210) TO IS 95			
						00.644		STRUC #16220			
			PAINTED			00.689					
						00.689		TRAFFIC SIGNAL			
						00.689	RP 95- 9	RAMP 9 FR MD 414 TO RAMP 4 (TO IS 95 NB)			
						00.689	RP 95- 3	RAMP 3 FR IS 95 LN TO MD 414			
			NONE (UNDIV)			00.716					
						00.731	CO4729	FELKER AVE			
			CENTER TLA (UNDIV)			00.753					
						00.995		OXON HILL POST OFFICE 20745			
						01.039			3	36I	34,702
						01.039	CO1203	LIVINGSTON RD			
						01.039		TRAFFIC SIGNAL			
						01.049		SPUR FR LIVINGSTON RD			
						01.157			4	48I	
						01.189		SPEED LIMIT 40 MPH			
						01.352		OXON HILL LIBRARY			
						01.370			5	60I	
						01.449		ENT TO RIVERTOWNE COMMONS SHOP CTR			
						01.449		TRAFFIC SIGNAL			
						01.490		THOMPSON LA			

*A,B = UNIMPROVED; C = GRADED & DRAINED; D,E = SOIL,GRAVEL,STONE; F,G = LOW TYPE BITUMINOUS
H,I = HIGH TYPE BITUMINOUS; J = CONCRETE; K= BRICK; L = BLOCK

STATE HIGHWAY LOCATION REFERENCE

COUNTY: PRINCE GEORGE'S
DISTRICT: 3
DATE: 12/31/12

ROUTE NUMBER: MD 414 CONTINUED
INVENTORY DIRECTION: EAST
ROUTE NAME: OXON HILL RD

STATE SYSTEM		FUNCTIONAL CLASS	MEDIAN TYPE	ACCESS CONTROL	NHS	MILEPOINT		MILEPOINT DESCRIPTION	MARKED LANES	SURFACE WIDTH/TYPE*	AADT
STATE SECONDARY	R	URB OPA	CENTER TLA (UNDIV)	NONE	NHS	01.598		ENT TO CONSTELLATION CENTRE	5	60I	34,702
						01.598		TRAFFIC SIGNAL			
			CURBED			01.789					
NAME: ST BARNABAS RD						01.829	MD975A	JOHN HANSON LA			
						01.829		TRAFFIC SIGNAL			
						01.829		CROSSOVER			
						01.900			4	48I	
						01.900	RP 95-10	RAMP 10 FR RAMP 6 (FR IS 95) TO MD 414			
						01.929	RP 95- 6	RAMP 6 FR IS 95 EB TO MD 414 SB			
						01.929		SPUR TO BRINKLEY RD			
						01.929		TRAFFIC SIGNAL			
						01.929		CROSSOVER			
						01.979		SPUR FR BRINKLEY RD			
						02.029	RP 95- 5	RAMP 5 FR MD 414 SB TO IS 95 EB			
						02.079	RP 95- 4	RAMP 4 FR MD 414 NB TO IS 95 EB			
						02.129	RP 95- 3	RAMP 3 FR IS 95 EB TO MD 414 NB			
						02.160	IS 95	CAPITAL BELTWAY (SB)			
						02.179					40,702
						02.179		STRUC #16167			
						02.179		EXIT #4			
						02.190	IS 95	CAPITAL BELTWAY			
						02.229	RP 95- 7	RAMP 7 FR IS 95 WB TO MD 414 SB			
						02.339	RP 95- 8	RAMP 8 FR MD 414 SB TO IS 95 WB			
						02.349	RP 95- 1	RAMP 1 FR MD 414 NB TO IS 95 WB			
						02.399	CO3046	VIRGINIA LA			
						02.399	RP 95- 9	RAMP 9 FR RAMP 2 (FR IS 95) TO MD 414 SB			
						02.399		TRAFFIC SIGNAL			
						02.409	RP 95- 2	RAMP 2 FR IS 95 WB TO MD 414 NB			
			CENTER TLA (UNDIV)			02.469					
						02.569	CO1344	LARRY AVE			
						02.569	CO5266	ROSECROFT VILLAGE DR			
			NONE (UNDIV)			02.644					
						02.644		ENT TO SUNRISE SHOPPING CENTER			
						02.644		TRAFFIC SIGNAL			

*A,B = UNIMPROVED; C = GRADED & DRAINED; D,E = SOIL,GRAVEL,STONE; F,G = LOW TYPE BITUMINOUS
H,I = HIGH TYPE BITUMINOUS; J = CONCRETE; K= BRICK; L = BLOCK

STATE HIGHWAY LOCATION REFERENCE

COUNTY: PRINCE GEORGE'S
DISTRICT: 3
DATE: 12/31/12

ROUTE NUMBER: **MD 414** **CONTINUED**
INVENTORY DIRECTION: EAST
ROUTE NAME: ST BARNABAS RD

STATE SYSTEM		FUNCTIONAL CLASS	MEDIAN TYPE	ACCESS CONTROL	NHS	MILEPOINT		MILEPOINT DESCRIPTION	MARKED LANES	SURFACE WIDTH/TYPE*	AADT
STATE SECONDARY	R	URB OPA	PAINTED	NONE	NHS	02.699			4	48I	40,702
			NONE (UNDIV)			02.729			4	72I	
						02.729	CO3045	ARTS DR			
						02.756			4	48I	
						02.789		SPUR FR WHEELER RD			
			PAINTED			02.819					
						02.819	CO1838	WINSTON ST			
						02.819	CO110	WHEELER RD			
						02.819		TRAFFIC SIGNAL			
						02.829		SPUR TO WHEELER RD			
			CENTER TLA (UNDIV)			02.896					
						02.919	CO5572	FRAZIER TERR			
						02.974		SPEED LIMIT 40 MPH			
						02.979		FRAZIER DR			
						03.209	CO1461	S BARNABY RD			
						03.249	CO1772	LIME ST			
						03.319	CO1959	KERNAL LA			
						03.336		MT. CALVARY MISSIONARY BAPTIST CHURCH			
						03.359	CO5048	JOHN A THOMPSON RD			
						03.373		OUR SAVIOUR LUTHERAN CHURCH			
						03.419	CO124	HAGAN RD			
						03.419		TRAFFIC SIGNAL			
						03.499	OP463	FRAZIER SQ			
						03.579	CO700	DEER PARK DR			
						03.612		TEMPLE HILLS BAPTIST CHURCH			
						03.695		TEMPLE HILLS CHURCH OF GOD			
						03.719					32,762
						03.719	CO3733	RALEIGH RD			
						03.719	CO123	TEMPLE HILL RD			
						03.719		TRAFFIC SIGNAL			
						03.739		SPUR FR TEMPLE HILL RD			
						03.849	CO967	DALLAS DR			
						03.909	CO3165	CREMEN RD			
						03.939	CO2244	POHANKA PL			

*A,B = UNIMPROVED; C = GRADED & DRAINED; D,E = SOIL,GRAVEL,STONE; F,G = LOW TYPE BITUMINOUS
H,I = HIGH TYPE BITUMINOUS; J = CONCRETE; K= BRICK; L = BLOCK

STATE HIGHWAY LOCATION REFERENCE

COUNTY: PRINCE GEORGE'S
DISTRICT: 3
DATE: 12/31/12

ROUTE NUMBER: **MD 414** **CONTINUED**
INVENTORY DIRECTION: EAST
ROUTE NAME: ST BARNABAS RD

STATE SYSTEM		FUNCTIONAL CLASS	MEDIAN TYPE	ACCESS CONTROL	NHS	MILEPOINT		MILEPOINT DESCRIPTION	MARKED LANES	SURFACE WIDTH/TYPE*	AADT
STATE SECONDARY	R	URB OPA	CURBED	NONE	NHS	03.989			4	72I	32,762
						04.039			6	72I	
						04.069	CO4015	CLIFTON RD			
						04.069		CROSSOVER			
						04.169	CO2655	STAMP RD			
						04.169		TRAFFIC SIGNAL			
						04.169		CROSSOVER			
						04.239	CO2840	HOLLY TREE RD			
						04.269	CO1728	LEISURE DR			
						04.269		TRAFFIC SIGNAL			
						04.269		CROSSOVER			
						04.369			5	60I	
						04.429	RP 5- 4	RAMP 4 FR MD 414 NB TO MD 5 EB			
						04.459			4	48I	
						04.459	CO1263	28TH AVE			
						04.459	RP 5- 6	RAMP 6 FR RAMP 3 (FR MD 5) TO MD 414 SB			
						04.459	RP 5- 5	RAMP 5 FR MD 414 SB TO RAMP 4 (TO MD 5)			
						04.459		TRAFFIC SIGNAL			
						04.459		CROSSOVER			
						04.479		SPUR TO 28TH AVE			
						04.499	RP 5- 3	RAMP 3 FR MD 5 EB TO MD 414 NB			
						04.559	MD 5	BRANCH AVE (SB)			
						04.569					31,112
						04.569		STRUC #16193			
						04.579	MD 5	BRANCH AVE			
						04.599	RP 5- 1	RAMP 1 FR MD 414 NB TO MD 5 WB			
						04.649	RP 5- 8	RAMP 8 FR MD 414 SB TO RAMP 1 (TO MD 5)			
						04.649		CROSSOVER			
						04.679	RP 5- 7	RAMP 7 FR MD 5 WB TO MD 414 SB			
						04.719	RP 5- 2	RAMP 2 FR MD 5 WB TO MD 414 NB			
						04.809	MD967A	BEDFORD WAY			
						04.809		TRAFFIC SIGNAL			
						04.809		CROSSOVER			

*A,B = UNIMPROVED; C = GRADED & DRAINED; D,E = SOIL,GRAVEL,STONE; F,G = LOW TYPE BITUMINOUS
H,I = HIGH TYPE BITUMINOUS; J = CONCRETE; K= BRICK; L = BLOCK

STATE HIGHWAY LOCATION REFERENCE

COUNTY: PRINCE GEORGE'S
DISTRICT: 3
DATE: 12/31/12

ROUTE NUMBER: **MD 414** **CONTINUED**
INVENTORY DIRECTION: EAST
ROUTE NAME: ST BARNABAS RD

STATE SYSTEM		FUNCTIONAL CLASS	MEDIAN TYPE	ACCESS CONTROL	NHS	MILEPOINT		MILEPOINT DESCRIPTION	MARKED LANES	SURFACE WIDTH/TYPE*	AADT
STATE SECONDARY	R	URB OPA	CURBED	NONE	NHS	04.969		CROSSOVER	4	48I	31,112
						05.049			3	36I	
						05.049	CO3583	WILKINSON DR			
						05.049		CROSSOVER			
						05.129		SPUR TO MD 458			
						05.139		SPUR FR MD 458			
		URB COLL			NOT NHS	05.149					10,422
NAME: OLD SILVER HILL RD						05.149	MD458	SILVER HILL RD			
						05.149		TRAFFIC SIGNAL			
						05.179		SPUR FR MD 458			
			NONE (UNDIV)			05.199			2	48I	
						05.199		SPUR TO MD 458			
						05.223		SPEED LIMIT 30 MPH			
						05.255		SILVER HILL V.F.D.			
						05.259			2	24I	
						05.259	CO1636	CEDAR DR			
						05.489	CO607	COLEBROOKE DR			
NAME: BONITA ST						05.609	MD414A	OLD SILVER HILL RD			
						05.609	CO1197	BONITA ST			
						05.609		STOP SIGN			
						05.639	MD 5	BRANCH AVE			
						05.639		STOP SIGN			

ROUTE NUMBER: **MD 414A**
INVENTORY DIRECTION: NORTH
ROUTE NAME: OLD SILVER HILL RD

STATE SYSTEM		FUNCTIONAL CLASS	MEDIAN TYPE	ACCESS CONTROL	NHS	MILEPOINT		MILEPOINT DESCRIPTION	MARKED LANES	SURFACE WIDTH/TYPE*	AADT
STATE SECONDARY	R	URB LOCAL	NONE (UNDIV)	NONE	NOT NHS	00.000			2	32I	0
						00.000	MD414	BONITA ST			
						00.000	CO1197	BONITA ST			
						00.000		STOP SIGN			
						00.030		SPEED LIMIT 25 MPH			
						00.070	CO1196	ANDOVER PL			

*A,B = UNIMPROVED; C = GRADED & DRAINED; D,E = SOIL,GRAVEL,STONE; F,G = LOW TYPE BITUMINOUS
H,I = HIGH TYPE BITUMINOUS; J = CONCRETE; K= BRICK; L = BLOCK

STATE HIGHWAY LOCATION REFERENCE

COUNTY: PRINCE GEORGE'S
DISTRICT: 3
DATE: 12/31/12

ROUTE NUMBER: **MD 414A** **CONTINUED**
INVENTORY DIRECTION: NORTH
ROUTE NAME: OLD SILVER HILL RD

STATE SYSTEM	FUNCTIONAL CLASS	MEDIAN TYPE	ACCESS CONTROL	NHS	MILEPOINT		MILEPOINT DESCRIPTION	MARKED LANES	SURFACE WIDTH/TYPE*	AADT
STATE SECONDARY	R URB LOCAL	NONE (UNDIV)	NONE	NOT NHS	00.070	OP575	OLD SILVER HILL RD (AHEAD)	2	32I	0

ROUTE NUMBER: **MD 430**
INVENTORY DIRECTION: EAST
ROUTE NAME: GREENBELT RD

STATE SYSTEM	FUNCTIONAL CLASS	MEDIAN TYPE	ACCESS CONTROL	NHS	MILEPOINT		MILEPOINT DESCRIPTION	MARKED LANES	SURFACE WIDTH/TYPE*	AADT
STATE SECONDARY	U URB OPA	NONE (UNDIV)	NONE	NHS	00.000			3	36I	18,600
					00.000	US 1	BALTIMORE AVE			
					00.000		TRAFFIC SIGNAL			
					00.030			4	48I	
					00.030		SPUR TO US 1			
					00.030		SPUR FR US 1			
					00.030	MU820	MD 430 SERVICE RD			
					00.080		SPEED LIMIT 30 MPH			
					00.090	MD193C	NO NAME			
					00.120	MD193E	NO NAME			
					00.120	MD193D	NO NAME			
					00.130	MU9481	48TH AVE #1			
					00.210		ENT TO BRANCHVILLE VFD			
					00.240			5	60I	
					00.240	MU9495	49TH AVE #5			
					00.280	MU8100	ALLEY #10			
					00.320			3	36I	
					00.320	CO1291	RHODE ISLAND AVE			
					00.320	MU1070	RHODE ISLAND AVE			
		CURBED			00.390			2	32I	
					00.438			2	27I	
					00.490	MD193	GREENBELT RD			

ROUTE NUMBER: **MD 450**
INVENTORY DIRECTION: EAST
ROUTE NAME: ANNAPOLIS RD

STATE SYSTEM	FUNCTIONAL CLASS	MEDIAN TYPE	ACCESS CONTROL	NHS	MILEPOINT		MILEPOINT DESCRIPTION	MARKED LANES	SURFACE WIDTH/TYPE*	AADT

*A,B = UNIMPROVED; C = GRADED & DRAINED; D,E = SOIL,GRAVEL,STONE; F,G = LOW TYPE BITUMINOUS
H,I = HIGH TYPE BITUMINOUS; J = CONCRETE; K= BRICK; L = BLOCK

STATE HIGHWAY LOCATION REFERENCE

COUNTY: PRINCE GEORGE'S
DISTRICT: 3
DATE: 12/31/12

ROUTE NUMBER: **MD 450** **CONTINUED**
INVENTORY DIRECTION: EAST
ROUTE NAME: ANNAPOLIS RD

STATE SYSTEM		FUNCTIONAL CLASS	MEDIAN TYPE	ACCESS CONTROL	NHS	MILEPOINT		MILEPOINT DESCRIPTION	MARKED LANES	SURFACE WIDTH/TYPE*	AADT
STATE SECONDARY	U	URB MINOR ART	CURBED	NONE	NOT NHS	00.000			4	48I	35,440
						00.000	US 1AL	BLADENSBURG RD			
						00.080		SPUR TO US 1AL			
						00.080		SPUR FR US 1AL			
			CENTER TLA (UNDIV)			00.110					
						00.140	MU460	46TH ST			
						00.140	OP5417	46TH ST			
						00.160		SPEED LIMIT 30 MPH			
						00.190		R/R #CSX 140 258 C			
						00.190		STRUC #16263			
			NONE (UNDIV)			00.210					
						00.210	RP201- 5	RAMP 5 FR MD 201 SB TO MD 450 EB			
						00.210	RP201- 6	RAMP 6 FR MD 450 EB TO MD 201 SB			
						00.220	MU472	47TH ST #2			
		URB OPA			NHS	00.270					30,840
						00.270	MD201	KENILWORTH AVE			
						00.270		STRUC #16025			
						00.280					
						00.330	MD769C	48TH ST			
						00.330		TRAFFIC SIGNAL			
						00.380	MU481	48TH ST #1			
						00.390		BLADENSBURG LIBRARY			
			CENTER TLA (UNDIV)			00.420					
						00.420	MD769B	EDMONSTON RD			
						00.420		TRAFFIC SIGNAL			
			NONE (UNDIV)			00.550					
						00.550	MU512	51ST ST #2			
						00.590		TRAFFIC SIGNAL			
						00.590		BLADENSBURG ELEMENTARY SCHOOL			
			CENTER TLA (UNDIV)			00.630					
						00.630	MU521	52ND ST #1			
						00.700	MU533	53RD ST #1			
						00.730	MU531	53RD PL #1			
						00.760	CO1220	53RD PL			
			NONE (UNDIV)			00.830					

*A,B = UNIMPROVED; C = GRADED & DRAINED; D,E = SOIL,GRAVEL,STONE; F,G = LOW TYPE BITUMINOUS
H,I = HIGH TYPE BITUMINOUS; J = CONCRETE; K= BRICK; L = BLOCK

STATE HIGHWAY LOCATION REFERENCE

COUNTY: PRINCE GEORGE'S
DISTRICT: 3
DATE: 12/31/12

ROUTE NUMBER: MD 450 CONTINUED
INVENTORY DIRECTION: EAST
ROUTE NAME: ANNAPOLIS RD

STATE SYSTEM		FUNCTIONAL CLASS	MEDIAN TYPE	ACCESS CONTROL	NHS	MILEPOINT		MILEPOINT DESCRIPTION	MARKED LANES	SURFACE WIDTH/TYPE*	AADT
STATE SECONDARY	U	URB OPA	NONE (UNDIV)	NONE	NHS	00.830	MU542	54TH ST	4	48I	30,840
	R	URB MINOR ART	CURBED		NOT NHS	00.930			5	60I	25,140
						00.930	MD202	LANDOVER RD			
						00.930		OUT CORP LMTS BLADENSBURG			
						00.930		TRAFFIC SIGNAL			
						00.940		SPUR FR MD 202			
						00.965			5	72I	
						01.020		CROSSOVER			
						01.052			6	72I	
						01.100	MU560	56TH AVE			
						01.100	CO506	56TH AVE			
						01.100		CROSSOVER			
						01.100		TRAFFIC SIGNAL			
						01.150	CO245	56TH PL			
						01.310			5	60I	
						01.310	MU570	57TH AVE			
						01.310	CO258	57TH AVE			
						01.310		CROSSOVER			
						01.310		TRAFFIC SIGNAL			
						01.440			4	48I	
						01.440	RP295- 8	RAMP 8 FR MD 295 SB TO MD 450 WB			
						01.470	RP295- 5	RAMP 5 FR RAMP 8 (FR MD 295) TO MD 450			
						01.470	RP295- 6	RAMP 6 FR MD 450 TO RAMP 7 (TO MD 295)			
						01.470		CROSSOVER			
						01.470		TRAFFIC SIGNAL			
			NONE (UNDIV)			01.490					
						01.490	RP295- 7	RAMP 7 FR MD 450 WB TO MD 295 SB			
						01.510		BEGIN BRIDGE			
						01.520					35,890
						01.520		STRUC #P FH12			
						01.520	MD295	BALTIMORE WASHINGTON PKWY			
						01.520	MD295	BALTIMORE WASHINGTON PKWY (SB)			
						01.530		END BRIDGE			
			CURBED			01.590					

*A,B = UNIMPROVED; C = GRADED & DRAINED; D,E = SOIL,GRAVEL,STONE; F,G = LOW TYPE BITUMINOUS
H,I = HIGH TYPE BITUMINOUS; J = CONCRETE; K= BRICK; L = BLOCK

STATE HIGHWAY LOCATION REFERENCE

COUNTY: PRINCE GEORGE'S
DISTRICT: 3
DATE: 12/31/12

ROUTE NUMBER: **MD 450** **CONTINUED**
INVENTORY DIRECTION: EAST
ROUTE NAME: ANNAPOLIS RD

STATE SYSTEM		FUNCTIONAL CLASS	MEDIAN TYPE	ACCESS CONTROL	NHS	MILEPOINT		MILEPOINT DESCRIPTION	MARKED LANES	SURFACE WIDTH/TYPE*	AADT
STATE SECONDARY	R	URB MINOR ART	CURBED	NONE	NOT NHS	01.590	RP295- 3	RAMP 3 FR MD 450 TO RAMP 2 (TO MD 295)	4	48I	35,890
						01.590		TRAFFIC SIGNAL			
						01.590	RP295- 1	RAMP 1 FR RAMP 4 (FR MD 295) TO MD 450			
						01.630	RP295- 2	RAMP 2 FR MD 450 WB TO MD 295 NB			
						01.640			5	60I	
						01.640	RP295- 4	RAMP 4 FR MD 295 NB TO MD 450 EB			
	U					01.660		IN CORP LMTS LANDOVER HILLS			
						01.710			6	72I	
						01.710	CO3238	62ND AVE			
						01.710		CROSSOVER			
						01.850	CO1916	64TH AVE			
						01.910	CO4967	65TH AVE			
						01.910		CROSSOVER			
						01.910		TRAFFIC SIGNAL			
						01.920		SPUR TO SHOPPING CENTER			
			POSITIVE BARRIER			01.960					
						02.100	OP412	66TH AVE			
			CURBED			02.150					
						02.200	CO332	COOPER LA			
						02.200		TRAFFIC SIGNAL			
	R					02.260		OUT CORP LMTS LANDOVER HILLS			
						02.270		SPEED LIMIT 35 MPH			
						02.360	CO641	68TH AVE			
						02.360		TRAFFIC SIGNAL			
						02.360		CROSSOVER			
						02.490	MU9590	68TH PL			
						02.490		CROSSOVER			
						02.560	MU9699	69TH AVE			
						02.560		CROSSOVER			
						02.630	MU 90	VARNUM ST			
						02.630	CO627	69TH PL			
						02.630		CROSSOVER			
						02.700	CO628	WOODLAWN DR			
						02.700		CROSSOVER			

*A,B = UNIMPROVED; C = GRADED & DRAINED; D,E = SOIL,GRAVEL,STONE; F,G = LOW TYPE BITUMINOUS
H,I = HIGH TYPE BITUMINOUS; J = CONCRETE; K= BRICK; L = BLOCK

STATE HIGHWAY LOCATION REFERENCE

COUNTY: PRINCE GEORGE'S
DISTRICT: 3
DATE: 12/31/12

ROUTE NUMBER: **MD 450** **CONTINUED**
INVENTORY DIRECTION: EAST
ROUTE NAME: ANNAPOLIS RD

STATE SYSTEM		FUNCTIONAL CLASS	MEDIAN TYPE	ACCESS CONTROL	NHS	MILEPOINT		MILEPOINT DESCRIPTION	MARKED LANES	SURFACE WIDTH/TYPE*	AADT
STATE SECONDARY	R	URB MINOR ART	CURBED	NONE	NOT NHS	02.760		71ST AVE (SB/L)	6	72I	35,890
						02.810	MU9710	71ST AVE			
						02.810	CO632	71ST AVE			
						02.810		CROSSOVER			
						02.810		TRAFFIC SIGNAL			
						02.940	MU9720	72ND AVE			
						02.940	CO631	GREENVALE PKWY			
						02.970	CO839	DECATUR ST			
						03.060		CROSSOVER			
						03.150	CO2282	ARDWICK ARDMORE RD			
						03.150		TRAFFIC SIGNAL			
						03.150		CROSSOVER			
						03.300	CO2304	CHESAPEAKE RD			
						03.340	CO845	GALLATIN ST			
						03.340		CROSSOVER			
						03.340		TRAFFIC SIGNAL			
						03.420		SPUR TO MD 410			
						03.420		SPUR FR MD 410			
						03.440					36,600
						03.440	MD410	VETERANS PKWY			
						03.440		TRAFFIC SIGNAL			
						03.460		SPUR TO MD 410			
						03.460		SPUR FR MD 410			
						03.500	CO999	76TH AVE			
						03.500		TRAFFIC SIGNAL			
						03.533		CELL PHONE TOWER			
						03.620		CROSSOVER			
						03.620		WEST LANHAM HILLS V.F.D.			
						03.680	CO219	77TH AVE			
						03.720	CO216	GARRISON RD			
						03.720		CROSSOVER			
						03.830	CO362	FINNS LA			
						03.830	CO3247	HARKINS RD			
						03.830		CROSSOVER			
						03.830		TRAFFIC SIGNAL			

*A,B = UNIMPROVED; C = GRADED & DRAINED; D,E = SOIL,GRAVEL,STONE; F,G = LOW TYPE BITUMINOUS
H,I = HIGH TYPE BITUMINOUS; J = CONCRETE; K= BRICK; L = BLOCK

STATE HIGHWAY LOCATION REFERENCE

COUNTY: PRINCE GEORGE'S
DISTRICT: 3
DATE: 12/31/12

ROUTE NUMBER: **MD 450** **CONTINUED**
INVENTORY DIRECTION: EAST
ROUTE NAME: ANNAPOLIS RD

STATE SYSTEM		FUNCTIONAL CLASS	MEDIAN TYPE	ACCESS CONTROL	NHS	MILEPOINT		MILEPOINT DESCRIPTION	MARKED LANES	SURFACE WIDTH/TYPE*	AADT
STATE SECONDARY	R	URB MINOR ART	CURBED	NONE	NOT NHS	03.930	CO5738	W LANHAM DR	6	72I	36,600
						03.930		CROSSOVER			
						04.090		CROSSOVER			
						04.200		SPUR FR RIVERDALE RD			
						04.220	CO302	RIVERDALE RD			
						04.220		CROSSOVER			
						04.220		TRAFFIC SIGNAL			
	U					04.230		IN CORP LMTS NEW CARROLLTON			
						04.230		SPUR TO RIVERDALE RD			
						04.274			7	84I	
						04.357		DIRECTIONAL CROSSOVER			
						04.363		SHOPPING CENTER			
						04.420		SPUR FR 85TH AVE			
						04.440			6	72I	
						04.440	MU853	85TH AVE #3			
						04.440	CO4194	85TH AVE			
						04.440		TRAFFIC SIGNAL			
						04.440		CROSSOVER			
						04.460		SPUR TO 85TH AVE			
	R					04.520		OUT CORP LMTS NEW CARROLLTON			
						04.530	RP 95- 8	RAMP 8 FR IS 95 SB TO MD 450 WB			
						04.570	RP 95- 5	RAMP 5 FR RAMP 8 (FR IS 95) TO MD 450 EB			
						04.570		TRAFFIC SIGNAL			
						04.570		CROSSOVER			
						04.570	RP 95- 6	RAMP 6 FR MD 450 EB TO RAMP 7 (TO IS 95)			
						04.600	RP 95- 7	RAMP 7 FR MD 450 WB TO IS 95 SB			
						04.610			7	84I	
						04.640	IS 95	CAPITAL BELTWAY (SB)			
						04.650			6	72I	62,440
						04.650		STRUC #16144			
						04.650		EXIT #20			
						04.650		OLD MP IS 95 @ 4.65			
						04.660	IS 95	CAPITAL BELTWAY			
						04.720	RP 95- 1	RAMP 1 FR IS 95 NB TO MD 450 WB			

*A,B = UNIMPROVED; C = GRADED & DRAINED; D,E = SOIL,GRAVEL,STONE; F,G = LOW TYPE BITUMINOUS
H,I = HIGH TYPE BITUMINOUS; J = CONCRETE; K= BRICK; L = BLOCK

STATE HIGHWAY LOCATION REFERENCE

COUNTY: PRINCE GEORGE'S
DISTRICT: 3
DATE: 12/31/12

ROUTE NUMBER: **MD 450** **CONTINUED**
INVENTORY DIRECTION: EAST
ROUTE NAME: ANNAPOLIS RD

STATE SYSTEM		FUNCTIONAL CLASS	MEDIAN TYPE	ACCESS CONTROL	NHS	MILEPOINT		MILEPOINT DESCRIPTION	MARKED LANES	SURFACE WIDTH/TYPE*	AADT
STATE SECONDARY	R	URB MINOR ART	CURBED	NONE	NOT NHS	04.770	RP 95- 3	RAMP 3 FR MD 450 EB TO RAMP 2 (TO IS 95)	6	72I	62,440
						04.770		DIRECTIONAL CROSSOVER			
						04.770		TRAFFIC SIGNAL			
						04.800			7	84I	
						04.800	RP 95- 4	RAMP 4 FR IS 95 NB TO MD 450 EB			
						04.830	RP 95- 2	RAMP 2 FR MD 450 WB TO IS 95 NB			
						04.870			6	72I	
						04.870	CO300	PRINCESS GARDEN PKWY			
						04.870	CO3119	LANHAM STATION RD			
						04.870		DIRECTIONAL CROSSOVER			
						04.870		TRAFFIC SIGNAL			
						04.950			5	60I	26,150
						04.950	MD564	LANHAM SEVERN RD			
						04.970		MD 564 (WB/L)			
						05.050			4	48I	
						05.140			4	48J	
						05.140		BEGIN BRIDGE			
						05.150	MD564	LANHAM SEVERN RD			
						05.150		STRUC #16014			
						05.170		R/R #ATK 529 592 D			
						05.190			4	48I	
						05.190		END BRIDGE			
						05.210		SPUR TO WHITFIELD CHAPEL RD			
						05.210		SPEED LIMIT 40 MPH			
			NONE (UNDIV)			05.230					
						05.230	CO 74	WHITFIELD CHAPEL RD			
						05.230		TRAFFIC SIGNAL			
			CENTER TLA (UNDIV)			05.260					
			CURBED			05.350					
						05.350	CO4148	GREENWOOD LA			
						05.450	CO2418	MORLEY RD			
						05.450		CROSSOVER			
						05.530		STRUC #16179 BALDHILL BRANCH			
						05.610	CO708	WASHINGTON BLVD			

*A,B = UNIMPROVED; C = GRADED & DRAINED; D,E = SOIL,GRAVEL,STONE; F,G = LOW TYPE BITUMINOUS
H,I = HIGH TYPE BITUMINOUS; J = CONCRETE; K= BRICK; L = BLOCK

STATE HIGHWAY LOCATION REFERENCE

COUNTY: PRINCE GEORGE'S
DISTRICT: 3
DATE: 12/31/12

ROUTE NUMBER: **MD 450** **CONTINUED**
INVENTORY DIRECTION: EAST
ROUTE NAME: ANNAPOLIS RD

STATE SYSTEM		FUNCTIONAL CLASS	MEDIAN TYPE	ACCESS CONTROL	NHS	MILEPOINT		MILEPOINT DESCRIPTION	MARKED LANES	SURFACE WIDTH/TYPE*	AADT
STATE SECONDARY	R	URB MINOR ART	CURBED	NONE	NOT NHS	05.610		CROSSOVER	4	48I	26,150
						05.700	CO1983	FONTANA DR			
						05.700		CROSSOVER			
						05.870	CO1043	CARTER AVE			
						05.870		TRAFFIC SIGNAL			
						05.970		DIRECTIONAL CROSSOVER			
						06.060	CO2874	ELLERBIE ST			
						06.060		CROSSOVER			
						06.145		ST MATHIAS CHURCH			
						06.180	CO 45	SEABROOK RD			
						06.180		CROSSOVER			
						06.275		SPEED LIMIT 40 MPH			
						06.460		CROSSOVER			
						06.460		NO NAME			
						06.580		SPUR TO FORBES BLVD			
						06.590	CO4224	FORBES BLVD			
						06.590		TRAFFIC SIGNAL			
						06.610		SPUR FR FORBES BLVD			
						06.840	CO1892	GALVESTON RD			
						06.840		CROSSOVER			
						07.040			5	60I	
						07.040	CO412	BALTIMORE LA			
						07.040		CROSSOVER			
						07.120			4	48I	
						07.120	CO929	LOTTSFORD VISTA RD			
						07.140	MD450A	OLD SECTION OF MD 450			
						07.140		CROSSOVER			
						07.170			3	36I	
						07.170		SPUR FR MD 450 TO MD 450			
						07.280		SPUR TO MD 704			
		URB OPA			NHS	07.320			6	72I	27,830
						07.320	MD704	MARTIN LUTHER KING JR HWY			
						07.320		TRAFFIC SIGNAL			
						07.320		CROSSOVER			
						07.380					

*A,B = UNIMPROVED; C = GRADED & DRAINED; D,E = SOIL,GRAVEL,STONE; F,G = LOW TYPE BITUMINOUS
H,I = HIGH TYPE BITUMINOUS; J = CONCRETE; K= BRICK; L = BLOCK

STATE HIGHWAY LOCATION REFERENCE

COUNTY: PRINCE GEORGE'S
DISTRICT: 3
DATE: 12/31/12

ROUTE NUMBER: **MD 450** **CONTINUED**
INVENTORY DIRECTION: EAST
ROUTE NAME: ANNAPOLIS RD

STATE SYSTEM		FUNCTIONAL CLASS	MEDIAN TYPE	ACCESS CONTROL	NHS	MILEPOINT		MILEPOINT DESCRIPTION	MARKED LANES	SURFACE WIDTH/TYPE*	AADT
STATE SECONDARY	R	URB OPA	CURBED	NONE	NHS	07.441		SPUR FR MD 450 TO MD 450	6	72I	27,830
						07.460		STRUC #16016 FOLLY BRANCH			
						07.710	CO6288	LAKEVIEW LA			
						07.710		CROSSOVER			
						07.870	MD953	GLENN DALE RD			
						07.870		TRAFFIC SIGNAL			
						08.070	CO4370	ATWELL AVE			
						08.070		CROSSOVER			
						08.199		GREEN CREEK TERRACE			
						08.260		STRUC #16258 LOTTSFORD BRANCH			
						08.320	CO5390	SILVERGATE LA			
						08.320		CROSSOVER			
						08.390		TIDLER CT			
						08.465		CELL PHONE TOWER			
						08.568	CO6391	GLEN DALE WOODS CT			
						08.700		SPUR TO MD 193			
						08.760		SPUR FR MD 193			
						08.790					27,040
						08.790	MD193	ENTERPRISE RD			
						08.790		TRAFFIC SIGNAL			
						08.810		SPUR FR MD 193			
						08.868		SPUR TO MD 193			
						08.967		CROSSOVER			
						09.080			5	60I	
						09.150	CO 58	BELL STATION RD			
						09.150	CO6665	FAIRWOOD PKWY			
						09.150		TRAFFIC SIGNAL			
						09.150		CROSSOVER			
						09.350			4	48I	
						09.498	CO3063	SIR LANCELOT DR			
						09.498		CROSSOVER			
						09.626	CO3061	SIR WALTER DR			
						09.767	CO 41	HILLMEADE RD			
						09.767	CO6520	HILLMEADE RD			
						09.767		CROSSOVER			

*A,B = UNIMPROVED; C = GRADED & DRAINED; D,E = SOIL,GRAVEL,STONE; F,G = LOW TYPE BITUMINOUS
H,I = HIGH TYPE BITUMINOUS; J = CONCRETE; K= BRICK; L = BLOCK

STATE HIGHWAY LOCATION REFERENCE

COUNTY: PRINCE GEORGE'S
DISTRICT: 3
DATE: 12/31/12

ROUTE NUMBER: **MD 450** **CONTINUED**
INVENTORY DIRECTION: EAST
ROUTE NAME: ANNAPOLIS RD

STATE SYSTEM		FUNCTIONAL CLASS	MEDIAN TYPE	ACCESS CONTROL	NHS	MILEPOINT		MILEPOINT DESCRIPTION	MARKED LANES	SURFACE WIDTH/TYPE*	AADT
STATE SECONDARY	R	URB OPA	CURBED	NONE	NHS	09.767		TRAFFIC SIGNAL	4	48I	27,040
						10.021	CO5336	MARTHAS CHOICE CIR			
						10.021		CROSSOVER			
						10.193		TRAFFIC SIGNAL			
						10.193		ENT TO HOLY TRINITY CHURCH & DAY SCHOOL			
						10.193		CROSSOVER			
						10.417	CO5068	HIGH BRIDGE RD			
						10.417		TRAFFIC SIGNAL			
						10.417		CROSSOVER			
						10.417	MD450F	NO NAME			
	U					10.478		IN CORP LMTS BOWIE			
						10.526	MD450B	OLD ANNAPOLIS RD			
						10.599	MD450D	GOTHIC LA			
						10.677		CELL PHONE TOWER			
						10.713		SPUR TO MD 450E			
						10.730	MD450E	GRENVILLE LA			
						10.730		TRAFFIC SIGNAL			
						11.170			4	48J	
						11.170		BEGIN BRIDGE			
						11.180		R/R #CR 529 616 P			
						11.180		STRUC #16260			
						11.192			4	48I	
						11.192		END BRIDGE			
						11.360		SPUR TO MD 197			
						11.360		SPUR FR MD 197			
						11.382					17,330
						11.382	MD197	LAUREL BOWIE RD			
						11.382		TRAFFIC SIGNAL			
						11.462		SPEED LIMIT 30 MPH			
						11.696		TRAFFIC SIGNAL			
						11.696		CROSSOVER			
						11.696		ST PIUS X ELEMENTARY SCHOOL			
						11.768		SAINT PIUS X CHURCH			
						11.832	MU1910	MOYLAN DR			

*A,B = UNIMPROVED; C = GRADED & DRAINED; D,E = SOIL,GRAVEL,STONE; F,G = LOW TYPE BITUMINOUS
H,I = HIGH TYPE BITUMINOUS; J = CONCRETE; K= BRICK; L = BLOCK

STATE HIGHWAY LOCATION REFERENCE

COUNTY: PRINCE GEORGE'S
DISTRICT: 3
DATE: 12/31/12

ROUTE NUMBER: **MD 450** **CONTINUED**
INVENTORY DIRECTION: EAST
ROUTE NAME: ANNAPOLIS RD

STATE SYSTEM		FUNCTIONAL CLASS	MEDIAN TYPE	ACCESS CONTROL	NHS	MILEPOINT		MILEPOINT DESCRIPTION	MARKED LANES	SURFACE WIDTH/TYPE*	AADT
STATE SECONDARY	U	URB OPA	CURBED	NONE	NHS	11.832	MU3000	TRINITY DR	4	48I	17,330
						11.832		TRAFFIC SIGNAL			
						11.832		CROSSOVER			
						11.954		CROSSOVER			
						11.985		ST MATTHEWS METHODIST CHURCH			
						12.063		ENT TO BOWIE HIGH SCHOOL			
						12.063		TRAFFIC SIGNAL			
						12.063		CROSSOVER			
						12.180		BOWIE HIGH SCHOOL			
						12.205	MU120	BELAIR DR			
						12.205		TRAFFIC SIGNAL			
						12.205		CROSSOVER			
						12.426	MU1880	MILLSTREAM DR			
						12.426		CROSSOVER			
						12.426		TRAFFIC SIGNAL			
						12.426	MU2760	STONYBROOK DR			
			NONE (UNDIV)			12.516					
						12.516		BOWIE V.F.D.			
						12.671	MU2800	SUPERIOR LA			
						12.671		TRAFFIC SIGNAL			
						12.833	MU2553	SCARLET OAK TERR			
						12.906		SPEED LIMIT 40 MPH			
	R					13.006			3	36I	
						13.006	CO 49	RACE TRACK RD			
						13.006		OUT CORP LMTS BOWIE			
						13.006		TRAFFIC SIGNAL			
						13.056			4	48I	
						13.110			3	48I	
			PAINTED			13.126			2	24I	
						13.174		SPEED LIMIT 45 MPH			
			CENTER TLA (UNDIV)			13.315					
			PAINTED			13.570					
	U					13.666		IN CORP LMTS BOWIE			
						13.706			3	36I	
						13.706	MU2196	PUBLIC WORKS RD			

*A,B = UNIMPROVED; C = GRADED & DRAINED; D,E = SOIL,GRAVEL,STONE; F,G = LOW TYPE BITUMINOUS
H,I = HIGH TYPE BITUMINOUS; J = CONCRETE; K= BRICK; L = BLOCK

STATE HIGHWAY LOCATION REFERENCE

COUNTY: PRINCE GEORGE'S
DISTRICT: 3
DATE: 12/31/12

ROUTE NUMBER: MD 450 CONTINUED
INVENTORY DIRECTION: EAST
ROUTE NAME: ANNAPOLIS RD

STATE SYSTEM		FUNCTIONAL CLASS	MEDIAN TYPE	ACCESS CONTROL	NHS	MILEPOINT		MILEPOINT DESCRIPTION	MARKED LANES	SURFACE WIDTH/TYPE*	AADT
STATE SECONDARY	R	URB OPA	PAINTED	NONE	NHS	13.726		OUT CORP LMTS BOWIE	3	36I	17,330
			POSITIVE BARRIER			13.810					
						13.870			4	48I	
						13.954			5	60I	
						14.066		SPUR FR MD 3			
						14.066		SPUR TO MD 3			
						14.096		SEE MD 3 CRAIN HWY (AHEAD)			
						14.096	MD 3	CRAIN HWY			
						14.096		TRAFFIC SIGNAL			
						14.096		BEG X-REF W/MD 3			
						14.096	MD 3	CRAIN HWY (SB)			
NAME: CRAIN HWY						14.356		ANNE ARUNDEL CO/L			

ROUTE NUMBER: MD 450A
INVENTORY DIRECTION: NORTH
ROUTE NAME: OLD SECTION OF MD 450

STATE SYSTEM		FUNCTIONAL CLASS	MEDIAN TYPE	ACCESS CONTROL	NHS	MILEPOINT		MILEPOINT DESCRIPTION	MARKED LANES	SURFACE WIDTH/TYPE*	AADT
STATE SECONDARY	R	URB LOCAL	NONE (UNDIV)	NONE	NOT NHS	00.000			2	22I	98
						00.000	MD450	ANNAPOLIS RD			
						00.000		STOP SIGN			
						00.120	CO4993	SELTZER RD			
						00.200		CUL DE SAC			

ROUTE NUMBER: MD 450B
INVENTORY DIRECTION: SOUTH
ROUTE NAME: OLD ANNAPOLIS RD

STATE SYSTEM		FUNCTIONAL CLASS	MEDIAN TYPE	ACCESS CONTROL	NHS	MILEPOINT		MILEPOINT DESCRIPTION	MARKED LANES	SURFACE WIDTH/TYPE*	AADT
STATE SECONDARY	U	URB LOCAL	NONE (UNDIV)	NONE	NOT NHS	00.000			2	24I	8,743
						00.000		STOP SIGN			
						00.000	MD450	ANNAPOLIS RD			
						00.025	MD450C	NO NAME			
						00.025		STOP SIGN			
		URB COLL				00.215					

*A,B = UNIMPROVED; C = GRADED & DRAINED; D,E = SOIL,GRAVEL,STONE; F,G = LOW TYPE BITUMINOUS
H,I = HIGH TYPE BITUMINOUS; J = CONCRETE; K= BRICK; L = BLOCK

STATE HIGHWAY LOCATION REFERENCE

COUNTY: PRINCE GEORGE'S
DISTRICT: 3
DATE: 12/31/12

ROUTE NUMBER: **MD 450B** **CONTINUED**
INVENTORY DIRECTION: SOUTH
ROUTE NAME: OLD ANNAPOLIS RD

STATE SYSTEM		FUNCTIONAL CLASS	MEDIAN TYPE	ACCESS CONTROL	NHS	MILEPOINT		MILEPOINT DESCRIPTION	MARKED LANES	SURFACE WIDTH/TYPE*	AADT
STATE SECONDARY	U	URB COLL	NONE (UNDIV)	NONE	NOT NHS	00.215	MD450E	GRENVILLE LA	2	24I	8,743
						00.390		TRAFFIC SIGNAL			
						00.390	CO 59	CHURCH RD			
						00.585	MU3631	SPRING MEADOWS DR			
			PAINTED			00.635					
			NONE (UNDIV)			00.670					
						00.686	MU3628	WOODCLIFF RD			
			PAINTED			00.722					
			NONE (UNDIV)			00.755					
						00.769			2	24J	
						00.769		BEGIN BRIDGE			
						00.778		STRUC #16017 R/R CROSSING			
						00.789			2	24I	
						00.789		END BRIDGE			
						00.873			3	36I	
						00.873	MU3623	GALLANT FOX ACCESS RD			
						00.916		SPUR TO MD 197			
						00.942		TRAFFIC SIGNAL			
						00.942	MD197	LAUREL BOWIE RD			

ROUTE NUMBER: **MD 450C**
INVENTORY DIRECTION: WEST
ROUTE NAME: NO NAME

STATE SYSTEM		FUNCTIONAL CLASS	MEDIAN TYPE	ACCESS CONTROL	NHS	MILEPOINT		MILEPOINT DESCRIPTION	MARKED LANES	SURFACE WIDTH/TYPE*	AADT
STATE SECONDARY	U	URB LOCAL	NONE (UNDIV)	NONE	NOT NHS	00.000			2	24I	98
						00.000		STOP SIGN			
						00.000	MD450B	OLD ANNAPOLIS RD			
						00.032		ROAD END - GATE			

ROUTE NUMBER: **MD 450D**
INVENTORY DIRECTION: NORTH
ROUTE NAME: GOTHIC LA

STATE SYSTEM		FUNCTIONAL CLASS	MEDIAN TYPE	ACCESS CONTROL	NHS	MILEPOINT		MILEPOINT DESCRIPTION	MARKED LANES	SURFACE WIDTH/TYPE*	AADT

*A,B = UNIMPROVED; C = GRADED & DRAINED; D,E = SOIL,GRAVEL,STONE; F,G = LOW TYPE BITUMINOUS
H,I = HIGH TYPE BITUMINOUS; J = CONCRETE; K= BRICK; L = BLOCK

STATE HIGHWAY LOCATION REFERENCE

COUNTY: PRINCE GEORGE'S
DISTRICT: 3
DATE: 12/31/12

ROUTE NUMBER: **MD 450D** **CONTINUED**
INVENTORY DIRECTION: NORTH
ROUTE NAME: GOTHIC LA

STATE SYSTEM		FUNCTIONAL CLASS	MEDIAN TYPE	ACCESS CONTROL	NHS	MILEPOINT		MILEPOINT DESCRIPTION	MARKED LANES	SURFACE WIDTH/TYPE*	AADT
STATE SECONDARY	U	URB LOCAL	CURBED	NONE	NOT NHS	00.000			2	40I	98
						00.000		STOP SIGN			
						00.000	MD450	ANNAPOLIS RD			
						00.030			2	28I	
						00.030		CROSSOVER			
						00.040	MU764	GOTHIC LA (AHEAD)			

ROUTE NUMBER: **MD 450E**
INVENTORY DIRECTION: NORTH
ROUTE NAME: GRENVILLE LA

STATE SYSTEM		FUNCTIONAL CLASS	MEDIAN TYPE	ACCESS CONTROL	NHS	MILEPOINT		MILEPOINT DESCRIPTION	MARKED LANES	SURFACE WIDTH/TYPE*	AADT
STATE SECONDARY	U	URB COLL	NONE (UNDIV)	NONE	NOT NHS	00.000			2	30I	3,460
						00.000		STOP SIGN			
						00.000	MD450B	OLD ANNAPOLIS RD			
						00.046			2	20I	
						00.059		SPUR FR MD 450			
		URB LOCAL				00.080					
						00.080		TRAFFIC SIGNAL			
						00.080	MD450	ANNAPOLIS RD			
						00.106			2	30I	
						00.130	MU768	GULLIVERS TR			
						00.130		STOP SIGN			

ROUTE NUMBER: **MD 450F**
INVENTORY DIRECTION: SOUTH
ROUTE NAME: NO NAME

STATE SYSTEM		FUNCTIONAL CLASS	MEDIAN TYPE	ACCESS CONTROL	NHS	MILEPOINT		MILEPOINT DESCRIPTION	MARKED LANES	SURFACE WIDTH/TYPE*	AADT
STATE SECONDARY	R	URB LOCAL	NONE (UNDIV)	NONE	NOT NHS	00.000			2	24I	0
						00.000	MD450	ANNAPOLIS RD			
						00.000	CO5068	HIGH BRIDGE RD (BACK)			
						00.000		TRAFFIC SIGNAL			
						00.072		ROAD END - GATE			

*A,B = UNIMPROVED; C = GRADED & DRAINED; D,E = SOIL,GRAVEL,STONE; F,G = LOW TYPE BITUMINOUS
H,I = HIGH TYPE BITUMINOUS; J = CONCRETE; K= BRICK; L = BLOCK

STATE HIGHWAY LOCATION REFERENCE

COUNTY: PRINCE GEORGE'S
DISTRICT: 3
DATE: 12/31/12

ROUTE NUMBER: **MD 458**
INVENTORY DIRECTION: NORTH
ROUTE NAME: SILVER HILL RD

STATE SYSTEM		FUNCTIONAL CLASS	MEDIAN TYPE	ACCESS CONTROL	NHS	MILEPOINT		MILEPOINT DESCRIPTION	MARKED LANES	SURFACE WIDTH/TYPE*	AADT
STATE SECONDARY	R	URB MINOR ART	CURBED	NONE	NHS	00.000			4	48I	37,990
						00.000	CO5466	IVERSON ST (BACK)			
						00.000	MD 5	BRANCH AVE			
						00.000		TRAFFIC SIGNAL			
						00.040					
						00.040		SPUR TO MD 5			
						00.050		SPUR FR MD 5			
						00.100		SPEED LIMIT 35 MPH			
						00.220		SPUR FR MD 414			
						00.230		SPUR TO MD 414			
		URB OPA				00.250					
						00.250		TRAFFIC SIGNAL			
						00.250	MD414	OLD SILVER HILL RD			
						00.270			5	60I	
						00.270		SPUR FR MD 414			
						00.280		SPUR TO MD 414			
						00.381			6	72I	
						00.400		DIRECTIONAL CROSSOVER			
						00.460		SPUR FR SMITHSONIAN INSTITUTE MUSEUM			
						00.480	OP 8	RIDGEWAY RD			
						00.480		CROSSOVER			
						00.490		SPUR TO SMITHSONIAN INSTITUTE MUSEUM			
						00.520	CO3162	SILVER PARK DR			
						00.610	CO1447	TERRACE DR			
						00.610		CROSSOVER			
						00.700	CO2042	MAYWOOD LA			
						00.700		CROSSOVER			
						00.720	RP119- 8	RAMP 8 FR SUITLAND PKWY TO MD 458 WB			
						00.780	RP119- 7	RAMP 7 FR MD 458 WB TO SUITLAND PKWY			
						00.780	RP119- 6	RAMP 6 FR MD 458 EB TO SUITLAND PKWY			
						00.800	RP119- 5	RAMP 5 FR SUITLAND PKWY TO MD 458 EB			
						00.820		BEGIN BRIDGE			

*A,B = UNIMPROVED; C = GRADED & DRAINED; D,E = SOIL,GRAVEL,STONE; F,G = LOW TYPE BITUMINOUS
H,I = HIGH TYPE BITUMINOUS; J = CONCRETE; K= BRICK; L = BLOCK

STATE HIGHWAY LOCATION REFERENCE

COUNTY: PRINCE GEORGE'S
DISTRICT: 3
DATE: 12/31/12

ROUTE NUMBER: **MD 458** **CONTINUED**
INVENTORY DIRECTION: NORTH
ROUTE NAME: SILVER HILL RD

STATE SYSTEM		FUNCTIONAL CLASS	MEDIAN TYPE	ACCESS CONTROL	NHS	MILEPOINT		MILEPOINT DESCRIPTION	MARKED LANES	SURFACE WIDTH/TYPE*	AADT
STATE SECONDARY	R	URB OPA	CURBED	NONE	NHS	00.825	GV119	SUITLAND PKWY	6	72I	37,990
						00.830					40,330
						00.830		STRUC #1624700			
						00.830		OLD MP GV 119 @ .83			
						00.840		END BRIDGE			
						00.880	RP119- 3	RAMP 3 FR MD 458 EB TO SUITLAND PKWY			
						00.890	RP119- 2	RAMP 2 FR MD 458 WB TO SUITLAND PKWY			
						00.910	RP119- 4	RAMP 4 FR SUITLAND PKWY TO MD 458 EB			
						00.910		ENT TO METRO STATION			
						00.910		CROSSOVER			
						00.910		TRAFFIC SIGNAL			
						00.940	CO667	PARKWAY TERRACE DR			
						00.940		DIRECTIONAL CROSSOVER			
						01.040	OP453	PEARL DR			
						01.040		SPUR FR METRO			
						01.050	CO250	NAVY DAY DR			
						01.050		TRAFFIC SIGNAL			
						01.060		SPUR TO METRO			
						01.080	CO956	RANDALL RD			
						01.080		SUITLAND FEDERAL CENTER			
						01.210	CO1035	SWANN RD			
						01.210		CROSSOVER			
						01.210		TRAFFIC SIGNAL			
						01.290		CROSSOVER			
						01.410					38,150
						01.410	MD218	SUITLAND RD			
						01.410	CO 81	SUITLAND RD			
						01.410		CROSSOVER			
						01.410		TRAFFIC SIGNAL			
						01.510	OP1497	PARK LA			
						01.510		CROSSOVER			
						01.620	CO 50	PORTER AVE			
						01.620		CROSSOVER			

*A,B = UNIMPROVED; C = GRADED & DRAINED; D,E = SOIL,GRAVEL,STONE; F,G = LOW TYPE BITUMINOUS
H,I = HIGH TYPE BITUMINOUS; J = CONCRETE; K= BRICK; L = BLOCK

STATE HIGHWAY LOCATION REFERENCE

COUNTY: PRINCE GEORGE'S
DISTRICT: 3
DATE: 12/31/12

ROUTE NUMBER: **MD 458** **CONTINUED**
INVENTORY DIRECTION: NORTH
ROUTE NAME: SILVER HILL RD

STATE SYSTEM		FUNCTIONAL CLASS	MEDIAN TYPE	ACCESS CONTROL	NHS	MILEPOINT		MILEPOINT DESCRIPTION	MARKED LANES	SURFACE WIDTH/TYPE*	AADT
STATE SECONDARY	R	URB OPA	CURBED	NONE	NHS	01.730	CO2828	BROOKS DR	6	72I	38,150
						01.730		CROSSOVER			
						01.730		TRAFFIC SIGNAL			
						01.780	CO117	SUNSET LA			
						01.780		CROSSOVER			
						01.839		SUITLAND HIGH SCHOOL			
						01.870	CO5477	ROYAL PLAZA DR			
						01.870		CROSSOVER			
						01.870		TRAFFIC SIGNAL			
						02.000		SILVER HILL CT			
						02.040	CO4723	PLAZA DR			
						02.040		CROSSOVER			
						02.056		FIRST BAPTIST CHURCH OF SUITLAND			
						02.139		BETHANY LUTHERAN CHURCH			
						02.183	CO705	WEST AVE			
						02.183		CROSSOVER			
						02.183		TRAFFIC SIGNAL			
						02.240		SPUR FR MD 4			
						02.250		SPUR TO MD 4			
						02.280					25,240
						02.280	MD 4	PENNSYLVANIA AVE			
						02.280		TRAFFIC SIGNAL			
						02.280	MD 4	PENNSYLVANIA AVE (SB)			
						02.310		SPUR TO MD 4			
						02.320		SPUR FR MD 4			
						02.380		SPUR TO MD 972A			
						02.400	MD972A	OLD SILVER HILL RD			
						02.400		CROSSOVER			
						02.400		TRAFFIC SIGNAL			
						02.420		SPUR FR MD 972A			
						02.510		CROSSOVER			
						02.510		ENT TO SILVER HILL PLAZA			
						02.510		TRAFFIC SIGNAL			
						02.620		DIRECTIONAL CROSSOVER			
						02.710	CO3074	MARLBORO PIKE			

*A,B = UNIMPROVED; C = GRADED & DRAINED; D,E = SOIL,GRAVEL,STONE; F,G = LOW TYPE BITUMINOUS
H,I = HIGH TYPE BITUMINOUS; J = CONCRETE; K= BRICK; L = BLOCK

STATE HIGHWAY LOCATION REFERENCE

COUNTY: PRINCE GEORGE'S
DISTRICT: 3
DATE: 12/31/12

ROUTE NUMBER: **MD 458** **CONTINUED**
INVENTORY DIRECTION: NORTH
ROUTE NAME: SILVER HILL RD

STATE SYSTEM		FUNCTIONAL CLASS	MEDIAN TYPE	ACCESS CONTROL	NHS	MILEPOINT		MILEPOINT DESCRIPTION	MARKED LANES	SURFACE WIDTH/TYPE*	AADT
STATE SECONDARY	R	URB OPA	CURBED	NONE	NHS	02.710		TRAFFIC SIGNAL	6	72I	25,240
						02.773		CHURCH OF CHRIST			
	U					02.930		IN CORP LMTS DISTRICT HEIGHTS			
						02.990	MU326	SCOTT KEY DR			
						02.990	MU 31	ATWOOD ST #1			
						02.990		CROSSOVER			
	R					03.030		OUT CORP LMTS DISTRICT HEIGHTS			
						03.105		SPUR FR MD 458A			
						03.120	MD458A	WALKER MILL RD			
						03.120		CROSSOVER			
						03.120		TRAFFIC SIGNAL			

ROUTE NUMBER: **MD 458A**
INVENTORY DIRECTION: WEST
ROUTE NAME: WALKER MILL RD

STATE SYSTEM		FUNCTIONAL CLASS	MEDIAN TYPE	ACCESS CONTROL	NHS	MILEPOINT		MILEPOINT DESCRIPTION	MARKED LANES	SURFACE WIDTH/TYPE*	AADT
STATE SECONDARY	R	URB OPA	CURBED	NONE	NHS	02.946			4	48I	23,370
						02.946	CO367	WALKER MILL RD (BACK)			
						02.976			5	60I	
						02.986	CO4660	NO NAME			
						03.016		SPUR FR COUNTY RD			
						03.026		SPUR TO HAZELWOOD DR			
						03.036	MD458B	COUNTY RD			
						03.036	CO5726	HAZELWOOD DR			
						03.036		CROSSOVER			
						03.046		SPUR FR HAZELWOOD DR			
						03.169		SPUR TO MD 458			
		URB COLL			NOT NHS	03.216			3	48I	
						03.216	MD458	SILVER HILL RD			
						03.216		TRAFFIC SIGNAL			
						03.226		SPUR TO MD 458			
			NONE (UNDIV)			03.236					
						03.256		SPUR FROM MD 458A			
						03.306		SPEED LIMIT 30 MPH			

*A,B = UNIMPROVED; C = GRADED & DRAINED; D,E = SOIL,GRAVEL,STONE; F,G = LOW TYPE BITUMINOUS
H,I = HIGH TYPE BITUMINOUS; J = CONCRETE; K= BRICK; L = BLOCK

STATE HIGHWAY LOCATION REFERENCE

COUNTY: PRINCE GEORGE'S
DISTRICT: 3
DATE: 12/31/12

ROUTE NUMBER: **MD 458A** **CONTINUED**
INVENTORY DIRECTION: WEST
ROUTE NAME: WALKER MILL RD

STATE SYSTEM		FUNCTIONAL CLASS	MEDIAN TYPE	ACCESS CONTROL	NHS	MILEPOINT		MILEPOINT DESCRIPTION	MARKED LANES	SURFACE WIDTH/TYPE*	AADT
STATE SECONDARY	R	URB COLL	NONE (UNDIV)	NONE	NOT NHS	03.306	CO367	WALKER MILL RD (AHEAD)	3	48I	23,370

ROUTE NUMBER: **MD 458B**
INVENTORY DIRECTION: SOUTH
ROUTE NAME: COUNTY RD

STATE SYSTEM		FUNCTIONAL CLASS	MEDIAN TYPE	ACCESS CONTROL	NHS	MILEPOINT		MILEPOINT DESCRIPTION	MARKED LANES	SURFACE WIDTH/TYPE*	AADT
STATE SECONDARY	R	URB COLL	NONE (UNDIV)	NONE	NOT NHS	00.000			2	26I	4,981
						00.000	CO5726	HAZELWOOD DR (BACK)			
						00.000	MD458A	WALKER MILL RD			
						00.000		STOP SIGN			
						00.010		SPUR TO MD 458A			
						00.030			2	38I	
						00.030	CO4660	NO NAME			
						00.080	CO 84	COUNTY RD (AHEAD)			

ROUTE NUMBER: **MD 459**
INVENTORY DIRECTION: NORTH
ROUTE NAME: COLUMBIA PARK RD

STATE SYSTEM		FUNCTIONAL CLASS	MEDIAN TYPE	ACCESS CONTROL	NHS	MILEPOINT		MILEPOINT DESCRIPTION	MARKED LANES	SURFACE WIDTH/TYPE*	AADT
STATE SECONDARY	U	URB COLL	NONE (UNDIV)	NONE	NHS	00.000			2	24I	16,561
						00.000	CO3668	COLUMBIA PARK RD (BACK)			
						00.000	RP 50- 3	RAMP 3 FR US 50 EB TO MD 459 NB			
						00.000		TRAFFIC SIGNAL			
						00.010			2	24J	
						00.010		BEGIN BRIDGE			
					NOT NHS	00.020					6,214
						00.020	US 50	JOHN HANSON HWY			
						00.020		STRUC #16117			
						00.020	US 50	JOHN HANSON HWY (WB)			
						00.030			2	24I	
						00.030		END BRIDGE			
						00.050			2	34I	
NAME: TUXEDO RD						00.050	MU 59	CHEVERLY AVE			

*A,B = UNIMPROVED; C = GRADED & DRAINED; D,E = SOIL,GRAVEL,STONE; F,G = LOW TYPE BITUMINOUS
H,I = HIGH TYPE BITUMINOUS; J = CONCRETE; K= BRICK; L = BLOCK

STATE HIGHWAY LOCATION REFERENCE

COUNTY: PRINCE GEORGE'S
DISTRICT: 3
DATE: 12/31/12

ROUTE NUMBER: **MD 459** **CONTINUED**
INVENTORY DIRECTION: NORTH
ROUTE NAME: TUXEDO RD

STATE SYSTEM		FUNCTIONAL CLASS	MEDIAN TYPE	ACCESS CONTROL	NHS	MILEPOINT		MILEPOINT DESCRIPTION	MARKED LANES	SURFACE WIDTH/TYPE*	AADT
STATE SECONDARY	U	URB COLL	NONE (UNDIV)	NONE	NOT NHS	00.050	RP 50- 8	RAMP 8 FR MD 459 SB TO US 50 WB	2	34I	6,214
						00.050		TRAFFIC SIGNAL			
						00.070		SPEED LIMIT 35 MPH			
						00.100			2	24I	
						00.100	MU 21	BELLEVIEW AVE #1			
	R					00.140		OUT CORP LMTS CHEVERLY			
						00.250	CO358	59TH AVE			
						00.420	CO356	57TH PL			
						00.440	MD973B	TUXEDO RD			
						00.470	CO355	57TH AVE			
						00.494		SPEED LIMIT 25 MPH			
						00.520		R/R #CSX 140 266 J			
						00.520		STRUC #16107			
						00.745		DRAINAGE STRUC #16098X0			
						00.760	CO1492	51ST PL			
						00.930		SPUR TO RP 9 (FR MD 459 SB)			
			CURBED			00.940			3	36I	
NAME: KENILWORTH AVE						00.940	RP 50- 9	RAMP 9 FR MD 459 SB TO US 50 WB			
						00.940	RP 50-10	RAMP 10 FR US 50 WB TO MD 459			
						00.940		STOP SIGN			
						00.943		SPUR FR RP 10 (FR US 50)			
						01.010		SPUR FR RAMP 1 (FR MD 201 NB)			
						01.027	RP 50- 1	RAMP 1 FR MD 201 NB TO MD 459 WB			
						01.027		CROSSOVER			
						01.030		CROSSOVER			
						01.050			3	42I	
						01.050		SPUR FR RAMP 8 (FR MD 201 SB)			
			UNPROTECTED			01.060			3	36I	
						01.060	CO1812	CRESTON ST			
						01.060	RP 50- 8	RAMP 8 FR MD 201 SB TO MD 459 WB			
						01.060		CROSSOVER			
						01.120		CROSSOVER			
			NONE (UNDIV)			01.180			1	24I	
						01.180	CO4174	FROLICH LA			

*A,B = UNIMPROVED; C = GRADED & DRAINED; D,E = SOIL,GRAVEL,STONE; F,G = LOW TYPE BITUMINOUS
H,I = HIGH TYPE BITUMINOUS; J = CONCRETE; K= BRICK; L = BLOCK

STATE HIGHWAY LOCATION REFERENCE

COUNTY: PRINCE GEORGE'S
DISTRICT: 3
DATE: 12/31/12

ROUTE NUMBER: **MD 459** **CONTINUED**
INVENTORY DIRECTION: NORTH
ROUTE NAME: KENILWORTH AVE

STATE SYSTEM		FUNCTIONAL CLASS	MEDIAN TYPE	ACCESS CONTROL	NHS	MILEPOINT		MILEPOINT DESCRIPTION	MARKED LANES	SURFACE WIDTH/TYPE*	AADT
STATE SECONDARY	R	URB COLL	NONE (UNDIV)	NONE	NOT NHS	01.250	MD201	KENILWORTH AVE	1	24I	6,214

ROUTE NUMBER: **MD 500**
INVENTORY DIRECTION: EAST
ROUTE NAME: QUEENS CHAPEL RD

STATE SYSTEM		FUNCTIONAL CLASS	MEDIAN TYPE	ACCESS CONTROL	NHS	MILEPOINT		MILEPOINT DESCRIPTION	MARKED LANES	SURFACE WIDTH/TYPE*	AADT
STATE SECONDARY	R	URB MINOR ART	CURBED	NONE	NOT NHS	00.000			4	48I	22,881
						00.000		WASH DC LINE			
						00.000		EASTERN AVE (DC MAINT)			
						00.000		TRAFFIC SIGNAL			
						00.020		SPUR TO EASTERN AVE			
						00.020		SPUR FR EASTERN AVE			
						00.040		SPEED LIMIT 35 MPH			
						00.070	CO3671	21ST ST			
						00.070	CO467	CARSON CIR			
						00.070		CROSSOVER			
						00.150	CO468	22ND AVE			
						00.150		CROSSOVER			
						00.220	CO480	RUSSELL AVE			
						00.300	CO469	24TH AVE			
						00.300		CROSSOVER			
	U					00.360	MU9250	25TH ST			
						00.360		CROSSOVER			
						00.360		IN CORP LMTS MOUNT RAINIER			
						00.420	MU9270	27TH ST			
						00.420		CROSSOVER			
						00.440		27TH ST (SB/L)			
						00.440		CROSSOVER			
						00.460	MU9302	30TH ST #2			
						00.490		CROSSOVER			
						00.490		29TH AVE			
						00.550		SPUR TO 30TH ST			
						00.560	MU9300	30TH ST			
						00.560		CROSSOVER			

*A,B = UNIMPROVED; C = GRADED & DRAINED; D,E = SOIL,GRAVEL,STONE; F,G = LOW TYPE BITUMINOUS
H,I = HIGH TYPE BITUMINOUS; J = CONCRETE; K= BRICK; L = BLOCK

STATE HIGHWAY LOCATION REFERENCE

COUNTY: PRINCE GEORGE'S
DISTRICT: 3
DATE: 12/31/12

ROUTE NUMBER: **MD 500** **CONTINUED**
INVENTORY DIRECTION: EAST
ROUTE NAME: QUEENS CHAPEL RD

STATE SYSTEM		FUNCTIONAL CLASS	MEDIAN TYPE	ACCESS CONTROL	NHS	MILEPOINT		MILEPOINT DESCRIPTION	MARKED LANES	SURFACE WIDTH/TYPE*	AADT
STATE SECONDARY	U	URB MINOR ART	CURBED	NONE	NOT NHS	00.570		SPUR FR 30TH ST	4	48I	22,881
						00.630	MU 30	BUCHANAN ST			
						00.630		CROSSOVER			
						00.640	MU163	SERVICE RD #3			
						00.730		SPUR FR MD 501			
						00.740					34,811
						00.740	MD501	CHILLUM RD			
						00.740	MU 70	CHILLUM RD			
						00.740		TRAFFIC SIGNAL			
						00.740		CROSSOVER			
						00.760		SPUR TO MD 501			
						00.830			4	48J	
						00.830		BEGIN BRIDGE			
						00.840		STRUC #16073 NORTHWEST BRANCH			
						00.840		IN CORP LMTS HYATTSVILLE			
						00.840		OUT CORP LMTS MOUNT RAINIER			
						00.850			4	48I	
						00.850		END BRIDGE			
						00.860		STRUC #16248P NORTHWEST BRANCH			
						00.900	CO2300	JAMESTOWN RD			
						00.930	CO1599	AGER RD			
						00.980		SPUR TO AGER RD			
			PAINTED			01.130					
						01.130		SPUR FR HAMILTON ST			
						01.130		SPUR TO HAMILTON ST			
			NONE (UNDIV)			01.160					22,660
						01.160	CO1204	HAMILTON ST			
						01.160	MD208	HAMILTON ST			
						01.160		TRAFFIC SIGNAL			
			CURBED			01.200					
						01.210	MU8280	ALLEY #28			
			PAINTED			01.223					
						01.240	MU181	JEFFERSON ST #1			
						01.260	MU140	HAMILTON MANOR DR			
						01.350	MU230	LANCER DR			

*A,B = UNIMPROVED; C = GRADED & DRAINED; D,E = SOIL,GRAVEL,STONE; F,G = LOW TYPE BITUMINOUS
H,I = HIGH TYPE BITUMINOUS; J = CONCRETE; K= BRICK; L = BLOCK

STATE HIGHWAY LOCATION REFERENCE

COUNTY: PRINCE GEORGE'S
DISTRICT: 3
DATE: 12/31/12

ROUTE NUMBER: **MD 500** **CONTINUED**
INVENTORY DIRECTION: EAST
ROUTE NAME: QUEENS CHAPEL RD

STATE SYSTEM		FUNCTIONAL CLASS	MEDIAN TYPE	ACCESS CONTROL	NHS	MILEPOINT		MILEPOINT DESCRIPTION	MARKED LANES	SURFACE WIDTH/TYPE*	AADT
STATE SECONDARY	U	URB MINOR ART	PAINTED	NONE	NOT NHS	01.400	MU260	LONGFELLOW ST	4	48I	22,660
						01.460	MU283	MADISON ST #3			
			CURBED			01.540					
						01.540		CROSSOVER			
						01.620	MU290	MANORWOOD DR			
						01.620		CROSSOVER			
						01.680	MU320	NICHOLSON ST			
						01.730	MU330	OGLETHORPE ST			
						01.730		CROSSOVER			
						01.810	MU340	OLIVER ST			
						01.810		CROSSOVER			
						01.860	MU342	OLIVER ST #2			
						01.860		CROSSOVER			
						01.890		CROSSOVER			
						01.910	MU360	POWHATAN RD			
						01.950		SPUR FR BELCREST RD			
						01.970	MU370	QUEENSBURY RD			
						01.970	CO5678	BELCREST RD			
						01.970		CROSSOVER			
						01.970		TRAFFIC SIGNAL			
						02.080	MU380	QUINTANA ST			
						02.080		CROSSOVER			
						02.170		SPUR FR MD 410			
						02.170		SPUR TO MD 410			
						02.220	MD410	EAST WEST HWY			
						02.220	CO232	ADELPHI RD (AHEAD)			
						02.220		TRAFFIC SIGNAL			

ROUTE NUMBER: **MD 501**
INVENTORY DIRECTION: EAST
ROUTE NAME: CHILLUM RD

STATE SYSTEM		FUNCTIONAL CLASS	MEDIAN TYPE	ACCESS CONTROL	NHS	MILEPOINT		MILEPOINT DESCRIPTION	MARKED LANES	SURFACE WIDTH/TYPE*	AADT
STATE SECONDARY	R	URB MINOR ART	CURBED	NONE	NOT NHS	00.000			3	36I	15,940
						00.000	CO449	CHILLUM RD (BACK)			

*A,B = UNIMPROVED; C = GRADED & DRAINED; D,E = SOIL,GRAVEL,STONE; F,G = LOW TYPE BITUMINOUS
H,I = HIGH TYPE BITUMINOUS; J = CONCRETE; K= BRICK; L = BLOCK

STATE HIGHWAY LOCATION REFERENCE

COUNTY: PRINCE GEORGE'S
DISTRICT: 3
DATE: 12/31/12

ROUTE NUMBER: **MD 501** **CONTINUED**
INVENTORY DIRECTION: EAST
ROUTE NAME: CHILLUM RD

STATE SYSTEM		FUNCTIONAL CLASS	MEDIAN TYPE	ACCESS CONTROL	NHS	MILEPOINT		MILEPOINT DESCRIPTION	MARKED LANES	SURFACE WIDTH/TYPE*	AADT
STATE SECONDARY	R	URB MINOR ART	CURBED	NONE	NOT NHS	00.000	MD212	RIGGS RD	3	36I	15,940
						00.000		TRAFFIC SIGNAL			
						00.030		SPUR TO MD 212			
						00.040			4	48I	
			PAINTED			00.050					
			NONE (UNDIV)			00.070					
						00.080	CO448	CHILLUMGATE RD			
						00.080		SPEED LIMIT 35 MPH			
						00.180	CO448	CHILLUMGATE RD			
						00.180		PARKER HOUSE TERR			
						00.240	CO1324	10TH PL			
						00.340	CO1813	TWIN OAK DR			
						00.390	CO447	BURGESS DR			
						00.460	CO5778	SARGENT RD			
						00.460		TRAFFIC SIGNAL			
						00.470		SPUR TO SARGENT RD			
						00.470		SPUR FR SARGENT RD			
						00.720	CO442	15TH AVE			
						00.800	CO646	16TH AVE			
						00.800		TRAFFIC SIGNAL			
						00.820		STRUC #16074 SLIGO CREEK			
						00.870			3	36I	
						00.870	CO889	18TH AVE			
						00.950		16TH AVE			
						00.980	CO891	LONGFORD DR			
						01.010		SPUR TO 19TH AVE			
						01.020			4	48I	
						01.020	CO3662	19TH AVE			
						01.020		TRAFFIC SIGNAL			
						01.090	CO472	20TH AVE			
						01.290	CO470	21ST PL			
	U					01.320		IN CORP LMTS MOUNT RAINIER			
						01.440		STRUC OVERHEAD - METRORAIL			
						01.520			5	60I	
			PAINTED			01.640					

*A,B = UNIMPROVED; C = GRADED & DRAINED; D,E = SOIL,GRAVEL,STONE; F,G = LOW TYPE BITUMINOUS
H,I = HIGH TYPE BITUMINOUS; J = CONCRETE; K= BRICK; L = BLOCK

STATE HIGHWAY LOCATION REFERENCE

COUNTY: PRINCE GEORGE'S
DISTRICT: 3
DATE: 12/31/12

ROUTE NUMBER: **MD 501** **CONTINUED**
INVENTORY DIRECTION: EAST
ROUTE NAME: CHILLUM RD

STATE SYSTEM		FUNCTIONAL CLASS	MEDIAN TYPE	ACCESS CONTROL	NHS	MILEPOINT		MILEPOINT DESCRIPTION	MARKED LANES	SURFACE WIDTH/TYPE*	AADT
STATE SECONDARY	U	URB MINOR ART	CURBED	NONE	NOT NHS	01.650			3	36I	15,940
						01.660		SPUR FR MD 500			
						01.670		SPUR TO MD 500			
						01.680	MD500	QUEENS CHAPEL RD			
						01.680	MU 70	CHILLUM RD (AHEAD)			
						01.680		TRAFFIC SIGNAL			

ROUTE NUMBER: **MD 535A**
INVENTORY DIRECTION: WEST
ROUTE NAME: AUTH RD

STATE SYSTEM		FUNCTIONAL CLASS	MEDIAN TYPE	ACCESS CONTROL	NHS	MILEPOINT		MILEPOINT DESCRIPTION	MARKED LANES	SURFACE WIDTH/TYPE*	AADT
STATE SECONDARY	R	URB COLL	NONE (UNDIV)	NONE	NOT NHS	01.630			4	48I	7,741
						01.630	CO127	AUTH RD (BACK)			
						01.630	RP 95- 2	RAMP 2 FR IS 95 SB TO AUTH RD			
						01.630	CO3585	AUTH PL			
						01.630		TRAFFIC SIGNAL			
						01.630	RP 95- 9	RAMP 9 FR AUTH RD MD 535A TO RP 1			
			CURBED			01.680					
						01.735			5	60I	
						01.760		SPUR TO MD 5			
						01.760		SPUR FR MD 5			
						01.790	MD 5	BRANCH AVE			
						01.790		TRAFFIC SIGNAL			

ROUTE NUMBER: **MD 564**
INVENTORY DIRECTION: EAST
ROUTE NAME: LANHAM SEVERN RD

STATE SYSTEM		FUNCTIONAL CLASS	MEDIAN TYPE	ACCESS CONTROL	NHS	MILEPOINT		MILEPOINT DESCRIPTION	MARKED LANES	SURFACE WIDTH/TYPE*	AADT
STATE SECONDARY	R	URB MINOR ART	CURBED	NONE	NOT NHS	00.000			5	60I	18,240
						00.000	MD450	ANNAPOLIS RD			
						00.000		TRAFFIC SIGNAL			
						00.060		SPEED LIMIT 30 MPH			
						00.210	MD450	ANNAPOLIS RD			

*A,B = UNIMPROVED; C = GRADED & DRAINED; D,E = SOIL,GRAVEL,STONE; F,G = LOW TYPE BITUMINOUS
H,I = HIGH TYPE BITUMINOUS; J = CONCRETE; K= BRICK; L = BLOCK

STATE HIGHWAY LOCATION REFERENCE

COUNTY: PRINCE GEORGE'S
DISTRICT: 3
DATE: 12/31/12

ROUTE NUMBER: **MD 564** **CONTINUED**
INVENTORY DIRECTION: EAST
ROUTE NAME: LANHAM SEVERN RD

STATE SYSTEM		FUNCTIONAL CLASS	MEDIAN TYPE	ACCESS CONTROL	NHS	MILEPOINT		MILEPOINT DESCRIPTION	MARKED LANES	SURFACE WIDTH/TYPE*	AADT
STATE SECONDARY	R	URB MINOR ART	CURBED	NONE	NOT NHS	00.210		STRUC #16014	5	60I	18,240
						00.252		SPUR TO MD 564			
						00.280			4	48I	
						00.280		SPUR TO MD 564 (WB/L)			
			NONE (UNDIV)			00.310			3	36I	
						00.310		MD 564 (WB/L)			
						00.310	CO 28	CIPRIANO RD			
						00.310		TRAFFIC SIGNAL			
						00.320		SPUR TO CIPRIANO RD			
						00.347			2	24I	
						00.347		SPUR FR MD 564 (EB/L)			
						00.420		SPEED LIMIT 40 MPH			
						00.580	CO1403	MAIN ST			
						00.700		STRUC #16210 BALDHILL BRANCH			
						00.870	CO2094	93RD PL			
			PAINTED			00.920					
			NONE (UNDIV)			00.980					
						00.980	OP4293	CARTER AVE			
						00.980		TRAFFIC SIGNAL			
			CENTER TLA (UNDIV)			01.100					
						01.100	CO988	94TH AVE			
			NONE (UNDIV)			01.170					
			PAINTED			01.270					
						01.270	CO4335	SEABROOK RD			
			NONE (UNDIV)			01.300					
			PAINTED			01.330					
			NONE (UNDIV)			01.433					
			PAINTED			01.460					
						01.460	CO1072	96TH AVE			
			NONE (UNDIV)			01.530					
						01.590	CO2617	98TH AVE			
						01.810	CO2178	SANTA CRUZ ST			
						01.970	CO4792	LOUISE ST			
						02.040	CO4333	WOODSTREAM DR			
						02.070		DRAINAGE STRUC #16078X0			

*A,B = UNIMPROVED; C = GRADED & DRAINED; D,E = SOIL,GRAVEL,STONE; F,G = LOW TYPE BITUMINOUS
H,I = HIGH TYPE BITUMINOUS; J = CONCRETE; K= BRICK; L = BLOCK

STATE HIGHWAY LOCATION REFERENCE

COUNTY: PRINCE GEORGE'S
DISTRICT: 3
DATE: 12/31/12

ROUTE NUMBER: **MD 564** **CONTINUED**
INVENTORY DIRECTION: EAST
ROUTE NAME: LANHAM SEVERN RD

STATE SYSTEM		FUNCTIONAL CLASS	MEDIAN TYPE	ACCESS CONTROL	NHS	MILEPOINT		MILEPOINT DESCRIPTION	MARKED LANES	SURFACE WIDTH/TYPE*	AADT
STATE SECONDARY	R	URB MINOR ART	NONE (UNDIV)	NONE	NOT NHS	02.250	CO4663	GREEN HAVEN RD	2	24I	18,240
						02.460		ABUNDANT LIFE COMMUNITY CHURCH			
						02.670		DRAINAGE STRUC #16022X0			
						02.690	CO2901	DUVALL ST			
						02.816			3	36I	
			PAINTED			02.870					
			CURBED			02.880					
						02.930			4	48I	
						02.930	MD953A	GLENN DALE RD			
						02.980		SPUR FR MD 193			
						02.990		SPUR TO MD 193			
						03.040					10,780
						03.040	MD193	GLENN DALE BLVD			
						03.040		TRAFFIC SIGNAL			
						03.090		SPUR FR MD 193			
						03.090		SPUR TO MD 193			
			NONE (UNDIV)			03.220			2	24I	
						03.760	CO5316	WINGATE DR			
			PAINTED			04.050					
			NONE (UNDIV)			04.082					
						04.120					9,060
						04.120	CO3641	SPRINGFIELD RD			
						04.120	CO4661	HILLMEADE RD			
			PAINTED			04.260					
						04.260	CO5071	DRISCOLL DR			
			NONE (UNDIV)			04.355					
						04.640		DRAINAGE STRUC #16080X0			
						04.910		SPEED LIMIT 30 MPH			
NAME: 9TH ST		U				04.920	CO762	COWAN AVE			
						04.920		IN CORP LMTS BOWIE			
						04.970		SIGN: BOWIE			
						05.000	MU470	CHURCH LA			
						05.100	MU9101	10TH ST #1			
						05.103		ASCENSION CATHOLIC CHURCH			

*A,B = UNIMPROVED; C = GRADED & DRAINED; D,E = SOIL,GRAVEL,STONE; F,G = LOW TYPE BITUMINOUS
H,I = HIGH TYPE BITUMINOUS; J = CONCRETE; K= BRICK; L = BLOCK

STATE HIGHWAY LOCATION REFERENCE

COUNTY: PRINCE GEORGE'S
DISTRICT: 3
DATE: 12/31/12

ROUTE NUMBER: **MD 564** **CONTINUED**
INVENTORY DIRECTION: EAST
ROUTE NAME: 9TH ST

STATE SYSTEM		FUNCTIONAL CLASS	MEDIAN TYPE	ACCESS CONTROL	NHS	MILEPOINT		MILEPOINT DESCRIPTION	MARKED LANES	SURFACE WIDTH/TYPE*	AADT
STATE SECONDARY	U	URB MINOR ART	NONE (UNDIV)	NONE	NOT NHS	05.136		CITY OF BOWIE VETERANS MEMORIAL PARK	2	24I	9,060
						05.210	MU2100	PARK AVE			
						05.220	MU2101	PARK AVE #1			
						05.470	MU1660	MAPLE AVE			
						05.520		BOWIE FIRE DEPARTMENT			
						05.540	MU400	CHAPEL AVE			
						05.550			2	32I	
						05.550	MU2210	RAILROAD AVE			
						05.550		WEST BOWIE POST OFFICE			
						05.576			2	24I	
NAME: CHESTNUT AVE						05.600	MD564A	CHESTNUT AVE			
						05.620		BEGIN BRIDGE			
						05.630		R/R #ATK 529 596 F			
						05.630		STRUC #16020			
NAME: 11TH ST						05.640		END BRIDGE			
						05.710	MD564C	11TH ST			
						05.830		SPEED LIMIT 30 MPH			
						05.850	MU1930	MYRTLE AVE			
						06.000	MU600	ELM AVE			
		URB LOCAL				06.350					
						06.350	CO 49	RACE TRACK RD			
						06.460	CO 62	NORMAL SCHOOL RD			
						06.730		PRIVATE DR (AHEAD)			

ROUTE NUMBER: **MD 564A**
INVENTORY DIRECTION: NORTH
ROUTE NAME: CHESTNUT AVE

STATE SYSTEM		FUNCTIONAL CLASS	MEDIAN TYPE	ACCESS CONTROL	NHS	MILEPOINT		MILEPOINT DESCRIPTION	MARKED LANES	SURFACE WIDTH/TYPE*	AADT
STATE SECONDARY	U	URB COLL	NONE (UNDIV)	NONE	NOT NHS	00.000			3	36I	2,681
						00.000	MD564	CHESTNUT AVE			
						00.000		STOP SIGN			
						00.020			2	24I	
						00.041		SPEED LIMIT 25 MPH			

*A,B = UNIMPROVED; C = GRADED & DRAINED; D,E = SOIL,GRAVEL,STONE; F,G = LOW TYPE BITUMINOUS
H,I = HIGH TYPE BITUMINOUS; J = CONCRETE; K= BRICK; L = BLOCK

STATE HIGHWAY LOCATION REFERENCE

COUNTY: PRINCE GEORGE'S
DISTRICT: 3
DATE: 12/31/12

ROUTE NUMBER: **MD 564A** **CONTINUED**
INVENTORY DIRECTION: NORTH
ROUTE NAME: CHESTNUT AVE

STATE SYSTEM		FUNCTIONAL CLASS	MEDIAN TYPE	ACCESS CONTROL	NHS	MILEPOINT		MILEPOINT DESCRIPTION	MARKED LANES	SURFACE WIDTH/TYPE*	AADT
STATE SECONDARY	U	URB COLL	NONE (UNDIV)	NONE	NOT NHS	00.060	CO5198	CHESTNUT AVE (AHEAD)	2	24I	2,681

ROUTE NUMBER: **MD 564B**
INVENTORY DIRECTION: SOUTH
ROUTE NAME: CHESTNUT AVE

STATE SYSTEM		FUNCTIONAL CLASS	MEDIAN TYPE	ACCESS CONTROL	NHS	MILEPOINT		MILEPOINT DESCRIPTION	MARKED LANES	SURFACE WIDTH/TYPE*	AADT
STATE SECONDARY	U	URB LOCAL	NONE (UNDIV)	NONE	NOT NHS	00.000			2	24I	98
						00.000		ROAD END			
						00.040	MU9110	11TH ST			
						00.040	MD564C	11TH ST			
						00.040	CO 51	CHESTNUT AVE (AHEAD)			
						00.040		STOP SIGN			

ROUTE NUMBER: **MD 564C**
INVENTORY DIRECTION: EAST
ROUTE NAME: 11TH ST

STATE SYSTEM		FUNCTIONAL CLASS	MEDIAN TYPE	ACCESS CONTROL	NHS	MILEPOINT		MILEPOINT DESCRIPTION	MARKED LANES	SURFACE WIDTH/TYPE*	AADT
STATE SECONDARY	U	URB LOCAL	NONE (UNDIV)	NONE	NOT NHS	00.000			2	30I	223
						00.000	CO 51	CHESTNUT AVE			
						00.000		STOP SIGN			
						00.000	MD564B	CHESTNUT AVE			
						00.000	MU9110	11TH ST (BACK)			
						00.020		STOP SIGN			
						00.020	MD564	11TH ST			

ROUTE NUMBER: **MD 631**
INVENTORY DIRECTION: SOUTH
ROUTE NAME: OLD BRANDYWINE RD

STATE SYSTEM		FUNCTIONAL CLASS	MEDIAN TYPE	ACCESS CONTROL	NHS	MILEPOINT		MILEPOINT DESCRIPTION	MARKED LANES	SURFACE WIDTH/TYPE*	AADT
STATE SECONDARY	R	RUR LOCAL	NONE (UNDIV)	NONE	NOT NHS	00.000			2	24I	99
						00.000	CO599	BRANDYWINE RD			
						00.040		SPEED LIMIT 25 MPH			

*A,B = UNIMPROVED; C = GRADED & DRAINED; D,E = SOIL,GRAVEL,STONE; F,G = LOW TYPE BITUMINOUS
H,I = HIGH TYPE BITUMINOUS; J = CONCRETE; K= BRICK; L = BLOCK

STATE HIGHWAY LOCATION REFERENCE

COUNTY: PRINCE GEORGE'S
DISTRICT: 3
DATE: 12/31/12

ROUTE NUMBER: **MD 631** **CONTINUED**
INVENTORY DIRECTION: SOUTH
ROUTE NAME: OLD BRANDYWINE RD

STATE SYSTEM		FUNCTIONAL CLASS	MEDIAN TYPE	ACCESS CONTROL	NHS	MILEPOINT		MILEPOINT DESCRIPTION	MARKED LANES	SURFACE WIDTH/TYPE*	AADT
STATE SECONDARY	R	RUR LOCAL	NONE (UNDIV)	NONE	NOT NHS	00.050			2	20I	99
						00.350		ROAD END			

ROUTE NUMBER: **MD 637**
INVENTORY DIRECTION: EAST
ROUTE NAME: NAYLOR RD

STATE SYSTEM		FUNCTIONAL CLASS	MEDIAN TYPE	ACCESS CONTROL	NHS	MILEPOINT		MILEPOINT DESCRIPTION	MARKED LANES	SURFACE WIDTH/TYPE*	AADT
STATE SECONDARY	R	URB MINOR ART	CURBED	NONE	NOT NHS	00.000			2	24I	19,300
						00.000		WASH DC LINE			
						00.000		SOUTHERN AVE (DC MAINT)			
						00.000		TRAFFIC SIGNAL			
			PAINTED			00.025					
						00.025		SPUR TO SOUTHERN AVE			
			NONE (UNDIV)			00.045					
			PAINTED			00.110					
			CURBED			00.140			3	36I	
						00.150			2	24I	
						00.150		SPUR FR SUITLAND PKWY			
						00.160		STRUC #16213 OXON RUN			
						00.170	GV119	SUITLAND PKWY			
						00.170		TRAFFIC SIGNAL			
						00.190		SPUR FR SUITLAND PKWY			
						00.230		STRUC OVERHEAD - METRORAIL			
						00.240		STRUC OVERHEAD - METRORAIL			
			ROUNDABOUT			00.300			2	32J	
						00.300		BEGIN ROUNDABOUT			
						00.310		ROUNDABOUT			
						00.310	CO996	OXON RUN DR			
			CURBED			00.320					
						00.320		END ROUNDABOUT			
			ROUNDABOUT			00.390					
						00.390		BEGIN ROUNDABOUT			
						00.400		ROUNDABOUT			
						00.400	CO2564	GOOD HOPE AVE			

*A,B = UNIMPROVED; C = GRADED & DRAINED; D,E = SOIL,GRAVEL,STONE; F,G = LOW TYPE BITUMINOUS
H,I = HIGH TYPE BITUMINOUS; J = CONCRETE; K= BRICK; L = BLOCK

STATE HIGHWAY LOCATION REFERENCE

COUNTY: PRINCE GEORGE'S
DISTRICT: 3
DATE: 12/31/12

ROUTE NUMBER: **MD 637** **CONTINUED**
INVENTORY DIRECTION: EAST
ROUTE NAME: NAYLOR RD

STATE SYSTEM		FUNCTIONAL CLASS	MEDIAN TYPE	ACCESS CONTROL	NHS	MILEPOINT		MILEPOINT DESCRIPTION	MARKED LANES	SURFACE WIDTH/TYPE*	AADT
STATE SECONDARY	R	URB MINOR ART	CURBED	NONE	NOT NHS	00.410			2	32I	19,300
						00.410		END ROUNDABOUT			
			CENTER TLA (UNDIV)			00.440			2	24I	
			CURBED			00.530			2	32I	
						00.560	MD637A	NO NAME			
						00.600	MD 5	BRANCH AVE (SB)			
						00.610	MD 5	BRANCH AVE			

ROUTE NUMBER: **MD 637A**
INVENTORY DIRECTION: SOUTH
ROUTE NAME: NO NAME

STATE SYSTEM		FUNCTIONAL CLASS	MEDIAN TYPE	ACCESS CONTROL	NHS	MILEPOINT		MILEPOINT DESCRIPTION	MARKED LANES	SURFACE WIDTH/TYPE*	AADT
STATE SECONDARY	R	URB LOCAL	NONE (UNDIV)	NONE	NOT NHS	00.000			1	20I	0
						00.000	MD 5	BRANCH AVE			
						00.000	MD 5	BRANCH AVE (SB)			
						00.030	MD637	NAYLOR RD			

ROUTE NUMBER: **MD 650**
INVENTORY DIRECTION: NORTH
ROUTE NAME: NEW HAMPSHIRE AVE

STATE SYSTEM		FUNCTIONAL CLASS	MEDIAN TYPE	ACCESS CONTROL	NHS	MILEPOINT		MILEPOINT DESCRIPTION	MARKED LANES	SURFACE WIDTH/TYPE*	AADT
STATE SECONDARY	R	URB OPA	CURBED	NONE	NHS	00.000			5	60J	34,180
						00.000		WASH DC LINE			
						00.000		EASTERN AVE (DC MAINT)			
						00.000		TRAFFIC SIGNAL			
						00.010			5	60I	
						00.010		SPUR TO EASTERN AVE			
						00.070		SPEED LIMIT 35 MPH			
						00.130			6	72I	
						00.130		CROSSOVER			
						00.250	CO788	SHERIDAN ST			
						00.250	MU1175	SHERIDAN ST			
						00.250		TRAFFIC SIGNAL			

*A,B = UNIMPROVED; C = GRADED & DRAINED; D,E = SOIL,GRAVEL,STONE; F,G = LOW TYPE BITUMINOUS
H,I = HIGH TYPE BITUMINOUS; J = CONCRETE; K= BRICK; L = BLOCK

STATE HIGHWAY LOCATION REFERENCE

COUNTY: PRINCE GEORGE'S
DISTRICT: 3
DATE: 12/31/12

ROUTE NUMBER: **MD 650** **CONTINUED**
INVENTORY DIRECTION: NORTH
ROUTE NAME: NEW HAMPSHIRE AVE

STATE SYSTEM		FUNCTIONAL CLASS	MEDIAN TYPE	ACCESS CONTROL	NHS	MILEPOINT		MILEPOINT DESCRIPTION	MARKED LANES	SURFACE WIDTH/TYPE*	AADT
STATE SECONDARY	R	URB OPA	CURBED	NONE	NHS	00.250		CROSSOVER	6	72I	34,180
						00.400		DRAINAGE - CBC - 4'X120'X8'			
						00.430					39,570
						00.430	MU1110	POPLAR AVE			
						00.430	CO965	RAY RD			
						00.430		TRAFFIC SIGNAL			
						00.430		CROSSOVER			
						00.510	MU1120	PRINCE GEORGES AVE			
						00.510		CROSSOVER			
						00.590	MU 96	BELFORD PL			
						00.590		CROSSOVER			
						00.700		ENT TO TAKOMA CENTER			
						00.700		TRAFFIC SIGNAL			
						00.700		CROSSOVER			
						00.780		SPUR FR MD 410			
						00.790		SPUR TO MD 410			
						00.810	MD410	EAST WEST HWY			
						00.810		MONTGOMERY CO/L			
						00.810	MD650	NEW HAMPSHIRE AVE (MONT CO) (AHEAD)			
						00.810		TRAFFIC SIGNAL			
						00.810	MD410	ETHAN ALLEN AVE (MONT CO)			
				PARTIAL		01.850					34,660
						01.850		MONTGOMERY CO/L			
						01.850	MD193	UNIVERSITY BLVD			
						01.850	MD650	NEW HAMPSHIRE AVE (MONT CO) (BACK)			
						01.850		TRAFFIC SIGNAL			
						01.860		SPUR FR MD 193			
						01.880		SPUR TO MD 193			
						01.940		TRAFFIC SIGNAL			
						01.940		ENT TO BUSINESS			
						01.940		CROSSOVER			
						02.030	CO670	LEBANON ST			
						02.140	CO668	MERRIMAC DR			
						02.140		TRAFFIC SIGNAL			

*A,B = UNIMPROVED; C = GRADED & DRAINED; D,E = SOIL,GRAVEL,STONE; F,G = LOW TYPE BITUMINOUS
H,I = HIGH TYPE BITUMINOUS; J = CONCRETE; K= BRICK; L = BLOCK

STATE HIGHWAY LOCATION REFERENCE

COUNTY: PRINCE GEORGE'S
DISTRICT: 3
DATE: 12/31/12

ROUTE NUMBER: **MD 650** **CONTINUED**
INVENTORY DIRECTION: NORTH
ROUTE NAME: NEW HAMPSHIRE AVE

STATE SYSTEM		FUNCTIONAL CLASS	MEDIAN TYPE	ACCESS CONTROL	NHS	MILEPOINT		MILEPOINT DESCRIPTION	MARKED LANES	SURFACE WIDTH/TYPE*	AADT
STATE SECONDARY	R	URB OPA	NONE (UNDIV)	PARTIAL	NHS	02.350			6	72I	34,660
						02.390	CO862	QUEBEC ST			
						02.390		TRAFFIC SIGNAL			
			CURBED			02.437					
						02.600	CO955	RUATAN ST			
						02.730		STRUC #16079 NORTHWEST BRANCH			
						02.760		SPUR FR MD 320			
						02.780	MD320	PINEY BRANCH RD			
						02.780		TRAFFIC SIGNAL			
						02.780		CROSSOVER			
						02.810		SPUR TO MD 320			
						02.840		SPEED LIMIT 40 MPH			
						02.900	CO656	SOUTHAMPTON DR			
						02.900		CROSSOVER			
						02.980	CO230	METZEROTT RD			
						02.980		TRAFFIC SIGNAL			
						02.980		CROSSOVER			
						03.150		SPUR FR NORTHAMPTON DR			
						03.160		MONTGOMERY CO/L			

ROUTE NUMBER: **MD 694**
INVENTORY DIRECTION: SOUTH
ROUTE NAME: AGRICULTURAL FARM RD

STATE SYSTEM		FUNCTIONAL CLASS	MEDIAN TYPE	ACCESS CONTROL	NHS	MILEPOINT		MILEPOINT DESCRIPTION	MARKED LANES	SURFACE WIDTH/TYPE*	AADT
STATE SECONDARY	R	URB LOCAL	NONE (UNDIV)	NONE	NOT NHS	00.000			2	18H	
						00.000	MD212A	POWDER MILL RD			
						00.000		STOP SIGN			
						00.000	CO2754	COOK RD (BACK)			
						00.030			2	16H	
						00.100		ROAD END - GATE			
						00.100		SIGN: US GOVT PROPERTY			

*A,B = UNIMPROVED; C = GRADED & DRAINED; D,E = SOIL,GRAVEL,STONE; F,G = LOW TYPE BITUMINOUS
H,I = HIGH TYPE BITUMINOUS; J = CONCRETE; K= BRICK; L = BLOCK

STATE HIGHWAY LOCATION REFERENCE

COUNTY: PRINCE GEORGE'S
DISTRICT: 3
DATE: 12/31/12

ROUTE NUMBER: **MD 704**
INVENTORY DIRECTION: EAST
ROUTE NAME: MARTIN LUTHER KING JR HWY

STATE SYSTEM		FUNCTIONAL CLASS	MEDIAN TYPE	ACCESS CONTROL	NHS	MILEPOINT		MILEPOINT DESCRIPTION	MARKED LANES	SURFACE WIDTH/TYPE*	AADT
STATE SECONDARY	U	URB MINOR ART	CURBED	NONE	NOT NHS	00.000			5	60I	18,580
						00.000		WASH DC LINE			
						00.000		EASTERN AVE (DC MAINT)			
						00.000		TRAFFIC SIGNAL			
						00.000		CROSSOVER			
						00.040	MU7010	GEORGE ALLEY			
						00.040		SPUR TO EASTERN AVE			
						00.040		CROSSOVER			
						00.070			6	72I	
						00.140	MU120	FOOTE ST			
						00.140		CROSSOVER			
						00.150	MU9683	68TH ST #1			
						00.150		CROSSOVER			
						00.220	CO351	ADDISON RD			
						00.220		CROSSOVER			
						00.220		TRAFFIC SIGNAL			
						00.270	CO366	ADDISON RD			
						00.270		CROSSOVER			
						00.270		TRAFFIC SIGNAL			
						00.330		SPEED LIMIT 30 MPH			
						00.370	MU9650	65TH AVE			
						00.370		CROSSOVER			
						00.510	MU9690	69TH PL			
						00.510		CROSSOVER			
						00.540		SPEED LIMIT 40 MPH			
						00.550	MU146	M L KING JR CT			
						00.610	MU9710	71ST AVE			
						00.670	MU 50	CABIN BRANCH DR			
						00.670	MU160	GREIG ST			
						00.670		CROSSOVER			
	R					00.820		OUT CORP LMTS SEAT PLEASANT			
						00.830	CO2949	GLEN WILLOW DR			
						00.830		CROSSOVER			
						00.900		STRUC #16084 CABIN BRANCH			
						00.950	CO3850	BOOKER DR			

*A,B = UNIMPROVED; C = GRADED & DRAINED; D,E = SOIL,GRAVEL,STONE; F,G = LOW TYPE BITUMINOUS
H,I = HIGH TYPE BITUMINOUS; J = CONCRETE; K= BRICK; L = BLOCK

STATE HIGHWAY LOCATION REFERENCE

COUNTY: PRINCE GEORGE'S
DISTRICT: 3
DATE: 12/31/12

ROUTE NUMBER: **MD 704** **CONTINUED**
INVENTORY DIRECTION: EAST
ROUTE NAME: MARTIN LUTHER KING JR HWY

STATE SYSTEM		FUNCTIONAL CLASS	MEDIAN TYPE	ACCESS CONTROL	NHS	MILEPOINT		MILEPOINT DESCRIPTION	MARKED LANES	SURFACE WIDTH/TYPE*	AADT
STATE SECONDARY	R	URB MINOR ART	CURBED	NONE	NOT NHS	01.080	CO1105	CARRINGTON AVE	6	72I	18,580
						01.080		TRAFFIC SIGNAL			
						01.190	CO2810	FIJI AVE			
						01.250	CO425	GONDAR AVE			
						01.300	CO360	HILL RD			
						01.300	CO1634	SOUTHLAND DR			
						01.300		CROSSOVER			
						01.300		TRAFFIC SIGNAL			
						01.460		SPUR FR SHERIFF RD			
						01.510					26,700
						01.510	CO 75	SHERIFF RD			
						01.510		TRAFFIC SIGNAL			
						01.520		SPUR TO SHERIFF RD			
						01.530		SPUR FR SHERIFF RD			
						01.650	CO1188	ROOSEVELT AVE			
						01.650		CROSSOVER			
						01.740	CO336	COLUMBIA AVE			
						01.830	OP4863	RYDERWOOD CT			
						02.180					28,540
						02.180	CO3668	COLUMBIA PARK RD			
						02.180	CO3191	BELLE HAVEN DR			
						02.180		CROSSOVER			
						02.180		TRAFFIC SIGNAL			
						02.320	CO2035	E SPRING ST			
						02.320		CROSSOVER			
						02.380	CO2034	E RIDGE DR			
						02.430	CO3727	FLAGSTAFF ST			
						02.430		CROSSOVER			
						02.500		STRUC #16083 CATTAIL BRANCH			
						02.590	CO1231	GREENLEAF RD			
						02.590		CROSSOVER			
						02.590		TRAFFIC SIGNAL			
						02.670			5	60I	
						02.710	CO3848	GOODLAND DR			
						02.710		CROSSOVER			

*A,B = UNIMPROVED; C = GRADED & DRAINED; D,E = SOIL,GRAVEL,STONE; F,G = LOW TYPE BITUMINOUS
H,I = HIGH TYPE BITUMINOUS; J = CONCRETE; K= BRICK; L = BLOCK

STATE HIGHWAY LOCATION REFERENCE

COUNTY: PRINCE GEORGE'S
DISTRICT: 3
DATE: 12/31/12

ROUTE NUMBER: **MD 704** **CONTINUED**
INVENTORY DIRECTION: EAST
ROUTE NAME: MARTIN LUTHER KING JR HWY

STATE SYSTEM		FUNCTIONAL CLASS	MEDIAN TYPE	ACCESS CONTROL	NHS	MILEPOINT		MILEPOINT DESCRIPTION	MARKED LANES	SURFACE WIDTH/TYPE*	AADT
STATE SECONDARY	R	URB MINOR ART	CURBED	NONE	NOT NHS	02.810			4	48I	28,540
						02.810	RP202- 6	RAMP 6 FR MD 202 EB TO MD 704 SB			
						02.850	RP202- 4	RAMP 4 FR MD 704 NB TO MD 202 EB			
						02.940	RP202- 3	RAMP 3 FR MD 202 EB TO MD 704 NB			
						02.950	RP202- 5	RAMP 5 FR MD 704 SB TO MD 202 EB			
						03.020					26,500
						03.020	MD202	LANDOVER RD			
						03.020		STRUC #16030			
						03.040	RP202- 7	RAMP 7 FR MD 202 WB TO MD 704 SB			
						03.050	RP202- 1	RAMP 1 FR MD 704 NB TO MD 202 WB			
						03.150			5	60I	
						03.150	RP202- 2	RAMP 2 FR MD 202 WB TO MD 704 NB			
						03.150	RP202- 8	RAMP 8 FR MD 704 SB TO MD 202 WB			
	U					03.240		IN CORP LMTS GLENARDEN			
						03.320			6	72I	
						03.320	MU 9	BARLOWE DR			
						03.320	MU165	HUBBARD RD			
						03.320		CROSSOVER			
						03.320		TRAFFIC SIGNAL			
						03.470		CROSSOVER			
						03.470	MU175	JAMES FLETCHER WAY			
						03.610	MU140	GLENARDEN PKWY			
						03.610		TRAFFIC SIGNAL			
						03.750	MU191	JOHNSON AVE #1			
						03.750		TRAFFIC SIGNAL			
	R					03.830		OUT CORP LMTS GLENARDEN			
						03.920	CO3360	REED ST			
						03.920	MU326	DELLWOOD CT			
						03.920		CROSSOVER			
						04.060			5	60I	
						04.130		SPUR FR ARDWICK ARDMORE RD			
						04.150					25,710
						04.150	CO 65	ARDWICK ARDMORE RD			
						04.150		TRAFFIC SIGNAL			
						04.190			4	48I	

*A,B = UNIMPROVED; C = GRADED & DRAINED; D,E = SOIL,GRAVEL,STONE; F,G = LOW TYPE BITUMINOUS
H,I = HIGH TYPE BITUMINOUS; J = CONCRETE; K= BRICK; L = BLOCK

STATE HIGHWAY LOCATION REFERENCE

COUNTY: PRINCE GEORGE'S
DISTRICT: 3
DATE: 12/31/12

ROUTE NUMBER: **MD 704** **CONTINUED**
INVENTORY DIRECTION: EAST
ROUTE NAME: MARTIN LUTHER KING JR HWY

STATE SYSTEM		FUNCTIONAL CLASS	MEDIAN TYPE	ACCESS CONTROL	NHS	MILEPOINT		MILEPOINT DESCRIPTION	MARKED LANES	SURFACE WIDTH/TYPE*	AADT
STATE SECONDARY	R	URB MINOR ART	CURBED	NONE	NOT NHS	04.280		SPEED LIMIT 50 MPH	4	48I	25,710
						04.340			4	48J	
						04.340		BEGIN BRIDGE			
						04.350	IS 95	CAPITAL BELTWAY (SB)			
						04.370		STRUC #16147			
						04.370		OLD MP IS 95 @ 4.37			
						04.380	IS 95	CAPITAL BELTWAY			
						04.390			4	48I	
						04.390		END BRIDGE			
						04.500		SPUR TO WHITFIELD CHAPEL RD			
						04.510		SPUR FR WHITFIELD CHAPEL RD			
						04.520					25,520
						04.520	CO 74	WHITFIELD CHAPEL RD			
						04.520		TRAFFIC SIGNAL			
						04.540		SPUR FR WHITFIELD CHAPEL RD			
						04.550		SPUR TO WHITFIELD CHAPEL RD			
						04.650		SPEED LIMIT 40 MPH			
						04.800	CO992	92ND AVE			
						04.800		CROSSOVER			
						04.950	RP595- 4	RAMP 4 FR MD 704 TO RAMP 5 (TO IS595)			
						05.040	RP595- 6	RAMP 6 FR IS 595 EB TO MD 704 SB			
						05.040	RP595- 5	RAMP 5 FR MD 704 SB TO IS 595 EB			
						05.040		CROSSOVER			
						05.040		TRAFFIC SIGNAL			
			POSITIVE BARRIER			05.110			5	60I	
						05.110	RP595- 3	RAMP 3 FR RAMP 6 (FR IS 595) TO MD 704			
						05.150	IS595	JOHN HANSON HWY (WB)			
		URB OPA			NHS	05.160					47,791
						05.160		STRUC #16092			
						05.160		EXIT #8			
						05.160		OLD MP IS 595 @ 5.16			
						05.170	IS595	JOHN HANSON HWY			
			CURBED			05.236					
						05.280	RP595- 9	RAMP 9 FR MD 704 TO RAMP 10 (TO MD 950)			

*A,B = UNIMPROVED; C = GRADED & DRAINED; D,E = SOIL,GRAVEL,STONE; F,G = LOW TYPE BITUMINOUS
H,I = HIGH TYPE BITUMINOUS; J = CONCRETE; K= BRICK; L = BLOCK

STATE HIGHWAY LOCATION REFERENCE

COUNTY: PRINCE GEORGE'S
DISTRICT: 3
DATE: 12/31/12

ROUTE NUMBER: **MD 704** **CONTINUED**
INVENTORY DIRECTION: EAST
ROUTE NAME: MARTIN LUTHER KING JR HWY

STATE SYSTEM		FUNCTIONAL CLASS	MEDIAN TYPE	ACCESS CONTROL	NHS	MILEPOINT		MILEPOINT DESCRIPTION	MARKED LANES	SURFACE WIDTH/TYPE*	AADT
STATE SECONDARY	R	URB OPA	CURBED	NONE	NHS	05.280		CROSSOVER	5	60I	47,791
						05.360	RP595-10	RAMP 10 FR MD 704 TO RAMP 9 (TO MD 950)			
						05.410	RP595- 1	RAMP 1 FR MD 704 TO RAMP 8 (TO IS 595)			
						05.450	RP595- 8	RAMP 8 FR MD 704 SB TO IS 595 WB			
						05.450	RP595- 7	RAMP 7 FR IS 595 WB TO MD 704 SB			
						05.450	CO5811	HARGROVE DR			
						05.450		CROSSOVER			
						05.450		TRAFFIC SIGNAL			
						05.470		STRUC #16243			
						05.500	RP595- 2	RAMP 2 FR RAMP 7 (FR IS 595) TO MD 704			
						05.560			6	72I	
						05.650			5	60I	
						05.650		BOSTON WAY			
						05.650		PARLIMENT PL			
						05.650		CROSSOVER			
						05.800		SPUR FR FORBES BLVD			
						05.810		SPUR TO FORBES BLVD			
						05.820	CO4224	FORBES BLVD			
						05.820		TRAFFIC SIGNAL			
						05.840		SPUR FR FORBES BLVD			
						05.840		SPUR TO FORBES BLVD			
						05.950			6	72I	
						06.000		CROSSOVER			
						06.180	CO 67	LOTTSFORD VISTA RD			
						06.180	CO4897	BUSINESS PKWY			
						06.180		CROSSOVER			
						06.180		TRAFFIC SIGNAL			
						06.280	CO929	LOTTSFORD VISTA RD			
						06.303		SPUR TO VISTA GARDENS MARKET PLACE			
						06.316		VISTA GARDENS MARKET PLACE			
						06.328		SPUR FR VISTA GARDENS MARKET PLACE			
						06.500		SPUR FR MD 450			
						06.530	MD450	ANNAPOLIS RD			

*A,B = UNIMPROVED; C = GRADED & DRAINED; D,E = SOIL,GRAVEL,STONE; F,G = LOW TYPE BITUMINOUS
H,I = HIGH TYPE BITUMINOUS; J = CONCRETE; K= BRICK; L = BLOCK

STATE HIGHWAY LOCATION REFERENCE

COUNTY: PRINCE GEORGE'S
DISTRICT: 3
DATE: 12/31/12

ROUTE NUMBER: **MD 704** **CONTINUED**
INVENTORY DIRECTION: EAST
ROUTE NAME: MARTIN LUTHER KING JR HWY

STATE SYSTEM		FUNCTIONAL CLASS	MEDIAN TYPE	ACCESS CONTROL	NHS	MILEPOINT		MILEPOINT DESCRIPTION	MARKED LANES	SURFACE WIDTH/TYPE*	AADT
STATE SECONDARY	R	URB OPA	CURBED	NONE	NHS	06.530		TRAFFIC SIGNAL	6	72I	47,791
						06.530		CROSSOVER			
						06.530		VISTA GARDENS MARKET PLACE			

ROUTE NUMBER: **MD 717**
INVENTORY DIRECTION: NORTH
ROUTE NAME: WATER ST

STATE SYSTEM		FUNCTIONAL CLASS	MEDIAN TYPE	ACCESS CONTROL	NHS	MILEPOINT		MILEPOINT DESCRIPTION	MARKED LANES	SURFACE WIDTH/TYPE*	AADT
STATE SECONDARY	R	URB LOCAL	NONE (UNDIV)	NONE	NOT NHS	00.000			2	30I	8,121
						00.000		ROAD END			
						00.020	RP 4- 6	RAMP 6 FR MD 4 EB TO MD 717 SB			
						00.020	RP 4- 5	RAMP 5 FR MD 717 SB TO MD 4 EB			
						00.040	MD 4	STEPHANIE ROPER HWY (SB)			
		URB MINOR ART				00.050					
						00.050		STRUC #16099			
						00.050		OLD MP MD 4 @ .05			
						00.060	MD 4	PENNSYLVANIA AVE			
						00.090	RP 4- 1	RAMP 1 FR MD 717 NB TO RAMP 8 (TO MD 4)			
						00.090	RP 4- 7	RAMP 7 FR RAMP 2 (FR MD 4) TO MD 717 WB			
						00.100	RP 4- 2	RAMP 2 FR MD 4 WB TO MD 717 NB			
						00.120	RP 4- 8	RAMP 8 FR MD 717 SB TO MD 4 WB			
						00.140		SPEED LIMIT 25 MPH			
	U					00.180			2	32I	
						00.180		IN CORP LMTS UPPER MARLBORO			
						00.180		STRUC #16109 WESTERN BRANCH			
						00.220			2	24I	
						00.220	OP4980	JUDGES DR			
			PAINTED			00.230					
			NONE (UNDIV)			00.260			2	36I	
						00.260	CO4953	JUDGES DR			
						00.280			2	40I	
						00.280	MU 20	CHURCH ST			
						00.300	MU120	ST #1			

*A,B = UNIMPROVED; C = GRADED & DRAINED; D,E = SOIL,GRAVEL,STONE; F,G = LOW TYPE BITUMINOUS
H,I = HIGH TYPE BITUMINOUS; J = CONCRETE; K= BRICK; L = BLOCK

STATE HIGHWAY LOCATION REFERENCE

COUNTY: PRINCE GEORGE'S
DISTRICT: 3
DATE: 12/31/12

ROUTE NUMBER: **MD 717** **CONTINUED**
INVENTORY DIRECTION: NORTH
ROUTE NAME: WATER ST

STATE SYSTEM		FUNCTIONAL CLASS	MEDIAN TYPE	ACCESS CONTROL	NHS	MILEPOINT		MILEPOINT DESCRIPTION	MARKED LANES	SURFACE WIDTH/TYPE*	AADT
STATE SECONDARY	U	URB MINOR ART	NONE (UNDIV)	NONE	NOT NHS	00.330	MD725	MAIN ST	2	40I	8,121
						00.330	CO4027	ELM ST (AHEAD)			
						00.330		TRAFFIC SIGNAL			

ROUTE NUMBER: **MD 725**
INVENTORY DIRECTION: EAST
ROUTE NAME: OLD MARLBORO PIKE

STATE SYSTEM		FUNCTIONAL CLASS	MEDIAN TYPE	ACCESS CONTROL	NHS	MILEPOINT		MILEPOINT DESCRIPTION	MARKED LANES	SURFACE WIDTH/TYPE*	AADT
STATE SECONDARY	R	URB MINOR ART	NONE (UNDIV)	NONE	NOT NHS	00.000			3	36I	12,984
						00.000	CO4024	OLD MARLBORO PIKE (BACK)			
						00.000	CO 99	BROWN STATION RD			
						00.000		TRAFFIC SIGNAL			
						00.020		SPUR TO BROWN STATION RD			
						00.030		SPEED LIMIT 25 MPH			
						00.060			2	24I	
						00.080		SPUR FR JOHN ROGERS BLVD			
			PAINTED			00.110					
						00.110	CO4864	JOHN ROGERS BLVD			
						00.110		TRAFFIC SIGNAL			
						00.130		SPUR TO JOHN ROGERS BLVD			
	U		NONE (UNDIV)			00.140					
						00.160		IN CORP LMTS UPPER MARLBORO			
						00.160		STRUC #16009 FED SPRING BRANCH			
						00.240	MU112	SPRING BRANCH DR			
						00.250	MU 10	CEMETERY LA			
						00.320	MU 55	MARLBOROUGH DR			
						00.440	MU 60	OLD MILL RD			
						00.490	MU 90	RECTORY LA			
						00.540	MU 50	ELM ST			
						00.590	MU110	SERVICE LA			
NAME: MAIN ST						00.620	MU 30	OLD MARLBORO PIKE			
						00.650			2	22I	
						00.650	CO1212	OLD CRAIN HWY			
						00.730			2	24I	

*A,B = UNIMPROVED; C = GRADED & DRAINED; D,E = SOIL,GRAVEL,STONE; F,G = LOW TYPE BITUMINOUS
H,I = HIGH TYPE BITUMINOUS; J = CONCRETE; K= BRICK; L = BLOCK

STATE HIGHWAY LOCATION REFERENCE

COUNTY: PRINCE GEORGE'S
DISTRICT: 3
DATE: 12/31/12

ROUTE NUMBER: **MD 725** **CONTINUED**
INVENTORY DIRECTION: EAST
ROUTE NAME: MAIN ST

STATE SYSTEM		FUNCTIONAL CLASS	MEDIAN TYPE	ACCESS CONTROL	NHS	MILEPOINT		MILEPOINT DESCRIPTION	MARKED LANES	SURFACE WIDTH/TYPE*	AADT
STATE SECONDARY	U	URB MINOR ART	NONE (UNDIV)	NONE	NOT NHS	00.730	MU110	SERVICE LA	2	24I	12,984
						00.730	MU8010	NO NAME			
						00.780					14,951
						00.780	CO4027	ELM ST			
						00.780	MD717	WATER ST			
						00.780		TRAFFIC SIGNAL			
						00.830	CO4952	W COURT DR			
						00.850		UPPER MARLBORO POST OFFICE			
						00.850		PRINCE GEORGE'S COURTHOUSE			
						00.880	CO4951	E COURT DR			
						00.920	MU 80	PRATT ST			
						01.000	MU 80	PRATT ST			
NAME: MARLBORO PIKE						01.030	CO4028	GOV ODEN BOWIE DR			
						01.030		TRAFFIC SIGNAL			
						01.049		ST. MARYS CATHOLIC CHURCH			
			PAINTED			01.140					
			NONE (UNDIV)			01.180			2	24J	
						01.180		BEGIN BRIDGE			
	R					01.190		STRUC #16010 WESTERN BRANCH			
						01.190		OUT CORP LMTS UPPER MARLBORO			
						01.200			2	24I	
						01.200		END BRIDGE			
						01.210		MARLBORO RACE TRACK RD			
		URB OPA			NHS	01.250			3	36I	17,821
						01.250	MD202	LARGO RD			
						01.250		TRAFFIC SIGNAL			
						01.290			2	36I	
						01.310			2	24I	
						01.330		R/R #CR 529 574 F			
						01.350		MOOSE LA			
						01.480		PEERLESS AVE (PVT)			
						01.560		SPEED LIMIT 30 MPH			
			PAINTED			01.690					
			NONE (UNDIV)			01.750			3	36I	
			CENTER TLA (UNDIV)			01.760					

*A,B = UNIMPROVED; C = GRADED & DRAINED; D,E = SOIL,GRAVEL,STONE; F,G = LOW TYPE BITUMINOUS
H,I = HIGH TYPE BITUMINOUS; J = CONCRETE; K= BRICK; L = BLOCK

STATE HIGHWAY LOCATION REFERENCE

COUNTY: PRINCE GEORGE'S
DISTRICT: 3
DATE: 12/31/12

ROUTE NUMBER: **MD 725** **CONTINUED**
INVENTORY DIRECTION: EAST
ROUTE NAME: MARLBORO PIKE

STATE SYSTEM		FUNCTIONAL CLASS	MEDIAN TYPE	ACCESS CONTROL	NHS	MILEPOINT		MILEPOINT DESCRIPTION	MARKED LANES	SURFACE WIDTH/TYPE*	AADT
STATE SECONDARY	R	URB OPA	NONE (UNDIV)	NONE	NHS	01.840			3	36I	17,821
						01.840		SPUR FR US 301			
						01.840		SPUR TO US 301			
						01.850	US301	CRAIN HWY (SB)			
						01.860	US301	CRAIN HWY			
						01.860	CO4025	MARLBORO PIKE (AHEAD)			
						01.860		TRAFFIC SIGNAL			

ROUTE NUMBER: **MD 726**
INVENTORY DIRECTION: NORTH
ROUTE NAME: GREEN LANDING RD

STATE SYSTEM		FUNCTIONAL CLASS	MEDIAN TYPE	ACCESS CONTROL	NHS	MILEPOINT		MILEPOINT DESCRIPTION	MARKED LANES	SURFACE WIDTH/TYPE*	AADT
STATE SECONDARY	R	RUR LOCAL	NONE (UNDIV)	NONE	NOT NHS	00.000			2	24I	2,604
						00.000	CO4026	HUNT CLUB RD			
						00.020	RP 4- 4	RAMP 4 FR MD 726 NB TO MD 4 EB			
						00.060			2	24J	
						00.060		BEGIN BRIDGE			
		URB LOCAL				00.080					2,578
						00.080	MD 4	STEPHANIE ROPER HWY			
						00.080		STRUC #16096			
						00.080	MD 4	STEPHANIE ROPER HWY (SB)			
						00.100			2	24I	0
						00.100		END BRIDGE			
						00.280	CO4025	MARLBORO PIKE			
						00.280	MD 4PA	MARLBORO PIKE			
						00.280		STOP SIGN			

ROUTE NUMBER: **MD 769B**
INVENTORY DIRECTION: NORTH
ROUTE NAME: EDMONSTON RD

STATE SYSTEM		FUNCTIONAL CLASS	MEDIAN TYPE	ACCESS CONTROL	NHS	MILEPOINT		MILEPOINT DESCRIPTION	MARKED LANES	SURFACE WIDTH/TYPE*	AADT
STATE SECONDARY	U	URB LOCAL	NONE (UNDIV)	NONE	NOT NHS	00.000			3	40I	8,509
						00.000	MD450	ANNAPOLIS RD			

*A,B = UNIMPROVED; C = GRADED & DRAINED; D,E = SOIL,GRAVEL,STONE; F,G = LOW TYPE BITUMINOUS
H,I = HIGH TYPE BITUMINOUS; J = CONCRETE; K= BRICK; L = BLOCK

STATE HIGHWAY LOCATION REFERENCE

COUNTY: PRINCE GEORGE'S
DISTRICT: 3
DATE: 12/31/12

ROUTE NUMBER: **MD 769B** **CONTINUED**
INVENTORY DIRECTION: NORTH
ROUTE NAME: EDMONSTON RD

STATE SYSTEM		FUNCTIONAL CLASS	MEDIAN TYPE	ACCESS CONTROL	NHS	MILEPOINT		MILEPOINT DESCRIPTION	MARKED LANES	SURFACE WIDTH/TYPE*	AADT
STATE SECONDARY	U	URB LOCAL	NONE (UNDIV)	NONE	NOT NHS	00.000		TRAFFIC SIGNAL	3	40I	8,509
						00.040			3	36I	
						00.070			2	26I	
						00.120	MU122	TAYLOR ST #2			
						00.170		BLADENSBURG FIRE DEPT			
						00.180			2	36I	
						00.210			2	26I	
						00.210	MU130	TILDEN RD			
						00.210		TRAFFIC SIGNAL			
						00.250	MU152	UPSHUR ST #2			
						00.340	MU511	51ST ST #1			
	R					00.370		OUT CORP LIMITS BLADENSBURG			
						00.410		SPEED LIMIT 30 MPH			
						00.420			2	24I	
						00.420		SIGN: BEGIN COUNTY MAINTENANCE			
						00.450	CO3168	EDMONSTON RD (AHEAD)			

ROUTE NUMBER: **MD 769C**
INVENTORY DIRECTION: NORTH
ROUTE NAME: 52ND AVE

STATE SYSTEM		FUNCTIONAL CLASS	MEDIAN TYPE	ACCESS CONTROL	NHS	MILEPOINT		MILEPOINT DESCRIPTION	MARKED LANES	SURFACE WIDTH/TYPE*	AADT
STATE SECONDARY	R	URB LOCAL	NONE (UNDIV)	NONE	NOT NHS	00.000			2	24I	5,424
						00.000	MD201	KENILWORTH AVE			
						00.000		TRAFFIC SIGNAL			
						00.020		SPUR FR MD 201			
						00.020	CO5163	INWOOD ST			
						00.020		STOP SIGN			
						00.090	CO2775	JACKSON ST			
						00.150	CO2307	KILMER PL			
						00.160	CO3243	KILMER PL			
						00.200	CO2172	LAWRENCE ST			
						00.230	CO1564	LAWRENCE PL			
						00.310	CO346	MONROE ST			
						00.320	CO2425	MONROE PL			

*A,B = UNIMPROVED; C = GRADED & DRAINED; D,E = SOIL,GRAVEL,STONE; F,G = LOW TYPE BITUMINOUS
H,I = HIGH TYPE BITUMINOUS; J = CONCRETE; K= BRICK; L = BLOCK

STATE HIGHWAY LOCATION REFERENCE

COUNTY: PRINCE GEORGE'S
DISTRICT: 3
DATE: 12/31/12

ROUTE NUMBER: **MD 769C** **CONTINUED**
INVENTORY DIRECTION: NORTH
ROUTE NAME: 52ND AVE

STATE SYSTEM		FUNCTIONAL CLASS	MEDIAN TYPE	ACCESS CONTROL	NHS	MILEPOINT		MILEPOINT DESCRIPTION	MARKED LANES	SURFACE WIDTH/TYPE*	AADT
STATE SECONDARY	R	URB LOCAL	NONE (UNDIV)	NONE	NOT NHS	00.350	CO345	NEWTON ST	2	24I	5,424
	U					00.380			2	22I	
						00.380		IN CORP LMTS BLADENSBURG			
						00.380		SIGN: TOWN OF BLADENSBURG			
						00.460	MU 65	NEWTON ST			
NAME: QUINCY ST						00.550	CO330	QUINCY ST			
						00.630		SPEED LIMIT 30 MPH			
						00.720			2	24I	
						00.810		SPUR FR MD 201A			
						00.820			2	36I	
NAME: 48TH ST						00.820	MD201A	NO NAME			
						00.900			2	24I	
						00.900	MU 70	QUINCY PL			
						00.950			2	40I	
						00.950	MD450	ANNAPOLIS RD			
						00.950		TRAFFIC SIGNAL			
						01.010			1	18I	
						01.010		SPUR FR MD 201			
						01.060	MD201	KENILWORTH AVE			

ROUTE NUMBER: **MD 769D**
INVENTORY DIRECTION: NORTH
ROUTE NAME: 52ND AVE

STATE SYSTEM		FUNCTIONAL CLASS	MEDIAN TYPE	ACCESS CONTROL	NHS	MILEPOINT		MILEPOINT DESCRIPTION	MARKED LANES	SURFACE WIDTH/TYPE*	AADT
STATE SECONDARY	R	URB LOCAL	NONE (UNDIV)	NONE	NOT NHS	00.000			2	26I	0
						00.000		ROAD END			
						00.060			2	24I	3,400
						00.150		R/R #CSX 140 263 Y			
						00.180			2	30I	
						00.270		SPUR FR MD 201			
						00.290	MD201	KENILWORTH AVE			
						00.290		TRAFFIC SIGNAL			

*A,B = UNIMPROVED; C = GRADED & DRAINED; D,E = SOIL,GRAVEL,STONE; F,G = LOW TYPE BITUMINOUS
H,I = HIGH TYPE BITUMINOUS; J = CONCRETE; K= BRICK; L = BLOCK

STATE HIGHWAY LOCATION REFERENCE

COUNTY: PRINCE GEORGE'S
DISTRICT: 3
DATE: 12/31/12

ROUTE NUMBER: **MD 810A**
INVENTORY DIRECTION: WEST
ROUTE NAME: LIVINGSTON RD

STATE SYSTEM		FUNCTIONAL CLASS	MEDIAN TYPE	ACCESS CONTROL	NHS	MILEPOINT		MILEPOINT DESCRIPTION	MARKED LANES	SURFACE WIDTH/TYPE*	AADT
STATE SECONDARY	R	URB LOCAL	NONE (UNDIV)	NONE	NOT NHS	03.410			2	24I	821
						03.410	CO1201	LIVINGSTON RD (BACK)			
						03.430	MD210J	SERVICE RD			
						03.500	MD210	INDIAN HEAD HWY			
						03.500		STOP SIGN			
						03.530			2	22I	
						03.530	MD210K	BEECH LA			
						03.530		SPUR FR MD 210			
						03.550		SPEED LIMIT 25 MPH			
						03.560	CO5902	INDEPENDENCE RD			
						03.570	CO1201	LIVINGSTON RD (AHEAD)			

ROUTE NUMBER: **MD 810B**
INVENTORY DIRECTION: EAST
ROUTE NAME: SPRING GROVE DR

STATE SYSTEM		FUNCTIONAL CLASS	MEDIAN TYPE	ACCESS CONTROL	NHS	MILEPOINT		MILEPOINT DESCRIPTION	MARKED LANES	SURFACE WIDTH/TYPE*	AADT
STATE SECONDARY	R	URB LOCAL	NONE (UNDIV)	NONE	NOT NHS	00.000			2	30I	98
						00.000	MD210K	BEECH LA			
						00.000		STOP SIGN			
						00.040	CO1554	SPRING GROVE DR (AHEAD)			

ROUTE NUMBER: **MD 810C**
INVENTORY DIRECTION: EAST
ROUTE NAME: DALE LA

STATE SYSTEM		FUNCTIONAL CLASS	MEDIAN TYPE	ACCESS CONTROL	NHS	MILEPOINT		MILEPOINT DESCRIPTION	MARKED LANES	SURFACE WIDTH/TYPE*	AADT
STATE SECONDARY	R	URB LOCAL	NONE (UNDIV)	NONE	NOT NHS	00.000			2	30I	98
						00.000	MD210K	BEECH LA			
						00.000		STOP SIGN			
						00.010		SPEED LIMIT 25 MPH			
						00.020			2	26I	
						00.040	CO1553	DALE LA (AHEAD)			

*A,B = UNIMPROVED; C = GRADED & DRAINED; D,E = SOIL,GRAVEL,STONE; F,G = LOW TYPE BITUMINOUS
H,I = HIGH TYPE BITUMINOUS; J = CONCRETE; K= BRICK; L = BLOCK

STATE HIGHWAY LOCATION REFERENCE

COUNTY: PRINCE GEORGE'S
DISTRICT: 3
DATE: 12/31/12

ROUTE NUMBER: **MD 810D**
INVENTORY DIRECTION: EAST
ROUTE NAME: MAPLE LA

STATE SYSTEM		FUNCTIONAL CLASS	MEDIAN TYPE	ACCESS CONTROL	NHS	MILEPOINT		MILEPOINT DESCRIPTION	MARKED LANES	SURFACE WIDTH/TYPE*	AADT
STATE SECONDARY	R	URB LOCAL	NONE (UNDIV)	NONE	NOT NHS	00.000			2	24I	98
						00.000	MD210K	BEECH LA			
						00.000		STOP SIGN			
						00.020			2	22I	
						00.040	CO1551	MAPLE LA (AHEAD)			

ROUTE NUMBER: **MD 810E**
INVENTORY DIRECTION: SOUTH
ROUTE NAME: PINE DR

STATE SYSTEM		FUNCTIONAL CLASS	MEDIAN TYPE	ACCESS CONTROL	NHS	MILEPOINT		MILEPOINT DESCRIPTION	MARKED LANES	SURFACE WIDTH/TYPE*	AADT
STATE SECONDARY	R	URB LOCAL	NONE (UNDIV)	NONE	NOT NHS	00.220			2	30I	98
						00.220	CO5195	PINE DR (BACK)			
						00.230		SPEED LIMIT 25 MPH			
						00.240	MD210L	BERETTA DR			
						00.280	MD210	INDIAN HEAD HWY			
						00.280		STOP SIGN			
						00.300	MD210K	BEECH LA			

ROUTE NUMBER: **MD 810F**
INVENTORY DIRECTION: SOUTH
ROUTE NAME: HOLLY WAY

STATE SYSTEM		FUNCTIONAL CLASS	MEDIAN TYPE	ACCESS CONTROL	NHS	MILEPOINT		MILEPOINT DESCRIPTION	MARKED LANES	SURFACE WIDTH/TYPE*	AADT
STATE SECONDARY	R	URB LOCAL	NONE (UNDIV)	NONE	NOT NHS	00.280			2	24I	98
						00.280	CO2186	HOLLY WAY (BACK)			
						00.280	MD210M	HOLLY RD			
						00.280		STOP SIGN			
						00.380	MD810G	PINE LA			
						00.380	CO585	PINE LA			
						00.380	CO2186	HOLLY WAY (AHEAD)			
						00.380		STOP SIGN			

*A,B = UNIMPROVED; C = GRADED & DRAINED; D,E = SOIL,GRAVEL,STONE; F,G = LOW TYPE BITUMINOUS
H,I = HIGH TYPE BITUMINOUS; J = CONCRETE; K= BRICK; L = BLOCK

STATE HIGHWAY LOCATION REFERENCE

COUNTY: PRINCE GEORGE'S
DISTRICT: 3
DATE: 12/31/12

ROUTE NUMBER: **MD 810G**
INVENTORY DIRECTION: EAST
ROUTE NAME: PINE LA

STATE SYSTEM		FUNCTIONAL CLASS	MEDIAN TYPE	ACCESS CONTROL	NHS	MILEPOINT		MILEPOINT DESCRIPTION	MARKED LANES	SURFACE WIDTH/TYPE*	AADT
STATE SECONDARY	R	URB LOCAL	NONE (UNDIV)	NONE	NOT NHS	00.390			2	24I	946
						00.390	CO585	PINE LA (BACK)			
						00.390	MD810F	HOLLY WAY			
						00.390	CO2186	HOLLY WAY			
						00.430			2	44I	
						00.430	MD210N	SERVICE RD			
						00.450	MD210	INDIAN HEAD HWY			
						00.450		STOP SIGN			

ROUTE NUMBER: **MD 810H**
INVENTORY DIRECTION: SOUTH
ROUTE NAME: MANNING RD WEST

STATE SYSTEM		FUNCTIONAL CLASS	MEDIAN TYPE	ACCESS CONTROL	NHS	MILEPOINT		MILEPOINT DESCRIPTION	MARKED LANES	SURFACE WIDTH/TYPE*	AADT
STATE SECONDARY	R	URB LOCAL	NONE (UNDIV)	NONE	NOT NHS	00.430			2	24I	0
						00.430	CO699	MANNING RD WEST (BACK)			
						00.510	MD210N	SERVICE RD			
						00.520		DRAINAGE STRUC #16212XO			
						00.540	MD210	INDIAN HEAD HWY			
						00.540		STOP SIGN			

ROUTE NUMBER: **MD 810I**
INVENTORY DIRECTION: SOUTH
ROUTE NAME: MANNING RD EAST

STATE SYSTEM		FUNCTIONAL CLASS	MEDIAN TYPE	ACCESS CONTROL	NHS	MILEPOINT		MILEPOINT DESCRIPTION	MARKED LANES	SURFACE WIDTH/TYPE*	AADT
STATE SECONDARY	R	URB LOCAL	NONE (UNDIV)	NONE	NOT NHS	00.000			3	36I	709
						00.000	MD210	INDIAN HEAD HWY			
						00.000		STOP SIGN			
						00.035		SPEED LIMIT 30 MPH			
						00.050	CO153	MANNING RD EAST (AHEAD)			
						00.050		BEG X-REF W/ CO 153			
			CURBED			00.590			2	24I	0
						00.590	CO153	MANNING RD EAST (BACK)			
						00.590		END X-REF W/ CO 153			

*A,B = UNIMPROVED; C = GRADED & DRAINED; D,E = SOIL,GRAVEL,STONE; F,G = LOW TYPE BITUMINOUS
H,I = HIGH TYPE BITUMINOUS; J = CONCRETE; K= BRICK; L = BLOCK

STATE HIGHWAY LOCATION REFERENCE

COUNTY: PRINCE GEORGE'S
DISTRICT: 3
DATE: 12/31/12

ROUTE NUMBER: **MD 810I** **CONTINUED**
INVENTORY DIRECTION: SOUTH
ROUTE NAME: MANNING RD EAST

STATE SYSTEM		FUNCTIONAL CLASS	MEDIAN TYPE	ACCESS CONTROL	NHS	MILEPOINT		MILEPOINT DESCRIPTION	MARKED LANES	SURFACE WIDTH/TYPE*	AADT
STATE SECONDARY	R	URB LOCAL	CURBED	NONE	NOT NHS	00.625		SPUR FR MD 228	2	24I	0
						00.640					709
						00.640		SPUR TO MD 228			
			NONE (UNDIV)			00.650					
						00.650		TRAFFIC SIGNAL			
						00.650	MD228	BERRY RD			
						00.675		SPUR FR MD 228			
						00.690	CO153	MANNING RD EAST (AHEAD)			

ROUTE NUMBER: **MD 810J**
INVENTORY DIRECTION: WEST
ROUTE NAME: LIVINGSTON RD

STATE SYSTEM		FUNCTIONAL CLASS	MEDIAN TYPE	ACCESS CONTROL	NHS	MILEPOINT		MILEPOINT DESCRIPTION	MARKED LANES	SURFACE WIDTH/TYPE*	AADT
STATE SECONDARY	R	URB COLL	NONE (UNDIV)	NONE	NOT NHS	00.000			2	24I	821
						00.000	MD373	LIVINGSTON RD (BACK)			
						00.000	MD210	INDIAN HEAD HWY			
						00.000		TRAFFIC SIGNAL			
						00.060			3	36I	
						00.100	MD210S	BIDDLE RD			
						00.100	OP738	BIDDLE RD			
						00.100	CO1201	LIVINGSTON RD (AHEAD)			

ROUTE NUMBER: **MD 810K**
INVENTORY DIRECTION: WEST
ROUTE NAME: BRYAN POINT RD

STATE SYSTEM		FUNCTIONAL CLASS	MEDIAN TYPE	ACCESS CONTROL	NHS	MILEPOINT		MILEPOINT DESCRIPTION	MARKED LANES	SURFACE WIDTH/TYPE*	AADT
STATE SECONDARY	R	URB LOCAL	NONE (UNDIV)	NONE	NOT NHS	00.000			2	24I	873
						00.000		ROAD END			
						00.030			2	30I	
						00.030	MD210R	HICKORY KNOLL RD			
						00.100	MD210S	BIDDLE RD			
						00.100	CO228	BRYAN POINT RD (AHEAD)			

*A,B = UNIMPROVED; C = GRADED & DRAINED; D,E = SOIL,GRAVEL,STONE; F,G = LOW TYPE BITUMINOUS
H,I = HIGH TYPE BITUMINOUS; J = CONCRETE; K= BRICK; L = BLOCK

STATE HIGHWAY LOCATION REFERENCE

COUNTY: PRINCE GEORGE'S
DISTRICT: 3
DATE: 12/31/12

ROUTE NUMBER: **MD 950**
INVENTORY DIRECTION: NORTH
ROUTE NAME: GARDEN CITY DR

STATE SYSTEM		FUNCTIONAL CLASS	MEDIAN TYPE	ACCESS CONTROL	NHS	MILEPOINT		MILEPOINT DESCRIPTION	MARKED LANES	SURFACE WIDTH/TYPE*	AADT
STATE SECONDARY	R	URB COLL	NONE (UNDIV)	NONE	NHS	00.280			3	36I	5,891
						00.280	CO4231	GARDEN CITY DR (BACK)			
						00.293		SPEED LIMIT 25 MPH			
						00.490	CO4312	PROFESSIONAL PL			
						00.500	RP 95-10	RAMP 10 FR MD 950 TO RAMP 5 (TO IS 595)			
						00.500	RP 95- 9	RAMP 9 FR IS 595 WB TO MD 950 SB			

ROUTE NUMBER: **MD 950A**
INVENTORY DIRECTION: SOUTH
ROUTE NAME: WHITFIELD CHAPEL RD

STATE SYSTEM		FUNCTIONAL CLASS	MEDIAN TYPE	ACCESS CONTROL	NHS	MILEPOINT		MILEPOINT DESCRIPTION	MARKED LANES	SURFACE WIDTH/TYPE*	AADT
STATE SECONDARY	R	URB COLL	NONE (UNDIV)	NONE	NOT NHS	01.140			2	34I	9,143
						01.140	CO 74	WHITFIELD CHAPEL RD (BACK)			
						01.190			2	24I	
						01.190	CO3076	91ST PL			
						01.246		SPEED LIMIT 35 MPH			
						01.280			2	24J	
						01.280		BEGIN BRIDGE			
						01.290	RP 95- 9	RAMP 9 FR IS 595 WB TO MD 950 SB			
						01.300	RP 95- 7	RAMP 7 FR IS 595 WB TO IS 95 SB			
						01.306	IS595	JOHN HANSON HWY (WB)			
						01.310		STRUC #16116			
						01.310		OLD MP IS 595 @ 1.31			
						01.316	IS595	JOHN HANSON HWY			
						01.322	RP 95- 4	RAMP 4 FR IS 95 NB TO IS 595 EB			
						01.330			2	24I	
						01.330		END BRIDGE			
						01.380	CO3956	EBENEZER LA			
						01.420	CO 74	WHITFIELD CHAPEL RD (AHEAD)			

*A,B = UNIMPROVED; C = GRADED & DRAINED; D,E = SOIL,GRAVEL,STONE; F,G = LOW TYPE BITUMINOUS
H,I = HIGH TYPE BITUMINOUS; J = CONCRETE; K= BRICK; L = BLOCK

STATE HIGHWAY LOCATION REFERENCE

COUNTY: PRINCE GEORGE'S
DISTRICT: 3
DATE: 12/31/12

ROUTE NUMBER: **MD 950C**
INVENTORY DIRECTION: SOUTH
ROUTE NAME: LOTTSFORD VISTA RD

STATE SYSTEM		FUNCTIONAL CLASS	MEDIAN TYPE	ACCESS CONTROL	NHS	MILEPOINT		MILEPOINT DESCRIPTION	MARKED LANES	SURFACE WIDTH/TYPE*	AADT
STATE SECONDARY	R	URB COLL	NONE (UNDIV)	NONE	NOT NHS	00.450			2	24I	9,483
						00.450	CO 67	LOTTSFORD VISTA RD (BACK)			
						00.526	CO4224	FORBES BLVD			
						00.566		SPEED LIMIT 35 MPH			
						00.600			2	24J	
						00.600		BEGIN BRIDGE			
						00.610	IS595	JOHN HANSON HWY (WB)			
						00.620		STRUC #16091			
						00.620		OLD MP IS 595 @ .62			
						00.640	IS595	JOHN HANSON HWY			
						00.650			2	24I	
						00.650		END BRIDGE			
						00.740	CO4710	CARIBON ST			
						00.740	CO5412	VISTA GRANDE DR			
						00.870	CO2899	CLEARY LA			
						00.870	CO 67	LOTTSFORD VISTA RD (AHEAD)			

ROUTE NUMBER: **MD 950D**
INVENTORY DIRECTION: SOUTH
ROUTE NAME: CHURCH RD

STATE SYSTEM		FUNCTIONAL CLASS	MEDIAN TYPE	ACCESS CONTROL	NHS	MILEPOINT		MILEPOINT DESCRIPTION	MARKED LANES	SURFACE WIDTH/TYPE*	AADT
STATE SECONDARY	R	URB COLL	NONE (UNDIV)	NONE	NOT NHS	01.820			2	24I	5,213
						01.820	CO 59	CHURCH RD (BACK)			
						01.991			2	24J	
						01.991		BEGIN BRIDGE			
						02.005	IS595	JOHN HANSON HWY (WB)			
						02.013		STRUC #16088			
						02.013		OLD MP IS 595 @ 2.013			
						02.025	IS595	JOHN HANSON HWY			
						02.037			2	24I	
						02.037		END BRIDGE			
						02.160	CO 59	CHURCH RD (AHEAD)			

*A,B = UNIMPROVED; C = GRADED & DRAINED; D,E = SOIL,GRAVEL,STONE; F,G = LOW TYPE BITUMINOUS
H,I = HIGH TYPE BITUMINOUS; J = CONCRETE; K= BRICK; L = BLOCK

STATE HIGHWAY LOCATION REFERENCE

COUNTY: PRINCE GEORGE'S
DISTRICT: 3
DATE: 12/31/12

ROUTE NUMBER: **MD 953**
INVENTORY DIRECTION: NORTH
ROUTE NAME: GLENN DALE RD

STATE SYSTEM		FUNCTIONAL CLASS	MEDIAN TYPE	ACCESS CONTROL	NHS	MILEPOINT		MILEPOINT DESCRIPTION	MARKED LANES	SURFACE WIDTH/TYPE*	AADT
STATE SECONDARY	R	URB COLL	NONE (UNDIV)	NONE	NOT NHS	00.000			2	24I	3,753
						00.000	MD193	ENTERPRISE RD			
						00.000		TRAFFIC SIGNAL			
						00.050		SPEED LIMIT 40 MPH			
						00.140	CO4491	HOLMEHURST WAY WEST			
						00.210		SPUR FR OLD GLENN DALE RD			
						00.240	CO4492	OLD GLENN DALE RD			
						00.430	CO5207	SADDLE RIVER DR			
						00.540		STRUC #16216P LOTTSFORD BRANCH			
						00.590	CO4469	MAIDEN DR			
						00.750	CO5167	LINTONA LA			
						00.750	CO4768	LOTTSFORD DR			
			PAINTED			00.769					
			NONE (UNDIV)			00.863					
						00.910	CO4370	ATWELL AVE			
						00.949			4	48I	
			PAINTED			01.068			3	39I	
			NONE (UNDIV)			01.111			3	36I	
						01.160	CO6392	LAKE VICTORIA LA			
			PAINTED			01.200			2	24I	
			NONE (UNDIV)			01.230					
						01.320	MD450	ANNAPOLIS RD			
						01.320		TRAFFIC SIGNAL			
						01.440	CO5926	LEGEND MANOR LA			
						01.470			2	22I	
						01.584	CO6596	GLENSHIRE DR			
						01.680		CHERRY DR (GATED)			
						01.710		WEST DR (GATED)			
						01.830		EAST DR (GATED)			
						01.830		WALNUT DR (GATED)			
						01.990		UTILITY DR (GATED)			
						02.010	GV112	OLD POND DR			
						02.050		W B & A BIKE TRAIL			
						02.070	CO4886	ELECTRIC AVE			
						02.500	CO6584	STRAWBERRY GLEN LA			

*A,B = UNIMPROVED; C = GRADED & DRAINED; D,E = SOIL,GRAVEL,STONE; F,G = LOW TYPE BITUMINOUS
H,I = HIGH TYPE BITUMINOUS; J = CONCRETE; K= BRICK; L = BLOCK

STATE HIGHWAY LOCATION REFERENCE

COUNTY: PRINCE GEORGE'S
DISTRICT: 3
DATE: 12/31/12

ROUTE NUMBER: **MD 953** **CONTINUED**
INVENTORY DIRECTION: NORTH
ROUTE NAME: GLENN DALE RD

STATE SYSTEM		FUNCTIONAL CLASS	MEDIAN TYPE	ACCESS CONTROL	NHS	MILEPOINT		MILEPOINT DESCRIPTION	MARKED LANES	SURFACE WIDTH/TYPE*	AADT
STATE SECONDARY	R	URB COLL	NONE (UNDIV)	NONE	NOT NHS	02.500	CO6844	ARMAAN DR	2	22I	3,753
						02.570	CO1076	MARGUERITA AVE			
						02.650	CO6227	GLENDALE OAKS WAY			
						02.730			2	24I	
						02.730	CO 40	DAISY LA			
						02.730		STOP SIGN			
						02.740		SPEED LIMIT 30 MPH			
						02.800	CO4793	WORRELL PL			
						02.840	CO1825	DUBARRY ST			
						02.890	CO1833	E FRANKLIN AVE			
						02.930		DOLBY AVE			
						02.980	CO5320	GLENN BROOKE CT			
						02.990		DRAINAGE - 48" CMP			
						03.020	CO5502	HARBOR AVE			
						03.080		ATHLETIC FIELD			
						03.200		GLENN DALE ELEMENTARY SCHOOL			
		URB LOCAL				03.380					
						03.380	CO1036	GLENN AVE			
						03.380	CO 56	PROSPECT HILL RD			
						03.388	CO3250	MARIETTA ST			
						03.440	CO4386	PATUXENT AVE			
						03.520	CO113	N LANSDALE ST			
						03.530		ROAD END - GUARDRAIL			

ROUTE NUMBER: **MD 953A**
INVENTORY DIRECTION: NORTH
ROUTE NAME: GLENN DALE RD

STATE SYSTEM		FUNCTIONAL CLASS	MEDIAN TYPE	ACCESS CONTROL	NHS	MILEPOINT		MILEPOINT DESCRIPTION	MARKED LANES	SURFACE WIDTH/TYPE*	AADT
STATE SECONDARY	R	URB LOCAL	NONE (UNDIV)	NONE	NOT NHS	00.000			2	26I	98
						00.000	CO2901	DUVALL ST			
						00.030			2	30I	
						00.030		GLENN DALE POST OFFICE			
						00.100			2	26I	
						00.100	MD564	LANHAM SEVERN RD			

*A,B = UNIMPROVED; C = GRADED & DRAINED; D,E = SOIL,GRAVEL,STONE; F,G = LOW TYPE BITUMINOUS
H,I = HIGH TYPE BITUMINOUS; J = CONCRETE; K= BRICK; L = BLOCK

STATE HIGHWAY LOCATION REFERENCE

COUNTY: PRINCE GEORGE'S
DISTRICT: 3
DATE: 12/31/12

ROUTE NUMBER: **MD 953A** **CONTINUED**
INVENTORY DIRECTION: NORTH
ROUTE NAME: GLENN DALE RD

STATE SYSTEM		FUNCTIONAL CLASS	MEDIAN TYPE	ACCESS CONTROL	NHS	MILEPOINT		MILEPOINT DESCRIPTION	MARKED LANES	SURFACE WIDTH/TYPE*	AADT
STATE SECONDARY	R	URB LOCAL	NONE (UNDIV)	NONE	NOT NHS	00.100		STOP SIGN	2	26I	98
						00.150		ROAD END - GUARDRAIL			

ROUTE NUMBER: **MD 963**
INVENTORY DIRECTION: EAST
ROUTE NAME: DEPUTY LA

STATE SYSTEM		FUNCTIONAL CLASS	MEDIAN TYPE	ACCESS CONTROL	NHS	MILEPOINT		MILEPOINT DESCRIPTION	MARKED LANES	SURFACE WIDTH/TYPE*	AADT
STATE SECONDARY	R	URB LOCAL	NONE (UNDIV)	NONE	NOT NHS	00.000			2	20I	0
						00.000	CO360	HILL RD			
						00.010		ROAD END: GATE			

ROUTE NUMBER: **MD 964**
INVENTORY DIRECTION: SOUTH
ROUTE NAME: TRUMAN RD

STATE SYSTEM		FUNCTIONAL CLASS	MEDIAN TYPE	ACCESS CONTROL	NHS	MILEPOINT		MILEPOINT DESCRIPTION	MARKED LANES	SURFACE WIDTH/TYPE*	AADT
STATE SECONDARY	R	URB LOCAL	NONE (UNDIV)	NONE	NOT NHS	00.000			2	20I	0
						00.000		ROAD END - GUARDRAIL			
						00.100	CO438	RED TOP RD			
						00.100	CO441	TRUMAN RD (AHEAD)			
						00.100		STOP SIGN			

ROUTE NUMBER: **MD 965**
INVENTORY DIRECTION: NORTH
ROUTE NAME: KENILWORTH AVE

STATE SYSTEM		FUNCTIONAL CLASS	MEDIAN TYPE	ACCESS CONTROL	NHS	MILEPOINT		MILEPOINT DESCRIPTION	MARKED LANES	SURFACE WIDTH/TYPE*	AADT
STATE SECONDARY	R	URB LOCAL	NONE (UNDIV)	NONE	NOT NHS	00.000			1	26I	0
						00.000		WASH DC LINE			
						00.000		EASTERN AVE (DC MAINT)			
						00.020		SPUR FR MD 965A			
						00.030			1	26J	
						00.070	CO349	R ST			
						00.090	RP201- 2	RAMP 2 FR MD 965 WB TO MD 201 NB			

*A,B = UNIMPROVED; C = GRADED & DRAINED; D,E = SOIL,GRAVEL,STONE; F,G = LOW TYPE BITUMINOUS
H,I = HIGH TYPE BITUMINOUS; J = CONCRETE; K= BRICK; L = BLOCK

STATE HIGHWAY LOCATION REFERENCE

COUNTY: PRINCE GEORGE'S
DISTRICT: 3
DATE: 12/31/12

ROUTE NUMBER: **MD 965** **CONTINUED**
INVENTORY DIRECTION: NORTH
ROUTE NAME: KENILWORTH AVE

STATE SYSTEM		FUNCTIONAL CLASS	MEDIAN TYPE	ACCESS CONTROL	NHS	MILEPOINT		MILEPOINT DESCRIPTION	MARKED LANES	SURFACE WIDTH/TYPE*	AADT
STATE SECONDARY	R	URB LOCAL	NONE (UNDIV)	NONE	NOT NHS	00.110			1	24J	0
						00.140	CO347	N ADDISON RD			
						00.230			2	24J	
						00.230	CO2033	S ST			
						00.285		GATE			
						00.328	MD201	KENILWORTH AVE			
						00.540		FENCE			
						00.540	MD965A	KENILWORTH AVE (AHEAD)			

ROUTE NUMBER: **MD 965A**
INVENTORY DIRECTION: SOUTH
ROUTE NAME: KENILWORTH AVE

STATE SYSTEM		FUNCTIONAL CLASS	MEDIAN TYPE	ACCESS CONTROL	NHS	MILEPOINT		MILEPOINT DESCRIPTION	MARKED LANES	SURFACE WIDTH/TYPE*	AADT
STATE SECONDARY	R	URB LOCAL	NONE (UNDIV)	NONE	NOT NHS	00.000			1	30J	0
						00.000	RP201- 5	RAMP 5 FR MD 201 SB TO MD 965A EB			
						00.000	MD965	KENILWORTH AVE (BACK)			
						00.020			1	12J	
						00.020		ANDALUSIA LN			
						00.060			1	12I	
						00.070		SPUR TO MD 965			
						00.090		EASTERN AVE (DC MAINT)			
						00.090		WASH DC LINE			
						00.090		TRAFFIC SIGNAL			

ROUTE NUMBER: **MD 967**
INVENTORY DIRECTION: SOUTH
ROUTE NAME: SERVICE RD

STATE SYSTEM		FUNCTIONAL CLASS	MEDIAN TYPE	ACCESS CONTROL	NHS	MILEPOINT		MILEPOINT DESCRIPTION	MARKED LANES	SURFACE WIDTH/TYPE*	AADT
STATE SECONDARY	R	URB LOCAL	NONE (UNDIV)	NONE	NOT NHS	00.000			2	38I	0
						00.000	CO607	COLEBROOKE DR			
						00.030		ENT TO SHOPPING CTR (AHEAD)			

*A,B = UNIMPROVED; C = GRADED & DRAINED; D,E = SOIL,GRAVEL,STONE; F,G = LOW TYPE BITUMINOUS
H,I = HIGH TYPE BITUMINOUS; J = CONCRETE; K= BRICK; L = BLOCK

STATE HIGHWAY LOCATION REFERENCE

COUNTY: PRINCE GEORGE'S
DISTRICT: 3
DATE: 12/31/12

ROUTE NUMBER: **MD 967A**
INVENTORY DIRECTION: NORTH
ROUTE NAME: OLD BRANCH AVE

STATE SYSTEM		FUNCTIONAL CLASS	MEDIAN TYPE	ACCESS CONTROL	NHS	MILEPOINT		MILEPOINT DESCRIPTION	MARKED LANES	SURFACE WIDTH/TYPE*	AADT
STATE SECONDARY	R	URB LOCAL	NONE (UNDIV)	NONE	NOT NHS	00.000			2	30I	0
						00.000	CO2606	BEECH RD (BACK)			
						00.000	MD 5	BRANCH AVE			
						00.000		TRAFFIC SIGNAL			
						00.040		SPEED LIMIT 25 MPH			
						00.070			2	24I	
						00.070	CO1762	HARTFORD HILLS DR			
						00.150	CO1761	OXFORD DR			
						00.310			2	30I	
						00.310	CO3044	OURISMAN DR			
						00.413	MD967B	OLD BRANCH AVE			
						00.413		STOP SIGN			
						00.490			2	24I	
						00.570			3	36I	
						00.590	OP5158	APPLEGATE LA			
						00.695			2	24I	
						00.720	CO1411	COACH LA			
						00.720		APPLEGATE WAY			
						00.790	CO1410	BEXLEY PL			
						00.810		BEXLEY PL			
NAME: BEDFORD WAY						00.916	CO1763	BEDFORD PL			
						00.980	MD414	ST BARNABAS RD			
						00.980		TRAFFIC SIGNAL			

ROUTE NUMBER: **MD 967B**
INVENTORY DIRECTION: SOUTH
ROUTE NAME: OLD BRANCH AVE

STATE SYSTEM		FUNCTIONAL CLASS	MEDIAN TYPE	ACCESS CONTROL	NHS	MILEPOINT		MILEPOINT DESCRIPTION	MARKED LANES	SURFACE WIDTH/TYPE*	AADT
STATE SECONDARY	R	URB LOCAL	NONE (UNDIV)	NONE	NOT NHS	00.000			2	36I	0
						00.000	MD967A	OLD BRANCH AVE			
						00.015			2	20I	
						00.015	MD 5	BRANCH AVE			
						00.015		STOP SIGN			
						00.030	MD 5	BRANCH AVE (SB)			

*A,B = UNIMPROVED; C = GRADED & DRAINED; D,E = SOIL,GRAVEL,STONE; F,G = LOW TYPE BITUMINOUS
H,I = HIGH TYPE BITUMINOUS; J = CONCRETE; K= BRICK; L = BLOCK

STATE HIGHWAY LOCATION REFERENCE

COUNTY: PRINCE GEORGE'S
DISTRICT: 3
DATE: 12/31/12

ROUTE NUMBER: **MD 967B** **CONTINUED**
INVENTORY DIRECTION: SOUTH
ROUTE NAME: OLD BRANCH AVE

STATE SYSTEM		FUNCTIONAL CLASS	MEDIAN TYPE	ACCESS CONTROL	NHS	MILEPOINT		MILEPOINT DESCRIPTION	MARKED LANES	SURFACE WIDTH/TYPE*	AADT
STATE SECONDARY	R	URB LOCAL	NONE (UNDIV)	NONE	NOT NHS	00.055		ETHIOPIAN ORTHODOX TEWAHIDO CHURCH	2	20I	0
						00.395		STOP SIGN			
						00.395	CO2606	BEECH RD			

ROUTE NUMBER: **MD 967C**
INVENTORY DIRECTION: NORTH
ROUTE NAME: OLD BRANCH AVE

STATE SYSTEM		FUNCTIONAL CLASS	MEDIAN TYPE	ACCESS CONTROL	NHS	MILEPOINT		MILEPOINT DESCRIPTION	MARKED LANES	SURFACE WIDTH/TYPE*	AADT
STATE SECONDARY	R	URB LOCAL	NONE (UNDIV)	NONE	NOT NHS	00.000			2	24I	0
						00.000		ROAD END: GUARDRAIL			
						00.010	CO2577	KEPPLER RD			
						00.070	CO1773	BRADDOCK RD			
						00.150	CO1462	LONG VIEW RD			
NAME: SIMPSON RD						00.270	CO3151	SIMPSON RD			
						00.270		STOP SIGN			
						00.290	CO3584	AUTH WAY			
						00.290		TRAFFIC SIGNAL			
						00.290	MD 5	BRANCH AVE			
						00.290	MD 5	BRANCH AVE (SB)			

ROUTE NUMBER: **MD 967D**
INVENTORY DIRECTION: SOUTH
ROUTE NAME: SERVICE RD

STATE SYSTEM		FUNCTIONAL CLASS	MEDIAN TYPE	ACCESS CONTROL	NHS	MILEPOINT		MILEPOINT DESCRIPTION	MARKED LANES	SURFACE WIDTH/TYPE*	AADT
STATE SECONDARY	R	URB LOCAL	NONE (UNDIV)	NONE	NOT NHS	00.000			2	24I	0
						00.000	MD 5L	COVENTRY WAY			
						00.000		STOP SIGN			
						00.020		SPEED LIMIT 30 MPH			
			CURBED			00.490			2	40I	
						00.490	CO931	SCHULTZ RD			
						00.490	CO997	SPRINGBROOK LA			
						00.540	RP 5- 8	RAMP 8 FR MD 5 SB TO MD 967D NB			

*A,B = UNIMPROVED; C = GRADED & DRAINED; D,E = SOIL,GRAVEL,STONE; F,G = LOW TYPE BITUMINOUS
H,I = HIGH TYPE BITUMINOUS; J = CONCRETE; K= BRICK; L = BLOCK

STATE HIGHWAY LOCATION REFERENCE

COUNTY: PRINCE GEORGE'S
DISTRICT: 3
DATE: 12/31/12

ROUTE NUMBER: **MD 967D** **CONTINUED**
INVENTORY DIRECTION: SOUTH
ROUTE NAME: SERVICE RD

STATE SYSTEM		FUNCTIONAL CLASS	MEDIAN TYPE	ACCESS CONTROL	NHS	MILEPOINT		MILEPOINT DESCRIPTION	MARKED LANES	SURFACE WIDTH/TYPE*	AADT
STATE SECONDARY	R	URB LOCAL	CURBED	NONE	NOT NHS	00.540	RP 5- 6	RAMP 6 FR MD 967D SB TO MD 5 SB (AHEAD)	2	40I	0
						00.540		CROSSOVER			

ROUTE NUMBER: **MD 968**
INVENTORY DIRECTION: NORTH
ROUTE NAME: ENT NAT GUARD ARMORY

STATE SYSTEM		FUNCTIONAL CLASS	MEDIAN TYPE	ACCESS CONTROL	NHS	MILEPOINT		MILEPOINT DESCRIPTION	MARKED LANES	SURFACE WIDTH/TYPE*	AADT
STATE SECONDARY	U	URB LOCAL	NONE (UNDIV)	NONE	NOT NHS	00.000			2	24I	0
						00.000	MD193	GREENBELT RD			
						00.020			2	30I	
						00.020	OP1162	CONVALESCENT RD			
						00.050		GREENBELT ARMORY			
						00.050		ROAD END - JERSEY WALL			

ROUTE NUMBER: **MD 972A**
INVENTORY DIRECTION: EAST
ROUTE NAME: OLD SILVER HILL RD

STATE SYSTEM		FUNCTIONAL CLASS	MEDIAN TYPE	ACCESS CONTROL	NHS	MILEPOINT		MILEPOINT DESCRIPTION	MARKED LANES	SURFACE WIDTH/TYPE*	AADT
STATE SECONDARY	R	URB LOCAL	CURBED	NONE	NOT NHS	00.000			3	36I	9,084
						00.000	MD458	SILVER HILL RD			
						00.000		TRAFFIC SIGNAL			
						00.030		SPUR FR MD 458			
						00.030		SPUR TO MD 458			
						00.050		SPUR TO OLD SILVER HILL RD			
			NONE (UNDIV)			00.080			4	48I	
						00.080	CO2067	OLD SILVER HILL RD			
						00.100		SPEED LIMIT 30 MPH			
						00.220	CO531	ADDISON AVE			
						00.240	CO706	PARKLAND CT			
						00.290	CO706	PARKLAND CT			
						00.290	OP615	MORAN DR			
	U					00.390		IN CORP LMTS DISTRICT HEIGHTS			
						00.400	CO 86	PARKLAND DR			

*A,B = UNIMPROVED; C = GRADED & DRAINED; D,E = SOIL,GRAVEL,STONE; F,G = LOW TYPE BITUMINOUS
H,I = HIGH TYPE BITUMINOUS; J = CONCRETE; K= BRICK; L = BLOCK

STATE HIGHWAY LOCATION REFERENCE

COUNTY: PRINCE GEORGE'S
DISTRICT: 3
DATE: 12/31/12

ROUTE NUMBER: **MD 972A** **CONTINUED**
INVENTORY DIRECTION: EAST
ROUTE NAME: OLD SILVER HILL RD

STATE SYSTEM		FUNCTIONAL CLASS	MEDIAN TYPE	ACCESS CONTROL	NHS	MILEPOINT		MILEPOINT DESCRIPTION	MARKED LANES	SURFACE WIDTH/TYPE*	AADT
STATE SECONDARY	U	URB LOCAL	CURBED	NONE	NOT NHS	00.410			4	56I	9,084
						00.420		SPUR FR MARLBORO PIKE			
						00.430	CO3074	MARLBORO PIKE			
						00.430		TRAFFIC SIGNAL			

ROUTE NUMBER: **MD 973B**
INVENTORY DIRECTION: EAST
ROUTE NAME: TUXEDO RD

STATE SYSTEM		FUNCTIONAL CLASS	MEDIAN TYPE	ACCESS CONTROL	NHS	MILEPOINT		MILEPOINT DESCRIPTION	MARKED LANES	SURFACE WIDTH/TYPE*	AADT
STATE SECONDARY	R	URB LOCAL	NONE (UNDIV)	NONE	NOT NHS	00.000			2	20H	409
						00.000	MD459	TUXEDO RD			
						00.030			2	30I	
						00.030	CO355	57TH AVE			
						00.030		STOP SIGN			
						00.060		ROAD END			
						00.060		STOP SIGN			

ROUTE NUMBER: **MD 974**
INVENTORY DIRECTION: NORTH
ROUTE NAME: NO NAME

STATE SYSTEM		FUNCTIONAL CLASS	MEDIAN TYPE	ACCESS CONTROL	NHS	MILEPOINT		MILEPOINT DESCRIPTION	MARKED LANES	SURFACE WIDTH/TYPE*	AADT
STATE SECONDARY	R	URB LOCAL	NONE (UNDIV)	NONE	NOT NHS	00.000			2	16H	98
						00.000		ROAD END			
						00.040		BELVIDERE AVE SPUR			
						00.080			2	14H	
NAME: SONDBERG LA						00.080	CO4995	SONDBERG LA			
						00.100	MD193	ENTERPRISE RD			

ROUTE NUMBER: **MD 975A**
INVENTORY DIRECTION: NORTH
ROUTE NAME: JOHN HANSON LA

STATE SYSTEM	FUNCTIONAL CLASS	MEDIAN TYPE	ACCESS CONTROL	NHS	MILEPOINT	MILEPOINT DESCRIPTION	MARKED LANES	SURFACE WIDTH/TYPE*	AADT

*A,B = UNIMPROVED; C = GRADED & DRAINED; D,E = SOIL,GRAVEL,STONE; F,G = LOW TYPE BITUMINOUS
H,I = HIGH TYPE BITUMINOUS; J = CONCRETE; K= BRICK; L = BLOCK

STATE HIGHWAY LOCATION REFERENCE

COUNTY: PRINCE GEORGE'S
DISTRICT: 3
DATE: 12/31/12

ROUTE NUMBER: **MD 975A** **CONTINUED**
INVENTORY DIRECTION: NORTH
ROUTE NAME: JOHN HANSON LA

STATE SYSTEM		FUNCTIONAL CLASS	MEDIAN TYPE	ACCESS CONTROL	NHS	MILEPOINT		MILEPOINT DESCRIPTION	MARKED LANES	SURFACE WIDTH/TYPE*	AADT
STATE SECONDARY	R	URB LOCAL	CURBED	NONE	NOT NHS	00.000			4	52I	14,879
						00.000	CO165	ST BARNABAS RD			
						00.000	CO122	BRINKLEY RD			
						00.000		TRAFFIC SIGNAL			
						00.060	MD414	ST BARNABAS RD			
						00.060		TRAFFIC SIGNAL			

ROUTE NUMBER: **MD 976**
INVENTORY DIRECTION: NORTH
ROUTE NAME: COLUMBIAN WAY

STATE SYSTEM		FUNCTIONAL CLASS	MEDIAN TYPE	ACCESS CONTROL	NHS	MILEPOINT		MILEPOINT DESCRIPTION	MARKED LANES	SURFACE WIDTH/TYPE*	AADT
STATE SECONDARY	R	RUR LOCAL	NONE (UNDIV)	NONE	NOT NHS	00.000			2	24I	0
						00.000	MD 3	CRAIN HWY			
						00.000		STOP SIGN			
						00.000		XOVER FR MD 3 SB/L (BACK)			
						00.050		KNIGHTS OF COLUMBUS HALL			
						00.295		SPUR TO MD 3			
						00.310	MD 3	CRAIN HWY			
						00.310		STOP SIGN			

ROUTE NUMBER: **MD 976A**
INVENTORY DIRECTION: NORTH
ROUTE NAME: NO NAME

STATE SYSTEM		FUNCTIONAL CLASS	MEDIAN TYPE	ACCESS CONTROL	NHS	MILEPOINT		MILEPOINT DESCRIPTION	MARKED LANES	SURFACE WIDTH/TYPE*	AADT
STATE SECONDARY	R	URB LOCAL	NONE (UNDIV)	NONE	NOT NHS	00.000			2	24I	197
						00.000		ROAD END			
						00.020		MOST HOLY ROSARY CHURCH			
						00.030			2	16H	
						00.030	CO131	ROSARYVILLE RD			
						00.120			2	12F	
						00.140		ROAD END			

*A,B = UNIMPROVED; C = GRADED & DRAINED; D,E = SOIL,GRAVEL,STONE; F,G = LOW TYPE BITUMINOUS
H,I = HIGH TYPE BITUMINOUS; J = CONCRETE; K= BRICK; L = BLOCK

STATE HIGHWAY LOCATION REFERENCE

COUNTY: PRINCE GEORGE'S
DISTRICT: 3
DATE: 12/31/12

ROUTE NUMBER: **MD 976B**
INVENTORY DIRECTION: NORTH
ROUTE NAME: NO NAME

STATE SYSTEM		FUNCTIONAL CLASS	MEDIAN TYPE	ACCESS CONTROL	NHS	MILEPOINT		MILEPOINT DESCRIPTION	MARKED LANES	SURFACE WIDTH/TYPE*	AADT
STATE SECONDARY	R	RUR LOCAL	NONE (UNDIV)	NONE	NOT NHS	00.000			2	24I	99
						00.000	US301	CRAIN HWY			
						00.160		IRELAND LA			
						00.170			2	18I	
						00.220		STOP SIGN			
						00.220		US 301 CROSSOVER			

ROUTE NUMBER: **MD 976C**
INVENTORY DIRECTION: EAST
ROUTE NAME: NO NAME

STATE SYSTEM		FUNCTIONAL CLASS	MEDIAN TYPE	ACCESS CONTROL	NHS	MILEPOINT		MILEPOINT DESCRIPTION	MARKED LANES	SURFACE WIDTH/TYPE*	AADT
STATE SECONDARY	R	RUR LOCAL	NONE (UNDIV)	NONE	NOT NHS	00.000			2	30I	0
						00.000	US301	CRAIN HWY			
						00.000		TRAFFIC SIGNAL			
						00.000	US301	CRAIN HWY (SB)			
						00.054			2	36I	
						00.090			2	32I	
						00.140			2	24I	
						00.160		ROAD END - FENCE			

ROUTE NUMBER: **MD 977F**
INVENTORY DIRECTION: SOUTH
ROUTE NAME: NO NAME

STATE SYSTEM		FUNCTIONAL CLASS	MEDIAN TYPE	ACCESS CONTROL	NHS	MILEPOINT		MILEPOINT DESCRIPTION	MARKED LANES	SURFACE WIDTH/TYPE*	AADT
STATE SECONDARY	R	URB LOCAL	CURBED	NONE	NOT NHS	00.000			2	36I	98
						00.000	MD214	CENTRAL AVE			
			NONE (UNDIV)			00.020			2	24I	
						00.071		SPEED LIMIT 15 MPH			
						00.075		GATE			
						00.196		GATE			
						00.250			2	36I	
						00.370			2	24I	
						00.440			1	15I	

*A,B = UNIMPROVED; C = GRADED & DRAINED; D,E = SOIL,GRAVEL,STONE; F,G = LOW TYPE BITUMINOUS
H,I = HIGH TYPE BITUMINOUS; J = CONCRETE; K= BRICK; L = BLOCK

STATE HIGHWAY LOCATION REFERENCE

COUNTY: PRINCE GEORGE'S
DISTRICT: 3
DATE: 12/31/12

ROUTE NUMBER: **MD 977F** **CONTINUED**
INVENTORY DIRECTION: SOUTH
ROUTE NAME: NO NAME

STATE SYSTEM		FUNCTIONAL CLASS	MEDIAN TYPE	ACCESS CONTROL	NHS	MILEPOINT		MILEPOINT DESCRIPTION	MARKED LANES	SURFACE WIDTH/TYPE*	AADT
STATE SECONDARY	R	URB LOCAL	NONE (UNDIV)	NONE	NOT NHS	00.440		SPUR FR MD 202	1	15I	98
						00.480	MD202	LARGO RD			

ROUTE NUMBER: **MD 977H**
INVENTORY DIRECTION: NORTH
ROUTE NAME: PROSPECT ST

STATE SYSTEM		FUNCTIONAL CLASS	MEDIAN TYPE	ACCESS CONTROL	NHS	MILEPOINT		MILEPOINT DESCRIPTION	MARKED LANES	SURFACE WIDTH/TYPE*	AADT
STATE SECONDARY	R	URB LOCAL	NONE (UNDIV)	NONE	NOT NHS	00.000			2	18I	0
						00.000	MD202	LANDOVER RD			
						00.000		STOP SIGN			
						00.026		ROAD END - GATE			

ROUTE NUMBER: **MD 978A**
INVENTORY DIRECTION: EAST
ROUTE NAME: HALL RD

STATE SYSTEM		FUNCTIONAL CLASS	MEDIAN TYPE	ACCESS CONTROL	NHS	MILEPOINT		MILEPOINT DESCRIPTION	MARKED LANES	SURFACE WIDTH/TYPE*	AADT
STATE SECONDARY	U	URB LOCAL	NONE (UNDIV)	NONE	NOT NHS	00.000			2	30I	2,183
						00.000	MD978C	DEVONWOOD DR			
						00.000	MU3532	DEVONWOOD DR			
						00.000		STOP SIGN			
			PAINTED			00.020			2	24I	
						00.020		SPEED LIMIT 35 MPH			
			NONE (UNDIV)			00.050					
			PAINTED			00.073					
			NONE (UNDIV)			00.130					
						00.133		HALL STATION RD			
			PAINTED			00.150					
						00.175		HALL STATION DR			
	R		NONE (UNDIV)			00.200					
						00.220		OUT CORP LMTS BOWIE			
						00.230	MU2152	PIN OAK PKWY			
			PAINTED			00.290					
						00.290	MU 84	ASHLEIGH STATION CT			

*A,B = UNIMPROVED; C = GRADED & DRAINED; D,E = SOIL,GRAVEL,STONE; F,G = LOW TYPE BITUMINOUS
H,I = HIGH TYPE BITUMINOUS; J = CONCRETE; K= BRICK; L = BLOCK

STATE HIGHWAY LOCATION REFERENCE

COUNTY: PRINCE GEORGE'S
DISTRICT: 3
DATE: 12/31/12

ROUTE NUMBER: **MD 978A** **CONTINUED**
INVENTORY DIRECTION: EAST
ROUTE NAME: HALL RD

STATE SYSTEM		FUNCTIONAL CLASS	MEDIAN TYPE	ACCESS CONTROL	NHS	MILEPOINT		MILEPOINT DESCRIPTION	MARKED LANES	SURFACE WIDTH/TYPE*	AADT
STATE SECONDARY	R	URB LOCAL	NONE (UNDIV)	NONE	NOT NHS	00.330			2	24I	2,183
						00.410		R/R #CR 529 570 D			
	U					00.440		IN CORP LMTS BOWIE			
						00.450		STRUC #16048 COLLINGTON BRANCH			
		URB COLL				00.500					
						00.500	MU2170	POINTER RIDGE DR			
	R					00.520		OUT CORP LMTS BOWIE			
						00.630	MD214	CENTRAL AVE			
						00.630		STOP SIGN			

ROUTE NUMBER: **MD 978B**
INVENTORY DIRECTION: EAST
ROUTE NAME: OLD CENTRAL AVE

STATE SYSTEM		FUNCTIONAL CLASS	MEDIAN TYPE	ACCESS CONTROL	NHS	MILEPOINT		MILEPOINT DESCRIPTION	MARKED LANES	SURFACE WIDTH/TYPE*	AADT
STATE SECONDARY	R	URB LOCAL	NONE (UNDIV)	NONE	NOT NHS	00.000			2	24I	297
						00.000	MD214	CENTRAL AVE			
						00.000		STOP SIGN			
						00.050					0
						00.050		SPUR FR MD 214			
						00.050		STOP SIGN			
						00.280		SPUR TO US 301 SB/L			
						00.300		STOP SIGN			
						00.300	US301	CRAIN HWY (SB)			
		RUR LOCAL				00.480					
						00.480	US301	CRAIN HWY			
						00.480		STOP SIGN			
						00.580					300
						00.680		DRAINAGE #16141X0			
			CURBED			00.750			2	36I	
						00.782		NO NAME			
						00.840	MD214	CENTRAL AVE			

*A,B = UNIMPROVED; C = GRADED & DRAINED; D,E = SOIL,GRAVEL,STONE; F,G = LOW TYPE BITUMINOUS
H,I = HIGH TYPE BITUMINOUS; J = CONCRETE; K= BRICK; L = BLOCK

STATE HIGHWAY LOCATION REFERENCE

COUNTY: PRINCE GEORGE'S
DISTRICT: 3
DATE: 12/31/12

ROUTE NUMBER: **MD 978C**
INVENTORY DIRECTION: NORTH
ROUTE NAME: DEVONWOOD DR

STATE SYSTEM		FUNCTIONAL CLASS	MEDIAN TYPE	ACCESS CONTROL	NHS	MILEPOINT		MILEPOINT DESCRIPTION	MARKED LANES	SURFACE WIDTH/TYPE*	AADT
STATE SECONDARY	U	URB LOCAL	NONE (UNDIV)	NONE	NOT NHS	00.000			2	24I	3,319
						00.000	MU999	JENNINGS MILL DR (BACK)			
						00.000	MD214	CENTRAL AVE			
						00.000		TRAFFIC SIGNAL			
			CURBED			00.020			2	36I	
						00.020		SPUR TO MD 214			
						00.040	MD978A	HALL RD			
						00.040	MU3532	DEVONWOOD DR (AHEAD)			

ROUTE NUMBER: **MD 979**
INVENTORY DIRECTION: NORTH
ROUTE NAME: MAIN ST

STATE SYSTEM		FUNCTIONAL CLASS	MEDIAN TYPE	ACCESS CONTROL	NHS	MILEPOINT		MILEPOINT DESCRIPTION	MARKED LANES	SURFACE WIDTH/TYPE*	AADT
STATE SECONDARY	U	URB COLL	NONE (UNDIV)	NONE	NOT NHS	00.000			2	24I	9,873
						00.000	MU230	MAIN ST (BACK)			
						00.000	US 1	SECOND ST (NB COUPLET)			
						00.000		TRAFFIC SIGNAL			
						00.030			2	30I	
						00.070	US 1	WASHINGTON BLVD (SB COUPLET)			
						00.070	MU230	MAIN ST (AHEAD)			
						00.070		TRAFFIC SIGNAL			

ROUTE NUMBER: **MD 980D**
INVENTORY DIRECTION: EAST
ROUTE NAME: RITCHIE MARLBORO RD

STATE SYSTEM		FUNCTIONAL CLASS	MEDIAN TYPE	ACCESS CONTROL	NHS	MILEPOINT		MILEPOINT DESCRIPTION	MARKED LANES	SURFACE WIDTH/TYPE*	AADT
STATE SECONDARY	R	RUR MAJ COLL	PAINTED	NONE	NOT NHS	00.000			2	24I	9,861
						00.000	CO974	RITCHIE MARLBORO RD (BACK)			
						00.000	CO4024	OLD MARLBORO PIKE			
						00.000		TRAFFIC SIGNAL			
						00.020		SPUR FR OLD MARLBORO PIKE			
						00.020		SPUR TO OLD MARLBORO PIKE			
			NONE (UNDIV)			00.040					

*A,B = UNIMPROVED; C = GRADED & DRAINED; D,E = SOIL,GRAVEL,STONE; F,G = LOW TYPE BITUMINOUS
H,I = HIGH TYPE BITUMINOUS; J = CONCRETE; K= BRICK; L = BLOCK

STATE HIGHWAY LOCATION REFERENCE

COUNTY: PRINCE GEORGE'S
DISTRICT: 3
DATE: 12/31/12

ROUTE NUMBER: **MD 980D** **CONTINUED**
INVENTORY DIRECTION: EAST
ROUTE NAME: RITCHIE MARLBORO RD

STATE SYSTEM		FUNCTIONAL CLASS	MEDIAN TYPE	ACCESS CONTROL	NHS	MILEPOINT		MILEPOINT DESCRIPTION	MARKED LANES	SURFACE WIDTH/TYPE*	AADT
STATE SECONDARY	R	RUR MAJ COLL	NONE (UNDIV)	NONE	NOT NHS	00.080		STRUC #16189 FEDERAL SPRING BRANCH	2	24I	9,861
						00.100	RP 4- 8	RAMP 8 FR MD 980D SB TO MD 4 WB			
						00.100	RP 4- 2	RAMP 2 FR MD 4 WB TO MD 980D NB			
						00.210	MD 4	PENNSYLVANIA AVE			
						00.210		STRUC #16102			
						00.270	RP 4- 3	RAMP 3 FR MD 4 EB TO MD 980D NB			
						00.270	RP 4- 5	RAMP 5 FR MD 980D SB TO MD 4 EB (AHEAD)			

ROUTE NUMBER: **US 1**
INVENTORY DIRECTION: NORTH
ROUTE NAME: RHODE ISLAND AVE

STATE SYSTEM		FUNCTIONAL CLASS	MEDIAN TYPE	ACCESS CONTROL	NHS	MILEPOINT		MILEPOINT DESCRIPTION	MARKED LANES	SURFACE WIDTH/TYPE*	AADT
STATE SECONDARY	U	URB OPA	CURBED	NONE	NHS	00.000			4	48I	20,072
						00.000		WASH DC LINE			
						00.000		EASTERN AVE (DC MAINT)			
						00.000	MU140	OTIS ST			
						00.000		TRAFFIC SIGNAL			
						00.010		SPEED LIMIT 25 MPH			
						00.020		ALLEY			
						00.050					
						00.090	MU9330	33RD ST			
			ROUNDABOUT			00.150			4	56I	
						00.150		BEGIN ROUNDABOUT			
						00.160		ROUNDABOUT			
						00.160	MU155	PERRY ST			
						00.160	MU9340	34TH ST			
			CURBED			00.170			4	48I	
						00.170		END ROUNDABOUT			
						00.190	MU8160	ALLEY #16			
						00.200		TRAFFIC SIGNAL (PED)			
						00.200		MUNICIPAL PL			
						00.235		MT RAINIER LIBRARY			
						00.340	MU9370	37TH ST			

*A,B = UNIMPROVED; C = GRADED & DRAINED; D,E = SOIL,GRAVEL,STONE; F,G = LOW TYPE BITUMINOUS
H,I = HIGH TYPE BITUMINOUS; J = CONCRETE; K= BRICK; L = BLOCK

STATE HIGHWAY LOCATION REFERENCE

COUNTY: PRINCE GEORGE'S
DISTRICT: 3
DATE: 12/31/12

ROUTE NUMBER: **US 1** **CONTINUED**
INVENTORY DIRECTION: NORTH
ROUTE NAME: RHODE ISLAND AVE

STATE SYSTEM		FUNCTIONAL CLASS	MEDIAN TYPE	ACCESS CONTROL	NHS	MILEPOINT		MILEPOINT DESCRIPTION	MARKED LANES	SURFACE WIDTH/TYPE*	AADT
STATE SECONDARY	U	URB OPA	CURBED	NONE	NHS	00.340		TRAFFIC SIGNAL	4	48I	20,072
						00.340		CROSSOVER			
						00.380		MT RAINIER POST OFFICE			
						00.390		OUT CORP LMTS MT RAINIER			
						00.390		IN CORP LMTS BRENTWOOD			
						00.390	MU370	37TH PL			
						00.410		BUNKER HILL V.F.D.			
						00.440		SPUR TO MD 208			
						00.480					16,682
						00.480	MD208	38TH ST			
						00.480		TRAFFIC SIGNAL			
						00.540	MU391	39TH ST			
						00.600	MU111	SHEPHERD ST			
						00.610	MU 30	BUNKER HILL RD			
						00.660		SPEED LIMIT 35 MPH			
						00.680	MU150	UTAH AVE			
						00.790	MU170	VOLTA AVE			
						00.850		OUT CORP LMTS BRENTWOOD			
						00.850		IN CORP LMTS NORTH BRENTWOOD			
						00.880	MU 60	WEBSTER ST			
						00.884		SIGN: WELCOME TO NORTH BRENTWOOD			
						00.960		SIGN: NORTH BRENTWOOD			
						00.970	MU 52	WALLACE RD #2			
						00.970		CROSSOVER			
			POSITIVE BARRIER			01.090					
						01.130		BEGIN BRIDGE			
						01.140		OUT CORP LMTS NORTH BRENTWOOD			
						01.140		IN CORP LMTS HYATTSVILLE			
						01.140		STRUC #16005 NORTHWEST BRANCH			
						01.150		END BRIDGE			
			CURBED			01.170					
						01.170		SIGN: WELCOME TO HYATTSVILLE			
						01.220			4	52I	
						01.240			4	48I	
						01.240	MU9415	41ST ST			

*A,B = UNIMPROVED; C = GRADED & DRAINED; D,E = SOIL,GRAVEL,STONE; F,G = LOW TYPE BITUMINOUS
H,I = HIGH TYPE BITUMINOUS; J = CONCRETE; K= BRICK; L = BLOCK

STATE HIGHWAY LOCATION REFERENCE

COUNTY: PRINCE GEORGE'S
DISTRICT: 3
DATE: 12/31/12

ROUTE NUMBER: **US 1** **CONTINUED**
INVENTORY DIRECTION: NORTH
ROUTE NAME: RHODE ISLAND AVE

STATE SYSTEM	FUNCTIONAL CLASS	MEDIAN TYPE	ACCESS CONTROL	NHS	MILEPOINT		MILEPOINT DESCRIPTION	MARKED LANES	SURFACE WIDTH/TYPE*	AADT
STATE SECONDARY	U URB OPA	CURBED	NONE	NHS	01.240	CO5562	CHARLES L ARMENTROUT DR	4	48I	16,682
					01.240		TRAFFIC SIGNAL			
					01.240		CROSSOVER			
					01.290	MU 40	BRAXTON PL			
					01.370	MU 40	BRAXTON PL			
		NONE (UNDIV)			01.420					
					01.420	MU 91	CRITTENDEN ST			
					01.420		TRAFFIC SIGNAL			
		CURBED			01.430					
					01.430	MU9423	42ND PL #1			
					01.430		TRAFFIC SIGNAL			
					01.520	MU9431	43RD AVE #1			
					01.520		CROSSOVER			
		NONE (UNDIV)			01.580					
					01.580		P.G. CO. JUSTICE CENTER HYATTSVILLE			
					01.580		SPEED LIMIT 25 MPH			
					01.631			3	36I	
					01.631		COUNTY SERVICE BUILDING			
					01.690		SPUR FR FARRAGUT ST #1			
NAME: BALTIMORE AVE					01.700	MU121	FARRAGUT ST #1			
					01.700		TRAFFIC SIGNAL			
					01.730			4	48I	
					01.770	MU130	GALLATIN ST			
					01.770		TRAFFIC SIGNAL			
					01.820					25,722
					01.820	US 1AL	BALTIMORE AVE			
					01.820		TRAFFIC SIGNAL			
					01.830	MU150	HAMILTON ST			
					01.830		TRAFFIC SIGNAL			
					01.840		SPUR FR US 1AL			
					01.880	MU152	HAMILTON ST #2			
					01.880		TRAFFIC SIGNAL			
					01.915		INGRAHAM ST			
		CENTER TLA (UNDIV)			01.970					
					01.970	MU180	JEFFERSON ST			

*A,B = UNIMPROVED; C = GRADED & DRAINED; D,E = SOIL,GRAVEL,STONE; F,G = LOW TYPE BITUMINOUS
H,I = HIGH TYPE BITUMINOUS; J = CONCRETE; K= BRICK; L = BLOCK

STATE HIGHWAY LOCATION REFERENCE

COUNTY: PRINCE GEORGE'S
DISTRICT: 3
DATE: 12/31/12

ROUTE NUMBER: **US 1** **CONTINUED**
INVENTORY DIRECTION: NORTH
ROUTE NAME: BALTIMORE AVE

STATE SYSTEM		FUNCTIONAL CLASS	MEDIAN TYPE	ACCESS CONTROL	NHS	MILEPOINT		MILEPOINT DESCRIPTION	MARKED LANES	SURFACE WIDTH/TYPE*	AADT
STATE SECONDARY	U	URB OPA	CENTER TLA (UNDIV)	NONE	NHS	01.970		TRAFFIC SIGNAL	4	48I	25,722
						01.970	OP5539	JEFFERSON ST			
						02.020	MU212	KENNEDY ST #2			
						02.090	MU262	LONGFELLOW ST #2			
						02.090	OP5534	LONGFELLOW ST			
			NONE (UNDIV)			02.150					
						02.180	MU100	MADISON ST			
						02.180	MU282	MADISON ST #2			
						02.180		TRAFFIC SIGNAL			
			CENTER TLA (UNDIV)			02.200					
			NONE (UNDIV)			02.230					
			CENTER TLA (UNDIV)			02.250					
						02.250	MU330	OGLETHORPE ST			
						02.250		TRAFFIC SIGNAL			
						02.370	MU341	OLIVER ST #1			
						02.400		OUT CORP LMTS HYATTSVILLE			
						02.400		IN CORP LMTS RIVERDALE PARK			
						02.400	MU 60	HARRISON AVE			
						02.400		SPEED LIMIT 30 MPH			
						02.410	MU150	OLIVER ST			
						02.460	MU225	RIVERDALE RD			
			NONE (UNDIV)			02.465					
						02.510	MU180	QUEENSBURY RD			
						02.510		TRAFFIC SIGNAL			
	R					02.590		SPUR TO MD 410			
						02.590		OUT CORP LMTS RIVERDALE PARK			
						02.610					25,022
						02.610	MD410	EAST WEST HWY			
						02.610		TRAFFIC SIGNAL			
						02.620		SPUR TO MD 410			
			CENTER TLA (UNDIV)			02.670					
						02.690	MU241	SHERIDAN ST #1			
						02.690	MU110	SHERIDAN ST			
						02.760	MU130	TUCKERMAN ST			
						02.780	MU291	TUCKERMAN ST #1			

*A,B = UNIMPROVED; C = GRADED & DRAINED; D,E = SOIL,GRAVEL,STONE; F,G = LOW TYPE BITUMINOUS
H,I = HIGH TYPE BITUMINOUS; J = CONCRETE; K= BRICK; L = BLOCK

STATE HIGHWAY LOCATION REFERENCE

COUNTY: PRINCE GEORGE'S
DISTRICT: 3
DATE: 12/31/12

ROUTE NUMBER: **US 1** **CONTINUED**
INVENTORY DIRECTION: NORTH
ROUTE NAME: BALTIMORE AVE

STATE SYSTEM		FUNCTIONAL CLASS	MEDIAN TYPE	ACCESS CONTROL	NHS	MILEPOINT		MILEPOINT DESCRIPTION	MARKED LANES	SURFACE WIDTH/TYPE*	AADT
STATE SECONDARY	R	URB OPA	CENTER TLA (UNDIV)	NONE	NHS	02.810	MU161	WELLS PKWY E #1	4	48I	25,022
						02.820		DRAINAGE STRUC #16282X0 NORTHEAST BRANCH			
						02.830	MU171	WELLS PKWY W #1			
						02.848		US ARMY RESERVE			
						02.880	GV122	WELLS PKWY			
						02.890	OP5507	ENT TO US POSTAL MANAGEMENT CENTER			
						02.910	MU141	UNDERWOOD ST #1			
						02.970	MU150	VAN BUREN ST			
	U					03.100		IN CORP LMTS COLLEGE PARK			
						03.110		SIGN: COLLEGE PARK			
						03.130	MU 20	ALBION RD			
			NONE (UNDIV)			03.150					
						03.200					25,882
						03.200	MU 30	AMHERST RD			
						03.200	MU100	PINEWAY			
						03.200	MU105	QUEENS CHAPEL RD			
						03.200		TRAFFIC SIGNAL			
			CENTER TLA (UNDIV)			03.250					
						03.260	MU 90	BEECHWOOD RD			
						03.260	MU 22	BEECHWOOD RD #2			
						03.320	MU180	CARLETON TERR			
						03.430	MU100	PINEWAY			
						03.450	MU490	FORDHAM LA			
			NONE (UNDIV)			03.480					
			CURBED			03.520					
						03.520	MU550	GUILFORD DR			
						03.520	MU555	GUILFORD RD			
						03.520		TRAFFIC SIGNAL			
						03.520		CROSSOVER			
						03.580	MU175	CALVERT RD			
						03.580		CROSSOVER			
						03.580		TRAFFIC SIGNAL			
						03.660	MU561	HARTWICK RD			
						03.750	MU670	KNOX RD			

*A,B = UNIMPROVED; C = GRADED & DRAINED; D,E = SOIL,GRAVEL,STONE; F,G = LOW TYPE BITUMINOUS
H,I = HIGH TYPE BITUMINOUS; J = CONCRETE; K= BRICK; L = BLOCK

STATE HIGHWAY LOCATION REFERENCE

COUNTY: PRINCE GEORGE'S
DISTRICT: 3
DATE: 12/31/12

ROUTE NUMBER: **US 1** **CONTINUED**
INVENTORY DIRECTION: NORTH
ROUTE NAME: BALTIMORE AVE

STATE SYSTEM		FUNCTIONAL CLASS	MEDIAN TYPE	ACCESS CONTROL	NHS	MILEPOINT		MILEPOINT DESCRIPTION	MARKED LANES	SURFACE WIDTH/TYPE*	AADT
STATE SECONDARY	U	URB OPA	CURBED	NONE	NHS	03.750		TRAFFIC SIGNAL	4	48I	25,882
						03.790	MU710	LEHIGH AVE			
						03.810	MU715	LEHIGH RD			
						03.830	MU270	COLLEGE AVE			
						03.830	SR162	REGENTS DR			
						03.830		CROSSOVER			
						03.830		TRAFFIC SIGNAL			
						03.880		CROSSOVER			
						03.930	SR 82	FRATERNITY ROW			
						03.990	SR 82	FRATERNITY ROW			
						03.990		TRAFFIC SIGNAL			
			NONE (UNDIV)			04.040					
						04.080	SR163	ROSSBOROUGH LA			
						04.080	SR 74	DAIRY LA			
						04.080		TRAFFIC SIGNAL			
			CURBED			04.110					
						04.240		SPUR FR COLLEGE PARK			
						04.320					35,500
						04.320	CO3642	PAINT BRANCH PKWY			
						04.320	SR 69	CAMPUS DR			
						04.320		TRAFFIC SIGNAL			
						04.320		CROSSOVER			
						04.360			4	48J	
						04.360		BEGIN BRIDGE			
						04.380		STRUC #16004 PAINT BRANCH			
						04.400			4	48I	
						04.400		END BRIDGE			
			PAINTED			04.410					
						04.410	MU700	LAKELAND RD			
						04.410		TRAFFIC SIGNAL			
						04.410		CROSSOVER			
						04.452		COLLEGE PARK V.F.D.			
			CENTER TLA (UNDIV)			04.460					
						04.480	MU830	MELBOURNE PL			
						04.480		TRAFFIC SIGNAL			

*A,B = UNIMPROVED; C = GRADED & DRAINED; D,E = SOIL,GRAVEL,STONE; F,G = LOW TYPE BITUMINOUS
H,I = HIGH TYPE BITUMINOUS; J = CONCRETE; K= BRICK; L = BLOCK

STATE HIGHWAY LOCATION REFERENCE

COUNTY: PRINCE GEORGE'S
DISTRICT: 3
DATE: 12/31/12

ROUTE NUMBER: **US 1** **CONTINUED**
INVENTORY DIRECTION: NORTH
ROUTE NAME: BALTIMORE AVE

STATE SYSTEM		FUNCTIONAL CLASS	MEDIAN TYPE	ACCESS CONTROL	NHS	MILEPOINT		MILEPOINT DESCRIPTION	MARKED LANES	SURFACE WIDTH/TYPE*	AADT
STATE SECONDARY	U	URB OPA	CENTER TLA (UNDIV)	NONE	NHS	04.570	MU880	NAVAHOE ST	4	48I	35,500
						04.610	MU110	BERWYN HOUSE RD			
						04.610		TRAFFIC SIGNAL			
						04.610	OP5545	BERWYN HOUSE RD			
						04.680	MU1021	PONTIAC ST #1			
						04.760	MU1051	QUEBEC			
						04.830	MU100	BERWYN RD			
						04.830		TRAFFIC SIGNAL			
						04.970	MU1160	TECUMSEH ST			
						05.010		SPUR TO MD 430			
						05.021	CO231	METZEROTT RD			
						05.030					36,791
						05.030	MD430	GREENBELT RD			
						05.030		TRAFFIC SIGNAL			
						05.050		SPUR FR MD 430			
						05.080	MU150	BRANCHVILLE RD			
						05.150	RP 1- 6	RAMP 6 FR MD 193 EB TO US 1 SB			
						05.180			4	44I	
						05.230			4	44J	
						05.230		BEGIN BRIDGE			
						05.240					49,662
						05.240	MD193	UNIVERSITY BLVD			
						05.240		STRUC #16003			
						05.250			4	44I	
						05.250		END BRIDGE			
						05.300	RP 1- 1	RAMP 1 FR US 1 NB TO MD 193 WB			
						05.320	RP 1- 8	RAMP 8 FR US 1 SB TO MD 193 WB			
						05.340			4	48I	
						05.340	RP 1- 2	RAMP 2 FR MD 193 WB TO US 1 NB			
						05.390			4	44I	
						05.390	MU192	CHEROKEE ST #2			
						05.410	MU191	CHEROKEE ST #1			
						05.550	MU361	DELAWARE ST #1			
						05.620	MU451	ERIE ST #1			
						05.630	MU452	ERIE ST #2			

*A,B = UNIMPROVED; C = GRADED & DRAINED; D,E = SOIL,GRAVEL,STONE; F,G = LOW TYPE BITUMINOUS
H,I = HIGH TYPE BITUMINOUS; J = CONCRETE; K= BRICK; L = BLOCK

STATE HIGHWAY LOCATION REFERENCE

COUNTY: PRINCE GEORGE'S
DISTRICT: 3
DATE: 12/31/12

ROUTE NUMBER: **US 1** **CONTINUED**
INVENTORY DIRECTION: NORTH
ROUTE NAME: BALTIMORE AVE

STATE SYSTEM		FUNCTIONAL CLASS	MEDIAN TYPE	ACCESS CONTROL	NHS	MILEPOINT		MILEPOINT DESCRIPTION	MARKED LANES	SURFACE WIDTH/TYPE*	AADT
STATE SECONDARY	U	URB OPA	NONE (UNDIV)	NONE	NHS	05.665			4	44I	49,662
						05.710	MU510	FOX ST			
						05.710		TRAFFIC SIGNAL			
			CENTER TLA (UNDIV)			05.750					
						05.760	MU610	INDIAN LA			
						05.820			4	48I	
						05.870		SPEED LIMIT 40 MPH			
			NONE (UNDIV)			05.910					
						05.950	MU580	HOLLYWOOD RD			
			CENTER TLA (UNDIV)			05.980					
						06.050	MU681	LACKAWANNA ST #1			
			CURBED			06.080					
						06.150	CO 14	CHERRY HILL RD			
						06.150		TRAFFIC SIGNAL			
						06.150		CROSSOVER			
						06.190		SPUR TO CHERRY HILL RD			
						06.270			5	60I	
						06.270	MU440	EDGEWOOD RD			
						06.270	RP 95- 6	RAMP 6 FR RAMP 10 (FR IS 495) TO US 1 SB			
						06.270		TRAFFIC SIGNAL			
						06.270		CROSSOVER			
						06.300	RP 95- 4	RAMP 4 FR US 1 NB TO RAMP 10 (TO IS 95)			
						06.351			4	48I	
						06.351	RP 95- 3	RAMP 3 FR RAMP 10 (FR IS 495) TO US 1 NB			
						06.380	RP 95- 5	RAMP 5 FR US 1 SB TO RAMP 10 (TO IS 95)			
						06.410		BEGIN BRIDGE			
						06.420	RP 95-10	RAMP 10 FR IS 495 EB TO IS 95 SB			
						06.430					42,462
						06.430	IS 95	CAPITAL BELTWAY			
						06.430		STRUC #16134			
						06.430		EXIT #25			
						06.440	IS 95	CAPITAL BELTWAY (SB)			
						06.460		END BRIDGE			
						06.490	RP 95- 1	RAMP 1 FR US 1 NB TO IS 95 WB			

*A,B = UNIMPROVED; C = GRADED & DRAINED; D,E = SOIL,GRAVEL,STONE; F,G = LOW TYPE BITUMINOUS
H,I = HIGH TYPE BITUMINOUS; J = CONCRETE; K= BRICK; L = BLOCK

STATE HIGHWAY LOCATION REFERENCE

COUNTY: PRINCE GEORGE'S
DISTRICT: 3
DATE: 12/31/12

ROUTE NUMBER: **US 1** **CONTINUED**
INVENTORY DIRECTION: NORTH
ROUTE NAME: BALTIMORE AVE

STATE SYSTEM		FUNCTIONAL CLASS	MEDIAN TYPE	ACCESS CONTROL	NHS	MILEPOINT		MILEPOINT DESCRIPTION	MARKED LANES	SURFACE WIDTH/TYPE*	AADT
STATE SECONDARY	U	URB OPA	CURBED	NONE	NHS	06.490	RP 95- 8	RAMP 8 FR US 1 SB TO IS 95 WB	4	48I	42,462
						06.530			6	72I	
						06.530	RP 95- 7	RAMP 7 FR IS 95 WB TO US 1 SB			
						06.530		TRAFFIC SIGNAL			
						06.530		CROSSOVER			
						06.540		SPUR TO IKEA WAY			
						06.600			5	60I	
	R					06.677			6	72I	
						06.677		IKEA CENTER BLVD			
						06.677		TRAFFIC SIGNAL			
						06.677		CROSSOVER			
						06.677		OUT CORP LMTS COLLEGE PARK			
						06.850			5	60I	
						06.850	GV 54	CIRCLE DR			
						06.850		TRAFFIC SIGNAL			
						06.850		SOUTH DR			
						06.982		BELTSVILLE AGRICULTURAL RESEARCH CENTER			
			NONE (UNDIV)			07.110			4	48I	
						07.110	CO 20	SUNNYSIDE AVE			
						07.110		TRAFFIC SIGNAL			
			CENTER TLA (UNDIV)			07.160					
						07.160		NO NAME			
			NONE (UNDIV)			07.320					
						07.370	CO 19	MONTGOMERY RD			
						07.370		TRAFFIC SIGNAL			
						07.420	CO1291	RHODE ISLAND AVE			
						07.420		TRAFFIC SIGNAL			
						07.450	CO2362	EWING RD			
						07.450		TRAFFIC SIGNAL			
						07.450	CO6699	RHODE ISLAND AVE			
						07.470		SPUR TO RHODE ISLAND AVE			
			CENTER TLA (UNDIV)			07.510					
			NONE (UNDIV)			07.730					
						07.730	CO3075	SOUTHARD DR			

*A,B = UNIMPROVED; C = GRADED & DRAINED; D,E = SOIL,GRAVEL,STONE; F,G = LOW TYPE BITUMINOUS
H,I = HIGH TYPE BITUMINOUS; J = CONCRETE; K= BRICK; L = BLOCK

STATE HIGHWAY LOCATION REFERENCE

COUNTY: PRINCE GEORGE'S
DISTRICT: 3
DATE: 12/31/12

ROUTE NUMBER: **US 1** **CONTINUED**
INVENTORY DIRECTION: NORTH
ROUTE NAME: BALTIMORE AVE

STATE SYSTEM		FUNCTIONAL CLASS	MEDIAN TYPE	ACCESS CONTROL	NHS	MILEPOINT		MILEPOINT DESCRIPTION	MARKED LANES	SURFACE WIDTH/TYPE*	AADT
STATE SECONDARY	R	URB OPA	NONE (UNDIV)	NONE	NHS	07.730		TRAFFIC SIGNAL	4	48I	42,462
			CENTER TLA (UNDIV)			07.760					
						07.800	CO 17	ST MARYS ST			
			NONE (UNDIV)			07.850					
						07.870	CO 15	SELLMAN RD			
						07.870		TRAFFIC SIGNAL			
			CENTER TLA (UNDIV)			07.900					
			NONE (UNDIV)			07.960					
						07.960		DRAINAGE - CBC 21'X60'X3'			
						08.000					29,142
						08.000	MD212A	POWDER MILL RD			
						08.000		TRAFFIC SIGNAL			
			CENTER TLA (UNDIV)			08.040					
						08.070	CO1463	HARFORD AVE			
			NONE (UNDIV)			08.120					
			CENTER TLA (UNDIV)			08.150					
						08.150	CO1602	PRINCE GEORGES AVE			
						08.150		TRAFFIC SIGNAL			
						08.250		STRUC #16252 INDIAN CREEK			
						08.420	CO1362	HOWARD AVE			
						08.480	CO2174	GARRETT AVE			
						08.560	CO3359	ODELL RD			
						08.610	CO3242	MANHEIM AVE			
						08.670	CO2173	NAPLES AVE			
						08.720	CO1535	OLYMPIA AVE			
						08.780	CO3174	LINCOLN AVE			
						08.812		SPEED LIMIT 45 MPH			
						08.840		DRAINAGE STRUC #16001X0 BR OF INDIAN CR			
			CURBED			08.862					
						08.862	CO3078	QUIMBY AVE			
						08.910		CROSSOVER			
						08.980		ENT TO MVA			
						08.980		TRAFFIC SIGNAL			
						08.980		CROSSOVER			

*A,B = UNIMPROVED; C = GRADED & DRAINED; D,E = SOIL,GRAVEL,STONE; F,G = LOW TYPE BITUMINOUS
H,I = HIGH TYPE BITUMINOUS; J = CONCRETE; K= BRICK; L = BLOCK

STATE HIGHWAY LOCATION REFERENCE

COUNTY: PRINCE GEORGE'S
DISTRICT: 3
DATE: 12/31/12

ROUTE NUMBER: **US 1** **CONTINUED**
INVENTORY DIRECTION: NORTH
ROUTE NAME: BALTIMORE AVE

STATE SYSTEM		FUNCTIONAL CLASS	MEDIAN TYPE	ACCESS CONTROL	NHS	MILEPOINT		MILEPOINT DESCRIPTION	MARKED LANES	SURFACE WIDTH/TYPE*	AADT
STATE SECONDARY	R	URB OPA	CURBED	NONE	NHS	08.980		AMMENDALE RD	4	48I	29,142
						09.240		DRAINAGE - CBC 11'X52'X4'			
						09.250		SPEED LIMIT 50 MPH			
			CENTER TLA (UNDIV)			09.270					
						09.270	CO 10	AMMENDALE RD			
			PAINTED			09.870					
						09.870	MD212	RITZ WAY			
						09.870		TRAFFIC SIGNAL			
			NONE (UNDIV)			09.945					
			PAINTED			09.980					
			CURBED			10.000					
						10.070		DRAINAGE - CBC 11'X52'X4'			
						10.140					32,192
						10.140	CO2737	MUIRKIRK MEADOWS DR			
						10.140		TRAFFIC SIGNAL			
						10.140		CROSSOVER			
			PAINTED			10.225					
			NONE (UNDIV)			10.280					
						10.280	CO 21	MUIRKIRK RD			
						10.280		STRUC #P0102			
						10.380	MD200UL	INTERCOUNTY CONNECTOR (PROP)			
			CENTER TLA (UNDIV)			11.350					
						11.390	CO4788	ACADEMY LA			
			NONE (UNDIV)			11.524					
			CURBED			11.580					
			NONE (UNDIV)			11.630					36,742
						11.630	CO 6	CONTEE RD			
						11.630		TRAFFIC SIGNAL			
						11.660		SPUR FR CONTEE RD			
			CURBED			11.693					
						11.737		DIRECTIONAL CROSSOVER			
			NONE (UNDIV)			11.800					
						11.800	CO261	CONTEE PL			
			CENTER TLA (UNDIV)			11.840					
						11.840	MU 58	BRAYGREEN RD			

*A,B = UNIMPROVED; C = GRADED & DRAINED; D,E = SOIL,GRAVEL,STONE; F,G = LOW TYPE BITUMINOUS
H,I = HIGH TYPE BITUMINOUS; J = CONCRETE; K= BRICK; L = BLOCK

STATE HIGHWAY LOCATION REFERENCE

COUNTY: PRINCE GEORGE'S
DISTRICT: 3
DATE: 12/31/12

ROUTE NUMBER: **US 1** **CONTINUED**
INVENTORY DIRECTION: NORTH
ROUTE NAME: BALTIMORE AVE

STATE SYSTEM		FUNCTIONAL CLASS	MEDIAN TYPE	ACCESS CONTROL	NHS	MILEPOINT		MILEPOINT DESCRIPTION	MARKED LANES	SURFACE WIDTH/TYPE*	AADT
STATE SECONDARY	R	URB OPA	CENTER TLA (UNDIV)	NONE	NHS	11.860	CO2044	PINEHILL ST	4	48I	36,742
						11.920	CO1949	WILLOW ST			
						11.970	MU212	LAUREL LAKES CT			
						12.057			4	60I	
			NONE (UNDIV)			12.080			4	48I	
						12.120			5	60I	
						12.120	CO1020	CYPRESS ST			
						12.120	MU100	CYPRESS ST			
						12.120		TRAFFIC SIGNAL			
			CENTER TLA (UNDIV)			12.190					
						12.190	CO1019	SPRUCE HILL DR			
						12.260	CO1018	HOLLY ST			
						12.320	CO1017	LINDENDALE DR			
						12.390	CO1013	LOCUST GROVE DR			
						12.450	CO5315	CHESTNUT RIDGE DR			
			NONE (UNDIV)			12.470					
						12.520	CO1012	MULBERRY ST			
						12.520	MU283	MULBERRY ST			
						12.520		TRAFFIC SIGNAL			
			CENTER TLA (UNDIV)			12.580					
						12.650	CO2089	CATALPA ST			
						12.650	OP4801	CATALPA ST			
	U		CURBED			12.720			6	72I	
						12.720	CO5241	OAK ST			
						12.720		IN CORP LMTS LAUREL			
	R					12.790		OUT CORP LMTS LAUREL			
						12.790		STRUC #16217 BEAR BRANCH			
						12.820		SPUR FR CHERRY LA			
						12.840		SPUR TO CHERRY LA			
						12.850			5	60I	37,242
						12.850	CO 7	CHERRY LA			
						12.850	MU 83	CHERRY LA			
						12.850		TRAFFIC SIGNAL			
	U					12.860		IN CORP LMTS LAUREL			
						12.880		SPUR TO CHERRY LA			

*A,B = UNIMPROVED; C = GRADED & DRAINED; D,E = SOIL,GRAVEL,STONE; F,G = LOW TYPE BITUMINOUS
H,I = HIGH TYPE BITUMINOUS; J = CONCRETE; K= BRICK; L = BLOCK

STATE HIGHWAY LOCATION REFERENCE

COUNTY: PRINCE GEORGE'S
DISTRICT: 3
DATE: 12/31/12

ROUTE NUMBER: **US 1** **CONTINUED**
INVENTORY DIRECTION: NORTH
ROUTE NAME: BALTIMORE AVE

STATE SYSTEM	FUNCTIONAL CLASS	MEDIAN TYPE	ACCESS CONTROL	NHS	MILEPOINT		MILEPOINT DESCRIPTION	MARKED LANES	SURFACE WIDTH/TYPE*	AADT
STATE SECONDARY	U URB OPA	PAINTED	NONE	NHS	12.890			5	60I	37,242
					12.910		SPEED LIMIT 35 MPH			
		NONE (UNDIV)			12.940					
					12.980			4	48I	
					12.980		TRAFFIC SIGNAL			
					12.980		ENT TO LAUREL MALL			
		CENTER TLA (UNDIV)			13.010					
		NONE (UNDIV)			13.090					
					13.140			2	24I	17,732
NAME: SECOND ST (NB COUPLET)					13.140		TRAFFIC SIGNAL			
					13.140	MU145	DOMER AVE			
					13.140	US 1	WASHINGTON BLVD (SB COUPLET)			
					13.140		BEGIN COUPLET			
					13.175			3	36I	
					13.220		DIRECTIONAL CROSSOVER FR SB US 1			
					13.250		DIRECTIONAL CROSSOVER TO SB US 1			
					13.300		DIRECTIONAL CROSSOVER FR SB US 1			
					13.340			4	48I	
					13.340	MU499	MARSHALL AVE			
					13.400			3	36I	
					13.400	MU 55	BOWIE RD			
					13.400		TRAFFIC SIGNAL			
					13.440	OP1163	GORMAN AVE			
					13.470		SPUR TO MD 198			
					13.490			2	24I	
					13.490	MD198	GORMAN AVE (EB COUPLET)			
					13.490		TRAFFIC SIGNAL			
					13.490	MD198	FORT MEADE RD			
					13.580					17,362
					13.580		MD 198 FORT MEADE RD (WB/L)			
					13.580		TRAFFIC SIGNAL			
					13.580	MD198	TALBOTT AVE (WB COUPLET)			
					13.610		SPUR FR MD 198			
					13.655			3	36I	

*A,B = UNIMPROVED; C = GRADED & DRAINED; D,E = SOIL,GRAVEL,STONE; F,G = LOW TYPE BITUMINOUS
H,I = HIGH TYPE BITUMINOUS; J = CONCRETE; K= BRICK; L = BLOCK

STATE HIGHWAY LOCATION REFERENCE

COUNTY: PRINCE GEORGE'S
DISTRICT: 3
DATE: 12/31/12

ROUTE NUMBER: US 1 CONTINUED
INVENTORY DIRECTION: NORTH
ROUTE NAME: SECOND ST (NB COUPLET)

STATE SYSTEM		FUNCTIONAL CLASS	MEDIAN TYPE	ACCESS CONTROL	NHS	MILEPOINT		MILEPOINT DESCRIPTION	MARKED LANES	SURFACE WIDTH/TYPE*	AADT
STATE SECONDARY	U	URB OPA	NONE (UNDIV)	NONE	NHS	13.720	MU210	LAUREL AVE	3	36I	17,362
						13.810	MU260	MONTGOMERY ST			
						13.850	MU220	LITTLE MONTGOMERY ST			
						13.850		NO NAME			
						13.867			2	24I	
						13.920	MU130	DINER AVE			
						13.990	MD979	MAIN ST			
						13.990	MU230	MAIN ST			
						13.990		TRAFFIC SIGNAL			
						14.100			2	24J	
						14.100		BEGIN BRIDGE			
						14.120		STRUC #16001 PATUXENT RIVER			
						14.120		HOWARD CO/L			

ROUTE NUMBER: US 1 COUPLET
INVENTORY DIRECTION: SOUTH
ROUTE NAME: WASHINGTON BLVD (SB COUPLET)

STATE SYSTEM		FUNCTIONAL CLASS	MEDIAN TYPE	ACCESS CONTROL	NHS	MILEPOINT		MILEPOINT DESCRIPTION	MARKED LANES	SURFACE WIDTH/TYPE*	AADT
STATE SECONDARY	U	URB OPA	NONE (UNDIV)	NONE	NHS	00.000			3	36J	17,942
						00.000		STRUC #16002 PATUXENT RIVER			
						00.000		HOWARD CO/L			
						00.028			3	36I	
						00.028		END BRIDGE			
						00.040		DRAINAGE STRUC #16053X0			
						00.132	MU8030	TOLSON ALLEY			
						00.162	MD979	MAIN ST			
						00.162	MU230	MAIN ST			
						00.162		TRAFFIC SIGNAL			
						00.196	MU8110	ALLEY 11			
						00.207	MU8020	FETTY ALLEY			
						00.228	MU130	DINER AVE			
						00.270	MU350	PRINCE GEORGE ST			
						00.306	MU220	LITTLE MONTGOMERY ST			
						00.336	MU260	MONTGOMERY ST			

*A,B = UNIMPROVED; C = GRADED & DRAINED; D,E = SOIL,GRAVEL,STONE; F,G = LOW TYPE BITUMINOUS
H,I = HIGH TYPE BITUMINOUS; J = CONCRETE; K= BRICK; L = BLOCK

STATE HIGHWAY LOCATION REFERENCE

COUNTY: PRINCE GEORGE'S
DISTRICT: 3
DATE: 12/31/12

ROUTE NUMBER: US 1 COUPLET CONTINUED

INVENTORY DIRECTION: SOUTH

ROUTE NAME: WASHINGTON BLVD (SB COUPLET)

STATE SYSTEM		FUNCTIONAL CLASS	MEDIAN TYPE	ACCESS CONTROL	NHS	MILEPOINT		MILEPOINT DESCRIPTION	MARKED LANES	SURFACE WIDTH/TYPE*	AADT
STATE SECONDARY	U	URB OPA	NONE (UNDIV)	NONE	NHS	00.336		TRAFFIC SIGNAL	3	36I	17,942
						00.388	MU8010	ALLEY 1			
						00.435	MU210	LAUREL AVE			
						00.496			4	48I	
						00.496	MU 80	CARROLL AVE			
						00.566					22,092
						00.566	MD198	TALBOTT AVE (WB COUPLET)			
						00.566		TRAFFIC SIGNAL			
						00.588		SPUR FR MD 198			
						00.624	MU 90	COMPTON AVE			
						00.660		SPUR TO MD 198			
						00.683	MD198	GORMAN AVE (EB COUPLET)			
						00.683		TRAFFIC SIGNAL			
						00.763			3	36I	
						00.763	MU 55	BOWIE RD			
						00.763		TRAFFIC SIGNAL			
						00.785		DRAINAGE STRUC #16023X0			
						00.805		MARSHALL AVE			
						00.830		DIRECTIONAL CROSSOVER FR NB US 1			
						00.865		DIRECTIONAL CROSSOVER TO NB US 1			
						00.918		SPUR TO LAUREL SHOPPING CENTER			
						00.928			2	24I	
						00.928		TRAFFIC SIGNAL			
						00.928		MONTROSE RD			
						01.008	MU145	DOMER AVE			
						01.008		TRAFFIC SIGNAL			
						01.008	US 1	BALTIMORE AVE (AHEAD)			
						01.008		END COUPLET			
						01.008	US 1	SECOND ST (NB COUPLET)			

ROUTE NUMBER: US 1AL

INVENTORY DIRECTION: NORTH

ROUTE NAME: BLADENSBURG RD

STATE SYSTEM	FUNCTIONAL CLASS	MEDIAN TYPE	ACCESS CONTROL	NHS	MILEPOINT	MILEPOINT DESCRIPTION	MARKED LANES	SURFACE WIDTH/TYPE*	AADT

*A,B = UNIMPROVED; C = GRADED & DRAINED; D,E = SOIL,GRAVEL,STONE; F,G = LOW TYPE BITUMINOUS
H,I = HIGH TYPE BITUMINOUS; J = CONCRETE; K= BRICK; L = BLOCK

STATE HIGHWAY LOCATION REFERENCE

COUNTY: PRINCE GEORGE'S
DISTRICT: 3
DATE: 12/31/12

ROUTE NUMBER: **US 1AL CONTINUED**
INVENTORY DIRECTION: NORTH
ROUTE NAME: BLADENSBURG RD

STATE SYSTEM		FUNCTIONAL CLASS	MEDIAN TYPE	ACCESS CONTROL	NHS	MILEPOINT		MILEPOINT DESCRIPTION	MARKED LANES	SURFACE WIDTH/TYPE*	AADT
STATE SECONDARY	U	URB MINOR ART	NONE (UNDIV)	NONE	NOT NHS	00.000			4	48I	18,152
						00.000		WASH DC LINE			
						00.000		EASTERN AVE (DC MAINT)			
						00.000		TRAFFIC SIGNAL			
			CURBED			00.065					
			PAINTED			00.106					
						00.106		CROSSOVER			
			NONE (UNDIV)			00.124					
			CURBED			00.160					
						00.160		CROSSOVER			
						00.240		CROSSOVER			
						00.285		CROSSOVER			
			PAINTED			00.310					
						00.310		CROSSOVER			
						00.360		DRAINAGE STRUC #16045X0			
			NONE (UNDIV)			00.380					
						00.380	MU380	38TH AVE			
						00.410	MU371	37TH PL			
			CURBED			00.421					
			NONE (UNDIV)			00.449					
						00.470					22,382
						00.470	MD208	38TH AVE			
						00.470		TRAFFIC SIGNAL			
						00.560	MU400	40TH AVE			
						00.560	MU400	40TH AVE			
						00.560		TRAFFIC SIGNAL			
			CURBED			00.613					
						00.630	MU401	40TH PL			
			NONE (UNDIV)			00.640					
						00.640	MU401	40TH PL			
						00.640		SPEED LIMIT 30 MPH			
						00.690	MU410	41ST AVE			
						00.690	MU410	41ST AVE			
						00.690		TRAFFIC SIGNAL			
			PAINTED			00.750					

*A,B = UNIMPROVED; C = GRADED & DRAINED; D,E = SOIL,GRAVEL,STONE; F,G = LOW TYPE BITUMINOUS
H,I = HIGH TYPE BITUMINOUS; J = CONCRETE; K= BRICK; L = BLOCK

STATE HIGHWAY LOCATION REFERENCE

COUNTY: PRINCE GEORGE'S
DISTRICT: 3
DATE: 12/31/12

ROUTE NUMBER: **US 1AL CONTINUED**
INVENTORY DIRECTION: NORTH
ROUTE NAME: BLADENSBURG RD

STATE SYSTEM		FUNCTIONAL CLASS	MEDIAN TYPE	ACCESS CONTROL	NHS	MILEPOINT		MILEPOINT DESCRIPTION	MARKED LANES	SURFACE WIDTH/TYPE*	AADT
STATE SECONDARY	U	URB MINOR ART	PAINTED	NONE	NOT NHS	00.750	MU420	42ND AVE	4	48I	22,382
			NONE (UNDIV)			00.781					
			PAINTED			00.800					
						00.800	MU430	43RD AVE			
			CURBED			00.820					
						00.820	MU430	43RD AVE			
						00.880		OUT CORP LMTS COTTAGE CITY			
						00.880		IN CORP LMTS COLMAR MANOR			
						00.930		OUT CORP LMTS COLMAR MANOR			
						00.930		IN CORP LMTS BLADENSBURG			
						00.950			4	48J	
						00.950		BEGIN BRIDGE			
						00.980		STRUC #16008 ANACOSTIA RIVER			
						01.010			4	48I	
						01.010		END BRIDGE			
						01.030					13,182
						01.030	MD450	ANNAPOLIS RD			
						01.090		SPUR FR MD 450			
						01.090		TRAFFIC SIGNAL			
						01.090		SPUR FR US 1AL			
						01.100		SPUR TO MD 450			
			POSITIVE BARRIER			01.140					
NAME: BALTIMORE AVE						01.140		SPUR FR MD 450			
						01.200	MU150	UPSHUR ST			
						01.390	MU100	TANGLEWOOD DR			
						01.390		CROSSOVER			
						01.430		SPEED LIMIT 25 MPH			
						01.430		SIGN: WELCOME TO HYATTSVILLE			
						01.440		STRUC #16255 NORTHEAST BRANCH			
						01.460			4	48J	
						01.460		BEGIN BRIDGE			
						01.480			3	36I	
						01.480		OUT CORP LMTS BLADENSBURG			
						01.480		IN CORP LMTS HYATTSVILLE			
						01.480		STRUC #16007 ANACOSTIA RIVER			

*A,B = UNIMPROVED; C = GRADED & DRAINED; D,E = SOIL,GRAVEL,STONE; F,G = LOW TYPE BITUMINOUS
H,I = HIGH TYPE BITUMINOUS; J = CONCRETE; K= BRICK; L = BLOCK

STATE HIGHWAY LOCATION REFERENCE

COUNTY: PRINCE GEORGE'S
DISTRICT: 3
DATE: 12/31/12

ROUTE NUMBER: **US 1AL CONTINUED**
INVENTORY DIRECTION: NORTH
ROUTE NAME: BALTIMORE AVE

STATE SYSTEM		FUNCTIONAL CLASS	MEDIAN TYPE	ACCESS CONTROL	NHS	MILEPOINT		MILEPOINT DESCRIPTION	MARKED LANES	SURFACE WIDTH/TYPE*	AADT
STATE SECONDARY	U	URB MINOR ART	POSITIVE BARRIER	NONE	NOT NHS	01.510			2	24I	13,182
						01.510		END BRIDGE			
						01.520		SPUR FR CHARLES L ARMENTROUT DR			
			PAINTED			01.530					
						01.530	CO5562	CHARLES L ARMENTROUT DR			
						01.530		DIRECTIONAL CROSSOVER			
						01.540		SPUR TO CHARLES L ARMENTROUT DR			
			NONE (UNDIV)			01.550			2	36I	
						01.600	MU 20	ARUNDEL PL			
						01.630	MU 90	CRITTENDEN ST			
						01.680	MU 50	BUCHANAN ST			
						01.750	MU 60	BURLINGTON RD			
						01.800	MU390	RHODE ISLAND AVE			
						01.810			2	24I	
						01.810	MU113	EMERSON ST #3			
						01.850		R/R #CSX 140 254 A			
						01.880	MU102	DECATUR ST #2			
						01.880		TRAFFIC SIGNAL			
						01.890		SPUR FR DECATUR ST #2			
						01.900		BEGIN BRIDGE			
						01.980			2	24J	
						01.980		R/R #CSX 140 906 S			
						01.980		STRUC #16006			
						02.060			2	24I	
						02.060		END BRIDGE			
						02.080		SPUR TO US 1			
						02.090		TRAFFIC SIGNAL			
						02.090	US 1	BALTIMORE AVE			

ROUTE NUMBER: **US 50**
INVENTORY DIRECTION: EAST
ROUTE NAME: JOHN HANSON HWY

STATE SYSTEM		FUNCTIONAL CLASS	MEDIAN TYPE	ACCESS CONTROL	NHS	MILEPOINT	MILEPOINT DESCRIPTION	MARKED LANES	SURFACE WIDTH/TYPE*	AADT
STATE PRIMARY	R	URB FRWY EXPWY	POSITIVE BARRIER	FULL	NHS	00.000		6	72I	116,912

*A,B = UNIMPROVED; C = GRADED & DRAINED; D,E = SOIL,GRAVEL,STONE; F,G = LOW TYPE BITUMINOUS
H,I = HIGH TYPE BITUMINOUS; J = CONCRETE; K= BRICK; L = BLOCK

STATE HIGHWAY LOCATION REFERENCE

COUNTY: PRINCE GEORGE'S
DISTRICT: 3
DATE: 12/31/12

ROUTE NUMBER: **US 50** **CONTINUED**
INVENTORY DIRECTION: EAST
ROUTE NAME: JOHN HANSON HWY

STATE SYSTEM		FUNCTIONAL CLASS	MEDIAN TYPE	ACCESS CONTROL	NHS	MILEPOINT		MILEPOINT DESCRIPTION	MARKED LANES	SURFACE WIDTH/TYPE*	AADT
STATE PRIMARY	R	URB FRWY EXPWY	POSITIVE BARRIER	FULL	NHS	00.000		WASH DC LINE	6	72I	116,912
						00.170					
						00.180			4	48I	72,972
						00.180		MD 295 (SB/L)			
						00.200	MD295	BALTIMORE WASHINGTON PKWY			
						00.330	MD295	BALTIMORE WASHINGTON PKWY			
						00.330		STRUC #16118			
						00.380	RP 50- 6	RAMP 6 FR US 50 EB TO MD 201 SB			
						00.410	RP 50- 7	RAMP 7 FR US 50 WB TO MD 201 SB			
						00.450	RP 50- 5	RAMP 5 FR MD 201 SB TO US 50 EB			
						00.500					82,792
						00.500	MD201	KENILWORTH AVE			
						00.500	RP295- 2	RAMP 2 FR MD 201 WB TO MD 295 NB			
						00.500		STRUC #16027			
						00.550	RP 50- 9	RAMP 9 FR MD 459 SB TO US 50 WB			
						00.580	RP 50- 3	RAMP 3 FR US 50 EB TO MD 201 NB			
						00.610	RP 50-10	RAMP 10 FR US 50 WB TO MD 459			
						00.690	RP 50- 4	RAMP 4 FR MD 201 NB TO US 50 EB			
						00.900		SPEED LIMIT 55 MPH			
						01.000		MILE MARKER 1.0			
						01.010		R/R #CSX 140 266 U			
						01.010		STRUC #16107			
						01.168		DRAINAGE STRUC #16105X0			
						01.240	RP 50- 3	RAMP 3 FR US 50 EB TO MD 459 NB			
						01.320	RP 50- 8	RAMP 8 FR MD 459 SB TO US 50 WB			
	U					01.370		IN CORP LMTS CHEVERLY			
						01.450					77,562
						01.450	MD459	COLUMBIA PARK RD			
						01.450		STRUC #16117			
						01.613	RP 50- 2	RAMP 2 FR COLUMBIA PK RD NB TO US 50 EB			
	R					01.750		OUT CORP LMTS CHEVERLY			
						01.796		CROSSOVER			
						02.050		ATR STATION #0061 (CABINET WB/L)			
						02.410	RP 50- 6	RAMP 6 FR US 50 EB TO MD 202 SB			

*A,B = UNIMPROVED; C = GRADED & DRAINED; D,E = SOIL,GRAVEL,STONE; F,G = LOW TYPE BITUMINOUS
H,I = HIGH TYPE BITUMINOUS; J = CONCRETE; K= BRICK; L = BLOCK

STATE HIGHWAY LOCATION REFERENCE

COUNTY: PRINCE GEORGE'S
DISTRICT: 3
DATE: 12/31/12

ROUTE NUMBER: **US 50** **CONTINUED**
INVENTORY DIRECTION: EAST
ROUTE NAME: JOHN HANSON HWY

STATE SYSTEM		FUNCTIONAL CLASS	MEDIAN TYPE	ACCESS CONTROL	NHS	MILEPOINT		MILEPOINT DESCRIPTION	MARKED LANES	SURFACE WIDTH/TYPE*	AADT
STATE PRIMARY	R	URB FRWY EXPWY	POSITIVE BARRIER	FULL	NHS	02.520	RP 50- 8	RAMP 8 FR MD 202 SB TO US 50 WB	4	48I	77,562
						02.580	RP 50- 5	RAMP 5 FR RAMP 8 (FR MD 202) TO US 50 EB			
						02.690	RP 50- 5	RAMP 5 FR RAMP 8 (FR MD 202) TO US 50 EB			
						02.690	RP 50- 6	RAMP 6 FR US 50 EB TO MD 202 SB			
						02.690		STRUC #16106			
						02.739		DRAINAGE STRUC #16426X0			
						02.800					74,922
						02.800	MD202	LANDOVER RD			
						02.800		STRUC #16105			
						02.830	RP 50- 1	RAMP 1 FR MD 202 NB TO US 50 WB			
						02.900	RP 50- 3	RAMP 3 FR US 50 EB TO MD 202 NB			
						02.900	RP 50- 2	RAMP 2 FR US 50 WB TO MD 202 NB			
						02.934		DRAINAGE STRUC #16109X0			
						03.377		VARIABLE MESSAGE SIGN #315 (EB/L)			
	U					03.550		IN CORP LMTS LANDOVER HILLS			
						03.580			6	72I	
	R					03.730		OUT CORP LMTS LANDOVER HILLS			
						03.770	RP 50- 6	RAMP 6 FR US 50 EB TO MD 410 SB			
						03.910	RP 50- 8	RAMP 8 FR MD 410 SB TO US 50 WB			
						04.100					99,652
						04.100	MD410	VETERANS PKWY			
						04.100		STRUC #16115			
						04.100		EXIT #5			
						04.250	RP 50- 2	RAMP 2 FR US 50 WB TO MD 410 NB			
						04.250	RP 50- 4	RAMP 4 FR MD 410 NB TO US 50 EB			
						04.280			6	72J	
						04.280		BEGIN BRIDGE			
						04.310		R/R #ATK 529 590 P			
						04.310		STRUC #16114			
						04.330			6	72I	
						04.330		END BRIDGE			
						04.350	RP 50- 8	RAMP 8 FR US 50PA SB TO US 50 WB			
						04.500			6	72J	
						04.500		BEGIN BRIDGE			

*A,B = UNIMPROVED; C = GRADED & DRAINED; D,E = SOIL,GRAVEL,STONE; F,G = LOW TYPE BITUMINOUS
H,I = HIGH TYPE BITUMINOUS; J = CONCRETE; K= BRICK; L = BLOCK

STATE HIGHWAY LOCATION REFERENCE

COUNTY: PRINCE GEORGE'S
DISTRICT: 3
DATE: 12/31/12

ROUTE NUMBER: US 50 CONTINUED
INVENTORY DIRECTION: EAST
ROUTE NAME: JOHN HANSON HWY

STATE SYSTEM		FUNCTIONAL CLASS	MEDIAN TYPE	ACCESS CONTROL	NHS	MILEPOINT		MILEPOINT DESCRIPTION	MARKED LANES	SURFACE WIDTH/TYPE*	AADT
STATE PRIMARY	R	URB FRWY EXPWY	POSITIVE BARRIER	FULL	NHS	04.520	US 50PA	ARDWICK ARDMORE RD	6	72J	99,652
						04.520		STRUC #16113			
						04.530			6	72I	
						04.530		END BRIDGE			
						04.650	CO2428	PENNSY DR			
						04.650		STRUC #16244			
						04.670	RP 50- 5	RAMP 5 FR US 50PA SB TO US 50 EB			
						04.710	RP 50- 2	RAMP 2 FR US 50 WB TO GARDEN CITY DR			
						05.040	RP 95- 3	RAMP 3 FR IS 595/US 50 TO IS 95 NB			
						05.040	IS595	JOHN HANSON HWY (AHEAD)			
						05.040		BEG X-REF W/ IS 595			
						14.390		ANNE ARUNDEL CO/L			

ROUTE NUMBER: US 50PA
INVENTORY DIRECTION: SOUTH
ROUTE NAME: ARDWICK ARDMORE RD

STATE SYSTEM		FUNCTIONAL CLASS	MEDIAN TYPE	ACCESS CONTROL	NHS	MILEPOINT		MILEPOINT DESCRIPTION	MARKED LANES	SURFACE WIDTH/TYPE*	AADT
STATE SECONDARY	R	URB COLL	NONE (UNDIV)	NONE	NHS	00.000			3	36I	9,012
						00.000	CO4231	GARDEN CITY DR (BACK)			
						00.020			2	24I	
						00.040	RP 50- 8	RAMP 8 FR US 50PA SB TO US 50 WB			
						00.075	US 50	JOHN HANSON HWY (WB)			
						00.080		STRUC #16113			
						00.080		OLD MP US 50 @ .08			
						00.085	US 50	JOHN HANSON HWY			
						00.130	RP 50- 5	RAMP 5 FR US 50PA SB TO US 50 EB			
						00.210	CO2428	PENNSY DR			
						00.210	CO 65	ARDWICK ARDMORE RD (AHEAD)			
						00.210		TRAFFIC SIGNAL			

*A,B = UNIMPROVED; C = GRADED & DRAINED; D,E = SOIL,GRAVEL,STONE; F,G = LOW TYPE BITUMINOUS
H,I = HIGH TYPE BITUMINOUS; J = CONCRETE; K= BRICK; L = BLOCK

STATE HIGHWAY LOCATION REFERENCE

COUNTY: PRINCE GEORGE'S
DISTRICT: 3
DATE: 12/31/12

ROUTE NUMBER: **US 301**
INVENTORY DIRECTION: NORTH
ROUTE NAME: CRAIN HWY

STATE SYSTEM		FUNCTIONAL CLASS	MEDIAN TYPE	ACCESS CONTROL	NHS	MILEPOINT		MILEPOINT DESCRIPTION	MARKED LANES	SURFACE WIDTH/TYPE*	AADT
STATE PRIMARY	R	RUR OPA	CURBED	NONE	NHS	00.000			6	72I	82,512
						00.000		CHARLES CO/L			
						00.000		STRUC #16058 MATTAWOMAN CREEK			
						00.061			7	86I	
						00.147			7	84I	
						00.147		SPEED LIMIT 55 MPH			
			POSITIVE BARRIER			00.200					
			CURBED			00.254					
						00.420			6	72I	
						00.420	CO3853	MCKENDREE RD			
						00.420	CO185	CEDARVILLE RD			
						00.420		TRAFFIC SIGNAL			
						00.420		CROSSOVER			
			POSITIVE BARRIER			00.620					
						00.660		STRUC #16057 TIMOTHY BRANCH			
			CURBED			00.680					
						00.710			6	84I	
						00.770			7	84I	
						00.770	OP5091	BERRY ST			
						00.770		CROSSOVER			
						00.810		SPUR TO ALBERT ST			
						00.830	CO6882	ALBERT RD			
						00.914		SPUR TO MATAPEAKE BUSINESS DR			
						00.914		SPUR FR CLYMER DR			
						00.940	CO5551	CLYMER DR			
						00.940		TRAFFIC SIGNAL			
						00.940	CO6293	MATAPEAKE BUSINESS DR			
						00.940		CROSSOVER			
						00.950		SPUR FR MATAPEAKE BUSINESS DR			
						01.150		SPUR FR CHADDS FORD DR			
						01.150		SPUR TO TIMOTHY BRANCH DR			
						01.170	CO6554	CHADDS FORD DR			
						01.170		CROSSOVER			
						01.170		TRAFFIC SIGNAL			
						01.170	CO6881	TIMOTHY BRANCH DR			

*A,B = UNIMPROVED; C = GRADED & DRAINED; D,E = SOIL,GRAVEL,STONE; F,G = LOW TYPE BITUMINOUS
H,I = HIGH TYPE BITUMINOUS; J = CONCRETE; K= BRICK; L = BLOCK

STATE HIGHWAY LOCATION REFERENCE

COUNTY: PRINCE GEORGE'S
DISTRICT: 3
DATE: 12/31/12

ROUTE NUMBER: **US 301** **CONTINUED**
INVENTORY DIRECTION: NORTH
ROUTE NAME: CRAIN HWY

STATE SYSTEM		FUNCTIONAL CLASS	MEDIAN TYPE	ACCESS CONTROL	NHS	MILEPOINT		MILEPOINT DESCRIPTION	MARKED LANES	SURFACE WIDTH/TYPE*	AADT
STATE PRIMARY	R	RUR OPA	CURBED	NONE	NHS	01.180		SPUR TO CHADDS FORD DR	7	84I	82,512
						01.180		SPUR FR TIMOTHY BRANCH DR			
						01.240		DRAINAGE - 36" RCP			
						01.355			6	72I	
						01.580		CROSSOVER			
			POSITIVE BARRIER			01.652					
			CURBED			01.700					
			POSITIVE BARRIER			01.980					
						01.980		CROSSOVER			
						02.010		SPEED LIMIT 55 MPH			
						02.150			5	60I	
						02.150	MD 5	BRANCH AVE (SB)			
						02.230			5	72I	
						02.277			5	60I	
						02.450			4	48I	
						02.450	CO164	SHORT CUT RD			
						02.450		CROSSOVER			
						02.460		MILE MARKER 29.0			
						02.550			3	48I	27,241
						02.550	MD 5	BRANCH AVE			
						02.585			4	48I	
						02.630	MD 5	BRANCH AVE			
						02.630		STRUC #16056			
						02.664		SALT DOME			
						02.671		DRAINAGE STRUC #16188X0			
			UNPROTECTED			02.830					
						02.880		SPUR FR BRANDYWINE RD			
						02.900		SPUR TO MD 381			
		URB OPA				02.930					
						02.930	CO599	BRANDYWINE RD			
						02.930	MD381	BRANDYWINE RD			
						02.930		CROSSOVER			
						02.930		TRAFFIC SIGNAL			
						02.960					
						02.960		SPUR TO BRANDYWINE RD			

*A,B = UNIMPROVED; C = GRADED & DRAINED; D,E = SOIL,GRAVEL,STONE; F,G = LOW TYPE BITUMINOUS
H,I = HIGH TYPE BITUMINOUS; J = CONCRETE; K= BRICK; L = BLOCK

STATE HIGHWAY LOCATION REFERENCE

COUNTY: PRINCE GEORGE'S
DISTRICT: 3
DATE: 12/31/12

ROUTE NUMBER: **US 301** **CONTINUED**
INVENTORY DIRECTION: NORTH
ROUTE NAME: CRAIN HWY

STATE SYSTEM		FUNCTIONAL CLASS	MEDIAN TYPE	ACCESS CONTROL	NHS	MILEPOINT		MILEPOINT DESCRIPTION	MARKED LANES	SURFACE WIDTH/TYPE*	AADT
STATE PRIMARY	R	URB OPA	UNPROTECTED	NONE	NHS	02.960		SPUR FR MD 381	4	48I	27,241
						03.140		NO NAME			
						03.250		CROSSOVER			
			POSITIVE BARRIER			03.281					
						03.420		MILE MARKER 30.0			
						03.485		DRAINAGE STRUC #16189X0			
						03.620	CO2357	WILLIAMS DR			
						03.630		CROSSOVER			
						04.080	CO166	MISSOURI AVE			
						04.400	CO2716	CHELTENHAM DR			
						04.420		MILE MARKER 31.0			
						04.540	CO159	DYSON RD			
			UNPROTECTED			04.730					
						04.840		CROSSOVER			
						05.140		CROSSOVER			
						05.195	CO6887	OAK BARRELL CT			
						05.205		SPUR FR OAK BARREL CT			
			POSITIVE BARRIER			05.430					
						05.430		MILE MARKER 32.0			
						05.453		DRAINAGE STRUC #16194X0			
			UNPROTECTED			05.494					
						05.620		CELL PHONE TOWER			
						05.768		SOUTHERN MD FARMERS MARKET			
						05.790		CROSSOVER			
						05.815		MARYLAND STATE WAREHOUSE			
			POSITIVE BARRIER			05.833					
			UNPROTECTED			05.882					
						06.130	CO167	CHERRY TREE CROSSING RD			
						06.130		CROSSOVER			
						06.410	CO132	FRANK TIPPETT RD			
						06.410		TRAFFIC SIGNAL			
						06.410		CROSSOVER			
						06.438		MILE MARKER 33.0			
						06.640	CO4487	WESTWOOD DR			
						06.810	CO5487	BLACKSTONE AVE			

*A,B = UNIMPROVED; C = GRADED & DRAINED; D,E = SOIL,GRAVEL,STONE; F,G = LOW TYPE BITUMINOUS
H,I = HIGH TYPE BITUMINOUS; J = CONCRETE; K= BRICK; L = BLOCK

STATE HIGHWAY LOCATION REFERENCE

COUNTY: PRINCE GEORGE'S
DISTRICT: 3
DATE: 12/31/12

ROUTE NUMBER: **US 301** **CONTINUED**
INVENTORY DIRECTION: NORTH
ROUTE NAME: CRAIN HWY

STATE SYSTEM		FUNCTIONAL CLASS	MEDIAN TYPE	ACCESS CONTROL	NHS	MILEPOINT		MILEPOINT DESCRIPTION	MARKED LANES	SURFACE WIDTH/TYPE*	AADT
STATE PRIMARY	R	URB OPA	UNPROTECTED	NONE	NHS	06.810	CO135	OLD INDIAN HEAD RD	4	48I	27,241
						06.810		CROSSOVER			
						07.092		CONERSTONE PEACEFUL BBC.			
						07.270	CO4621	TIMBERLINE DR			
						07.270		CROSSOVER			
						07.332		MILE MARKER 34.0			
			POSITIVE BARRIER			07.430					
						07.570	CO4252	RHODENDA PL			
			UNPROTECTED			07.634					
						07.800		CROSSOVER			
						07.923		SIGN: ROSARYVILLE			
						08.130	CO131	ROSARYVILLE RD			
						08.130	CO135	OLD INDIAN HEAD RD			
						08.130		CROSSOVER			
						08.130		TRAFFIC SIGNAL			
						08.480	CO3348	FAIRHAVEN AVE			
						08.480		CROSSOVER			
						08.480		TRAFFIC SIGNAL			
						08.656		CELL PHONE TOWER			
						08.656		CELL PHONE TOWER			
						08.690	CO136	TRUMPS HILL RD			
						08.690		CROSSOVER			
			POSITIVE BARRIER			08.906					
			UNPROTECTED			09.073					
			POSITIVE BARRIER			09.110					
						09.110		CROSSOVER			
						09.430		MILE MARKER 36.0			
			UNPROTECTED			09.448					
						09.478		CALVERT BAPTIST CHURCH			
						09.580		SPUR TO HEATHERMORE BLVD			
			POSITIVE BARRIER			09.600					
						09.600	CO3923	HEATHERMORE BLVD			
						09.600		CROSSOVER			
						09.600		TRAFFIC SIGNAL			
						09.610		SPUR FR HEATHERMORE BLVD			

*A,B = UNIMPROVED; C = GRADED & DRAINED; D,E = SOIL,GRAVEL,STONE; F,G = LOW TYPE BITUMINOUS
H,I = HIGH TYPE BITUMINOUS; J = CONCRETE; K= BRICK; L = BLOCK

STATE HIGHWAY LOCATION REFERENCE

COUNTY: PRINCE GEORGE'S
DISTRICT: 3
DATE: 12/31/12

ROUTE NUMBER: **US 301** **CONTINUED**
INVENTORY DIRECTION: NORTH
ROUTE NAME: CRAIN HWY

STATE SYSTEM		FUNCTIONAL CLASS	MEDIAN TYPE	ACCESS CONTROL	NHS	MILEPOINT		MILEPOINT DESCRIPTION	MARKED LANES	SURFACE WIDTH/TYPE*	AADT
STATE PRIMARY	R	URB OPA	POSITIVE BARRIER	NONE	NHS	09.730	CO3141	N MARLTON AVE	4	48I	27,241
						09.760	SR189	WEST MARLTON AVE			
						10.050	SR189	WEST MARLTON AVE			
						10.050		CROSSOVER			
						10.110		STRUC #16055 CHARLES BRANCH			
						10.200		SPUR FR S OSBOURNE RD			
			UNPROTECTED			10.220					
						10.220	CO137	S OSBORNE RD			
						10.220		TRAFFIC SIGNAL			
						10.220		CROSSOVER			
			POSITIVE BARRIER			10.257					
		RUR OPA				10.350					32,152
						10.350	MD382	CROOM RD			
						10.350		TRAFFIC SIGNAL			
						10.350		CROSSOVER			
			UNPROTECTED			10.400					
						10.430		MILE MARKER 37.0			
						10.700		CROSSOVER			
						10.760	CO4359	STURDEE DR			
						10.834		CELL PHONE TOWER			
						10.950	CO5575	LOANDA DR			
						11.030		SPUR FR OLD CRAIN HWY			
			POSITIVE BARRIER			11.100					
						11.100	CO1212	OLD CRAIN HWY			
						11.100		CROSSOVER			
						11.110		SPUR TO OLD CRAIN HWY			
						11.280		SASSCER LA			
						11.430		MILE MARKER 38.0			
						11.520		CROSSOVER			
						12.040		CROSSOVER			
						12.340	CO108	CROOM STATION RD			
			UNPROTECTED			12.357					
						12.650	CO109	CHEW RD			
			POSITIVE BARRIER			12.927					
						12.927		CROSSOVER			

*A,B = UNIMPROVED; C = GRADED & DRAINED; D,E = SOIL,GRAVEL,STONE; F,G = LOW TYPE BITUMINOUS
H,I = HIGH TYPE BITUMINOUS; J = CONCRETE; K= BRICK; L = BLOCK

STATE HIGHWAY LOCATION REFERENCE

COUNTY: PRINCE GEORGE'S
DISTRICT: 3
DATE: 12/31/12

ROUTE NUMBER: **US 301** **CONTINUED**
INVENTORY DIRECTION: NORTH
ROUTE NAME: CRAIN HWY

STATE SYSTEM		FUNCTIONAL CLASS	MEDIAN TYPE	ACCESS CONTROL	NHS	MILEPOINT		MILEPOINT DESCRIPTION	MARKED LANES	SURFACE WIDTH/TYPE*	AADT
STATE PRIMARY	R	RUR OPA	POSITIVE BARRIER	NONE	NHS	13.240	CO3519	CURTIS RD	4	48I	32,152
						13.280		CROSSOVER			
						13.450		R/R #CR 529 576 U			
						13.488		MAUDE SAVOY BROWN RD			
						13.640		MAUDE SAVOY BROWN RD			
						13.640		CROSSOVER			
						13.720			4	48J	
						13.720		BEGIN BRIDGE			
						13.730		STRUC #16054 WESTERN BRANCH			
						13.750			4	48I	
						13.750		END BRIDGE			
						13.850	MD976C	NO NAME			
						13.850		CROSSOVER			
						13.850		TRAFFIC SIGNAL			
						13.940	RP301- 6	RAMP 6 FR MD 4 EB TO US 301 SB			
						13.950	RP301- 4	RAMP 4 FR US 301 NB TO MD 4 EB			
						13.970	RP301- 5	RAMP 5 FR US 301 SB TO MD 4 EB			
						14.040	RP301- 3	RAMP 3 FR MD 4 EB TO US 301 NB			
		URB OPA				14.100					42,552
						14.100	MD 4	STEPHANIE ROPER HWY			
						14.100		STRUC #16097			
						14.130					
						14.130	MD 4	STEPHANIE ROPER HWY (SB)			
						14.150	RP301- 7	RAMP 7 FR MD 4 WB TO US 301 SB			
						14.170	RP301- 1	RAMP 1 FR US 301 NB TO MD 4 WB			
						14.240	RP301- 8	RAMP 8 FR US 301 SB TO MD 4 WB			
						14.260	RP301- 2	RAMP 2 FR MD 4 WB TO US 301 NB			
						14.340	CO4277	CHRYSLER DR			
						14.340	CO3799	CHEVY DR			
						14.340		CROSSOVER			
						14.340		TRAFFIC SIGNAL			
						14.430		MILE MARKER 41.0			
						14.600	CO5036	DEPOT LA			
						14.642		DRAINAGE STRUC #16202X0			
						14.674			4	60I	

*A,B = UNIMPROVED; C = GRADED & DRAINED; D,E = SOIL,GRAVEL,STONE; F,G = LOW TYPE BITUMINOUS
H,I = HIGH TYPE BITUMINOUS; J = CONCRETE; K= BRICK; L = BLOCK

STATE HIGHWAY LOCATION REFERENCE

COUNTY: PRINCE GEORGE'S
DISTRICT: 3
DATE: 12/31/12

ROUTE NUMBER: **US 301** **CONTINUED**
INVENTORY DIRECTION: NORTH
ROUTE NAME: CRAIN HWY

STATE SYSTEM		FUNCTIONAL CLASS	MEDIAN TYPE	ACCESS CONTROL	NHS	MILEPOINT		MILEPOINT DESCRIPTION	MARKED LANES	SURFACE WIDTH/TYPE*	AADT
STATE PRIMARY	R	URB OPA	POSITIVE BARRIER	NONE	NHS	14.700			4	48I	42,552
						14.780		SPUR TO MARLBORO PIKE			
						14.780		SPUR FR MD 725			
						14.810	CO4025	MARLBORO PIKE			
						14.810	MD725	MARLBORO PIKE			
						14.810		CROSSOVER			
						14.810		TRAFFIC SIGNAL			
						14.830		SPUR FR MARLBORO PIKE			
						14.830		SPUR TO MD 725			
						14.960	OP4261	PEERLESS AVE			
						15.340		CROSSOVER			
						15.610		CROSSOVER			
						15.610		NO NAME			
						15.960		DANEBOWER RD			
						16.050		SPUR TO VILLAGE DR W			
						16.060	CO3199	VILLAGE DR W			
						16.060		CROSSOVER			
						16.060		TRAFFIC SIGNAL			
						16.080		SPUR FR VILLAGE DR W			
						16.388		MSP WEIGH STATION (SB/L)			
						16.388		MSP WEIGH STATION (NB/L)			
						16.424		CROSSOVER			
						16.850	CO115	SWANSON RD			
						16.850		CROSSOVER			
						16.850	OP5573	BEECH TREE PKWY			
						16.850		TRAFFIC SIGNAL			
						17.320		SPUR FR LEELAND RD S			
			UNPROTECTED			17.350					
						17.350	CO103	LEELAND RD S			
						17.350		CROSSOVER			
						17.350		TRAFFIC SIGNAL			
						17.370		SPUR TO LEELAND RD S			
						17.430		MILE MARKER 44.0			
			POSITIVE BARRIER			17.690					
			UNPROTECTED			17.760					

*A,B = UNIMPROVED; C = GRADED & DRAINED; D,E = SOIL,GRAVEL,STONE; F,G = LOW TYPE BITUMINOUS
H,I = HIGH TYPE BITUMINOUS; J = CONCRETE; K= BRICK; L = BLOCK

STATE HIGHWAY LOCATION REFERENCE

COUNTY: PRINCE GEORGE'S
DISTRICT: 3
DATE: 12/31/12

ROUTE NUMBER: **US 301** **CONTINUED**
INVENTORY DIRECTION: NORTH
ROUTE NAME: CRAIN HWY

STATE SYSTEM		FUNCTIONAL CLASS	MEDIAN TYPE	ACCESS CONTROL	NHS	MILEPOINT		MILEPOINT DESCRIPTION	MARKED LANES	SURFACE WIDTH/TYPE*	AADT
STATE PRIMARY	R	URB OPA	UNPROTECTED	NONE	NHS	17.810		CROSSOVER	4	48I	42,552
						18.192	CO5694	QUEENS CT			
						18.210		SPUR TO QUEENS CT			
			POSITIVE BARRIER			18.323					
			UNPROTECTED			18.391					
			POSITIVE BARRIER			18.586					
			UNPROTECTED			18.670					
						18.670	CO102	CLAGETT LANDING RD			
						18.670		CROSSOVER			
						18.820	CO4639	TRADE ZONE AVE			
						18.820	CO2003	CLAGETT LANDING RD SPUR			
						18.820		CROSSOVER			
						18.820		TRAFFIC SIGNAL			
						18.840		SPUR TO TRADE ZONE AVE			
						19.020					52,742
						19.020	CO1914	QUEEN ANNE RD			
						19.020		CROSSOVER			
			POSITIVE BARRIER			19.196					
						19.350		CROSSOVER			
						19.555	CO6883	PLEASANT COLONY DR			
						19.562	MD976B	NO NAME			
						19.570		SPUR FR PLEASANT COLONY DR			
						19.870			4	60I	
				PARTIAL		19.910			4	48I	
						19.950	MD978B	OLD CENTRAL AVE			
						20.050	RP301- 5	RAMP 5 FR US 301 SB TO MD 214 EB			
						20.070	RP301- 3	RAMP 3 FR MD 214 EB TO US 301 NB			
						20.090					55,972
						20.090	MD214	CENTRAL AVE			
						20.090		STRUC #16103			
						20.090		STRUC #16104			
						20.100	RP301- 7	RAMP 7 FR MD 214 WB TO US 301 SB			
						20.130	RP301- 1	RAMP 1 FR US 301 NB TO MD 214 WB			
						20.180	RP301- 8	RAMP 8 FR US 301 SB TO MD 214 WB			
						20.280	RP301- 2	RAMP 2 FR MD 214 WB TO US 301 NB			

*A,B = UNIMPROVED; C = GRADED & DRAINED; D,E = SOIL,GRAVEL,STONE; F,G = LOW TYPE BITUMINOUS
H,I = HIGH TYPE BITUMINOUS; J = CONCRETE; K= BRICK; L = BLOCK

STATE HIGHWAY LOCATION REFERENCE

COUNTY: PRINCE GEORGE'S
DISTRICT: 3
DATE: 12/31/12

ROUTE NUMBER: **US 301** **CONTINUED**
INVENTORY DIRECTION: NORTH
ROUTE NAME: CRAIN HWY

STATE SYSTEM		FUNCTIONAL CLASS	MEDIAN TYPE	ACCESS CONTROL	NHS	MILEPOINT		MILEPOINT DESCRIPTION	MARKED LANES	SURFACE WIDTH/TYPE*	AADT
STATE PRIMARY	R	URB OPA	POSITIVE BARRIER	NONE	NHS	20.421			4	48I	55,972
						20.430		MILE MARKER 47.0			
						20.520		SPUR TO MT NEBO WAY			
						20.530	MU2131	PENNSBURY DR			
						20.540	CO6704	MT NEBO WAY			
						20.560		SIGN: BOWIE			
						20.660	MU2098	PATRIOT LA			
						20.700	CO5706	FEDERAL HILL CT			
						20.720		SPUR FR FEDERAL HILL CT			
						20.820	MU2170	POINTER RIDGE DR			
						20.820		TRAFFIC SIGNAL			
						20.820		CROSSOVER			
						20.820		SIGN: WELCOME TO BOWIE			
						21.020	CO590	OLD MITCHELLVILLE RD			
						21.040	CO6340	PEACH ST			
						21.060		SPUR FR PEACH ST			
						21.310					64,102
						21.310	CO3643	QUEEN ANNE BRIDGE RD			
						21.310	CO 73	MITCHELLVILLE RD			
						21.310		TRAFFIC SIGNAL			
						21.310		CROSSOVER			
						21.418		MILE MARKER 48			
						21.830		CROSSOVER			
						22.010	MU1915	MOUNT OAK RD			
						22.166		DRAINAGE STRUC #16205X0			
						22.230			5	60I	
						22.230		CROSSOVER			
			UNPROTECTED			22.450					
						22.630		SPUR FR EXCALIBUR RD			
	U					22.650	CO104	MILL BRANCH RD			
						22.650	MU611	EXCALIBUR RD			
						22.650		CROSSOVER			
						22.650		TRAFFIC SIGNAL			
						22.650		IN CORP LMTS BOWIE			
						22.670		SPUR TO EXCALIBUR RD			

*A,B = UNIMPROVED; C = GRADED & DRAINED; D,E = SOIL,GRAVEL,STONE; F,G = LOW TYPE BITUMINOUS
H,I = HIGH TYPE BITUMINOUS; J = CONCRETE; K= BRICK; L = BLOCK

STATE HIGHWAY LOCATION REFERENCE

COUNTY: PRINCE GEORGE'S
DISTRICT: 3
DATE: 12/31/12

ROUTE NUMBER: **US 301** **CONTINUED**
INVENTORY DIRECTION: NORTH
ROUTE NAME: CRAIN HWY

STATE SYSTEM		FUNCTIONAL CLASS	MEDIAN TYPE	ACCESS CONTROL	NHS	MILEPOINT		MILEPOINT DESCRIPTION	MARKED LANES	SURFACE WIDTH/TYPE*	AADT
STATE PRIMARY	U	URB OPA	UNPROTECTED	NONE	NHS	22.800		SPEED LIMIT 50 MPH	5	60I	64,102
						22.920	OP319	NO NAME			
						22.951		DRAINAGE STRUC #16206X0			
						22.960			6	72I	
	R					23.070		OUT CORP LMTS BOWIE			
						23.130		SPUR FR MD 197			
						23.150					58,322
						23.150	MD197	COLLINGTON RD			
						23.150		CROSSOVER			
						23.150		TRAFFIC SIGNAL			
						23.190		SPUR TO MD 197			
			POSITIVE BARRIER			23.200					
			UNPROTECTED			23.220					
			POSITIVE BARRIER			23.360			5	60I	
						23.360	MU855	HERITAGE BLVD			
						23.360		TRAFFIC SIGNAL			
						23.360	CO6232	BALL PARK RD			
						23.360		CROSSOVER			
						23.550			4	48I	
						23.550	MD 3F	GOVERNOR BRIDGE RD			
						23.550	MU1015	HARBOUR WAY			
						23.550		TRAFFIC SIGNAL			
						23.550		CROSSOVER			
			UNPROTECTED			23.631					
	U					23.650		IN CORP LMTS BOWIE			
						23.660	RP595- 4	RAMP 4 FR US 301 NB TO IS 595 EB			
	R					23.720		OUT CORP LMTS BOWIE			
			POSITIVE BARRIER			23.730					
						23.760	RP595- 6	RAMP 6 FR IS 595 EB TO US 301 SB			
						23.920	RP595- 3	RAMP 3 FR RAMP 6 (FR IS 595 EB) TO MD 3			
						23.920		STRUC #16229			
			UNPROTECTED			23.930					
						23.930	RP595- 5	RAMP 5 FR US 301 SB TO IS 595 EB			
						24.010	IS595	JOHN HANSON HWY			
						24.010		STRUC #16234			

*A,B = UNIMPROVED; C = GRADED & DRAINED; D,E = SOIL,GRAVEL,STONE; F,G = LOW TYPE BITUMINOUS
H,I = HIGH TYPE BITUMINOUS; J = CONCRETE; K= BRICK; L = BLOCK

STATE HIGHWAY LOCATION REFERENCE

COUNTY: PRINCE GEORGE'S
DISTRICT: 3
DATE: 12/31/12

ROUTE NUMBER: **US 301** **CONTINUED**
INVENTORY DIRECTION: NORTH
ROUTE NAME: CRAIN HWY

STATE SYSTEM		FUNCTIONAL CLASS	MEDIAN TYPE	ACCESS CONTROL	NHS	MILEPOINT		MILEPOINT DESCRIPTION	MARKED LANES	SURFACE WIDTH/TYPE*	AADT
STATE PRIMARY	R	URB OPA	UNPROTECTED	NONE	NHS	24.010		EXIT #13	4	48I	58,322
						24.010		BEG X-REF W/ IS 595			
						24.010	MD 3	CRAIN HWY (AHEAD)			
						24.010	IS595	JOHN HANSON HWY (WB)			
						25.280		ANNE ARUNDEL CO/L			

*A,B = UNIMPROVED; C = GRADED & DRAINED; D,E = SOIL,GRAVEL,STONE; F,G = LOW TYPE BITUMINOUS
H,I = HIGH TYPE BITUMINOUS; J = CONCRETE; K= BRICK; L = BLOCK