2013

Calendar Year

HIGHWAY LOCATION REFERENCE

ALL INTERSECTIONS

Data as of December 31, 2013

ANNE ARUNDEL

COUNTY

SHA DISTRICT #5

AA

[redacted]

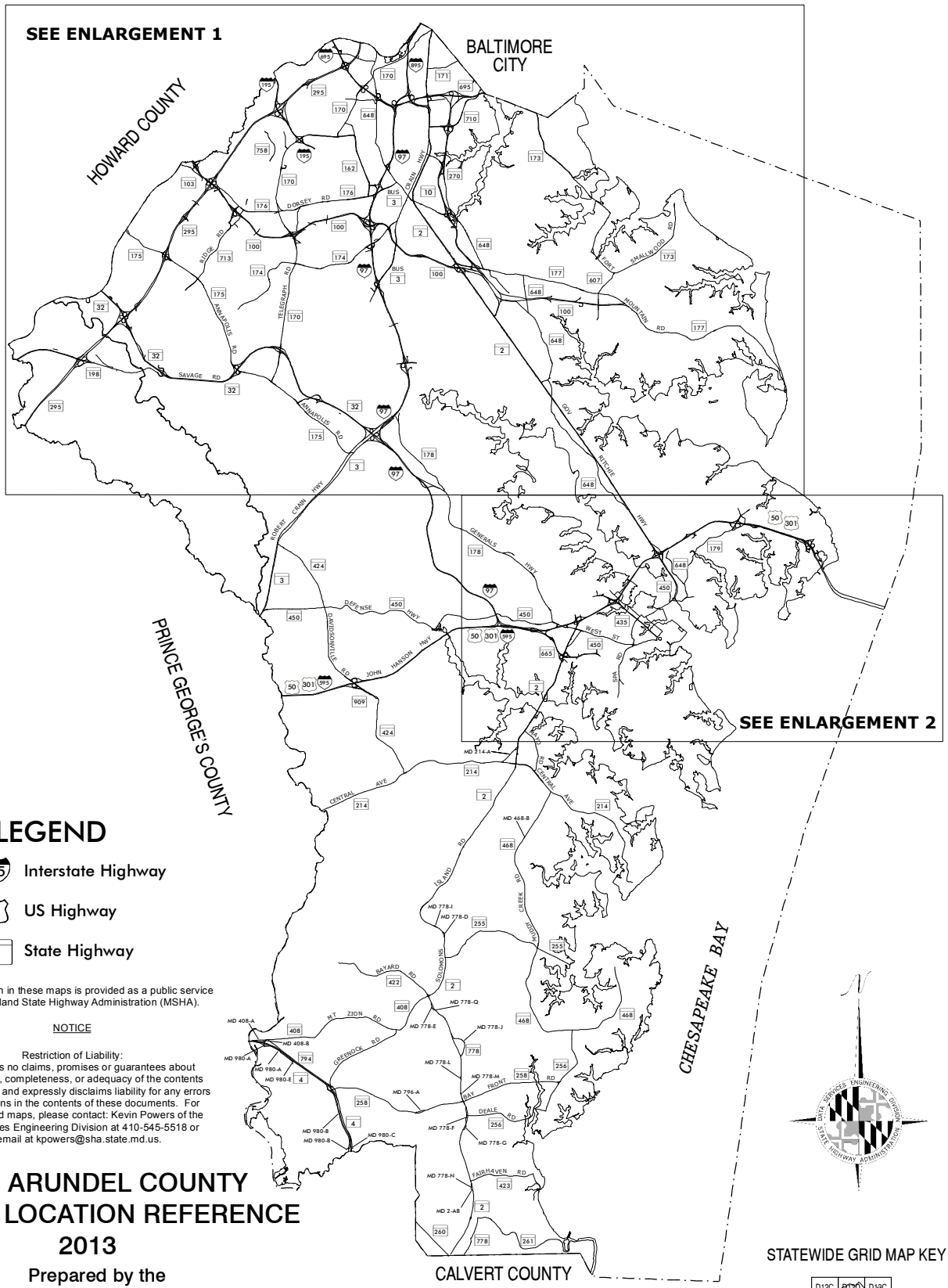

LEGEND

- 95 Interstate Highway
- 1 US Highway
- 8 State Highway

The information in these maps is provided as a public service by the Maryland State Highway Administration (MSHA).

NOTICE

Restriction of Liability:
SHA makes no claims, promises or guarantees about the accuracy, completeness, or adequacy of the contents of these maps and expressly disclaims liability for any errors and omissions in the contents of these documents. For more detailed maps, please contact: Kevin Powers of the Data Services Engineering Division at 410-545-5518 or by email at kpowers@sha.state.md.us.

ANNE ARUNDEL COUNTY HIGHWAY LOCATION REFERENCE 2013

Prepared by the

Maryland Department of Transportation

STATE HIGHWAY ADMINISTRATION
DATA SERVICES ENGINEERING DIVISION

0 1 2 3 4 Miles

Data as of December 31, 2013

STATEWIDE GRID MAP KEY

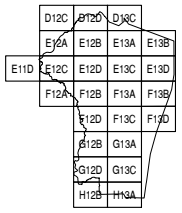

ANNE ARUNDEL COUNTY
ENLARGEMENT 1
HIGHWAY LOCATION REFERENCE
2013

Prepared by the

Maryland Department of Transportation

STATE HIGHWAY ADMINISTRATION
DATA SERVICES ENGINEERING DIVISION

0 1 2 3 4 Miles

Data as of December 31, 2013

LEGEND

- 95 Interstate Highway
- 1 US Highway
- 8 State Highway

The information in these maps is provided as a public service by the Maryland State Highway Administration (MSHA).

NOTICE

Restriction of Liability:
SHA makes no claims, promises or guarantees about the accuracy, completeness, or adequacy of the contents of these maps and expressly disclaims liability for any errors and omissions in the contents of these documents. For more detailed maps, please contact: Kevin Powers of the Data Services Engineering Division at 410-545-5518 or by email at kpowers@sha.state.md.us.

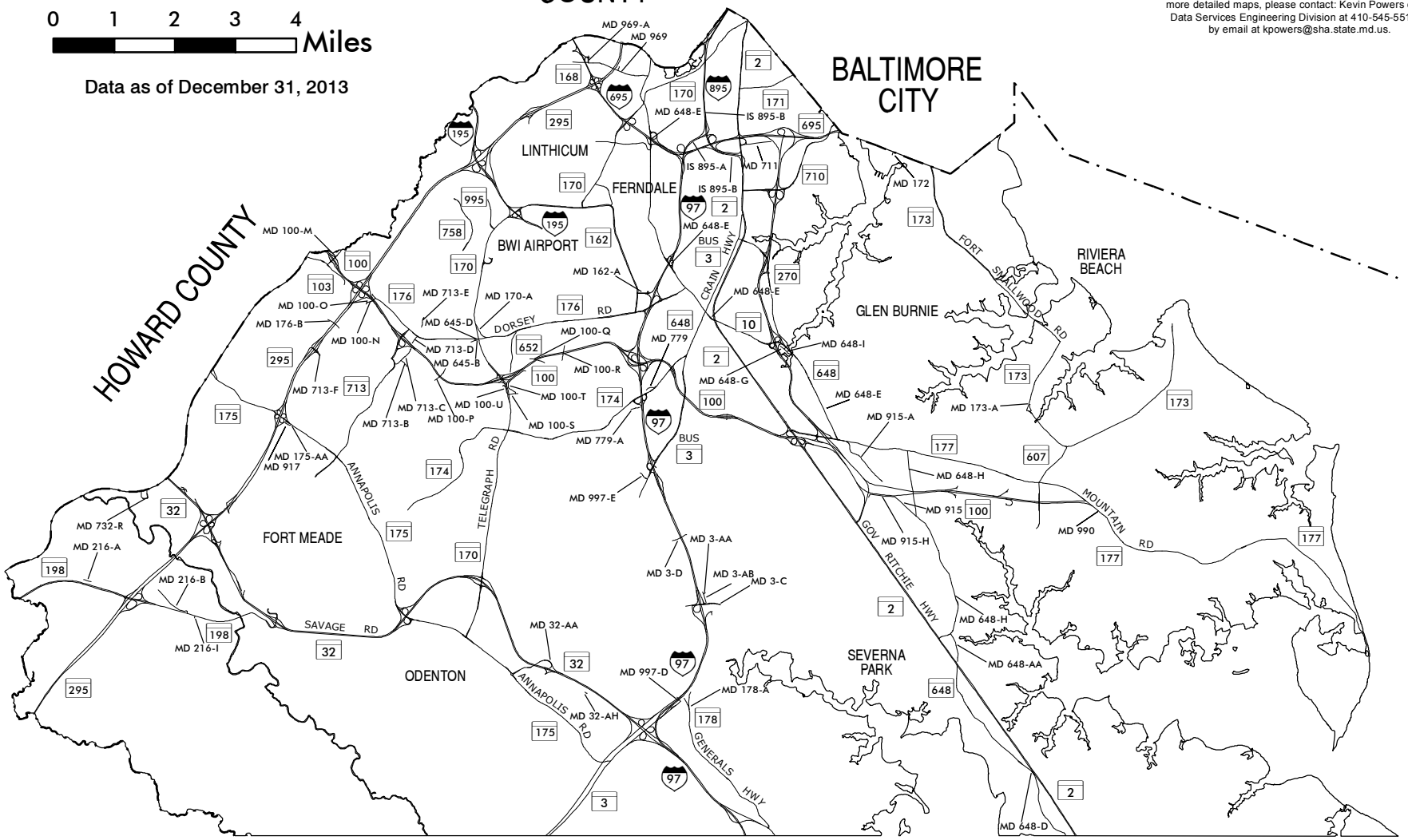

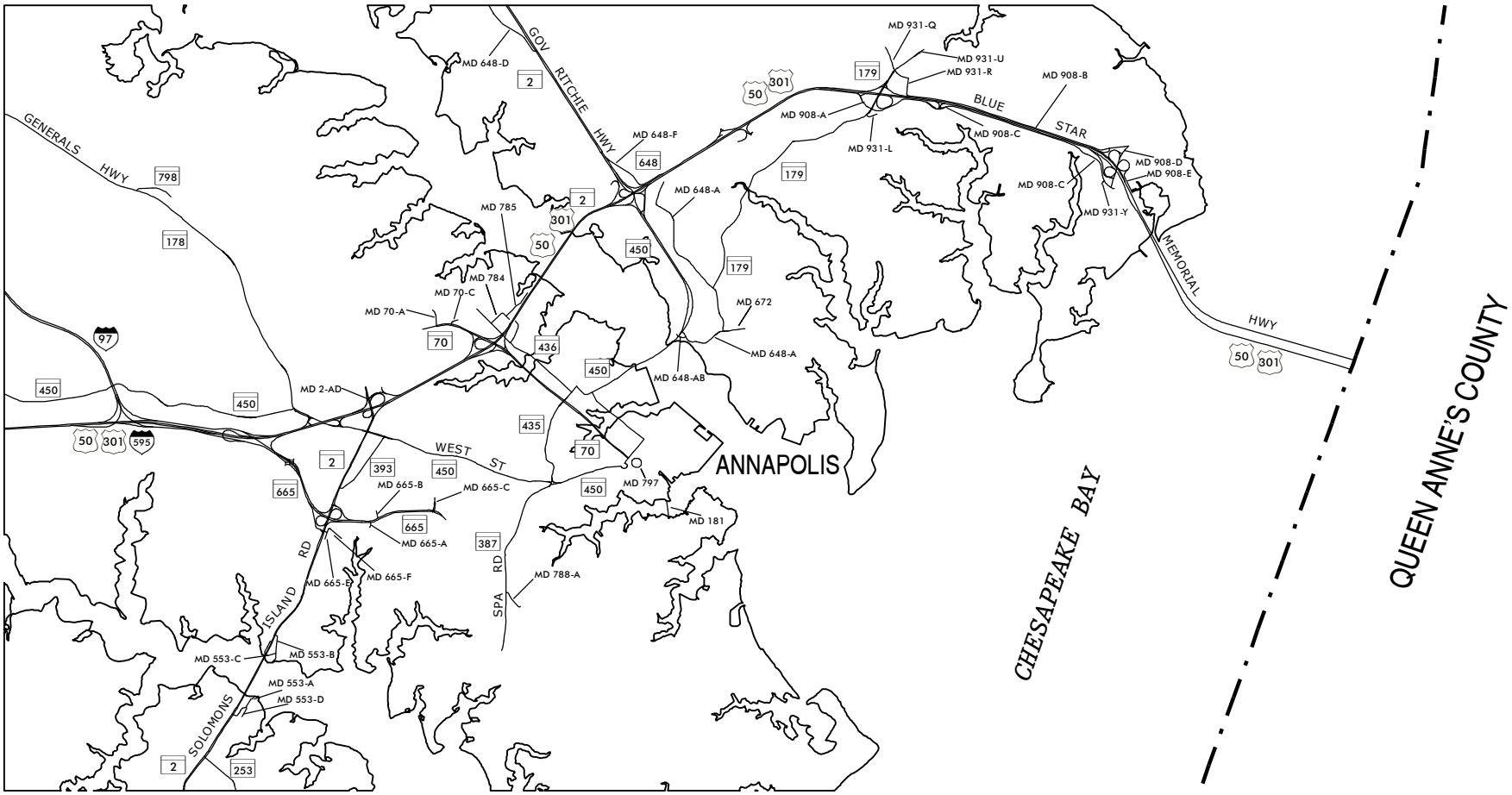

ANNE ARUNDEL COUNTY
ENLARGEMENT 2
HIGHWAY LOCATION REFERENCE
2013

Prepared by the

Maryland Department of Transportation

STATE HIGHWAY ADMINISTRATION
DATA SERVICES ENGINEERING DIVISION

0 1 2 3 4 Miles

Data as of December 31, 2013

LEGEND

- Interstate Highway
- US Highway
- State Highway

The information in these maps is provided as a public service by the Maryland State Highway Administration (MSHA).

NOTICE

Restriction of Liability:
SHA makes no claims, promises or guarantees about the accuracy, completeness, or adequacy of the contents of these maps and expressly disclaims liability for any errors and omissions in the contents of these documents. For more detailed maps, please contact: Kevin Powers of the Data Services Engineering Division at 410-545-5518 or by email at kpowers@sha.state.md.us.

ROUTE ALERT LIST

ANNE ARUNDEL COUNTY

None.

MARYLAND STATE HIGHWAY ADMINISTRATION
HIGHWAY INFORMATION SERVICES DIVISION
STATE MAINTAINED HIGHWAYS ON THE NATIONAL HIGHWAY SYSTEM
AS OF DECEMBER 31,2013

COUNTY: ANNE ARUNDEL

ROUTE	MAINLINE	BEG DESCRIPTION			END DESCRIPTION			NHS TYPE
IS 97	MAINLINE	0.000	IS 595	JOHN HANSON HWY	17.620	IS 895 A	HARBOR TUNNEL THRUWAY (AHEAD)	NHS SYSTEM
IS 195	MAINLINE	0.000	SR 30	NO NAME (BACK)	2.560		BALTIMORE CO/L	NHS SYSTEM
IS 595	MAINLINE	0.000		PRINCE GEORGES CO/L	10.620	US 50	JOHN HANSON HWY (AHEAD)	NHS SYSTEM
IS 695	MAINLINE	0.000	MD 695	BALTO BELTWAY (BACK)	2.920		BALTIMORE CO/L	NHS SYSTEM
IS 895	MAINLINE	0.000		BALTIMORE CO/L	0.800		BALTO CITY LINE	NHS SYSTEM
IS 895A	MAINLINE	0.000	IS 97	NO NAME (BACK)	0.710	IS 895 B	HARBOR TUNNEL THRUWAY	NHS SYSTEM
IS 895B	MAINLINE	0.000	MD 2	GOV RITCHIE HWY	1.310	IS 895 A	HARBOR TUNNEL THRUWAY	EXPANDED NHS
IS 895B	MAINLINE	1.310	IS 895A	HARBOR TUNNEL THRUWAY	2.670	IS 895	HARBOR TUNNEL THRUWAY	NHS SYSTEM
MD 2	MAINLINE	16.190	MD 214	CENTRAL AVE	20.770	IS 595	JOHN HANSON HWY	EXPANDED NHS
MD 2	MAINLINE	23.870	US 50	JOHN HANSON HWY	32.270	MD 10	ARUNDEL EXPWY	NHS SYSTEM
MD 2	MAINLINE	32.270	MD 10	ARUNDEL EXPWY	41.400		BALTO CITY LINE	EXPANDED NHS
MD 3	MAINLINE	0.000		PRINCE GEORGES CO/L	7.110	IS 97	NO NAME (AHEAD)	NHS SYSTEM
MD 3C	MAINLINE	0.390	IS 97	NO NAME	0.690	CO 1476	BENFIELD BLVD (AHEAD)	EXPANDED NHS
MD 4	MAINLINE	0.000		CALVERT CO/L	4.770		PRINCE GEORGES CO/L	NHS SYSTEM
MD 10	MAINLINE	0.000	MD 2	GOV RITCHIE HWY	0.810	MD 100	NO NAME (AHEAD)	NHS SYSTEM
MD 10	MAINLINE	1.290	MD 100	NO NAME (BACK)	7.170	MD 695	BALTO BELTWAY	NHS SYSTEM
MD 32	MAINLINE	0.000	IS 97	NO NAME	9.210	GV 714	MAPES RD (AHEAD)	NHS SYSTEM
MD 32	MAINLINE	10.070	GV 714	SAVAGE RD (BACK)	11.460		HOWARD CO/L	NHS SYSTEM
MD 100	MAINLINE	0.000		HOWARD CO/L	10.920	MD 10	ARUNDEL EXPWY	NHS SYSTEM
MD 100	MAINLINE	10.920	MD 10	ARUNDEL EXPWY	14.870	MD 177	MOUNTAIN RD	EXPANDED NHS
MD 162	MAINLINE	0.000	MD 176	DORSEY RD	2.310	MD 170	AVIATION BLVD/CAMP MEADE RD	AIRPORT
MD 170	MAINLINE	0.000	MD 175	ANNAPOLIS RD	0.960	MD 32	NO NAME	PUBLIC TRANSIT
MD 170	MAINLINE	0.960	MD 32	NO NAME	5.180	MD 176	DORSEY RD	EXPANDED NHS
MD 170	MAINLINE	5.180	MD 176	DORSEY RD	8.650	MD 162	AVIATION BLVD	AIRPORT
MD 170	MAINLINE	8.650	MD 162	AVIATION BLVD	10.260	IS 695	BALTO BELTWAY	EXPANDED NHS
MD 173	MAINLINE	3.000	MD 607	HOG NECK RD	8.920		BALTO CITY LINE	EXPANDED NHS
MD 176	MAINLINE	4.730	MD 162	AVIATION BLVD	4.990	IS 97	NO NAME	AIRPORT
MD 177	MAINLINE	5.070		MD 100 WB/L	8.890	CO 1908	PINEHURST RD	EXPANDED NHS
MD 198	MAINLINE	0.000		PRINCE GEORGES CO/L	4.590	MD 32	MAPES RD	EXPANDED NHS
MD 214	MAINLINE	3.370	CO 2737	VICKSBURG DR	10.180	CO 3261	SHOREHAM BEACH RD	EXPANDED NHS
MD 295	MAINLINE	0.000		PRINCE GEORGES CO/L	6.200		END US GOVT MAINTENANCE	NHS SYSTEM
MD 295	MAINLINE	6.200		BEGIN STATE MAINTENANCE	15.100		BALTIMORE CO/L	NHS SYSTEM
MD 424	MAINLINE	5.850	MD 450	DEFENSE HWY	8.240	MD 3	ROBERT CRAIN HWY	EXPANDED NHS
MD 450	MAINLINE	9.440	CO 2801	JENNIFER RD	11.740	MD 435	TAYLOR AVE	EXPANDED NHS
MD 450	MAINLINE	11.740	MD 435	TAYLOR AVE	13.060		END MUNICIPAL MAINTENANCE	EXPANDED NHS
MD 450	MAINLINE	13.060		BEGIN STATE MAINTENANCE	15.830	MD 2	GOV RITCHIE HWY (AHEAD)	EXPANDED NHS
MD 607	MAINLINE	0.440	MD 100	NO NAME	1.540	MD 173	FORT SMALLWOOD RD	EXPANDED NHS
MD 648E	MAINLINE	3.910		ENT TO LIGHT RAIL	4.290	IS 97	NO NAME	PUBLIC TRANSIT

MARYLAND STATE HIGHWAY ADMINISTRATION
HIGHWAY INFORMATION SERVICES DIVISION
STATE MAINTAINED HIGHWAYS ON THE NATIONAL HIGHWAY SYSTEM
AS OF DECEMBER 31,2013

COUNTY: ANNE ARUNDEL

ROUTE	MAINLINE	BEG DESCRIPTION		END DESCRIPTION		NHS TYPE
MD 665	MAINLINE	0.000	RAMP FR IS 595	2.680 MU 441	BYWATER RD	EXPANDED NHS
MD 695	MAINLINE	0.000	BALTO CITY LINE	0.760 MD 10	ARUNDEL EXPWY	NHS SYSTEM
MD 695	MAINLINE	0.760 MD 10	ARUNDEL EXPWY	2.480 IS 695	BALTO BELTWAY (AHEAD)	NHS SYSTEM
US 50	MAINLINE	10.620 IS 595	JOHN HANSON HWY (BACK)	17.050 MD 908 D	OCEANIC DR	NHS SYSTEM
US 50	MAINLINE	17.050 MD 908D	OCEANIC DR	19.880	QUEEN ANNES CO/L	NHS SYSTEM

STATE HIGHWAY ADMINISTRATION OF MARYLAND
HIGHWAY INFORMATION SERVICES DIVISION
DATA SUPPORT GROUP

STATE HIGHWAY LOCATION REFERENCE

COUNTY: ANNE ARUNDEL
DISTRICT: 5
DATE: 12/31/13

ROUTE NUMBER: **IS 97**
INVENTORY DIRECTION: NORTH
ROUTE NAME: NO NAME

STATE SYSTEM		FUNCTIONAL CLASS	MEDIAN TYPE	ACCESS CONTROL	NHS	MILEPOINT		MILEPOINT DESCRIPTION	MARKED LANES	SURFACE WIDTH/TYPE*	AADT
STATE PRIMARY	R	URB INTERSTATE	POSITIVE BARRIER	FULL	NHS	00.000			4	48I	95,101
						00.000	RP595-11	RAMP 11 FR IS 595 WB TO IS 595 WB			
						00.000	RP595-10	RAMP 10 FR IS 595 EB TO IS 595 EB			
						00.020					
						00.120	IS595	JOHN HANSON HWY			
						00.120		STRUC #2160			
						00.120		EXIT #1			
						00.120	RP595-11	RAMP 11 FR IS 595 WB TO IS 595 WB			
						00.280	RP 97- 3	RAMP 3 FR IS 595 EB TO IS 97 NB			
						00.280		STRUC #2158			
						00.370	RP 97- 8	RAMP 8 FR IS 97 SB TO IS 595 WB			
						00.380	RP 97- 3	RAMP 3 FR IS 595 EB TO IS 97 NB			
						00.455		DRAINAGE STRUC #0211X0			
						00.469		BEGIN BRIDGE			
		RUR INTERSTATE				00.480					
						00.480	MD450	DEFENSE HWY			
						00.480		STRUC #2157			
						00.493		END BRIDGE			
						00.562					
						00.660		SPEED LIMIT 65 MPH			
						00.717		SIGN: THIS HWY DEDICATED TO SENATOR CADE			
						01.160		MILE MARKER 1.0			
						01.180		BEGIN BRIDGE			
						01.190	CO2619	CROWNSVILLE RD			
						01.190		STRUC #2156			
						01.200		END BRIDGE			
						02.160		STRUC #0215500 BACON RIDGE BRANCH			
						02.170		MILE MARKER 2.0			
						02.600	CO2620	HAWKINS RD			
						02.600		STRUC #2154			
						03.120		CROSSOVER			
						03.150		MILE MARKER 3.0			
						03.450	SR 31	FARM RD			
						03.450		STRUC #2153			

*A,B = UNIMPROVED; C = GRADED & DRAINED; D,E = SOIL,GRAVEL,STONE; F,G = LOW TYPE BITUMINOUS
H,I = HIGH TYPE BITUMINOUS; J = CONCRETE; K= BRICK; L = BLOCK

STATE HIGHWAY LOCATION REFERENCE

COUNTY: ANNE ARUNDEL
DISTRICT: 5
DATE: 12/31/13

ROUTE NUMBER: IS 97 CONTINUED

INVENTORY DIRECTION: NORTH

ROUTE NAME: NO NAME

STATE SYSTEM		FUNCTIONAL CLASS	MEDIAN TYPE	ACCESS CONTROL	NHS	MILEPOINT		MILEPOINT DESCRIPTION	MARKED LANES	SURFACE WIDTH/TYPE*	AADT
STATE PRIMARY	R	RUR INTERSTATE	POSITIVE BARRIER	FULL	NHS	03.750		STRUC #0215200 BACON RIDGE BRANCH	4	48I	95,101
						03.810		STRUC #0215100 BACON RIDGE BRANCH			
						04.150		MILE MARKER 4.0			
		URB INTERSTATE				05.190					106,721
						05.190	RP 97- 5	RAMP 5 FR IS 97 SB TO RAMP 2 (TO MD 178)			
						05.190		STRUC #2150			
						05.190		EXIT #5			
						05.600					
						05.600	RP 97- 5	RAMP 5 FR IS 97 SB TO RAMP 2 (TO MD 178)			
						05.640	RP 97- 2	RAMP 2 FR MD 178 WB TO IS 97 NB			
						05.710	CO1219	WATERBURY RD			
						05.710		STRUC #2149			
						05.941		CROSSOVER			
						06.510	CO1207	MILLERSVILLE RD			
						06.510		STRUC #2148			
						06.560		MD 32 (SB/L)			
						06.710	MD 32	NO NAME			
						06.710		EXIT #7			
						07.087		BEGIN BRIDGE			
						07.100	MD 32	NO NAME			
						07.100		STRUC #2147			
						07.115		END BRIDGE			
						07.440	MD 3	ROBERT CRAIN HWY			
						07.440		STRUC #2146			
						07.820					128,701
						07.820	MD 3	ROBERT CRAIN HWY			
						07.870			5	60I	
						07.932		BEGIN BRIDGE			
						07.940	MD997D	SERVICE RD			
						07.940		STRUC #2142			
						07.954		END BRIDGE			
						07.988			5	72I	
						08.100	MD 3	ROBERT CRAIN HWY (SB/L)			
						08.110			5	60I	

*A,B = UNIMPROVED; C = GRADED & DRAINED; D,E = SOIL,GRAVEL,STONE; F,G = LOW TYPE BITUMINOUS
H,I = HIGH TYPE BITUMINOUS; J = CONCRETE; K= BRICK; L = BLOCK

STATE HIGHWAY LOCATION REFERENCE

COUNTY: ANNE ARUNDEL
DISTRICT: 5
DATE: 12/31/13

ROUTE NUMBER: IS 97 CONTINUED

INVENTORY DIRECTION: NORTH

ROUTE NAME: NO NAME

STATE SYSTEM		FUNCTIONAL CLASS	MEDIAN TYPE	ACCESS CONTROL	NHS	MILEPOINT		MILEPOINT DESCRIPTION	MARKED LANES	SURFACE WIDTH/TYPE*	AADT
STATE PRIMARY	R	URB INTERSTATE	POSITIVE BARRIER	FULL	NHS	08.110		MILE MARKER 8.0	5	60I	128,701
						08.140		MD 3 (SB/L)			
						08.650			6	72I	
						08.660		BEGIN BRIDGE			
						08.680			6	72J	
						08.680		STRUC #2076 SEVERN RUN			
						08.700		END BRIDGE			
						09.240	RP 97- 6	RAMP 6 FR MD 3C EB TO IS 97 SB			
						09.280	RP 97- 4	RAMP 4 FR IS 97 NB TO VETERANS HWY			
						09.590	RP 97- 5	RAMP 5 FR IS 97 SB TO MD 3C EB			
						09.670					118,790
						09.670	MD 3C	BENFIELD BLVD			
						09.670		STRUC #2141			
						09.670		EXIT #10			
						09.930	RP 97- 8	RAMP 8 FR IS 97 SB TO MD 3C WB			
						09.980	RP 97- 2	RAMP 2 FR MD 3C WB TO IS 97 NB			
						10.840	MD 3D	BRIGHTVIEW DR			
						10.840		STRUC #2140			
						11.237		CROSSOVER			
						11.470	RP 97- 4	RAMP 4 FR IS 97 NB TO VETERANS HWY			
						11.660	RP 97- 6	RAMP 6 FR MD 3BU EB TO IS 97 SB			
						12.080		BEGIN BRIDGE			
						12.100					140,521
						12.100	MD 3BU	CRAIN HWY			
						12.100		STRUC #2065			
						12.100		EXIT #12			
						12.130		END BRIDGE			
						12.140	RP 97- 7	RAMP 7 FR MD 3BU WB TO IS 97 SB			
						12.350	RP 97- 8	RAMP 8 FR IS 97 SB TO MD 3BU WB			
						12.380	RP 97- 2	RAMP 2 FR MD 3BU WB TO IS 97 NB			
						13.040	RP 97- 6	RAMP 6 FR MD 174 EB TO IS 97 SB			
						13.040	RP 97- 4	RAMP 4 FR IS 97 NB TO MD 174 EB			
						13.240	RP 97- 3	RAMP 3 FR MD 174 EB TO IS 97 NB			
						13.290					138,791
						13.290	MD174	QUARTERFIELD RD			

*A,B = UNIMPROVED; C = GRADED & DRAINED; D,E = SOIL,GRAVEL,STONE; F,G = LOW TYPE BITUMINOUS
H,I = HIGH TYPE BITUMINOUS; J = CONCRETE; K= BRICK; L = BLOCK

STATE HIGHWAY LOCATION REFERENCE

COUNTY: ANNE ARUNDEL
DISTRICT: 5
DATE: 12/31/13

ROUTE NUMBER: IS 97 CONTINUED

INVENTORY DIRECTION: NORTH

ROUTE NAME: NO NAME

STATE SYSTEM		FUNCTIONAL CLASS	MEDIAN TYPE	ACCESS CONTROL	NHS	MILEPOINT		MILEPOINT DESCRIPTION	MARKED LANES	SURFACE WIDTH/TYPE*	AADT
STATE PRIMARY	R	URB INTERSTATE	POSITIVE BARRIER	FULL	NHS	13.290		STRUC #2063	6	72J	138,791
						13.290		EXIT #13			
						13.290	RP 97- 5	RAMP 5 FR IS 97 SB TO MD 174 EB			
						13.490	RP 97- 1	RAMP 1 FR IS 97 NB TO MD 100 WB			
						13.540	RP 97- 6	RAMP 6 FR MD 100 EB TO IS 97 SB			
						13.780	RP 97- 3	RAMP 3 FR RAMP 6 (FR MD 100) TO IS 97 NB			
						13.810	RP 97- 3	RAMP 3 FR RAMP 6 (FR MD 100) TO IS 97 NB			
						13.810	RP 97- 5	RAMP 5 FR IS 97 SB TO MD 100 EB			
						13.810		STRUC #2198			
						13.830	MD100	NO NAME			
						13.840					138,491
						13.840		STRUC #2194			
						13.840		EXIT #14			
						13.900	RP 97- 7	RAMP 7 FR MD 100 WB TO IS 97 SB			
						13.980	RP 97- 1	RAMP 1 FR IS 97 NB TO MD 100 WB			
						13.980		STRUC #2197			
						14.070	RP 97- 2	RAMP 2 FR MD 100 WB TO IS 97 NB			
						14.360	RP 97- 5	RAMP 5 FR IS 97 SB TO MD 100 EB			
						14.420	CO605	STEWART AVE			
						14.420		STRUC #2062			
						14.580	RP 97- 6	RAMP 6 FR MD 176 EB TO IS 97 SB			
						14.660	RP 97- 4	RAMP 4 FR IS 97 NB TO MD 176 EB			
						14.780		BEGIN BRIDGE			
						14.800					107,171
						14.800	MD176	DORSEY RD			
						14.800		STRUC #2061			
						14.800		EXIT #15			
						14.820		END BRIDGE			
						14.840	RP 97- 9	RAMP 9 FR MD 162A TO IS 97 SB			
						14.960	RP 97- 1	RAMP 1 FR IS 97 NB TO MD 176 WB			
						15.140	RP 97- 2	RAMP 2 FR MD 176 WB TO IS 97 NB			
						15.290	RP 97- 8	RAMP 8 FR IS 97 SB TO MD 162A			
						15.560		BEGIN BRIDGE			
						15.580			6	72I	109,211

*A,B = UNIMPROVED; C = GRADED & DRAINED; D,E = SOIL,GRAVEL,STONE; F,G = LOW TYPE BITUMINOUS
H,I = HIGH TYPE BITUMINOUS; J = CONCRETE; K= BRICK; L = BLOCK

STATE HIGHWAY LOCATION REFERENCE

COUNTY: ANNE ARUNDEL
DISTRICT: 5
DATE: 12/31/13

ROUTE NUMBER: IS 97 CONTINUED

INVENTORY DIRECTION: NORTH

ROUTE NAME: NO NAME

STATE SYSTEM		FUNCTIONAL CLASS	MEDIAN TYPE	ACCESS CONTROL	NHS	MILEPOINT		MILEPOINT DESCRIPTION	MARKED LANES	SURFACE WIDTH/TYPE*	AADT
STATE PRIMARY	R	URB INTERSTATE	POSITIVE BARRIER	FULL	NHS	15.580	MD648E	BALTO ANNAPOLIS BLVD	6	72I	109,211
						15.580		STRUC #2060			
						15.580		EXIT #16			
						15.610		END BRIDGE			
						15.650	RP 97- 1	RAMP 1 FR IS 97 NB TO MD 648E WB			
						15.680	RP 97- 7	RAMP 7 FR MD 648E WB TO IS 97 SB			
						15.751	RP 97- 2	RAMP 2 FR MD 648E WB TO IS 97 NB			
						15.785		DRAINAGE STRUC #02135X0			
						15.787	RP 97- 8	RAMP 8 FR IS 97 SB TO MD 648E WB			
						15.810			5	72I	
						15.850			6	72I	
						15.970			6	72J	
						16.210		VARIABLE MESSAGE SIGN #508 (NB/L)			
						16.250	CO242	WELLHAM AVE			
						16.250		STRUC #2059			
						16.903			7	84J	
						17.050			5	60J	22,112
						17.050	RP 97- 1	RAMP 1 FR IS 97 NB TO IS 695 WB			
						17.090	CO273	FURNACE BRANCH RD			
						17.090		STRUC #2058			
						17.217			3	36J	
						17.240	RP 97- 6	RAMP 6 FR IS 695 EB TO IS 97 SB			
						17.320			3	44I	
						17.320	RP 97- 4	RAMP 4 FR IS 97 NB TO IS 695 EB			
						17.340	RP 97- 1	RAMP 1 FR IS 97 NB TO IS 695 WB			
						17.340		STRUC #2136			
						17.460			3	36I	
						17.460	IS695	BALTO BELTWAY (INNER LOOP)			
						17.460		STRUC #2004			
						17.460		EXIT #17			
						17.460	IS695	BALTO BELTWAY (OUTER LOOP)			
						17.490	RP 97- 7	RAMP 7 FR IS 695 WB TO IS 97 SB			
						17.490		STRUC #2134			
						17.500	RP 97- 7	RAMP 7 FR IS 695 WB TO IS 97 SB			
						17.613		CROSSOVER			

*A,B = UNIMPROVED; C = GRADED & DRAINED; D,E = SOIL,GRAVEL,STONE; F,G = LOW TYPE BITUMINOUS
H,I = HIGH TYPE BITUMINOUS; J = CONCRETE; K= BRICK; L = BLOCK

STATE HIGHWAY LOCATION REFERENCE

COUNTY: ANNE ARUNDEL
DISTRICT: 5
DATE: 12/31/13

ROUTE NUMBER: IS 97 CONTINUED
INVENTORY DIRECTION: NORTH
ROUTE NAME: NO NAME

STATE SYSTEM		FUNCTIONAL CLASS	MEDIAN TYPE	ACCESS CONTROL	NHS	MILEPOINT		MILEPOINT DESCRIPTION	MARKED LANES	SURFACE WIDTH/TYPE*	AADT
STATE PRIMARY	R	URB INTERSTATE	POSITIVE BARRIER	FULL	NHS	17.620	IS895A	HARBOR TUNNEL THRUWAY (AHEAD)	3	36I	22,112

ROUTE NUMBER: IS 195
INVENTORY DIRECTION: NORTH
ROUTE NAME: METROPOLITAN BLVD

STATE SYSTEM		FUNCTIONAL CLASS	MEDIAN TYPE	ACCESS CONTROL	NHS	MILEPOINT		MILEPOINT DESCRIPTION	MARKED LANES	SURFACE WIDTH/TYPE*	AADT
STATE PRIMARY	R	URB INTERSTATE	POSITIVE BARRIER	FULL	NHS	00.000			4	48I	30,540
						00.000	SR 30	NO NAME (BACK)			
						00.000		SPUR FR SR 34			
						00.024		SPEED LIMIT 30 MPH			
						00.030		SPUR FR TERMINAL RD (SB/L)			
						00.130			4	52I	
						00.152	SR 35	TERMINAL RD			
						00.210			4	56I	
						00.220		BEGIN BRIDGE			
						00.255		STRUC #AAMA18001 (BWI)			
						00.255		TERMINAL RD (SB/L)			
						00.270		END BRIDGE			
						00.340			4	48I	
						00.360	RP195- 6	RAMP 6 FR MD 170 EB TO IS 195 SB			
						00.360	RP195- 4	RAMP 4 FR IS 195 NB TO MD 170 EB			
						00.470	RP195- 3	RAMP 3 FR MD 170 EB TO IS 195 NB			
						00.480	RP195- 5	RAMP 5 FR IS 195 SB TO MD 170 EB			
						00.530		BEGIN BRIDGE			
						00.540			5	60I	56,242
						00.540	MD170	AVIATION BLVD			
						00.540		STRUC #2025			
						00.540		EXIT #1			
						00.550		END BRIDGE			
						00.690	RP195- 8	RAMP 8 FR IS 195 SB TO MD 170 WB			
						00.710	RP195- 2	RAMP 2 FR MD 170 WB TO IS 195 NB			
						00.740		STRUC OVERHEAD - BWI TRAIL			
						00.740		STRUC #2230			
						00.940		SPEED LIMIT 60 MPH			

*A,B = UNIMPROVED; C = GRADED & DRAINED; D,E = SOIL,GRAVEL,STONE; F,G = LOW TYPE BITUMINOUS
H,I = HIGH TYPE BITUMINOUS; J = CONCRETE; K= BRICK; L = BLOCK

STATE HIGHWAY LOCATION REFERENCE

COUNTY: ANNE ARUNDEL
DISTRICT: 5
DATE: 12/31/13

ROUTE NUMBER: IS 195 CONTINUED

INVENTORY DIRECTION: NORTH

ROUTE NAME: METROPOLITAN BLVD

STATE SYSTEM		FUNCTIONAL CLASS	MEDIAN TYPE	ACCESS CONTROL	NHS	MILEPOINT		MILEPOINT DESCRIPTION	MARKED LANES	SURFACE WIDTH/TYPE*	AADT
STATE PRIMARY	R	URB INTERSTATE	POSITIVE BARRIER	FULL	NHS	01.040	RP195- 4	RAMP 4 FR IS 195 NB TO MD 295 EB	5	60I	56,242
						01.070	RP195- 7	RAMP 7 FR MD 295 WB TO IS 195 SB			
						01.360			5	60J	
						01.360		BEGIN BRIDGE			
						01.370	RP195- 7	RAMP 7 FR MD 295 WB TO IS 195 SB			
						01.370		STRUC #2131			
						01.380			5	60I	
						01.380		END BRIDGE			
						01.540	RP195- 3	RAMP 3 FR MD 295 EB TO IS 195 NB			
						01.540	RP195- 5	RAMP 5 FR IS 195 SB TO MD 295 EB			
						01.550			5	60J	
						01.550		BEGIN BRIDGE			
						01.610					41,042
						01.610	MD295	BALTIMORE WASHINGTON PKWY			
						01.610		STRUC #2130			
						01.610		EXIT #2			
						01.650			5	60I	
						01.650		END BRIDGE			
						01.710			4	48I	
						01.710	RP195- 1	RAMP 1 FR IS 195 NB TO MD 295 WB			
						01.830		CROSSOVER			
						01.880	RP195- 8	RAMP 8 FR IS 195 SB TO MD 295 WB			
			UNPROTECTED			01.920					
						01.988	RP195- 2	RAMP 2 FR MD 295 WB TO IS 195 NB			
						02.060		WEATHER STATION #W502010			
						02.200		ATR STATION #0066 (CABINET NB/L)			
						02.330			4	48J	
						02.330		BEGIN BRIDGE			
						02.360	CO 2	FURNACE AVE			
						02.500		DEEP RUN			
						02.560		STRUC #2129 PATAPSCO RIVER			
						02.560		BALTIMORE CO/L			

*A,B = UNIMPROVED; C = GRADED & DRAINED; D,E = SOIL,GRAVEL,STONE; F,G = LOW TYPE BITUMINOUS
H,I = HIGH TYPE BITUMINOUS; J = CONCRETE; K= BRICK; L = BLOCK

STATE HIGHWAY LOCATION REFERENCE

COUNTY: ANNE ARUNDEL
DISTRICT: 5
DATE: 12/31/13

ROUTE NUMBER: **IS 595**
INVENTORY DIRECTION: EAST
ROUTE NAME: JOHN HANSON HWY

STATE SYSTEM		FUNCTIONAL CLASS	MEDIAN TYPE	ACCESS CONTROL	NHS	MILEPOINT		MILEPOINT DESCRIPTION	MARKED LANES	SURFACE WIDTH/TYPE*	AADT
STATE PRIMARY	R	RUR INTERSTATE	POSITIVE BARRIER	FULL	NHS	00.000			6	72I	84,021
						00.000		PRINCE GEORGES CO/L			
						00.000		STRUC #2026 PATUXENT RIVER			
						00.000		SIGNED AS US 50			
						00.022		END BRIDGE			
						00.100		CROSSOVER			
						00.148		SIGN: WELCOME TO AA CO			
						00.350					
						00.410		DRAINAGE CBC 11'X118'X6'			
						00.523		MILE MARKER 15.0			
						00.800	CO2714	PATUXENT RIVER RD			
						00.800		STRUC #2027			
						00.814		ATR STATION #0024 (CABINET EB/L)			
						01.044		SMALL STRUC #02140R0			
						01.527		MILE MARKER 16.0			
						01.750	RP595- 6	RAMP 6 FR IS 595 EB TO MD 424 SB			
						02.150					88,321
						02.150	RP595- 4	RAMP 4 FR MD 424 NB TO IS 595 EB			
						02.150	MD424	DAVIDSONVILLE RD			
						02.150		STRUC #2028			
						02.150		EXIT #16			
						02.150	RP595- 8	RAMP 8 FR MD 424 SB TO IS 595 WB			
						02.530	RP595- 2	RAMP 2 FR IS 595 WB TO MD 424 NB			
						02.620		MILE MARKER 17.0			
						02.660		SMALL STRUC #02119R0			
						02.780		SPEED LIMIT 65 MPH			
						02.950		DRAINAGE STRUC #02130X0			
						03.340	CO2712	RUTLAND RD			
						03.340		STRUC #2029			
						03.362		SMALL STRUC #02126R0			
						03.409		DRAINAGE STRUC #02129X0			
						03.537		VARIABLE MESSAGE SIGN #517 (EB/L)			
						03.583		SMALL STRUC #02124R0			
						03.621		MILE MARKER 18.0			
						04.726		CROSSOVER			

*A,B = UNIMPROVED; C = GRADED & DRAINED; D,E = SOIL,GRAVEL,STONE; F,G = LOW TYPE BITUMINOUS
H,I = HIGH TYPE BITUMINOUS; J = CONCRETE; K= BRICK; L = BLOCK

STATE HIGHWAY LOCATION REFERENCE

COUNTY: ANNE ARUNDEL
DISTRICT: 5
DATE: 12/31/13

ROUTE NUMBER: IS 595 CONTINUED

INVENTORY DIRECTION: EAST

ROUTE NAME: JOHN HANSON HWY

STATE SYSTEM		FUNCTIONAL CLASS	MEDIAN TYPE	ACCESS CONTROL	NHS	MILEPOINT		MILEPOINT DESCRIPTION	MARKED LANES	SURFACE WIDTH/TYPE*	AADT
STATE PRIMARY	R	RUR INTERSTATE	POSITIVE BARRIER	FULL	NHS	04.752		SMALL STRUC #02118R0	6	72I	88,321
						04.943		SMALL STRUC #02115R0			
						05.180			6	76I	
						05.240		BEGIN BRIDGE			
		URB INTERSTATE				05.260			6	72I	
						05.260		STRUC #2030 SOUTH RIVER			
						05.280		END BRIDGE			
						05.290					
						05.611		MILE MARKER 20.0			
						05.757		SMALL STRUC #02109N0			
						06.003		SMALL STRUC #02108N0			
						06.172		SMALL STRUC #02106N0			
						06.190		BEGIN BRIDGE			
						06.200	CO2815	S HAVEN RD			
						06.200		STRUC #2031			
						06.210		END BRIDGE			
						06.360	RP 97- 3	RAMP 3 FR IS 595 EB TO IS 97 NB			
						06.590	RP 97- 8	RAMP 8 FR IS 97 SB TO IS 595 WB			
						06.730	RP 97- 3	RAMP 3 FR IS 595 EB TO IS 97 NB			
						06.730		STRUC #2159			
						06.770	RP595-10	RAMP 10 FR IS 595 EB TO IS 595 EB			
						06.900	RP595-11	RAMP 11 FR IS 595 WB TO IS 595 WB			
						06.917		BEGIN BRIDGE			
						06.930					155,041
						06.930	IS 97	NO NAME			
						06.930		STRUC #2160			
						06.930		EXIT #21			
						06.961		END BRIDGE			
						07.670	RP595-10	RAMP 10 FR IS 595 EB TO IS 595 EB			
						07.720	RP595- 7	RAMP 7 FR IS 595 WB TO MD 665 SB			
						07.720		STRUC #2161			
						07.830		SPEED LIMIT 55 MPH			
						07.990					118,521
						07.990	MD665	ARIS T ALLEN BLVD (WB/L)			
						07.990		STRUC #2162			

*A,B = UNIMPROVED; C = GRADED & DRAINED; D,E = SOIL,GRAVEL,STONE; F,G = LOW TYPE BITUMINOUS
H,I = HIGH TYPE BITUMINOUS; J = CONCRETE; K= BRICK; L = BLOCK

STATE HIGHWAY LOCATION REFERENCE

COUNTY: ANNE ARUNDEL
DISTRICT: 5
DATE: 12/31/13

ROUTE NUMBER: **IS 595** **CONTINUED**
INVENTORY DIRECTION: EAST
ROUTE NAME: JOHN HANSON HWY

STATE SYSTEM		FUNCTIONAL CLASS	MEDIAN TYPE	ACCESS CONTROL	NHS	MILEPOINT		MILEPOINT DESCRIPTION	MARKED LANES	SURFACE WIDTH/TYPE*	AADT
STATE PRIMARY	R	URB INTERSTATE	POSITIVE BARRIER	FULL	NHS	08.000	RP595- 7	RAMP 7 FR IS 595 WB TO MD 665 SB	6	72I	118,521
						08.180	RP595-11	RAMP 11 FR IS 595 WB TO IS 595 WB			
						08.280	RP595- 9	RAMP 9 FR MD 665 WB TO IS 595 EB			
						08.425		SMALL STRUC #02220R0			
						08.450	RP595- 8	RAMP 8 FR MD 450 SB TO IS 595 WB			
						08.550	RP595- 7	RAMP 7 FR IS 595 WB TO MD 450 SB			
						08.570		MILE MARKER 23.0			
						08.632		BEGIN BRIDGE			
						08.650					106,591
						08.650	MD450	WEST ST			
						08.650		STRUC #2032			
						08.650		EXIT #22			
						08.663		END BRIDGE			
						08.750	RP595- 3	RAMP 3 FR IS 595 EB TO MD 450 NB			
						08.850	RP595- 4	RAMP 4 FR MD 450 NB TO IS 595 EB			
						08.902			7	84I	
						08.936	RP595- 8	RAMP 8 FR MD 2AD SB TO IS 595 WB			
						09.052	RP595- 5	RAMP 5 FR MD 2 SB TO IS 595 EB			
						09.080		BEGIN BRIDGE			
						09.100					125,011
						09.100	MD 2	SOLOMONS ISLAND RD			
						09.100		STRUC #2033			
						09.100		EXIT #23			
						09.100	MD 2AD	SOLOMONS ISLAND RD			
						09.120		END BRIDGE			
						09.200	RP595- 1	RAMP 1 FR MD 2AD NB TO IS 595 WB			
						09.300	RP595- 4	RAMP 4 FR MD 2 NB TO IS 595 EB			
						09.400	RP595- 7	RAMP 7 FR IS 595 WB TO MD 2AD SB			
						09.440			8	96I	
						09.570			6	72I	
						09.590		MILE MARKER 24.0			
						09.620		BEGIN BRIDGE			
						09.650	CO2800	ADMIRAL DR			
						09.650		STRUC #2034			
						09.670		END BRIDGE			

*A,B = UNIMPROVED; C = GRADED & DRAINED; D,E = SOIL,GRAVEL,STONE; F,G = LOW TYPE BITUMINOUS
H,I = HIGH TYPE BITUMINOUS; J = CONCRETE; K= BRICK; L = BLOCK

STATE HIGHWAY LOCATION REFERENCE

COUNTY: ANNE ARUNDEL
DISTRICT: 5
DATE: 12/31/13

ROUTE NUMBER: IS 595 CONTINUED

INVENTORY DIRECTION: EAST

ROUTE NAME: JOHN HANSON HWY

STATE SYSTEM		FUNCTIONAL CLASS	MEDIAN TYPE	ACCESS CONTROL	NHS	MILEPOINT		MILEPOINT DESCRIPTION	MARKED LANES	SURFACE WIDTH/TYPE*	AADT
STATE PRIMARY	R	URB INTERSTATE	POSITIVE BARRIER	FULL	NHS	09.680		BEGIN BRIDGE	6	72I	125,011
						09.700		STRUC #2035 WEEMS CREEK			
						09.730		END BRIDGE			
						10.040	RP595- 1	RAMP 1 FR MD 70 NB TO IS 595 WB			
						10.100	RP595- 3	RAMP 3 FR IS 595 EB TO MD 70 NB			
						10.280	RP595- 7	RAMP 7 FR IS 595 WB TO MD 70 SB			
						10.350		BEGIN BRIDGE			
						10.370					121,401
						10.370	MD 70	ROWE BLVD			
						10.370		STRUC #2036			
						10.370		EXIT #24			
						10.400		END BRIDGE			
						10.480	MD436	RIDGELY AVE			
						10.480		STRUC #2037			
						10.510	RP595- 2	RAMP 2 FR IS 595 WB TO MD 70 NB			
						10.620	RP595- 4	RAMP 4 FR MD 70 NB TO US 50/IS 595 EB			
						10.620	US 50	JOHN HANSON HWY (AHEAD)			

ROUTE NUMBER: IS 695

INVENTORY DIRECTION: NORTH

ROUTE NAME: BALTO BELTWAY (INNER LOOP)

STATE SYSTEM		FUNCTIONAL CLASS	MEDIAN TYPE	ACCESS CONTROL	NHS	MILEPOINT		MILEPOINT DESCRIPTION	MARKED LANES	SURFACE WIDTH/TYPE*	AADT
STATE PRIMARY	R	URB INTERSTATE	POSITIVE BARRIER	FULL	NHS	00.000			4	48J	95,040
						00.000	MD695	BALTIMORE BELTWAY (INNER LOOP)			
						00.000	RP 97- 7	RAMP 7 FR IS 695 WB TO IS 97 SB			
						00.000	RP 97- 4	RAMP 4 FR IS 97 NB TO IS 695 EB			
						00.110		BEGIN BRIDGE			
						00.130	IS 97	NO NAME			
						00.130		STRUC #2004			
						00.130		EXIT #4			
						00.157		END BRIDGE			
						00.310	RP 97- 6	RAMP 6 FR IS 695 EB TO IS 97 SB			
						00.310	RP 97- 1	RAMP 1 FR IS 97 NB TO IS 695 WB			
						00.310		STRUC #2135			

*A,B = UNIMPROVED; C = GRADED & DRAINED; D,E = SOIL,GRAVEL,STONE; F,G = LOW TYPE BITUMINOUS
H,I = HIGH TYPE BITUMINOUS; J = CONCRETE; K= BRICK; L = BLOCK

STATE HIGHWAY LOCATION REFERENCE

COUNTY: ANNE ARUNDEL
DISTRICT: 5
DATE: 12/31/13

ROUTE NUMBER: IS 695 CONTINUED

INVENTORY DIRECTION: NORTH

ROUTE NAME: BALTO BELTWAY (INNER LOOP)

STATE SYSTEM		FUNCTIONAL CLASS	MEDIAN TYPE	ACCESS CONTROL	NHS	MILEPOINT		MILEPOINT DESCRIPTION	MARKED LANES	SURFACE WIDTH/TYPE*	AADT
STATE PRIMARY	R	URB INTERSTATE	POSITIVE BARRIER	FULL	NHS	00.336		MILE MARKER OL 3	4	48J	95,040
						00.336		MILE MARKER IL 3			
						00.440	RP695- 2	RAMP 2 FR IS 695 WB TO MD 648E NB			
						00.460		DRAINAGE STRUC #02287X0			
						00.530			6	72J	
						00.580					122,170
						00.580	RP 97- 1	RAMP 1 FR IS 97 NB TO IS 695 WB			
						00.620	RP695- 4	RAMP 4 FR MD 648E NB TO IS 695 EB			
						00.760			6	72I	135,330
						00.760	MD648E	BALTO ANNAPOLIS BLVD			
						00.760		STRUC #2057			
						00.760		EXIT #5			
						00.770			8	96I	
						00.770	RP 97- 6	RAMP 6 FR IS 695 EB TO IS 97 SB			
						00.770	RP695- 1	RAMP 1 FR MD 648E NB TO IS 695 WB			
						00.850			7	84I	
						00.850	RP695- 6	RAMP 6 FR IS 695 EB TO MD 648E SB			
						00.862		MILE MARKER OL 3.5			
						00.862		MILE MARKER IL 3.5			
						00.868		SPEED LIMIT 55 MPH			
						01.150	RP695- 1	RAMP 1 FR MD 170 NB TO IS 695 WB			
						01.200	RP695- 3	RAMP 3 FR IS 695 EB TO MD 170 NB			
						01.210		BEGIN BRIDGE			
						01.240					121,676
						01.240	MD170	CAMP MEADE RD			
						01.240		STRUC #2092			
						01.240		EXIT #6			
						01.280		R/R #B&A 845 059 A			
						01.290		END BRIDGE			
						01.330	RP695- 8	RAMP 8 FR MD 170 SB TO IS 695 WB			
						01.367		MILE MARKER OL 4			
						01.367		MILE MARKER IL 4			
						01.410			6	72I	
						01.410	RP695- 6	RAMP 6 FR IS 695 EB TO MD 170 SB			

*A,B = UNIMPROVED; C = GRADED & DRAINED; D,E = SOIL,GRAVEL,STONE; F,G = LOW TYPE BITUMINOUS
H,I = HIGH TYPE BITUMINOUS; J = CONCRETE; K= BRICK; L = BLOCK

STATE HIGHWAY LOCATION REFERENCE

COUNTY: ANNE ARUNDEL
DISTRICT: 5
DATE: 12/31/13

ROUTE NUMBER: IS 695 CONTINUED

INVENTORY DIRECTION: NORTH

ROUTE NAME: BALTO BELTWAY (INNER LOOP)

STATE SYSTEM		FUNCTIONAL CLASS	MEDIAN TYPE	ACCESS CONTROL	NHS	MILEPOINT		MILEPOINT DESCRIPTION	MARKED LANES	SURFACE WIDTH/TYPE*	AADT
STATE PRIMARY	R	URB INTERSTATE	POSITIVE BARRIER	FULL	NHS	01.500		ATR STATION #0075 (CABINET INNER LOOP)	6	72I	121,676
						01.809		MILE MARKER OL 4.5			
						01.809		MILE MARKER IL 4.5			
						01.880	RP695- 2	RAMP 2 FR IS 695 WB TO MD 295 NB			
						01.900	RP695- 4	RAMP 4 FR MD 295 NB TO IS 695 EB			
						01.990	RP695- 1	RAMP 1 FR MD 295 NB TO IS 695 WB			
						02.020	RP695- 3	RAMP 3 FR IS 695 EB TO MD 295 NB			
						02.060					114,250
						02.060	MD295	BALTIMORE WASHINGTON PKWY			
						02.060		STRUC #2003			
						02.060		STRUC #2099			
						02.060		EXIT #7			
						02.100	RP695- 7	RAMP 7 FR IS 695 WB TO MD 295 SB			
						02.120	RP695- 5	RAMP 5 FR MD 295 SB TO IS 695 EB			
						02.220	RP695- 6	RAMP 6 FR IS 695 EB TO MD 295 SB			
						02.220	RP695- 8	RAMP 8 FR MD 295 SB TO IS 695 WB			
						02.340		STRUC #2138 TRIB OF PATAPSCO RIVER			
						02.349		MILE MARKER OL 5			
						02.349		MILE MARKER IL 5			
						02.430		BEGIN BRIDGE			
						02.440	MD168	NURSERY RD			
						02.440		STRUC #2002			
						02.440		EXIT #8			
						02.457		END BRIDGE			
						02.470	RP695- 1	RAMP 1 FR IS 695 NB TO MD 969A WB			
						02.580	RP695- 7	RAMP 7 FR HAMMONDS FERRY RD TO IS 695 SB			
						02.620	RP695- 2	RAMP 2 FR MD 969A WB TO IS 695 NB			
						02.750	RP695- 8	RAMP 8 FR IS 695 SB TO HAMMONDS FERRY RD			
						02.750		VARIABLE MESSAGE SIGN #501 (NB/L)			
						02.790		BEGIN BRIDGE			
						02.814		MILE MARKER IL 5.5			
						02.814		MILE MARKER OL 5.5			
						02.850					118,990

*A,B = UNIMPROVED; C = GRADED & DRAINED; D,E = SOIL,GRAVEL,STONE; F,G = LOW TYPE BITUMINOUS
H,I = HIGH TYPE BITUMINOUS; J = CONCRETE; K= BRICK; L = BLOCK

STATE HIGHWAY LOCATION REFERENCE

COUNTY: ANNE ARUNDEL
DISTRICT: 5
DATE: 12/31/13

ROUTE NUMBER: IS 695 CONTINUED

INVENTORY DIRECTION: NORTH

ROUTE NAME: BALTO BELTWAY (INNER LOOP)

STATE SYSTEM		FUNCTIONAL CLASS	MEDIAN TYPE	ACCESS CONTROL	NHS	MILEPOINT		MILEPOINT DESCRIPTION	MARKED LANES	SURFACE WIDTH/TYPE*	AADT
STATE PRIMARY	R	URB INTERSTATE	POSITIVE BARRIER	FULL	NHS	02.850	CO 17	HAMMONDS FERRY RD	6	72I	118,990
						02.920		STRUC #2001 PATAPSCO RIVER			
						02.920		BALTIMORE CO/L			

ROUTE NUMBER: IS 895

INVENTORY DIRECTION: NORTH

ROUTE NAME: HARBOR TUNNEL THRUWAY

STATE SYSTEM		FUNCTIONAL CLASS	MEDIAN TYPE	ACCESS CONTROL	NHS	MILEPOINT		MILEPOINT DESCRIPTION	MARKED LANES	SURFACE WIDTH/TYPE*	AADT
STATE PRIMARY	R	URB INTERSTATE	POSITIVE BARRIER	FULL	NHS	00.000			4	48J	32,694
						00.000		BALTIMORE CO/L			
						00.000		STRUC #BY059 PATAPSCO RIVER			
						00.000		TOLL MAINTENANCE			
						00.080			4	48I	
						00.080		END BRIDGE			
						00.150	IS895B	HARBOR TUNNEL THRUWAY (SB/L)			
						00.150		STRUC #AAY060			
						00.150		EXIT #6			
						00.192		MILE MARKER 6.0			
						00.340					60,492
						00.340	IS895B	HARBOR TUNNEL THRUWAY			
						00.580		IS 895B (SB/L)			
						00.800		SOUTHWEST BALTIMORE CITY LINE			
						00.800	IS895	HARBOR TUNNEL THRUWAY (AHEAD)			

ROUTE NUMBER: IS 895A

INVENTORY DIRECTION: NORTH

ROUTE NAME: HARBOR TUNNEL THRUWAY

STATE SYSTEM		FUNCTIONAL CLASS	MEDIAN TYPE	ACCESS CONTROL	NHS	MILEPOINT		MILEPOINT DESCRIPTION	MARKED LANES	SURFACE WIDTH/TYPE*	AADT
STATE SECONDARY	R	URB FRWY EXPWY	UNPROTECTED	FULL	NHS	00.000			3	36I	22,112
						00.000	IS 97	NO NAME (BACK)			
						00.000		TOLL MAINTENANCE			
						00.030			2	26I	
			POSITIVE BARRIER			00.210			2	24I	

*A,B = UNIMPROVED; C = GRADED & DRAINED; D,E = SOIL,GRAVEL,STONE; F,G = LOW TYPE BITUMINOUS
H,I = HIGH TYPE BITUMINOUS; J = CONCRETE; K= BRICK; L = BLOCK

STATE HIGHWAY LOCATION REFERENCE

COUNTY: ANNE ARUNDEL
DISTRICT: 5
DATE: 12/31/13

ROUTE NUMBER: IS 895A CONTINUED
INVENTORY DIRECTION: NORTH
ROUTE NAME: HARBOR TUNNEL THRUWAY

STATE SYSTEM		FUNCTIONAL CLASS	MEDIAN TYPE	ACCESS CONTROL	NHS	MILEPOINT		MILEPOINT DESCRIPTION	MARKED LANES	SURFACE WIDTH/TYPE*	AADT
STATE SECONDARY	R	URB FRWY EXPWY	POSITIVE BARRIER	FULL	NHS	00.210	RP895B- 2	RAMP 2 FR IS 895A TO RAMP 1 (TO MD 695)	2	24I	22,112
						00.335		BEGIN BRIDGE			
						00.360	IS895B	HARBOR TUNNEL THRUWAY			
						00.360		STRUC #AAY045			
						00.379		END BRIDGE			
						00.710	IS895B	HARBOR TUNNEL THRUWAY			
						00.710		EXIT #6A			

ROUTE NUMBER: IS 895B
INVENTORY DIRECTION: NORTH
ROUTE NAME: HARBOR TUNNEL THRUWAY

STATE SYSTEM		FUNCTIONAL CLASS	MEDIAN TYPE	ACCESS CONTROL	NHS	MILEPOINT		MILEPOINT DESCRIPTION	MARKED LANES	SURFACE WIDTH/TYPE*	AADT
STATE SECONDARY	R	URB FRWY EXPWY	POSITIVE BARRIER	FULL	NHS	00.000			2	33I	22,112
						00.000	MD 2	GOV RITCHIE HWY			
						00.000		TOLL MAINTENANCE			
						00.000		EXIT #6B			
						00.030			2	28I	
						00.090		SPEED LIMIT 35 MPH			
						00.220			2	30I	
						00.230		BEGIN BRIDGE			
						00.250	MD 2	GOV RITCHIE HWY			
						00.250		STRUC #2118			
						00.260			2	48I	
						00.270		END BRIDGE			
						00.302		SPEED LIMIT 55 MPH			
			UNPROTECTED			00.320			4	48I	
						00.420		STRUC #2120 CABIN BRANCH			
						00.540	RP895B- 6	RAMP 6 FR MD 695 EB TO IS 895B SB			
						00.800					5,272
						00.800	MD695	BALTIMORE BELTWAY (INNER LOOP)			
						00.800		STRUC #2121			
						00.800		EXIT #3B			
						00.850	RP895B- 1	RAMP 1 FR IS 895B NB TO MD 695 WB			

*A,B = UNIMPROVED; C = GRADED & DRAINED; D,E = SOIL,GRAVEL,STONE; F,G = LOW TYPE BITUMINOUS
H,I = HIGH TYPE BITUMINOUS; J = CONCRETE; K= BRICK; L = BLOCK

STATE HIGHWAY LOCATION REFERENCE

COUNTY: ANNE ARUNDEL
DISTRICT: 5
DATE: 12/31/13

ROUTE NUMBER: IS 895B CONTINUED

INVENTORY DIRECTION: NORTH

ROUTE NAME: HARBOR TUNNEL THRUWAY

STATE SYSTEM		FUNCTIONAL CLASS	MEDIAN TYPE	ACCESS CONTROL	NHS	MILEPOINT		MILEPOINT DESCRIPTION	MARKED LANES	SURFACE WIDTH/TYPE*	AADT
STATE SECONDARY	R	URB FRWY EXPWY	POSITIVE BARRIER	FULL	NHS	00.880			4	48I	5,272
						00.880		CROSSOVER - XO79			
						00.960	RP895B- 2	RAMP 2 FR IS 895A TO RAMP 1 (TO MD 695)			
						00.960		STRUC #2225			
						00.980		SPEED LIMIT 50 MPH			
						00.990	IS895A	HARBOR TUNNEL THRUWAY			
						00.990		STRUC #AAY045			
						00.990		EXIT #6A			
			UNPROTECTED			01.015					
						01.210		IS 895A (SB/L)			
						01.307		MILE MARKER 1.0			
						01.310					25,492
						01.310	IS895A	HARBOR TUNNEL THRUWAY			
						01.430	CO164	HAMMONDS LA			
						01.430		STRUC #AAY049			
						01.781		CROSSOVER - XO32			
			POSITIVE BARRIER			02.110					
						02.160		BEGIN BRIDGE			
						02.180	MD170	BELLE GROVE RD			
						02.180		STRUC #AAY056			
						02.200		END BRIDGE			
						02.240			3	48I	
						02.300			3	36I	
						02.300		CROSSOVER - XO45			
						02.313		MILE MARKER 2.0			
						02.360			2	38I	
						02.560			2	24I	
						02.670	IS895	HARBOR TUNNEL THRUWAY			
						02.670		STRUC #AAY060 (SB/L)			
						02.670		EXIT #6			

*A,B = UNIMPROVED; C = GRADED & DRAINED; D,E = SOIL,GRAVEL,STONE; F,G = LOW TYPE BITUMINOUS
H,I = HIGH TYPE BITUMINOUS; J = CONCRETE; K= BRICK; L = BLOCK

STATE HIGHWAY LOCATION REFERENCE

COUNTY: ANNE ARUNDEL
DISTRICT: 5
DATE: 12/31/13

ROUTE NUMBER: **MD 2**
INVENTORY DIRECTION: NORTH
ROUTE NAME: SOLOMONS ISLAND RD

STATE SYSTEM		FUNCTIONAL CLASS	MEDIAN TYPE	ACCESS CONTROL	NHS	MILEPOINT		MILEPOINT DESCRIPTION	MARKED LANES	SURFACE WIDTH/TYPE*	AADT
STATE PRIMARY	R	RUR MINOR ART	NONE (UNDIV)	NONE	NOT NHS	00.000			2	24I	10,322
						00.000		CALVERT CO/L			
						00.059		SIGN: BIKE ROUTE			
						00.059		BEGIN BIKE ROUTE			
						00.220		SPEED LIMIT 50 MPH			
			PAINTED			01.162					
			CURBED			01.178					
			ROUNDABOUT			01.194					
						01.194		BEGIN ROUNDABOUT			
						01.212	CO5201	FRIENDSHIP RD			
						01.212	CO3518	SANSBURY RD			
						01.212		ROUNDABOUT			
			CURBED			01.225					
						01.225		END ROUNDABOUT			
			NONE (UNDIV)			01.246					
						01.764		SIGN: BIKE ROUTE			
						01.920	CO5361	OLD SOLOMONS ISLAND RD			
						01.920	CO4971	SCRIVNER DR			
						02.040	MD 2AB	NO NAME			
			PAINTED			02.120					
						02.150		SPUR TO MD 778N			
						02.220	MD778N	OLD SOLOMONS ISLAND RD			
			NONE (UNDIV)			02.250					
						02.310					13,542
						02.310	MD423	FAIRHAVEN RD			
						02.310	CO3535	JEWELL RD			
			PAINTED			02.370					
			NONE (UNDIV)			02.480					
						03.220	CO3506	OLD SOLOMONS ISLAND RD			
						03.500		WILKERSON FIELD			
						03.752		SIGN: BIKE ROUTE			
						03.860	MD778G	OLD SOLOMONS ISLAND RD			
						04.020	MD778G	OLD SOLOMONS ISLAND RD			
						04.070	MD778F	OLD SOLOMONS ISLAND RD			
						04.290	MD256	DEALE RD			

*A,B = UNIMPROVED; C = GRADED & DRAINED; D,E = SOIL,GRAVEL,STONE; F,G = LOW TYPE BITUMINOUS
H,I = HIGH TYPE BITUMINOUS; J = CONCRETE; K= BRICK; L = BLOCK

STATE HIGHWAY LOCATION REFERENCE

COUNTY: ANNE ARUNDEL
DISTRICT: 5
DATE: 12/31/13

ROUTE NUMBER: MD 2 CONTINUED

INVENTORY DIRECTION: NORTH

ROUTE NAME: SOLOMONS ISLAND RD

STATE SYSTEM		FUNCTIONAL CLASS	MEDIAN TYPE	ACCESS CONTROL	NHS	MILEPOINT		MILEPOINT DESCRIPTION	MARKED LANES	SURFACE WIDTH/TYPE*	AADT
STATE PRIMARY	R	RUR MINOR ART	NONE (UNDIV)	NONE	NOT NHS	04.450		TRACYS LANDING POST OFFICE	2	24I	13,542
						04.550	MD778F	OLD SOLOMONS ISLAND RD			
						04.600		SIGN: BIKE ROUTE			
			PAINTED			04.660			2	48I	
						04.670			2	24I	
			NONE (UNDIV)			04.680			4	48I	
						04.720					12,720
						04.720	MD258	BAY FRONT RD			
						04.720		TRAFFIC SIGNAL			
						04.740		SPUR FR MD 258			
						04.760		SHA SALT DOME			
			PAINTED			04.770			2	24I	
			NONE (UNDIV)			04.820					
						04.975	MD778M	OLD SOLOMONS ISLAND RD			
						05.050		ENT TO PARK & RIDE			
						05.050		ST JAMES PARISH EPISCOPAL CHURCH			
						05.163		SIGN: BIKE ROUTE			
						05.362		GRATEFUL ACRES LA			
						05.460	OP1176	PORTLAND MANOR FARM RD			
						05.540	CO4917	OLD RIDGE PATH RD			
						05.860					12,452
						05.860	CO3342	NUTWELL RD			
						06.050	MD778J	OLD SOLOMONS ISLAND RD			
						06.600		SPUR TO MD 778J			
						07.230	OP4945	BATCHELORS CHOICE LA			
						07.270		SPEED LIMIT 40 MPH			
						07.500		SOUTHERN MIDDLE SCHOOL			
						07.630	MD778Q	OLD SOLOMONS ISLAND RD			
						07.710		SIGN: BIKE ROUTE			
						07.810		LOTHIAN ELEMENTARY SCHOOL			
						07.830	MD778E	OLD SOLOMONS ISLAND RD			
						07.870		HARWOOD-LOTHIAN VOL. FIRE DEPT.			
			PAINTED			07.970			2	22I	
						08.000		SIGN: BIKE ROUTE			
						08.020			2	24I	

*A,B = UNIMPROVED; C = GRADED & DRAINED; D,E = SOIL,GRAVEL,STONE; F,G = LOW TYPE BITUMINOUS
H,I = HIGH TYPE BITUMINOUS; J = CONCRETE; K= BRICK; L = BLOCK

STATE HIGHWAY LOCATION REFERENCE

COUNTY: ANNE ARUNDEL
DISTRICT: 5
DATE: 12/31/13

ROUTE NUMBER: MD 2 CONTINUED

INVENTORY DIRECTION: NORTH

ROUTE NAME: SOLOMONS ISLAND RD

STATE SYSTEM		FUNCTIONAL CLASS	MEDIAN TYPE	ACCESS CONTROL	NHS	MILEPOINT		MILEPOINT DESCRIPTION	MARKED LANES	SURFACE WIDTH/TYPE*	AADT
STATE PRIMARY	R	RUR MINOR ART	CURBED	NONE	NOT NHS	08.040			2	24I	12,452
			ROUNDABOUT			08.050			2	40I	
						08.050		BEGIN ROUNDABOUT			
						08.060					18,702
						08.060	MD422	BAYARD RD			
						08.060	MD408	MT ZION RD			
						08.060		ROUNDABOUT - LOTHIAN			
			CURBED			08.070			2	24I	
						08.070		END ROUNDABOUT			
			PAINTED			08.090					
						08.101		SIGN: BIKE ROUTE			
			NONE (UNDIV)			08.125					
						08.160		SPEED LIMIT 40 MPH			
						08.430	CO3556	ARK RD			
						08.470		SPEED LIMIT 50 MPH			
						08.530	OP5408	SOLITUDE CT			
						08.890	CO3557	GRAYS RD			
						09.170		BETHEL LA			
						09.360	MD255	OWENSVILLE RD			
						09.803		SIGN: BIKE ROUTE			
						09.960	MD778D	OLD SOLOMONS ISLAND RD			
						10.090	MD778D	OLD SOLOMONS ISLAND RD			
						10.420	CO3340	OWENSVILLE SUDLEY RD			
						10.690			2	34I	
						10.700			2	24I	
						10.700	CO4916	OLD SOLOMONS ISLAND RD			
						10.700	CO3552	POLLING HOUSE RD			
						10.897		SIGN: HARWOOD			
						11.027		SIGN: BIKE ROUTE			
						11.050	CO4916	OLD SOLOMONS ISLAND RD			
						11.070	CO3550	HARWOOD RD			
						11.070		TRAFFIC SIGNAL			
			PAINTED			11.100					
						11.130			2	30I	
			NONE (UNDIV)			11.140			2	24I	

*A,B = UNIMPROVED; C = GRADED & DRAINED; D,E = SOIL,GRAVEL,STONE; F,G = LOW TYPE BITUMINOUS
H,I = HIGH TYPE BITUMINOUS; J = CONCRETE; K= BRICK; L = BLOCK

STATE HIGHWAY LOCATION REFERENCE

COUNTY: ANNE ARUNDEL
DISTRICT: 5
DATE: 12/31/13

ROUTE NUMBER: MD 2 CONTINUED

INVENTORY DIRECTION: NORTH

ROUTE NAME: SOLOMONS ISLAND RD

STATE SYSTEM		FUNCTIONAL CLASS	MEDIAN TYPE	ACCESS CONTROL	NHS	MILEPOINT		MILEPOINT DESCRIPTION	MARKED LANES	SURFACE WIDTH/TYPE*	AADT
STATE PRIMARY	R	RUR MINOR ART	PAINTED	NONE	NOT NHS	11.190			2	22I	18,702
			NONE (UNDIV)			11.240			2	24I	
						11.260		SOUTHERN HIGH SCHOOL			
			PAINTED			11.307			2	22I	
			NONE (UNDIV)			11.390			2	24I	
						11.840	OP1180	TREIBER LA			
						11.920		SIGN: HARWOOD			
						12.040	CO3558	HARWOOD DR			
						12.230	OP1181	MARYS MOUNT RD			
						12.640		SIGN: BIRDSVILLE			
			PAINTED			13.060					
			NONE (UNDIV)			13.120					
						13.120	CO3322	MILL SWAMP RD			
			PAINTED			13.214					
			NONE (UNDIV)			13.240					
						13.316		SPUR FR BIRDSVILLE RD			
			PAINTED			13.330					20,182
						13.330	CO2735	BIRDSVILLE RD			
			NONE (UNDIV)			13.400					
						13.580		CEDAR STABLES RD			
						13.680	CO5743	GRAY BEECH CT			
						13.680	CO4915	OLD BIRDSVILLE RD			
						13.770		JESSIE RD (PVT)			
						13.973		SIGN: BIKE ROUTE			
						14.070			2	34I	
						14.070	CO5476	JORDAN TAYLOR LA			
						14.092			2	24I	
						14.210	CO4915	OLD BIRDSVILLE RD			
						14.280	OP987	SWALLOW LA			
			CENTER TLA (UNDIV)			14.805					
						14.880	CO3153	SOUTH RIVER CLUBHOUSE RD			
						14.890		HARVEST CHURCH OF GOD			
						14.923	CO2746	BRICK CHURCH RD			
			NONE (UNDIV)			15.000					
			PAINTED			15.095					

*A,B = UNIMPROVED; C = GRADED & DRAINED; D,E = SOIL,GRAVEL,STONE; F,G = LOW TYPE BITUMINOUS
H,I = HIGH TYPE BITUMINOUS; J = CONCRETE; K= BRICK; L = BLOCK

STATE HIGHWAY LOCATION REFERENCE

COUNTY: ANNE ARUNDEL
DISTRICT: 5
DATE: 12/31/13

ROUTE NUMBER: MD 2 CONTINUED

INVENTORY DIRECTION: NORTH

ROUTE NAME: SOLOMONS ISLAND RD

STATE SYSTEM		FUNCTIONAL CLASS	MEDIAN TYPE	ACCESS CONTROL	NHS	MILEPOINT		MILEPOINT DESCRIPTION	MARKED LANES	SURFACE WIDTH/TYPE*	AADT
STATE PRIMARY	R	RUR MINOR ART	PAINTED	NONE	NOT NHS	15.130			2	27I	20,182
			NONE (UNDIV)			15.156			2	24I	
						15.205	CO5828	COLONY CROSSING			
			PAINTED			15.255			2	34I	
						15.265			2	32I	
						15.275			2	24I	
			NONE (UNDIV)			15.312					
			PAINTED			15.470					
			NONE (UNDIV)			15.500					
						15.560		STRUC OVERHEAD - GOLF CART BRIDGE			
						15.580	CO5828	COLONY CROSSING			
			PAINTED			15.630					
			NONE (UNDIV)			15.665					
						15.991		SIGN: BIKE ROUTE			
						16.040	CO3095	STEPNEYS LA			
						16.070			3	30I	
			PAINTED			16.090			3	48I	
			CURBED			16.100					
						16.130			4	48I	
						16.180		SPUR TO MD 214			
						16.180		SPUR FR MD 214			
		URB OPA			NHS	16.190					42,012
						16.190	MD214	CENTRAL AVE			
						16.190		TRAFFIC SIGNAL			
						16.210					
						16.210		SPUR TO MD 214			
						16.220		SPUR FR MD 214			
						16.270		SPEED LIMIT 40 MPH			
						16.360	CO3034	PUDDINGTON RD			
						16.360		SOUTH RIVER COLONY MALL			
						16.480	CO5738	MITCHELLS CHANCE RD			
						16.480		TRAFFIC SIGNAL			
						16.600	MD214B	NO NAME			
						16.680	MD214A	PIKE RIDGE RD			
						16.680		TRAFFIC SIGNAL			

*A,B = UNIMPROVED; C = GRADED & DRAINED; D,E = SOIL,GRAVEL,STONE; F,G = LOW TYPE BITUMINOUS
H,I = HIGH TYPE BITUMINOUS; J = CONCRETE; K= BRICK; L = BLOCK

STATE HIGHWAY LOCATION REFERENCE

COUNTY: ANNE ARUNDEL
DISTRICT: 5
DATE: 12/31/13

ROUTE NUMBER: MD 2 CONTINUED

INVENTORY DIRECTION: NORTH

ROUTE NAME: SOLOMONS ISLAND RD

STATE SYSTEM		FUNCTIONAL CLASS	MEDIAN TYPE	ACCESS CONTROL	NHS	MILEPOINT		MILEPOINT DESCRIPTION	MARKED LANES	SURFACE WIDTH/TYPE*	AADT
STATE PRIMARY	R	URB OPA	CURBED	NONE	NHS	16.710		SPUR TO MD 214A	4	48I	42,012
						16.732		SPEED LIMIT 40 MPH			
						16.800	CO3044	STEWART DR			
						16.890			5	60I	
						16.890	CO3047	SOUTHDOWN RD			
						16.890		TRAFFIC SIGNAL			
						16.940	OP981	CHIPOURAS RD			
						16.949			6	72I	
						17.000	CO3057	DENTAL RD			
						17.000		DIRECTIONAL CROSSOVER			
						17.210					52,252
						17.210	MD253	MAYO RD			
						17.210		TRAFFIC SIGNAL			
						17.210		CROSSOVER			
						17.210		ENT TO LEE AIRPORT			
						17.270	CO3058	MARYLAND AVE			
						17.500	CO6813	LEE AIRPARK DR			
						17.500		TRAFFIC SIGNAL			
						17.543	OP980	WAREHOUSE CREEK LA			
						17.590		DIRECTIONAL CROSSOVER			
						17.600	OP979	COLLISON LEE LA			
						17.680	CO3064	VIRGINIA AVE			
						17.680	MD553A	SOUTH RIVER RD S			
						17.680		TRAFFIC SIGNAL			
						17.720			5	60I	
						17.720		SPUR TO MD 553A			
						17.740		SPUR TO MD 553A			
						17.740		CROSSOVER			
						17.787			4	48I	
						17.810		SPEED LIMIT 50 MPH			
			POSITIVE BARRIER			17.850			4	48J	
						17.850		BEGIN BRIDGE			
						18.070		STRUC #2010 SOUTH RIVER			
						18.300			4	48I	
						18.300	MD553C	SOUTH RIVER RD			

*A,B = UNIMPROVED; C = GRADED & DRAINED; D,E = SOIL,GRAVEL,STONE; F,G = LOW TYPE BITUMINOUS
H,I = HIGH TYPE BITUMINOUS; J = CONCRETE; K= BRICK; L = BLOCK

STATE HIGHWAY LOCATION REFERENCE

COUNTY: ANNE ARUNDEL
DISTRICT: 5
DATE: 12/31/13

ROUTE NUMBER: MD 2 CONTINUED

INVENTORY DIRECTION: NORTH

ROUTE NAME: SOLOMONS ISLAND RD

STATE SYSTEM		FUNCTIONAL CLASS	MEDIAN TYPE	ACCESS CONTROL	NHS	MILEPOINT		MILEPOINT DESCRIPTION	MARKED LANES	SURFACE WIDTH/TYPE*	AADT
STATE PRIMARY	R	URB OPA	POSITIVE BARRIER	NONE	NHS	18.300		END BRIDGE	4	48I	52,252
			CURBED			18.320					
						18.370		SPUR TO MD 553C			
						18.490	CO2865	OAK GROVE RD			
						18.490	MD553B	OLD S RIVER RD			
						18.490		CROSSOVER			
						18.520	CO2866	SUNSET DR			
						18.580		EDGEWATER UMC			
						18.630	OP890	NO NAME			
						18.660	CO5212	POPLAR POINT RD			
						18.710		CROSSOVER			
						18.870		CROSSOVER			
						18.980	OP892	VALLEY FARM PARK RD			
						19.000		HALL DR (PVT)			
						19.030	CO2864	WALLACE MANOR RD			
						19.070	CO2857	TARRAGON LA			
						19.070		TRAFFIC SIGNAL			
						19.070		DIRECTIONAL CROSSOVER			
						19.153			5	60I	
						19.236	CO6849	HOMEPORT DR			
						19.289		NO NAME			
						19.334			6	72I	
						19.370			6	80I	
						19.370	CO2854	LAKE SHORE DR			
						19.370	CO4155	ADMIRAL COCHRANE RD			
						19.370		TRAFFIC SIGNAL			
						19.370		CROSSOVER			
						19.380		SPUR TO ADMIRAL COCHRANE RD			
						19.490	CO2851	WILELINOR DR			
						19.490	RP665- 6	RAMP 6 FR RAMP 3 (FR MD 665 EB) TO MD 2			
						19.550	RP665- 3	RAMP 3 FR MD 665 EB TO MD 2 NB			
						19.550	MD665E	GRAND OAK DR			
						19.550		TRAFFIC SIGNAL			
						19.550		CROSSOVER			

*A,B = UNIMPROVED; C = GRADED & DRAINED; D,E = SOIL,GRAVEL,STONE; F,G = LOW TYPE BITUMINOUS
H,I = HIGH TYPE BITUMINOUS; J = CONCRETE; K= BRICK; L = BLOCK

STATE HIGHWAY LOCATION REFERENCE

COUNTY: ANNE ARUNDEL
DISTRICT: 5
DATE: 12/31/13

ROUTE NUMBER: MD 2 CONTINUED

INVENTORY DIRECTION: NORTH

ROUTE NAME: SOLOMONS ISLAND RD

STATE SYSTEM		FUNCTIONAL CLASS	MEDIAN TYPE	ACCESS CONTROL	NHS	MILEPOINT		MILEPOINT DESCRIPTION	MARKED LANES	SURFACE WIDTH/TYPE*	AADT
STATE PRIMARY	R	URB OPA	CURBED	NONE	NHS	19.600	RP665- 4	RAMP 4 FR MD 2 NB TO MD 665 EB	6	80I	52,252
						19.630	RP665- 5	RAMP 5 FR MD 2 SB TO MD 665 EB			
						19.660			6	80J	
						19.660		BEGIN BRIDGE			
						19.680					35,392
						19.680	MD665	ARIS T ALLEN BLVD			
						19.680		STRUC #2165			
						19.700			6	80I	
						19.700		END BRIDGE			
						19.720	RP665- 1	RAMP 1 FR MD 2 NB TO MD 665 WB			
						19.750	RP665- 8	RAMP 8 FR MD 2 SB TO MD 665 WB			
						19.800			5	64I	
						19.800	RP665- 7	RAMP 7 FR RAMP 2 TO MD 2 SB			
						19.800	OP5228	ANNAPOLIS HARBOR CENTER DR			
						19.800		TRAFFIC SIGNAL			
						19.800		CROSSOVER			
						19.820	RP665- 2	RAMP 2 FR MD 665 WB TO MD 2 NB			
						19.820		SPUR TO ANNAPOLIS HARBOR CENTER DR			
						19.930		SPUR TO MD 393			
						19.970			5	60I	
						19.970	MD393	OLD SOLOMONS ISLAND RD			
						19.970		DIRECTIONAL CROSSOVER			
						20.020		SPEED LIMIT 40 MPH			
						20.170		SPUR FR FOREST DR			
						20.170		SPUR TO FOREST DR			
				PARTIAL		20.190			6	72I	
						20.190	CO2836	FOREST DR			
						20.190	MU1165	FOREST DR			
						20.190		TRAFFIC SIGNAL			
						20.190		CROSSOVER			
						20.210		SPUR TO FOREST DR			
						20.333			6	69I	
						20.370			5	60I	
						20.370		SPUR TO SOMERVILLE RD			

*A,B = UNIMPROVED; C = GRADED & DRAINED; D,E = SOIL,GRAVEL,STONE; F,G = LOW TYPE BITUMINOUS
H,I = HIGH TYPE BITUMINOUS; J = CONCRETE; K= BRICK; L = BLOCK

STATE HIGHWAY LOCATION REFERENCE

COUNTY: ANNE ARUNDEL
DISTRICT: 5
DATE: 12/31/13

ROUTE NUMBER: MD 2 CONTINUED

INVENTORY DIRECTION: NORTH

ROUTE NAME: SOLOMONS ISLAND RD

STATE SYSTEM		FUNCTIONAL CLASS	MEDIAN TYPE	ACCESS CONTROL	NHS	MILEPOINT		MILEPOINT DESCRIPTION	MARKED LANES	SURFACE WIDTH/TYPE*	AADT
STATE PRIMARY	R	URB OPA	CURBED	PARTIAL	NHS	20.390		SPUR TO SOMERVILLE RD	5	60I	35,392
						20.400			6	72I	
						20.400	CO2834	SOMERVILLE RD			
						20.400	CO5250	SOMERVILLE RD			
						20.400		TRAFFIC SIGNAL			
						20.410		SPUR TO SOMERVILLE RD			
						20.520		SPUR TO MD 450			
						20.520		SPUR FR MD 450			
						20.540					29,602
						20.540	MD450	WEST ST			
						20.540		TRAFFIC SIGNAL			
						20.550		SPUR FR MD 450			
						20.550		SPUR TO MD 450			
						20.660			5	60I	
						20.660	RP595- 4	RAMP 4 FR MD 2 NB TO IS 595 EB			
						20.730	RP595- 5	RAMP 5 FR MD 2 SB TO IS 595 EB			
						20.770	MD 2AD	SOLOMONS ISLAND RD (AHEAD)			
						20.770		BEG X-REF W/ IS 595			
						20.770		STRUC #2033			
						20.770	IS595	JOHN HANSON HWY			
						22.210		END X-REF W/ IS 595			
						22.210		BEG X-REF W/ US 50			
						22.210		X-REF CHANGES FR IS 595 TO US 50			
			POSITIVE BARRIER	NONE		23.870			3	39I	46,492
NAME: GOV RITCHIE HWY						23.870	US 50	BLUE STAR MEMORIAL HWY			
						23.870	MD450	GOV RITCHIE HWY			
						23.870		STRUC #2100			
						23.870		STRUC #2101			
						23.870		EXIT #27			
						23.870	RP 50-10	RAMP 10 FR MD 2 SB TO US 50 EB			
						23.870		END X-REF W/ US 50			
						23.890	RP 50- 7	RAMP 7 FR US 50 WB TO MD 2 SB			
						23.930			3	43I	
						23.960	RP 50- 8	RAMP 8 FR MD 2 SB TO US 50 WB			

*A,B = UNIMPROVED; C = GRADED & DRAINED; D,E = SOIL,GRAVEL,STONE; F,G = LOW TYPE BITUMINOUS
H,I = HIGH TYPE BITUMINOUS; J = CONCRETE; K= BRICK; L = BLOCK

STATE HIGHWAY LOCATION REFERENCE

COUNTY: ANNE ARUNDEL
DISTRICT: 5
DATE: 12/31/13

ROUTE NUMBER: MD 2 CONTINUED

INVENTORY DIRECTION: NORTH

ROUTE NAME: GOV RITCHIE HWY

STATE SYSTEM		FUNCTIONAL CLASS	MEDIAN TYPE	ACCESS CONTROL	NHS	MILEPOINT		MILEPOINT DESCRIPTION	MARKED LANES	SURFACE WIDTH/TYPE*	AADT
STATE PRIMARY	R	URB OPA	POSITIVE BARRIER	NONE	NHS	24.030			3	39I	46,492
						24.080	RP 50- 2	RAMP 2 FR US 50 WB TO MD 2 NB			
			UNPROTECTED			24.135					
			POSITIVE BARRIER			24.180					
			UNPROTECTED			24.230			3	36I	
						24.230		SPUR TO MD 648F			
						24.230		DIRECTIONAL CROSSOVER			
						24.270	MD648F	BALTO ANNAPOLIS BLVD			
						24.290		SPEED LIMIT 50 MPH			
						24.350			4	48I	
						24.350	CO2566	CHAUTAUGUA RD			
						24.350		CROSSOVER			
						24.440	CO4643	BALTO ANNAPOLIS BLVD			
						24.440		CROSSOVER			
			POSITIVE BARRIER			24.530					
			UNPROTECTED			24.584					
			POSITIVE BARRIER			24.680					
						24.730	CO4643	BALTO ANNAPOLIS BLVD			
			UNPROTECTED			24.743					
						24.810			5	62I	
						24.810	CO4644	BALTO ANNAPOLIS BLVD			
						24.840		ARNOLD POST OFFICE			
						24.950			6	68I	
						25.030		CROSSOVER			
						25.058		ENT TO ARNOLD FIRE DEPARTMENT			
						25.120	CO2591	ARNOLD RD			
						25.120		TRAFFIC SIGNAL			
						25.174			5	58I	
			POSITIVE BARRIER			25.230			5	74I	
			UNPROTECTED			25.260			5	58I	
						25.260	CO4644	BALTO ANNAPOLIS BLVD			
						25.440			4	48I	
						25.440	MD648D	BALTO ANNAPOLIS BLVD			
						25.440		CROSSOVER			
			POSITIVE BARRIER			25.490					

*A,B = UNIMPROVED; C = GRADED & DRAINED; D,E = SOIL,GRAVEL,STONE; F,G = LOW TYPE BITUMINOUS
H,I = HIGH TYPE BITUMINOUS; J = CONCRETE; K= BRICK; L = BLOCK

STATE HIGHWAY LOCATION REFERENCE

COUNTY: ANNE ARUNDEL
DISTRICT: 5
DATE: 12/31/13

ROUTE NUMBER: MD 2 CONTINUED

INVENTORY DIRECTION: NORTH

ROUTE NAME: GOV RITCHIE HWY

STATE SYSTEM		FUNCTIONAL CLASS	MEDIAN TYPE	ACCESS CONTROL	NHS	MILEPOINT		MILEPOINT DESCRIPTION	MARKED LANES	SURFACE WIDTH/TYPE*	AADT
STATE PRIMARY	R	URB OPA	UNPROTECTED	NONE	NHS	25.527			4	48I	46,492
						25.690	CO2587	JOYCE LA			
						25.690	CO5441	JOYCE LA E			
						25.690		DIRECTIONAL CROSSOVER			
			POSITIVE BARRIER			25.760					
			UNPROTECTED			25.990					
						25.990		DIRECTIONAL CROSSOVER			
			POSITIVE BARRIER			26.080					
						26.080	CO5332	BEECHWOOD RD			
			UNPROTECTED			26.133					
			POSITIVE BARRIER			26.228					
						26.270	OP688	NO NAME			
						26.270	CO2414	MOORE RD			
						26.320		SPUR TO OP 687			
						26.320		CROSSOVER			
						26.350	OP687	NO NAME			
						26.510			5	60I	
						26.680			6	72I	
			UNPROTECTED			26.730					
						26.730	OP5307	W CAMPUS DR			
						26.730		TRAFFIC SIGNAL			
						26.920		SPUR TO COLLEGE PKWY			
			POSITIVE BARRIER			26.970					57,642
						26.970	CO2420	COLLEGE PKWY			
						26.970		TRAFFIC SIGNAL			
						27.010		SPUR FR COLLEGE PKWY			
						27.020		DRAINAGE CBC - 5'X134'X3'			
						27.170		SPUR FR MD 648D			
			CURBED			27.190					
						27.240		SPUR TO MD 648D			
						27.240		DIRECTIONAL CROSSOVER			
						27.250		DIRECTIONAL CROSSOVER			
			UNPROTECTED			27.280					
						27.400		ANNE ARUNDEL CO FIRE DEPT CO #23			
						27.410		CROSSOVER			

*A,B = UNIMPROVED; C = GRADED & DRAINED; D,E = SOIL,GRAVEL,STONE; F,G = LOW TYPE BITUMINOUS
H,I = HIGH TYPE BITUMINOUS; J = CONCRETE; K= BRICK; L = BLOCK

STATE HIGHWAY LOCATION REFERENCE

COUNTY: ANNE ARUNDEL
DISTRICT: 5
DATE: 12/31/13

ROUTE NUMBER: MD 2 CONTINUED

INVENTORY DIRECTION: NORTH

ROUTE NAME: GOV RITCHIE HWY

STATE SYSTEM		FUNCTIONAL CLASS	MEDIAN TYPE	ACCESS CONTROL	NHS	MILEPOINT		MILEPOINT DESCRIPTION	MARKED LANES	SURFACE WIDTH/TYPE*	AADT
STATE PRIMARY	R	URB OPA	UNPROTECTED	NONE	NHS	27.450		ATR STATION #0042 (CABINET SB/L)	6	72I	57,642
						27.490					56,692
						27.490	CO2334	JONES STATION RD			
						27.490		TRAFFIC SIGNAL			
						27.510		SPUR FR JONES STATION RD			
						27.574			5	60I	
						27.610	CO2349	MANHATTAN LN			
						27.660			4	48I	
						27.720		CROSSOVER			
						28.300		CROSSOVER			
			CURBED			28.520			6	72I	
						28.540		SIGN: SEVERNA PARK			
						28.700	CO2333	CYPRESS CREEK RD			
						28.700		TRAFFIC SIGNAL			
						28.750		PARK MEADOWS RD			
						28.850		STRUC #2224 BRANCH OF CYPRESS CR			
						28.910					51,552
						28.910	CO2272	MCKINSEY RD			
						28.910		TRAFFIC SIGNAL			
						28.910	CO6960	W MCKINSEY RD			
						29.020		DIRECTIONAL CROSSOVER			
						29.068		DIRECTIONAL CROSSOVER			
						29.260	CO2321	ARUNDEL BEACH RD			
						29.390					55,882
						29.390	MD648D	BALTO ANNAPOLIS BLVD			
						29.390		TRAFFIC SIGNAL			
						29.440	CO2209	ROBINSON RD			
						29.440	CO5625	LEELYN DR			
						29.440		TRAFFIC SIGNAL			
						29.620		DIRECTIONAL CROSSOVER			
						29.890	CO2149	TOWN NECK RD			
						29.900		SPUR TO MD 648H			
						29.910	CO2150	WHITE RD			
						29.910	MD648H	BALTO ANNAPOLIS BLVD			
						29.910		TRAFFIC SIGNAL			

*A,B = UNIMPROVED; C = GRADED & DRAINED; D,E = SOIL,GRAVEL,STONE; F,G = LOW TYPE BITUMINOUS
H,I = HIGH TYPE BITUMINOUS; J = CONCRETE; K= BRICK; L = BLOCK

STATE HIGHWAY LOCATION REFERENCE

COUNTY: ANNE ARUNDEL
DISTRICT: 5
DATE: 12/31/13

ROUTE NUMBER: MD 2 CONTINUED

INVENTORY DIRECTION: NORTH

ROUTE NAME: GOV RITCHIE HWY

STATE SYSTEM		FUNCTIONAL CLASS	MEDIAN TYPE	ACCESS CONTROL	NHS	MILEPOINT		MILEPOINT DESCRIPTION	MARKED LANES	SURFACE WIDTH/TYPE*	AADT
STATE PRIMARY	R	URB OPA	CURBED	NONE	NHS	29.980			4	48I	55,882
			UNPROTECTED			30.000					
						30.090		DRAINAGE STRUC #02047X0			
						30.270		CROSSOVER			
						30.330	CO5757	CARLYN DR			
						30.404		SEVERNA PARK CHURCH OF GOD			
						30.590	CO6620	CYPRESS RIDGE RD			
						30.660	CO2148	MADARY RD			
						30.720	OP608	COACHMANS RD			
						30.720		CROSSOVER			
						31.000	CO2041	MAGOTHY BRIDGE RD			
						31.000	CO2099	EARLEIGH HEIGHTS RD W			
						31.000		TRAFFIC SIGNAL			
						31.205		SPEED LIMIT 50 MPH			
						31.312		SEVERNA PARK EVANGEL PRESBYTERIAN CHURCH			
						31.400		CROSSOVER			
						31.420		DRAINAGE STRUC #02308X0			
						31.529		PASADENA U.M.C.			
						31.530	OP613	NO NAME			
						31.630	CO2085	HAMBURG ST			
						31.630		DIRECTIONAL CROSSOVER			
						31.640		DIRECTIONAL CROSSOVER			
						31.640	CO4480	HAMBURG ST			
						31.750	CO5626	WEST CHESTNUT ST			
						31.750		DIRECTIONAL CROSSOVER			
						31.750	CO2084	EAST CHESTNUT ST			
						31.834		SPUR TO PASADENA RD			
						31.850					46,152
						31.850	CO5404	EAST WEST BLVD			
						31.850	CO2069	PASADENA RD			
						31.850		TRAFFIC SIGNAL			
						31.880	CO1421	W PASADENA RD			
						31.900		SPUR TO WEST PASADENA RD			
						31.980	CO2091	HASTINGS LA			

*A,B = UNIMPROVED; C = GRADED & DRAINED; D,E = SOIL,GRAVEL,STONE; F,G = LOW TYPE BITUMINOUS
H,I = HIGH TYPE BITUMINOUS; J = CONCRETE; K= BRICK; L = BLOCK

STATE HIGHWAY LOCATION REFERENCE

COUNTY: ANNE ARUNDEL
DISTRICT: 5
DATE: 12/31/13

ROUTE NUMBER: MD 2 CONTINUED

INVENTORY DIRECTION: NORTH

ROUTE NAME: GOV RITCHIE HWY

STATE SYSTEM		FUNCTIONAL CLASS	MEDIAN TYPE	ACCESS CONTROL	NHS	MILEPOINT		MILEPOINT DESCRIPTION	MARKED LANES	SURFACE WIDTH/TYPE*	AADT
STATE PRIMARY	R	URB OPA	UNPROTECTED	NONE	NHS	32.100	OP605	ARCADA RD	4	48I	46,152
						32.190		SPUR TO MD 10			
			POSITIVE BARRIER			32.241					
STATE SECONDARY						32.270					20,812
						32.270	MD 10	ARUNDEL EXPWY			
						32.270		TRAFFIC SIGNAL			
			UNPROTECTED			32.295					
			POSITIVE BARRIER			32.346					
						32.370	CO1515	ELVATON DR			
			UNPROTECTED			32.400					
						32.640	CO1514	WATERFORD RD			
						32.640	CO1515	ELVATON DR			
						32.640		CROSSOVER			
						32.690		DRAINAGE STRUC #02068X0			
						32.820		SPEED LIMIT 45 MPH			
						32.920			5	60I	
						32.930			6	80I	
						32.930	CO3749	WISHING ROCK RD			
						32.980		SPUR TO SHOPPING CENTER			
						32.990		ENT TO SHOPPING CENTER			
						32.990		DIRECTIONAL CROSSOVER			
						32.990		TRAFFIC SIGNAL			
						33.010		SPUR FR SHOPPING CENTER			
						33.080		DIRECTIONAL CROSSOVER			
						33.080		TRAFFIC SIGNAL			
						33.080		ENT TO SHOPPING CENTER			
						33.230		SPUR FR JUMPERS HOLE RD			
						33.270					31,312
						33.270	CO4505	JUMPERS HOLE RD			
						33.270		TRAFFIC SIGNAL			
						33.290		SPUR FR JUMPERS HOLE RD			
						33.450		DIRECTIONAL CROSSOVER			
						33.550		DIRECTIONAL CROSSOVER			
						33.570		DIRECTIONAL CROSSOVER			
						33.590	CO1399	KELLINGTON DR			

*A,B = UNIMPROVED; C = GRADED & DRAINED; D,E = SOIL,GRAVEL,STONE; F,G = LOW TYPE BITUMINOUS
H,I = HIGH TYPE BITUMINOUS; J = CONCRETE; K= BRICK; L = BLOCK

STATE HIGHWAY LOCATION REFERENCE

COUNTY: ANNE ARUNDEL
DISTRICT: 5
DATE: 12/31/13

ROUTE NUMBER: MD 2 CONTINUED

INVENTORY DIRECTION: NORTH

ROUTE NAME: GOV RITCHIE HWY

STATE SYSTEM		FUNCTIONAL CLASS	MEDIAN TYPE	ACCESS CONTROL	NHS	MILEPOINT		MILEPOINT DESCRIPTION	MARKED LANES	SURFACE WIDTH/TYPE*	AADT
STATE SECONDARY	R	URB OPA	UNPROTECTED	NONE	NHS	33.630			5	64I	31,312
						33.640	CO1399	KELLINGTON DR			
						33.646		ASHBERRY LA			
						33.740			5	60I	
						33.740	RP100- 1	RAMP 1 FR MD 2 NB TO MD 100 WB			
						33.780			4	48I	
						33.780	RP100- 6	RAMP 6 FR MD 100 EB TO MD 2 SB			
						33.800		DRAINAGE STRUC #02302X0			
			POSITIVE BARRIER			33.860					
						33.860	RP100- 3	RAMP 3 FR MD 100 EB TO MD 2 NB			
						33.880			5	60I	
						33.880		ENT TO SHA SALT DOME			
						33.960	RP100- 5	RAMP 5 FR MD 2 SB TO MD 100 EB			
						33.980					21,853
						33.980	MD100	NO NAME			
						33.980		STRUC #2082			
						33.980		EXIT #16			
						34.100		SPUR TO MD 177			
						34.100	RP100- 7	RAMP 7 FR MD 100 WB TO MD 2 SB			
			CURBED			34.120					
						34.120	MD177	MOUNTAIN RD			
						34.120		TRAFFIC SIGNAL			
						34.200		SPUR FR MD 177			
						34.220	RP100- 8	RAMP 8 FR MD 2 SB TO MD 100 WB			
						34.300			6	72I	
						34.300	OP226	AMERICANA CIR			
						34.300		TRAFFIC SIGNAL			
						34.300		CROSSOVER			
						34.300		ENT TO MARLEY STATION MALL			
						34.320		ENT TO MARLEY STATION MALL			
						34.330		ENT TO MARLEY STATION MALL			
						34.490		SPUR FR MARLEY STATION MALL			
			UNPROTECTED			34.500			5	60I	
						34.500	CO780	MARLEY STATION RD			
						34.500		ENT TO MARLEY STATION MALL			

*A,B = UNIMPROVED; C = GRADED & DRAINED; D,E = SOIL,GRAVEL,STONE; F,G = LOW TYPE BITUMINOUS
H,I = HIGH TYPE BITUMINOUS; J = CONCRETE; K= BRICK; L = BLOCK

STATE HIGHWAY LOCATION REFERENCE

COUNTY: ANNE ARUNDEL
DISTRICT: 5
DATE: 12/31/13

ROUTE NUMBER: MD 2 CONTINUED

INVENTORY DIRECTION: NORTH

ROUTE NAME: GOV RITCHIE HWY

STATE SYSTEM		FUNCTIONAL CLASS	MEDIAN TYPE	ACCESS CONTROL	NHS	MILEPOINT		MILEPOINT DESCRIPTION	MARKED LANES	SURFACE WIDTH/TYPE*	AADT
STATE SECONDARY	R	URB OPA	UNPROTECTED	NONE	NHS	34.500		TRAFFIC SIGNAL	5	60I	21,853
						34.530		ATR STATION #0018 (CABINET NB/L)			
						34.590	CO788	SANDSBURY AVE			
						34.670			4	48I	22,612
						34.670	CO787	PHELPS AVE			
						34.670		TRAFFIC SIGNAL			
						34.800		STRUC #2007 MARLEY CREEK			
						34.850		STRUC #2128 MARLEY CREEK			
						35.000	CO793	NORFOLK RD			
						35.000	CO723	NORMAN RD			
						35.000		CROSSOVER			
			POSITIVE BARRIER			35.080					
			UNPROTECTED			35.140					
						35.410	CO797	FARRINGTON RD			
						35.410	CO716	GUILDFORD RD			
						35.410		TRAFFIC SIGNAL			
			POSITIVE BARRIER			35.463					
						35.480		HARUNDALE PRESBYTERIAN CHURCH			
			UNPROTECTED			35.545					
						35.590					23,921
						35.590	CO711	FITZALLEN RD			
						35.590	CO698	AQUAHART RD			
						35.590		TRAFFIC SIGNAL			
			POSITIVE BARRIER			35.680					
			UNPROTECTED			35.760					
						35.778		BINSTED RD			
						35.778		ASHINGTON RD			
						35.840		AMBERLY RD			
						35.910	CO715	EAST WAY			
						35.980	CO6560	5TH AVE SE			
						35.980		TRAFFIC SIGNAL			
						35.980		CROSSOVER			
						36.010	CO670	KUETHE RD			
						36.130		DIRECTIONAL CROSSOVER			
						36.210	CO671	O ST NE			

*A,B = UNIMPROVED; C = GRADED & DRAINED; D,E = SOIL,GRAVEL,STONE; F,G = LOW TYPE BITUMINOUS
H,I = HIGH TYPE BITUMINOUS; J = CONCRETE; K= BRICK; L = BLOCK

STATE HIGHWAY LOCATION REFERENCE

COUNTY: ANNE ARUNDEL
DISTRICT: 5
DATE: 12/31/13

ROUTE NUMBER: MD 2 CONTINUED

INVENTORY DIRECTION: NORTH

ROUTE NAME: GOV RITCHIE HWY

STATE SYSTEM		FUNCTIONAL CLASS	MEDIAN TYPE	ACCESS CONTROL	NHS	MILEPOINT		MILEPOINT DESCRIPTION	MARKED LANES	SURFACE WIDTH/TYPE*	AADT
STATE SECONDARY	R	URB OPA	UNPROTECTED	NONE	NHS	36.310		SPUR TO MD 648E	4	48I	23,921
						36.310		SPUR FR MD 648E			
						36.330					25,432
						36.330	MD648E	BALTO ANNAPOLIS BLVD			
						36.330		TRAFFIC SIGNAL			
						36.370		SPUR TO MD 648E			
						36.390	CO661	DELAWARE AVE			
						36.420	CO654	DELAWARE AVE			
			POSITIVE BARRIER			36.500					
						36.500	OP5496	MARYLAND AVE			
						36.500		TRAFFIC SIGNAL			
						36.570	CO665	NEW JERSEY AVE NE			
			UNPROTECTED			36.621					
						36.660	CO6568	GEORGIA AVE NE			
						36.660		TRAFFIC SIGNAL			
						36.660	CO656	GEORGIA AVE NW			
						36.660		CROSSOVER			
			POSITIVE BARRIER			36.690					
			UNPROTECTED			36.775					
						36.970		SPUR TO 6TH AVE NE			
						36.990	CO513	6TH AVE NE			
						36.990		TRAFFIC SIGNAL			
						37.080		BEGIN CEMETERY			
						37.180		CROSSOVER			
			POSITIVE BARRIER			37.243					
						37.270		END CEMETERY			
			UNPROTECTED			37.290					29,272
						37.290	CO512	8TH AVE NE			
						37.290		TRAFFIC SIGNAL			
						37.290		CROSSOVER			
						37.330	CO507	MARIE AVE			
						37.430	CO508	ROESLER RD			
						37.430		CROSSOVER			
			POSITIVE BARRIER			37.750					26,632
						37.750	MD270	FURNACE BRANCH RD			

*A,B = UNIMPROVED; C = GRADED & DRAINED; D,E = SOIL,GRAVEL,STONE; F,G = LOW TYPE BITUMINOUS
H,I = HIGH TYPE BITUMINOUS; J = CONCRETE; K= BRICK; L = BLOCK

STATE HIGHWAY LOCATION REFERENCE

COUNTY: ANNE ARUNDEL
DISTRICT: 5
DATE: 12/31/13

ROUTE NUMBER: MD 2 CONTINUED

INVENTORY DIRECTION: NORTH

ROUTE NAME: GOV RITCHIE HWY

STATE SYSTEM		FUNCTIONAL CLASS	MEDIAN TYPE	ACCESS CONTROL	NHS	MILEPOINT		MILEPOINT DESCRIPTION	MARKED LANES	SURFACE WIDTH/TYPE*	AADT
STATE SECONDARY	R	URB OPA	POSITIVE BARRIER	NONE	NHS	37.750		TRAFFIC SIGNAL	4	48I	26,632
						37.770		SPUR FR MD 270			
						37.840		STRUC #2006 SAWMILL CREEK			
			UNPROTECTED			37.862					
						37.930	OP5613	ERTEL RD			
						37.941		JOHN WESLEY UMC			
			CURBED			38.056					
						38.056		DIRECTIONAL CROSSOVER			
						38.066		DIRECTIONAL CROSSOVER			
						38.120			5	58I	
						38.120	CO546	DOVER RD			
						38.120		TRAFFIC SIGNAL			
						38.190	MD 3BU	CRAIN HWY			
						38.190		TRAFFIC SIGNAL			
						38.190		CROSSOVER			
						38.260					40,282
						38.260		SPUR TO MD 3BU			
						38.260	CO286	WELLHAM AVE			
						38.260	CO4920	HOLSUM WAY			
						38.260		TRAFFIC SIGNAL			
						38.260		CROSSOVER			
						38.298			6	68I	
						38.320			5	60I	
						38.320	OP292	VERNON AVE			
						38.320	CO292	VERNON AVE			
						38.320		CROSSOVER			
						38.440			5	72I	
						38.440		TRAFFIC SIGNAL			
						38.440		ENT TO THE CENTRE AT GLEN BURNIE			
						38.590			6	72I	42,362
						38.590	CO3866	W ORDNANCE RD			
						38.590	MD710	EAST ORDNANCE RD			
						38.590		TRAFFIC SIGNAL			
						38.660			6	68I	
						38.780		SPUR TO MVA			

*A,B = UNIMPROVED; C = GRADED & DRAINED; D,E = SOIL,GRAVEL,STONE; F,G = LOW TYPE BITUMINOUS
H,I = HIGH TYPE BITUMINOUS; J = CONCRETE; K= BRICK; L = BLOCK

STATE HIGHWAY LOCATION REFERENCE

COUNTY: ANNE ARUNDEL
DISTRICT: 5
DATE: 12/31/13

ROUTE NUMBER: MD 2 CONTINUED

INVENTORY DIRECTION: NORTH

ROUTE NAME: GOV RITCHIE HWY

STATE SYSTEM		FUNCTIONAL CLASS	MEDIAN TYPE	ACCESS CONTROL	NHS	MILEPOINT		MILEPOINT DESCRIPTION	MARKED LANES	SURFACE WIDTH/TYPE*	AADT
STATE SECONDARY	R	URB OPA	CURBED	NONE	NHS	38.790		ENT TO MVA	6	68I	42,362
						38.790		TRAFFIC SIGNAL			
						38.800		SPUR FR MVA			
						38.810			6	78I	
						38.863			6	68I	
						38.900	CO303	SHELLY RD			
						38.900	CO305	ORCHARD RD			
						38.900		SPUR TO ORCHARD RD			
						38.950	IS895B	HARBOR TUNNEL THRUWAY			
						38.950		EXIT #6B			
						39.170	IS895B	HARBOR TUNNEL THRUWAY			
						39.170		STRUC #2118			
						39.180	CO306	WARFIELD RD			
						39.180		CROSSOVER			
						39.250	RP695- 5	RAMP 5 FR MD 2 SB TO MD 695 EB			
						39.280			6	76I	
						39.280	CO314	CHERRY LA			
						39.290			6	68I	
						39.340	CO316	SYCAMORE DR			
						39.340	MD711	ARUNDEL CORP RD			
						39.340		TRAFFIC SIGNAL			
						39.340		CROSSOVER			
						39.360		SPUR FR MD 711			
						39.370		STRUC #2095 CABIN BRANCH			
						39.396			5	68I	
						39.440		BEGIN BRIDGE			
						39.460					40,442
						39.460	MD695	BALTIMORE BELTWAY (INNER LOOP)			
						39.460		STRUC #2093			
						39.460		EXIT #3A			
						39.480		END BRIDGE			
						39.540	RP695- 9	RAMP 9 FR RAMP 1 (FR MD 10) TO MD 2 NB			
						39.540	RP695- 8	RAMP 8 FR MD 2 SB TO MD 695 WB			
						39.590		SPEED LIMIT 35 MPH			

*A,B = UNIMPROVED; C = GRADED & DRAINED; D,E = SOIL,GRAVEL,STONE; F,G = LOW TYPE BITUMINOUS
H,I = HIGH TYPE BITUMINOUS; J = CONCRETE; K= BRICK; L = BLOCK

STATE HIGHWAY LOCATION REFERENCE

COUNTY: ANNE ARUNDEL
DISTRICT: 5
DATE: 12/31/13

ROUTE NUMBER: MD 2 CONTINUED

INVENTORY DIRECTION: NORTH

ROUTE NAME: GOV RITCHIE HWY

STATE SYSTEM		FUNCTIONAL CLASS	MEDIAN TYPE	ACCESS CONTROL	NHS	MILEPOINT		MILEPOINT DESCRIPTION	MARKED LANES	SURFACE WIDTH/TYPE*	AADT
STATE SECONDARY	R	URB OPA	CURBED	NONE	NHS	39.620			4	64I	40,442
						39.620	OP171	NO NAME			
						39.620		CROSSOVER			
						39.692			4	68I	
						39.741		CROSSOVER			
						39.780			4	48I	
						39.780	CO318	CEDAR HILL LA			
						39.780		CROSSOVER			
						39.810	CO158	CRESSWELL RD			
						39.920	CO160	BON AIR AVE			
						39.920		CROSSOVER			
						39.948		CROSSOVER			
						40.010			4	50I	
						40.010	CO162	CAMROSE AVE			
						40.010		CROSSOVER			
						40.110					36,712
						40.110	CO164	HAMMONDS LA			
						40.110	CO319	WALTON AVE			
						40.110		TRAFFIC SIGNAL			
						40.110		CROSSOVER			
						40.180	CO321	SHORT ST			
						40.230		ALLEY 45			
						40.280					24,612
						40.280	MD171	CHURCH ST			
						40.280		TRAFFIC SIGNAL			
						40.280		CROSSOVER			
						40.340	CO324	SEWARD AVE			
						40.380	CO375	16TH AVE			
						40.380		TRAFFIC SIGNAL			
						40.380		CROSSOVER			
						40.440	CO374	15TH AVE			
						40.500	CO372	14TH AVE			
						40.560	CO371	13TH AVE			
						40.620	CO370	12TH AVE			
						40.674		AA CO FIRE DEPARTMENT			

*A,B = UNIMPROVED; C = GRADED & DRAINED; D,E = SOIL,GRAVEL,STONE; F,G = LOW TYPE BITUMINOUS
H,I = HIGH TYPE BITUMINOUS; J = CONCRETE; K= BRICK; L = BLOCK

STATE HIGHWAY LOCATION REFERENCE

COUNTY: ANNE ARUNDEL
DISTRICT: 5
DATE: 12/31/13

ROUTE NUMBER: MD 2 CONTINUED

INVENTORY DIRECTION: NORTH

ROUTE NAME: GOV RITCHIE HWY

STATE SYSTEM		FUNCTIONAL CLASS	MEDIAN TYPE	ACCESS CONTROL	NHS	MILEPOINT		MILEPOINT DESCRIPTION	MARKED LANES	SURFACE WIDTH/TYPE*	AADT
STATE SECONDARY	R	URB OPA	CURBED	NONE	NHS	40.680	CO369	E 11TH AVE	4	50I	24,612
						40.680	CO368	W 11TH AVE			
						40.680		TRAFFIC SIGNAL			
						40.680		CROSSOVER			
						40.740	CO398	10TH AVE			
						40.800	CO397	9TH AVE			
						40.800	CO358	TOWNSEND AVE			
						40.800		CROSSOVER			
						40.860	CO359	DORIS AVE			
						40.860	CO396	8TH AVE			
						40.860		CROSSOVER			
						40.910	CO360	AUDREY AVE			
						40.910		CROSSOVER			
						40.920	CO395	7TH AVE			
						40.920		CROSSOVER			
						40.970	CO361	FRANKLIN AVE			
						40.980	CO394	6TH AVE			
						41.030	CO416	ORCHARD AVE			
						41.030		CROSSOVER			
						41.040	CO393	5TH AVE			
						41.080	CO415	HILLCREST AVE			
						41.100	CO392	4TH AVE			
						41.100		CROSSOVER			
						41.160	CO391	3RD AVE			
						41.180	CO414	CHARLES ST			
						41.210	CO413	HARWOOD ST			
						41.230	CO390	2ND AVE			
						41.250	CO411	EDISON ST			
						41.290	CO389	1ST AVE			
						41.290	CO410	TUNGSTON ST			
						41.290		CROSSOVER			
						41.330	CO409	FRANKLE ST			
						41.370	OP 89	ALLEY			
						41.400		CROSSOVER			
						41.400		TRAFFIC SIGNAL			

*A,B = UNIMPROVED; C = GRADED & DRAINED; D,E = SOIL,GRAVEL,STONE; F,G = LOW TYPE BITUMINOUS
H,I = HIGH TYPE BITUMINOUS; J = CONCRETE; K= BRICK; L = BLOCK

STATE HIGHWAY LOCATION REFERENCE

COUNTY: ANNE ARUNDEL
DISTRICT: 5
DATE: 12/31/13

ROUTE NUMBER: MD 2 CONTINUED
INVENTORY DIRECTION: NORTH
ROUTE NAME: GOV RITCHIE HWY

STATE SYSTEM		FUNCTIONAL CLASS	MEDIAN TYPE	ACCESS CONTROL	NHS	MILEPOINT		MILEPOINT DESCRIPTION	MARKED LANES	SURFACE WIDTH/TYPE*	AADT
STATE SECONDARY	R	URB OPA	CURBED	NONE	NHS	41.400		POTEE ST (AHEAD)	4	50I	24,612
						41.400		JACK ST			
						41.400	MD170	BELLE GROVE RD			
						41.400		BALTO CITY LINE			
						41.400		S HANOVER ST			

ROUTE NUMBER: MD 2AB
INVENTORY DIRECTION: EAST
ROUTE NAME: NO NAME

STATE SYSTEM		FUNCTIONAL CLASS	MEDIAN TYPE	ACCESS CONTROL	NHS	MILEPOINT		MILEPOINT DESCRIPTION	MARKED LANES	SURFACE WIDTH/TYPE*	AADT
STATE SECONDARY	R	RUR LOCAL	NONE (UNDIV)	NONE	NOT NHS	00.000			2	12D&E	0
						00.000	MD778N	OLD SOLOMONS ISLAND RD			
						00.040	MD 2	SOLOMONS ISLAND RD			

ROUTE NUMBER: MD 2AD
INVENTORY DIRECTION: NORTH
ROUTE NAME: SOLOMONS ISLAND RD

STATE SYSTEM		FUNCTIONAL CLASS	MEDIAN TYPE	ACCESS CONTROL	NHS	MILEPOINT		MILEPOINT DESCRIPTION	MARKED LANES	SURFACE WIDTH/TYPE*	AADT
STATE SECONDARY	R	URB COLL	CURBED	NONE	NOT NHS	00.000			5	60I	7,834
						00.000	IS595	JOHN HANSON HWY			
						00.000	MD 2	SOLOMONS ISLAND RD (BACK)			
						00.000		STRUC #2033			
						00.032	RP595- 1	RAMP 1 FR MD 2AD NB TO IS 595 WB			
						00.088		TRAFFIC SIGNAL			
						00.088		CROSSOVER			
						00.088	RP595- 7	RAMP 7 FR IS 595 WB TO MD 2AD SB			
						00.150	RP595- 8	RAMP 8 FR MD 2AD SB TO IS 595 WB			
						00.180		SPUR FR JENNIFER RD			
						00.180		SPUR TO JENNIFER RD			
						00.201		TRAFFIC SIGNAL			
						00.201	CO2801	JENNIFER RD			
						00.201	CO5826	MEDICAL PKWY (AHEAD)			

*A,B = UNIMPROVED; C = GRADED & DRAINED; D,E = SOIL,GRAVEL,STONE; F,G = LOW TYPE BITUMINOUS
H,I = HIGH TYPE BITUMINOUS; J = CONCRETE; K= BRICK; L = BLOCK

STATE HIGHWAY LOCATION REFERENCE

COUNTY: ANNE ARUNDEL
DISTRICT: 5
DATE: 12/31/13

ROUTE NUMBER: **MD 3**
INVENTORY DIRECTION: NORTH
ROUTE NAME: ROBERT CRAIN HWY

STATE SYSTEM		FUNCTIONAL CLASS	MEDIAN TYPE	ACCESS CONTROL	NHS	MILEPOINT		MILEPOINT DESCRIPTION	MARKED LANES	SURFACE WIDTH/TYPE*	AADT
STATE PRIMARY	R	URB OPA	POSITIVE BARRIER	NONE	NHS	00.000			6	72I	75,291
						00.000		PRINCE GEORGES CO/L			
						00.000		STRUC #16053 PATUXENT RIVER			
						00.030		END BRIDGE			
						00.044					
						00.044		SIGN: ANNE ARUNDEL COUNTY			
			UNPROTECTED			00.069					
						00.190		SPUR TO MD 450			
						00.220					67,521
						00.220	MD450	DEFENSE HWY			
						00.220		TRAFFIC SIGNAL			
						00.260		SPUR FR MD 450			
			POSITIVE BARRIER			00.510					
						00.530		SPEED LIMIT 50 MPH			
						00.580	CO5652	CROSSGATE DR			
			UNPROTECTED			00.790					
						00.880		CROSSOVER			
			POSITIVE BARRIER			00.950					
						01.110	CO2650	CLUBHOUSE GATE RD			
						01.420		MILE MARKER 4.0			
			UNPROTECTED			01.430					
			POSITIVE BARRIER			01.520					
						01.520	CO2649	CRAWFORD BLVD			
						01.520	CO5474	CRONSON BLVD			
						01.520		TRAFFIC SIGNAL			
						01.760		CEDAR GROVE RD (PVT)			
			UNPROTECTED			01.828					
						01.860		DIRECTIONAL CROSSOVER			
						01.890	CO4077	CROFTON BLVD			
						01.890		DIRECTIONAL CROSSOVER			
			POSITIVE BARRIER			01.964					
						02.073	CO6835	TRANSPORTATION BLVD			
			UNPROTECTED			02.095					
						02.150		SPUR TO MD 424			
						02.180					75,481

*A,B = UNIMPROVED; C = GRADED & DRAINED; D,E = SOIL,GRAVEL,STONE; F,G = LOW TYPE BITUMINOUS
H,I = HIGH TYPE BITUMINOUS; J = CONCRETE; K= BRICK; L = BLOCK

STATE HIGHWAY LOCATION REFERENCE

COUNTY: ANNE ARUNDEL
DISTRICT: 5
DATE: 12/31/13

ROUTE NUMBER: MD 3 CONTINUED

INVENTORY DIRECTION: NORTH

ROUTE NAME: ROBERT CRAIN HWY

STATE SYSTEM		FUNCTIONAL CLASS	MEDIAN TYPE	ACCESS CONTROL	NHS	MILEPOINT		MILEPOINT DESCRIPTION	MARKED LANES	SURFACE WIDTH/TYPE*	AADT
STATE PRIMARY	R	URB OPA	UNPROTECTED	NONE	NHS	02.180	MD424	DAVIDSONVILLE RD	6	72I	75,481
						02.180	CO2633	CONWAY RD			
						02.180		TRAFFIC SIGNAL			
						02.200		SPUR FR MD 424			
						02.200		SPUR TO CONWAY RD			
			POSITIVE BARRIER			02.290					
						02.400	CO4789	CROFTON STATION CT			
						02.500	CO6623	CARVER RD			
						02.500		CROSSOVER			
			UNPROTECTED			02.573					
						02.640	CO3778	LEE AVE			
						02.640		SPUR TO CAPITAL RACEWAY RD			
			POSITIVE BARRIER			02.650					
						02.650	CO6847	CAPITAL RACEWAY RD			
						02.780		QUEEN MITCHELL RD (PVT)			
						02.780		CROSSOVER			
			UNPROTECTED			02.799					
						03.086		SPUR FR EVERGREEN RD			
						03.100		SPUR TO JOHNS HOPKINS RD			
			POSITIVE BARRIER			03.120					62,251
						03.120	CO4458	JOHNS HOPKINS RD			
						03.120		TRAFFIC SIGNAL			
						03.120		DIRECTIONAL CROSSOVER (CHANNELIZED)			
						03.130	CO2632	EVERGREEN RD			
						03.140		SPUR FR JOHNS HOPKINS RD			
			UNPROTECTED			03.152					
						03.157		SPUR FR MD 3 SB TO JOHNS HOPKINS RD			
			POSITIVE BARRIER			03.193					
			UNPROTECTED			03.245					
						03.245		S MAIN CHAPEL WAY			
						03.245		TRAFFIC SIGNAL			
						03.245		DIRECTIONAL CROSSOVER			
						03.360	CO4460	WELLFLEET LA			
						03.360		CROSSOVER			

*A,B = UNIMPROVED; C = GRADED & DRAINED; D,E = SOIL,GRAVEL,STONE; F,G = LOW TYPE BITUMINOUS
H,I = HIGH TYPE BITUMINOUS; J = CONCRETE; K= BRICK; L = BLOCK

STATE HIGHWAY LOCATION REFERENCE

COUNTY: ANNE ARUNDEL
DISTRICT: 5
DATE: 12/31/13

ROUTE NUMBER: MD 3 CONTINUED

INVENTORY DIRECTION: NORTH

ROUTE NAME: ROBERT CRAIN HWY

STATE SYSTEM		FUNCTIONAL CLASS	MEDIAN TYPE	ACCESS CONTROL	NHS	MILEPOINT		MILEPOINT DESCRIPTION	MARKED LANES	SURFACE WIDTH/TYPE*	AADT
STATE PRIMARY	R	URB OPA	UNPROTECTED	NONE	NHS	03.467		MILE MARKER 6.0	6	72I	62,251
						03.484		NO NAME			
			POSITIVE BARRIER			03.530					
			UNPROTECTED			03.580					
			POSITIVE BARRIER			03.667					
						03.710		DIRECTIONAL CROSSOVER			
						03.710		ENT TO SHOPPING CENTER			
						03.710		TRAFFIC SIGNAL			
						03.832		TRAFFIC SIGNAL			
						03.832		DIRECTIONAL CROSSOVER (MICHIGAN U TURN)			
						03.920		SPUR TO WAUGH CHAPEL RD			
			UNPROTECTED			03.940					
						03.960	CO1041	WAUGH CHAPEL RD			
						03.960	CO2637	RIEDEL RD			
						03.960		TRAFFIC SIGNAL			
						03.960		DIRECTIONAL CROSSOVER			
						04.070		SPEED LIMIT 50 MPH			
						04.081		TRAFFIC SIGNAL			
						04.081		DIRECTIONAL CROSSOVER (MICHIGAN U TURN)			
			POSITIVE BARRIER			04.331					
						04.390			4	48I	
						04.390	CO2624	ST STEPHENS CHURCH RD			
						04.390		TRAFFIC SIGNAL			
						04.390		CROSSOVER			
						04.520		SPEED LIMIT 45 MPH			
						04.536		MILE MARKER 7.0			
			UNPROTECTED			04.660					
			POSITIVE BARRIER			04.672					
						04.687		CROSSOVER			
						04.943		CROSSOVER			
						05.078		SPEED LIMIT 45 MPH			
						05.300	CO1204	MCKNEW RD			
						05.300		CROSSOVER			
						05.530		SPUR FR MD 175			

*A,B = UNIMPROVED; C = GRADED & DRAINED; D,E = SOIL,GRAVEL,STONE; F,G = LOW TYPE BITUMINOUS
H,I = HIGH TYPE BITUMINOUS; J = CONCRETE; K= BRICK; L = BLOCK

STATE HIGHWAY LOCATION REFERENCE

COUNTY: ANNE ARUNDEL
DISTRICT: 5
DATE: 12/31/13

ROUTE NUMBER: MD 3 CONTINUED

INVENTORY DIRECTION: NORTH

ROUTE NAME: ROBERT CRAIN HWY

STATE SYSTEM		FUNCTIONAL CLASS	MEDIAN TYPE	ACCESS CONTROL	NHS	MILEPOINT		MILEPOINT DESCRIPTION	MARKED LANES	SURFACE WIDTH/TYPE*	AADT
STATE PRIMARY	R	URB OPA	POSITIVE BARRIER	NONE	NHS	05.555			5	60I	62,251
						05.650			4	48I	65,961
						05.650	MD175	ANNAPOLIS RD			
						05.650	CO1207	MILLERSVILLE RD			
						05.650		TRAFFIC SIGNAL			
						05.650		CROSSOVER			
						05.680		SPUR FR MILLERSVILLE RD			
						05.760		SPEED LIMIT 50 MPH			
						05.800		CROSSOVER			
						05.810	OP361	BELTS RD			
						05.930	CO4918	CHARLES HALL RD			
						06.020	RP 3- 6	RAMP 6 FR MD 32 EB TO MD 3 SB			
						06.020	RP 3- 4	RAMP 4 FR MD 3 NB TO MD 32 EB			
						06.340	RP 3- 3	RAMP 3 FR MD 32 EB TO MD 3 NB			
						06.400		STRUC #2097			
						06.410					63,781
						06.420		STRUC #2096			
						06.420	MD 32	NO NAME			
						06.460	RP 3- 7	RAMP 7 FR MD 32 WB TO MD 3 SB			
						06.480	RP 3- 1	RAMP 1 FR MD 3 NB TO MD 32 WB			
						06.630		BEGIN BRIDGE			
						06.660	IS 97	NO NAME			
						06.660		STRUC #2146			
						06.700		END BRIDGE			
						06.750	RP 3- 2	RAMP 2 FR MD 3 WB TO MD 997D NB			
						06.750	RP 3- 8	RAMP 8 FR MD 3 SB TO MD 32 WB			
						06.870	MD997D	SERVICE RD			
						06.870		STRUC #2143			
						06.990	CO5460	JABEZ RUN			
			UNPROTECTED			07.000					
						07.110	IS 97	NO NAME (AHEAD)			
						07.110		EXIT #7			

*A,B = UNIMPROVED; C = GRADED & DRAINED; D,E = SOIL,GRAVEL,STONE; F,G = LOW TYPE BITUMINOUS
H,I = HIGH TYPE BITUMINOUS; J = CONCRETE; K= BRICK; L = BLOCK

STATE HIGHWAY LOCATION REFERENCE

COUNTY: ANNE ARUNDEL
DISTRICT: 5
DATE: 12/31/13

ROUTE NUMBER: **MD 3AA**
INVENTORY DIRECTION: WEST
ROUTE NAME: NO NAME(CONNECTOR RD)

STATE SYSTEM		FUNCTIONAL CLASS	MEDIAN TYPE	ACCESS CONTROL	NHS	MILEPOINT		MILEPOINT DESCRIPTION	MARKED LANES	SURFACE WIDTH/TYPE*	AADT
STATE SECONDARY	R	URB LOCAL	NONE (UNDIV)	NONE	NOT NHS	00.000			2	28I	0
						00.000		STOP SIGN			
						00.000	CO5461	VETERANS HWY			
						00.033	MD 3AB	OLD SECT MD 3			

ROUTE NUMBER: **MD 3AB**
INVENTORY DIRECTION: SOUTH
ROUTE NAME: OLD SECT MD 3

STATE SYSTEM		FUNCTIONAL CLASS	MEDIAN TYPE	ACCESS CONTROL	NHS	MILEPOINT		MILEPOINT DESCRIPTION	MARKED LANES	SURFACE WIDTH/TYPE*	AADT
STATE SECONDARY	R	URB LOCAL	NONE (UNDIV)	NONE	NOT NHS	00.000			2	36I	0
						00.000		ROAD END			
						00.035		STOP SIGN			
						00.035	MD 3AA	NO NAME(CONNECTOR RD)			
						00.185		ROAD END: GUARDRAIL			

ROUTE NUMBER: **MD 3BU**
INVENTORY DIRECTION: NORTH
ROUTE NAME: NEW CUT RD

STATE SYSTEM		FUNCTIONAL CLASS	MEDIAN TYPE	ACCESS CONTROL	NHS	MILEPOINT		MILEPOINT DESCRIPTION	MARKED LANES	SURFACE WIDTH/TYPE*	AADT
STATE SECONDARY	R	URB MINOR ART	NONE (UNDIV)	NONE	NOT NHS	00.000			2	24I	11,001
						00.000	CO1344	NEW CUT RD (BACK)			
						00.007		SPEED LIMIT 40 MPH			
			CENTER TLA (UNDIV)			00.010					
						00.065			3	36I	
						00.110	CO5458	GROVER RD			
						00.110		TRAFFIC SIGNAL			
						00.208		ARCHBISHOP SPALDING HIGH SCHOOL			
						00.260			4	48I	
			NONE (UNDIV)			00.300					
						00.320		SPUR FR STEVENSON RD			
						00.330	MD997E	STEVENSON RD			
						00.330		TRAFFIC SIGNAL			
						00.340		SPUR TO STEVENSON RD			

*A,B = UNIMPROVED; C = GRADED & DRAINED; D,E = SOIL,GRAVEL,STONE; F,G = LOW TYPE BITUMINOUS
H,I = HIGH TYPE BITUMINOUS; J = CONCRETE; K= BRICK; L = BLOCK

STATE HIGHWAY LOCATION REFERENCE

COUNTY: ANNE ARUNDEL
DISTRICT: 5
DATE: 12/31/13

ROUTE NUMBER: MD 3BU CONTINUED

INVENTORY DIRECTION: NORTH

ROUTE NAME: NEW CUT RD

STATE SYSTEM		FUNCTIONAL CLASS	MEDIAN TYPE	ACCESS CONTROL	NHS	MILEPOINT		MILEPOINT DESCRIPTION	MARKED LANES	SURFACE WIDTH/TYPE*	AADT
STATE SECONDARY	R	URB MINOR ART	PAINTED	NONE	NOT NHS	00.350			4	48I	11,001
			CURBED			00.390					
						00.440	RP 97- 8	RAMP 8 FR IS 97 SB TO MD 3BU WB			
						00.440	RP 97- 6	RAMP 6 FR MD 3BU EB TO IS 97 SB			
						00.480	RP 97- 5	RAMP 5 FR RAMP 8 (FR IS97 SB) TO MD 3BU			
						00.480		TRAFFIC SIGNAL			
						00.480		CROSSOVER			
						00.520	RP 97- 7	RAMP 7 FR MD 3BU WB TO IS 97 SB			
						00.540					29,981
NAME: CRAIN HWY						00.540	IS 97	NO NAME			
						00.540		STRUC #2065			
						00.540		EXIT #12			
						00.560	RP 97- 1	RAMP 1 FR MD 3BU NB TO VETERANS HWY			
						00.620	RP 97- 3	RAMP 3 FR MD 3BU TO RAMP 2 (TO IS97 NB)			
						00.620	CO5461	VETERANS HWY			
						00.620		TRAFFIC SIGNAL			
						00.620		CROSSOVER			
						00.670			6	80I	
						00.670	RP 97- 2	RAMP 2 FR MD 3BU WB TO IS 97 NB			
						00.750			5	60I	
						00.750	CO4329	EAST PARK DR			
			POSITIVE BARRIER			00.800					
						00.800	CO3827	GREENBRANCH LA			
						00.800		TRAFFIC SIGNAL			
						00.800		CROSSOVER			
						00.900			6	72I	
			CURBED			00.980					
						00.980	CO3828	CRAINMONT DR			
						00.980		TRAFFIC SIGNAL			
						00.980		CROSSOVER			
						01.100	CO4176	NOLPARK CT			
						01.100		TRAFFIC SIGNAL			
						01.100		CROSSOVER			

*A,B = UNIMPROVED; C = GRADED & DRAINED; D,E = SOIL,GRAVEL,STONE; F,G = LOW TYPE BITUMINOUS
H,I = HIGH TYPE BITUMINOUS; J = CONCRETE; K= BRICK; L = BLOCK

STATE HIGHWAY LOCATION REFERENCE

COUNTY: ANNE ARUNDEL
DISTRICT: 5
DATE: 12/31/13

ROUTE NUMBER: MD 3BU CONTINUED

INVENTORY DIRECTION: NORTH

ROUTE NAME: CRAIN HWY

STATE SYSTEM		FUNCTIONAL CLASS	MEDIAN TYPE	ACCESS CONTROL	NHS	MILEPOINT		MILEPOINT DESCRIPTION	MARKED LANES	SURFACE WIDTH/TYPE*	AADT
STATE SECONDARY	R	URB MINOR ART	POSITIVE BARRIER	NONE	NOT NHS	01.210			6	72I	29,981
						01.210	CO6555	PHIRNE RD E			
						01.210		TRAFFIC SIGNAL			
						01.210	CO904	PHIRNE RD			
						01.360			5	60I	
						01.360	CO4049	HIDDEN BROOK DR			
						01.360		TRAFFIC SIGNAL			
						01.409		SPEED LIMIT 40 MPH			
			CURBED			01.630			6	72I	
						01.630	CO873	MAYO RD			
						01.630		TRAFFIC SIGNAL			
						01.630		CROSSOVER			
			POSITIVE BARRIER			01.670			5	60I	18,561
						01.670	CO1371	HOSPITAL DR			
						01.670		TRAFFIC SIGNAL			
						01.670		CROSSOVER			
						01.690		SPUR FR HOSPITAL DR			
						01.780		DIRECTIONAL CROSSOVER			
						01.820			4	48I	
						01.850	MD100	NO NAME			
						01.850		STRUC #2084			
			UNPROTECTED			01.904					
						01.930			5	60I	18,371
						01.930	CO858	OAK MANOR DR			
						01.930		TRAFFIC SIGNAL			
						01.930		CROSSOVER			
						01.950		SPUR FR OAK MANOR DR			
						02.120			4	48I	
						02.120		CROSSOVER			
						02.120		MADISON PARK DR			
			CURBED			02.180					
			CENTER TLA (UNDIV)			02.210					
						02.210		SPEED LIMIT 35 MPH			
						02.240		KINDRED WAY			
						02.320	OP238	CRAIN CT CIR			

*A,B = UNIMPROVED; C = GRADED & DRAINED; D,E = SOIL,GRAVEL,STONE; F,G = LOW TYPE BITUMINOUS
H,I = HIGH TYPE BITUMINOUS; J = CONCRETE; K= BRICK; L = BLOCK

STATE HIGHWAY LOCATION REFERENCE

COUNTY: ANNE ARUNDEL
DISTRICT: 5
DATE: 12/31/13

ROUTE NUMBER: MD 3BU CONTINUED

INVENTORY DIRECTION: NORTH

ROUTE NAME: CRAIN HWY

STATE SYSTEM		FUNCTIONAL CLASS	MEDIAN TYPE	ACCESS CONTROL	NHS	MILEPOINT		MILEPOINT DESCRIPTION	MARKED LANES	SURFACE WIDTH/TYPE*	AADT
STATE SECONDARY	R	URB MINOR ART	CENTER TLA (UNDIV)	NONE	NOT NHS	02.440	CO606	THELMA AVE	4	48I	18,371
						02.440	CO698	AQUAHART RD			
						02.440		TRAFFIC SIGNAL			
						02.530					22,071
						02.530	MD174	QUARTERFIELD RD			
						02.530		TRAFFIC SIGNAL			
						02.530		HEATHER STONE WAY			
						02.550		SPUR TO MD 174			
						02.570	CO619	PERSHING AVE			
						02.630	CO616	MAIN AVE SW			
						02.640	CO683	MAIN AVE SE			
						02.680	CO618	ROOSEVELT AVE			
						02.740	CO620	WILSON BLVD			
			NONE (UNDIV)			02.743			3	36I	
						02.790	CO622	LINCOLN AVE			
						02.800			2	32I	17,841
						02.800	CO6560	5TH AVE SE			
						02.800		TRAFFIC SIGNAL			
						02.800	CO643	5TH AVE SW			
						02.817		SPEED LIMIT 30 MPH			
			CENTER TLA (UNDIV)			02.880					
			NONE (UNDIV)			02.930			2	40I	
						02.930	OP213	ALLEY			
						02.960	CO6561	4TH AVE SE			
						02.960	CO642	4TH AVE SW			
			CENTER TLA (UNDIV)			03.000			2	30I	
						03.000	OP212	ALLEY 236			
						03.040	CO6562	3RD AVE SW			
						03.040	CO641	3RD AVE SE			
						03.080	OP211	ALLEY			
						03.090		GLEN BURNIE UNITED METHODIST CHURCH			
						03.120	CO6565	2ND AVE SW			
						03.120	CO640	2ND AVE SE			
						03.160	OP208	ALLEY			

*A,B = UNIMPROVED; C = GRADED & DRAINED; D,E = SOIL,GRAVEL,STONE; F,G = LOW TYPE BITUMINOUS
H,I = HIGH TYPE BITUMINOUS; J = CONCRETE; K= BRICK; L = BLOCK

STATE HIGHWAY LOCATION REFERENCE

COUNTY: ANNE ARUNDEL
DISTRICT: 5
DATE: 12/31/13

ROUTE NUMBER: MD 3BU CONTINUED

INVENTORY DIRECTION: NORTH

ROUTE NAME: CRAIN HWY

STATE SYSTEM		FUNCTIONAL CLASS	MEDIAN TYPE	ACCESS CONTROL	NHS	MILEPOINT		MILEPOINT DESCRIPTION	MARKED LANES	SURFACE WIDTH/TYPE*	AADT
STATE SECONDARY	R	URB MINOR ART	CENTER TLA (UNDIV)	NONE	NOT NHS	03.180	CO639	1ST AVE SW	2	30I	17,841
						03.190	CO6566	1ST AVE SE			
			NONE (UNDIV)			03.230					
						03.230	OP206	ALLEY			
						03.260			2	24I	
						03.260	CO634	CENTRAL AVE			
						03.260	CO648	POST 40 RD			
						03.260		TRAFFIC SIGNAL			
						03.280			2	48I	
						03.300			2	24I	
		URB COLL				03.340					11,951
						03.340	MD648E	BALTO ANNAPOLIS BLVD			
						03.340		TRAFFIC SIGNAL			
			CENTER TLA (UNDIV)			03.408					
						03.420	CO652	MARYLAND AVE NW			
						03.450	OP5496	MARYLAND AVE			
						03.500			2	22I	
						03.500	CO655	NEW JERSEY AVE NW			
			NONE (UNDIV)			03.534					
						03.570			2	40I	
						03.570	CO656	GEORGIA AVE NW			
						03.570		TRAFFIC SIGNAL			
						03.630			2	22I	
						03.730	CO521	GLEN OAK LA			
						03.820	CO518	VIRGINIA AVE NW			
						03.900	CO513	6TH AVE NE			
						04.200					14,581
						04.200	CO512	8TH AVE NE			
						04.200	CO3616	8TH AVE NW			
						04.200		TRAFFIC SIGNAL			
						04.290	CO511	9TH AVE NW			
						04.400	CO510	JACKSON AVE NW			
						04.460	CO509	11TH AVE NW			
			CENTER TLA (UNDIV)			04.580			2	20I	
			NONE (UNDIV)			04.670			2	24I	15,331

*A,B = UNIMPROVED; C = GRADED & DRAINED; D,E = SOIL,GRAVEL,STONE; F,G = LOW TYPE BITUMINOUS
H,I = HIGH TYPE BITUMINOUS; J = CONCRETE; K= BRICK; L = BLOCK

STATE HIGHWAY LOCATION REFERENCE

COUNTY: ANNE ARUNDEL
DISTRICT: 5
DATE: 12/31/13

ROUTE NUMBER: MD 3BU CONTINUED
INVENTORY DIRECTION: NORTH
ROUTE NAME: CRAIN HWY

STATE SYSTEM		FUNCTIONAL CLASS	MEDIAN TYPE	ACCESS CONTROL	NHS	MILEPOINT		MILEPOINT DESCRIPTION	MARKED LANES	SURFACE WIDTH/TYPE*	AADT
STATE SECONDARY	R	URB COLL	NONE (UNDIV)	NONE	NOT NHS	04.670	MD270	FURNACE BRANCH RD	2	24I	15,331
						04.730		STRUC #2064 SAWMILL CREEK			
						04.740			2	30I	
						04.780	OP170	CRAIN CT			
						04.820			3	38I	
						04.820		JOHN WESLEY UNITED METHODIST CHURCH			
						04.910			3	36I	
						04.910	CO273	FURNACE BRANCH RD			
						04.910		TRAFFIC SIGNAL			
						05.050			2	32I	
						05.050		SPUR FR MD 2			
						05.080	MD 2	GOV RITCHIE HWY			
						05.080		TRAFFIC SIGNAL			

ROUTE NUMBER: MD 3C
INVENTORY DIRECTION: EAST
ROUTE NAME: BENFIELD BLVD

STATE SYSTEM		FUNCTIONAL CLASS	MEDIAN TYPE	ACCESS CONTROL	NHS	MILEPOINT		MILEPOINT DESCRIPTION	MARKED LANES	SURFACE WIDTH/TYPE*	AADT
STATE SECONDARY	R	URB COLL	PAINTED	NONE	NOT NHS	00.140			2	24I	9,142
						00.140	CO1476	BENFIELD BLVD (BACK)			
						00.140	CO5459	NAJOLES RD			
						00.140		STOP SIGN			
			CENTER TLA (UNDIV)			00.190			3	36I	
			CURBED			00.250			2	24I	
						00.250	RP 97- 6	RAMP 6 FR MD 3C EB TO IS 97 SB			
						00.290	RP 97- 8	RAMP 8 FR IS 97 SB TO MD 3C WB			
						00.320			3	36I	
						00.320	RP 97- 5	RAMP 5 FR IS 97 SB TO MD 3C EB			
						00.366		BEGIN BRIDGE			
		URB OPA			NHS	00.390					18,191
						00.390	IS 97	NO NAME			
						00.390		STRUC #2141			
						00.390		EXIT #10			

*A,B = UNIMPROVED; C = GRADED & DRAINED; D,E = SOIL,GRAVEL,STONE; F,G = LOW TYPE BITUMINOUS
H,I = HIGH TYPE BITUMINOUS; J = CONCRETE; K= BRICK; L = BLOCK

STATE HIGHWAY LOCATION REFERENCE

COUNTY: ANNE ARUNDEL
DISTRICT: 5
DATE: 12/31/13

ROUTE NUMBER: MD 3C CONTINUED

INVENTORY DIRECTION: EAST

ROUTE NAME: BENFIELD BLVD

STATE SYSTEM		FUNCTIONAL CLASS	MEDIAN TYPE	ACCESS CONTROL	NHS	MILEPOINT		MILEPOINT DESCRIPTION	MARKED LANES	SURFACE WIDTH/TYPE*	AADT
STATE SECONDARY	R	URB OPA	CURBED	NONE	NHS	00.416		END BRIDGE	3	36I	18,191
						00.450			4	48I	
						00.450	RP 97- 3	RAMP 3 FR MD 3C TO RAMP 2 (TO IS 97 NB)			
						00.450		CROSSOVER			
						00.470	RP 97- 2	RAMP 2 FR MD 3C WB TO IS 97 NB			
						00.550		SPUR TO VETERANS HWY			
						00.550		SPUR FR VETERANS HWY			
						00.580	CO5461	VETERANS HWY			
						00.580		TRAFFIC SIGNAL			
						00.610		SPUR FR VETERANS HWY			
			PAINTED			00.664					
						00.690	CO1476	BENFIELD BLVD (AHEAD)			

ROUTE NUMBER: MD 3D

INVENTORY DIRECTION: EAST

ROUTE NAME: BRIGHTVIEW DR

STATE SYSTEM		FUNCTIONAL CLASS	MEDIAN TYPE	ACCESS CONTROL	NHS	MILEPOINT		MILEPOINT DESCRIPTION	MARKED LANES	SURFACE WIDTH/TYPE*	AADT
STATE SECONDARY	R	URB LOCAL	NONE (UNDIV)	NONE	NOT NHS	00.000			2	24I	3,292
						00.000	CO5458	GROVER RD			
						00.000		STOP SIGN			
						00.063		SPEED LIMIT 30 MPH			
						00.140		BEGIN BRIDGE			
						00.160	IS 97	NO NAME			
						00.160		STRUC #2140			
						00.190		END BRIDGE			
						00.243			3	34I	
						00.260	CO5461	VETERANS HWY			
						00.260	CO1418	BRIGHTVIEW DR (AHEAD)			
						00.260		TRAFFIC SIGNAL			

*A,B = UNIMPROVED; C = GRADED & DRAINED; D,E = SOIL,GRAVEL,STONE; F,G = LOW TYPE BITUMINOUS
H,I = HIGH TYPE BITUMINOUS; J = CONCRETE; K= BRICK; L = BLOCK

STATE HIGHWAY LOCATION REFERENCE

COUNTY: ANNE ARUNDEL
DISTRICT: 5
DATE: 12/31/13

ROUTE NUMBER: **MD 4**
INVENTORY DIRECTION: NORTH
ROUTE NAME: SOUTHERN MD BLVD

STATE SYSTEM		FUNCTIONAL CLASS	MEDIAN TYPE	ACCESS CONTROL	NHS	MILEPOINT		MILEPOINT DESCRIPTION	MARKED LANES	SURFACE WIDTH/TYPE*	AADT
STATE PRIMARY	R	RUR OPA	UNPROTECTED	PARTIAL	NHS	00.000			4	48I	45,602
						00.000		CALVERT CO/L			
						00.000		STRUC #4017 LYONS CREEK			
						00.010		END BRIDGE			
						00.020					
						00.110		SPEED LIMIT 55 MPH			
						00.230	RP 4- 5	RAMP 5 FR MD 4 SB TO MD 260 EB			
			POSITIVE BARRIER			00.380					
						00.380	CO3541	LOWER PINDELL RD			
						00.380		FISHERS STATION RD SPUR			
						00.380		CROSSOVER			
						00.580	MD980C	FISHERS STATION RD			
						01.230	CO3543	UPPER PINDELL RD			
						01.430	OP1168	TALBOTT RD			
						01.430		SPUR TO MD 980B			
						01.430		CROSSOVER			
			UNPROTECTED			01.560					
						01.560	MD794	SOUTHERN MD BLVD			
						01.670		SIGN - STEPHANIE ROPER HIGHWAY			
						01.740	RP 4- 6	RAMP 6 FR MD 258 EB TO MD 4 SB			
						01.900					45,242
NAME: STEPHANIE ROPER HIGHWAY						01.900	MD258	BAY FRONT RD			
						01.900		STRUC #2078			
						02.040		PARK & RIDE			
						02.090	RP 4- 2	RAMP 2 FR MD 794 WB TO MD 4 NB			
						02.180	RP 4- 5	RAMP 5 FR MD 4 SB TO MD 258 EB			
						02.846		DRAINAGE STRUC #02074X0			
						03.010		DRAINAGE STRUC #02076X0			
						03.160		CROSSOVER			
						03.300		SPUR FR MD 980E			
						03.340	MD980E	PLUMMER LA			
						03.535		DRAINAGE STRUC #02078X0			
				NONE		03.620					
						03.680		SPUR TO MD 794			

*A,B = UNIMPROVED; C = GRADED & DRAINED; D,E = SOIL,GRAVEL,STONE; F,G = LOW TYPE BITUMINOUS
H,I = HIGH TYPE BITUMINOUS; J = CONCRETE; K= BRICK; L = BLOCK

STATE HIGHWAY LOCATION REFERENCE

COUNTY: ANNE ARUNDEL
DISTRICT: 5
DATE: 12/31/13

ROUTE NUMBER: MD 4 CONTINUED
INVENTORY DIRECTION: NORTH
ROUTE NAME: STEPHANIE ROPER HIGHWAY

STATE SYSTEM		FUNCTIONAL CLASS	MEDIAN TYPE	ACCESS CONTROL	NHS	MILEPOINT		MILEPOINT DESCRIPTION	MARKED LANES	SURFACE WIDTH/TYPE*	AADT
STATE PRIMARY	R	RUR OPA	UNPROTECTED	NONE	NHS	03.760		SPUR TO MD 980A	4	48I	45,242
						03.960		SPUR TO MD 794			
				PARTIAL		04.100					
						04.100	RP 4- 4	RAMP 4 FR MD 980A NB TO MD 4 EB			
						04.310	MD980A	MD 4 SERVICE RD			
						04.310	MD408	MT ZION RD			
						04.310		STRUC #2220			
						04.380		DRAINAGE 48" RCP			
						04.560	RP 4- 1	RAMP 1 FR MD 408 NB TO MD 4 WB			
						04.620	RP 4- 6	RAMP 6 FR MD 4 EB TO MD 980A SB			
						04.750		BEGIN BRIDGE			
						04.770		STRUC #16011 PATUXENT RIVER			
						04.770		STRUC #16095 PATUXENT RIVER			
						04.770		PRINCE GEORGES CO/L			

ROUTE NUMBER: MD 10
INVENTORY DIRECTION: NORTH
ROUTE NAME: ARUNDEL EXPWY

STATE SYSTEM		FUNCTIONAL CLASS	MEDIAN TYPE	ACCESS CONTROL	NHS	MILEPOINT		MILEPOINT DESCRIPTION	MARKED LANES	SURFACE WIDTH/TYPE*	AADT
STATE PRIMARY	R	URB FRWY EXPWY	CURBED	FULL	NHS	00.000			3	36I	26,431
						00.000	MD 2	GOV RITCHIE HWY			
						00.000		TRAFFIC SIGNAL			
						00.060					
			POSITIVE BARRIER			00.090			4	48I	
						00.090		SPUR FR MD 2			
						00.270		STRUC #2176 BR OF LAKE WATERFORD			
						00.540		BEGIN BRIDGE			
						00.560	MD100	NO NAME			
						00.560		STRUC #2175			
						00.580		END BRIDGE			
						00.810	MD100	NO NAME			
						00.810		BEG X-REF W/ MD 100			
			UNPROTECTED			01.290					31,951
						01.290	MD100	NO NAME (BACK)			

*A,B = UNIMPROVED; C = GRADED & DRAINED; D,E = SOIL,GRAVEL,STONE; F,G = LOW TYPE BITUMINOUS
H,I = HIGH TYPE BITUMINOUS; J = CONCRETE; K= BRICK; L = BLOCK

STATE HIGHWAY LOCATION REFERENCE

COUNTY: ANNE ARUNDEL
DISTRICT: 5
DATE: 12/31/13

ROUTE NUMBER: MD 10 CONTINUED

INVENTORY DIRECTION: NORTH

ROUTE NAME: ARUNDEL EXPWY

STATE SYSTEM		FUNCTIONAL CLASS	MEDIAN TYPE	ACCESS CONTROL	NHS	MILEPOINT		MILEPOINT DESCRIPTION	MARKED LANES	SURFACE WIDTH/TYPE*	AADT
STATE PRIMARY	R	URB FRWY EXPWY	UNPROTECTED	FULL	NHS	01.290		END X-REF W/ MD 100	4	48I	31,951
						01.450		BEGIN BRIDGE (SBL)			
						01.470		BEGIN BRIDGE			
						01.480	CO4505	JUMPERS HOLE RD			
						01.480		STRUC #2174			
						01.500		END BRIDGE			
						01.530		BEGIN BRIDGE			
						01.560	MD100	NO NAME			
						01.560		STRUC #2173			
						01.600		END BRIDGE			
						01.670		BEGIN BRIDGE			
						01.690		BEGIN BRIDGE (SBL)			
						01.710					45,881
						01.710	MD177	MOUNTAIN RD			
						01.710		STRUC #2172			
						01.740		END BRIDGE			
						01.760		END BRIDGE (SBL)			
						02.170	RP 10- 8	RAMP 8 FR MD 10 SB TO MD 177 WB			
						02.190			5	60I	
						02.190	RP 10- 2	RAMP 2 FR MD 177 WB TO MD 10 NB			
			POSITIVE BARRIER			02.420			6	72I	
						02.630	CO780	MARLEY STATION RD			
						02.630		STRUC #2171			
						02.880		DRAINAGE STRUC #02035X0			
						03.140		BEGIN BRIDGE			
						03.160		STRUC #2169 MARLEY CREEK			
						03.180		END BRIDGE			
						03.320	RP 10- 4	RAMP 4 FR MD 10 NB TO MD 648E EB			
						03.380	RP 10- 6	RAMP 6 FR MD 648E EB TO MD 10 SB			
			UNPROTECTED			03.440					
						03.570	RP 10- 1	RAMP 1 FR MD 10 NB TO MD 648E WB			
						03.600					48,481
						03.600	MD648E	BALTO ANNAPOLIS BLVD			
						03.600		STRUC #2116			
						03.600	RP 10- 1	RAMP 1 FR MD 10 NB TO MD 648E WB			

*A,B = UNIMPROVED; C = GRADED & DRAINED; D,E = SOIL,GRAVEL,STONE; F,G = LOW TYPE BITUMINOUS
H,I = HIGH TYPE BITUMINOUS; J = CONCRETE; K= BRICK; L = BLOCK

STATE HIGHWAY LOCATION REFERENCE

COUNTY: ANNE ARUNDEL
DISTRICT: 5
DATE: 12/31/13

ROUTE NUMBER: MD 10 CONTINUED

INVENTORY DIRECTION: NORTH

ROUTE NAME: ARUNDEL EXPWY

STATE SYSTEM		FUNCTIONAL CLASS	MEDIAN TYPE	ACCESS CONTROL	NHS	MILEPOINT		MILEPOINT DESCRIPTION	MARKED LANES	SURFACE WIDTH/TYPE*	AADT
STATE PRIMARY	R	URB FRWY EXPWY	UNPROTECTED	FULL	NHS	03.630	RP 10- 5	RAMP 5 FR MD 10 SB TO MD 648E EB	6	72I	48,481
						03.880	RP 10- 8	RAMP 8 FR MD 10 SB TO MD 648E WB			
						03.900	RP 10- 2	RAMP 2 FR MD 648E WB TO MD 10 NB			
						04.400	CO3806	N THOMPSON AVE			
						04.400		STRUC #2115			
						04.670	RP 10- 4	RAMP 4 FR MD 10 NB TO MD 270 EB			
						04.820	RP 10- 6	RAMP 6 FR MD 270 EB TO MD 10 SB			
						04.860		DRAINAGE STRUC #02045X0			
						04.970	RP 10- 3	RAMP 3 FR MD 270 EB TO MD 10 NB			
						05.030					51,621
						05.030	MD270	FURNACE BRANCH RD			
						05.030		STRUC #2122			
						05.340	RP 10- 8	RAMP 8 FR MD 10 SB TO MD 270 WB			
						05.340	RP 10- 2	RAMP 2 FR MD 270 WB TO MD 10 NB			
						05.380		BEGIN BRIDGE			
						05.390		STRUC #2109 FURNACE CREEK			
						05.410		END BRIDGE			
						05.660		DOVER RD (ENT TO LANDFILL)			
						05.660		STRUC #2110			
						05.830	RP 10- 4	RAMP 4 FR MD 10 NB TO MD 710 EB			
						05.870			5	72I	
						05.870	RP 10- 6	RAMP 6 FR MD 710 EB TO MD 10 SB			
						05.970			5	60I	
						06.090	RP 10- 3	RAMP 3 FR MD 710 EB TO MD 10 NB			
						06.200					47,171
						06.200	MD710	EAST ORDNANCE RD			
						06.200		STRUC #2112			
						06.200	RP 10- 5	RAMP 5 FR MD 10 SB TO MD 710 EB			
						06.256		STRUC #2108 BACK CREEK			
						06.410			4	60I	
						06.410	RP 10- 2	RAMP 2 FR MD 710 WB TO MD 10 NB			
						06.420	RP 10- 8	RAMP 8 FR MD 10 SB TO MD 710 WB			
						06.630			6	72I	
			POSITIVE BARRIER			06.690			3	40I	
						06.690	RP 10- 6	RAMP 6 FR MD 695 EB TO MD 10 SB			

*A,B = UNIMPROVED; C = GRADED & DRAINED; D,E = SOIL,GRAVEL,STONE; F,G = LOW TYPE BITUMINOUS
H,I = HIGH TYPE BITUMINOUS; J = CONCRETE; K= BRICK; L = BLOCK

STATE HIGHWAY LOCATION REFERENCE

COUNTY: ANNE ARUNDEL
DISTRICT: 5
DATE: 12/31/13

ROUTE NUMBER: MD 10 CONTINUED
INVENTORY DIRECTION: NORTH
ROUTE NAME: ARUNDEL EXPWY

STATE SYSTEM		FUNCTIONAL CLASS	MEDIAN TYPE	ACCESS CONTROL	NHS	MILEPOINT		MILEPOINT DESCRIPTION	MARKED LANES	SURFACE WIDTH/TYPE*	AADT
STATE PRIMARY	R	URB FRWY EXPWY	POSITIVE BARRIER	FULL	NHS	06.900	RP 10- 4	RAMP 4 FR MD 10 NB TO MD 695 EB	3	40I	47,171
						07.170	RP 10- 1	RAMP 1 FR MD 10 NB TO MD 695 WB			
						07.170	MD695	BALTIMORE BELTWAY (INNER LOOP)			
						07.170		STRUC #AAZ010 & #AAZ009			
						07.170		EXIT #7			
						07.170	RP 10- 7	RAMP 7 FR MD 695 WB TO MD 10 SB			
						07.170	MD695	BALTIMORE BELTWAY (OUTER LOOP)			

ROUTE NUMBER: MD 32
INVENTORY DIRECTION: NORTH
ROUTE NAME: NO NAME

STATE SYSTEM		FUNCTIONAL CLASS	MEDIAN TYPE	ACCESS CONTROL	NHS	MILEPOINT		MILEPOINT DESCRIPTION	MARKED LANES	SURFACE WIDTH/TYPE*	AADT
STATE PRIMARY	R	URB FRWY EXPWY	POSITIVE BARRIER	FULL	NHS	00.000			3	48I	52,640
						00.000	IS 97	NO NAME (BACK)			
						00.000		EXIT #7			
						00.070			4	48I	
						00.260	RP 3- 4	RAMP 4 FR MD 3 NB TO MD 32 EB			
						00.360		SPEED LIMIT 55 MPH			
						00.410	IS 97	NO NAME			
						00.420		STRUC #2147			
						00.660	RP 3- 1	RAMP 1 FR MD 3 NB TO MD 32 WB			
						00.660	RP 3- 3	RAMP 3 FR MD 32 EB TO MD 3 NB			
						00.678		BEGIN BRIDGE			
						00.680	MD 3	ROBERT CRAIN HWY			
						00.680		STRUC #2097			
						00.680		STRUC #2144 (SB/L OUT OF SIGHT)			
						00.710		END BRIDGE			
						00.750		BEGIN BRIDGE			
						00.770		MD 3 (SB/L)			
						00.770		STRUC #2096			
						00.770		STRUC #2145 (SB/L OUT OF SIGHT)			
						00.790		END BRIDGE			
						00.800	RP 3- 7	RAMP 7 FR MD 32 WB TO MD 3 SB			
						01.080	RP 3- 6	RAMP 6 FR MD 32 EB TO MD 3 SB			

*A,B = UNIMPROVED; C = GRADED & DRAINED; D,E = SOIL,GRAVEL,STONE; F,G = LOW TYPE BITUMINOUS
H,I = HIGH TYPE BITUMINOUS; J = CONCRETE; K= BRICK; L = BLOCK

STATE HIGHWAY LOCATION REFERENCE

COUNTY: ANNE ARUNDEL
DISTRICT: 5
DATE: 12/31/13

ROUTE NUMBER: MD 32 CONTINUED

INVENTORY DIRECTION: NORTH

ROUTE NAME: NO NAME

STATE SYSTEM		FUNCTIONAL CLASS	MEDIAN TYPE	ACCESS CONTROL	NHS	MILEPOINT		MILEPOINT DESCRIPTION	MARKED LANES	SURFACE WIDTH/TYPE*	AADT
STATE PRIMARY	R	URB FRWY EXPWY	POSITIVE BARRIER	FULL	NHS	01.170	RP 3- 8	RAMP 8 FR MD 3 SB TO MD 32 WB	4	48I	52,640
						01.436		CROSSOVER			
						01.890	CO1332	GAMBRILLS RD			
						01.890		STRUC #2202			
						02.350	MD 32AA	SAPPINGTON STATION RD			
						02.440	RP 32- 4	RAMP 4 FR BURNS CROSSING RD TO MD 32 EB			
						02.640	RP 32- 8	RAMP 8 FR MD 32AA TO MD 32 WB			
						02.680	RP 32- 6	RAMP 6 FR MD 32 EB TO BURNS CROSSING RD			
						02.830					44,670
						02.830	MD 32AA	SAPPINGTON STATION RD			
						02.830		STRUC #2203			
						03.362		DRAINAGE STRUC #02034X0			
						03.932		CROSSOVER			
						04.140	RP 32- 2	RAMP 2 FR MD 32 WB TO MD 170 NB			
						04.170		STRUC #2204 PICTURE FRAME BRANCH			
						04.320	RP 32- 4	RAMP 4 FR MD 170 NB TO MD 32 EB			
						04.530		BEGIN BRIDGE			
						04.540					46,940
						04.540	MD170	TELEGRAPH RD			
						04.540		STRUC #2205			
						04.560		END BRIDGE			
						04.860	RP 32- 8	RAMP 8 FR MD 170 SB TO MD 32 WB			
						04.890	RP 32- 6	RAMP 6 FR MD 32 EB TO MD 170 SB			
						04.930		BEGIN BRIDGE			
						04.950		STRUC #2206 AMTRAK R/R			
						04.980		END BRIDGE			
						05.107		CROSSOVER			
						05.280		BEGIN BRIDGE			
						05.290		STRUC #0220704 TOWN CENTER BLVD			
						05.300		END BRIDGE			
						05.710	RP 32- 2	RAMP 2 FR MD 32 WB TO MD 175 NB			
						06.050	RP 32- 1	RAMP 1 FR MD 175 NB TO MD 32 WB			
						06.070		BEGIN BRIDGE			
						06.080					58,800

*A,B = UNIMPROVED; C = GRADED & DRAINED; D,E = SOIL,GRAVEL,STONE; F,G = LOW TYPE BITUMINOUS
H,I = HIGH TYPE BITUMINOUS; J = CONCRETE; K= BRICK; L = BLOCK

STATE HIGHWAY LOCATION REFERENCE

COUNTY: ANNE ARUNDEL
DISTRICT: 5
DATE: 12/31/13

ROUTE NUMBER: MD 32 CONTINUED

INVENTORY DIRECTION: NORTH

ROUTE NAME: SAVAGE RD

STATE SYSTEM		FUNCTIONAL CLASS	MEDIAN TYPE	ACCESS CONTROL	NHS	MILEPOINT		MILEPOINT DESCRIPTION	MARKED LANES	SURFACE WIDTH/TYPE*	AADT
STATE PRIMARY	R	URB FRWY EXPWY	POSITIVE BARRIER	FULL	NHS	06.080	MD175	ANNAPOLIS RD	4	48I	58,800
						06.080		STRUC #2209			
						06.103		END BRIDGE			
						06.110	RP 32- 5	RAMP 5 FR MD 175 SB TO MD 32 EB			
						06.120		DRAINAGE STRUC #02233X0			
						06.390	RP 32- 8	RAMP 8 FR MD 175 SB TO MD 32 WB			
						06.420	RP 32- 6	RAMP 6 FR MD 32 EB TO MD 175 SB			
						06.440		STRUC #2212 PEPPER RD			
						06.867	MD170	TELEGRAPH RD (SB/L)			
						07.350		STRUC #0221300 ROGUE HARBOR BRANCH			
						08.167	RP 32- 4	RAMP 4 FR MD 32 NB TO MD 198 EB			
						08.167	RP 32- 6	RAMP 6 FR MD 198 EB TO MD 32 SB			
		URB OPA		PARTIAL		08.390					45,840
NAME: MAPES RD						08.390		STRUC #2214			
						08.390	MD198	LAUREL FT MEADE RD			
						08.478					
						08.478	RP 32- 8	RAMP 8 FR MD 32 SB TO MD 198 WB			
						08.600	RP 32- 2	RAMP 2 FR MD 198 WB TO MD 32 NB			
						09.052	RP 32- 4	RAMP 4 FR MD 32 NB TO SAMFORD RD EB			
						09.100		SPEED LIMIT 45 MPH			
						09.210		END STATE MAINTENANCE			
						09.210		BEGIN US GOVT MAINTENANCE			
						09.210	GV714	MAPES RD (AHEAD)			
						09.210	GV 69	SAMFORD RD			
						09.210		BEG X-REF W/ GV 714			
NAME: SAVAGE RD						10.070		END US GOVT MAINTENANCE			
						10.070		BEGIN STATE MAINTENANCE			
						10.070	GV714	SAVAGE RD (BACK)			
						10.070		END X-REF W/ GV 714			
						10.070		END BRIDGE			
						10.097		DRAINAGE STRUC #02039X0			
						10.110	RP 32- 7	RAMP 7 FR CANINE RD WB TO MD 32 SB			
		URB FRWY EXPWY				10.180					
						10.180	RP 32- 2	RAMP 2 FR CANINE RD WB TO MD 32 NB			

*A,B = UNIMPROVED; C = GRADED & DRAINED; D,E = SOIL,GRAVEL,STONE; F,G = LOW TYPE BITUMINOUS
H,I = HIGH TYPE BITUMINOUS; J = CONCRETE; K= BRICK; L = BLOCK

STATE HIGHWAY LOCATION REFERENCE

COUNTY: ANNE ARUNDEL
DISTRICT: 5
DATE: 12/31/13

ROUTE NUMBER: MD 32 CONTINUED

INVENTORY DIRECTION: NORTH

ROUTE NAME: SAVAGE RD

STATE SYSTEM		FUNCTIONAL CLASS	MEDIAN TYPE	ACCESS CONTROL	NHS	MILEPOINT		MILEPOINT DESCRIPTION	MARKED LANES	SURFACE WIDTH/TYPE*	AADT
STATE PRIMARY	R	URB FRWY EXPWY	POSITIVE BARRIER	PARTIAL	NHS	10.210			4	48I	45,840
						10.290	RP295- 2	RAMP 2 FR MD 32 WB TO MD 295 NB			
						10.310	RP 32- 5	RAMP 5 FR MD 32 SB TO RAMP 4 (FR MD295)			
						10.330	RP295- 3	RAMP 3 FR MD 32 EB TO MD 295 NB			
						10.390	RP295- 1	RAMP 1 FR MD 295 NB TO MD 32 WB			
						10.390		BEGIN BRIDGE			
						10.410					70,100
						10.410	MD295	BALTIMORE WASHINGTON PKWY			
						10.410		STRUC #2215			
						10.444		END BRIDGE			
						10.450	RP295- 5	RAMP 5 FR MD 295 SB TO MD 32 EB			
						10.500	RP295- 7	RAMP 7 FR MD 32 WB TO MD 295 SB			
						10.693	RP295- 8	RAMP 8 FR MD 295 SB TO MD 32 WB			
						10.720			5	60I	
						10.720	RP295- 6	RAMP 6 FR MD 32 EB TO MD 295 SB			
			UNPROTECTED			10.830					
						10.880		STRUC #2102 DORSEY RUN			
			POSITIVE BARRIER			11.030					
						11.030	RP 32- 2	RAMP 2 FR MD 32 WB TO GUILFORD RD			
			UNPROTECTED			11.190					
						11.190	RP 32- 4	RAMP 4 FR GUILFORD RD TO MD 32 EB			
						11.444		BEGIN BRIDGE			
						11.460		STRUC #13115			
						11.460		HOWARD CO/L			
						11.460		R/R CROSSING			

ROUTE NUMBER: MD 32AA

INVENTORY DIRECTION: NORTH

ROUTE NAME: SAPPINGTON STATION RD

STATE SYSTEM		FUNCTIONAL CLASS	MEDIAN TYPE	ACCESS CONTROL	NHS	MILEPOINT		MILEPOINT DESCRIPTION	MARKED LANES	SURFACE WIDTH/TYPE*	AADT
STATE SECONDARY	R	URB LOCAL	NONE (UNDIV)	PARTIAL	NOT NHS	00.000			1	14I	6,595
						00.000	MD 32	NO NAME			
			POSITIVE BARRIER			00.240			2	24I	

*A,B = UNIMPROVED; C = GRADED & DRAINED; D,E = SOIL,GRAVEL,STONE; F,G = LOW TYPE BITUMINOUS
H,I = HIGH TYPE BITUMINOUS; J = CONCRETE; K= BRICK; L = BLOCK

STATE HIGHWAY LOCATION REFERENCE

COUNTY: ANNE ARUNDEL
DISTRICT: 5
DATE: 12/31/13

ROUTE NUMBER: **MD 32AA** **CONTINUED**
INVENTORY DIRECTION: NORTH
ROUTE NAME: SAPPINGTON STATION RD

STATE SYSTEM		FUNCTIONAL CLASS	MEDIAN TYPE	ACCESS CONTROL	NHS	MILEPOINT		MILEPOINT DESCRIPTION	MARKED LANES	SURFACE WIDTH/TYPE*	AADT
STATE SECONDARY	R	URB LOCAL	POSITIVE BARRIER	PARTIAL	NOT NHS	00.240	RP 32- 8	RAMP 8 FR MD 32AA TO MD 32 WB	2	24I	6,595
			PAINTED			00.345					
			NONE (UNDIV)			00.390					
		URB COLL				00.440					10,092
						00.440	CO1176	BURNS CROSSING RD			
						00.440		TRAFFIC SIGNAL			
			CENTER TLA (UNDIV)			00.490					
						00.490	CO6108	SAPPINGTON DR			
						00.550		BEGIN BRIDGE			
						00.590	MD 32	NO NAME			
						00.590		STRUC #2203			
			NONE (UNDIV)			00.610					
						00.610		END BRIDGE			
			PAINTED			00.650					
						00.650	CO5529	BURNS CROSSING RD			
						00.650		TRAFFIC SIGNAL			
			NONE (UNDIV)			00.700			3	33I	
						00.775			3	30I	
			CENTER TLA (UNDIV)			00.810			2	24I	
						00.810	CO5871	STEHLIK DR			
			NONE (UNDIV)			00.907					
						00.907		GATEWAY BLVD			
						00.936		MACEDONIA UNITED METH. CHURCH			
			CURBED			00.967					
						01.000	MD175	ANNAPOLIS RD			
						01.000	CO4645	ODENTON RD (AHEAD)			
						01.000	CO1097	HIGGINS DR			
						01.000		ROUNDABOUT			

ROUTE NUMBER: **MD 32AH**
INVENTORY DIRECTION: EAST
ROUTE NAME: LODIGIANI AVE

STATE SYSTEM		FUNCTIONAL CLASS	MEDIAN TYPE	ACCESS CONTROL	NHS	MILEPOINT	MILEPOINT DESCRIPTION	MARKED LANES	SURFACE WIDTH/TYPE*	AADT
STATE SECONDARY	R	URB LOCAL	NONE (UNDIV)	NONE	NOT NHS	00.000		2	24I	98

*A,B = UNIMPROVED; C = GRADED & DRAINED; D,E = SOIL,GRAVEL,STONE; F,G = LOW TYPE BITUMINOUS
H,I = HIGH TYPE BITUMINOUS; J = CONCRETE; K= BRICK; L = BLOCK

STATE HIGHWAY LOCATION REFERENCE

COUNTY: ANNE ARUNDEL
DISTRICT: 5
DATE: 12/31/13

ROUTE NUMBER: MD 32AH CONTINUED
INVENTORY DIRECTION: EAST
ROUTE NAME: LODIGIANI AVE

STATE SYSTEM		FUNCTIONAL CLASS	MEDIAN TYPE	ACCESS CONTROL	NHS	MILEPOINT		MILEPOINT DESCRIPTION	MARKED LANES	SURFACE WIDTH/TYPE*	AADT
STATE SECONDARY	R	URB LOCAL	NONE (UNDIV)	NONE	NOT NHS	00.000	CO6110	TOBIN WAY (BACK)	2	24I	98
						00.000	CO1332	GAMBRILLS RD			
						00.000		STOP SIGN			
						00.040	OP5677	LODIGIANI AVE (AHEAD)			

ROUTE NUMBER: MD 70
INVENTORY DIRECTION: NORTH
ROUTE NAME: BLADEN ST

STATE SYSTEM		FUNCTIONAL CLASS	MEDIAN TYPE	ACCESS CONTROL	NHS	MILEPOINT		MILEPOINT DESCRIPTION	MARKED LANES	SURFACE WIDTH/TYPE*	AADT
MUNICIPAL	U	URB COLL	CURBED	NONE	NOT NHS	00.000			4	40I	38,580
						00.000	MD450	COLLEGE AVE			
						00.000		STOP SIGN			
						00.125					
		URB MINOR ART				00.150			4	44I	
NAME: ROWE BLVD						00.150	MU460	CALVERT ST			
						00.150		TRAFFIC SIGNAL			
						00.170					
						00.240			3	36I	
						00.240	MU2730	ROWE BLVD			
						00.250		SPEED LIMIT 40 MPH			
STATE SECONDARY				PARTIAL		00.270					
						00.270		END MUNICIPAL MAINTENANCE			
						00.270		BEGIN STATE MAINTENANCE			
						00.270		BEGIN BRIDGE			
						00.370		STRUC #2043 COLLEGE CREEK			
						00.460			4	48I	
						00.460		END BRIDGE			
						00.611		CROSSOVER			
						00.611		HERBERT SACHS DR			
						00.647		HALL OF RECORDS BLDG			
						00.790	MD435	TAYLOR AVE			
						00.790		TRAFFIC SIGNAL			
						00.855		MARYLAND DISTRICT COURT			
						00.970	MU1100	FARRAGUT RD			

*A,B = UNIMPROVED; C = GRADED & DRAINED; D,E = SOIL,GRAVEL,STONE; F,G = LOW TYPE BITUMINOUS
H,I = HIGH TYPE BITUMINOUS; J = CONCRETE; K= BRICK; L = BLOCK

STATE HIGHWAY LOCATION REFERENCE

COUNTY: ANNE ARUNDEL
DISTRICT: 5
DATE: 12/31/13

ROUTE NUMBER: MD 70 CONTINUED

INVENTORY DIRECTION: NORTH

ROUTE NAME: ROWE BLVD

STATE SYSTEM		FUNCTIONAL CLASS	MEDIAN TYPE	ACCESS CONTROL	NHS	MILEPOINT		MILEPOINT DESCRIPTION	MARKED LANES	SURFACE WIDTH/TYPE*	AADT
STATE SECONDARY	U	URB MINOR ART	CURBED	PARTIAL	NOT NHS	00.970	MU2090	MELVIN AVE	4	48I	38,580
						00.970		TRAFFIC SIGNAL			
						01.040		SPEED LIMIT 45 MPH			
						01.110			4	52I	
						01.160		BEGIN BRIDGE			
	R					01.240		STRUC #2042 WEEMS CREEK			
						01.240		OUT CORP LMTS ANNAPOLIS			
						01.290	CO2789	KIRKLEY RD			
						01.310			4	48I	
						01.310		END BRIDGE			
						01.420			3	36I	
						01.420	RP595- 4	RAMP 4 FR MD 70 NB TO US 50/IS 595 EB			
						01.420	RP595- 6	RAMP 6 FR RAMP 3 (FR IS595 EB) TO MD 70			
						01.510	RP595- 5	RAMP 5 FR MD 70 TO RAMP 4 (TO IS595 EB)			
						01.510		TRAFFIC SIGNAL			
						01.510		CROSSOVER			
						01.590			4	48I	
						01.590	RP595- 3	RAMP 3 FR IS 595 EB TO MD 70 NB			
						01.590		CROSSOVER			
						01.590		TRAFFIC SIGNAL			
						01.605	IS595	JOHN HANSON HWY			
						01.610					25,051
						01.610		STRUC #2036			
						01.610		EXIT #24			
						01.700	RP595- 7	RAMP 7 FR IS 595 WB TO MD 70 SB			
						01.720	RP595- 2	RAMP 2 FR IS 595 WB TO MD 70 NB			
						01.750	RP595- 1	RAMP 1 FR MD 70 NB TO IS 595 WB			
						01.750		TRAFFIC SIGNAL (SB ONLY)			
						01.800		SPEED LIMIT 35 MPH			
						01.880	RP595- 8	RAMP 8 FR MD 70 TO RAMP 1 (TO IS595 WB)			
NAME: BESTGATE RD						02.040	CO2796	TIDEWATER COLONY DR			
						02.040	MD 70C	N BESTGATE RD			
						02.040		TRAFFIC SIGNAL			

*A,B = UNIMPROVED; C = GRADED & DRAINED; D,E = SOIL,GRAVEL,STONE; F,G = LOW TYPE BITUMINOUS
H,I = HIGH TYPE BITUMINOUS; J = CONCRETE; K= BRICK; L = BLOCK

STATE HIGHWAY LOCATION REFERENCE

COUNTY: ANNE ARUNDEL
DISTRICT: 5
DATE: 12/31/13

ROUTE NUMBER: MD 70 CONTINUED
INVENTORY DIRECTION: NORTH
ROUTE NAME: BESTGATE RD

STATE SYSTEM		FUNCTIONAL CLASS	MEDIAN TYPE	ACCESS CONTROL	NHS	MILEPOINT		MILEPOINT DESCRIPTION	MARKED LANES	SURFACE WIDTH/TYPE*	AADT
STATE SECONDARY	R	URB MINOR ART	NONE (UNDIV)	PARTIAL	NOT NHS	02.180			4	48I	25,051
						02.180	MD 70A	N LAWRENCE AVE			
						02.180		CROSSOVER			
			CENTER TLA (UNDIV)			02.220					
						02.260	CO4562	WILLIE DR			
						02.260	CO5892	COMPTON DR			
						02.310	CO2774	BESTGATE RD (AHEAD)			

ROUTE NUMBER: MD 70A
INVENTORY DIRECTION: NORTH
ROUTE NAME: N LAWRENCE AVE

STATE SYSTEM		FUNCTIONAL CLASS	MEDIAN TYPE	ACCESS CONTROL	NHS	MILEPOINT		MILEPOINT DESCRIPTION	MARKED LANES	SURFACE WIDTH/TYPE*	AADT
STATE SECONDARY	R	URB LOCAL	NONE (UNDIV)	NONE	NOT NHS	00.000			2	31I	98
						00.000	MD 70	BESTGATE RD			
						00.000		STOP SIGN			
						00.110	OP5170	NO NAME			
						00.150	OP879	N LAWRENCE AVE (AHEAD)			

ROUTE NUMBER: MD 70C
INVENTORY DIRECTION: EAST
ROUTE NAME: N BESTGATE RD

STATE SYSTEM		FUNCTIONAL CLASS	MEDIAN TYPE	ACCESS CONTROL	NHS	MILEPOINT		MILEPOINT DESCRIPTION	MARKED LANES	SURFACE WIDTH/TYPE*	AADT
STATE SECONDARY	R	URB COLL	NONE (UNDIV)	NONE	NOT NHS	00.000			2	24I	7,412
						00.000	CO2796	TIDEWATER COLONY DR (BACK)			
						00.000	MD 70	BESTGATE RD			
						00.000		TRAFFIC SIGNAL			
						00.024			2	34I	
						00.031		SPEED LIMIT 30 MPH			
			CENTER TLA (UNDIV)			00.034			2	24I	
						00.055		ST JOHN NEUMANN CHURCH			
						00.080	CO5463	N BESTGATE RD (AHEAD)			

*A,B = UNIMPROVED; C = GRADED & DRAINED; D,E = SOIL,GRAVEL,STONE; F,G = LOW TYPE BITUMINOUS
H,I = HIGH TYPE BITUMINOUS; J = CONCRETE; K= BRICK; L = BLOCK

STATE HIGHWAY LOCATION REFERENCE

COUNTY: ANNE ARUNDEL
DISTRICT: 5
DATE: 12/31/13

ROUTE NUMBER: **MD 100**
INVENTORY DIRECTION: EAST
ROUTE NAME: NO NAME

STATE SYSTEM		FUNCTIONAL CLASS	MEDIAN TYPE	ACCESS CONTROL	NHS	MILEPOINT		MILEPOINT DESCRIPTION	MARKED LANES	SURFACE WIDTH/TYPE*	AADT
STATE PRIMARY	R	URB FRWY EXPWY	POSITIVE BARRIER	FULL	NHS	00.000			4	48I	92,720
						00.000		HOWARD CO/L			
						00.000		STRUC #2178 DEEP RUN			
						00.050					
						00.050	RP100- 3	RAMP 3 FR MD 100 EB TO MD 100M NB			
						00.050	RP100- 1	RAMP 1 FR MD 100M NB TO MD 100 WB			
						00.050		END BRIDGE			
						00.180	MD100M	COCA COLA DR			
						00.180		STRUC #2179			
						00.180		EXIT #8			
						00.360	RP100- 2	RAMP 2 FR MD 100 WB TO MD 100M NB			
						00.430	RP100- 5	RAMP 5 FR MD 100M SB TO MD 100 EB			
						00.630	RP295- 8	RAMP 8 FR MD 295 SB TO MD 100 WB			
						00.680	RP295- 9	RAMP 9 FR MD 100 EB TO MD 100 EB			
						00.820	RP295- 7	RAMP 7 FR MD 100 WB TO MD 295 SB			
						00.880					75,490
						00.880	MD295	BALTIMORE WASHINGTON PKWY			
						00.880		STRUC #2180			
						00.880		EXIT #9			
						00.940	RP295- 1	RAMP 1 FR MD 295 NB TO MD 100 WB			
						01.110	RP295- 2	RAMP 2 FR MD 100 WB TO MD 295 NB			
						01.140	MD100N	WRIGHT RD			
						01.140		STRUC #2181			
						01.300		SPEED LIMIT 55 MPH			
						01.330		STRUC #0218200 PINEY RUN			
						01.400	RP295- 9	RAMP 9 FR MD 100 EB TO MD 100 EB			
						01.630	RP100- 1	RAMP 1 FR MD 713 NB TO MD 100 WB			
						01.710	RP100- 6	RAMP 6 FR MD 100 EB TO MD 713 SB			
						01.900		BEGIN BRIDGE			
						01.920					77,090
						01.920	MD713	ARUNDEL MILLS BLVD			
						01.920		STRUC #2183			
						01.920		EXIT #10			
						01.940		END BRIDGE			
						01.960	RP100- 3	RAMP 3 FR MD 100 EB TO MD 713 NB			

*A,B = UNIMPROVED; C = GRADED & DRAINED; D,E = SOIL,GRAVEL,STONE; F,G = LOW TYPE BITUMINOUS
H,I = HIGH TYPE BITUMINOUS; J = CONCRETE; K= BRICK; L = BLOCK

STATE HIGHWAY LOCATION REFERENCE

COUNTY: ANNE ARUNDEL
DISTRICT: 5
DATE: 12/31/13

ROUTE NUMBER: MD 100 CONTINUED

INVENTORY DIRECTION: EAST

ROUTE NAME: NO NAME

STATE SYSTEM		FUNCTIONAL CLASS	MEDIAN TYPE	ACCESS CONTROL	NHS	MILEPOINT		MILEPOINT DESCRIPTION	MARKED LANES	SURFACE WIDTH/TYPE*	AADT
STATE PRIMARY	R	URB FRWY EXPWY	POSITIVE BARRIER	FULL	NHS	02.190	RP100- 7	RAMP 7 FR MD 100 WB TO MD 713 SB	4	48I	77,090
						02.240	RP100- 5	RAMP 5 FR MD 713 SB TO MD 100 EB			
						02.670		CROSSOVER			
						02.830	MD100P	HARMANS RD			
						02.830		STRUC #2185			
						03.010		BEGIN BRIDGE			
						03.080		STRUC #2186 STONY RUN			
						03.140		END BRIDGE			
						03.350		BEGIN BRIDGE			
						03.370		STRUC #2187 AMTRAK R/R			
						03.410		END BRIDGE			
						03.640	RP100- 3	RAMP 3 FR MD 100 EB TO MD 170 NB			
						03.640	RP100- 1	RAMP 1 FR MD 170 NB TO MD 100 WB			
						03.900		BEGIN BRIDGE			
						03.920					82,220
						03.920	MD170	TELEGRAPH RD			
						03.920		STRUC #2189			
						03.920		EXIT #11			
						03.920	RP100- 3	RAMP 3 FR MD 100 EB TO MD 170 NB			
						03.920	RP100- 1	RAMP 1 FR MD 170 NB TO MD 100 WB			
						03.920	RP100- 5	RAMP 5 FR MD 170 SB TO MD 100 EB			
						03.920	RP100- 7	RAMP 7 FR MD 100 WB TO MD 170 SB			
						03.940		END BRIDGE			
						04.220	RP100- 5	RAMP 5 FR MD 170 SB TO MD 100 EB			
						04.310	RP100- 7	RAMP 7 FR MD 100 WB TO MD 170 SB			
						04.420			5	60I	
						04.570	MD100Q	QUEENSTOWN RD			
						04.570		STRUC #2190			
						04.740			6	72I	
						04.820		CROSSOVER			
						05.030	MD100R	WB&A RD			
						05.030		STRUC #2191			
						05.420		DRAINAGE STRUC #02002X0			
						05.700			5	60I	
						05.850		STRUC #02159X0 EQUESTRIAN TUNNEL			

*A,B = UNIMPROVED; C = GRADED & DRAINED; D,E = SOIL,GRAVEL,STONE; F,G = LOW TYPE BITUMINOUS
H,I = HIGH TYPE BITUMINOUS; J = CONCRETE; K= BRICK; L = BLOCK

STATE HIGHWAY LOCATION REFERENCE

COUNTY: ANNE ARUNDEL
DISTRICT: 5
DATE: 12/31/13

ROUTE NUMBER: MD 100 CONTINUED
INVENTORY DIRECTION: EAST
ROUTE NAME: NO NAME

STATE SYSTEM		FUNCTIONAL CLASS	MEDIAN TYPE	ACCESS CONTROL	NHS	MILEPOINT		MILEPOINT DESCRIPTION	MARKED LANES	SURFACE WIDTH/TYPE*	AADT
STATE PRIMARY	R	URB FRWY EXPWY	POSITIVE BARRIER	FULL	NHS	05.910		STRUC #0219200 SAWMILL CREEK	5	60I	82,220
						05.940			4	48I	
						05.950	RP 97- 1	RAMP 1 FR IS 97 NB TO MD 100 WB			
						05.990	RP 97- 6	RAMP 6 FR MD 100 EB TO IS 97 SB			
						06.193		BEGIN BRIDGE			
						06.210	RP 97- 5	RAMP 5 FR IS 97 SB TO MD 100 EB			
						06.210		STRUC #2193			
						06.220		END BRIDGE			
						06.310	RP 97- 7	RAMP 7 FR MD 100 WB TO IS 97 SB			
						06.410			4	48J	
						06.410		BEGIN BRIDGE			
						06.430					76,493
						06.430	IS 97	NO NAME			
						06.430		STRUC #2194			
						06.430		EXIT #13			
						06.460			4	48I	
						06.460		END BRIDGE			
						06.540			4	48J	
						06.540		BEGIN BRIDGE			
						06.560	RP 97- 5	RAMP 5 FR IS 97 SB TO MD 100 EB			
						06.560	RP 97- 1	RAMP 1 FR IS 97 NB TO MD 100 WB			
						06.560		STRUC #2195			
						06.580			4	48I	
						06.580		END BRIDGE			
						06.690	RP 97- 2	RAMP 2 FR MD 100 WB TO IS 97 NB			
						06.790	RP 97- 4	RAMP 4 FR RAMP 1 (FR IS97 NB) TO MD 100			
						07.000		BEGIN BRIDGE			
						07.020	MD174	QUARTERFIELD RD			
						07.020		STRUC #2083			
						07.020		EXIT #14			
			UNPROTECTED			07.030					
						07.030		END BRIDGE			
						07.170	RP100- 6	RAMP 6 FR MD 174 EB TO MD 100 SB			
						07.170	RP100- 4	RAMP 4 FR MD 100 NB TO MD 174 EB			

*A,B = UNIMPROVED; C = GRADED & DRAINED; D,E = SOIL,GRAVEL,STONE; F,G = LOW TYPE BITUMINOUS
H,I = HIGH TYPE BITUMINOUS; J = CONCRETE; K= BRICK; L = BLOCK

STATE HIGHWAY LOCATION REFERENCE

COUNTY: ANNE ARUNDEL
DISTRICT: 5
DATE: 12/31/13

ROUTE NUMBER: MD 100 CONTINUED

INVENTORY DIRECTION: EAST

ROUTE NAME: NO NAME

STATE SYSTEM		FUNCTIONAL CLASS	MEDIAN TYPE	ACCESS CONTROL	NHS	MILEPOINT		MILEPOINT DESCRIPTION	MARKED LANES	SURFACE WIDTH/TYPE*	AADT
STATE PRIMARY	R	URB FRWY EXPWY	UNPROTECTED	FULL	NHS	07.540		BEGIN BRIDGE	4	48I	76,493
						07.560	MD 3BU	CRAIN HWY			
						07.560		STRUC #2084			
						07.580		END BRIDGE			
						07.930		ATR STATION #0038 (CABINET EB/L)			
						08.230	RP100- 6	RAMP 6 FR MD 100 EB TO OAKWOOD RD SB			
						08.230	RP100- 8	RAMP 8 FR OAKWOOD RD SB TO MD 100 WB			
						08.370		BEGIN BRIDGE			
						08.380					76,290
						08.380	CO694	OAKWOOD RD			
						08.380		STRUC #2085			
						08.380		EXIT #15			
						08.400		END BRIDGE			
						08.530	RP100- 4	RAMP 4 FR OAKWOOD RD NB TO MD 100 EB			
						08.530	RP100- 2	RAMP 2 FR MD 100 WB TO OAKWOOD RD NB			
						08.800		STRUC #2086 MARLEY CREEK			
						09.230	RP100- 8	RAMP 8 FR MD 2 SB TO MD 100 WB			
						09.260		STRUC OVERHEAD - B & A TRAIL			
			POSITIVE BARRIER			09.370			5	60I	
						09.370		CROSSOVER			
						09.400	RP100- 6	RAMP 6 FR MD 100 EB TO MD 2 SB			
						09.440		DRAINAGE STRUC #02051X0			
						09.510	RP100- 7	RAMP 7 FR MD 100 WB TO MD 2 SB			
						09.550		BEGIN BRIDGE			
						09.570	RP100- 5	RAMP 5 FR MD 2 SB TO MD 100 EB			
						09.590					27,050
						09.590	MD 2	GOV RITCHIE HWY			
						09.590		STRUC #2082			
						09.590		EXIT #16			
						09.620		END BRIDGE			
						09.670			4	48I	
						09.670	RP100- 1	RAMP 1 FR MD 2 NB TO MD 100 WB			
						09.720	RP100- 3	RAMP 3 FR MD 100 EB TO MD 2 NB			

*A,B = UNIMPROVED; C = GRADED & DRAINED; D,E = SOIL,GRAVEL,STONE; F,G = LOW TYPE BITUMINOUS
H,I = HIGH TYPE BITUMINOUS; J = CONCRETE; K= BRICK; L = BLOCK

STATE HIGHWAY LOCATION REFERENCE

COUNTY: ANNE ARUNDEL
DISTRICT: 5
DATE: 12/31/13

ROUTE NUMBER: MD 100 CONTINUED

INVENTORY DIRECTION: EAST

ROUTE NAME: NO NAME

STATE SYSTEM		FUNCTIONAL CLASS	MEDIAN TYPE	ACCESS CONTROL	NHS	MILEPOINT		MILEPOINT DESCRIPTION	MARKED LANES	SURFACE WIDTH/TYPE*	AADT
STATE PRIMARY	R	URB FRWY EXPWY	POSITIVE BARRIER	FULL	NHS	09.750	RP100- 1	RAMP 1 FR MD 2 NB TO MD 100 WB	4	48I	27,050
						09.750		STRUC #2080			
						09.870	RP100- 9	RAMP 9 FR MD 177 WB TO MD 100 WB			
						09.910	RP100- 4	RAMP 4 FR RAMP 1 (FR MD 2 NB) TO MD 100			
						10.070	RP100-11	RAMP 11 FR MD 100 WB TO MD 177 EB			
						10.180	MD 10	ARUNDEL EXPWY			
						10.180		STRUC #2173			
						10.250		BEGIN BRIDGE			
						10.260	CO4505	JUMPERS HOLE RD			
						10.260		STRUC #2103			
						10.270		END BRIDGE			
STATE SECONDARY						10.450			6	72I	
						10.450	MD 10	ARUNDEL EXPWY			
						10.530			8	96I	
						10.530		MD 10 (SB/L)			
						10.920			4	48I	
						10.920	MD 10	ARUNDEL EXPWY			
						11.150	MD 10	ARUNDEL EXPWY			
						11.150		STRUC #2175			
						11.340		DRAINAGE 2 - 36" CMP			
						11.565		NO NAME ACCESS RD			
						11.900	MD648H	WATERFORD RD			
						11.900		STRUC #2104			
						11.900		STRUC #2105			
			UNPROTECTED			11.970					
						12.050		DRAINAGE 2 - 48" CMP'S			
						12.110		DRAINAGE STRUC #02318X0			
						12.360		CROSSOVER			
						12.370	RP100- 6	RAMP 6 FR MD 100 EB TO CATHERINE AVE SB			
						12.390	RP100- 8	RAMP 8 FR CATHERINE AVE SB TO MD 100 WB			
						12.610	CO1607	CATHERINE AVE			
						12.610		STRUC #2106			
						12.610		EXIT #19			

*A,B = UNIMPROVED; C = GRADED & DRAINED; D,E = SOIL,GRAVEL,STONE; F,G = LOW TYPE BITUMINOUS
H,I = HIGH TYPE BITUMINOUS; J = CONCRETE; K= BRICK; L = BLOCK

STATE HIGHWAY LOCATION REFERENCE

COUNTY: ANNE ARUNDEL
DISTRICT: 5
DATE: 12/31/13

ROUTE NUMBER: MD 100 CONTINUED
INVENTORY DIRECTION: EAST
ROUTE NAME: NO NAME

STATE SYSTEM		FUNCTIONAL CLASS	MEDIAN TYPE	ACCESS CONTROL	NHS	MILEPOINT		MILEPOINT DESCRIPTION	MARKED LANES	SURFACE WIDTH/TYPE*	AADT
STATE SECONDARY	R	URB FRWY EXPWY	UNPROTECTED	FULL	NHS	12.870		DRAINAGE STRUC #02285X0	4	48I	27,050
						13.240	RP100- 8	RAMP 8 FR EDWIN RAYNOR BLVD TO MD 100 WB			
						13.330		DRAINAGE STRUC #02286X0			
						13.440	RP100- 3	RAMP 3 FR MD 100 EB TO EDWIN RAYNOR BLVD			
						13.450	CO2043	EDWIN RAYNOR BLVD			
						13.450		STRUC #2098			
						13.450		EXIT #20			
			POSITIVE BARRIER			13.790					
						13.940		SPUR FR MD 607			
						13.960		SPUR TO MD 607			
			UNPROTECTED	PARTIAL		13.990					
						13.990	MD607	MAGOTHY BRIDGE RD			
						13.990		TRAFFIC SIGNAL			
						14.030		SPUR TO MD 607			
						14.030		SPUR FR MD 607			
						14.290	CO2028	MAGOTHY BEACH RD			
						14.290		TRAFFIC SIGNAL			
						14.570			3	48I	
						14.610			3	42I	
						14.610		SPUR FR MD 177			
						14.640			3	40I	
						14.750		TRAFFIC SIGNAL AT MD 177 (WB/L)			
						14.843			3	36I	
						14.870	MD177	MOUNTAIN RD			

ROUTE NUMBER: MD 100M
INVENTORY DIRECTION: NORTH
ROUTE NAME: COCA COLA DR

STATE SYSTEM		FUNCTIONAL CLASS	MEDIAN TYPE	ACCESS CONTROL	NHS	MILEPOINT		MILEPOINT DESCRIPTION	MARKED LANES	SURFACE WIDTH/TYPE*	AADT
STATE SECONDARY	R	URB LOCAL	NONE (UNDIV)	NONE	NOT NHS	00.000			4	50I	12,542
						00.000	MD103	DORSEY RD			
						00.000		TRAFFIC SIGNAL			
			PAINTED			00.050			4	48I	

*A,B = UNIMPROVED; C = GRADED & DRAINED; D,E = SOIL,GRAVEL,STONE; F,G = LOW TYPE BITUMINOUS
H,I = HIGH TYPE BITUMINOUS; J = CONCRETE; K= BRICK; L = BLOCK

STATE HIGHWAY LOCATION REFERENCE

COUNTY: ANNE ARUNDEL
DISTRICT: 5
DATE: 12/31/13

ROUTE NUMBER: MD 100M CONTINUED

INVENTORY DIRECTION: NORTH

ROUTE NAME: COCA COLA DR

STATE SYSTEM		FUNCTIONAL CLASS	MEDIAN TYPE	ACCESS CONTROL	NHS	MILEPOINT		MILEPOINT DESCRIPTION	MARKED LANES	SURFACE WIDTH/TYPE*	AADT
STATE SECONDARY	R	URB LOCAL	PAINTED	NONE	NOT NHS	00.070	RP100- 4	RAMP 4 FR MD 100M TO RAMP 5 (TO MD 100)	4	48I	12,542
						00.070	RP100- 6	RAMP 6 FR RAMP 3(FR MD100 EB) TO MD 100M			
			NONE (UNDIV)			00.090					
						00.090	RP100- 5	RAMP 5 FR MD 100M SB TO MD 100 EB			
						00.090	RP100- 3	RAMP 3 FR MD 100 EB TO MD 100M NB			
						00.090		TRAFFIC SIGNAL			
						00.110		BEGIN BRIDGE			
						00.130					13,972
						00.130	MD100	NO NAME			
						00.130		STRUC #2179			
						00.130		EXIT #8			
						00.150		END BRIDGE			
			PAINTED			00.170					
						00.170	RP100- 7	RAMP 7 FR RAMP 2(FR MD100 WB) TO MD 100M			
						00.170	RP100- 1	RAMP 1 FR MD 100M NB TO MD 100 WB			
						00.170		TRAFFIC SIGNAL			
						00.180	RP100- 2	RAMP 2 FR MD 100 WB TO MD 100M NB			
						00.190	RP100- 8	RAMP 8 FR MD 100M TO RAMP 1(TO MD100 WB)			
			NONE (UNDIV)			00.210			4	50I	
						00.316		BEGIN BRIDGE			
						00.340		STRUC #2170 DEEP RUN			
						00.340		HOWARD CO/L			

ROUTE NUMBER: MD 100N

INVENTORY DIRECTION: SOUTH

ROUTE NAME: WRIGHT RD

STATE SYSTEM		FUNCTIONAL CLASS	MEDIAN TYPE	ACCESS CONTROL	NHS	MILEPOINT		MILEPOINT DESCRIPTION	MARKED LANES	SURFACE WIDTH/TYPE*	AADT
STATE SECONDARY	R	URB COLL	NONE (UNDIV)	NONE	NOT NHS	00.000			2	24I	734
						00.000	MD176	DORSEY RD			
						00.000		STOP SIGN			
						00.034		BEGIN BRIDGE			
						00.050	MD100	NO NAME			

*A,B = UNIMPROVED; C = GRADED & DRAINED; D,E = SOIL,GRAVEL,STONE; F,G = LOW TYPE BITUMINOUS
H,I = HIGH TYPE BITUMINOUS; J = CONCRETE; K= BRICK; L = BLOCK

STATE HIGHWAY LOCATION REFERENCE

COUNTY: ANNE ARUNDEL
DISTRICT: 5
DATE: 12/31/13

ROUTE NUMBER: MD 100N CONTINUED
INVENTORY DIRECTION: SOUTH
ROUTE NAME: WRIGHT RD

STATE SYSTEM		FUNCTIONAL CLASS	MEDIAN TYPE	ACCESS CONTROL	NHS	MILEPOINT		MILEPOINT DESCRIPTION	MARKED LANES	SURFACE WIDTH/TYPE*	AADT
STATE SECONDARY	R	URB COLL	NONE (UNDIV)	NONE	NOT NHS	00.050		STRUC #2181	2	24I	734
						00.050	RP295- 9	RAMP 9 FR MD 100 EB TO MD 100 EB			
						00.050	RP295- 4	RAMP 4 FR MD 295 NB TO RAMP 9 (TO MD100)			
						00.072		END BRIDGE			
						00.148		SPEED LIMIT 25 MPH			
						00.170	MD100O	OLD SECTION WRIGHT RD			
						00.180		SPUR FR MD 100O TO MD 100N			
						00.200	CO941	WRIGHT RD (AHEAD)			

ROUTE NUMBER: MD 100O
INVENTORY DIRECTION: NORTH
ROUTE NAME: OLD SECTION WRIGHT RD

STATE SYSTEM		FUNCTIONAL CLASS	MEDIAN TYPE	ACCESS CONTROL	NHS	MILEPOINT		MILEPOINT DESCRIPTION	MARKED LANES	SURFACE WIDTH/TYPE*	AADT
STATE SECONDARY	R	URB LOCAL	NONE (UNDIV)	NONE	NOT NHS	00.000			2	20I	98
						00.000	MD100N	WRIGHT RD			
						00.012		SPUR TO MD 100N			
						00.020			2	18I	
						00.040	CO5557	OLD SECTION WRIGHT RD (AHEAD)			

ROUTE NUMBER: MD 100P
INVENTORY DIRECTION: NORTH
ROUTE NAME: HARMANS RD

STATE SYSTEM		FUNCTIONAL CLASS	MEDIAN TYPE	ACCESS CONTROL	NHS	MILEPOINT		MILEPOINT DESCRIPTION	MARKED LANES	SURFACE WIDTH/TYPE*	AADT
STATE SECONDARY	R	URB COLL	NONE (UNDIV)	NONE	NOT NHS	00.990			2	22I	5,472
						00.990	CO928	HARMANS RD (BACK)			
						01.080		BEGIN BRIDGE			
						01.100	MD100	NO NAME			
						01.100		STRUC #2185			
						01.121		END BRIDGE			
						01.250	CO928	HARMANS RD (AHEAD)			

*A,B = UNIMPROVED; C = GRADED & DRAINED; D,E = SOIL,GRAVEL,STONE; F,G = LOW TYPE BITUMINOUS
H,I = HIGH TYPE BITUMINOUS; J = CONCRETE; K= BRICK; L = BLOCK

STATE HIGHWAY LOCATION REFERENCE

COUNTY: ANNE ARUNDEL
DISTRICT: 5
DATE: 12/31/13

ROUTE NUMBER: **MD 100Q**
INVENTORY DIRECTION: EAST
ROUTE NAME: QUEENSTOWN RD

STATE SYSTEM		FUNCTIONAL CLASS	MEDIAN TYPE	ACCESS CONTROL	NHS	MILEPOINT		MILEPOINT DESCRIPTION	MARKED LANES	SURFACE WIDTH/TYPE*	AADT
STATE SECONDARY	R	URB LOCAL	NONE (UNDIV)	NONE	NOT NHS	00.290			2	24I	1,302
						00.290	CO908	QUEENSTOWN RD (BACK)			
						00.367		BEGIN BRIDGE			
						00.400	MD100	NO NAME			
						00.400		STRUC #2190			
						00.425		END BRIDGE			
						00.493		SPEED LIMIT 35 MPH			
						00.550	CO908	QUEENSTOWN RD (AHEAD)			

ROUTE NUMBER: **MD 100R**
INVENTORY DIRECTION: SOUTH
ROUTE NAME: WB&A RD

STATE SYSTEM		FUNCTIONAL CLASS	MEDIAN TYPE	ACCESS CONTROL	NHS	MILEPOINT		MILEPOINT DESCRIPTION	MARKED LANES	SURFACE WIDTH/TYPE*	AADT
STATE SECONDARY	R	URB COLL	NONE (UNDIV)	NONE	NOT NHS	00.400			2	24I	3,982
						00.400	CO910	WB&A RD (BACK)			
						00.512		BEGIN BRIDGE			
						00.530	MD100	NO NAME			
						00.530		STRUC #2191			
						00.560		END BRIDGE			
						00.610	OP5245	CHEESMAN DR			
						00.670	CO910	WB&A RD (AHEAD)			

ROUTE NUMBER: **MD 100S**
INVENTORY DIRECTION: EAST
ROUTE NAME: WIEKER RD

STATE SYSTEM		FUNCTIONAL CLASS	MEDIAN TYPE	ACCESS CONTROL	NHS	MILEPOINT		MILEPOINT DESCRIPTION	MARKED LANES	SURFACE WIDTH/TYPE*	AADT
STATE SECONDARY	R	URB LOCAL	NONE (UNDIV)	NONE	NOT NHS	00.000			2	22I	98
						00.000	CO918	DENSON DR (BACK)			
						00.000	MD170	TELEGRAPH RD			
						00.000		STOP SIGN			
						00.054		SPEED LIMIT 25 MPH			
						00.120	MD100T	SANDY FARM RD			
						00.160	CO1158	S WIEKER RD			

*A,B = UNIMPROVED; C = GRADED & DRAINED; D,E = SOIL,GRAVEL,STONE; F,G = LOW TYPE BITUMINOUS
H,I = HIGH TYPE BITUMINOUS; J = CONCRETE; K= BRICK; L = BLOCK

STATE HIGHWAY LOCATION REFERENCE

COUNTY: ANNE ARUNDEL
DISTRICT: 5
DATE: 12/31/13

ROUTE NUMBER: **MD 100S** **CONTINUED**
INVENTORY DIRECTION: EAST
ROUTE NAME: WIEKER RD

STATE SYSTEM		FUNCTIONAL CLASS	MEDIAN TYPE	ACCESS CONTROL	NHS	MILEPOINT		MILEPOINT DESCRIPTION	MARKED LANES	SURFACE WIDTH/TYPE*	AADT
STATE SECONDARY	R	URB LOCAL	NONE (UNDIV)	NONE	NOT NHS	00.160	CO1157	WIEKER RD (AHEAD)	2	22I	98

ROUTE NUMBER: **MD 100T**
INVENTORY DIRECTION: NORTH
ROUTE NAME: SANDY FARM RD

STATE SYSTEM		FUNCTIONAL CLASS	MEDIAN TYPE	ACCESS CONTROL	NHS	MILEPOINT		MILEPOINT DESCRIPTION	MARKED LANES	SURFACE WIDTH/TYPE*	AADT
STATE SECONDARY	R	URB LOCAL	NONE (UNDIV)	NONE	NOT NHS	00.000			2	22I	98
						00.000	MD100S	WIEKER RD			
						00.000		STOP SIGN			
						00.360			2	14I	
						00.600		ROAD END			

ROUTE NUMBER: **MD 100U**
INVENTORY DIRECTION: SOUTH
ROUTE NAME: OTIS DR

STATE SYSTEM		FUNCTIONAL CLASS	MEDIAN TYPE	ACCESS CONTROL	NHS	MILEPOINT		MILEPOINT DESCRIPTION	MARKED LANES	SURFACE WIDTH/TYPE*	AADT
STATE SECONDARY	R	URB LOCAL	NONE (UNDIV)	NONE	NOT NHS	00.520			2	24I	98
						00.520	CO919	OTIS DR (BACK)			
						00.670		ROAD END			

ROUTE NUMBER: **MD 103**
INVENTORY DIRECTION: NORTH
ROUTE NAME: PARKWAY DR SOUTH

STATE SYSTEM		FUNCTIONAL CLASS	MEDIAN TYPE	ACCESS CONTROL	NHS	MILEPOINT		MILEPOINT DESCRIPTION	MARKED LANES	SURFACE WIDTH/TYPE*	AADT
STATE SECONDARY	R	URB LOCAL	NONE (UNDIV)	NONE	NOT NHS	00.000			2	50I	7,982
						00.000	CO6004	PARKWAY DR SOUTH (BACK)			
						00.200	CO5768	RACE RD			
						00.240			2	48I	
						00.270		SPEED LIMIT 25 MPH			
						00.290			2	24I	
		URB COLL				00.320					
						00.320	CO940	FAULKNER RD			

*A,B = UNIMPROVED; C = GRADED & DRAINED; D,E = SOIL,GRAVEL,STONE; F,G = LOW TYPE BITUMINOUS
H,I = HIGH TYPE BITUMINOUS; J = CONCRETE; K= BRICK; L = BLOCK

STATE HIGHWAY LOCATION REFERENCE

COUNTY: ANNE ARUNDEL
DISTRICT: 5
DATE: 12/31/13

ROUTE NUMBER: MD 103 CONTINUED

INVENTORY DIRECTION: NORTH

ROUTE NAME: PARKWAY DR SOUTH

STATE SYSTEM		FUNCTIONAL CLASS	MEDIAN TYPE	ACCESS CONTROL	NHS	MILEPOINT		MILEPOINT DESCRIPTION	MARKED LANES	SURFACE WIDTH/TYPE*	AADT
STATE SECONDARY	R	URB COLL	NONE (UNDIV)	NONE	NOT NHS	00.360			2	30I	7,982
						00.390			2	26I	
			PAINTED			00.408			2	24I	
						00.420			2	26I	
			NONE (UNDIV)			00.460			2	24I	
NAME: DORSEY RD						00.460	MD100M	COCA COLA DR			
						00.460		TRAFFIC SIGNAL			
						00.460		COCA COLA DR			
			PAINTED			00.510					
						00.520	CO4640	DORSEY RD			
			NONE (UNDIV)			00.570					
						00.590	CO954	FOREST AVE			
						00.670		STRUC #2049 DEEP RUN			
						00.750			2	30I	
						00.750	CO953	OHIO AVE			
						00.750	CO578	OCONNER RD			
						00.830		R/R #CSX 140 885 B			
						00.830		HOWARD CO/L			

ROUTE NUMBER: MD 162

INVENTORY DIRECTION: NORTH

ROUTE NAME: AVIATION BLVD

STATE SYSTEM		FUNCTIONAL CLASS	MEDIAN TYPE	ACCESS CONTROL	NHS	MILEPOINT		MILEPOINT DESCRIPTION	MARKED LANES	SURFACE WIDTH/TYPE*	AADT
STATE SECONDARY	R	URB MINOR ART	CURBED	NONE	NHS	00.000			4	48I	19,741
						00.000	CO605	STEWART AVE (BACK)			
						00.000	MD176	DORSEY RD			
						00.000		TRAFFIC SIGNAL			
						00.040			5	60I	
						00.040		SPUR FR MD 176			
						00.140		SPEED LIMIT 50 MPH			
						00.150		ENT TO MD STATE POLICE BARRACK "P"			
						00.150		CROSSOVER			
						00.250	CO3636	OLD HAMMONDS FERRY RD			
						00.290		SPUR TO MD 162A			

*A,B = UNIMPROVED; C = GRADED & DRAINED; D,E = SOIL,GRAVEL,STONE; F,G = LOW TYPE BITUMINOUS
H,I = HIGH TYPE BITUMINOUS; J = CONCRETE; K= BRICK; L = BLOCK

STATE HIGHWAY LOCATION REFERENCE

COUNTY: ANNE ARUNDEL
DISTRICT: 5
DATE: 12/31/13

ROUTE NUMBER: MD 162 CONTINUED

INVENTORY DIRECTION: NORTH

ROUTE NAME: AVIATION BLVD

STATE SYSTEM		FUNCTIONAL CLASS	MEDIAN TYPE	ACCESS CONTROL	NHS	MILEPOINT		MILEPOINT DESCRIPTION	MARKED LANES	SURFACE WIDTH/TYPE*	AADT
STATE SECONDARY	R	URB MINOR ART	CURBED	NONE	NHS	00.300		DRAINAGE STRUC #02099X0	5	60I	19,741
						00.320	MD162A	CROMWELL PARK DR			
						00.320		TRAFFIC SIGNAL			
						00.320		CROSSOVER			
						00.360		DRAINAGE 36" CMP			
						00.420		SPUR TO HOLLINS FERRY RD			
						00.425					19,761
						00.425	CO5899	HOLLINS FERRY RD			
						00.425		TRAFFIC SIGNAL			
						00.435		SPUR FR HOLLINS FERRY RD			
						00.480		SPEED LIMIT 50 MPH			
						00.690			4	48I	
						00.690		CROSSOVER			
						00.810		DRAINAGE STRUC #02100X0			
						00.860		DRAINAGE STRUC #02101X0			
						00.890		CROSSOVER			
						01.100	CO4000	ALLWOOD DR			
						01.100		TRAFFIC SIGNAL			
						01.100		CROSSOVER			
						01.370	CO563	WICKLOW RD			
						01.370		CROSSOVER			
						01.480	CO555	WILLIAMS RD			
						01.580	CO554	FERNDALE RD			
						01.580		AARONSON DR			
						01.580		CROSSOVER			
						01.760	CO213	MAPLE AVE			
						01.830	MD762	ANDOVER RD			
						01.830		TRAFFIC SIGNAL			
						01.830		CROSSOVER			
						01.930		SPEED LIMIT 45 MPH			
						01.970		CROSSOVER			
						02.000		STRUC #2137 BR OF STONY RUN			
						02.150		ENT TO BWI PARKING			
						02.150		CROSSOVER			
						02.150		TRAFFIC SIGNAL			

*A,B = UNIMPROVED; C = GRADED & DRAINED; D,E = SOIL,GRAVEL,STONE; F,G = LOW TYPE BITUMINOUS
H,I = HIGH TYPE BITUMINOUS; J = CONCRETE; K= BRICK; L = BLOCK

STATE HIGHWAY LOCATION REFERENCE

COUNTY: ANNE ARUNDEL
DISTRICT: 5
DATE: 12/31/13

ROUTE NUMBER: MD 162 CONTINUED
INVENTORY DIRECTION: NORTH
ROUTE NAME: AVIATION BLVD

STATE SYSTEM		FUNCTIONAL CLASS	MEDIAN TYPE	ACCESS CONTROL	NHS	MILEPOINT		MILEPOINT DESCRIPTION	MARKED LANES	SURFACE WIDTH/TYPE*	AADT
STATE SECONDARY	R	URB MINOR ART	CURBED	NONE	NHS	02.280		SPUR TO MD 170	4	48I	19,761
						02.310	MD170	CAMP MEADE RD			
						02.310		CROSSOVER			
						02.310		TRAFFIC SIGNAL			

ROUTE NUMBER: MD 162A
INVENTORY DIRECTION: NORTH
ROUTE NAME: CROMWELL PARK DR

STATE SYSTEM		FUNCTIONAL CLASS	MEDIAN TYPE	ACCESS CONTROL	NHS	MILEPOINT		MILEPOINT DESCRIPTION	MARKED LANES	SURFACE WIDTH/TYPE*	AADT
STATE SECONDARY	R	URB LOCAL	CURBED	NONE	NOT NHS	00.000			5	54I	13,511
						00.000	MD162	AVIATION BLVD			
						00.000		TRAFFIC SIGNAL			
						00.030			3	36I	
						00.030		SPUR FR MD 162			
						00.080			4	48I	
						00.140	RP 97- 9	RAMP 9 FR MD 162A TO IS 97 SB			
						00.160	RP 97- 5	RAMP 5 FR MD 162A TO RAMP 9 (TO IS97 SB)			
						00.160	RP 97- 8	RAMP 8 FR IS 97 SB TO MD 162A			
						00.160		TRAFFIC SIGNAL			
						00.200	RP 97-10	RAMP 10 FR RAMP 8 (FR IS97 SB) TO MD162A			
						00.200	CO6228	CROMWELL PARK DR (AHEAD)			

ROUTE NUMBER: MD 168
INVENTORY DIRECTION: EAST
ROUTE NAME: NURSERY RD

STATE SYSTEM		FUNCTIONAL CLASS	MEDIAN TYPE	ACCESS CONTROL	NHS	MILEPOINT		MILEPOINT DESCRIPTION	MARKED LANES	SURFACE WIDTH/TYPE*	AADT
STATE SECONDARY	R	URB MINOR ART	NONE (UNDIV)	NONE	NOT NHS	00.000			2	24I	10,791
						00.000	CO 6	W NURSERY RD (BACK)			
						00.000	CO 17	HAMMONDS FERRY RD			
						00.000		TRAFFIC SIGNAL			
						00.080		SPEED LIMIT 30 MPH			
			CENTER TLA (UNDIV)			00.110					

*A,B = UNIMPROVED; C = GRADED & DRAINED; D,E = SOIL,GRAVEL,STONE; F,G = LOW TYPE BITUMINOUS
H,I = HIGH TYPE BITUMINOUS; J = CONCRETE; K= BRICK; L = BLOCK

STATE HIGHWAY LOCATION REFERENCE

COUNTY: ANNE ARUNDEL
DISTRICT: 5
DATE: 12/31/13

ROUTE NUMBER: **MD 168** **CONTINUED**
INVENTORY DIRECTION: EAST
ROUTE NAME: NURSERY RD

STATE SYSTEM		FUNCTIONAL CLASS	MEDIAN TYPE	ACCESS CONTROL	NHS	MILEPOINT		MILEPOINT DESCRIPTION	MARKED LANES	SURFACE WIDTH/TYPE*	AADT
STATE SECONDARY	R	URB MINOR ART	CENTER TLA (UNDIV)	NONE	NOT NHS	00.210	IS695	BALTO BELTWAY (INNER LOOP)	2	24I	10,791
						00.210		STRUC #2002			
						00.210		EXIT #8			
						00.210	IS695	BALTO BELTWAY (OUTER LOOP)			
						00.260	MD969A	FAIRVIEW AVE			
						00.260		TRAFFIC SIGNAL			
						00.290			2	32I	
						00.340			2	28I	
						00.340	CO113	RAYNOR AVE			
			NONE (UNDIV)			00.410			2	24I	
						00.450	CO112	WEDEMAN AVE			
						00.490	CO111	CENTRAL AVE			
						00.620	CO4576	BARKWOOD CT			
						00.682			2	24J	
						00.682		BEGIN BRIDGE			
						00.700	MD295	BALTIMORE WASHINGTON PKWY			
						00.700		STRUC #2012			
						00.719			2	24I	
						00.719		END BRIDGE			
						00.770	MD969	ELEANOR DR			
						00.840	CO106	SARAH AVE			
						00.850	CO110	TERRACE DR			
						00.910			2	22I	
						00.910	CO 98	COLONIAL DR			
						00.980	CO 97	HAMPTON RD			
						01.050	CO 96	MANSION RD			
						01.130	CO 95	PATAPSCO RD			
						01.280	MD648E	BALTO ANNAPOLIS BLVD			
						01.280	CO117	SHENANDOAH AVE (AHEAD)			
						01.280		TRAFFIC SIGNAL			

*A,B = UNIMPROVED; C = GRADED & DRAINED; D,E = SOIL,GRAVEL,STONE; F,G = LOW TYPE BITUMINOUS
H,I = HIGH TYPE BITUMINOUS; J = CONCRETE; K= BRICK; L = BLOCK

STATE HIGHWAY LOCATION REFERENCE

COUNTY: ANNE ARUNDEL
DISTRICT: 5
DATE: 12/31/13

ROUTE NUMBER: **MD 169**
INVENTORY DIRECTION: EAST
ROUTE NAME: W MAPLE RD

STATE SYSTEM		FUNCTIONAL CLASS	MEDIAN TYPE	ACCESS CONTROL	NHS	MILEPOINT		MILEPOINT DESCRIPTION	MARKED LANES	SURFACE WIDTH/TYPE*	AADT
STATE SECONDARY	R	URB COLL	NONE (UNDIV)	NONE	NOT NHS	00.000			2	25I	4,442
						00.000	CO 37	MAPLE RD (BACK)			
						00.000	CO 17	HAMMONDS FERRY RD			
						00.000		TRAFFIC SIGNAL			
						00.041		SPEED LIMIT 30 MPH			
						00.056		ST. JOHNS EVANGELICAL LUTHERAN CHURCH			
						00.090	CO 73	MEDORA RD			
						00.190	CO 77	SWEETSER RD			
						00.270			2	36I	
						00.270		R/R LIGHT RAIL			
						00.292			2	24I	
						00.320					5,102
NAME: E MAPLE RD						00.320	MD170	CAMP MEADE RD			
						00.320		TRAFFIC SIGNAL			
						00.360			2	22I	
						00.360	CO190	CATALPA RD			
						00.500	CO191	HILLTOP RD			
						00.560	CO186	SYCAMORE RD			
						00.610	CO180	HOMEWOOD RD			
						00.670	CO173	ORCHARD RD			
						00.730	CO174	MIDFIELD RD S			
						00.730	CO6577	MIDFIELD RD			
						00.910	CO175	JUNIPER RD			
						00.960		SPUR TO MD 648E			
						00.960		SPUR FR MD 648E			
						00.970	MD648E	BALTO ANNAPOLIS BLVD			
						00.970		TRAFFIC SIGNAL			

ROUTE NUMBER: **MD 170**
INVENTORY DIRECTION: NORTH
ROUTE NAME: TELEGRAPH RD

STATE SYSTEM		FUNCTIONAL CLASS	MEDIAN TYPE	ACCESS CONTROL	NHS	MILEPOINT		MILEPOINT DESCRIPTION	MARKED LANES	SURFACE WIDTH/TYPE*	AADT
STATE SECONDARY	R	URB MINOR ART	CURBED	NONE	NHS	00.000			4	48I	15,902

*A,B = UNIMPROVED; C = GRADED & DRAINED; D,E = SOIL,GRAVEL,STONE; F,G = LOW TYPE BITUMINOUS
H,I = HIGH TYPE BITUMINOUS; J = CONCRETE; K= BRICK; L = BLOCK

STATE HIGHWAY LOCATION REFERENCE

COUNTY: ANNE ARUNDEL
DISTRICT: 5
DATE: 12/31/13

ROUTE NUMBER: MD 170 CONTINUED

INVENTORY DIRECTION: NORTH

ROUTE NAME: TELEGRAPH RD

STATE SYSTEM		FUNCTIONAL CLASS	MEDIAN TYPE	ACCESS CONTROL	NHS	MILEPOINT		MILEPOINT DESCRIPTION	MARKED LANES	SURFACE WIDTH/TYPE*	AADT
STATE SECONDARY	R	URB MINOR ART	CURBED	NONE	NHS	00.000	CO5496	PINEY ORCHARD PKWY (BACK)	4	48I	15,902
						00.000	MD175	ANNAPOLIS RD			
						00.000		TRAFFIC SIGNAL			
						00.020					
						00.020		SPUR FR MD 175 - SP71			
						00.050		SPUR TO MD 175 - SP218			
			PAINTED			00.110					
						00.120			3	48I	
						00.150			2	48I	
			NONE (UNDIV)			00.160			2	22I	
			PAINTED			00.290			2	24I	
						00.310	CO1027	PINE AVE			
			CENTER TLA (UNDIV)			00.354					
						00.354		NO NAME			
						00.370		SPEED LIMIT 40 MPH			
						00.470			3	36I	
						00.470	CO1122	LAMONTE AVE			
						00.470		NO NAME			
			PAINTED			00.540			4	48I	
						00.540	CO1123	BUCKLINA AVE			
			CURBED			00.600					
						00.600	CO1124	BETSON AVE			
						00.600	CO5689	CROSSROADS DR			
						00.600		TRAFFIC SIGNAL			
						00.640		WILBUR WADE SR CT			
						00.660		AA CO WESTERN DISTRICT POLICE			
						00.680		SPEED LIMIT 50 MPH			
						00.683		DIRECTIONAL CROSSOVER			
						00.690	CO1125	MAYFIELD RD			
						00.691		DIRECTIONAL CROSSOVER			
						00.794		SIGN: WELCOME TO ODENTON TOWN CENTER			
						00.860	RP 32- 4	RAMP 4 FR MD 170 NB TO MD 32 EB			
						00.870	RP 32- 6	RAMP 6 FR MD 32 EB TO MD 170 SB			
						00.900			4	52I	

*A,B = UNIMPROVED; C = GRADED & DRAINED; D,E = SOIL,GRAVEL,STONE; F,G = LOW TYPE BITUMINOUS
H,I = HIGH TYPE BITUMINOUS; J = CONCRETE; K= BRICK; L = BLOCK

STATE HIGHWAY LOCATION REFERENCE

COUNTY: ANNE ARUNDEL
DISTRICT: 5
DATE: 12/31/13

ROUTE NUMBER: MD 170 CONTINUED

INVENTORY DIRECTION: NORTH

ROUTE NAME: TELEGRAPH RD

STATE SYSTEM		FUNCTIONAL CLASS	MEDIAN TYPE	ACCESS CONTROL	NHS	MILEPOINT		MILEPOINT DESCRIPTION	MARKED LANES	SURFACE WIDTH/TYPE*	AADT
STATE SECONDARY	R	URB MINOR ART	CURBED	NONE	NHS	00.900	RP 32- 5	RAMP 5 FR MD 170 TO RAMP 4 (TO MD 32 EB)	4	52I	15,902
						00.900	RP 32- 3	RAMP 3 FR RAMP 6 (FR MD 32 EB) TO MD 170			
						00.900		TRAFFIC SIGNAL			
		URB OPA				00.960					21,822
						00.960	MD 32	NO NAME			
						00.960		STRUC #2205			
						00.994			3	52I	
						01.010			3	36I	
						01.010	RP 32- 7	RAMP 7 FR RAMP 2 (FR MD 32 WB) TO MD 170			
						01.010	RP 32- 1	RAMP 1 FR MD 170 TO RAMP 8 (TO MD 32 WB)			
						01.010		TRAFFIC SIGNAL			
						01.030	RP 32- 2	RAMP 2 FR MD 32 WB TO MD 170 NB			
						01.050	RP 32- 8	RAMP 8 FR MD 170 SB TO MD 32 WB			
						01.070			3	38I	
			PAINTED			01.090			2	38I	
			NONE (UNDIV)			01.100			2	28I	
						01.130			2	24I	
						01.130		SPUR TO OLD MILL RD - SP192			
			CENTER TLA (UNDIV)			01.150					
						01.150	CO1129	OLD MILL RD			
						01.150	CO1128	JACKSON GROVE RD			
						01.200		STRUC #204400 SEVERN RUN			
						01.217		SIGN: ODENTON			
						01.510	CO4212	MIDWAY RD			
						01.535	CO6354	GRANDE VIEW AVE			
						01.581	CO6355	BENNETT PL			
						01.690	CO1132	GRIMM RD			
						01.910	CO1133	ROGERS LA			
						01.990	CO1134	WATTS AVE			
						02.040	CO1137	EVERGREEN RD			
						02.040	OP1137	EVERGREEN RD			
						02.120	CO1139	MONARD AVE			
						02.150	CO1141	MARYLAND AVE			

*A,B = UNIMPROVED; C = GRADED & DRAINED; D,E = SOIL,GRAVEL,STONE; F,G = LOW TYPE BITUMINOUS
H,I = HIGH TYPE BITUMINOUS; J = CONCRETE; K= BRICK; L = BLOCK

STATE HIGHWAY LOCATION REFERENCE

COUNTY: ANNE ARUNDEL
DISTRICT: 5
DATE: 12/31/13

ROUTE NUMBER: MD 170 CONTINUED

INVENTORY DIRECTION: NORTH

ROUTE NAME: TELEGRAPH RD

STATE SYSTEM		FUNCTIONAL CLASS	MEDIAN TYPE	ACCESS CONTROL	NHS	MILEPOINT		MILEPOINT DESCRIPTION	MARKED LANES	SURFACE WIDTH/TYPE*	AADT
STATE SECONDARY	R	URB OPA	CENTER TLA (UNDIV)	NONE	NHS	02.180	CO1140	FLORIDA AVE	2	24I	21,822
						02.210	CO1144	WASHINGTON AVE			
						02.270	CO1145	VIRGINIA AVE			
						02.330	CO1146	GEORGIA AVE			
			NONE (UNDIV)			02.390					
						02.390	CO1148	HARVEY AVE			
						02.461		NAPA CT			
						02.610	CO1149	DONALD AVE			
						02.630	CO1150	CUNNINGHAM RD			
						02.762		PAUL DR			
						02.810	OP291	NO NAME			
						02.850		2ND ST			
						02.850	CO6135	JASONS LANDING WAY			
						03.080	CO1151	NORCROSS LA			
						03.080		GANDER WAY			
						03.330		AA CO #4 FIRE DEPT			
			PAINTED			03.360					
			NONE (UNDIV)			03.400			3	36I	
						03.400	CO4282	OLD DONALDSON AVE			
						03.500		SPUR FR MD 174 - SP231			
						03.520					23,252
						03.520	MD174	DONALDSON AVE			
						03.520		TRAFFIC SIGNAL			
						03.530		SPUR TO MD 174 - SP22			
						03.610			2	30I	
			PAINTED			03.635			2	24I	
			NONE (UNDIV)			03.675					
						03.820	CO917	MINNETONKA RD			
						03.820	CO6029	MORGAN STATION RD			
			PAINTED			03.970					
						03.980	OP286	NO NAME			
			CENTER TLA (UNDIV)			03.990					
			UNPROTECTED			04.020			2	36I	
						04.050			3	36I	
						04.086			4	48I	

*A,B = UNIMPROVED; C = GRADED & DRAINED; D,E = SOIL,GRAVEL,STONE; F,G = LOW TYPE BITUMINOUS
H,I = HIGH TYPE BITUMINOUS; J = CONCRETE; K= BRICK; L = BLOCK

STATE HIGHWAY LOCATION REFERENCE

COUNTY: ANNE ARUNDEL
DISTRICT: 5
DATE: 12/31/13

ROUTE NUMBER: MD 170 CONTINUED

INVENTORY DIRECTION: NORTH

ROUTE NAME: TELEGRAPH RD

STATE SYSTEM		FUNCTIONAL CLASS	MEDIAN TYPE	ACCESS CONTROL	NHS	MILEPOINT		MILEPOINT DESCRIPTION	MARKED LANES	SURFACE WIDTH/TYPE*	AADT
STATE SECONDARY	R	URB OPA	UNPROTECTED	NONE	NHS	04.120	CO918	DENSON DR	4	48I	23,252
						04.120	MD100S	WIEKER RD			
						04.120		CROSSOVER			
						04.183			4	60I	
						04.253			4	48I	
						04.280	RP100- 4	RAMP 4 FR MD 170 TO RAMP 5 (TO MD100 EB)			
						04.320	RP100- 6	RAMP 6 FR RAMP 3 (FR MD100 EB) TO MD 170			
						04.390		TRAFFIC SIGNAL			
						04.410					20,862
						04.410	MD100	NO NAME			
						04.410		STRUC #2189			
						04.410		EXIT #11			
						04.410	RP100- 5	RAMP 5 FR MD 170 SB TO MD 100 EB			
						04.410	RP100- 3	RAMP 3 FR MD 100 EB TO MD 170 NB			
						04.410	RP100- 7	RAMP 7 FR MD 100 WB TO MD 170 SB			
						04.410	RP100- 1	RAMP 1 FR MD 170 NB TO MD 100 WB			
			POSITIVE BARRIER			04.510					
						04.510	RP100- 2	RAMP 2 FR RAMP 7 (FR MD100 WB) TO MD 170			
						04.520	RP100- 8	RAMP 8 FR MD 170 TO RAMP 1 (TO MD100 WB)			
			UNPROTECTED			04.576					
			CURBED			04.710					
			PAINTED			04.750					
						04.750		BUCKINGHAM PL			
						04.750		TRAFFIC SIGNAL			
			NONE (UNDIV)			04.882					
						05.160		SPUR TO MD 176 - SP246			
						05.160		SPUR FR MD 176 - SP92			
						05.180					18,132
NAME: AVIATION BLVD						05.180	MD176	DORSEY RD			
						05.180		TRAFFIC SIGNAL			
						05.200		SPUR TO MD 176 - SP248			
			PAINTED			05.244					
			NONE (UNDIV)			05.290					

*A,B = UNIMPROVED; C = GRADED & DRAINED; D,E = SOIL,GRAVEL,STONE; F,G = LOW TYPE BITUMINOUS
H,I = HIGH TYPE BITUMINOUS; J = CONCRETE; K= BRICK; L = BLOCK

STATE HIGHWAY LOCATION REFERENCE

COUNTY: ANNE ARUNDEL
DISTRICT: 5
DATE: 12/31/13

ROUTE NUMBER: MD 170 CONTINUED

INVENTORY DIRECTION: NORTH

ROUTE NAME: AVIATION BLVD

STATE SYSTEM		FUNCTIONAL CLASS	MEDIAN TYPE	ACCESS CONTROL	NHS	MILEPOINT		MILEPOINT DESCRIPTION	MARKED LANES	SURFACE WIDTH/TYPE*	AADT
STATE SECONDARY	R	URB OPA	NONE (UNDIV)	NONE	NHS	05.430			4	44I	18,132
						05.430	MD170A	MD 170 SPUR			
						05.815		DRAINAGE STRUC #02165X0			
			PAINTED			05.854					
						05.910		DRAINAGE STRUC #02166X0			
			NONE (UNDIV)			06.041					
						06.041		MATHISON WAY			
						06.041		TRAFFIC SIGNAL			
						06.065		DRAINAGE STRUC #02168X0			
			PAINTED			06.130					
						06.140		SPEED LIMIT 45 MPH			
			NONE (UNDIV)			06.215					
			PAINTED			06.330					
						06.430	RP573- 4	RAMP 4 FR MD 170 NB TO STONEY RUN RD EB			
			NONE (UNDIV)			06.460					
						06.460	RP573- 5	RAMP 5 FR MD 170 SB TO RAMP 4			
						06.460	RP573- 9	RAMP 9 FR RAMP 3 TO MD 170 SB			
						06.460		TRAFFIC SIGNAL			
						06.500	RP573- 3	RAMP 3 FR STONEY RUN RD EB TO MD 170 NB			
						06.560					43,541
						06.560	CO573	STONEY RUN RD			
						06.560		STRUC #AA5012			
			PAINTED			06.580					
			NONE (UNDIV)			06.700					
						06.920	CO4773	STONEY RUN RD			
			PAINTED			06.955					
			NONE (UNDIV)			07.010					
			PAINTED			07.050			4	48I	
						07.050	MD995	AMTRAK WAY			
						07.050		TRAFFIC SIGNAL			
						07.080		SPUR TO MD 995 - SP75			
						07.100		STRUC OVERHEAD - PED WALKWAY			
			NONE (UNDIV)			07.113					
						07.178		SPUR FR PARKING			

*A,B = UNIMPROVED; C = GRADED & DRAINED; D,E = SOIL,GRAVEL,STONE; F,G = LOW TYPE BITUMINOUS
H,I = HIGH TYPE BITUMINOUS; J = CONCRETE; K= BRICK; L = BLOCK

STATE HIGHWAY LOCATION REFERENCE

COUNTY: ANNE ARUNDEL
DISTRICT: 5
DATE: 12/31/13

ROUTE NUMBER: MD 170 CONTINUED

INVENTORY DIRECTION: NORTH

ROUTE NAME: AVIATION BLVD

STATE SYSTEM		FUNCTIONAL CLASS	MEDIAN TYPE	ACCESS CONTROL	NHS	MILEPOINT		MILEPOINT DESCRIPTION	MARKED LANES	SURFACE WIDTH/TYPE*	AADT
STATE SECONDARY	R	URB OPA	PAINTED	NONE	NHS	07.199			4	48I	43,541
						07.199		TRAFFIC SIGNAL			
						07.199		ENT TO NORTHROP GRUMMAN PARKING			
						07.215		SPUR TO PARKING			
			NONE (UNDIV)			07.262					
						07.283		STRUC - PED TUNNEL NORTHROP GRUMMAN			
						07.350			4	44I	
						07.350		STRUC #0204700 KITTEN BRANCH			
						07.350	RP195- 8	RAMP 8 FR IS 195 SB TO MD 170 WB			
						07.360			4	48I	
						07.360	RP195- 6	RAMP 6 FR MD 170 EB TO IS 195 SB			
						07.400	RP195- 7	RAMP 7 FR MD 170 TO RAMP 6 (TO IS195 SB)			
						07.400		TRAFFIC SIGNAL			
						07.450	RP195- 5	RAMP 5 FR IS 195 SB TO MD 170 EB			
			PAINTED			07.490					26,192
						07.490	IS195	METROPOLITAN BLVD			
						07.490		STRUC #2025			
						07.490		EXIT #1			
						07.550	RP195- 3	RAMP 3 FR MD 170 EB TO IS 195 NB			
						07.570	RP195- 1	RAMP 1 FR RAMP 4 (FR IS195) TO MD 170 WB			
						07.570		TRAFFIC SIGNAL			
						07.610	RP195- 4	RAMP 4 FR IS 195 NB TO MD 170 EB			
			NONE (UNDIV)			07.630					
						07.650	RP195- 2	RAMP 2 FR MD 170 WB TO IS 195 NB			
						07.690		SPEED LIMIT 45 MPH			
						07.700		STRUC OVERHEAD - BWI TRAIL			
						07.700		STRUC #2232			
			PAINTED			07.730					
						07.740		DRAINAGE STRUC #02171X0			
			CURBED			07.750			4	44I	
						07.880		SPUR FR TERMINAL RD - SP205			
						07.880		SPUR TO TERMINAL RD - SP37			
						07.900			4	48I	23,142

*A,B = UNIMPROVED; C = GRADED & DRAINED; D,E = SOIL,GRAVEL,STONE; F,G = LOW TYPE BITUMINOUS
H,I = HIGH TYPE BITUMINOUS; J = CONCRETE; K= BRICK; L = BLOCK

STATE HIGHWAY LOCATION REFERENCE

COUNTY: ANNE ARUNDEL
DISTRICT: 5
DATE: 12/31/13

ROUTE NUMBER: MD 170 CONTINUED

INVENTORY DIRECTION: NORTH

ROUTE NAME: AVIATION BLVD

STATE SYSTEM		FUNCTIONAL CLASS	MEDIAN TYPE	ACCESS CONTROL	NHS	MILEPOINT		MILEPOINT DESCRIPTION	MARKED LANES	SURFACE WIDTH/TYPE*	AADT
STATE SECONDARY	R	URB OPA	CURBED	NONE	NHS	07.900	SR 35	TERMINAL RD	4	48I	23,142
						07.900		TRAFFIC SIGNAL			
						07.920		R/R LIGHT RAIL			
						07.930		SPUR FR TERMINAL RD - SP119			
						08.180		AIR CARGO DR			
						08.180	SR 32	ELKRIDGE LANDING RD			
						08.180		TRAFFIC SIGNAL			
						08.310			4	52I	
						08.520			4	48I	
						08.610		SPUR FR MD 170 - SP123			
			PAINTED			08.650			2	24I	
NAME: CAMP MEADE RD						08.650	MD162	AVIATION BLVD			
						08.650		TRAFFIC SIGNAL			
						08.680		SPUR FR MD 162 - SP85			
						08.680		SPUR TO MD 170 - SP123			
			NONE (UNDIV)			08.730			3	36I	
						08.730		R/R LIGHT RAIL			
			CENTER TLA (UNDIV)			08.750			2	24I	
						08.780		FLIGHTIME DR			
						08.786		SPEED LIMIT 40 MPH			
						08.918			2	34I	
						08.990			2	36I	
			NONE (UNDIV)			09.061			2	24I	
						09.090					9,212
						09.090	CO 10	ANDOVER RD			
						09.090	MD762	ANDOVER RD			
						09.090		TRAFFIC SIGNAL			
						09.100		SPUR FR MD 762 - SP62			
			PAINTED			09.160					
			NONE (UNDIV)			09.220					
						09.235		SPEED LIMIT 30 MPH			
						09.340	CO3635	CABIN BRANCH LA			
						09.360	CO 15	MUSIC LA			
						09.420		R/R LIGHT RAIL			
						09.500		TRANSMISSION CT			

*A,B = UNIMPROVED; C = GRADED & DRAINED; D,E = SOIL,GRAVEL,STONE; F,G = LOW TYPE BITUMINOUS
H,I = HIGH TYPE BITUMINOUS; J = CONCRETE; K= BRICK; L = BLOCK

STATE HIGHWAY LOCATION REFERENCE

COUNTY: ANNE ARUNDEL
DISTRICT: 5
DATE: 12/31/13

ROUTE NUMBER: MD 170 CONTINUED

INVENTORY DIRECTION: NORTH

ROUTE NAME: CAMP MEADE RD

STATE SYSTEM		FUNCTIONAL CLASS	MEDIAN TYPE	ACCESS CONTROL	NHS	MILEPOINT		MILEPOINT DESCRIPTION	MARKED LANES	SURFACE WIDTH/TYPE*	AADT
STATE SECONDARY	R	URB OPA	NONE (UNDIV)	NONE	NHS	09.600	CO187	BENTON AVE	2	24I	9,212
						09.616		LINTHICUM VFD			
						09.662		LINTHICUM ELEMENTARY SCHOOL			
						09.670			2	34I	
						09.710			2	24I	
						09.710	CO188	SCHOOL LA			
						09.850					9,652
						09.850	MD169	E MAPLE RD			
						09.850		TRAFFIC SIGNAL			
			CURBED			09.960			4	48I	
						09.960	CO194	VALLEY RD			
						10.040	CO196	LAUREL RD			
						10.040	CO 76	TWIN OAKS RD			
						10.070	RP695- 6	RAMP 6 FR IS 695 EB TO MD 170 SB			
						10.210	RP695- 3	RAMP 3 FR IS 695 EB TO MD 170 NB			
		URB MINOR ART			NOT NHS	10.260					10,782
						10.260	IS695	BALTO BELTWAY (INNER LOOP)			
						10.260		STRUC #2092			
						10.260		EXIT #6			
						10.260	IS695	BALTO BELTWAY (OUTER LOOP)			
						10.330	RP695- 1	RAMP 1 FR MD 170 NB TO IS 695 WB			
						10.420	RP695- 8	RAMP 8 FR MD 170 SB TO IS 695 WB			
			PAINTED			10.450					
						10.450		SPEED LIMIT 40 MPH			
			NONE (UNDIV)			10.470					
						10.560			3	50I	
						10.590	CO 78	KOCH RD			
						10.630		DRAINAGE STRUC #02173X0			
						10.660		SPUR TO MD 648E - SP227			
						10.680			2	40I	11,892
NAME: BELLE GROVE RD						10.680	MD648E	BALTO ANNAPOLIS BLVD			
						10.680		TRAFFIC SIGNAL			
						10.700		SIGN: BIKE ROUTE			
						10.710		SPUR TO MD 648E - SP265			
			PAINTED			10.750			2	32I	

*A,B = UNIMPROVED; C = GRADED & DRAINED; D,E = SOIL,GRAVEL,STONE; F,G = LOW TYPE BITUMINOUS
H,I = HIGH TYPE BITUMINOUS; J = CONCRETE; K= BRICK; L = BLOCK

STATE HIGHWAY LOCATION REFERENCE

COUNTY: ANNE ARUNDEL
DISTRICT: 5
DATE: 12/31/13

ROUTE NUMBER: **MD 170** **CONTINUED**
INVENTORY DIRECTION: NORTH
ROUTE NAME: BELLE GROVE RD

STATE SYSTEM		FUNCTIONAL CLASS	MEDIAN TYPE	ACCESS CONTROL	NHS	MILEPOINT		MILEPOINT DESCRIPTION	MARKED LANES	SURFACE WIDTH/TYPE*	AADT
STATE SECONDARY	R	URB MINOR ART	PAINTED	NONE	NOT NHS	10.790			2	26I	11,892
			NONE (UNDIV)			10.810			2	24I	
						10.924		SPEED LIMIT 30 MPH			
						10.950	CO130	HENSON AVE			
						10.987		ST. JOHNS METHODIST CHURCH			
						11.030	CO129	HOFFMAN AVE			
						11.077		COMMUNITY BAPTIST CHURCH			
						11.150	CO128	GIBBONS AVE			
						11.240	CO121	SCHOOL LA			
						11.420	CO131	ST CHARLES RD			
						11.540	CO132	PEBLE DR			
						11.550	OP126	RENE AVE			
						11.720	CO133	THOMAS AVE			
						11.940		DRAINAGE STRUC #02174X0			
						11.980	IS895B	HARBOR TUNNEL THRUWAY			
						11.980		STRUC #AAY056			
						12.060		DRAINAGE STRUC #02175X0			
						12.070			2	28I	7,582
						12.070	CO398	10TH AVE			
						12.100			2	24I	
						12.370	CO394	6TH AVE			
						12.440	CO393	5TH AVE			
						12.470	OP110	ALLEY			
						12.490	OP 97	ALLEY WAY			
						12.500	CO399	GROVE PARK RD			
						12.520	CO392	4TH AVE			
						12.590			2	26I	
						12.590	CO391	3RD AVE			
						12.630	CO402	W RIVERVIEW RD			
						12.630	OP 95	ALLEY WAY			
						12.630	CO385	CHATHAM RD			
						12.680	CO390	2ND AVE			
						12.690	CO403	W ARDEN RD			
						12.720	CO387	MARSHALL RD			
						12.740	OP 94	ALLEY WAY			

*A,B = UNIMPROVED; C = GRADED & DRAINED; D,E = SOIL,GRAVEL,STONE; F,G = LOW TYPE BITUMINOUS
H,I = HIGH TYPE BITUMINOUS; J = CONCRETE; K= BRICK; L = BLOCK

STATE HIGHWAY LOCATION REFERENCE

COUNTY: ANNE ARUNDEL
DISTRICT: 5
DATE: 12/31/13

ROUTE NUMBER: **MD 170** **CONTINUED**
INVENTORY DIRECTION: NORTH
ROUTE NAME: BELLE GROVE RD

STATE SYSTEM		FUNCTIONAL CLASS	MEDIAN TYPE	ACCESS CONTROL	NHS	MILEPOINT		MILEPOINT DESCRIPTION	MARKED LANES	SURFACE WIDTH/TYPE*	AADT
STATE SECONDARY	R	URB MINOR ART	NONE (UNDIV)	NONE	NOT NHS	12.750	CO404	ARUNDEL RD W	2	26I	7,582
						12.790	CO389	1ST AVE			
						12.820			2	29I	
						12.820	CO405	W HILLTOP RD			
						12.820	CO388	MORGAN RD			
						12.890	CO406	W EDGEVALE RD			
						12.940			2	38I	
						12.940	OP 90	ALLEY WAY			
						12.950	CO407	WEST MEADOW RD			
						12.950		SIGN: BIKE ROUTE TO BALTIMORE			
						12.980	MD 2	GOV RITCHIE HWY			
						12.980		BALTO CITY LINE			
						12.980		TRAFFIC SIGNAL			
						12.980		POTEE ST			
						12.980		S HANOVER ST			

ROUTE NUMBER: **MD 170A**
INVENTORY DIRECTION: NORTH
ROUTE NAME: MD 170 SPUR

STATE SYSTEM		FUNCTIONAL CLASS	MEDIAN TYPE	ACCESS CONTROL	NHS	MILEPOINT		MILEPOINT DESCRIPTION	MARKED LANES	SURFACE WIDTH/TYPE*	AADT
STATE SECONDARY	R	URB LOCAL	NONE (UNDIV)	NONE	NOT NHS	00.000			1	12I	0
						00.000	MD176	DORSEY RD			
						00.020			1	15I	
						00.290	MD170	AVIATION BLVD			

ROUTE NUMBER: **MD 171**
INVENTORY DIRECTION: EAST
ROUTE NAME: CHURCH ST

STATE SYSTEM		FUNCTIONAL CLASS	MEDIAN TYPE	ACCESS CONTROL	NHS	MILEPOINT		MILEPOINT DESCRIPTION	MARKED LANES	SURFACE WIDTH/TYPE*	AADT
STATE SECONDARY	R	URB MINOR ART	NONE (UNDIV)	NONE	NOT NHS	00.000			2	33I	11,331
						00.000	MD 2	GOV RITCHIE HWY			
						00.000		TRAFFIC SIGNAL			
						00.030			2	43I	

*A,B = UNIMPROVED; C = GRADED & DRAINED; D,E = SOIL,GRAVEL,STONE; F,G = LOW TYPE BITUMINOUS
H,I = HIGH TYPE BITUMINOUS; J = CONCRETE; K= BRICK; L = BLOCK

STATE HIGHWAY LOCATION REFERENCE

COUNTY: ANNE ARUNDEL
DISTRICT: 5
DATE: 12/31/13

ROUTE NUMBER: **MD 171** **CONTINUED**
INVENTORY DIRECTION: EAST
ROUTE NAME: CHURCH ST

STATE SYSTEM		FUNCTIONAL CLASS	MEDIAN TYPE	ACCESS CONTROL	NHS	MILEPOINT		MILEPOINT DESCRIPTION	MARKED LANES	SURFACE WIDTH/TYPE*	AADT
STATE SECONDARY	R	URB MINOR ART	NONE (UNDIV)	NONE	NOT NHS	00.040			2	33I	11,331
						00.040	OP 63	ALLEY			
						00.060	CO320	JOHNSON ST			
						00.075		SPEED LIMIT 30 MPH			
						00.120			2	28I	
						00.120	CO322	POPE ST			
						00.180	CO323	FRANKLIN ST			
						00.250	CO325	PHILLIPS ST			
						00.310	CO327	MOORE ST			
						00.370	CO328	MAGIE ST			
						00.430	CO329	GISCHEL ST			
						00.510	CO331	THORNTON ST			
						00.560					8,991
						00.560	CO336	BALLMAN AVE			
						00.560	CO337	MATTHEWS AVE			
						00.610			2	24I	
						00.610	CO348	LIBERTY TERR			
						00.700	CO347	PATRICK HENRY DR			
						00.720	OP 87	ALLEY			
						00.760	CO345	WASENA AVE			
						00.820	CO339	DISNEY AVE			
						00.860	CO338	6TH ST			
						00.882		CHURCH ON THE ROCK			
						00.930		BALTO CITY LINE			

ROUTE NUMBER: **MD 172**
INVENTORY DIRECTION: NORTH
ROUTE NAME: ARUNDEL COVE AVE

STATE SYSTEM		FUNCTIONAL CLASS	MEDIAN TYPE	ACCESS CONTROL	NHS	MILEPOINT		MILEPOINT DESCRIPTION	MARKED LANES	SURFACE WIDTH/TYPE*	AADT
STATE SECONDARY	R	URB LOCAL	NONE (UNDIV)	NONE	NOT NHS	00.000			2	16I	197
						00.000		ROAD END - FENCE			
						00.000		R/R CROSSING			
						00.050		BALTO CITY LINE			

*A,B = UNIMPROVED; C = GRADED & DRAINED; D,E = SOIL,GRAVEL,STONE; F,G = LOW TYPE BITUMINOUS
H,I = HIGH TYPE BITUMINOUS; J = CONCRETE; K= BRICK; L = BLOCK

STATE HIGHWAY LOCATION REFERENCE

COUNTY: ANNE ARUNDEL
DISTRICT: 5
DATE: 12/31/13

ROUTE NUMBER: **MD 173**
INVENTORY DIRECTION: NORTH
ROUTE NAME: FORT SMALLWOOD RD

STATE SYSTEM		FUNCTIONAL CLASS	MEDIAN TYPE	ACCESS CONTROL	NHS	MILEPOINT		MILEPOINT DESCRIPTION	MARKED LANES	SURFACE WIDTH/TYPE*	AADT
STATE SECONDARY	R	URB COLL	NONE (UNDIV)	NONE	NOT NHS	00.000			2	24I	511
						00.000		ROAD END			
						00.000		ENT TO FT SMALLWOOD PARK			
						00.000		STOP SIGN			
			POSITIVE BARRIER			00.042					
						00.080			2	20I	
						00.100			2	22I	
			NONE (UNDIV)			00.120			2	24I	
						00.120	CO1787	PARKSIDE DR			
						00.210		SPEED LIMIT 35 MPH			
						00.310	CO1785	CREMEN RD			
						00.320		SPEED LIMIT 45 MPH			
						00.430	CO1790	NORTH AVE			
						00.500	CO1792	MAIN AVE			
						00.570	CO1793	HILLTOP RD			
						00.640	CO1794	ARUNDEL RD			
						00.710	CO4260	VENETIAN DR			
						00.710	CO1798	FAIRVIEW BEACH RD			
						00.740	CO1797	NO NAME			
						00.770	CO6365	YORKIE AVE			
						00.950	CO5288	FOX HOLLOW RUN			
						01.110	CO1799	WALL DR			
						01.180	CO1808	RUSSELL AVE			
						01.240	CO1802	COLONY RD			
						01.310		SPEED LIMIT 50 MPH			
		URB MINOR ART				01.320					12,911
						01.320	CO1809	BAYSIDE BEACH RD			
						01.380		SPUR TO BAYSIDE BEACH RD - SP338			
						01.679	CO6923	DEVERE DR			
						01.755		STRUC OVERHEAD - PED/GOLF CART BRIDGE			
						02.332	CO6603	BRAID HILLS DR			
						02.470	CO1847	WATER OAK POINT RD			
						02.540		SPEED LIMIT 40 MPH			
						02.700	CO5071	WHITES COVE RD			

*A,B = UNIMPROVED; C = GRADED & DRAINED; D,E = SOIL,GRAVEL,STONE; F,G = LOW TYPE BITUMINOUS
H,I = HIGH TYPE BITUMINOUS; J = CONCRETE; K= BRICK; L = BLOCK

STATE HIGHWAY LOCATION REFERENCE

COUNTY: ANNE ARUNDEL
DISTRICT: 5
DATE: 12/31/13

ROUTE NUMBER: MD 173 CONTINUED

INVENTORY DIRECTION: NORTH

ROUTE NAME: FORT SMALLWOOD RD

STATE SYSTEM		FUNCTIONAL CLASS	MEDIAN TYPE	ACCESS CONTROL	NHS	MILEPOINT		MILEPOINT DESCRIPTION	MARKED LANES	SURFACE WIDTH/TYPE*	AADT
STATE SECONDARY	R	URB MINOR ART	NONE (UNDIV)	NONE	NOT NHS	02.880	CO5975	MIDDLEBURY DR	2	24I	12,911
						02.980	CO1848	OLD FORT SMALLWOOD RD			
						02.990		SPUR FR MD 607 - SP69			
		URB OPA	PAINTED		NHS	03.000					9,181
						03.000	MD607	HOG NECK RD			
						03.000		TRAFFIC SIGNAL			
						03.030					
						03.030		SPUR TO MD 607 - SP324			
						03.030		SPEED LIMIT 30 MPH			
			NONE (UNDIV)			03.040			2	36I	
						03.062			2	24I	
						03.190			2	22I	
						03.190	CO1849	ELIZABETH RD			
						03.210		SPUR FR ELIZABETH RD - SP307			
						03.350	CO5730	GALLATIN WAY			
						03.406		SPEED LIMIT 40 MPH			
						03.450	CO6260	AMHERST CT			
						03.650	CO5087	PEKIN RD			
						03.650	CO1850	JUNE WAY			
						03.680		STRUC #2046 ROCK CREEK			
						03.730	CO1691	HILLCREEK RD			
						03.800			2	24I	
						03.800	CO6261	MARINERS COVE DR			
			PAINTED			03.820					
						03.860	MD173A	OLD SECTION OF MD 173			
			NONE (UNDIV)			03.878					
						03.900		SPUR TO MD 173 - SP286			
						03.910			4	48I	
						03.910	CO2043	EDWIN RAYNOR BLVD			
						03.910		TICK NECK PARK			
						03.910		TRAFFIC SIGNAL			
						03.930		SPUR FR MD 173 - SP286			
			CENTER TLA (UNDIV)			04.000					
						04.100	CO1693	MEADOW VIEW RD			
						04.180			3	36I	

*A,B = UNIMPROVED; C = GRADED & DRAINED; D,E = SOIL,GRAVEL,STONE; F,G = LOW TYPE BITUMINOUS
H,I = HIGH TYPE BITUMINOUS; J = CONCRETE; K= BRICK; L = BLOCK

STATE HIGHWAY LOCATION REFERENCE

COUNTY: ANNE ARUNDEL
DISTRICT: 5
DATE: 12/31/13

ROUTE NUMBER: MD 173 CONTINUED

INVENTORY DIRECTION: NORTH

ROUTE NAME: FORT SMALLWOOD RD

STATE SYSTEM		FUNCTIONAL CLASS	MEDIAN TYPE	ACCESS CONTROL	NHS	MILEPOINT		MILEPOINT DESCRIPTION	MARKED LANES	SURFACE WIDTH/TYPE*	AADT
STATE SECONDARY	R	URB OPA	CENTER TLA (UNDIV)	NONE	NHS	04.180	CO1633	DUVALL HWY	3	36I	9,181
						04.180	CO1694	VALLEY RD			
						04.180		TRAFFIC SIGNAL			
						04.190		SPUR TO DUVALL HWY - SP290			
						04.241			2	24I	
						04.260			2	22I	
						04.260	CO1695	ROCK HILL RD			
						04.282		COMMUNITY UNITED METHODIST CHURCH			
						04.350	CO1696	FARMVIEW RD			
						04.430	CO1698	HILLSIDE RD			
						04.510	CO4609	ELIZABETHS LANDING WAY			
						04.510		TRAFFIC SIGNAL			
						04.510	CO6973	PASADENA YACHT YARD RD			
						04.570		EMMANUEL LUTHERAN CHURCH			
			NONE (UNDIV)			04.650			2	24I	
						04.650	CO1699	APPIAN WAY			
						04.650		TRAFFIC SIGNAL			
			CENTER TLA (UNDIV)			04.834					
						04.890	CO1711	KENTON RD			
						04.900	CO5063	COTTAGE GROVE RD			
						04.990			2	30I	
						04.990	CO1718	GENEVA RD			
						05.030	CO1708	JOHNSON RD			
						05.040	CO1721	BEDFORD RD			
						05.090			2	24I	
						05.090	CO1722	RUGBY RD			
						05.114			2	30I	
						05.115		RIVIERA BEACH VOL FIRE CO			
						05.138			2	24I	
			NONE (UNDIV)			05.158					
			PAINTED			05.180					15,488
						05.180	CO1710	BAR HARBOR RD			
						05.180	CO1729	RIVIERA DR			
						05.180		TRAFFIC SIGNAL			

*A,B = UNIMPROVED; C = GRADED & DRAINED; D,E = SOIL,GRAVEL,STONE; F,G = LOW TYPE BITUMINOUS
H,I = HIGH TYPE BITUMINOUS; J = CONCRETE; K= BRICK; L = BLOCK

STATE HIGHWAY LOCATION REFERENCE

COUNTY: ANNE ARUNDEL
DISTRICT: 5
DATE: 12/31/13

ROUTE NUMBER: **MD 173** **CONTINUED**
INVENTORY DIRECTION: NORTH
ROUTE NAME: FORT SMALLWOOD RD

STATE SYSTEM		FUNCTIONAL CLASS	MEDIAN TYPE	ACCESS CONTROL	NHS	MILEPOINT		MILEPOINT DESCRIPTION	MARKED LANES	SURFACE WIDTH/TYPE*	AADT
STATE SECONDARY	R	URB OPA	PAINTED	NONE	NHS	05.210		SPEED LIMIT 35 MPH	2	24I	15,488
			NONE (UNDIV)			05.230					
						05.230	CO1714	CLOVERHILL RD			
			CENTER TLA (UNDIV)			05.240					
						05.280	CO1727	POPLAR RD			
						05.320			2	22I	
						05.320	CO1715	SOMERSET RD			
						05.340	CO1730	DALE RD			
						05.370	CO1728	MANCHESTER RD			
						05.410	CO1716	MONTROSE RD			
						05.450	CO1732	MEADOW RD			
						05.470	CO1734	CARROLL RD			
						05.503		SPEED LIMIT 35 MPH			
						05.560	CO1719	HOMELAND RD			
						05.620		ATR STATION #0020 (CABINET SB/L)			
						05.660	CO1717	GRANADA RD			
			NONE (UNDIV)			05.710			2	24I	
						05.730		BEGIN BRIDGE			
						05.780		TRAFFIC SIGNAL			
						05.820		STRUC #2045 STONEY CREEK			
						05.840		TRAFFIC SIGNAL			
						05.900			2	26I	
						05.900		END BRIDGE			
						05.950		SPUR FR MD 642 - SP109			
						05.960			2	32I	
						05.960	CO1567	PARKWAY			
			CENTER TLA (UNDIV)			05.980			3	34I	
						05.980	MD642	GREENLAND BEACH RD			
						06.110			4	44I	
						06.110	CO1578	WELDON RD			
						06.240	CO1562	FERNHILL RD			
						06.270		SPUR FR GREENLAND BEACH RD - SP237			
						06.290	CO1547	HILLTOP RD			
						06.290	CO1577	GREENLAND BEACH RD			
						06.290		TRAFFIC SIGNAL			

*A,B = UNIMPROVED; C = GRADED & DRAINED; D,E = SOIL,GRAVEL,STONE; F,G = LOW TYPE BITUMINOUS
H,I = HIGH TYPE BITUMINOUS; J = CONCRETE; K= BRICK; L = BLOCK

STATE HIGHWAY LOCATION REFERENCE

COUNTY: ANNE ARUNDEL
DISTRICT: 5
DATE: 12/31/13

ROUTE NUMBER: **MD 173** **CONTINUED**
INVENTORY DIRECTION: NORTH
ROUTE NAME: FORT SMALLWOOD RD

STATE SYSTEM		FUNCTIONAL CLASS	MEDIAN TYPE	ACCESS CONTROL	NHS	MILEPOINT		MILEPOINT DESCRIPTION	MARKED LANES	SURFACE WIDTH/TYPE*	AADT
STATE SECONDARY	R	URB OPA	CENTER TLA (UNDIV)	NONE	NHS	06.310		SPUR TO GREENLAND BEACH RD - SP2	4	44I	15,488
						06.500	CO1579	CARVEL BEACH RD			
						06.560	CO1581	KINGSWAY DR			
						06.610			4	48I	
						06.670		SPEED LIMIT 50 MPH			
			CURBED			06.680					
						06.680	CO3998	CHESTNUT COVE DR			
						06.700		STRUC #0212500 COX CREEK			
						06.801		ELECTRIC SUBSTATION			
						06.801		RADIO/TV TOWER			
						06.801		RADIO/TV TOWER			
						06.866		CROSSOVER			
						07.152			4	54I	
						07.166			4	48I	
						07.180		SPUR FR ENERGY PKWY - SP191			
						07.200	CO4688	ENERGY PKWY			
						07.200		BRANDON SHORES RD			
						07.200		TRAFFIC SIGNAL			
						07.200		CROSSOVER			
						07.210		SPUR FR BRANDON SHORES RD - SP84			
						07.220		SPUR TO ENERGY PKWY - SP97			
						07.540			4	54I	
						07.558			4	48I	
						07.580		SPUR FR SOLLEY RD - SP202			
						07.610					26,301
						07.610	CO1546	SOLLEY RD			
						07.610		TRAFFIC SIGNAL			
						07.620		SPUR FR POWER PLANT ENT			
						07.630		SPUR TO SOLLEY RD - SP291			
						07.780	CO5979	LAUREN WAY			
						07.880	CO424	SYCAMORE RD			
						07.880		CROSSOVER - XO49			
						08.000	CO4289	GREEN ACRES DR			
						08.100		TRAFFIC SIGNAL			
						08.100		CROSSOVER			

*A,B = UNIMPROVED; C = GRADED & DRAINED; D,E = SOIL,GRAVEL,STONE; F,G = LOW TYPE BITUMINOUS
H,I = HIGH TYPE BITUMINOUS; J = CONCRETE; K= BRICK; L = BLOCK

STATE HIGHWAY LOCATION REFERENCE

COUNTY: ANNE ARUNDEL
DISTRICT: 5
DATE: 12/31/13

ROUTE NUMBER: **MD 173** **CONTINUED**
INVENTORY DIRECTION: NORTH
ROUTE NAME: FORT SMALLWOOD RD

STATE SYSTEM		FUNCTIONAL CLASS	MEDIAN TYPE	ACCESS CONTROL	NHS	MILEPOINT		MILEPOINT DESCRIPTION	MARKED LANES	SURFACE WIDTH/TYPE*	AADT
STATE SECONDARY	R	URB OPA	CURBED	NONE	NHS	08.100	CO4237	MARLEY NECK BLVD	4	48I	26,301
						08.260	CO421	WERNER RD			
						08.330	OP129	NO NAME			
						08.360	CO420	KEMBO RD			
						08.360		CROSSOVER			
						08.380		SPUR FR KEMBO RD - SP135			
						08.500	CO419	PITTMAN RD			
						08.500		TRAFFIC SIGNAL			
						08.620			5	62I	
						08.790	CO3871	CABOT DR			
						08.790		CROSSOVER			
						08.899		DIRECTIONAL CROSSOVER			
						08.920		BALTO CITY LINE			

ROUTE NUMBER: **MD 173A**
INVENTORY DIRECTION: NORTH
ROUTE NAME: OLD SECTION OF MD 173

STATE SYSTEM		FUNCTIONAL CLASS	MEDIAN TYPE	ACCESS CONTROL	NHS	MILEPOINT		MILEPOINT DESCRIPTION	MARKED LANES	SURFACE WIDTH/TYPE*	AADT
STATE SECONDARY	R	URB LOCAL	NONE (UNDIV)	NONE	NOT NHS	00.000			3	36I	0
						00.000	MD173	FORT SMALLWOOD RD			
						00.000		STOP SIGN			
						00.030			2	24I	
						00.030	CO1691	HILLCREEK RD			
						00.030		STOP SIGN			
						00.140	CO1695	ROCK HILL RD			

ROUTE NUMBER: **MD 174**
INVENTORY DIRECTION: EAST
ROUTE NAME: REECE RD

STATE SYSTEM		FUNCTIONAL CLASS	MEDIAN TYPE	ACCESS CONTROL	NHS	MILEPOINT		MILEPOINT DESCRIPTION	MARKED LANES	SURFACE WIDTH/TYPE*	AADT
STATE SECONDARY	R	URB MINOR ART	NONE (UNDIV)	NONE	NOT NHS	00.000			2	24I	11,201
						00.000	GV174	REECE RD (BACK)			
						00.000	CO5574	JACOBS RD W			

*A,B = UNIMPROVED; C = GRADED & DRAINED; D,E = SOIL,GRAVEL,STONE; F,G = LOW TYPE BITUMINOUS
H,I = HIGH TYPE BITUMINOUS; J = CONCRETE; K= BRICK; L = BLOCK

STATE HIGHWAY LOCATION REFERENCE

COUNTY: ANNE ARUNDEL
DISTRICT: 5
DATE: 12/31/13

ROUTE NUMBER: **MD 174** **CONTINUED**
INVENTORY DIRECTION: EAST
ROUTE NAME: REECE RD

STATE SYSTEM		FUNCTIONAL CLASS	MEDIAN TYPE	ACCESS CONTROL	NHS	MILEPOINT		MILEPOINT DESCRIPTION	MARKED LANES	SURFACE WIDTH/TYPE*	AADT
STATE SECONDARY	R	URB MINOR ART	NONE (UNDIV)	NONE	NOT NHS	00.040		SPEED LIMIT 35 MPH	2	24I	11,201
						00.130		SAPPLING DR (PROPOSED)			
						00.239		DRAINAGE STRUC #02191X0			
						00.260		SPEED LIMIT 45 MPH			
						00.320	CO1010	REECE HEIGHTS DR			
						00.323		BALTIMORE KOREAN SDA CHURCH			
						00.389		DRAINAGE STRUC #02192X0			
						00.480	CO1008	PIONEER DR			
						00.480		TRAFFIC SIGNAL			
						00.558		VAN BOKKELEN ELEMENTARY SCHOOL			
						00.728		CARINOSO WAY			
						00.860	CO3648	MEADE VILLAGE RD			
						01.030	CO1004	LOVING RD			
						01.246		SIGN: SEVERN			
						01.400	CO3979	REDBRIDGE DR			
						01.400	CO3722	NEW DISNEY RD			
			PAINTED			01.450					
			NONE (UNDIV)			01.493					
						01.530		EMERALD LA			
						01.640					18,651
						01.640	CO935	SEVERN RD			
						01.640		TRAFFIC SIGNAL			
						01.680		SPEED LIMIT 35 MPH			
						01.760		BEGIN BRIDGE			
						01.770		R/R #ATK 529 606 J			
						01.770		STRUC #2075			
						01.780		END BRIDGE			
						02.007		MT ZION AME CHURCH			
						02.027		SEVERN UMC			
						02.100	CO4250	OLD CAMP MEADE RD			
						02.160	CO3716	ANDORICK DR			
						02.222		SEVERN ELEMENTARY SCHOOL			
						02.298		DRAINAGE STRUC #02193X0			
						02.348		SEVERN POST OFFICE			
			PAINTED			02.400			2	48I	

*A,B = UNIMPROVED; C = GRADED & DRAINED; D,E = SOIL,GRAVEL,STONE; F,G = LOW TYPE BITUMINOUS
H,I = HIGH TYPE BITUMINOUS; J = CONCRETE; K= BRICK; L = BLOCK

STATE HIGHWAY LOCATION REFERENCE

COUNTY: ANNE ARUNDEL
DISTRICT: 5
DATE: 12/31/13

ROUTE NUMBER: MD 174 CONTINUED
INVENTORY DIRECTION: EAST
ROUTE NAME: REECE RD

STATE SYSTEM		FUNCTIONAL CLASS	MEDIAN TYPE	ACCESS CONTROL	NHS	MILEPOINT		MILEPOINT DESCRIPTION	MARKED LANES	SURFACE WIDTH/TYPE*	AADT
STATE SECONDARY	R	URB MINOR ART	CURBED	NONE	NOT NHS	02.414			3	48I	18,651
						02.434			4	48I	
						02.460		SPUR TO MD 170			
						02.470		SPUR FR MD 170			
						02.480					22,601
NAME: DONALDSON AVE						02.480	MD170	TELEGRAPH RD			
						02.480		TRAFFIC SIGNAL			
						02.570	CO1175	CLARK STATION RD			
						02.570		CROSSOVER			
			PAINTED			02.690			3	48I	
			NONE (UNDIV)			02.760			3	36I	
						02.771		SEVERN/DANZA PARK			
						02.870			2	24I	
						02.870	CO4282	OLD DONALDSON AVE			
						02.981		BRASSWOOD LA			
			PAINTED			03.110					
						03.155			2	30I	
			NONE (UNDIV)			03.166			2	24I	
						03.200	CO910	WB&A RD			
						03.200		TRAFFIC SIGNAL			
			PAINTED			03.240					
			NONE (UNDIV)			03.310					
						03.317		SPEED LIMIT 45 MPH			
						03.342		ARUNDEL CHRISTIAN CHURCH			
						03.670	CO4015	WALNUT GROVE RD			
						03.760	OP258	HUBBARD LA			
			PAINTED			04.060			2	36I	
			NONE (UNDIV)			04.170			3	36I	
NAME: QUARTERFIELD RD						04.170	CO907	QUARTERFIELD RD			
			PAINTED			04.193					
						04.193		SPUR FR QUARTERFIELD RD			
						04.200	OP4540	OLD SECT QUARTERFIELD RD			
			NONE (UNDIV)			04.280					
						04.295			3	48I	

*A,B = UNIMPROVED; C = GRADED & DRAINED; D,E = SOIL,GRAVEL,STONE; F,G = LOW TYPE BITUMINOUS
H,I = HIGH TYPE BITUMINOUS; J = CONCRETE; K= BRICK; L = BLOCK

STATE HIGHWAY LOCATION REFERENCE

COUNTY: ANNE ARUNDEL
DISTRICT: 5
DATE: 12/31/13

ROUTE NUMBER: **MD 174** **CONTINUED**
INVENTORY DIRECTION: EAST
ROUTE NAME: QUARTERFIELD RD

STATE SYSTEM		FUNCTIONAL CLASS	MEDIAN TYPE	ACCESS CONTROL	NHS	MILEPOINT		MILEPOINT DESCRIPTION	MARKED LANES	SURFACE WIDTH/TYPE*	AADT
STATE SECONDARY	R	URB MINOR ART	NONE (UNDIV)	NONE	NOT NHS	04.325			4	48I	22,601
						04.390	CO912	ELMHURST RD			
						04.390	CO4270	WESTPHALIA DR			
						04.390		TRAFFIC SIGNAL			
						04.410		SPUR TO ELMHURST RD			
						04.557		THE FELLOWSHIP OF PENTICOSTAL CHURCHES			
						04.570	CO908	QUEENSTOWN RD			
						04.603		SPEED LIMIT 35 MPH			
						04.660	CO3656	PARKE WEST DR			
						04.660	OP5475	QUARTERFIELD PK DR			
						04.660		TRAFFIC SIGNAL			
						04.760	RP 97- 6	RAMP 6 FR MD 174 EB TO IS 97 SB			
						04.770		SPUR FR GEORGE CLAUSS BLVD			
			CURBED			04.780					
						04.780	RP 97- 7	RAMP 7 FR MD 174 TO RAMP 6 (TO IS97 SB)			
						04.780	RP 97- 8	RAMP 8 FR RAMP 5 (FR IS97 SB) TO MD 174			
						04.780		TRAFFIC SIGNAL			
						04.780	CO6859	GEORGE CLAUSS BLVD			
						04.810	RP 97- 5	RAMP 5 FR IS 97 SB TO MD 174 EB			
						04.810		SPUR TO GEORGE CLAUSS BLVD			
						04.910			4	48J	
						04.910		BEGIN BRIDGE			
						04.940					8,881
						04.940	IS 97	NO NAME			
						04.940		STRUC #2063			
						04.940		EXIT #13			
						04.960			4	48I	
						04.960		END BRIDGE			
						04.990	RP 97- 3	RAMP 3 FR MD 174 EB TO IS 97 NB			
			NONE (UNDIV)			05.010					
						05.010	RP 97- 2	RAMP 2 FR MD 174 TO RAMP 3 (TO IS97 NB)			
						05.010	RP 97- 1	RAMP 1 FR RAMP 4 (FR IS97 NB) TO MD 174			
						05.010		TRAFFIC SIGNAL			

*A,B = UNIMPROVED; C = GRADED & DRAINED; D,E = SOIL,GRAVEL,STONE; F,G = LOW TYPE BITUMINOUS
H,I = HIGH TYPE BITUMINOUS; J = CONCRETE; K= BRICK; L = BLOCK

STATE HIGHWAY LOCATION REFERENCE

COUNTY: ANNE ARUNDEL
DISTRICT: 5
DATE: 12/31/13

ROUTE NUMBER: MD 174 CONTINUED

INVENTORY DIRECTION: EAST

ROUTE NAME: QUARTERFIELD RD

STATE SYSTEM		FUNCTIONAL CLASS	MEDIAN TYPE	ACCESS CONTROL	NHS	MILEPOINT		MILEPOINT DESCRIPTION	MARKED LANES	SURFACE WIDTH/TYPE*	AADT
STATE SECONDARY	R	URB MINOR ART	NONE (UNDIV)	NONE	NOT NHS	05.030	RP 97- 4	RAMP 4 FR IS 97 NB TO MD 174 EB	4	48I	8,881
			PAINTED			05.080					
			NONE (UNDIV)			05.155					
			PAINTED			05.180					
						05.180	MD779	OLD QUARTERFIELD RD			
			NONE (UNDIV)			05.220					
						05.240	CO865	PAMELA RD			
						05.240		LANDMARK DR			
						05.240		TRAFFIC SIGNAL			
			CENTER TLA (UNDIV)			05.273					
			NONE (UNDIV)			05.340					
						05.380	CO861	OLD STAGE RD			
						05.380		TRAFFIC SIGNAL			
						05.490	CO862	JONATHAN AVE			
			PAINTED			05.550			4	54I	
			CURBED			05.570					
						05.580	RP100- 6	RAMP 6 FR MD 174 EB TO MD 100 SB			
						05.580		CROSSOVER			
						05.630	MD100	NO NAME			
						05.630		STRUC #2083			
						05.630		EXIT #14			
						05.660			3	36I	
						05.660	RP100- 4	RAMP 4 FR MD 100 NB TO MD 174 EB			
						05.660		CROSSOVER			
						05.660		TRAFFIC SIGNAL			
			PAINTED			05.680			3	32I	
						05.700			2	32I	
			NONE (UNDIV)			05.730			2	24I	
						05.780			2	25I	
						05.780	CO606	THELMA AVE			
						05.780		TRAFFIC SIGNAL			
			PAINTED			05.810			2	24I	
						05.840		CORKRAN MIDDLE SCHOOL			
			NONE (UNDIV)			05.850			2	35I	
						05.870			3	40I	

*A,B = UNIMPROVED; C = GRADED & DRAINED; D,E = SOIL,GRAVEL,STONE; F,G = LOW TYPE BITUMINOUS
H,I = HIGH TYPE BITUMINOUS; J = CONCRETE; K= BRICK; L = BLOCK

STATE HIGHWAY LOCATION REFERENCE

COUNTY: ANNE ARUNDEL
DISTRICT: 5
DATE: 12/31/13

ROUTE NUMBER: MD 174 CONTINUED
INVENTORY DIRECTION: EAST
ROUTE NAME: QUARTERFIELD RD

STATE SYSTEM		FUNCTIONAL CLASS	MEDIAN TYPE	ACCESS CONTROL	NHS	MILEPOINT		MILEPOINT DESCRIPTION	MARKED LANES	SURFACE WIDTH/TYPE*	AADT
STATE SECONDARY	R	URB MINOR ART	NONE (UNDIV)	NONE	NOT NHS	05.895			2	24I	8,881
			PAINTED			05.920					
			CURBED			05.930					
						05.940	MD 3BU	CRAIN HWY			
						05.940		TRAFFIC SIGNAL			
						05.940		HEATHER STONE WAY (AHEAD)			

ROUTE NUMBER: MD 175
INVENTORY DIRECTION: NORTH
ROUTE NAME: ANNAPOLIS RD

STATE SYSTEM		FUNCTIONAL CLASS	MEDIAN TYPE	ACCESS CONTROL	NHS	MILEPOINT		MILEPOINT DESCRIPTION	MARKED LANES	SURFACE WIDTH/TYPE*	AADT
STATE SECONDARY	R	URB MINOR ART	NONE (UNDIV)	NONE	NOT NHS	00.000			2	38I	11,120
						00.000	CO1207	MILLERSVILLE RD (BACK)			
						00.000	MD 3	ROBERT CRAIN HWY			
						00.000		TRAFFIC SIGNAL			
						00.060			3	36I	
						00.100			3	48I	
						00.130			3	32I	
						00.130		MD 3 (SB/L)			
						00.130		TRAFFIC SIGNAL			
						00.150		SPUR TO MD 3			
						00.171		SPEED LIMIT 40 MPH			
						00.230			2	22I	
						00.310	CO1204	MCKNEW RD			
						00.760	CO1199	CALIFORNIA TERR			
						00.800	CO1201	HOLLADAY ST			
						00.840		NEFF DR			
						00.877		SIGN: GAMBRILLS			
						00.960	CO1198	CLAFFY AVE			
						01.080	CO1198	CLAFFY AVE			
						01.150		DAIRY LA			
						01.150	CO1332	GAMBRILLS RD			
						01.210	CO3696	OLD DAIRY FARM RD			
						01.224		ARUNDEL BAPTIST CHURCH			

*A,B = UNIMPROVED; C = GRADED & DRAINED; D,E = SOIL,GRAVEL,STONE; F,G = LOW TYPE BITUMINOUS
H,I = HIGH TYPE BITUMINOUS; J = CONCRETE; K= BRICK; L = BLOCK

STATE HIGHWAY LOCATION REFERENCE

COUNTY: ANNE ARUNDEL
DISTRICT: 5
DATE: 12/31/13

ROUTE NUMBER: **MD 175** **CONTINUED**
INVENTORY DIRECTION: NORTH
ROUTE NAME: ANNAPOLIS RD

STATE SYSTEM		FUNCTIONAL CLASS	MEDIAN TYPE	ACCESS CONTROL	NHS	MILEPOINT		MILEPOINT DESCRIPTION	MARKED LANES	SURFACE WIDTH/TYPE*	AADT
STATE SECONDARY	R	URB MINOR ART	NONE (UNDIV)	NONE	NOT NHS	01.260			2	26I	11,120
						01.260	CO1071	DAIRY FARM RD			
						01.260		TRAFFIC SIGNAL			
						01.275			2	22I	
						01.460	CO5529	BURNS CROSSING RD			
						01.580	CO1197	ST MARYS AVE			
						01.692		CHURCH OF GOD AT GAMBRILLS			
						01.720	CO1193	SECOND ST			
			PAINTED			01.810					
						01.820	OP5301	CAROL AVE			
						01.843		ARUNDEL ATHLETIC FIELD			
			NONE (UNDIV)			01.870					
						01.880	CO1191	WATTS RD			
			PAINTED			01.914			2	23I	
						01.914		NO NAME			
			NONE (UNDIV)			01.960			2	22I	
			PAINTED			02.160			2	34I	
						02.185			2	44I	
						02.216			4	48I	
			CURBED			02.232					
			ROUNDABOUT			02.260					
						02.260		BEGIN ROUNDABOUT			
						02.272	CO4645	ODENTON RD			
						02.272	CO1097	HIGGINS DR			
						02.272	MD 32AA	SAPPINGTON STATION RD			
						02.272		ROUNDABOUT			
			CURBED			02.300			2	24I	
						02.300		END ROUNDABOUT			
						02.320			3	36I	
						02.320		SPUR TO ODENTON RD			
			PAINTED			02.375					
						02.394			4	48I	
			NONE (UNDIV)			02.420					
						02.460		GATEWAY BLVD			
			PAINTED			02.503					

*A,B = UNIMPROVED; C = GRADED & DRAINED; D,E = SOIL,GRAVEL,STONE; F,G = LOW TYPE BITUMINOUS
H,I = HIGH TYPE BITUMINOUS; J = CONCRETE; K= BRICK; L = BLOCK

STATE HIGHWAY LOCATION REFERENCE

COUNTY: ANNE ARUNDEL
DISTRICT: 5
DATE: 12/31/13

ROUTE NUMBER: MD 175 CONTINUED
INVENTORY DIRECTION: NORTH
ROUTE NAME: ANNAPOLIS RD

STATE SYSTEM		FUNCTIONAL CLASS	MEDIAN TYPE	ACCESS CONTROL	NHS	MILEPOINT		MILEPOINT DESCRIPTION	MARKED LANES	SURFACE WIDTH/TYPE*	AADT
STATE SECONDARY	R	URB MINOR ART	NONE (UNDIV)	NONE	NOT NHS	02.527			4	48I	11,120
						02.541		ODENTON SHOPPING CENTER			
						02.628		TRAFFIC SIGNAL			
						02.628		ENT TO SHOPPING CENTER			
						02.910	CO1031	OAKTON RD			
						02.966		NICHOLS-BETHEL UNITED METHODIST CHURCH			
						02.990	CO1030	HARDING AVE			
			PAINTED			03.110					
			CURBED			03.130					
						03.158		DRAINAGE STRUC			
						03.200		R/R #CR 529 603 N			
						03.230		SPUR FR PINEY ORCHARD PKWY			
						03.240		SPUR TO MD 170			
						03.270			4	56I	20,910
						03.270	MD170	TELEGRAPH RD			
						03.270	CO5496	PINEY ORCHARD PKWY			
						03.270		TRAFFIC SIGNAL			
						03.290		SPUR TO PINEY ORCHARD PKWY			
						03.320		SPUR FR MD 170			
						03.350			4	48I	
			CENTER TLA (UNDIV)			03.362					
						03.370	CO1025	BALTIMORE AVE			
			NONE (UNDIV)			03.405					
						03.430		SPUR TO WINMEYER AVE			
						03.440	CO5499	WINMEYER AVE			
						03.440		TRAFFIC SIGNAL			
						03.450		SPUR FR WINMEYER AVE			
			CENTER TLA (UNDIV)			03.500					
						03.620		BEGIN BRIDGE			
						03.640		R/R #CR 529 600 T			
						03.640		STRUC #2048			
						03.660		END BRIDGE			
						03.700	CO1024	LOKUS RD			
			NONE (UNDIV)			03.730					

*A,B = UNIMPROVED; C = GRADED & DRAINED; D,E = SOIL,GRAVEL,STONE; F,G = LOW TYPE BITUMINOUS
H,I = HIGH TYPE BITUMINOUS; J = CONCRETE; K= BRICK; L = BLOCK

STATE HIGHWAY LOCATION REFERENCE

COUNTY: ANNE ARUNDEL
DISTRICT: 5
DATE: 12/31/13

ROUTE NUMBER: MD 175 CONTINUED

INVENTORY DIRECTION: NORTH

ROUTE NAME: ANNAPOLIS RD

STATE SYSTEM		FUNCTIONAL CLASS	MEDIAN TYPE	ACCESS CONTROL	NHS	MILEPOINT		MILEPOINT DESCRIPTION	MARKED LANES	SURFACE WIDTH/TYPE*	AADT
STATE SECONDARY	R	URB MINOR ART	NONE (UNDIV)	NONE	NOT NHS	03.743		NICHOLS-BETHEL METHODIST CHURCH	4	48I	20,910
						03.790	CO6253	TOWN CENTER BLVD			
						03.790		TRAFFIC SIGNAL			
						03.860	CO1018	DARE ST			
						03.940	CO1016	NEVADA AVE			
						03.972		ODENTON VOLUNTEER FIRE CO			
						03.972		TRAFFIC SIGNAL			
						04.030	CO1021	BALDWIN RD			
			PAINTED			04.102					
						04.119		SIGN: BIKE ROUTE TO MD 198			
			NONE (UNDIV)			04.147					
						04.190	RP 32- 6	RAMP 6 FR MD 32 EB TO MD 175 SB			
			PAINTED			04.240					
						04.240	RP 32- 3	RAMP 3 FR RAMP 6 (FR MD32 EB) TO MD 175			
						04.240	RP 32- 4	RAMP 4 FR MD 175 TO RAMP 5 (TO MD 32 EB)			
						04.240		TRAFFIC SIGNAL			
						04.267		DRAINAGE STRUC #02234X0			
						04.280	RP 32- 5	RAMP 5 FR MD 175 SB TO MD 32 EB			
						04.330	MD 32	SAVAGE RD			
						04.330		STRUC #2209			
						04.400	RP 32- 1	RAMP 1 FR MD 175 NB TO MD 32 WB			
						04.470	RP 32- 7	RAMP 7 FR RAMP 2 (FR MD32 WB) TO MD 175			
						04.470		TRAFFIC SIGNAL			
						04.560	RP 32- 2	RAMP 2 FR MD 32 WB TO MD 175 NB			
						04.560	RP 32- 8	RAMP 8 FR MD 175 SB TO MD 32 WB			
			CENTER TLA (UNDIV)			04.606					
						04.710	CO5454	BERGER ST			
						04.920		SPUR FR LLEWELLYN AVE			
						04.920		SPUR TO BLUE WATER BLVD			
						04.940		LLEWELLYN AVE			
						04.940	CO6035	BLUE WATER BLVD			
						04.940		TRAFFIC SIGNAL			
						04.950		SPUR TO LLEWELLYN AVE			

*A,B = UNIMPROVED; C = GRADED & DRAINED; D,E = SOIL,GRAVEL,STONE; F,G = LOW TYPE BITUMINOUS
H,I = HIGH TYPE BITUMINOUS; J = CONCRETE; K= BRICK; L = BLOCK

STATE HIGHWAY LOCATION REFERENCE

COUNTY: ANNE ARUNDEL
DISTRICT: 5
DATE: 12/31/13

ROUTE NUMBER: MD 175 CONTINUED

INVENTORY DIRECTION: NORTH

ROUTE NAME: ANNAPOLIS RD

STATE SYSTEM		FUNCTIONAL CLASS	MEDIAN TYPE	ACCESS CONTROL	NHS	MILEPOINT		MILEPOINT DESCRIPTION	MARKED LANES	SURFACE WIDTH/TYPE*	AADT
STATE SECONDARY	R	URB MINOR ART	NONE (UNDIV)	NONE	NOT NHS	05.230			4	48I	20,910
						05.280		SPUR FR MAPES RD			
						05.290	CO6034	CHARTER OAKS BLVD			
						05.290		MAPES RD			
						05.290		TRAFFIC SIGNAL			
						05.300		SPUR TO MAPES RD			
			CENTER TLA (UNDIV)			05.330					
						05.630			4	60I	
						05.630	CO1014	JACKSON GROVE RD			
						05.660		NO NAME			
						05.760			4	54I	
						05.760		NO NAME (ENT TO WATTS CEMETERY)			
						05.910		SPUR TO REECE RD			
			NONE (UNDIV)			05.930			4	48I	
						05.930	GV174	REECE RD			
						05.930		TRAFFIC SIGNAL			
						05.980			2	28I	
						06.040			2	22I	
			PAINTED			06.090					
			NONE (UNDIV)			06.120					
						06.230		20TH ST (GVT RD)			
						06.310		20 1/2TH ST (GVT RD)			
						06.360		UNITED STATES ARMY RESERVE CENTER			
						06.420		CLARK RD (GVT RD)			
						06.580		21 1/2 ST (GVT RD)			
						06.830		MACARTHUR RD (GVT RD)			
			PAINTED			06.960			2	24I	
			NONE (UNDIV)			07.006			3	36I	
						07.050	CO936	DISNEY RD			
						07.050		TRAFFIC SIGNAL			
			PAINTED			07.113			4	48I	
			CURBED			07.130					
						07.130		CROSSOVER			
						07.250		SPUR FR MD 713			
						07.270					24,623

*A,B = UNIMPROVED; C = GRADED & DRAINED; D,E = SOIL,GRAVEL,STONE; F,G = LOW TYPE BITUMINOUS
H,I = HIGH TYPE BITUMINOUS; J = CONCRETE; K= BRICK; L = BLOCK

STATE HIGHWAY LOCATION REFERENCE

COUNTY: ANNE ARUNDEL
DISTRICT: 5
DATE: 12/31/13

ROUTE NUMBER: MD 175 CONTINUED

INVENTORY DIRECTION: NORTH

ROUTE NAME: ANNAPOLIS RD

STATE SYSTEM		FUNCTIONAL CLASS	MEDIAN TYPE	ACCESS CONTROL	NHS	MILEPOINT		MILEPOINT DESCRIPTION	MARKED LANES	SURFACE WIDTH/TYPE*	AADT
STATE SECONDARY	R	URB MINOR ART	CURBED	NONE	NOT NHS	07.270	MD713	RIDGE RD	4	48I	24,623
						07.270		TRAFFIC SIGNAL			
						07.280		SPUR TO MD 713			
						07.385			3	44I	
			PAINTED			07.410			3	48I	
						07.410		CROSSOVER			
						07.440		SPEED LIMIT 45 MPH			
			NONE (UNDIV)			07.500			2	22I	
			CENTER TLA (UNDIV)			07.633			4	48I	
						07.800		RAE RD			
						07.890	CO4291	MCCARRON CT			
						08.080		BALLENTINES WAY			
			NONE (UNDIV)			08.140					
						08.190			3	36I	
						08.190	CO938	CLARK RD			
						08.190	MD175AA	MAX BLOB PARK RD			
			PAINTED			08.240			2	24I	
						08.240	RP295- 4	RAMP 4 FR MD 295 NB TO MD 175 EB			
						08.240	RP295- 2	RAMP 2 FR MD 175 WB TO MD 295 NB			
			NONE (UNDIV)			08.300					
						08.360			2	22I	
						08.360	RP295- 3	RAMP 3 FR MD 175 EB TO MD 295 NB			
						08.380			2	40I	
						08.380	RP295- 1	RAMP 1 FR MD 295 NB TO MD 175 WB			
						08.400		BEGIN BRIDGE			
						08.420			2	24I	18,010
NAME: JESSUP RD						08.420	MD295	BALTIMORE WASHINGTON PKWY			
						08.420		STRUC #2023			
						08.440		END BRIDGE			
						08.460	RP295- 5	RAMP 5 FR MD 295 SB TO MD 175 EB			
						08.460	RP295- 7	RAMP 7 FR MD 175 WB TO MD 295 SB			
						08.530	RP295- 6	RAMP 6 FR MD 175 EB TO MD 295 SB			
						08.536		ST LAWRENCE CATHOLIC CHURCH			
						08.570	RP295- 8	RAMP 8 FR MD 295 SB TO MD 175 WB			
			PAINTED			08.620			3	36I	

*A,B = UNIMPROVED; C = GRADED & DRAINED; D,E = SOIL,GRAVEL,STONE; F,G = LOW TYPE BITUMINOUS
H,I = HIGH TYPE BITUMINOUS; J = CONCRETE; K= BRICK; L = BLOCK

STATE HIGHWAY LOCATION REFERENCE

COUNTY: ANNE ARUNDEL
DISTRICT: 5
DATE: 12/31/13

ROUTE NUMBER: MD 175 CONTINUED

INVENTORY DIRECTION: NORTH

ROUTE NAME: JESSUP RD

STATE SYSTEM		FUNCTIONAL CLASS	MEDIAN TYPE	ACCESS CONTROL	NHS	MILEPOINT		MILEPOINT DESCRIPTION	MARKED LANES	SURFACE WIDTH/TYPE*	AADT
STATE SECONDARY	R	URB MINOR ART	PAINTED	NONE	NOT NHS	08.620		SPUR TO RACE RD	3	36I	18,010
						08.630	CO5768	RACE RD			
						08.630	CO939	SELLNER RD			
						08.630		SPEED LIMIT 35 MPH			
			NONE (UNDIV)			08.660			3	48I	
						08.680			3	36I	
						08.798		JESSUP POST OFFICE			
			PAINTED			08.860			3	60I	
						08.870		SPUR FR NATIONAL BUSINESS PKWY			
						08.878		JESSUP BAPTIST CHURCH			
						08.890			3	36I	
						08.890		TRAFFIC SIGNAL			
						08.890	OP5680	NATIONAL BUSINESS PKWY			
						08.900		SPUR TO NATIONAL BUSINESS PKWY			
			NONE (UNDIV)			08.920					
						09.130			2	24I	
						09.130		ELEMENTARY SCHOOL LA			
						09.180		JESSUP ELEMENTARY SCHOOL			
						09.200	OP5647	OAK RIDGE RD			
						09.230		ELEMENTARY SCHOOL LA			
						09.330	CO955	WIGLEY AVE			
						09.330		TRAFFIC SIGNAL			
						09.610	SR 6	ENT TO HOUSE OF CORRECTIONS			
						09.670	MD723	OLD JESSUP RD			
						09.720		SPEED LIMIT 40 MPH			
						09.806			2	24J	
						09.806		BEGIN BRIDGE			
						09.820		R/R #CSX 140 887 P			
						09.820		STRUC #13043			
						09.820		HOWARD CO/L			

*A,B = UNIMPROVED; C = GRADED & DRAINED; D,E = SOIL,GRAVEL,STONE; F,G = LOW TYPE BITUMINOUS
H,I = HIGH TYPE BITUMINOUS; J = CONCRETE; K= BRICK; L = BLOCK

STATE HIGHWAY LOCATION REFERENCE

COUNTY: ANNE ARUNDEL
DISTRICT: 5
DATE: 12/31/13

ROUTE NUMBER: **MD 175AA**
INVENTORY DIRECTION: NORTH
ROUTE NAME: MAX BLOB PARK RD

STATE SYSTEM		FUNCTIONAL CLASS	MEDIAN TYPE	ACCESS CONTROL	NHS	MILEPOINT		MILEPOINT DESCRIPTION	MARKED LANES	SURFACE WIDTH/TYPE*	AADT
STATE SECONDARY	R	URB LOCAL	NONE (UNDIV)	NONE	NOT NHS	00.000			2	34I	0
						00.000	MD917	MAX BLOB PARK RD			
						00.020	MD175	ANNAPOLIS RD			
						00.020	CO938	CLARK RD (AHEAD)			
						00.020		STOP SIGN			

ROUTE NUMBER: **MD 176**
INVENTORY DIRECTION: EAST
ROUTE NAME: DORSEY RD

STATE SYSTEM		FUNCTIONAL CLASS	MEDIAN TYPE	ACCESS CONTROL	NHS	MILEPOINT		MILEPOINT DESCRIPTION	MARKED LANES	SURFACE WIDTH/TYPE*	AADT
STATE SECONDARY	R	URB LOCAL	NONE (UNDIV)	NONE	NOT NHS	00.000			2	40I	8,580
						00.000	CO6429	DORSEY RD (BACK)			
						00.030	OP310	ABRAHAM RD			
		URB COLL				00.090			2	24I	
						00.090	MD100N	WRIGHT RD			
						00.166		MERCANTILE DR			
						00.270		STRUC #020500 PINEY RUN			
						00.310			2	34I	
						00.330			2	24I	
						00.330	CO6219	AIRPORT 100 WAY			
			PAINTED			00.434					
			CENTER TLA (UNDIV)			00.494					
						00.494		WINDSTREAM CIR			
						00.656		TRAFALGAR CIR			
						00.750		ST MARK UNITED METHODIST CHURCH			
						00.760			3	36I	
			NONE (UNDIV)			00.770					
						00.860					13,400
						00.860	MD713	ARUNDEL MILLS BLVD			
						00.860	CO5769	NEW RIDGE RD			
						00.860		TRAFFIC SIGNAL			
			PAINTED			00.940			4	48I	
			NONE (UNDIV)			00.985					
						01.020		SPUR FR RIDGE RD - SP177			

*A,B = UNIMPROVED; C = GRADED & DRAINED; D,E = SOIL,GRAVEL,STONE; F,G = LOW TYPE BITUMINOUS
H,I = HIGH TYPE BITUMINOUS; J = CONCRETE; K= BRICK; L = BLOCK

STATE HIGHWAY LOCATION REFERENCE

COUNTY: ANNE ARUNDEL
DISTRICT: 5
DATE: 12/31/13

ROUTE NUMBER: **MD 176** **CONTINUED**
INVENTORY DIRECTION: EAST
ROUTE NAME: DORSEY RD

STATE SYSTEM		FUNCTIONAL CLASS	MEDIAN TYPE	ACCESS CONTROL	NHS	MILEPOINT		MILEPOINT DESCRIPTION	MARKED LANES	SURFACE WIDTH/TYPE*	AADT
STATE SECONDARY	R	URB COLL	NONE (UNDIV)	NONE	NOT NHS	01.040	MD713D	RIDGE RD	4	48I	13,400
						01.040	CO582	RIDGE RD			
						01.040		TRAFFIC SIGNAL			
						01.050		SPUR TO RIDGE RD - SP131			
						01.100		ENT TO AA CO FIRE DEPT			
						01.100		FIRE HOUSE SIGNAL			
						01.140		SPEED LIMIT 45 MPH			
			PAINTED			01.170					
			NONE (UNDIV)			01.215					
			PAINTED			01.290					
						01.290	CO4157	ASHTON RD			
			CENTER TLA (UNDIV)			01.330					
						01.330	CO924	LEEDS RD			
						01.360		WESLEY GROVE UNITED METHODIST CHURCH			
			NONE (UNDIV)			01.400			4	50I	
						01.460	CO4620	SANDALWOOD CT			
						01.480		WOLVERINE LA			
						01.530	CO4913	OLD DORSEY RD			
						01.590		SPUR FR CANDLEWOOD RD - SP276			
						01.610	CO4158	CANDLEWOOD RD			
						01.610		SPUR FR OLD DORSEY RD			
						01.610		TRAFFIC SIGNAL			
						01.620		SPUR TO CANDLEWOOD RD			
			PAINTED			01.690			4	48I	
			NONE (UNDIV)			01.730			4	50I	
						01.730	CO928	HARMANS RD			
						01.730	CO585	SHIPLEY AVE			
						01.730		TRAFFIC SIGNAL			
			PAINTED			01.800			4	48I	
						01.810		DRAINAGE #02338X0 STONEY RUN			
			NONE (UNDIV)			01.870					
						01.930		R/R #ATK 529 605 6			
						01.930		STRUC #2051			
			PAINTED			02.010					

*A,B = UNIMPROVED; C = GRADED & DRAINED; D,E = SOIL,GRAVEL,STONE; F,G = LOW TYPE BITUMINOUS
H,I = HIGH TYPE BITUMINOUS; J = CONCRETE; K= BRICK; L = BLOCK

STATE HIGHWAY LOCATION REFERENCE

COUNTY: ANNE ARUNDEL
DISTRICT: 5
DATE: 12/31/13

ROUTE NUMBER: **MD 176** **CONTINUED**
INVENTORY DIRECTION: EAST
ROUTE NAME: DORSEY RD

STATE SYSTEM		FUNCTIONAL CLASS	MEDIAN TYPE	ACCESS CONTROL	NHS	MILEPOINT		MILEPOINT DESCRIPTION	MARKED LANES	SURFACE WIDTH/TYPE*	AADT
STATE SECONDARY	R	URB COLL	PAINTED	NONE	NOT NHS	02.010	MD645D	OLD DORSEY RD	4	48I	13,400
			NONE (UNDIV)			02.030					
						02.050		SPUR TO MD 170 - SP92			
						02.050		SPUR FR MD 170 - SP248			
		URB MINOR ART				02.070					17,693
						02.070	MD170	AVIATION BLVD			
						02.070		TRAFFIC SIGNAL			
						02.100		SPUR FR MD 170 - SP246			
			CENTER TLA (UNDIV)			02.118					
						02.150		SPEED LIMIT 50 MPH			
						02.200	MD170A	MD 170 SPUR			
						02.300	CO586	HAWKINS DR			
						02.420	CO594	MULBERRY RD			
						02.460	CO595	KELLY LA			
						02.510	CO596	LOCUST DR			
			NONE (UNDIV)			02.710					
						02.710	MD652	OLD TELEGRAPH RD			
						02.730			4	60I	
						02.730		SPUR FR MD 652 - SP272			
			PAINTED			02.770			4	48I	
			NONE (UNDIV)			02.830					
						02.850		SPUR TO CONNELLEY DR - SP270			
						02.870	CO4924	CONNELLEY DR			
						02.870		TRAFFIC SIGNAL			
						02.880		SPUR FR CONNELLEY DR - SP340			
			PAINTED			02.930					
			NONE (UNDIV)			02.980					
						02.980		TRAFFIC DR (ENT TO SHA HANOVER)			
			CENTER TLA (UNDIV)			03.020					
			NONE (UNDIV)			03.260					
						03.260	CO5322	MCCORMICK DR			
						03.260		TRAFFIC SIGNAL			
			PAINTED			03.321					
			NONE (UNDIV)			03.380					
						03.430	CO4701	DIGIULIAN BLVD			

*A,B = UNIMPROVED; C = GRADED & DRAINED; D,E = SOIL,GRAVEL,STONE; F,G = LOW TYPE BITUMINOUS
H,I = HIGH TYPE BITUMINOUS; J = CONCRETE; K= BRICK; L = BLOCK

STATE HIGHWAY LOCATION REFERENCE

COUNTY: ANNE ARUNDEL
DISTRICT: 5
DATE: 12/31/13

ROUTE NUMBER: **MD 176** **CONTINUED**
INVENTORY DIRECTION: EAST
ROUTE NAME: DORSEY RD

STATE SYSTEM		FUNCTIONAL CLASS	MEDIAN TYPE	ACCESS CONTROL	NHS	MILEPOINT		MILEPOINT DESCRIPTION	MARKED LANES	SURFACE WIDTH/TYPE*	AADT
STATE SECONDARY	R	URB MINOR ART	CENTER TLA (UNDIV)	NONE	NOT NHS	03.470			4	48I	17,693
						03.520	CO597	MCPHERSON RD			
						03.550	CO3973	WB&A RD			
						03.600	CO910	WB&A RD			
						03.600		TRAFFIC SIGNAL			
						03.610	MD170	TELEGRAPH RD (SB/L)			
						03.670	CO598	ARUNDEL AVE			
			NONE (UNDIV)			03.810					
			PAINTED			03.830					
			NONE (UNDIV)			03.980					
			PAINTED			04.100					
			UNPROTECTED			04.125					
						04.220		DIRECTIONAL CROSSOVER			
						04.240		SPEED LIMIT 40 MPH			
						04.320	CO599	WIRTH RD			
						04.320		CROSSOVER - XO43			
						04.580	CO602	ZACHARY LA			
			NONE (UNDIV)			04.670					
			CURBED		NHS	04.730					22,640
						04.730	MD162	AVIATION BLVD			
						04.730	CO605	STEWART AVE			
						04.730		TRAFFIC SIGNAL			
						04.770		SPUR FR MD 162 - SP45			
						04.870	RP 97- 6	RAMP 6 FR MD 176 EB TO IS 97 SB			
						04.900	RP 97- 7	RAMP 7 FR MD 176 TO RAMP 6 (TO IS97 SB)			
						04.900		CROSSOVER			
						04.950			5	60I	
					NOT NHS	04.990					21,430
						04.990	IS 97	NO NAME			
						04.990		STRUC #2061			
						04.990		EXIT #15			
						05.070	RP 97- 4	RAMP 4 FR IS 97 NB TO MD 176 EB			
						05.130			4	48I	
						05.150	RP 97- 1	RAMP 1 FR IS 97 NB TO MD 176 WB			

*A,B = UNIMPROVED; C = GRADED & DRAINED; D,E = SOIL,GRAVEL,STONE; F,G = LOW TYPE BITUMINOUS
H,I = HIGH TYPE BITUMINOUS; J = CONCRETE; K= BRICK; L = BLOCK

STATE HIGHWAY LOCATION REFERENCE

COUNTY: ANNE ARUNDEL
DISTRICT: 5
DATE: 12/31/13

ROUTE NUMBER: MD 176 CONTINUED
INVENTORY DIRECTION: EAST
ROUTE NAME: DORSEY RD

STATE SYSTEM		FUNCTIONAL CLASS	MEDIAN TYPE	ACCESS CONTROL	NHS	MILEPOINT		MILEPOINT DESCRIPTION	MARKED LANES	SURFACE WIDTH/TYPE*	AADT
STATE SECONDARY	R	URB MINOR ART	CURBED	NONE	NOT NHS	05.210	RP 97- 3	RAMP 3 FR MD 176 TO RAMP 2 (TO IS97 NB)	4	48I	21,430
						05.210		CHARLEY ECKMAN LA (ENT TO PARK)			
						05.210		CROSSOVER			
						05.210		TRAFFIC SIGNAL			
						05.220		SPEED LIMIT 35 MPH			
						05.260	RP 97- 2	RAMP 2 FR MD 176 WB TO IS 97 NB			
						05.370		SPUR FR SCHOOL ENT - SP17			
						05.390		ENT TO MONSIGNOR SLADE SCHOOL			
						05.390		TRAFFIC SIGNAL			
						05.390		CROSSOVER			
			PAINTED			05.430					
						05.450		HOLY TRINITY PARISH			
			NONE (UNDIV)			05.510			4	50I	
						05.530		MONSIGNOR SLADE SCHOOL			
						05.560			2	24I	
						05.560	CO634	CENTRAL AVE			
						05.570		MARYLAND NATIONAL GUARD ARMORY			
						05.680	MD648E	BALTO ANNAPOLIS BLVD			
						05.680	CO3616	8TH AVE NW (AHEAD)			
						05.680		TRAFFIC SIGNAL			

ROUTE NUMBER: MD 176B
INVENTORY DIRECTION: EAST
ROUTE NAME: WRIGHT RD

STATE SYSTEM		FUNCTIONAL CLASS	MEDIAN TYPE	ACCESS CONTROL	NHS	MILEPOINT		MILEPOINT DESCRIPTION	MARKED LANES	SURFACE WIDTH/TYPE*	AADT
STATE SECONDARY	R	URB COLL	NONE (UNDIV)	NONE	NOT NHS	00.000			2	30I	734
						00.000	CO5768	RACE RD			
						00.000		STOP SIGN			
						00.038		SPEED LIMIT 25 MPH			
						00.100		BEGIN BRIDGE			
						00.130	MD295	BALTIMORE WASHINGTON PKWY			
						00.130		STRUC #2184			
						00.160		END BRIDGE			

*A,B = UNIMPROVED; C = GRADED & DRAINED; D,E = SOIL,GRAVEL,STONE; F,G = LOW TYPE BITUMINOUS
H,I = HIGH TYPE BITUMINOUS; J = CONCRETE; K= BRICK; L = BLOCK

STATE HIGHWAY LOCATION REFERENCE

COUNTY: ANNE ARUNDEL
DISTRICT: 5
DATE: 12/31/13

ROUTE NUMBER: **MD 176B** **CONTINUED**
INVENTORY DIRECTION: EAST
ROUTE NAME: WRIGHT RD

STATE SYSTEM		FUNCTIONAL CLASS	MEDIAN TYPE	ACCESS CONTROL	NHS	MILEPOINT		MILEPOINT DESCRIPTION	MARKED LANES	SURFACE WIDTH/TYPE*	AADT
STATE SECONDARY	R	URB COLL	NONE (UNDIV)	NONE	NOT NHS	00.230	CO941	WRIGHT RD	2	30I	734
						00.230		STOP SIGN			

ROUTE NUMBER: **MD 177**
INVENTORY DIRECTION: EAST
ROUTE NAME: MOUNTAIN RD

STATE SYSTEM		FUNCTIONAL CLASS	MEDIAN TYPE	ACCESS CONTROL	NHS	MILEPOINT		MILEPOINT DESCRIPTION	MARKED LANES	SURFACE WIDTH/TYPE*	AADT
STATE SECONDARY	R	URB MINOR ART	CURBED	NONE	NOT NHS	00.000			4	56I	21,282
						00.000	MD 2	GOV RITCHIE HWY			
						00.000		TRAFFIC SIGNAL			
						00.040			5	60I	
						00.040		SPUR TO MD 2 - SP250			
						00.040		SPUR FR MD 2 - SP158			
						00.086			5	72I	
						00.086		DIRECTIONAL CROSSOVER - XO81			
						00.128			6	72I	
						00.130		SPEED LIMIT 40 MPH			
						00.210		ENT TO SOUTHDALE SHOPPING CTR			
						00.210		TRAFFIC SIGNAL			
						00.210		CROSSOVER - XO39			
						00.330			5	60I	
						00.330		TRAFFIC SIGNAL			
						00.330		CROSSOVER - XO40			
						00.330		ENT TO SOUTHDALE SHOPPING CTR			
						00.410	RP 10- 8	RAMP 8 FR MD 10 SB TO MD 177 WB			
						00.410	RP100-12	RAMP 12 FR MD 177 EB TO RP 9 (TO MD 100)			
						00.450			4	48I	
						00.450	RP100- 9	RAMP 9 FR MD 177 WB TO MD 100 WB			
						00.450	RP 10- 5	RAMP 5 FR RAMP 8 (FR MD 10) TO MD 177 EB			
						00.450		TRAFFIC SIGNAL			
						00.450		CROSSOVER - XO28			
						00.450	RP100-10	RAMP 10 FR RP 11 (FR MD100) TO MD 177 WB			
						00.475	RP100-11	RAMP 11 FR MD 100 WB TO MD 177 EB			

*A,B = UNIMPROVED; C = GRADED & DRAINED; D,E = SOIL,GRAVEL,STONE; F,G = LOW TYPE BITUMINOUS
H,I = HIGH TYPE BITUMINOUS; J = CONCRETE; K= BRICK; L = BLOCK

STATE HIGHWAY LOCATION REFERENCE

COUNTY: ANNE ARUNDEL
DISTRICT: 5
DATE: 12/31/13

ROUTE NUMBER: MD 177 CONTINUED

INVENTORY DIRECTION: EAST

ROUTE NAME: MOUNTAIN RD

STATE SYSTEM		FUNCTIONAL CLASS	MEDIAN TYPE	ACCESS CONTROL	NHS	MILEPOINT		MILEPOINT DESCRIPTION	MARKED LANES	SURFACE WIDTH/TYPE*	AADT
STATE SECONDARY	R	URB MINOR ART	CURBED	NONE	NOT NHS	00.600	MD 10	ARUNDEL EXPWY	4	48I	21,282
						00.600		STRUC #2172			
						00.680	RP 10- 3	RAMP 3 FR MD 177 EB TO RAMP 2 (TO MD 10)			
						00.680		DIRECTIONAL CROSSOVER			
						00.700	RP 10- 2	RAMP 2 FR MD 177 WB TO MD 10 NB			
						00.760		SPUR FR MD 648E - SP165			
						00.800	MD648E	BALTO ANNAPOLIS BLVD			
						00.800	CO4505	JUMPERS HOLE RD			
						00.800		TRAFFIC SIGNAL			
						00.800		CROSSOVER			
						00.810		SPUR TO MD 648E - SP238			
						00.810		SPUR FR JUMPERS HOLE RD - SP162			
			NONE (UNDIV)			00.880			3	36I	
						00.910			3	48I	
						00.940			3	36I	
						00.940	MD915A	LONG HILL RD			
			PAINTED			01.000					
			NONE (UNDIV)			01.057			3	30I	
			PAINTED			01.080			2	24I	
						01.080	CO1544	FREETOWN RD			
						01.080		CAMYRIN PLACE			
			CENTER TLA (UNDIV)			01.146					
						01.225		PEARMANS WEST RD			
						01.284		LEELAND DR			
						01.305			2	22I	
						01.530	CO1545	CALDWELL RD			
						01.660	CO5873	MOUNTAIN VIEW WAY			
						01.660		SHAHEED DR			
						01.690		SPRAGUE DR			
						01.710	OP5111	GOLDENROD RD			
						01.820	OP467	LEA RD			
						01.880	OP468	CARNENE DR			
						01.970					14,812
						01.970	CO1546	SOLLEY RD			

*A,B = UNIMPROVED; C = GRADED & DRAINED; D,E = SOIL,GRAVEL,STONE; F,G = LOW TYPE BITUMINOUS
H,I = HIGH TYPE BITUMINOUS; J = CONCRETE; K= BRICK; L = BLOCK

STATE HIGHWAY LOCATION REFERENCE

COUNTY: ANNE ARUNDEL
DISTRICT: 5
DATE: 12/31/13

ROUTE NUMBER: **MD 177** **CONTINUED**
INVENTORY DIRECTION: EAST
ROUTE NAME: MOUNTAIN RD

STATE SYSTEM		FUNCTIONAL CLASS	MEDIAN TYPE	ACCESS CONTROL	NHS	MILEPOINT		MILEPOINT DESCRIPTION	MARKED LANES	SURFACE WIDTH/TYPE*	AADT
STATE SECONDARY	R	URB MINOR ART	CENTER TLA (UNDIV)	NONE	NOT NHS	01.970	MD648H	WATERFORD RD	2	22I	14,812
						01.970		TRAFFIC SIGNAL			
						02.027		AA CO FIRE DEPARTMENT #30			
						02.090	CO3995	MOUNTAIN ESTATES DR			
						02.114		AA CO DEPT OF PUBLIC WORKS			
						02.300		ENT TO MOUNTAIN MARKETPLACE SHOP CENTER			
						02.300		TRAFFIC SIGNAL			
						02.450	CO3996	APPALACHIAN DR			
						02.540	CO3934	ESCALON AVE			
						02.610	CO3933	GEORGE WILLING AVE			
						02.770	CO1631	OUTING AVE			
						02.770		TRAFFIC SIGNAL			
						02.770	CO4178	OUTING AVE			
			NONE (UNDIV)			02.840					
						02.890			2	30I	12,472
						02.890	CO1607	CATHERINE AVE			
						02.890		TRAFFIC SIGNAL			
						02.927			2	40I	
						02.960			2	24I	
						03.010	CO1619	E SHORE RD			
						03.040	CO2052	ARMIGER DR			
						03.110	CO1618	GREEN FOREST DR			
			CENTER TLA (UNDIV)			03.165			2	22I	
						03.220	CO4800	MANSION HOUSE CROSSING			
						03.290	CO1688	MAYFIELD RD			
						03.290	CO6310	SAGAMORE WAY			
						03.304			2	32I	
						03.390			2	22I	
						03.390	CO2048	BROOKFIELD RD			
						03.480	CO2047	MARGARET AVE			
						03.550	CO1684	TICK NECK RD			
						03.550		TRAFFIC SIGNAL			
						03.557	CO2046	DISNEY AVE			
			NONE (UNDIV)			03.653			2	24I	

*A,B = UNIMPROVED; C = GRADED & DRAINED; D,E = SOIL,GRAVEL,STONE; F,G = LOW TYPE BITUMINOUS
H,I = HIGH TYPE BITUMINOUS; J = CONCRETE; K= BRICK; L = BLOCK

STATE HIGHWAY LOCATION REFERENCE

COUNTY: ANNE ARUNDEL
DISTRICT: 5
DATE: 12/31/13

ROUTE NUMBER: **MD 177** **CONTINUED**
INVENTORY DIRECTION: EAST
ROUTE NAME: MOUNTAIN RD

STATE SYSTEM		FUNCTIONAL CLASS	MEDIAN TYPE	ACCESS CONTROL	NHS	MILEPOINT		MILEPOINT DESCRIPTION	MARKED LANES	SURFACE WIDTH/TYPE*	AADT
STATE SECONDARY	R	URB MINOR ART	CURBED	NONE	NOT NHS	03.684			2	24I	12,472
			PAINTED			03.730					
						03.730	CO2043	EDWIN RAYNOR BLVD			
						03.730		TRAFFIC SIGNAL			
			NONE (UNDIV)			03.770					
						03.800			2	32I	
						03.830			2	22I	
						04.040			2	24I	
						04.068			2	30I	
						04.068		MAGOTHY U.M. CHURCH			
			CENTER TLA (UNDIV)			04.085			2	22I	
						04.085		EASTERN DISTRICT POLICE STATION			
						04.110	OP4217	ENT TO SCHOOL			
						04.158			2	24I	
						04.220			2	22I	
						04.220	MD607	HOG NECK RD			
						04.220		TRAFFIC SIGNAL			
						04.290	CO1875	ARTIC DR			
						04.400	CO1873	BROADWAY			
						04.450		ROYS DR			
						04.530	CO2028	MAGOTHY BEACH RD			
						04.530	CO1860	ELIZABETH RD			
						04.530		TRAFFIC SIGNAL			
						04.740			2	30I	
						04.740	CO5156	POSTAL CT			
						04.756		PASADENA POST OFFICE			
						04.800			2	22I	
			NONE (UNDIV)			04.850					
						04.850	CO1863	TEMPLE DR			
			PAINTED			04.880			2	24I	
			NONE (UNDIV)			04.950					
						04.950		SPUR TO MD 100 - SP67			
			PAINTED			04.980					
			CURBED			05.000					
		URB OPA	NONE (UNDIV)		NHS	05.070					26,272

*A,B = UNIMPROVED; C = GRADED & DRAINED; D,E = SOIL,GRAVEL,STONE; F,G = LOW TYPE BITUMINOUS
H,I = HIGH TYPE BITUMINOUS; J = CONCRETE; K= BRICK; L = BLOCK

STATE HIGHWAY LOCATION REFERENCE

COUNTY: ANNE ARUNDEL
DISTRICT: 5
DATE: 12/31/13

ROUTE NUMBER: **MD 177** **CONTINUED**
INVENTORY DIRECTION: EAST
ROUTE NAME: MOUNTAIN RD

STATE SYSTEM		FUNCTIONAL CLASS	MEDIAN TYPE	ACCESS CONTROL	NHS	MILEPOINT		MILEPOINT DESCRIPTION	MARKED LANES	SURFACE WIDTH/TYPE*	AADT
STATE SECONDARY	R	URB OPA	NONE (UNDIV)	NONE	NHS	05.070		DIRECTIONAL CROSSOVER	2	24I	26,272
						05.070		TRAFFIC SIGNAL			
						05.070	MD100	NO NAME (WB/L)			
						05.140					
			CENTER TLA (UNDIV)			05.150					
						05.180	CO1876	SCHMIDTS LA			
						05.190	MD100	NO NAME			
						05.206			2	22I	
						05.330	MD990	NO NAME			
						05.420	CO5106	LOBLOLLY LA			
						05.450	OP526	MEEHLING RD			
						05.620	CO3576	FAIRWOOD DR			
						05.770	CO2009	WOODS RD			
						05.870	OP531	PENN DR			
						05.950	CO2008	FALLON DR			
						05.970	CO1877	OAK DR			
						06.000	CO2007	LUKE DR			
						06.010	CO1878	CAROL DR			
						06.100	CO1879	BUSSENIUS RD			
						06.123		LAKE SHORE VFD			
						06.130	CO1986	LAKE SHORE DR			
						06.130		TRAFFIC SIGNAL			
						06.150	CO1880	GARLAND RD			
						06.270	CO1881	MARYLAND RD			
						06.320	OP5257	DOROTHY MEEKS LA			
						06.370	CO1882	ALVIN RD			
						06.520	CO1975	NORTH SHORE RD			
						06.560	CO1883	LYNDALE RD			
						06.680					18,262
						06.680	CO1884	BODKIN AVE			
						06.809		LAKE SHORE BAPTIST CHURCH			
			NONE (UNDIV)			06.850			2	24I	
						06.900	CO1970	S CAROLINA AVE			
						06.900		TRAFFIC SIGNAL			
						06.930	CO1890	FOREST DR			

*A,B = UNIMPROVED; C = GRADED & DRAINED; D,E = SOIL,GRAVEL,STONE; F,G = LOW TYPE BITUMINOUS
H,I = HIGH TYPE BITUMINOUS; J = CONCRETE; K= BRICK; L = BLOCK

STATE HIGHWAY LOCATION REFERENCE

COUNTY: ANNE ARUNDEL
DISTRICT: 5
DATE: 12/31/13

ROUTE NUMBER: **MD 177** **CONTINUED**
INVENTORY DIRECTION: EAST
ROUTE NAME: MOUNTAIN RD

STATE SYSTEM		FUNCTIONAL CLASS	MEDIAN TYPE	ACCESS CONTROL	NHS	MILEPOINT		MILEPOINT DESCRIPTION	MARKED LANES	SURFACE WIDTH/TYPE*	AADT
STATE SECONDARY	R	URB OPA	NONE (UNDIV)	NONE	NHS	07.130	CO1965	MARYLAND AVE	2	24I	18,262
						07.175		GALILE LUTHERAN CHURCH			
						07.220	CO1964	OLD MOUNTAIN RD			
						07.570	CO1964	OLD MOUNTAIN RD			
						07.670	CO1896	FOREST GLEN DR			
						07.670	CO1952	HICKORY POINT RD			
						07.670		TRAFFIC SIGNAL			
						07.800	CO1919	LONG POINT RD			
						07.800		TRAFFIC SIGNAL			
						07.800		MOUNTAIN BRANCH LIBRARY			
			PAINTED			07.836					
			NONE (UNDIV)			07.850					
						07.964		MT CARMEL UMC			
						08.000		CEMETERY			
			PAINTED			08.060			2	22I	
						08.149		VARNEDOE LA			
			NONE (UNDIV)			08.188			2	24I	
			PAINTED			08.235					
			NONE (UNDIV)			08.290					
						08.470	CO1898	VENTNOR RD			
						08.470	CO1916	MILBURN CIR			
						08.640	CO1903	DOCK RD			
						08.827		PINEHURST SUBSTATION BGE			
						08.870		SPUR TO MD 177			
		URB MINOR ART			NOT NHS	08.890					1,382
						08.890	CO1908	PINEHURST RD			
						08.906		SPUR FR MD 177 - SP229			
						09.570	CO5513	BLUE WATERS FARM RD			
						09.740	OP558	FLANAGAN FARM RD			
						09.820	OP560	NO NAME			
						09.930	OP559	NO NAME			
						10.210	OP556	BAY DR			
						10.240		SPEED LIMIT 30 MPH			
						10.350		COOK RD			
						10.920		ROAD END @ GIBSON ISLAND			

*A,B = UNIMPROVED; C = GRADED & DRAINED; D,E = SOIL,GRAVEL,STONE; F,G = LOW TYPE BITUMINOUS
H,I = HIGH TYPE BITUMINOUS; J = CONCRETE; K= BRICK; L = BLOCK

STATE HIGHWAY LOCATION REFERENCE

COUNTY: ANNE ARUNDEL
DISTRICT: 5
DATE: 12/31/13

ROUTE NUMBER: MD 177 CONTINUED
INVENTORY DIRECTION: EAST
ROUTE NAME: MOUNTAIN RD

STATE SYSTEM		FUNCTIONAL CLASS	MEDIAN TYPE	ACCESS CONTROL	NHS	MILEPOINT		MILEPOINT DESCRIPTION	MARKED LANES	SURFACE WIDTH/TYPE*	AADT
STATE SECONDARY	R	URB MINOR ART	NONE (UNDIV)	NONE	NOT NHS	10.920		SIGN: END STATE MAINTENENCE	2	24I	1,382

ROUTE NUMBER: MD 178
INVENTORY DIRECTION: NORTH
ROUTE NAME: GENERALS HWY

STATE SYSTEM		FUNCTIONAL CLASS	MEDIAN TYPE	ACCESS CONTROL	NHS	MILEPOINT		MILEPOINT DESCRIPTION	MARKED LANES	SURFACE WIDTH/TYPE*	AADT
STATE SECONDARY	R	URB MINOR ART	NONE (UNDIV)	NONE	NOT NHS	00.000			4	48I	22,951
						00.000	MD450	DEFENSE HWY			
						00.000		TRAFFIC SIGNAL			
						00.000		ENT TO WESTFIELD SHOPPINGTOWN MALL			
						00.010		SPUR TO MD 450			
			PAINTED			00.060			4	50I	
						00.070		SPEED LIMIT 35 MPH			
			NONE (UNDIV)			00.101			4	48I	
			PAINTED			00.140					
			NONE (UNDIV)			00.186					
			PAINTED			00.250					
						00.250		ENT TO SAMS CLUB			
						00.250		TRAFFIC SIGNAL			
			NONE (UNDIV)			00.294					
						00.310		HEATPUMP LA			
			CURBED			00.340					17,711
						00.340	CO2774	BESTGATE RD			
						00.340	CO5824	HOUSLEY RD			
						00.340		TRAFFIC SIGNAL			
			CENTER TLA (UNDIV)			00.410			2	24I	
			NONE (UNDIV)			00.560					
						00.560	CO4560	TROUT RD			
			CENTER TLA (UNDIV)			00.650					
						00.650	CO2766	VALLEY RD			
						00.692		SPEED LIMIT 40 MPH			
						00.790	CO2765	KNOLLWOOD DR			
			NONE (UNDIV)			00.880					

*A,B = UNIMPROVED; C = GRADED & DRAINED; D,E = SOIL,GRAVEL,STONE; F,G = LOW TYPE BITUMINOUS
H,I = HIGH TYPE BITUMINOUS; J = CONCRETE; K= BRICK; L = BLOCK

STATE HIGHWAY LOCATION REFERENCE

COUNTY: ANNE ARUNDEL
DISTRICT: 5
DATE: 12/31/13

ROUTE NUMBER: MD 178 CONTINUED

INVENTORY DIRECTION: NORTH

ROUTE NAME: GENERALS HWY

STATE SYSTEM		FUNCTIONAL CLASS	MEDIAN TYPE	ACCESS CONTROL	NHS	MILEPOINT		MILEPOINT DESCRIPTION	MARKED LANES	SURFACE WIDTH/TYPE*	AADT
STATE SECONDARY	R	URB MINOR ART	NONE (UNDIV)	NONE	NOT NHS	01.000	CO2755	EPPING FOREST RD	2	24I	17,711
						01.000		TRAFFIC SIGNAL			
			CENTER TLA (UNDIV)			01.050					
			NONE (UNDIV)			01.130					
						01.200		SPEED LIMIT 45 MPH			
			PAINTED			01.400					
			CENTER TLA (UNDIV)			01.500					
						01.500	CO4495	CARRIAGE HILL PKWY			
			PAINTED			01.540					
						01.540	CO4536	CORBIN PKWY			
			NONE (UNDIV)			01.590					
						01.590	OP843	NO NAME			
						01.600			2	26I	
						01.790			2	24I	
						01.790	CO2754	DUNTON RD			
						01.942	OP5585	COVINGTON WAY			
						02.060		SPUR TO OLD GENERALS HWY			
						02.080	CO2752	OLD GENERALS HWY			
						02.200	CO6398	MANSION WOODS RD			
			PAINTED			02.470					
			NONE (UNDIV)			02.560					
						02.560	MD798	OLD GENERALS HWY			
						02.560		TRAFFIC SIGNAL			
			PAINTED			02.618					
			NONE (UNDIV)			02.659					
			PAINTED			02.690					
						02.690	CO2751	HONEYSUCKLE LA			
			NONE (UNDIV)			02.780					
						02.860	CO5198	BELVOIR FARMS RD			
						03.840		SPEED LIMIT 40 MPH			
						04.020	CO5539	WILD CRANBERRY DR			
			PAINTED			04.100					
			NONE (UNDIV)			04.157					
			CENTER TLA (UNDIV)			04.200					
						04.200	CO2619	CROWNSVILLE RD			

*A,B = UNIMPROVED; C = GRADED & DRAINED; D,E = SOIL,GRAVEL,STONE; F,G = LOW TYPE BITUMINOUS
H,I = HIGH TYPE BITUMINOUS; J = CONCRETE; K= BRICK; L = BLOCK

STATE HIGHWAY LOCATION REFERENCE

COUNTY: ANNE ARUNDEL
DISTRICT: 5
DATE: 12/31/13

ROUTE NUMBER: MD 178 CONTINUED

INVENTORY DIRECTION: NORTH

ROUTE NAME: GENERALS HWY

STATE SYSTEM		FUNCTIONAL CLASS	MEDIAN TYPE	ACCESS CONTROL	NHS	MILEPOINT		MILEPOINT DESCRIPTION	MARKED LANES	SURFACE WIDTH/TYPE*	AADT
STATE SECONDARY	R	URB MINOR ART	CENTER TLA (UNDIV)	NONE	NOT NHS	04.200		TRAFFIC SIGNAL	2	24I	17,711
						04.330	OP774	HARRELL RD			
						04.621		CROWNSVILLE POST OFFICE			
						04.632		NO NAME			
			NONE (UNDIV)			04.830					
						04.830	CO6764	TAILWIND LN			
			PAINTED			04.860					
						04.860		LANCERS TRAIL			
			NONE (UNDIV)			04.900					
						04.900	CO2618	FAIRFIELD LOOP RD			
			CENTER TLA (UNDIV)			05.050					
						05.090					21,661
						05.090	CO1328	HERALD HARBOR RD			
						05.090		TRAFFIC SIGNAL			
						05.150	CO1329	RIPLEY RD			
						05.240	CO1330	PAUL BIRCH DR			
			PAINTED			05.350			3	36I	6,970
						05.350	RP 97- 2	RAMP 2 FR MD 178 WB TO IS 97 NB			
						05.350		EXIT #5			
						05.350		TRAFFIC SIGNAL			
						05.380		OLD MD 178			
			NONE (UNDIV)			05.390			2	24I	
						05.500	CO6701	GUMBOTTOM RD			
						05.790	CO6702	TALL TIMBERS DR			
						05.954		REVOLUTION WAY			
						06.030	OP373	LAYFIELD LA			
						06.120	CO1219	WATERBURY RD			
						06.420			2	34I	8,401
						06.420	CO1221	BALTIMORE HILL RD			
						06.420	CO1222	SUNRISE BEACH RD			
						06.420		TRAFFIC SIGNAL			
			PAINTED			06.438			2	30I	
			NONE (UNDIV)			06.473			2	34I	
						06.494			2	24I	
						06.670		SUBURBAN WAY			

*A,B = UNIMPROVED; C = GRADED & DRAINED; D,E = SOIL,GRAVEL,STONE; F,G = LOW TYPE BITUMINOUS
H,I = HIGH TYPE BITUMINOUS; J = CONCRETE; K= BRICK; L = BLOCK

STATE HIGHWAY LOCATION REFERENCE

COUNTY: ANNE ARUNDEL
DISTRICT: 5
DATE: 12/31/13

ROUTE NUMBER: MD 178 CONTINUED

INVENTORY DIRECTION: NORTH

ROUTE NAME: GENERALS HWY

STATE SYSTEM		FUNCTIONAL CLASS	MEDIAN TYPE	ACCESS CONTROL	NHS	MILEPOINT		MILEPOINT DESCRIPTION	MARKED LANES	SURFACE WIDTH/TYPE*	AADT
STATE SECONDARY	R	URB MINOR ART	NONE (UNDIV)	NONE	NOT NHS	06.804		JOHN WESLEY UNITED METHODIST CHURCH	2	24I	8,401
						07.115		BALDWIN MEM UNITED METHODIST CHURCH			
						07.120	CO1206	INDIAN LANDING RD			
						07.120	CO1207	MILLERSVILLE RD			
						07.120		TRAFFIC SIGNAL			
						07.280	CO4559	SHAWNEE CT			
						07.494		COURTLAND MANOR RD			
						07.510	OP374	NO NAME			
						07.660	CO1205	CEDARCROFT RD			
						07.860	MD178A	GENERALS HWY			
						07.940			3	36I	
						07.940		SPUR TO & FR MD 178A			
						08.017			4	48I	
						08.060	CO5461	VETERANS HWY			
						08.060		STOP SIGN			

ROUTE NUMBER: MD 178A

INVENTORY DIRECTION: NORTH

ROUTE NAME: GENERALS HWY

STATE SYSTEM		FUNCTIONAL CLASS	MEDIAN TYPE	ACCESS CONTROL	NHS	MILEPOINT		MILEPOINT DESCRIPTION	MARKED LANES	SURFACE WIDTH/TYPE*	AADT
STATE SECONDARY	R	URB LOCAL	NONE (UNDIV)	NONE	NOT NHS	00.000			1	12I	3,281
						00.000	MD178	GENERALS HWY			
						00.030			2	24I	
						00.080		SPUR TO & FR MD 178			
						00.190	OP375	NO NAME			
						00.240			1	12I	
						00.250		STOP SIGN			
						00.280	CO5461	VETERANS HWY			

*A,B = UNIMPROVED; C = GRADED & DRAINED; D,E = SOIL,GRAVEL,STONE; F,G = LOW TYPE BITUMINOUS
H,I = HIGH TYPE BITUMINOUS; J = CONCRETE; K= BRICK; L = BLOCK

STATE HIGHWAY LOCATION REFERENCE

COUNTY: ANNE ARUNDEL
DISTRICT: 5
DATE: 12/31/13

ROUTE NUMBER: **MD 179**
INVENTORY DIRECTION: EAST
ROUTE NAME: ST MARGARETS RD

STATE SYSTEM		FUNCTIONAL CLASS	MEDIAN TYPE	ACCESS CONTROL	NHS	MILEPOINT		MILEPOINT DESCRIPTION	MARKED LANES	SURFACE WIDTH/TYPE*	AADT
STATE SECONDARY	R	URB COLL	NONE (UNDIV)	NONE	NOT NHS	00.000			2	32I	3,950
						00.000	CO5176	SHARPE RD (BACK)			
						00.000	MD648A	BALTO ANNAPOLIS BLVD			
						00.000		STOP SIGN			
						00.030			2	22I	
						00.070		SPEED LIMIT 35 MPH			
						00.110	CO5228	MARTINS COVE RD			
						00.210			2	21I	
						00.210	CO2537	BROWNS WOODS RD			
						00.590	CO4676	MEADOW VALLEY			
						01.010		STRUC #2052 MILL CREEK			
						01.260	OP763	CLAY HILL RD			
						01.630	CO5466	OLD MILL BOTTOM RD S			
						01.670	CO2519	PLEASANT PLAINS RD			
						01.697		ST MARGARET'S CHURCH			
						01.960	OP762	WILKINSON LA			
						02.080	OP760	DUVALL RD			
						02.280			2	24I	
			CURBED			02.350					
						02.350	MD931L	HOLLY DR			
						02.407		SIGN: BIKE ROUTE (FOR WHITEHALL RD)			
						02.420	MD908A	BUSCHS FRONTAGE RD			
						02.420	MD908C	WHITEHALL RD			
						02.420		STOP SIGN			
						02.460		SPUR TO MD 908A			
						02.520	RP 50- 3	RAMP 3 FR US 50 EB TO MD 179 NB			
						02.555		BEGIN BRIDGE			
		URB MINOR ART				02.580					13,182
NAME: CAPE ST CLAIRE RD						02.580	US 50	BLUE STAR MEMORIAL HWY			
						02.580		STRUC #2200			
						02.580		EXIT #29			
						02.595		END BRIDGE			
						02.650	RP 50- 7	RAMP 7 FR RAMP 2 (FR US50WB) TO MD 179			

*A,B = UNIMPROVED; C = GRADED & DRAINED; D,E = SOIL,GRAVEL,STONE; F,G = LOW TYPE BITUMINOUS
H,I = HIGH TYPE BITUMINOUS; J = CONCRETE; K= BRICK; L = BLOCK

STATE HIGHWAY LOCATION REFERENCE

COUNTY: ANNE ARUNDEL
DISTRICT: 5
DATE: 12/31/13

ROUTE NUMBER: MD 179 CONTINUED

INVENTORY DIRECTION: EAST

ROUTE NAME: CAPE ST CLAIRE RD

STATE SYSTEM		FUNCTIONAL CLASS	MEDIAN TYPE	ACCESS CONTROL	NHS	MILEPOINT		MILEPOINT DESCRIPTION	MARKED LANES	SURFACE WIDTH/TYPE*	AADT
STATE SECONDARY	R	URB MINOR ART	CURBED	NONE	NOT NHS	02.650	RP 50- 1	RAMP 1 FR MD 179 TO RAMP 8 (TO US 50 WB)	2	24I	13,182
						02.700	RP 50- 8	RAMP 8 FR MD 179 SB TO US 50 WB			
						02.700	RP 50- 2	RAMP 2 FR US 50 WB TO MD 179 NB			
						02.710			3	36I	
						02.820			4	48I	
						02.820		SPUR FR MD 931Q			
						02.820		SPUR TO MD 931Q			
			NONE (UNDIV)			02.830					
						02.830	MD931Q	COLLEGE PKWY			
						02.830		TRAFFIC SIGNAL			
						02.840		SPUR TO MD 931Q			
						02.878		SPEED LIMIT 35 MPH			
						02.940			2	24I	
						03.002		SPEED LIMIT 30 MPH			
						03.050	CO5034	WALNUT RIDGE DR			
			PAINTED			03.060			2	26I	
						03.070			2	24I	
			CURBED			03.080					
			PAINTED			03.090					
			NONE (UNDIV)			03.110			2	22I	
						03.110	MD931U	WOODLAND CIR			
						03.110	CO6841	SAINT CLAIRE CT			
						03.127			2	32I	
						03.160	CO2488	CAPE ST CLAIRE RD (AHEAD)			

ROUTE NUMBER: MD 181

INVENTORY DIRECTION: SOUTH

ROUTE NAME: SIXTH ST

STATE SYSTEM		FUNCTIONAL CLASS	MEDIAN TYPE	ACCESS CONTROL	NHS	MILEPOINT		MILEPOINT DESCRIPTION	MARKED LANES	SURFACE WIDTH/TYPE*	AADT
STATE SECONDARY	U	URB MINOR ART	NONE (UNDIV)	NONE	NOT NHS	00.000			2	40J	18,472
						00.000		BEGIN BRIDGE			
						00.000	MU740	COMPROMISE ST (BACK)			
						00.080		STRUC #2053 SPA CREEK			

*A,B = UNIMPROVED; C = GRADED & DRAINED; D,E = SOIL,GRAVEL,STONE; F,G = LOW TYPE BITUMINOUS
H,I = HIGH TYPE BITUMINOUS; J = CONCRETE; K= BRICK; L = BLOCK

STATE HIGHWAY LOCATION REFERENCE

COUNTY: ANNE ARUNDEL
DISTRICT: 5
DATE: 12/31/13

ROUTE NUMBER: **MD 181** **CONTINUED**
INVENTORY DIRECTION: SOUTH
ROUTE NAME: SIXTH ST

STATE SYSTEM		FUNCTIONAL CLASS	MEDIAN TYPE	ACCESS CONTROL	NHS	MILEPOINT		MILEPOINT DESCRIPTION	MARKED LANES	SURFACE WIDTH/TYPE*	AADT
STATE SECONDARY	U	URB MINOR ART	NONE (UNDIV)	NONE	NOT NHS	00.160		END BRIDGE	2	40J	18,472
						00.160	MU2920	SIXTH ST (AHEAD)			

ROUTE NUMBER: **MD 198**
INVENTORY DIRECTION: EAST
ROUTE NAME: LAUREL FT MEADE RD

STATE SYSTEM		FUNCTIONAL CLASS	MEDIAN TYPE	ACCESS CONTROL	NHS	MILEPOINT		MILEPOINT DESCRIPTION	MARKED LANES	SURFACE WIDTH/TYPE*	AADT
STATE SECONDARY	R	URB OPA	POSITIVE BARRIER	NONE	NHS	00.000			6	72I	40,252
						00.000		PRINCE GEORGES CO/L			
						00.000		STRUC # 16078 PATUXENT RIVER			
						00.060					
						00.060		END BRIDGE			
			UNPROTECTED			00.085					
						00.150		RACE TRACK RD			
						00.150		CROSSOVER			
			POSITIVE BARRIER			00.260					
						00.560		SPUR TO BROCK BRIDGE RD - SP77			
						00.580	CO4912	BROCK BRIDGE RD			
						00.580		TRAFFIC SIGNAL			
						00.652		SPEED LIMIT 40 MPH			
						00.830	CO975	OLD LINE AVE			
						00.830		LAURELDALE DR			
						00.830		TRAFFIC SIGNAL			
						00.940	OP324	ETHEL DR			
						00.967		FIRE STATION #27			
						00.967		DIRECTIONAL CROSSOVER			
						00.983		DIRECTIONAL CROSSOVER			
			UNPROTECTED			01.120					
						01.120	CO994	OLD ANNAPOLIS RD			
						01.120	CO995	WHISKEY BOTTOM RD			
						01.120		TRAFFIC SIGNAL			
			CURBED			01.270					
						01.270		ENT TO MARYLAND CITY PLAZA			
						01.270		TRAFFIC SIGNAL			

*A,B = UNIMPROVED; C = GRADED & DRAINED; D,E = SOIL,GRAVEL,STONE; F,G = LOW TYPE BITUMINOUS
H,I = HIGH TYPE BITUMINOUS; J = CONCRETE; K= BRICK; L = BLOCK

STATE HIGHWAY LOCATION REFERENCE

COUNTY: ANNE ARUNDEL
DISTRICT: 5
DATE: 12/31/13

ROUTE NUMBER: **MD 198** **CONTINUED**
INVENTORY DIRECTION: EAST
ROUTE NAME: LAUREL FT MEADE RD

STATE SYSTEM		FUNCTIONAL CLASS	MEDIAN TYPE	ACCESS CONTROL	NHS	MILEPOINT		MILEPOINT DESCRIPTION	MARKED LANES	SURFACE WIDTH/TYPE*	AADT
STATE SECONDARY	R	URB OPA	UNPROTECTED	NONE	NHS	01.280			6	72I	40,252
						01.450	CO960	RED CLAY RD			
						01.450	CO5584	RUSSETT GREEN W			
						01.450		TRAFFIC SIGNAL			
						01.550		CORRIDOR MARKET PLACE			
						01.690			5	60I	
						01.690	CO996	RUSSETT GREEN E			
						01.690		TRAFFIC SIGNAL			
						01.690		ENT TO CORRIDOR MARKET PLACE			
						01.830			4	60I	
						01.830	RP295- 6	RAMP 6 FR MD 198 EB TO MD 295 SB			
						01.850			4	48I	
						01.850	RP295- 8	RAMP 8 FR MD 295 SB TO MD 198 WB			
			POSITIVE BARRIER			01.870					
						01.870	RP295- 5	RAMP 5 FR RAMP 8 (FR MD 295) TO MD 198			
						01.870	RP295- 7	RAMP 7 FR MD 198 WB TO MD 295 SB			
						01.870		CROSSOVER			
						01.900		BEGIN BRIDGE			
						01.930					23,900
						01.930	MD295	BALTIMORE WASHINGTON PKWY			
						01.930		STRUC #AAFH03			
						01.980		END BRIDGE			
						02.000	RP295- 3	RAMP 3 FR MD 198 EB TO MD 295 NB			
			UNPROTECTED			02.020					
						02.070	RP295- 1	RAMP 1 FR MD 295 NB TO MD 198 WB			
						02.230	RP295- 4	RAMP 4 FR MD 295 NB TO MD 198 EB			
						02.230	RP295- 2	RAMP 2 FR MD 198 WB TO MD 295 NB			
						02.270			3	48I	
						02.330			2	48I	
			CENTER TLA (UNDIV)			02.348			2	24I	
			NONE (UNDIV)			02.430					
						02.460		ARUNDEL GATEWAY BLVD (PROP)			
			PAINTED			02.610					
						02.670		SPEED LIMIT 50 MPH			

*A,B = UNIMPROVED; C = GRADED & DRAINED; D,E = SOIL,GRAVEL,STONE; F,G = LOW TYPE BITUMINOUS
H,I = HIGH TYPE BITUMINOUS; J = CONCRETE; K= BRICK; L = BLOCK

STATE HIGHWAY LOCATION REFERENCE

COUNTY: ANNE ARUNDEL
DISTRICT: 5
DATE: 12/31/13

ROUTE NUMBER: **MD 198** **CONTINUED**
INVENTORY DIRECTION: EAST
ROUTE NAME: LAUREL FT MEADE RD

STATE SYSTEM		FUNCTIONAL CLASS	MEDIAN TYPE	ACCESS CONTROL	NHS	MILEPOINT		MILEPOINT DESCRIPTION	MARKED LANES	SURFACE WIDTH/TYPE*	AADT
STATE SECONDARY	R	URB OPA	NONE (UNDIV)	NONE	NHS	02.750			2	24I	23,900
						02.910	MD216B	OLD PORTLAND RD			
						03.050	MD216I	WELCHS CT			
						03.215		NO NAME (JOB CORPS CENTER)			
			PAINTED			03.590			2	27I	
			NONE (UNDIV)			03.630			2	24I	
						03.630	GV201	BALD EAGLE DR			
						03.640		SPEED LIMIT 40 MPH			
			PAINTED			03.675					
			NONE (UNDIV)			03.754					
						03.797		STRUC OVER LITTLE PATUXENT RIVER			
						03.842		STRUC OVER LITTLE PATUXENT RIVER			
						03.868		BEG BIKE ROUTE OUT RT			
						03.951		OLD GV 198			
						04.085		STRUC #0222700 TRIB LITTLE PATUXENT RVR			
						04.213			3	33I	
			PAINTED			04.270			3	36I	
			CURBED			04.296			3	48I	
						04.311			4	48I	
						04.363		TRAFFIC SIGNAL			
						04.363		AIRFIELD RD			
						04.383		SIGN: BIKE ROUTE			
						04.417			3	36I	
						04.461		SPUR TO RAMP 6 (TO MD 32) - SP151			
			ROUNDABOUT			04.490			2	48I	
						04.490		BEGIN ROUNDABOUT			
						04.514	RP 32- 6	RAMP 6 FR MD 198 EB TO MD 32 SB			
						04.514	RP 32- 8	RAMP 8 FR MD 32 SB TO MD 198 WB			
						04.514		ROUNDABOUT			
			CURBED			04.535			3	36I	
						04.535		END ROUNDABOUT			
			NONE (UNDIV)			04.545					
						04.556		BEGIN BRIDGE			
						04.590	MD 32	MAPES RD			

*A,B = UNIMPROVED; C = GRADED & DRAINED; D,E = SOIL,GRAVEL,STONE; F,G = LOW TYPE BITUMINOUS
H,I = HIGH TYPE BITUMINOUS; J = CONCRETE; K= BRICK; L = BLOCK

STATE HIGHWAY LOCATION REFERENCE

COUNTY: ANNE ARUNDEL
DISTRICT: 5
DATE: 12/31/13

ROUTE NUMBER: MD 198 CONTINUED
INVENTORY DIRECTION: EAST
ROUTE NAME: LAUREL FT MEADE RD

STATE SYSTEM		FUNCTIONAL CLASS	MEDIAN TYPE	ACCESS CONTROL	NHS	MILEPOINT		MILEPOINT DESCRIPTION	MARKED LANES	SURFACE WIDTH/TYPE*	AADT
STATE SECONDARY	R	URB OPA	NONE (UNDIV)	NONE	NOT NHS	04.590		STRUC #2214	3	36I	23,900
						04.619		END BRIDGE			
			CURBED			04.620					
			ROUNDABOUT			04.638			2	48I	
						04.638		BEGIN ROUNDABOUT			
						04.656	RP 32- 2	RAMP 2 FR MD 198 WB TO MD 32 NB			
						04.656	RP 32- 4	RAMP 4 FR MD 32 NB TO MD 198 EB			
						04.660		ROUNDABOUT			
		URB LOCAL	CURBED			04.680			4	48I	
						04.680		END ROUNDABOUT			
						04.829		SPEED LIMIT 15 MPH			
						04.942		MAPES RD (AHEAD)			
						04.942		ROAD END - GATE			

ROUTE NUMBER: MD 214
INVENTORY DIRECTION: EAST
ROUTE NAME: CENTRAL AVE

STATE SYSTEM		FUNCTIONAL CLASS	MEDIAN TYPE	ACCESS CONTROL	NHS	MILEPOINT		MILEPOINT DESCRIPTION	MARKED LANES	SURFACE WIDTH/TYPE*	AADT
STATE SECONDARY	R	RUR MINOR ART	NONE (UNDIV)	NONE	NOT NHS	00.000			2	24I	8,673
						00.000		PRINCE GEORGES CO/L			
						00.000		STRUC #2054 PATUXENT RIVER			
						00.020		END BRIDGE			
						00.370	CO2728	PATUXENT CROSSOVER			
						00.423		DRAINAGE STRUC #02003X0			
						00.550	CO4569	ASPEN CT			
						00.553		COSGROVE DR			
						00.680	CO2714	PATUXENT RIVER RD			
						00.680		TRAFFIC SIGNAL			
						01.380	CO4898	FRIENDS CHOICE DR			
						01.880		TIMBERLAKE FARM RD			
						01.882		SPEED LIMIT 40 MPH			
						01.940	CO2732	QUEEN ANNE BRIDGE RD			
						02.024		DAVIDSONVILLE ELEMENTARY SCHOOL			
						02.066	CO5209	FOXHALL DR			

*A,B = UNIMPROVED; C = GRADED & DRAINED; D,E = SOIL,GRAVEL,STONE; F,G = LOW TYPE BITUMINOUS
H,I = HIGH TYPE BITUMINOUS; J = CONCRETE; K= BRICK; L = BLOCK

STATE HIGHWAY LOCATION REFERENCE

COUNTY: ANNE ARUNDEL
DISTRICT: 5
DATE: 12/31/13

ROUTE NUMBER: **MD 214** **CONTINUED**
INVENTORY DIRECTION: EAST
ROUTE NAME: CENTRAL AVE

STATE SYSTEM		FUNCTIONAL CLASS	MEDIAN TYPE	ACCESS CONTROL	NHS	MILEPOINT		MILEPOINT DESCRIPTION	MARKED LANES	SURFACE WIDTH/TYPE*	AADT
STATE SECONDARY	R	RUR MINOR ART	NONE (UNDIV)	NONE	NOT NHS	02.250	CO5784	COTTAGE FARM WAY	2	24I	8,673
						02.280			2	22I	
						02.545		HOLY FAMILY CATHOLIC CHURCH			
						02.572		DAVIDSONVILLE UNITED METHODIST CHURCH			
						02.581		DAVIDSONVILLE POST OFFICE			
						02.650		SPUR FR MD 424			
						02.660					16,260
						02.660	MD424	DAVIDSONVILLE RD			
						02.660	CO2735	BIRDSVILLE RD			
						02.660		TRAFFIC SIGNAL			
			PAINTED			02.708					
			NONE (UNDIV)			02.743					
						03.260		SPEED LIMIT 45 MPH			
						03.290	CO6089	CASTLE WAY			
						03.290		LOCH MOOR LA			
		URB OPA			NHS	03.370					
						03.370	CO2737	VICKSBURG DR			
						03.370	CO5658	ASHLAND DR			
						03.404					
						03.520	CO2743	WILLIAMSBURG RD			
						03.710					14,290
						03.710	CO2749	RIVA RD			
						03.740	OP802	BEALL DR			
						03.887		DRAINAGE STRUC #02005X0			
						04.420	CO2746	BRICK CHURCH RD			
						04.420	CO2747	BEARDS POINT RD			
						04.420		TRAFFIC SIGNAL			
						04.513		CHESAPEAKE CHRISTIAN FELLOWSHIP			
						04.513		SPEED LIMIT 50 MPH			
						04.580			2	24I	
						04.713		SOUTHERN DIST RDS OPERATION CTR			
						04.870		DRAINAGE STRUC #02006X0 BEARDS CR			
						05.100	CO6409	FERN HILL CT			
						05.250	CO3031	ROLLING RD			

*A,B = UNIMPROVED; C = GRADED & DRAINED; D,E = SOIL,GRAVEL,STONE; F,G = LOW TYPE BITUMINOUS
H,I = HIGH TYPE BITUMINOUS; J = CONCRETE; K= BRICK; L = BLOCK

STATE HIGHWAY LOCATION REFERENCE

COUNTY: ANNE ARUNDEL
DISTRICT: 5
DATE: 12/31/13

ROUTE NUMBER: **MD 214** **CONTINUED**
INVENTORY DIRECTION: EAST
ROUTE NAME: CENTRAL AVE

STATE SYSTEM		FUNCTIONAL CLASS	MEDIAN TYPE	ACCESS CONTROL	NHS	MILEPOINT		MILEPOINT DESCRIPTION	MARKED LANES	SURFACE WIDTH/TYPE*	AADT
STATE SECONDARY	R	URB OPA	PAINTED	NONE	NHS	05.527			2	24I	14,290
			NONE (UNDIV)			05.580			3	36I	
						05.600		SPUR FR MD 214A			
						05.630			3	40I	
						05.630	MD214A	PIKE RIDGE RD			
						05.630		TRAFFIC SIGNAL			
						05.670			3	36I	
						05.670		SPUR TO MD 214A			
						05.720		SPEED LIMIT 45 MPH			
						05.733			3	32I	
			PAINTED			05.850			3	36I	
						05.910			4	48I	
			CURBED			05.960					
						05.960	CO3035	WELCHS DR			
						05.960		CROSSOVER			
						06.020		SPUR FR MD 2			
						06.020		SPUR TO MD 2			
						06.040					25,040
						06.040	MD 2	SOLOMONS ISLAND RD			
						06.040		TRAFFIC SIGNAL			
						06.060		SPUR TO MD 2			
						06.060		SPUR FR MD 2			
						06.184		CROSSOVER			
						06.230	CO3095	STEPNEYS LA			
						06.230		CROSSOVER			
						06.240		SPUR FR STEPNEYS LA			
						06.300		SPUR FR STEPNEYS LA			
			PAINTED			06.320					
						06.320	CO5530	STEPNEYS LA			
						06.341		SPUR TO STEPNEYS LA			
			NONE (UNDIV)			06.370					
			PAINTED			06.520					
			NONE (UNDIV)			06.590					
						06.620		SPUR FR MD 253			
						06.630	MD253	MAYO RD			

*A,B = UNIMPROVED; C = GRADED & DRAINED; D,E = SOIL,GRAVEL,STONE; F,G = LOW TYPE BITUMINOUS
H,I = HIGH TYPE BITUMINOUS; J = CONCRETE; K= BRICK; L = BLOCK

STATE HIGHWAY LOCATION REFERENCE

COUNTY: ANNE ARUNDEL
DISTRICT: 5
DATE: 12/31/13

ROUTE NUMBER: **MD 214** **CONTINUED**
INVENTORY DIRECTION: EAST
ROUTE NAME: CENTRAL AVE

STATE SYSTEM		FUNCTIONAL CLASS	MEDIAN TYPE	ACCESS CONTROL	NHS	MILEPOINT		MILEPOINT DESCRIPTION	MARKED LANES	SURFACE WIDTH/TYPE*	AADT
STATE SECONDARY	R	URB OPA	NONE (UNDIV)	NONE	NHS	06.630		SOUTH RIVER HIGH SCHOOL	4	48I	25,040
						06.630		TRAFFIC SIGNAL			
						06.650		SPUR TO MD 253			
			PAINTED			06.688					
			NONE (UNDIV)			06.777					
			PAINTED			06.803					
						06.803		NOBLEWOOD RD			
			NONE (UNDIV)			06.946					
			PAINTED			06.980					
						06.980	CO6489	GALEWOOD DR			
			NONE (UNDIV)			07.080			3	36I	
						07.100			2	26I	
						07.100		SPEED LIMIT 45 MPH			
						07.116		DRAINAGE STRUC #02008X0			
						07.280			3	36I	
						07.390		SPUR TO MD 468			
						07.400					18,850
						07.400	MD468	MUDDY CREEK RD			
						07.400		TRAFFIC SIGNAL			
						07.430		SPUR FR MD 468			
						07.460			2	24I	
						07.480	OP5617	HOPE CHAPEL RD			
						07.570			2	26I	
						07.600		SPEED LIMIT 40 MPH			
						07.950	CO3157	LOCH HAVEN RD			
						08.200	OP991	CAMP LETTS RD			
						08.330	CO6749	OAK LA			
						08.550	CO3191	W SHORE DR			
						08.710	CO3192	RIVER CLUB DR			
						08.840		SUDDUTHS WAY			
			PAINTED			08.890			2	24I	
						08.890	CO4266	SELBY HEIGHTS DR			
			NONE (UNDIV)			08.977					
						08.977	CO6889	GREAT HERON DR			
						09.040	CO3194	HILLSIDE AVE			

*A,B = UNIMPROVED; C = GRADED & DRAINED; D,E = SOIL,GRAVEL,STONE; F,G = LOW TYPE BITUMINOUS
H,I = HIGH TYPE BITUMINOUS; J = CONCRETE; K= BRICK; L = BLOCK

STATE HIGHWAY LOCATION REFERENCE

COUNTY: ANNE ARUNDEL
DISTRICT: 5
DATE: 12/31/13

ROUTE NUMBER: MD 214 CONTINUED

INVENTORY DIRECTION: EAST

ROUTE NAME: CENTRAL AVE

STATE SYSTEM		FUNCTIONAL CLASS	MEDIAN TYPE	ACCESS CONTROL	NHS	MILEPOINT		MILEPOINT DESCRIPTION	MARKED LANES	SURFACE WIDTH/TYPE*	AADT
STATE SECONDARY	R	URB OPA	NONE (UNDIV)	NONE	NHS	09.060	CO3216	HOLLY RD	2	24I	18,850
						09.080			2	26I	
						09.200	CO3195	8TH AVE			
						09.270	CO3207	SELBY BLVD			
						09.270	CO3219	RIVER RD			
						09.420	CO3209	WINDING RD			
						09.430			2	24I	
						09.430	CO3224	PONDER DR			
						09.670	CO3233	TURKEY POINT RD			
						09.790		BEVERLY BEACH SUBSTATION			
						09.810		SPEED LIMIT 30 MPH			
						09.900	CO3272	WIERS RD			
						09.990	OP4829	POST OFFICE SERVICE RD			
						10.040	CO3274	MAYO RIDGE RD			
						10.040		MAYO POST OFFICE			
						10.050	CO3313	CARRS WHARF RD			
		URB COLL			NOT NHS	10.177					3,460
						10.177	CO3261	SHOREHAM BEACH RD			
						10.220		SPUR TO SHOREHAM BEACH RD			
						10.439		BILLS LANDING WAY			
						10.496		LAMBROS LA			
						10.577	CO6976	JAMES WAY			
						10.670	OP1026	NO NAME			
						10.670	OP1024	NO NAME			
						10.720	CO3286	COLLISON RD			
						10.870	CO3287	SHESLEY RD			
						10.930	CO3288	DAVES RD			
						10.970			2	22I	
NAME: BEVERLY AVE						10.970	CO4253	ROGERS RD			
						10.970	CO3289	MAYO AVE			
						10.974		ST MARKS U.M.C.			
						11.060	CO3291	SPRUCE AVE			
						11.130	CO3293	CADLE AVE			
						11.190	CO3294	LINDEN AVE			
						11.250	CO3295	LAKEVIEW AVE			

*A,B = UNIMPROVED; C = GRADED & DRAINED; D,E = SOIL,GRAVEL,STONE; F,G = LOW TYPE BITUMINOUS
H,I = HIGH TYPE BITUMINOUS; J = CONCRETE; K= BRICK; L = BLOCK

STATE HIGHWAY LOCATION REFERENCE

COUNTY: ANNE ARUNDEL
DISTRICT: 5
DATE: 12/31/13

ROUTE NUMBER: MD 214 CONTINUED

INVENTORY DIRECTION: EAST

ROUTE NAME: BEVERLY AVE

STATE SYSTEM		FUNCTIONAL CLASS	MEDIAN TYPE	ACCESS CONTROL	NHS	MILEPOINT		MILEPOINT DESCRIPTION	MARKED LANES	SURFACE WIDTH/TYPE*	AADT
STATE SECONDARY	R	URB COLL	NONE (UNDIV)	NONE	NOT NHS	11.320	CO3296	POPLAR AVE	2	22I	3,460
						11.380	CO3297	BEVERLY PL			
		URB LOCAL				11.410					
NAME: GRANDE VIEW AVE						11.410	CO3299	BEVERLY AVE			
						11.440	CO3307	ELM ST			
						11.510	CO3290	CEDAR AVE			
						11.530	CO3300	OAKFORD AVE			
						11.540		ROAD END: GATE			

ROUTE NUMBER: MD 214A

INVENTORY DIRECTION: EAST

ROUTE NAME: PIKE RIDGE RD

STATE SYSTEM		FUNCTIONAL CLASS	MEDIAN TYPE	ACCESS CONTROL	NHS	MILEPOINT		MILEPOINT DESCRIPTION	MARKED LANES	SURFACE WIDTH/TYPE*	AADT
STATE SECONDARY	R	URB COLL	NONE (UNDIV)	NONE	NOT NHS	00.000			2	24I	7,952
						00.000	MD214	CENTRAL AVE			
						00.000		TRAFFIC SIGNAL			
						00.020		SPUR TO MD 214			
						00.030		SPUR FR MD 214			
						00.310	CO3038	SCOTTS COVE RD			
						00.420	CO3039	BEACH DR			
						00.540	MD214B	NO NAME			
						00.557			3	36I	
						00.557		SPUR FR MD 214B			
						00.580			2	24I	
						00.580	CO3040	CLAIBORNE RD			
						00.620		SPUR FR MD 2			
						00.640	MD 2	SOLOMONS ISLAND RD			
						00.640		TRAFFIC SIGNAL			

ROUTE NUMBER: MD 214B

INVENTORY DIRECTION: EAST

ROUTE NAME: NO NAME

STATE SYSTEM	FUNCTIONAL CLASS	MEDIAN TYPE	ACCESS CONTROL	NHS	MILEPOINT	MILEPOINT DESCRIPTION	MARKED LANES	SURFACE WIDTH/TYPE*	AADT

*A,B = UNIMPROVED; C = GRADED & DRAINED; D,E = SOIL,GRAVEL,STONE; F,G = LOW TYPE BITUMINOUS
H,I = HIGH TYPE BITUMINOUS; J = CONCRETE; K= BRICK; L = BLOCK

STATE HIGHWAY LOCATION REFERENCE

COUNTY: ANNE ARUNDEL
DISTRICT: 5
DATE: 12/31/13

ROUTE NUMBER: MD 214B CONTINUED
INVENTORY DIRECTION: EAST
ROUTE NAME: NO NAME

STATE SYSTEM		FUNCTIONAL CLASS	MEDIAN TYPE	ACCESS CONTROL	NHS	MILEPOINT		MILEPOINT DESCRIPTION	MARKED LANES	SURFACE WIDTH/TYPE*	AADT
STATE SECONDARY	R	URB LOCAL	NONE (UNDIV)	NONE	NOT NHS	00.000			2	24I	0
						00.000	MD214A	PIKE RIDGE RD			
						00.000		STOP SIGN			
						00.013		SPUR TO MD 214A			
						00.064	MD 2	SOLOMONS ISLAND RD			
						00.064		STOP SIGN			

ROUTE NUMBER: MD 216A
INVENTORY DIRECTION: EAST
ROUTE NAME: OLD CAMP MEADE RD

STATE SYSTEM		FUNCTIONAL CLASS	MEDIAN TYPE	ACCESS CONTROL	NHS	MILEPOINT		MILEPOINT DESCRIPTION	MARKED LANES	SURFACE WIDTH/TYPE*	AADT
STATE SECONDARY	R	URB LOCAL	NONE (UNDIV)	NONE	NOT NHS	00.000			2	24I	98
						00.000		STOP SIGN			
						00.000	CO995	WHISKEY BOTTOM RD			
						00.130		ROAD END - WOOD POSTS			

ROUTE NUMBER: MD 216B
INVENTORY DIRECTION: EAST
ROUTE NAME: OLD PORTLAND RD

STATE SYSTEM		FUNCTIONAL CLASS	MEDIAN TYPE	ACCESS CONTROL	NHS	MILEPOINT		MILEPOINT DESCRIPTION	MARKED LANES	SURFACE WIDTH/TYPE*	AADT
STATE SECONDARY	R	URB LOCAL	NONE (UNDIV)	NONE	NOT NHS	00.000			2	30G	98
						00.000		ROAD END			
						00.030			2	21I	
						00.030	GV 32	RIVER RD			
						00.050			2	28I	
						00.070			2	24I	
						00.610			2	50I	
						00.650	MD198	LAUREL FT MEADE RD			
						00.650		STOP SIGN			

*A,B = UNIMPROVED; C = GRADED & DRAINED; D,E = SOIL,GRAVEL,STONE; F,G = LOW TYPE BITUMINOUS
H,I = HIGH TYPE BITUMINOUS; J = CONCRETE; K= BRICK; L = BLOCK

STATE HIGHWAY LOCATION REFERENCE

COUNTY: ANNE ARUNDEL
DISTRICT: 5
DATE: 12/31/13

ROUTE NUMBER: **MD 216I**
INVENTORY DIRECTION: NORTH
ROUTE NAME: WELCHS CT

STATE SYSTEM		FUNCTIONAL CLASS	MEDIAN TYPE	ACCESS CONTROL	NHS	MILEPOINT		MILEPOINT DESCRIPTION	MARKED LANES	SURFACE WIDTH/TYPE*	AADT
STATE SECONDARY	R	URB LOCAL	NONE (UNDIV)	NONE	NOT NHS	00.000			2	20I	0
						00.000		OLD MD 216 C			
						00.042	MD198	LAUREL FT MEADE RD			

ROUTE NUMBER: **MD 253**
INVENTORY DIRECTION: NORTH
ROUTE NAME: MAYO RD

STATE SYSTEM		FUNCTIONAL CLASS	MEDIAN TYPE	ACCESS CONTROL	NHS	MILEPOINT		MILEPOINT DESCRIPTION	MARKED LANES	SURFACE WIDTH/TYPE*	AADT
STATE SECONDARY	R	URB MINOR ART	NONE (UNDIV)	NONE	NOT NHS	00.000			2	34I	19,870
						00.000	MD214	CENTRAL AVE			
						00.000		TRAFFIC SIGNAL			
						00.020			2	24I	
						00.020		SPUR FR MD 214			
						00.020		SPUR TO MD 214			
						00.212		SPEED LIMIT 30 MPH			
						00.280	CO3146	SHORE DR			
						00.320	CO3152	HIGHLAND DR			
						00.355		ABBY RD			
						00.370	CO3151	FAIRMOUNT DR			
						00.420	CO3150	CEDAR GROVE RD			
						00.460	CO3148	BAY VIEW DR			
						00.500			2	30I	
						00.500	CO5530	STEPNEYS LA			
						00.500	CO3096	LONDONTOWN RD			
						00.500		TRAFFIC SIGNAL			
			PAINTED			00.540			2	24I	
						00.545	CO3090	BAY RIDGE RD			
			NONE (UNDIV)			00.574					
						00.630	CO3094	BLUE RIDGE RD			
						00.670	CO3093	SALISBURY RD			
						00.720	CO3092	WOODSBORO PL			
						00.770	CO3091	RIDGEVILLE RD			
						00.810	CO3089	POTOMAC RD			
						00.960	CO3086	MARLBORO RD			

*A,B = UNIMPROVED; C = GRADED & DRAINED; D,E = SOIL,GRAVEL,STONE; F,G = LOW TYPE BITUMINOUS
H,I = HIGH TYPE BITUMINOUS; J = CONCRETE; K= BRICK; L = BLOCK

STATE HIGHWAY LOCATION REFERENCE

COUNTY: ANNE ARUNDEL
DISTRICT: 5
DATE: 12/31/13

ROUTE NUMBER: MD 253 CONTINUED
INVENTORY DIRECTION: NORTH
ROUTE NAME: MAYO RD

STATE SYSTEM		FUNCTIONAL CLASS	MEDIAN TYPE	ACCESS CONTROL	NHS	MILEPOINT		MILEPOINT DESCRIPTION	MARKED LANES	SURFACE WIDTH/TYPE*	AADT
STATE SECONDARY	R	URB MINOR ART	NONE (UNDIV)	NONE	NOT NHS	00.970	CO3097	OAKWOOD RD	2	24I	19,870
			CENTER TLA (UNDIV)			00.976					
			NONE (UNDIV)			01.040			2	42I	
						01.050			2	24I	
						01.070	CO3072	WASHINGTON RD			
						01.070		TRAFFIC SIGNAL			
						01.070	CO6408	MILLHAVEN DR			
						01.154		PARKWOOD U.M.C.			
			CENTER TLA (UNDIV)			01.229					
						01.253			3	36I	
			NONE (UNDIV)			01.294			2	24I	
						01.340	MD 2	SOLOMONS ISLAND RD			
						01.340		TRAFFIC SIGNAL			

ROUTE NUMBER: MD 255
INVENTORY DIRECTION: EAST
ROUTE NAME: OWENSVILLE RD

STATE SYSTEM		FUNCTIONAL CLASS	MEDIAN TYPE	ACCESS CONTROL	NHS	MILEPOINT		MILEPOINT DESCRIPTION	MARKED LANES	SURFACE WIDTH/TYPE*	AADT
STATE SECONDARY	R	RUR MAJ COLL	CURBED	NONE	NOT NHS	00.000			2	28I	1,930
						00.000	MD 2	SOLOMONS ISLAND RD			
						00.000		STOP SIGN			
			NONE (UNDIV)			00.010			2	20I	
						00.040		SPEED LIMIT 40 MPH			
						00.370		DRAINAGE CBC - 5'X30'X5'			
						00.380	OP1179	NO NAME			
						00.430		OUR LADY OF SORROW CHURCH			
						00.740	CO3340	OWENSVILLE SUDLEY RD			
						00.740	CO3339	SUDLEY RD			
						00.765		SPEED LIMIT 30 MPH			
						00.840		CHRIST CHURCH PARISH			
						00.930		OWENS VALLEY DR			
						00.990		SPEED LIMIT 45 MPH			
						01.340	OP4948	CHEWS CHAPEL RD			
						01.470		HIST MARK: WILLIAM PENN			

*A,B = UNIMPROVED; C = GRADED & DRAINED; D,E = SOIL,GRAVEL,STONE; F,G = LOW TYPE BITUMINOUS
H,I = HIGH TYPE BITUMINOUS; J = CONCRETE; K= BRICK; L = BLOCK

STATE HIGHWAY LOCATION REFERENCE

COUNTY: ANNE ARUNDEL
DISTRICT: 5
DATE: 12/31/13

ROUTE NUMBER: MD 255 CONTINUED
INVENTORY DIRECTION: EAST
ROUTE NAME: OWENSVILLE RD

STATE SYSTEM		FUNCTIONAL CLASS	MEDIAN TYPE	ACCESS CONTROL	NHS	MILEPOINT		MILEPOINT DESCRIPTION	MARKED LANES	SURFACE WIDTH/TYPE*	AADT
STATE SECONDARY	R	RUR MAJ COLL	NONE (UNDIV)	NONE	NOT NHS	01.680	CO4825	PENNBROOKE CT	2	20I	1,930
						01.890	CO4824	OWENSBROOKE CT			
						02.040	CO5199	TENT HOUSE CT			
						02.130		CHEWS MEMORIAL METHODIST CHURCH			
						02.550		DRAINAGE STRUC #02024X0			
						03.020		DRAINAGE CBC - 4'X25'X3'			
		URB COLL				03.150					2,532
NAME: GALESVILLE RD						03.150	MD468	MUDDY CREEK RD			
						03.150		TRAFFIC SIGNAL			
						03.180		WOODFIELD CEMETERY			
						03.260		SPEED LIMIT 30 MPH			
						03.500		ATHLETIC FIELD			
						03.560	CO4171	ANCHORS WAY			
						03.560	CO3328	W BENNING RD			
						03.660		ATHLETIC FIELD			
						03.700	CO3335	LERCH CREEK DR			
						03.800	OP5506	SIEGERT LA			
						03.860		GALESVILLE POST OFFICE			
NAME: MAIN ST						03.880	CO3329	WOODFIELD RD			
						03.910		GALESVILLE V.F.D.			
						03.990	CO3333	CHURCH LA			
						04.120	CO6491	E BENNING RD			
						04.200	CO3331	RIVERSIDE DR			
						04.210	CO3332	MAIN ST (AHEAD)			
						04.210		SIGN: END STATE MAINTENANCE			

ROUTE NUMBER: MD 256
INVENTORY DIRECTION: EAST
ROUTE NAME: DEALE RD

STATE SYSTEM		FUNCTIONAL CLASS	MEDIAN TYPE	ACCESS CONTROL	NHS	MILEPOINT		MILEPOINT DESCRIPTION	MARKED LANES	SURFACE WIDTH/TYPE*	AADT
STATE SECONDARY	R	RUR MINOR COLL	NONE (UNDIV)	NONE	NOT NHS	00.000			2	24I	2,853
						00.000	MD 2	SOLOMONS ISLAND RD			
						00.000		STOP SIGN			
						00.101		TRACEYS ELEMENTARY SCHOOL			

*A,B = UNIMPROVED; C = GRADED & DRAINED; D,E = SOIL,GRAVEL,STONE; F,G = LOW TYPE BITUMINOUS
H,I = HIGH TYPE BITUMINOUS; J = CONCRETE; K= BRICK; L = BLOCK

STATE HIGHWAY LOCATION REFERENCE

COUNTY: ANNE ARUNDEL
DISTRICT: 5
DATE: 12/31/13

ROUTE NUMBER: **MD 256** **CONTINUED**
INVENTORY DIRECTION: EAST
ROUTE NAME: DEALE RD

STATE SYSTEM		FUNCTIONAL CLASS	MEDIAN TYPE	ACCESS CONTROL	NHS	MILEPOINT		MILEPOINT DESCRIPTION	MARKED LANES	SURFACE WIDTH/TYPE*	AADT
STATE SECONDARY	R	RUR MINOR COLL	NONE (UNDIV)	NONE	NOT NHS	00.360			2	20I	2,853
						00.420		BLUEBIRD LA			
						00.450	OP5645	VALLEY VIEW FARM LA			
						01.030	CO3497	FRANKLIN GIBSON RD			
						01.060		SPUR FR FRANKLIN GIBSON RD			
						01.116		SPEED LIMIT 45 MPH			
						01.440	CO6417	TRACEYS LANDING RD			
						01.760		BEGIN BRIDGE			
						01.810		STRUC #2126 TRACEYS CREEK			
		URB COLL				01.860					
						01.860		END BRIDGE			
						01.870	OP1123	HERRING BAY RD			
						01.960	OP1122	MATTHEWS RD			
						02.040	OP1121	NO NAME			
						02.094		SPEED LIMIT 30 MPH			
						02.220	CO3495	ROCKHOLD CREEK RD			
						02.220		STOP SIGN			
						02.230		BEGIN BRIDGE			
						02.250		STRUC #2127 ROCKHOLD CREEK			
						02.280		END BRIDGE			
						02.410	CO3494	DEALE PL			
						02.440	CO3476	VACATION LA			
						02.490		DEALE POST OFFICE			
						02.500			2	25I	
						02.530			2	20I	
						02.530	CO3492	DRUM POINT RD			
		URB MINOR ART				02.580			2	22I	
						02.580	CO3477	MASONS BEACH RD			
						02.600		CEDAR GROVE UNITED METHODIST CHURCH			
NAME: DEALE CHURCHTON RD						02.710	CO4340	CABANA BLVD			
						02.740		SOUTH COUNTY BRANCH LIBRARY			
						02.760		SPEED LIMIT 40 MPH			
						02.830		NO NAME			
						02.900		FIRST BAPTIST CHURCH			

*A,B = UNIMPROVED; C = GRADED & DRAINED; D,E = SOIL,GRAVEL,STONE; F,G = LOW TYPE BITUMINOUS
H,I = HIGH TYPE BITUMINOUS; J = CONCRETE; K= BRICK; L = BLOCK

STATE HIGHWAY LOCATION REFERENCE

COUNTY: ANNE ARUNDEL
DISTRICT: 5
DATE: 12/31/13

ROUTE NUMBER: **MD 256** **CONTINUED**
INVENTORY DIRECTION: EAST
ROUTE NAME: DEALE CHURCHTON RD

STATE SYSTEM		FUNCTIONAL CLASS	MEDIAN TYPE	ACCESS CONTROL	NHS	MILEPOINT		MILEPOINT DESCRIPTION	MARKED LANES	SURFACE WIDTH/TYPE*	AADT
STATE SECONDARY	R	URB MINOR ART	NONE (UNDIV)	NONE	NOT NHS	02.950	CO3468	MIMOSA COVE RD	2	22I	2,853
						03.050	CO3464	KINGFISHER RD			
						03.220	CO3344	SWAMP CIRCLE RD			
						03.429			2	24I	
			PAINTED			03.467					
			CURBED			03.482					
			ROUNDABOUT			03.499					
						03.499		BEGIN ROUNDABOUT			
		RUR MINOR ART				03.510					9,383
						03.510	MD258	BAY FRONT RD			
						03.510		ROUNDABOUT			
			CURBED			03.521					
						03.521		END ROUNDABOUT			
			PAINTED			03.534					
			NONE (UNDIV)			03.564					
						03.610			2	22I	
						03.610	CO3451	DEALE BEACH RD			
						03.870	CO3446	BROADWATER RD			
						04.080	CO3445	FORRESTER RD			
						04.125		BUCK FEVER DR			
						04.290	CO3444	RODGERS RD			
						04.330		CHURCHTON POST OFFICE			
						04.470	CO3414	FRANKLIN MANOR RD			
						04.470		TRAFFIC SIGNAL			
						05.030		OFFER LA			
						05.050		FRANKLIN UNITED METHODIST CHURCH			
						05.280	MD468	MUDDY CREEK RD			
						05.280		TRAFFIC SIGNAL			

ROUTE NUMBER: **MD 258**
INVENTORY DIRECTION: EAST
ROUTE NAME: BAY FRONT RD

STATE SYSTEM		FUNCTIONAL CLASS	MEDIAN TYPE	ACCESS CONTROL	NHS	MILEPOINT	MILEPOINT DESCRIPTION	MARKED LANES	SURFACE WIDTH/TYPE*	AADT
STATE SECONDARY	R	RUR LOCAL	PAINTED	NONE	NOT NHS	00.000		2	32I	7,783

*A,B = UNIMPROVED; C = GRADED & DRAINED; D,E = SOIL,GRAVEL,STONE; F,G = LOW TYPE BITUMINOUS
H,I = HIGH TYPE BITUMINOUS; J = CONCRETE; K= BRICK; L = BLOCK

STATE HIGHWAY LOCATION REFERENCE

COUNTY: ANNE ARUNDEL
DISTRICT: 5
DATE: 12/31/13

ROUTE NUMBER: **MD 258** **CONTINUED**
INVENTORY DIRECTION: EAST
ROUTE NAME: BAY FRONT RD

STATE SYSTEM		FUNCTIONAL CLASS	MEDIAN TYPE	ACCESS CONTROL	NHS	MILEPOINT		MILEPOINT DESCRIPTION	MARKED LANES	SURFACE WIDTH/TYPE*	AADT
STATE SECONDARY	R	RUR LOCAL	PAINTED	NONE	NOT NHS	00.000	CO3547	WRIGHTON RD	2	32I	7,783
						00.000	RP 4- 5	RAMP 5 FR MD 4 SB TO MD 258 EB (BACK)			
						00.000		STOP SIGN			
			NONE (UNDIV)			00.050			2	24I	
						00.050		ENT TO PARK & RIDE			
						00.170	RP 4- 6	RAMP 6 FR MD 258 EB TO MD 4 SB			
						00.190		BEGIN BRIDGE			
		RUR MINOR ART				00.210					
						00.210	MD 4	STEPHANIE ROPER HIGHWAY			
						00.210		STRUC #2078			
						00.240		END BRIDGE			
						00.290	MD794	SOUTHERN MD BLVD			
						00.310		SPUR TO MD 794			
						00.410		SPEED LIMIT 50 MPH			
						00.630		DRAINAGE STRUC #02020X0			
						01.240		DRAINAGE CBC - 14'X44'X8'			
						01.390		DEBORD DR			
						01.460		CABIN CREEK RD			
						01.487		CATOR LA			
						01.740	CO3538	LITTLE RD			
						02.100	CO3540	FISHERS STATION RD			
						02.150		DRAINAGE 48" CMP			
						02.260		DRAINAGE STRUC #02018X0			
						02.460	CO3539	CRANDELL RD			
						02.830	CO3536	MCKENDREE RD			
						02.830	MD796A	NO NAME			
						02.980		DRAINAGE STRUC #02015X0			
						03.100	MD796A	NO NAME			
						03.180		FAITH ASSEMBLY OF GOD/CHESAPEAKE CHURCH			
						03.210		DAWN DR			
						03.360		CANDACE DR			
						03.690	CO3537	BROOKS WOODS RD			
						03.742		IRONSTONE RD			
						04.140		DRAINAGE STRUC #02049X0 LYONS CREEK			

*A,B = UNIMPROVED; C = GRADED & DRAINED; D,E = SOIL,GRAVEL,STONE; F,G = LOW TYPE BITUMINOUS
H,I = HIGH TYPE BITUMINOUS; J = CONCRETE; K= BRICK; L = BLOCK

STATE HIGHWAY LOCATION REFERENCE

COUNTY: ANNE ARUNDEL
DISTRICT: 5
DATE: 12/31/13

ROUTE NUMBER: MD 258 CONTINUED

INVENTORY DIRECTION: EAST

ROUTE NAME: BAY FRONT RD

STATE SYSTEM		FUNCTIONAL CLASS	MEDIAN TYPE	ACCESS CONTROL	NHS	MILEPOINT		MILEPOINT DESCRIPTION	MARKED LANES	SURFACE WIDTH/TYPE*	AADT
STATE SECONDARY	R	RUR MINOR ART	PAINTED	NONE	NOT NHS	04.160			2	40I	7,783
			NONE (UNDIV)			04.220			4	48I	
						04.220		SHA SALT DOME			
						04.260					8,303
						04.260	MD 2	SOLOMONS ISLAND RD			
						04.260		TRAFFIC SIGNAL			
						04.280		SPUR TO MD 2			
			PAINTED			04.320			2	40I	
						04.347		SPEED LIMIT 50 MPH			
			NONE (UNDIV)			04.350			2	24I	
						04.908		DRAINAGE STRUC #02014X0			
						05.330		STRUC #2087 TRACEYS CREEK			
						05.710	CO3343	NUTWELL SUDLEY RD			
						05.710	CO3497	FRANKLIN GIBSON RD			
						06.150	OP1118	NO NAME			
						06.290	CO3495	ROCKHOLD CREEK RD			
						06.460			2	24J	
						06.460		BEGIN BRIDGE			
						06.510		STRUC #2079 ROCKHOLD CREEK			
						06.550			2	24I	
						06.550		END BRIDGE			
						06.650	CO3344	SWAMP CIRCLE RD			
			PAINTED			07.069			2	22I	
			CURBED			07.098			2	20I	
						07.130	MD256	DEALE CHURCHTON RD			
						07.130		ROUNDABOUT			

ROUTE NUMBER: MD 259

INVENTORY DIRECTION: NORTH

ROUTE NAME: GREENOCK RD

STATE SYSTEM		FUNCTIONAL CLASS	MEDIAN TYPE	ACCESS CONTROL	NHS	MILEPOINT		MILEPOINT DESCRIPTION	MARKED LANES	SURFACE WIDTH/TYPE*	AADT
STATE SECONDARY	R	RUR MINOR COLL	NONE (UNDIV)	NONE	NOT NHS	00.000			2	20I	2,192
						00.000	MD794	SOUTHERN MD BLVD			
						00.000		STOP SIGN			

*A,B = UNIMPROVED; C = GRADED & DRAINED; D,E = SOIL,GRAVEL,STONE; F,G = LOW TYPE BITUMINOUS
H,I = HIGH TYPE BITUMINOUS; J = CONCRETE; K= BRICK; L = BLOCK

STATE HIGHWAY LOCATION REFERENCE

COUNTY: ANNE ARUNDEL
DISTRICT: 5
DATE: 12/31/13

ROUTE NUMBER: MD 259 CONTINUED
INVENTORY DIRECTION: NORTH
ROUTE NAME: GREENOCK RD

STATE SYSTEM		FUNCTIONAL CLASS	MEDIAN TYPE	ACCESS CONTROL	NHS	MILEPOINT		MILEPOINT DESCRIPTION	MARKED LANES	SURFACE WIDTH/TYPE*	AADT
STATE SECONDARY	R	RUR MINOR COLL	NONE (UNDIV)	NONE	NOT NHS	00.050		SPEED LIMIT 45 MPH	2	20I	2,192
						02.480		SPUR TO BROOKS WOODS RD			
						02.590	CO3537	BROOKS WOODS RD			
						02.670	MD408	MT ZION RD			
						02.670		STOP SIGN			

ROUTE NUMBER: MD 260
INVENTORY DIRECTION: EAST
ROUTE NAME: CHESAPEAKE BEACH RD

STATE SYSTEM		FUNCTIONAL CLASS	MEDIAN TYPE	ACCESS CONTROL	NHS	MILEPOINT		MILEPOINT DESCRIPTION	MARKED LANES	SURFACE WIDTH/TYPE*	AADT
STATE SECONDARY	R	RUR MINOR ART	NONE (UNDIV)	NONE	NOT NHS	00.000			2	24I	13,512
						00.000		CALVERT CO/L			
						00.000	MD260	CHESAPEAKE BEACH RD (BACK)			
						00.040		SPEED LIMIT 50 MPH			
						00.270	OP1162	FRIENDSHIP RD			
						00.270	CO3518	SANSBURY RD			
						01.009		KIDWELL LA			
						01.146		DRAINAGE STRUC #02149X0			
						01.270			2	50I	
						01.342			3	48I	
						01.380		CALVERT CO/L			
						01.380	MD260	CHESAPEAKE BEACH RD (AHEAD)			

ROUTE NUMBER: MD 261
INVENTORY DIRECTION: NORTH
ROUTE NAME: WALNUT AVE

STATE SYSTEM		FUNCTIONAL CLASS	MEDIAN TYPE	ACCESS CONTROL	NHS	MILEPOINT		MILEPOINT DESCRIPTION	MARKED LANES	SURFACE WIDTH/TYPE*	AADT
STATE SECONDARY	R	URB COLL	NONE (UNDIV)	NONE	NOT NHS	00.000			2	20I	3,040
						00.000		CALVERT CO/L			
						00.030	OP1139	BEACH AVE			
						00.040			2	18I	
						00.044		SPEED LIMIT 30 MPH			
						00.110	OP1140	BIRCH AVE			

*A,B = UNIMPROVED; C = GRADED & DRAINED; D,E = SOIL,GRAVEL,STONE; F,G = LOW TYPE BITUMINOUS
H,I = HIGH TYPE BITUMINOUS; J = CONCRETE; K= BRICK; L = BLOCK

STATE HIGHWAY LOCATION REFERENCE

COUNTY: ANNE ARUNDEL
DISTRICT: 5
DATE: 12/31/13

ROUTE NUMBER: **MD 261** **CONTINUED**

INVENTORY DIRECTION: NORTH

ROUTE NAME: WALNUT AVE

STATE SYSTEM		FUNCTIONAL CLASS	MEDIAN TYPE	ACCESS CONTROL	NHS	MILEPOINT		MILEPOINT DESCRIPTION	MARKED LANES	SURFACE WIDTH/TYPE*	AADT
STATE SECONDARY	R	URB COLL	NONE (UNDIV)	NONE	NOT NHS	00.170	OP1141	CEDAR AVE	2	18I	3,040
						00.240	OP1142	CHERRY AVE			
						00.300	OP1143	CYPRESS AVE			
						00.370	OP1144	ELM AVE			
						00.440	OP1145	FILBERT AVE			
						00.510	OP1146	HEMLOCK AVE			
						00.520	CO3533	MYRTLE AVE			
						00.570	OP1147	HOLLY AVE			
						00.640	OP1148	JUNIPER RD			
						00.710	OP1149	LINDEN AVE			
						00.770	OP1150	LOCUST AVE			
						00.840	OP1151	MAGNOLIA AVE			
						00.910	OP1152	MAPLE AVE			
						00.980	CO3533	MYRTLE AVE			
						00.980		MYRTLE AVE			
						01.040	OP1153	PALMETTO AVE			
						01.080	OP1154	CATALPA AVE			
						01.130	OP1155	PINE AVE			
						01.180	OP1156	POPLAR AVE			
						01.230	OP1157	CHESTNUT AVE			
						01.270			2	20I	
						01.270	OP1159	SPRUCE AVE			
						01.311		SPEED LIMIT 30 MPH			
						01.320	OP1160	SYCAMORE AVE			
						01.430		SIGN: ROSE HAVEN			
						01.440	CO3531	ALBANY AVE			
						01.490	CO3530	BOSTON AVE			
						01.550	CO3529	NO NAME			
NAME: LAKE SHORE DR						01.560	CO3528	CHARLESTON AVE			
						01.730			2	22I	
						01.740	CO3525	ALABAMA AVE			
						01.870	CO3524	CALIFORNIA AVE			
		RUR MINOR COLL				01.930					
						02.160		SPEED LIMIT 40 MPH			
NAME: FRIENDSHIP RD						02.590	CO4284	KIM LA			

*A,B = UNIMPROVED; C = GRADED & DRAINED; D,E = SOIL,GRAVEL,STONE; F,G = LOW TYPE BITUMINOUS
H,I = HIGH TYPE BITUMINOUS; J = CONCRETE; K= BRICK; L = BLOCK

STATE HIGHWAY LOCATION REFERENCE

COUNTY: ANNE ARUNDEL
DISTRICT: 5
DATE: 12/31/13

ROUTE NUMBER: MD 261 CONTINUED
INVENTORY DIRECTION: NORTH
ROUTE NAME: FRIENDSHIP RD

STATE SYSTEM		FUNCTIONAL CLASS	MEDIAN TYPE	ACCESS CONTROL	NHS	MILEPOINT		MILEPOINT DESCRIPTION	MARKED LANES	SURFACE WIDTH/TYPE*	AADT
STATE SECONDARY	R	RUR MINOR COLL	NONE (UNDIV)	NONE	NOT NHS	02.830	OP1161	NO NAME	2	22I	3,040
						03.680			2	20I	
						03.680	CO3523	BOYDS TURN RD			
						03.736			2	22I	
						03.910		SIGN: HISTORIC HOLLY HILL			
						04.000					3,382
						04.000	CO3512	FAIRHAVEN RD			
						04.470	CO3516	PROUT RD			
						04.613		TUCKER CT			
						05.210		SPEED LIMIT 30 MPH			
						05.410	MD778	OLD SOLOMONS ISLAND RD			
						05.410	CO5361	OLD SOLOMONS ISLAND RD			
						05.410	CO5201	FRIENDSHIP RD (AHEAD)			

ROUTE NUMBER: MD 270
INVENTORY DIRECTION: NORTH
ROUTE NAME: FURNACE BRANCH RD

STATE SYSTEM		FUNCTIONAL CLASS	MEDIAN TYPE	ACCESS CONTROL	NHS	MILEPOINT		MILEPOINT DESCRIPTION	MARKED LANES	SURFACE WIDTH/TYPE*	AADT
STATE SECONDARY	R	URB MINOR ART	CURBED	NONE	NOT NHS	00.000			2	34I	9,133
						00.000	MD648G	BALTO ANNAPOLIS BLVD (BACK)			
						00.000	MD648E	BALTO ANNAPOLIS BLVD			
						00.000		TRAFFIC SIGNAL			
			PAINTED			00.020			2	44I	
						00.020		SPUR FR MD 648E			
						00.030		SPUR TO MD 648E			
			NONE (UNDIV)			00.050			2	28I	
						00.050		SPEED LIMIT 40 MPH			
						00.066			2	38I	
						00.080			2	24I	
						00.090	OP162	NO NAME			
						00.160	OP161	SUNRISE LA			
						00.270	CO491	THOMAS RD			
						00.550	CO6569	S MEADOW DR			
						00.570	CO3802	E BIDDLE RD			

*A,B = UNIMPROVED; C = GRADED & DRAINED; D,E = SOIL,GRAVEL,STONE; F,G = LOW TYPE BITUMINOUS
H,I = HIGH TYPE BITUMINOUS; J = CONCRETE; K= BRICK; L = BLOCK

STATE HIGHWAY LOCATION REFERENCE

COUNTY: ANNE ARUNDEL
DISTRICT: 5
DATE: 12/31/13

ROUTE NUMBER: **MD 270** **CONTINUED**
INVENTORY DIRECTION: NORTH
ROUTE NAME: FURNACE BRANCH RD

STATE SYSTEM		FUNCTIONAL CLASS	MEDIAN TYPE	ACCESS CONTROL	NHS	MILEPOINT		MILEPOINT DESCRIPTION	MARKED LANES	SURFACE WIDTH/TYPE*	AADT
STATE SECONDARY	R	URB MINOR ART	NONE (UNDIV)	NONE	NOT NHS	00.640	CO3803	E SEAGROVE RD	2	24I	9,133
						00.720	CO3804	E STIEMLY AVE			
						00.790	CO475	COUNTRY CLUB DR			
						00.790		FAITH BAPTIST CHURCH			
						00.900	CO501	GAYLOR RD			
			PAINTED			00.980					
						01.000	CO502	E THOMPSON AVE			
			NONE (UNDIV)			01.019			2	22I	
						01.050	CO3807	MARGATE DR			
						01.050	CO3806	N THOMPSON AVE			
			PAINTED			01.090			2	48I	
						01.090	OP165	DOTSON LA			
			CURBED			01.130			3	48I	
						01.152			4	48I	
						01.180			4	52I	
						01.180	CO6204	RENFRO DR			
						01.180		CROSSOVER			
						01.180		ABUNDANT LIFE CHURCH			
						01.230	CO443	POINT PLEASANT RD			
						01.230		TRAFFIC SIGNAL			
						01.330			4	48I	
						01.330	RP 10- 4	RAMP 4 FR MD 10 NB TO MD 270 EB			
						01.330	CO460	HAMMARLEE RD			
						01.390	RP 10- 2	RAMP 2 FR MD 270 WB TO MD 10 NB			
						01.410	RP 10- 3	RAMP 3 FR MD 270 EB TO MD 10 NB			
						01.510		BEGIN BRIDGE			
						01.560					18,193
						01.560	MD 10	ARUNDEL EXPWY			
						01.560		STRUC #2122			
						01.600		END BRIDGE			
						01.620	RP 10- 7	RAMP 7 FR MD 270 TO RAMP 6 (TO MD 10 SB)			
						01.620	RP 10- 5	RAMP 5 FR RAMP 8 (FR MD10 SB) TO MD 270			
						01.620		TRAFFIC SIGNAL			
						01.670	RP 10- 6	RAMP 6 FR MD 270 EB TO MD 10 SB			

*A,B = UNIMPROVED; C = GRADED & DRAINED; D,E = SOIL,GRAVEL,STONE; F,G = LOW TYPE BITUMINOUS
H,I = HIGH TYPE BITUMINOUS; J = CONCRETE; K= BRICK; L = BLOCK

STATE HIGHWAY LOCATION REFERENCE

COUNTY: ANNE ARUNDEL
DISTRICT: 5
DATE: 12/31/13

ROUTE NUMBER: **MD 270** **CONTINUED**
INVENTORY DIRECTION: NORTH
ROUTE NAME: FURNACE BRANCH RD

STATE SYSTEM		FUNCTIONAL CLASS	MEDIAN TYPE	ACCESS CONTROL	NHS	MILEPOINT		MILEPOINT DESCRIPTION	MARKED LANES	SURFACE WIDTH/TYPE*	AADT
STATE SECONDARY	R	URB MINOR ART	CURBED	NONE	NOT NHS	01.680	RP 10- 8	RAMP 8 FR MD 10 SB TO MD 270 WB	4	48I	18,193
			CENTER TLA (UNDIV)			01.750			4	52I	
						01.750	CO504	LANGLEY RD			
						01.860	CO4651	N LANGLEY RD			
						01.860	CO3800	STEWART LA NE			
			CURBED			02.021			4	66I	
						02.032			3	53I	
						02.060		SPUR TO MD 2			
			NONE (UNDIV)			02.090			4	50I	
						02.090	MD 2	GOV RITCHIE HWY			
						02.090		TRAFFIC SIGNAL			
						02.160	MD 3BU	CRAIN HWY			
						02.160		STOP SIGN			

ROUTE NUMBER: **MD 295**
INVENTORY DIRECTION: NORTH
ROUTE NAME: BALTIMORE WASHINGTON PKWY

STATE SYSTEM		FUNCTIONAL CLASS	MEDIAN TYPE	ACCESS CONTROL	NHS	MILEPOINT		MILEPOINT DESCRIPTION	MARKED LANES	SURFACE WIDTH/TYPE*	AADT
NATIONAL PARK SERVICE	R	URB FRWY EXPWY	CURBED	FULL	NHS	00.000			4	48I	91,892
						00.000		PRINCE GEORGES CO/L			
						00.000		STRUC #P FH01 PATUXENT RIVER			
						00.300		SPEED LIMIT 55 MPH			
			POSITIVE BARRIER			00.990					
						02.131					
						02.200					
						02.200	RP295- 4	RAMP 4 FR MD 295 NB TO MD 198 EB			
						02.200	RP295- 6	RAMP 6 FR MD 198 EB TO MD 295 SB			
						02.400					
						02.400	RP295- 3	RAMP 3 FR MD 198 EB TO MD 295 NB			
						02.500					102,820
						02.500	MD198	LAUREL FT MEADE RD			
						02.500		STRUC #AAFH03			
						02.560					

*A,B = UNIMPROVED; C = GRADED & DRAINED; D,E = SOIL,GRAVEL,STONE; F,G = LOW TYPE BITUMINOUS
H,I = HIGH TYPE BITUMINOUS; J = CONCRETE; K= BRICK; L = BLOCK

STATE HIGHWAY LOCATION REFERENCE

COUNTY: ANNE ARUNDEL
DISTRICT: 5
DATE: 12/31/13

ROUTE NUMBER: **MD 295** **CONTINUED**
INVENTORY DIRECTION: NORTH
ROUTE NAME: BALTIMORE WASHINGTON PKWY

STATE SYSTEM		FUNCTIONAL CLASS	MEDIAN TYPE	ACCESS CONTROL	NHS	MILEPOINT		MILEPOINT DESCRIPTION	MARKED LANES	SURFACE WIDTH/TYPE*	AADT
NATIONAL PARK SERVICE	R	URB FRWY EXPWY	POSITIVE BARRIER	FULL	NHS	02.610			4	48I	102,820
						02.610	RP295- 1	RAMP 1 FR MD 295 NB TO MD 198 WB			
						02.650	RP295- 8	RAMP 8 FR MD 295 SB TO MD 198 WB			
						02.800					
						02.800	RP295- 2	RAMP 2 FR MD 198 WB TO MD 295 NB			
						02.889					
						03.470					
						03.470		BEGIN BRIDGE			
						03.500		STRUC #AAFH01 LITTLE PATUXENT RIVER			
			CURBED			03.540					
						03.540		END BRIDGE			
						03.565					
						03.763					
						03.810					
						03.810	RP295- 4	RAMP 4 FR MD 295 NB TO MD 32 EB			
						03.870					
						03.870	RP295- 6	RAMP 6 FR MD 32 EB TO MD 295 SB			
						04.200					
						04.200	RP295- 3	RAMP 3 FR MD 32 EB TO MD 295 NB			
						04.230					
						04.230	RP295- 5	RAMP 5 FR MD 295 SB TO MD 32 EB			
						04.250					95,872
						04.250	MD 32	SAVAGE RD			
						04.250		STRUC #2215			
						04.320					
						04.320	RP295- 1	RAMP 1 FR MD 295 NB TO MD 32 WB			
						04.320	RP295- 7	RAMP 7 FR MD 32 WB TO MD 295 SB			
						04.480					
						04.480	RP295- 2	RAMP 2 FR MD 32 WB TO MD 295 NB			
						04.563					
						04.590					
						04.590	RP295- 8	RAMP 8 FR MD 295 SB TO MD 32 WB			
						04.680					
						04.680	RP295- 5	RAMP 5 FR MD 295 SB TO NSA ENT			

*A,B = UNIMPROVED; C = GRADED & DRAINED; D,E = SOIL,GRAVEL,STONE; F,G = LOW TYPE BITUMINOUS
H,I = HIGH TYPE BITUMINOUS; J = CONCRETE; K= BRICK; L = BLOCK

STATE HIGHWAY LOCATION REFERENCE

COUNTY: ANNE ARUNDEL
DISTRICT: 5
DATE: 12/31/13

ROUTE NUMBER: **MD 295** **CONTINUED**

INVENTORY DIRECTION: NORTH

ROUTE NAME: BALTIMORE WASHINGTON PKWY

STATE SYSTEM		FUNCTIONAL CLASS	MEDIAN TYPE	ACCESS CONTROL	NHS	MILEPOINT		MILEPOINT DESCRIPTION	MARKED LANES	SURFACE WIDTH/TYPE*	AADT
NATIONAL PARK SERVICE	R	URB FRWY EXPWY	CURBED	FULL	NHS	04.680		STRUC #2130002P0000000	4	48I	95,872
			POSITIVE BARRIER			04.740					
						04.840					
						04.900					
						04.900	RP295- 2	RAMP 2 FR NSA ENT TO MD 295 NB			
						04.940					
						04.970					
						04.970	RP295- 5	RAMP 5 FR MD 295 SB TO NSA ENT			
						05.010					
			CURBED			05.990					
						06.015		CROSSOVER			
						06.187					
STATE PRIMARY			POSITIVE BARRIER			06.200					
						06.200		END US GOVT MAINTENANCE			
						06.200		BEGIN STATE MAINTENANCE			
						06.227		SIGN: BW PKWY DEDICATED TO G N SPELLMAN			
						06.260	RP295- 6	RAMP 6 FR MD 175 EB TO MD 295 SB			
						06.260	RP295- 4	RAMP 4 FR MD 295 NB TO MD 175 EB			
						06.410	RP295- 3	RAMP 3 FR MD 175 EB TO MD 295 NB			
						06.430	RP295- 5	RAMP 5 FR MD 295 SB TO MD 175 EB			
						06.450					100,587
						06.450	MD175	JESSUP RD			
						06.450		STRUC #2023			
						06.480	RP295- 7	RAMP 7 FR MD 175 WB TO MD 295 SB			
						06.500	RP295- 1	RAMP 1 FR MD 295 NB TO MD 175 WB			
						06.700	RP295- 2	RAMP 2 FR MD 175 WB TO MD 295 NB			
						06.721	RP295- 8	RAMP 8 FR MD 295 SB TO MD 175 WB			
						06.790			5	60I	
			UNPROTECTED			06.958					
			POSITIVE BARRIER			07.000					
						07.150			6	72I	
						07.460	RP295- 7	RAMP 7 FR ARUN MILLS BLVD WB TO MD295 SB			
						07.460	RP295- 4	RAMP 4 FR MD295 NB TO ARUN MILLS BLVD EB			

*A,B = UNIMPROVED; C = GRADED & DRAINED; D,E = SOIL,GRAVEL,STONE; F,G = LOW TYPE BITUMINOUS
H,I = HIGH TYPE BITUMINOUS; J = CONCRETE; K= BRICK; L = BLOCK

STATE HIGHWAY LOCATION REFERENCE

COUNTY: ANNE ARUNDEL
DISTRICT: 5
DATE: 12/31/13

ROUTE NUMBER: **MD 295** **CONTINUED**
INVENTORY DIRECTION: NORTH
ROUTE NAME: BALTIMORE WASHINGTON PKWY

STATE SYSTEM		FUNCTIONAL CLASS	MEDIAN TYPE	ACCESS CONTROL	NHS	MILEPOINT		MILEPOINT DESCRIPTION	MARKED LANES	SURFACE WIDTH/TYPE*	AADT
STATE PRIMARY	R	URB FRWY EXPWY	POSITIVE BARRIER	FULL	NHS	07.690		STRUC #2222 (RAMPS 5 AND 7)	6	72I	100,587
						07.690	RP295- 7	RAMP 7 FR ARUN MILLS BLVD WB TO MD295 SB			
						07.690	RP295- 5	RAMP 5 FR MD295 SB TO ARUN MILLS BLVD EB			
						07.690		EXIT #7			
						07.920	RP295- 5	RAMP 5 FR MD295 SB TO ARUN MILLS BLVD EB			
						07.920	RP295- 2	RAMP 2 FR ARUN MILLS BLVD WB TO MD295 NB			
						08.088			5	60I	
						08.130		ATR STATION #0081 (CABINET SB/L)			
						08.140		ATR STATION #0025 (CABINET NB/L)			
						08.240	MD176B	WRIGHT RD			
						08.240		STRUC #2184			
						08.580			4	48I	
						08.580	RP295- 4	RAMP 4 FR MD 295 NB TO RAMP 9 (TO MD100)			
			UNPROTECTED			08.610					
						08.610	RP295- 6	RAMP 6 FR RAMP 9 (FR MD100EB) TO MD295SB			
			POSITIVE BARRIER			08.806					
						08.890	RP295- 3	RAMP 3 FR RAMP 9 (FR MD100) TO MD 295 NB			
						08.890	RP295- 5	RAMP 5 FR MD 295 SB TO RAMP 9 (TO MD100)			
						08.932		BEGIN BRIDGE			
						08.950					92,832
						08.950	MD100	NO NAME			
						08.950		STRUC #2180			
						08.950		EXIT #9			
						08.950	RP295- 9	RAMP 9 FR MD 100 EB TO MD 100 EB			
						08.969		END BRIDGE			
			UNPROTECTED			09.000					
						09.000	RP295- 1	RAMP 1 FR MD 295 NB TO MD 100 WB			
						09.000	RP295- 7	RAMP 7 FR MD 100 WB TO MD 295 SB			
						09.230	RP295- 2	RAMP 2 FR MD 100 WB TO MD 295 NB			
			POSITIVE BARRIER			09.251					
						09.251		CROSSOVER			

*A,B = UNIMPROVED; C = GRADED & DRAINED; D,E = SOIL,GRAVEL,STONE; F,G = LOW TYPE BITUMINOUS
H,I = HIGH TYPE BITUMINOUS; J = CONCRETE; K= BRICK; L = BLOCK

STATE HIGHWAY LOCATION REFERENCE

COUNTY: ANNE ARUNDEL
DISTRICT: 5
DATE: 12/31/13

ROUTE NUMBER: **MD 295** **CONTINUED**
INVENTORY DIRECTION: NORTH
ROUTE NAME: BALTIMORE WASHINGTON PKWY

STATE SYSTEM		FUNCTIONAL CLASS	MEDIAN TYPE	ACCESS CONTROL	NHS	MILEPOINT		MILEPOINT DESCRIPTION	MARKED LANES	SURFACE WIDTH/TYPE*	AADT
STATE PRIMARY	R	URB FRWY EXPWY	POSITIVE BARRIER	FULL	NHS	09.280	RP295- 8	RAMP 8 FR MD 295 SB TO MD 100 WB	4	48I	92,832
						09.960		STRUC #2021 PINEY RUN			
			UNPROTECTED			10.190					
			POSITIVE BARRIER			10.350					
						10.370		VARIABLE MESSAGE SIGN #506 (NB/L)			
						10.390	CO575	HANOVER RD			
						10.390		STRUC #2020			
			UNPROTECTED			10.430					
			POSITIVE BARRIER			10.490					
			UNPROTECTED			10.540					
			POSITIVE BARRIER			10.610					
						10.779		CROSSOVER			
						11.390	CO582	RIDGE RD			
						11.390		STRUC #2019			
						11.390		STRUC #2218			
						11.510	RP195- 6	RAMP 6 FR MD 295 TO RAMP 7 (TO IS195 SB)			
						11.520	RP195- 8	RAMP 8 FR IS 195 SB TO MD 295 WB			
						11.650			4	48J	
						11.650		BEGIN BRIDGE			
						11.710		R/R #ATK 529 607 R			
						11.710		STRUC #0201804 STONEY RUN			
						11.730			4	48I	
						11.730		END BRIDGE			
						11.790	RP195- 5	RAMP 5 FR IS 195 SB TO MD 295 EB			
						11.850					88,952
						11.850	IS195	METROPOLITAN BLVD			
						11.850		STRUC #2130			
						11.850		EXIT #2			
						11.900	RP195- 3	RAMP 3 FR MD 295 EB TO IS 195 NB			
						11.930	RP195- 1	RAMP 1 FR IS 195 NB TO MD 295 WB			
						12.060	RP195- 7	RAMP 7 FR MD 295 WB TO IS 195 SB			
						12.060		STRUC #2016			
						12.210	RP195- 2	RAMP 2 FR MD 295 WB TO IS 195 NB			
						12.250	RP195- 4	RAMP 4 FR IS 195 NB TO MD 295 EB			

*A,B = UNIMPROVED; C = GRADED & DRAINED; D,E = SOIL,GRAVEL,STONE; F,G = LOW TYPE BITUMINOUS
H,I = HIGH TYPE BITUMINOUS; J = CONCRETE; K= BRICK; L = BLOCK

STATE HIGHWAY LOCATION REFERENCE

COUNTY: ANNE ARUNDEL
DISTRICT: 5
DATE: 12/31/13

ROUTE NUMBER: **MD 295** **CONTINUED**
INVENTORY DIRECTION: NORTH
ROUTE NAME: BALTIMORE WASHINGTON PKWY

STATE SYSTEM		FUNCTIONAL CLASS	MEDIAN TYPE	ACCESS CONTROL	NHS	MILEPOINT		MILEPOINT DESCRIPTION	MARKED LANES	SURFACE WIDTH/TYPE*	AADT
STATE PRIMARY	R	URB FRWY EXPWY	POSITIVE BARRIER	FULL	NHS	12.291			5	60I	88,952
						12.300	RP195- 7	RAMP 7 FR MD 295 WB TO IS 195 SB			
						12.300	CO 8	WINTERSON RD			
						12.300		STRUC #2015			
						12.300		STRUC #2221			
						12.838			6	72I	
						12.860	RP295- 8	RAMP 8 FR W NURSERY RD SB TO MD 295 WB			
						12.896	RP295- 6	RAMP 6 FR MD 295 EB TO W NURSERY RD SB			
						13.060					90,750
						13.060	CO 6	W NURSERY RD			
						13.060		STRUC #2014 (NB/L)			
						13.060		STRUC #2217 (SB/L)			
						13.250	RP295- 4	RAMP 4 FR W NURSERY RD NB TO MD 295 EB			
						13.350	RP295- 2	RAMP 2 FR MD 295 WB TO W NURSERY RD NB			
			UNPROTECTED			13.600					
						13.620			6	60I	
			POSITIVE BARRIER			13.720			6	72I	
						13.720		CROSSOVER			
						13.930	CO 17	HAMMONDS FERRY RD			
						13.930		STRUC #2013			
						13.930		STRUC #2216			
						14.000			5	60I	
						14.055			6	72I	
			UNPROTECTED			14.070					
						14.070	RP695- 4	RAMP 4 FR MD 295 NB TO IS 695 EB			
						14.070	RP695- 6	RAMP 6 FR IS 695 EB TO MD 295 SB			
			POSITIVE BARRIER			14.170					
						14.170	RP695- 5	RAMP 5 FR MD 295 SB TO IS 695 EB			
						14.170	RP695- 3	RAMP 3 FR IS 695 EB TO MD 295 NB			
						14.230					88,452
						14.230	IS695	BALTO BELTWAY (INNER LOOP)			
						14.230		STRUC #2099			
						14.230		EXIT #7			

*A,B = UNIMPROVED; C = GRADED & DRAINED; D,E = SOIL,GRAVEL,STONE; F,G = LOW TYPE BITUMINOUS
H,I = HIGH TYPE BITUMINOUS; J = CONCRETE; K= BRICK; L = BLOCK

STATE HIGHWAY LOCATION REFERENCE

COUNTY: ANNE ARUNDEL
DISTRICT: 5
DATE: 12/31/13

ROUTE NUMBER: MD 295 CONTINUED
INVENTORY DIRECTION: NORTH
ROUTE NAME: BALTIMORE WASHINGTON PKWY

STATE SYSTEM		FUNCTIONAL CLASS	MEDIAN TYPE	ACCESS CONTROL	NHS	MILEPOINT		MILEPOINT DESCRIPTION	MARKED LANES	SURFACE WIDTH/TYPE*	AADT
STATE PRIMARY	R	URB FRWY EXPWY	POSITIVE BARRIER	FULL	NHS	14.230		STRUC #2003	6	72I	88,452
						14.230	IS695	BALTO BELTWAY (OUTER LOOP)			
			UNPROTECTED			14.260					
						14.260	RP695- 1	RAMP 1 FR MD 295 NB TO IS 695 WB			
						14.260	RP695- 7	RAMP 7 FR IS 695 WB TO MD 295 SB			
						14.380	RP695- 8	RAMP 8 FR MD 295 SB TO IS 695 WB			
						14.380	RP695- 2	RAMP 2 FR IS 695 WB TO MD 295 NB			
			POSITIVE BARRIER			14.575					
						14.610		VARIABLE MESSAGE SIGN #507 (NB/L)			
						14.640	MD168	NURSERY RD			
						14.640		STRUC #2012			
						14.640		STRUC #2219			
			UNPROTECTED			14.770					
						15.070		BEGIN BRIDGE			
						15.100		STRUC #2011 PATAPSCO RIVER			
						15.100		BALTIMORE CO/L			

ROUTE NUMBER: MD 387
INVENTORY DIRECTION: NORTH
ROUTE NAME: SPA RD

STATE SYSTEM		FUNCTIONAL CLASS	MEDIAN TYPE	ACCESS CONTROL	NHS	MILEPOINT		MILEPOINT DESCRIPTION	MARKED LANES	SURFACE WIDTH/TYPE*	AADT
STATE SECONDARY	R	URB COLL	NONE (UNDIV)	NONE	NOT NHS	00.000			2	20I	7,210
						00.000	CO2869	FERRY POINT RD (BACK)			
						00.030			2	32I	
						00.048			2	20I	
						00.090	MU1585	HUNT MEADOW DR			
						00.111		SPEED LIMIT 40 MPH			
						00.283		MAYO ELEMENTARY SCHOOL			
						00.430	OP897	MAS QUE FARM			
						00.520			2	34I	
						00.520	MD788A	OLD FOREST DR			
			PAINTED			00.560			2	28I	
MUNICIPAL		U				00.570			2	23I	
						00.570		IN CORP LMTS ANNAPOLIS			

*A,B = UNIMPROVED; C = GRADED & DRAINED; D,E = SOIL,GRAVEL,STONE; F,G = LOW TYPE BITUMINOUS
H,I = HIGH TYPE BITUMINOUS; J = CONCRETE; K= BRICK; L = BLOCK

STATE HIGHWAY LOCATION REFERENCE

COUNTY: ANNE ARUNDEL
DISTRICT: 5
DATE: 12/31/13

ROUTE NUMBER: **MD 387** **CONTINUED**
INVENTORY DIRECTION: NORTH
ROUTE NAME: SPA RD

STATE SYSTEM		FUNCTIONAL CLASS	MEDIAN TYPE	ACCESS CONTROL	NHS	MILEPOINT		MILEPOINT DESCRIPTION	MARKED LANES	SURFACE WIDTH/TYPE*	AADT
MUNICIPAL	U	URB COLL	PAINTED	NONE	NOT NHS	00.570		END STATE MAINTENANCE	2	23I	7,210
						00.570		BEGIN MUNICIPAL MAINTENANCE			
						00.597			2	34I	
			NONE (UNDIV)			00.614			2	24I	
						00.640		SPUR TO FOREST DR			
		URB MINOR ART				00.660					
						00.660	CO5464	FOREST DR			
						00.660		TRAFFIC SIGNAL			
						00.700			3	30I	
						00.700		SPUR TO FOREST DR			
						00.730			3	32I	
						00.750					
						00.750	MU3387	WELLINGTON PL			
						00.775					
						00.807			2	24I	
						00.870			2	23I	
						00.870	MU1500	HILLTOP LA			
						00.870		TRAFFIC SIGNAL			
						00.890					
						00.890		SPUR TO HILLTOP LA			
						00.922			4	48I	
						00.940					
						00.970			3	36I	
			CENTER TLA (UNDIV)			00.984			2	20I	
						01.020			3	30I	
						01.020		CENTRY CT			
						01.100			3	32I	
						01.100	MU3035	SPINDRIFT WAY			
						01.121			2	24I	
			NONE (UNDIV)			01.160					
						01.160	MU2900	SILOPANNA RD			
						01.180					
			CENTER TLA (UNDIV)			01.210			2	22I	
						01.230		STRUC #AAA 01 SPA CREEK			
						01.290					

*A,B = UNIMPROVED; C = GRADED & DRAINED; D,E = SOIL,GRAVEL,STONE; F,G = LOW TYPE BITUMINOUS
H,I = HIGH TYPE BITUMINOUS; J = CONCRETE; K= BRICK; L = BLOCK

STATE HIGHWAY LOCATION REFERENCE

COUNTY: ANNE ARUNDEL
DISTRICT: 5
DATE: 12/31/13

ROUTE NUMBER: MD 387 CONTINUED
INVENTORY DIRECTION: NORTH
ROUTE NAME: SPA RD

STATE SYSTEM		FUNCTIONAL CLASS	MEDIAN TYPE	ACCESS CONTROL	NHS	MILEPOINT		MILEPOINT DESCRIPTION	MARKED LANES	SURFACE WIDTH/TYPE*	AADT
MUNICIPAL	U	URB MINOR ART	CENTER TLA (UNDIV)	NONE	NOT NHS	01.303		ANNAPOLIS DEPT OF PUBLIC WORKS	2	22I	7,210
						01.350		HIKER BIKER TRAIL			
						01.350		TRAFFIC SIGNAL			
						01.350		ENT TO ATHLETIC COMPLEX			
						01.390					
						01.390	MU2710	ROSEMARY CT			
						01.430	MU530	CENTRAL ST			
			NONE (UNDIV)			01.478					
						01.490	MU2260	NICHOLSON ST			
						01.510			2	30I	
						01.510	MU2940	SMITHVILLE ST			
						01.530	MU485	CARROLLTON AVE			
						01.560	MU1380	GREENFIELD ST			
						01.600					
						01.600	MU410	BROWN ST			
			CURBED			01.650			3	44I	
						01.660		SPUR TO WEST ST			
						01.680	MD450	WEST ST			
						01.680		ROUNDABOUT - WESTGATE CIR			
						01.680	MD435	TAYLOR AVE (AHEAD)			

ROUTE NUMBER: MD 393
INVENTORY DIRECTION: NORTH
ROUTE NAME: OLD SOLOMONS ISLAND RD

STATE SYSTEM		FUNCTIONAL CLASS	MEDIAN TYPE	ACCESS CONTROL	NHS	MILEPOINT		MILEPOINT DESCRIPTION	MARKED LANES	SURFACE WIDTH/TYPE*	AADT
STATE SECONDARY	R	URB LOCAL	NONE (UNDIV)	NONE	NOT NHS	00.000			2	30I	6,785
						00.000	MD 2	SOLOMONS ISLAND RD			
						00.000		STOP SIGN			
						00.030			2	22I	
						00.030		SPUR FR MD 2			
						00.080		SPEED LIMIT 30 MPH			
						00.136		SIGN: BIKE ROUTE			
	U					00.150		IN CORP LMTS ANNAPOLIS			
						00.150	CO2850	DORSEY DR			

*A,B = UNIMPROVED; C = GRADED & DRAINED; D,E = SOIL,GRAVEL,STONE; F,G = LOW TYPE BITUMINOUS
H,I = HIGH TYPE BITUMINOUS; J = CONCRETE; K= BRICK; L = BLOCK

STATE HIGHWAY LOCATION REFERENCE

COUNTY: ANNE ARUNDEL
DISTRICT: 5
DATE: 12/31/13

ROUTE NUMBER: MD 393 CONTINUED
INVENTORY DIRECTION: NORTH
ROUTE NAME: OLD SOLOMONS ISLAND RD

STATE SYSTEM		FUNCTIONAL CLASS	MEDIAN TYPE	ACCESS CONTROL	NHS	MILEPOINT		MILEPOINT DESCRIPTION	MARKED LANES	SURFACE WIDTH/TYPE*	AADT
STATE SECONDARY	U	URB LOCAL	NONE (UNDIV)	NONE	NOT NHS	00.150	MU2230	NEAL ST	2	22I	6,785
						00.260			3	36I	
						00.260	MU1165	FOREST DR			
						00.260		TRAFFIC SIGNAL			
						00.301			3	33I	
						00.450			2	22I	
						00.450	MU2950	SOMERVILLE RD			
						00.581		SIGN: BIKE ROUTE			
			CURBED			00.610			2	36I	
						00.620		SPUR FR MD 450			
						00.620		SPUR TO MD 450			
						00.630	MD450	WEST ST			
						00.630		STOP SIGN			

ROUTE NUMBER: MD 408
INVENTORY DIRECTION: EAST
ROUTE NAME: MT ZION RD

STATE SYSTEM		FUNCTIONAL CLASS	MEDIAN TYPE	ACCESS CONTROL	NHS	MILEPOINT		MILEPOINT DESCRIPTION	MARKED LANES	SURFACE WIDTH/TYPE*	AADT
STATE SECONDARY	R	URB MINOR ART	NONE (UNDIV)	NONE	NOT NHS	00.000			2	24I	7,993
						00.000	MD980A	MD 4 SERVICE RD (BACK)			
						00.000	MD 4	STEPHANIE ROPER HIGHWAY			
						00.000		STRUC #2220			
						00.030		END BRIDGE			
						00.038		SPEED LIMIT 30 MPH			
						00.050	RP 4- 1	RAMP 1 FR MD 408 NB TO MD 4 WB			
						00.070	RP 4- 8	RAMP 8 FR MD 408 SB TO RAMP 1 (TO MD 4)			
						00.100	MD408B	NO NAME			
						00.150	MD794	SOUTHERN MD BLVD			
						00.150		TRAFFIC SIGNAL			
						00.180		SPUR FR MD 794			
						00.270			2	22I	
						00.270		SEVEN OAKS LA			
						00.560			2	26I	

*A,B = UNIMPROVED; C = GRADED & DRAINED; D,E = SOIL,GRAVEL,STONE; F,G = LOW TYPE BITUMINOUS
H,I = HIGH TYPE BITUMINOUS; J = CONCRETE; K= BRICK; L = BLOCK

STATE HIGHWAY LOCATION REFERENCE

COUNTY: ANNE ARUNDEL
DISTRICT: 5
DATE: 12/31/13

ROUTE NUMBER: **MD 408** **CONTINUED**
INVENTORY DIRECTION: EAST
ROUTE NAME: MT ZION RD

STATE SYSTEM		FUNCTIONAL CLASS	MEDIAN TYPE	ACCESS CONTROL	NHS	MILEPOINT		MILEPOINT DESCRIPTION	MARKED LANES	SURFACE WIDTH/TYPE*	AADT
STATE SECONDARY	R	URB MINOR ART	NONE (UNDIV)	NONE	NOT NHS	00.620			2	26I	4,173
						00.620	CO3549	SANDS RD			
						00.660			2	22I	
						00.660		DRAINAGE CBC - 4'X39'X2'			
						00.790		SPEED LIMIT 30 MPH			
						00.936		GATEWAY CHURCH			
						01.100	OP1171	SAM SMITH LA			
						01.340	CO4287	BOONES DR			
						01.340	CO5449	SOTTERLY LA			
						01.510	OP1172	NO NAME			
						01.640		THE KESSLERS RD			
		RUR MAJ COLL				01.682					
						01.682		DRAINAGE STRUC #02021X0			
						01.780			2	25I	
						01.780		LEE JACKSON DR			
						01.920			2	24I	
						02.250			2	22I	
						02.260		DRAINAGE CBC - 2'X41'X3'			
						02.280	CO4491	FIORENZA DR			
						02.370	OP1173	HOURGLASS LA			
						02.450			2	24I	
						02.480		MT CALVARY CEMETERY			
						02.520			2	22I	
						02.550	CO3555	ED PROUT RD			
						02.700	CO5477	RAPIDAN CT			
						02.700	CO6492	FERRY BRANCH LA			
						02.750			2	24I	
						02.814		DRAINAGE STRUC #02022X0			
						03.180	OP1174	MOZART TERR			
						03.200	CO4634	GRENOCK DR			
						03.310			2	22I	
						03.390	CO4723	COTTONWOOD DR			
						03.390	CO5478	TRAVELLER CT			
						03.440			2	24I	
						04.093		FUSS LN			

*A,B = UNIMPROVED; C = GRADED & DRAINED; D,E = SOIL,GRAVEL,STONE; F,G = LOW TYPE BITUMINOUS
H,I = HIGH TYPE BITUMINOUS; J = CONCRETE; K= BRICK; L = BLOCK

STATE HIGHWAY LOCATION REFERENCE

COUNTY: ANNE ARUNDEL
DISTRICT: 5
DATE: 12/31/13

ROUTE NUMBER: MD 408 CONTINUED
INVENTORY DIRECTION: EAST
ROUTE NAME: MT ZION RD

STATE SYSTEM		FUNCTIONAL CLASS	MEDIAN TYPE	ACCESS CONTROL	NHS	MILEPOINT		MILEPOINT DESCRIPTION	MARKED LANES	SURFACE WIDTH/TYPE*	AADT
STATE SECONDARY	R	RUR MAJ COLL	NONE (UNDIV)	NONE	NOT NHS	04.190			2	24I	6,753
						04.190	MD259	GREENOCK RD			
						04.262		SPEED LIMIT 40 MPH			
						04.270			2	22I	
						04.360			2	24I	
						04.600	OP1175	FRANK MOORELAND PL			
						04.990		FARMHOUSE LA			
						05.210		MOORELAND LA			
			PAINTED			05.580					
			CURBED			05.610					
						05.620	MD 2	SOLOMONS ISLAND RD			
						05.620	MD422	BAYARD RD			
						05.620		ROUNDABOUT - LOTHIAN			

ROUTE NUMBER: MD 408A
INVENTORY DIRECTION: WEST
ROUTE NAME: PATUXENT RIVER WETLAND PK ENT

STATE SYSTEM		FUNCTIONAL CLASS	MEDIAN TYPE	ACCESS CONTROL	NHS	MILEPOINT		MILEPOINT DESCRIPTION	MARKED LANES	SURFACE WIDTH/TYPE*	AADT
STATE SECONDARY	R	URB LOCAL	NONE (UNDIV)	NONE	NOT NHS	00.000			2	24I	98
						00.000	MD408B	NO NAME			
						00.000		STOP SIGN			
						00.090			2	24G	
						00.090	OP1170	NO NAME			
						00.170	OP1170	NO NAME			
						00.190			2	60G	
						00.204			2	24G	
						00.240		SIGN: PATUXENT WETLAND PARK			
						00.420		CUL DE SAC			

ROUTE NUMBER: MD 408B
INVENTORY DIRECTION: NORTH
ROUTE NAME: NO NAME

STATE SYSTEM	FUNCTIONAL CLASS	MEDIAN TYPE	ACCESS CONTROL	NHS	MILEPOINT	MILEPOINT DESCRIPTION	MARKED LANES	SURFACE WIDTH/TYPE*	AADT

*A,B = UNIMPROVED; C = GRADED & DRAINED; D,E = SOIL,GRAVEL,STONE; F,G = LOW TYPE BITUMINOUS
H,I = HIGH TYPE BITUMINOUS; J = CONCRETE; K= BRICK; L = BLOCK

STATE HIGHWAY LOCATION REFERENCE

COUNTY: ANNE ARUNDEL
DISTRICT: 5
DATE: 12/31/13

ROUTE NUMBER: MD 408B CONTINUED
INVENTORY DIRECTION: NORTH
ROUTE NAME: NO NAME

STATE SYSTEM		FUNCTIONAL CLASS	MEDIAN TYPE	ACCESS CONTROL	NHS	MILEPOINT		MILEPOINT DESCRIPTION	MARKED LANES	SURFACE WIDTH/TYPE*	AADT
STATE SECONDARY	R	URB LOCAL	NONE (UNDIV)	NONE	NOT NHS	00.000			2	34I	98
						00.000	MD408	MT ZION RD			
						00.000		STOP SIGN			
						00.020			2	24I	
						00.020	MD408A	PATUXENT RIVER WETLAND PK ENT			
						00.030	OP5600	NO NAME (AHEAD)			

ROUTE NUMBER: MD 422
INVENTORY DIRECTION: EAST
ROUTE NAME: BAYARD RD

STATE SYSTEM		FUNCTIONAL CLASS	MEDIAN TYPE	ACCESS CONTROL	NHS	MILEPOINT		MILEPOINT DESCRIPTION	MARKED LANES	SURFACE WIDTH/TYPE*	AADT
STATE SECONDARY	R	RUR MINOR COLL	NONE (UNDIV)	NONE	NOT NHS	00.000			2	22I	612
						00.000	CO3554	BAYARD RD (BACK)			
						00.000		SIGN: BEGIN STATE MAINTENANCE			
						00.010		SPEED LIMIT 40 MPH			
						00.110			2	24I	
						01.210	OP1182	BARKSDALE FARM RD			
						01.490	CO6484	CLAYBROOKE DR			
						01.910					1,320
						01.910	CO3553	S POLLING HOUSE RD			
						01.970	OP5240	NO NAME			
						02.220	OP5241	NO NAME			
						02.410	OP4944	BARN PL			
						02.870		MT ZION UNITED METHODIST CHURCH			
						02.910			2	22I	
			PAINTED			03.000					
			CURBED			03.016					
						03.040	MD 2	SOLOMONS ISLAND RD			
						03.040	MD408	MT ZION RD			
						03.040		ROUNDABOUT - LOTHIAN			

*A,B = UNIMPROVED; C = GRADED & DRAINED; D,E = SOIL,GRAVEL,STONE; F,G = LOW TYPE BITUMINOUS
H,I = HIGH TYPE BITUMINOUS; J = CONCRETE; K= BRICK; L = BLOCK

STATE HIGHWAY LOCATION REFERENCE

COUNTY: ANNE ARUNDEL
DISTRICT: 5
DATE: 12/31/13

ROUTE NUMBER: **MD 423**
INVENTORY DIRECTION: EAST
ROUTE NAME: FAIRHAVEN RD

STATE SYSTEM		FUNCTIONAL CLASS	MEDIAN TYPE	ACCESS CONTROL	NHS	MILEPOINT		MILEPOINT DESCRIPTION	MARKED LANES	SURFACE WIDTH/TYPE*	AADT
STATE SECONDARY	R	RUR MINOR COLL	NONE (UNDIV)	NONE	NOT NHS	00.000			2	24I	1,112
						00.000	CO3535	JEWELL RD (BACK)			
						00.000	MD 2	SOLOMONS ISLAND RD			
						00.000		STOP SIGN			
						00.180			2	20I	
						00.239		PROUT FARM LA			
						00.290	CO3506	OLD SOLOMONS ISLAND RD			
						00.332		SPEED LIMIT 40 MPH			
						00.840	CO3497	FRANKLIN GIBSON RD			
						00.960		HIDDEN VALLEY RD			
						01.020	CO6647	TECARO LA			
						01.110	CO5378	HEATHCLIFF LA			
						01.780			2	22I	
						01.870			2	20I	
						01.870	CO3502	GENOA RD			
						01.870	CO3501	TOWN POINT RD			
						01.920		SPEED LIMIT 30 MPH			
						02.090	CO3507	JAMES AVE			
						02.170	CO3508	HERRING AVE			
						02.270	CO3509	HOWARD AVE			
						02.330	CO3510	CLAGETT AVE			
						02.440		STRUC #2068 HERRING BAY			
						02.500	OP1134	REVELL RD			
						02.630	OP1135	OSBOURNE RD			
						02.790	CO3513	ARUNDEL RD			
						02.790	CO3512	FAIRHAVEN RD (AHEAD)			

ROUTE NUMBER: **MD 424**
INVENTORY DIRECTION: NORTH
ROUTE NAME: DAVIDSONVILLE RD

STATE SYSTEM		FUNCTIONAL CLASS	MEDIAN TYPE	ACCESS CONTROL	NHS	MILEPOINT		MILEPOINT DESCRIPTION	MARKED LANES	SURFACE WIDTH/TYPE*	AADT
STATE SECONDARY	R	RUR MINOR ART	NONE (UNDIV)	NONE	NOT NHS	00.000			2	24I	18,383
						00.000	CO2735	BIRDSVILLE RD (BACK)			
						00.000	MD214	CENTRAL AVE			

*A,B = UNIMPROVED; C = GRADED & DRAINED; D,E = SOIL,GRAVEL,STONE; F,G = LOW TYPE BITUMINOUS
H,I = HIGH TYPE BITUMINOUS; J = CONCRETE; K= BRICK; L = BLOCK

STATE HIGHWAY LOCATION REFERENCE

COUNTY: ANNE ARUNDEL
DISTRICT: 5
DATE: 12/31/13

ROUTE NUMBER: MD 424 CONTINUED

INVENTORY DIRECTION: NORTH

ROUTE NAME: DAVIDSONVILLE RD

STATE SYSTEM		FUNCTIONAL CLASS	MEDIAN TYPE	ACCESS CONTROL	NHS	MILEPOINT		MILEPOINT DESCRIPTION	MARKED LANES	SURFACE WIDTH/TYPE*	AADT
STATE SECONDARY	R	RUR MINOR ART	NONE (UNDIV)	NONE	NOT NHS	00.000		TRAFFIC SIGNAL	2	24I	18,383
						00.046		SPUR TO MD 214			
						00.070		SPEED LIMIT 35 MPH			
			PAINTED			00.080					
			NONE (UNDIV)			00.118					
						00.270	CO5054	KINGS RETREAT DR			
						00.502		UNION MEMORIAL UNITED METHODIST CHURCH			
						00.610	CO2724	MT AIRY RD			
						00.632		SPEED LIMIT 35 MPH			
						00.851	CO6838	PALOMINO CT			
						00.880		SPEED LIMIT 45 MPH			
						01.390	CO2723	DOUBLE GATE RD			
						01.400			2	32I	
						01.450			2	22I	
						01.537		THOMAS SWAN LA			
						01.900	CO2715	GOVERNOR BRIDGE RD			
						02.070	OP5239	MEREDITH LN			
						02.130	CO4074	GALWAY RD			
						02.340			2	24I	
				PARTIAL		02.510					
						02.510	CO2712	RUTLAND RD			
						02.670			2	40I	
			PAINTED			02.720			3	36I	
			UNPROTECTED			02.890			4	48I	
						03.050	RP595- 6	RAMP 6 FR IS 595 EB TO MD 424 SB			
						03.190	RP595- 3	RAMP 3 FR RAMP 6 (FR IS595) TO MD 424 NB			
						03.200	RP595- 4	RAMP 4 FR MD 424 NB TO IS 595 EB			
						03.200		TRAFFIC SIGNAL			
			POSITIVE BARRIER			03.270					
						03.270	RP595- 5	RAMP 5 FR MD 424 TO RAMP 4 (TO IS595 EB)			
						03.300		BEGIN BRIDGE			
						03.320					13,573
						03.320	IS595	JOHN HANSON HWY			

*A,B = UNIMPROVED; C = GRADED & DRAINED; D,E = SOIL,GRAVEL,STONE; F,G = LOW TYPE BITUMINOUS
H,I = HIGH TYPE BITUMINOUS; J = CONCRETE; K= BRICK; L = BLOCK

STATE HIGHWAY LOCATION REFERENCE

COUNTY: ANNE ARUNDEL
DISTRICT: 5
DATE: 12/31/13

ROUTE NUMBER: MD 424 CONTINUED

INVENTORY DIRECTION: NORTH

ROUTE NAME: DAVIDSONVILLE RD

STATE SYSTEM		FUNCTIONAL CLASS	MEDIAN TYPE	ACCESS CONTROL	NHS	MILEPOINT		MILEPOINT DESCRIPTION	MARKED LANES	SURFACE WIDTH/TYPE*	AADT
STATE SECONDARY	R	RUR MINOR ART	POSITIVE BARRIER	PARTIAL	NOT NHS	03.320		STRUC #2028	4	48I	13,573
						03.320		EXIT #16			
						03.320	RP595- 8	RAMP 8 FR MD 424 SB TO IS 595 WB			
						03.370		END BRIDGE			
						03.390	RP595- 1	RAMP 1 FR MD 424 NB TO RAMP 8 (TO IS595)			
			UNPROTECTED			03.409					
						03.440	RP595- 8	RAMP 8 FR MD 424 SB TO IS 595 WB			
						03.440	RP595- 7	RAMP 7 FR RAMP 2 (FR IS595 WB) TO MD 424			
						03.440		CROSSOVER			
						03.440		TRAFFIC SIGNAL			
						03.470	RP595- 2	RAMP 2 FR IS 595 WB TO MD 424 NB			
				NONE		03.560					
						03.560	CO2713	ROSSBACK RD			
			PAINTED			03.624			3	48I	
						03.640			2	48I	
			NONE (UNDIV)			03.690			2	24I	
						03.784		SPEED LIMIT 45 MPH			
						04.020		BOTTNER RD			
						04.140		CHARLIE MANN CT			
						04.570		NUCCI RD			
			PAINTED			04.820					
			NONE (UNDIV)			04.923					
			PAINTED			04.980					
			NONE (UNDIV)			05.090					
						05.160		DRAINAGE STRUC #02026X0			
			PAINTED			05.256					
			CENTER TLA (UNDIV)			05.330			2	12I	
						05.330		GERSTNER CT			
						05.349			2	24I	
			PAINTED			05.376					
						05.376		BELL BRANCH ATHLETIC COMPLEX			
						05.376		BARBARA SWAN WAY			
			NONE (UNDIV)			05.427					
						05.580	CO2711	BELL BRANCH RD			

*A,B = UNIMPROVED; C = GRADED & DRAINED; D,E = SOIL,GRAVEL,STONE; F,G = LOW TYPE BITUMINOUS
H,I = HIGH TYPE BITUMINOUS; J = CONCRETE; K= BRICK; L = BLOCK

STATE HIGHWAY LOCATION REFERENCE

COUNTY: ANNE ARUNDEL
DISTRICT: 5
DATE: 12/31/13

ROUTE NUMBER: **MD 424** **CONTINUED**
INVENTORY DIRECTION: NORTH
ROUTE NAME: DAVIDSONVILLE RD

STATE SYSTEM		FUNCTIONAL CLASS	MEDIAN TYPE	ACCESS CONTROL	NHS	MILEPOINT		MILEPOINT DESCRIPTION	MARKED LANES	SURFACE WIDTH/TYPE*	AADT
STATE SECONDARY	R	RUR MINOR ART	NONE (UNDIV)	NONE	NOT NHS	05.580		AA CO VFW #7	2	24I	13,573
		URB OPA			NHS	05.850			3	36I	16,880
						05.850	MD450	DEFENSE HWY			
						05.850		TRAFFIC SIGNAL			
						05.878			2	24I	
			CENTER TLA (UNDIV)			05.890					
						05.891		SPEED LIMIT 35 MPH			
						06.000	CO2708	RUSSELL RD			
						06.030	CO2630	UNDERWOOD RD			
						06.030	CO6459	CARDINAL CREST DR			
						06.030		TRAFFIC SIGNAL			
						06.160	CO5656	PLEASANT MEADOW RD			
						06.160		CROFTON MIDDLE SCHOOL			
			NONE (UNDIV)			06.200					
						06.200		OLD POST RD			
						06.290		CHANEYS GRANT CT			
			PAINTED			06.350			2	20I	
						06.350	CO4093	LAYTON ST			
			NONE (UNDIV)			06.420			2	22I	
						06.440		SPEED LIMIT 45 MPH			
						06.740	CO4965	NEUMANN WAY			
						06.790	OP4495	SETON DR			
						06.880	CO4114	LANG DR			
						06.933			2	30I	
						06.985		DRAINAGE STRUC #02027X0			
						06.993			2	22I	
						07.050	CO2694	FARNBORN ST			
						07.075			2	23I	
						07.120	CO5920	JUDICIAL WAY			
						07.230	CO2697	FARRELL ST			
						07.350			3	36I	18,670
						07.350	CO2637	RIEDEL RD			
						07.350		TRAFFIC SIGNAL			
						07.450			2	24I	
						07.450	CO2636	BARGERS RD			

*A,B = UNIMPROVED; C = GRADED & DRAINED; D,E = SOIL,GRAVEL,STONE; F,G = LOW TYPE BITUMINOUS
H,I = HIGH TYPE BITUMINOUS; J = CONCRETE; K= BRICK; L = BLOCK

STATE HIGHWAY LOCATION REFERENCE

COUNTY: ANNE ARUNDEL
DISTRICT: 5
DATE: 12/31/13

ROUTE NUMBER: MD 424 CONTINUED
INVENTORY DIRECTION: NORTH
ROUTE NAME: DAVIDSONVILLE RD

STATE SYSTEM		FUNCTIONAL CLASS	MEDIAN TYPE	ACCESS CONTROL	NHS	MILEPOINT		MILEPOINT DESCRIPTION	MARKED LANES	SURFACE WIDTH/TYPE*	AADT
STATE SECONDARY	R	URB OPA	NONE (UNDIV)	NONE	NHS	07.500			3	36I	18,670
			PAINTED			07.680			3	42I	
						07.680		SPEED LIMIT 35 MPH			
			NONE (UNDIV)			07.755			3	36I	
						07.800	CO5650	HYMAN LA			
						07.800	CO2639	DUKE OF KENT DR			
						07.800		TRAFFIC SIGNAL			
						07.840			4	48I	
						07.940	CO4743	JEFFERY DR			
						07.940		PARKRIDGE CIRCLE RD			
			PAINTED			07.990					
			NONE (UNDIV)			08.050					
						08.050	CO4489	BARGERS RD			
						08.050		SPUR TO BARGERS RD			
						08.090	CO4897	MARTHA GREENLEAF DR			
						08.090		TRAFFIC SIGNAL			
						08.123			3	36I	
						08.200		SPUR FR MD 3			
						08.200		SPUR TO MD 3			
						08.240	MD 3	ROBERT CRAIN HWY			
						08.240	CO2633	CONWAY RD (AHEAD)			
						08.240		TRAFFIC SIGNAL			

ROUTE NUMBER: MD 435
INVENTORY DIRECTION: NORTH
ROUTE NAME: TAYLOR AVE

STATE SYSTEM		FUNCTIONAL CLASS	MEDIAN TYPE	ACCESS CONTROL	NHS	MILEPOINT		MILEPOINT DESCRIPTION	MARKED LANES	SURFACE WIDTH/TYPE*	AADT
MUNICIPAL	U	URB MINOR ART	CURBED	NONE	NOT NHS	00.000			3	48I	12,221
						00.000	MD387	SPA RD (BACK)			
						00.000	MD450	WEST ST			
						00.000		ROUNDABOUT - WESTGATE CIR			
			NONE (UNDIV)			00.010			2	36I	
						00.040			2	24I	
						00.060					

*A,B = UNIMPROVED; C = GRADED & DRAINED; D,E = SOIL,GRAVEL,STONE; F,G = LOW TYPE BITUMINOUS
H,I = HIGH TYPE BITUMINOUS; J = CONCRETE; K= BRICK; L = BLOCK

STATE HIGHWAY LOCATION REFERENCE

COUNTY: ANNE ARUNDEL
DISTRICT: 5
DATE: 12/31/13

ROUTE NUMBER: MD 435 CONTINUED

INVENTORY DIRECTION: NORTH

ROUTE NAME: TAYLOR AVE

STATE SYSTEM		FUNCTIONAL CLASS	MEDIAN TYPE	ACCESS CONTROL	NHS	MILEPOINT		MILEPOINT DESCRIPTION	MARKED LANES	SURFACE WIDTH/TYPE*	AADT
MUNICIPAL	U	URB MINOR ART	NONE (UNDIV)	NONE	NOT NHS	00.074			2	24I	12,221
						00.095		SPEED LIMIT 30 MPH			
						00.120					
						00.145			2	30I	
						00.190					
						00.250			2	26I	
						00.261		ANNAPOLIS POLICE DEPARTMENT			
STATE SECONDARY						00.310					
						00.310		END MUNICIPAL MAINTENANCE			
						00.310		BEGIN STATE MAINTENANCE			
						00.320	MU2690	ROSEDALE ST			
						00.330			2	24I	
						00.330	MU520	CEDAR PARK RD			
						00.360		SPEED LIMIT 30 MPH			
						00.390	MU1320	GLENWOOD ST			
						00.440	MU1220	GENESSEE ST			
						00.500	MU2080	MELROSE AVE			
						00.500		NAVY-MARINE CORPS STADIUM			
			CENTER TLA (UNDIV)			00.540					
						00.663		HERBERT M SACHS DR			
			NONE (UNDIV)			00.721					
			PAINTED			00.735					
			CURBED			00.750					
						00.784		SIGN: BIKE ROUTE			
						00.810	MD 70	ROWE BLVD			
						00.810		TRAFFIC SIGNAL			
			NONE (UNDIV)			00.857					
						00.880		ENT TO MD STATE POLICE BARRACK "J"			
						00.920	MD436	RIDGELY AVE			
						00.990			3	30I	
NAME: ANNAPOLIS ST						00.990	MU120	ANNAPOLIS ST			
						00.990		STOP SIGN			
						01.050			3	36I	
						01.080			2	24I	
						01.134		SIGN: BIKE ROUTE			

*A,B = UNIMPROVED; C = GRADED & DRAINED; D,E = SOIL,GRAVEL,STONE; F,G = LOW TYPE BITUMINOUS
H,I = HIGH TYPE BITUMINOUS; J = CONCRETE; K= BRICK; L = BLOCK

STATE HIGHWAY LOCATION REFERENCE

COUNTY: ANNE ARUNDEL
DISTRICT: 5
DATE: 12/31/13

ROUTE NUMBER: **MD 435** **CONTINUED**
INVENTORY DIRECTION: NORTH
ROUTE NAME: ANNAPOLIS ST

STATE SYSTEM		FUNCTIONAL CLASS	MEDIAN TYPE	ACCESS CONTROL	NHS	MILEPOINT		MILEPOINT DESCRIPTION	MARKED LANES	SURFACE WIDTH/TYPE*	AADT
STATE SECONDARY	U	URB MINOR ART	NONE (UNDIV)	NONE	NOT NHS	01.160	MD450	KING GEORGE ST	2	24I	12,221
						01.160		TRAFFIC SIGNAL			

ROUTE NUMBER: **MD 436**
INVENTORY DIRECTION: NORTH
ROUTE NAME: RIDGELY AVE

STATE SYSTEM		FUNCTIONAL CLASS	MEDIAN TYPE	ACCESS CONTROL	NHS	MILEPOINT		MILEPOINT DESCRIPTION	MARKED LANES	SURFACE WIDTH/TYPE*	AADT
STATE SECONDARY	U	URB COLL	NONE (UNDIV)	NONE	NOT NHS	00.000			2	24I	4,891
						00.000	MD435	TAYLOR AVE			
						00.000		STOP SIGN			
						00.029		SPEED LIMIT 30 MPH			
						00.110			2	32I	
						00.110	MU1270	GIDDINGS AVE			
						00.200			2	24I	
						00.200	MU2090	MELVIN AVE			
						00.200		TRAFFIC SIGNAL			
						00.260	MU2150	MONTEREY AVE			
						00.370	MU160	ARUNDEL PL			
						00.420		TRAFFIC SIGNAL FOR DRAWBRIDGE			
						00.430		BEGIN BRIDGE			
	R					00.470		STRUC #2081 WEEMS CREEK			
						00.470		OUT CORP LMTS ANNAPOLIS			
						00.510		END BRIDGE			
						00.540	CO2791	WEEMS CREEK DR			
						00.540		TRAFFIC SIGNAL FOR DRAWBRIDGE			
						00.583		GLADDEN RD			
						00.640	CO2789	KIRKLEY RD			
						00.650		SPEED LIMIT 35 MPH			
						00.720	MD783	RIVERVIEW AVE			
						00.780		BEGIN BRIDGE			
						00.780	RP595- 4	RAMP 4 FR MD 70 NB TO US 50/IS 595 EB			
						00.820	IS595	JOHN HANSON HWY			
						00.820		STRUC #2037			
						00.840			2	22I	

*A,B = UNIMPROVED; C = GRADED & DRAINED; D,E = SOIL,GRAVEL,STONE; F,G = LOW TYPE BITUMINOUS
H,I = HIGH TYPE BITUMINOUS; J = CONCRETE; K= BRICK; L = BLOCK

STATE HIGHWAY LOCATION REFERENCE

COUNTY: ANNE ARUNDEL
DISTRICT: 5
DATE: 12/31/13

ROUTE NUMBER: MD 436 CONTINUED
INVENTORY DIRECTION: NORTH
ROUTE NAME: RIDGELY AVE

STATE SYSTEM		FUNCTIONAL CLASS	MEDIAN TYPE	ACCESS CONTROL	NHS	MILEPOINT		MILEPOINT DESCRIPTION	MARKED LANES	SURFACE WIDTH/TYPE*	AADT
STATE SECONDARY	R	URB COLL	NONE (UNDIV)	NONE	NOT NHS	00.840		END BRIDGE	2	22I	4,891
						00.840	RP595- 2	RAMP 2 FR IS 595 WB TO MD 70 NB			
						00.900	OP873	WILLOW RD			
						00.970	MD784	ACORN DR			
						01.050	OP875	NO NAME			
						01.140	CO2776	RIDGELY AVE (AHEAD)			

ROUTE NUMBER: MD 450
INVENTORY DIRECTION: EAST
ROUTE NAME: DEFENSE HWY

STATE SYSTEM		FUNCTIONAL CLASS	MEDIAN TYPE	ACCESS CONTROL	NHS	MILEPOINT		MILEPOINT DESCRIPTION	MARKED LANES	SURFACE WIDTH/TYPE*	AADT
STATE SECONDARY	R			NONE	NOT NHS	00.000		SEE MD 3			
						00.000		PRINCE GEORGES CO/L			
		URB MINOR ART	UNPROTECTED			00.220			4	48I	17,781
						00.220	MD 3	ROBERT CRAIN HWY (BACK)			
						00.220		TRAFFIC SIGNAL			
						00.220		END X-REF W/ MD 3			
						00.230		SPUR FR MD 3 - SP280			
						00.240			5	60I	
						00.240		SPUR TO MD 3 - SP142			
						00.300			4	48I	
						00.300	CO2710	PATUXENT RIVER RD			
						00.300		CROSSOVER			
						00.310		SPEED LIMIT 40 MPH			
			CENTER TLA (UNDIV)			00.370					
						00.490			3	36I	
						00.490	CO4816	PRIEST BRIDGE RD			
						00.490	CO6346	GOOD HOPE DR			
						00.490		TRAFFIC SIGNAL			
						00.490		CROSSOVER			
						00.550			2	24I	
						00.650			2	36I	
						00.650	CO4025	BALDWIN AVE			
						00.690			2	24I	

*A,B = UNIMPROVED; C = GRADED & DRAINED; D,E = SOIL,GRAVEL,STONE; F,G = LOW TYPE BITUMINOUS
H,I = HIGH TYPE BITUMINOUS; J = CONCRETE; K= BRICK; L = BLOCK

STATE HIGHWAY LOCATION REFERENCE

COUNTY: ANNE ARUNDEL
DISTRICT: 5
DATE: 12/31/13

ROUTE NUMBER: MD 450 CONTINUED

INVENTORY DIRECTION: EAST

ROUTE NAME: DEFENSE HWY

STATE SYSTEM		FUNCTIONAL CLASS	MEDIAN TYPE	ACCESS CONTROL	NHS	MILEPOINT		MILEPOINT DESCRIPTION	MARKED LANES	SURFACE WIDTH/TYPE*	AADT
STATE SECONDARY	R	URB MINOR ART	CENTER TLA (UNDIV)	NONE	NOT NHS	00.710	CO2673	TWAIN RD	2	24I	17,781
			NONE (UNDIV)			00.750			2	26I	
						00.940	CO2682	TARRYTOWN AVE			
						00.940	CO2709	COX RD			
						01.030	CO5844	OLD WILLOW WAY			
						01.270	CO6312	JOLIE PL			
						01.400	OP5033	TANA LA			
						01.420	OP4802	NANCARLES DR			
						01.543		DRAINAGE STRUC #02028X0			
						01.802		ST PAULS LUTHERAN CHURCH			
						01.900			2	24I	
						01.980			2	20I	6,314
						01.980	MD424	DAVIDSONVILLE RD			
						01.980		TRAFFIC SIGNAL			
						02.010			2	34I	
						02.060			2	24I	
						02.080		SPEED LIMIT 45 MPH			
						02.140		DRAINAGE STRUC #02029X0			
						02.540		DRAINAGE 24" CMP			
						02.630	OP5407	NOB HILL DR			
						02.680		DRAINAGE STRUC #02336X0			
						02.790	CO3813	HERMITAGE HILLS DR			
						02.890		DRAINAGE 18" RCP			
						03.210	CO4449	HALLMARK DR			
						03.310		DRAINAGE 42" RCP			
						03.410		DRAINAGE 24" RCP			
						03.630		DRAINAGE 36" RCP			
						03.770		DRAINAGE STRUC #02240X0			
						03.840			2	34I	
		RUR MAJ COLL				03.850			2	24I	
						03.850	CO4788	HUNTWOOD DR			
						03.970		DRAINAGE STRUC #02239X0			
						04.350		DRAINAGE 18" RCP			
			PAINTED			04.460					
						04.500		DRAINAGE 36" CMP			

*A,B = UNIMPROVED; C = GRADED & DRAINED; D,E = SOIL,GRAVEL,STONE; F,G = LOW TYPE BITUMINOUS
H,I = HIGH TYPE BITUMINOUS; J = CONCRETE; K= BRICK; L = BLOCK

STATE HIGHWAY LOCATION REFERENCE

COUNTY: ANNE ARUNDEL
DISTRICT: 5
DATE: 12/31/13

ROUTE NUMBER: MD 450 CONTINUED

INVENTORY DIRECTION: EAST

ROUTE NAME: DEFENSE HWY

STATE SYSTEM		FUNCTIONAL CLASS	MEDIAN TYPE	ACCESS CONTROL	NHS	MILEPOINT		MILEPOINT DESCRIPTION	MARKED LANES	SURFACE WIDTH/TYPE*	AADT
STATE SECONDARY	R	RUR MAJ COLL	NONE (UNDIV)	NONE	NOT NHS	04.550			2	24I	6,314
						04.550		PEBBLE BROOK CT			
			PAINTED			04.588					
			NONE (UNDIV)			04.663					
						04.720		DRAINAGE 24" RCP			
						04.830		STRUC #2073 NORTH RIVER			
						04.840					7,721
						04.840	CO2624	ST STEPHENS CHURCH RD			
						04.880	CO2712	RUTLAND RD			
						04.910		DRAINAGE 48" CMP			
						05.210		DRAINAGE 18" CMP			
						05.770		STRUC #2072 BACON RIDGE BRANCH			
						05.850		DRAINAGE STRUC #02243X0			
						06.000		DRAINAGE STRUC #02335X0			
						06.150		DRAINAGE STRUC #02258X0			
						06.290		DRAINAGE STRUC #02288X0			
						06.400		DRAINAGE STRUC #02244X0			
						06.450	CO4895	THE RIDGES GATEWAY			
						06.560		DRAINAGE STRUC #02307X0			
						06.650		DRAINAGE STRUC #02265X0			
						06.920		SPEED LIMIT 40 MPH			
						07.060			2	28I	
						07.076	CO6467	NEEDLE PINE LA			
						07.110			2	24I	
						07.160	CO2815	S HAVEN RD			
						07.160	CO2619	CROWNSVILLE RD			
						07.160		TRAFFIC SIGNAL			
						07.190			2	30I	
						07.220			2	24I	
						07.280	CO6497	CLIFFORD BLVD			
						07.390	CO5927	WHITBY CT			
		URB MINOR ART				07.530					
						07.530	IS 97	NO NAME			
						07.530		STRUC #2157			
						07.600		DRAINAGE STRUC #02030X0			

*A,B = UNIMPROVED; C = GRADED & DRAINED; D,E = SOIL,GRAVEL,STONE; F,G = LOW TYPE BITUMINOUS
H,I = HIGH TYPE BITUMINOUS; J = CONCRETE; K= BRICK; L = BLOCK

STATE HIGHWAY LOCATION REFERENCE

COUNTY: ANNE ARUNDEL
DISTRICT: 5
DATE: 12/31/13

ROUTE NUMBER: MD 450 CONTINUED

INVENTORY DIRECTION: EAST

ROUTE NAME: DEFENSE HWY

STATE SYSTEM		FUNCTIONAL CLASS	MEDIAN TYPE	ACCESS CONTROL	NHS	MILEPOINT		MILEPOINT DESCRIPTION	MARKED LANES	SURFACE WIDTH/TYPE*	AADT
STATE SECONDARY	R	URB MINOR ART	NONE (UNDIV)	NONE	NOT NHS	07.870		DRAINAGE STRUC #02031X0	2	24I	7,721
			PAINTED			08.000			2	22I	
			NONE (UNDIV)			08.060					
						08.060		WINDERMERE CT			
			PAINTED			08.080					
						08.100		DRAINAGE STRUC #02032X0 BROAD CREEK			
			NONE (UNDIV)			08.110			2	24I	
						08.135		CITY OF ANNAPOLIS SUBSTATION			
						08.170		DRAINAGE STRUC #02033X0			
						08.410	OP4408	A AND EAGLE BLVD			
						08.480		SPEED LIMIT 35 MPH			
						08.580	OP839	ALTON LA			
						08.690	CO2814	NICHOLS RD			
			PAINTED			08.740			2	34I	
						08.755			2	38I	
			CURBED			08.780			3	44I	
			NONE (UNDIV)			08.830			3	36I	
						08.830	CO5824	HOUSLEY RD			
						08.830		TRAFFIC SIGNAL			
			CURBED			08.901					
			NONE (UNDIV)			08.945					
			CENTER TLA (UNDIV)			08.970			4	48I	
						08.970		SHA DISTRICT #5 OFFICE			
						09.076		LUBRANO DR			
						09.090	CO2811	OAK CT			
						09.160			3	36I	
						09.180	OP840	SPRUCE LA			
						09.230			4	48I	
			NONE (UNDIV)			09.250					
						09.250		SPUR TO MD 450 - SP337			
						09.260		SPUR FR MD 178 - SP155			
			CURBED			09.270					39,171
						09.270	MD178	GENERALS HWY			
						09.270		TRAFFIC SIGNAL			

*A,B = UNIMPROVED; C = GRADED & DRAINED; D,E = SOIL,GRAVEL,STONE; F,G = LOW TYPE BITUMINOUS
H,I = HIGH TYPE BITUMINOUS; J = CONCRETE; K= BRICK; L = BLOCK

STATE HIGHWAY LOCATION REFERENCE

COUNTY: ANNE ARUNDEL
DISTRICT: 5
DATE: 12/31/13

ROUTE NUMBER: MD 450 CONTINUED

INVENTORY DIRECTION: EAST

ROUTE NAME: DEFENSE HWY

STATE SYSTEM		FUNCTIONAL CLASS	MEDIAN TYPE	ACCESS CONTROL	NHS	MILEPOINT		MILEPOINT DESCRIPTION	MARKED LANES	SURFACE WIDTH/TYPE*	AADT
STATE SECONDARY	R	URB MINOR ART	CURBED	NONE	NOT NHS	09.270		ENT TO WESTFIELD SHOPPINGTOWN MALL	4	48I	39,171
						09.290		SPUR FR MD 450 - SP337			
						09.420	RP595- 8	RAMP 8 FR MD 450 SB TO IS 595 WB			
						09.420		SPUR FR JENNIFER RD - SP341			
		URB OPA	NONE (UNDIV)		NHS	09.440					
NAME: WEST ST						09.440	CO2801	JENNIFER RD			
						09.440	RP595- 1	RAMP 1 FR MD 450 TO RAMP 8 (TO IS595 WB)			
						09.440	RP595- 2	RAMP 2 FR RAMP 7 (FR IS595 WB) TO MD 450			
						09.440		TRAFFIC SIGNAL			
						09.450					
						09.450	RP595- 7	RAMP 7 FR IS 595 WB TO MD 450 SB			
						09.450		SPUR TO JENNIFER RD - SP374			
			PAINTED			09.520					
			NONE (UNDIV)			09.565					
						09.565		STRUC #2032			
						09.565	IS595	JOHN HANSON HWY			
			CURBED			09.600					
						09.632	RP595- 3	RAMP 3 FR IS 595 EB TO MD 450 NB			
			NONE (UNDIV)			09.660					
						09.660	CO3266	RIVA RD			
						09.660		TRAFFIC SIGNAL			
						09.730					34,501
						09.730	RP595- 5	RAMP 5 FR MD 450 TO RAMP 4 (TO IS595 EB)			
						09.730	CO2749	RIVA RD			
						09.730	RP595- 6	RAMP 6 FR RAMP 3 (FR IS595 EB) TO MD 450			
						09.730		TRAFFIC SIGNAL			
						09.740	RP595- 4	RAMP 4 FR MD 450 NB TO IS 595 EB			
						09.770		SPEED LIMIT 35 MPH			
						09.800	CO2834	SOMERVILLE RD			
			CENTER TLA (UNDIV)			09.840					
			CURBED			09.860					
						09.860	CO2830	HOLLY AVE			
						09.910		KATCEF RD (ENT TO SHOPPING CTR)			

*A,B = UNIMPROVED; C = GRADED & DRAINED; D,E = SOIL,GRAVEL,STONE; F,G = LOW TYPE BITUMINOUS
H,I = HIGH TYPE BITUMINOUS; J = CONCRETE; K= BRICK; L = BLOCK

STATE HIGHWAY LOCATION REFERENCE

COUNTY: ANNE ARUNDEL
DISTRICT: 5
DATE: 12/31/13

ROUTE NUMBER: MD 450 CONTINUED
INVENTORY DIRECTION: EAST
ROUTE NAME: WEST ST

STATE SYSTEM		FUNCTIONAL CLASS	MEDIAN TYPE	ACCESS CONTROL	NHS	MILEPOINT		MILEPOINT DESCRIPTION	MARKED LANES	SURFACE WIDTH/TYPE*	AADT
STATE SECONDARY	R	URB OPA	CURBED	NONE	NHS	09.940		SPUR TO DEFENSE ST - SP190	4	48I	34,501
						09.950		SPUR TO MD 2 - SP257			
						09.950		SPUR FR MD 2 - SP212			
						09.960			4	56I	
						09.970			4	60I	30,791
						09.970	MD 2	SOLOMONS ISLAND RD			
						09.970		TRAFFIC SIGNAL			
						09.990		SPUR FR MD 2 - SP83			
						09.990		SPUR TO MD 2 - SP300			
						10.020	CO2827	WILLOW ST			
						10.020		SPEED LIMIT 30 MPH			
	U					10.080		IN CORP LMTS ANNAPOLIS			
						10.080	CO2826	HUDSON ST			
						10.080		CROSSOVER			
						10.130		SPUR TO MD 393 - SP99			
						10.140	MD393	OLD SOLOMONS ISLAND RD			
						10.140		CROSSOVER			
						10.150		SPUR FR MD 393 - SP227			
						10.180	MU1730	KIRBY LA			
						10.180		CROSSOVER			
			PAINTED			10.210			4	52I	
						10.210	MU880	DAVIS ST			
			NONE (UNDIV)			10.230			4	48I	
						10.280	MU1255	GIBRALTER AVE			
						10.330	MU1460	HICKS AVE			
						10.420	MU2410	PAROLE ST			
						10.480	MU1760	LEE ST			
			CENTER TLA (UNDIV)			10.630					
			NONE (UNDIV)			10.700					
						10.700	MU650	CHINQUAPIN ROUND RD			
						10.700		TRAFFIC SIGNAL			
			CENTER TLA (UNDIV)			10.770					
						10.770	MU 60	ADMIRAL DR			
						10.770		TRAFFIC SIGNAL			
			NONE (UNDIV)			10.820					

*A,B = UNIMPROVED; C = GRADED & DRAINED; D,E = SOIL,GRAVEL,STONE; F,G = LOW TYPE BITUMINOUS
H,I = HIGH TYPE BITUMINOUS; J = CONCRETE; K= BRICK; L = BLOCK

STATE HIGHWAY LOCATION REFERENCE

COUNTY: ANNE ARUNDEL
DISTRICT: 5
DATE: 12/31/13

ROUTE NUMBER: **MD 450** **CONTINUED**
INVENTORY DIRECTION: EAST
ROUTE NAME: WEST ST

STATE SYSTEM		FUNCTIONAL CLASS	MEDIAN TYPE	ACCESS CONTROL	NHS	MILEPOINT		MILEPOINT DESCRIPTION	MARKED LANES	SURFACE WIDTH/TYPE*	AADT
STATE SECONDARY	U	URB OPA	NONE (UNDIV)	NONE	NHS	10.820	MU1030	EDGEWOOD AVE	4	48I	30,791
						10.950	MU1770	LEGION AVE			
						11.000			2	48I	
						11.000	MU1540	N HOMELAND AVE			
			CENTER TLA (UNDIV)			11.030			2	26I	
						11.030	MU1530	S HOMELAND AVE			
						11.034		SPEED LIMIT 25 MPH			
						11.070	MU2980	N SOUTHWOOD AVE			
						11.100	MU2990	S SOUTHWOOD RD			
						11.150			2	24I	
						11.150		ANNE ARUNDEL COUNTY LIBRARY			
						11.180	MU590	S CHERRY GROVE AVE			
						11.200	MU570	N CHERRY GROVE AVE			
						11.245		TRINITY UNITED METHODIST CHURCH			
						11.250	MU2040	MCKENDREE AVE			
						11.250	MU1850	LOCUST AVE			
						11.330	MU1300	GLEN AVE			
						11.330		SPEED LIMIT 25 MPH			
						11.360	MU2750	RUSSELL ST			
						11.360		TRAFFIC SIGNAL			
						11.390	MU1800	N LINDEN AVE			
			NONE (UNDIV)			11.420					
						11.490	MU3440	WOODLAWN AVE			
						11.580	MU350	BREWER AVE			
						11.580		ST MARYS CEMETERY			
						11.670			2	28I	
						11.670	MU410	BROWN ST			
			PAINTED			11.690			3	48I	
			CURBED			11.710					
			ROUNDABOUT			11.730			2	60I	
						11.730		BEGIN ROUNDABOUT			
MUNICIPAL						11.740					14,981
						11.740	MD435	TAYLOR AVE			
						11.740		END STATE MAINTENANCE			
						11.740		BEGIN MUNICIPAL MAINTENANCE			

*A,B = UNIMPROVED; C = GRADED & DRAINED; D,E = SOIL,GRAVEL,STONE; F,G = LOW TYPE BITUMINOUS
H,I = HIGH TYPE BITUMINOUS; J = CONCRETE; K= BRICK; L = BLOCK

STATE HIGHWAY LOCATION REFERENCE

COUNTY: ANNE ARUNDEL
DISTRICT: 5
DATE: 12/31/13

ROUTE NUMBER: **MD 450** **CONTINUED**
INVENTORY DIRECTION: EAST
ROUTE NAME: WEST ST

STATE SYSTEM		FUNCTIONAL CLASS	MEDIAN TYPE	ACCESS CONTROL	NHS	MILEPOINT		MILEPOINT DESCRIPTION	MARKED LANES	SURFACE WIDTH/TYPE*	AADT
MUNICIPAL	U	URB OPA	ROUNDABOUT	NONE	NHS	11.740	MD387	SPA RD	2	60I	14,981
						11.740		ROUNDABOUT: WESTGATE CIR			
			CURBED			11.750			3	36I	
						11.750		END ROUNDABOUT			
						11.780					
						11.790					
			NONE (UNDIV)			11.820			2	24I	
						11.820	MU110	AMOS GARRETT BLVD			
						11.850					
						11.890					
						11.890	MU2160	MONTICELLO AVE			
						11.890		TRAFFIC SIGNAL			
						11.910					
						11.910	MU1630	JEFFERSON PL			
						11.910		TRAFFIC SIGNAL			
						11.940	MU8090	ELLINGTON ALLEY			
						11.956					
						11.970					
						11.970	MU1900	MADISON PL			
						11.970	MU2970	SOUTHGATE AVE			
						11.970		TRAFFIC SIGNAL			
						11.996					
						12.070					
						12.070	OP966	ALLEY			
						12.070	MU720	COLONIAL AVE			
						12.080					
						12.090			2	35I	
						12.090	MU2200	MUNROE CT			
						12.100			2	24I	
						12.135			2	32I	
						12.147			2	24I	
						12.170			2	34I	
						12.170	MU1740	LAFAYETTE AVE			
						12.170		TRAFFIC SIGNAL			
						12.190			2	36I	

*A,B = UNIMPROVED; C = GRADED & DRAINED; D,E = SOIL,GRAVEL,STONE; F,G = LOW TYPE BITUMINOUS
H,I = HIGH TYPE BITUMINOUS; J = CONCRETE; K= BRICK; L = BLOCK

STATE HIGHWAY LOCATION REFERENCE

COUNTY: ANNE ARUNDEL
DISTRICT: 5
DATE: 12/31/13

ROUTE NUMBER: MD 450 CONTINUED
INVENTORY DIRECTION: EAST
ROUTE NAME: WEST ST

STATE SYSTEM		FUNCTIONAL CLASS	MEDIAN TYPE	ACCESS CONTROL	NHS	MILEPOINT		MILEPOINT DESCRIPTION	MARKED LANES	SURFACE WIDTH/TYPE*	AADT
MUNICIPAL	U	URB OPA	NONE (UNDIV)	NONE	NHS	12.203			2	24I	14,981
						12.220			2	30I	
						12.220	MU3380	W WASHINGTON ST			
						12.230	MU663	CITY GATE LA			
						12.260			2	33K	
						12.260	MU460	CALVERT ST			
						12.260	MU500	CATHEDRAL ST			
						12.260		TRAFFIC SIGNAL			
						12.390			2	37I	
NAME: CHURCH CIR						12.390	MU660	CHURCH CIR			
						12.390		TRAFFIC SIGNAL			
						12.410	MU1190	FRANKLIN ST			
						12.420	MU2960	SOUTH ST			
						12.431			2	24I	
						12.450			2	26I	
						12.450	MU960	DUKE OF GLOUCHESTER ST			
						12.460					10,411
						12.460	MU1920	MAIN ST			
						12.460		TRAFFIC SIGNAL			
						12.470	MU2800	SCHOOL ST			
						12.500			2	36I	
NAME: COLLEGE AVE						12.500	MU660	CHURCH CIR			
						12.540			2	24I	
						12.560			2	30I	
						12.560	MD 70	BLADEN ST			
						12.620			2	27I	
						12.620	MU2760	ST JOHNS ST			
						12.620	MU2290	NORTH ST			
						12.630		SPUR FR NORTH ST - SP350			
						12.690	MU2540	PRINCE GEORGE ST			
						12.690		ST.JOHN'S COLLEGE			
						12.780			2	35I	
NAME: KING GEORGE ST						12.780	MU710	COLLEGE AVE			
						12.780	MU1710	KING GEORGE ST			
						12.780		TRAFFIC SIGNAL			

*A,B = UNIMPROVED; C = GRADED & DRAINED; D,E = SOIL,GRAVEL,STONE; F,G = LOW TYPE BITUMINOUS
H,I = HIGH TYPE BITUMINOUS; J = CONCRETE; K= BRICK; L = BLOCK

STATE HIGHWAY LOCATION REFERENCE

COUNTY: ANNE ARUNDEL
DISTRICT: 5
DATE: 12/31/13

ROUTE NUMBER: MD 450 CONTINUED

INVENTORY DIRECTION: EAST

ROUTE NAME: KING GEORGE ST

STATE SYSTEM		FUNCTIONAL CLASS	MEDIAN TYPE	ACCESS CONTROL	NHS	MILEPOINT		MILEPOINT DESCRIPTION	MARKED LANES	SURFACE WIDTH/TYPE*	AADT
MUNICIPAL	U	URB OPA	NONE (UNDIV)	NONE	NHS	12.830	MU3325	WAGNER ST	2	35I	10,411
STATE SECONDARY						13.060					
						13.060		END MUNICIPAL MAINTENANCE			
						13.060		BEGIN STATE MAINTENANCE			
						13.080			2	30J	
						13.080		BEGIN BRIDGE			
						13.120		STRUC #2071 COLLEGE CREEK			
						13.170			2	30I	
						13.170		END BRIDGE			
						13.190			2	27I	
						13.200		SPEED LIMIT 30 MPH			
						13.320			2	32I	
						13.344			2	24I	
						13.420					17,321
						13.420	MD435	ANNAPOLIS ST			
						13.420		TRAFFIC SIGNAL			
						13.530		SPUR TO BOYER ST - SP359			
						13.540		BOWYER RD (GVT RD)			
						13.540	GV 60	PERRY CIR			
						13.540		TRAFFIC SIGNAL			
						13.650			2	32I	
						13.650	GV 61	BADGER RD			
						13.680			2	30I	
						13.770		SPEED LIMIT 40 MPH			
						13.806		SIGN: BEGIN BIKE ROUTE			
						13.820			2	24J	
						13.820		BEGIN BRIDGE			
						14.090		STRUC #2070 SEVERN RIVER			
						14.090		OUT CORP LMTS ANNAPOLIS			
						14.360	MD648AB	NO NAME			
	R		PAINTED			14.370			2	36I	
						14.370		END BRIDGE			
						14.380			3	36I	
						14.380		SPUR TO MD 648A - SP157			
			UNPROTECTED			14.400					

*A,B = UNIMPROVED; C = GRADED & DRAINED; D,E = SOIL,GRAVEL,STONE; F,G = LOW TYPE BITUMINOUS
H,I = HIGH TYPE BITUMINOUS; J = CONCRETE; K= BRICK; L = BLOCK

STATE HIGHWAY LOCATION REFERENCE

COUNTY: ANNE ARUNDEL
DISTRICT: 5
DATE: 12/31/13

ROUTE NUMBER: MD 450 CONTINUED

INVENTORY DIRECTION: EAST

ROUTE NAME: GOV RITCHIE HWY

STATE SYSTEM		FUNCTIONAL CLASS	MEDIAN TYPE	ACCESS CONTROL	NHS	MILEPOINT		MILEPOINT DESCRIPTION	MARKED LANES	SURFACE WIDTH/TYPE*	AADT
STATE SECONDARY	R	URB OPA	UNPROTECTED	NONE	NHS	14.400	MD648A	BALTO ANNAPOLIS BLVD	3	36I	17,321
						14.400		TRAFFIC SIGNAL			
						14.420		SPUR FR MD 648A - SP29			
			POSITIVE BARRIER			14.540			4	48I	
						14.550		SPEED LIMIT 50 MPH			
			UNPROTECTED			14.620					
						14.640	CO2556	CHASE RD			
						14.640		CROSSOVER			
						14.740	CO2548	RITCHIE RD			
						14.761		SIGN: BIKE ROUTE			
						14.790	CO2561	BRICE RD			
						14.870		CHURCH OF JESUS CHRIST LATTER DAY SAINTS			
						14.940	OP767	WAVELAND FARM RD			
						14.940		CROSSOVER			
						15.020	OP768	BRICE LA			
						15.020		CROSSOVER			
						15.193		CROSSOVER - XO113			
			POSITIVE BARRIER			15.260					
						15.260	CO2562	E SEVERN RIDGE RD			
						15.260		CROSSOVER - XO92			
			UNPROTECTED			15.300					
						15.310	CO3566	W SEVERN RIDGE RD			
						15.310		CROSSOVER			
						15.510			3	36I	
						15.510	CO5254	BOULTERS WAY			
						15.510		CROSSOVER			
						15.510		SIGN: BIKE ROUTE			
						15.570	RP 50- 4	RAMP 4 FR MD 450 NB TO MD 2 EB			
			POSITIVE BARRIER			15.600					
						15.600		CROSSOVER			
			UNPROTECTED			15.627					
			NONE (UNDIV)			15.640			1	15I	
						15.640	RP 50- 6	RAMP 6 FR US 50 EB TO MD 450 SB			
						15.640	RP 50- 5	RAMP 5 FR MD 2 SB TO MD 450 EB			

*A,B = UNIMPROVED; C = GRADED & DRAINED; D,E = SOIL,GRAVEL,STONE; F,G = LOW TYPE BITUMINOUS
H,I = HIGH TYPE BITUMINOUS; J = CONCRETE; K= BRICK; L = BLOCK

STATE HIGHWAY LOCATION REFERENCE

COUNTY: ANNE ARUNDEL
DISTRICT: 5
DATE: 12/31/13

ROUTE NUMBER: MD 450 CONTINUED

INVENTORY DIRECTION: EAST

ROUTE NAME: GOV RITCHIE HWY

STATE SYSTEM		FUNCTIONAL CLASS	MEDIAN TYPE	ACCESS CONTROL	NHS	MILEPOINT		MILEPOINT DESCRIPTION	MARKED LANES	SURFACE WIDTH/TYPE*	AADT
STATE SECONDARY	R	URB OPA	NONE (UNDIV)	NONE	NHS	15.640		DIRECTIONAL CROSSOVER	1	15I	17,321
						15.710			1	12I	
						15.810			2	24I	
						15.810	RP 50- 3	RAMP 3 FR RAMP 6 (FR US50 EB) TO MD 450			
						15.830	US 50	BLUE STAR MEMORIAL HWY			
						15.830		STRUC #2100			
						15.830		STRUC #2101			
						15.830		EXIT #27			
						15.830	MD 2	GOV RITCHIE HWY (AHEAD)			
						15.830	RP 50-10	RAMP 10 FR MD 2 SB TO US 50 EB			

ROUTE NUMBER: MD 468

INVENTORY DIRECTION: NORTH

ROUTE NAME: SHADYSIDE RD

STATE SYSTEM		FUNCTIONAL CLASS	MEDIAN TYPE	ACCESS CONTROL	NHS	MILEPOINT		MILEPOINT DESCRIPTION	MARKED LANES	SURFACE WIDTH/TYPE*	AADT
STATE SECONDARY	R	URB COLL	NONE (UNDIV)	NONE	NOT NHS	00.000			2	24I	8,981
						00.000	CO3377	W SHADYSIDE RD (BACK)			
						00.000	CO3382	SNUG HARBOR RD			
						00.000		SIGN: BEGIN STATE MAINTENANCE			
						00.020		MOOSE LODGE			
						00.050		SPEED LIMIT 30 MPH			
		URB MINOR ART				00.090					
						00.090	CO3372	STEAMBOAT RD			
						00.140	OP1048	JUNIPER ST			
						00.180	OP5567	HAWTHORNE ST			
						00.210		FAITH BAPTIST CHURCH			
						00.230	CO3357	AVALON BLVD			
						00.270		SHADYSIDE V.F.D. - ENGINE CO. #41			
						00.310	CO3395	SHADY REST RD			
						00.360		CENTENARY UNITED METHODIST CHURCH			
						00.450		ST MATTHEWS U M CHURCH			
						00.590		ENT TO WATER PUMPING STATION			
						00.720	CO3355	WEST RIVER RD			

*A,B = UNIMPROVED; C = GRADED & DRAINED; D,E = SOIL,GRAVEL,STONE; F,G = LOW TYPE BITUMINOUS
H,I = HIGH TYPE BITUMINOUS; J = CONCRETE; K= BRICK; L = BLOCK

STATE HIGHWAY LOCATION REFERENCE

COUNTY: ANNE ARUNDEL
DISTRICT: 5
DATE: 12/31/13

ROUTE NUMBER: MD 468 CONTINUED

INVENTORY DIRECTION: NORTH

ROUTE NAME: SHADYSIDE RD

STATE SYSTEM		FUNCTIONAL CLASS	MEDIAN TYPE	ACCESS CONTROL	NHS	MILEPOINT		MILEPOINT DESCRIPTION	MARKED LANES	SURFACE WIDTH/TYPE*	AADT
STATE SECONDARY	R	URB MINOR ART	NONE (UNDIV)	NONE	NOT NHS	00.740		SHADYSIDE POST OFFICE 20764	2	24I	8,981
						00.890	CO3396	CEDARHURST RD			
						00.970	CO3410	BAY BREEZE RD			
						01.150	CO3409	COLUMBIA BEACH RD			
						01.150	CO3354	SCOTT TOWN RD			
						01.180		SPEED LIMIT 45 MPH			
						01.360	CO3353	NICK RD			
						01.650	CO3411	DENT RD			
						01.890		SUGAR LA			
						01.900		IRA LA			
						02.040	CO3412	DEEP COVE RD			
						02.240			2	26I	
						02.450		HOLLY LA			
						02.460			2	24I	
						02.470			2	26I	
						02.470		BROWNS WAY			
						02.470	CO6100	SOUTH CREEK VIEW WAY			
		RUR MAJ COLL				02.830			2	24I	10,310
NAME: MUDDY CREEK RD						02.830	MD256	DEALE CHURCHTON RD			
						02.830		TRAFFIC SIGNAL			
						02.950	CO3345	CHALK PT RD			
						03.355	CO6619	LAVENDER CT			
						03.395			2	34I	
						03.410			2	24I	
						03.550	CO3344	SWAMP CIRCLE RD			
						03.810					11,211
						03.810	CO5786	PLANTATION BLVD			
						03.810	CO3339	SUDLEY RD			
						04.520	CO3336	SHADY OAKS RD			
						04.600	CO3520	OLD SUDLEY RD			
						04.620		DRAINAGE 60" CMP			
						04.960	OP1039	HOLLY LANDING RD			
						05.440		DRAINAGE STRUC #02017X0			
						05.560	CO3519	CRANDELL RD			

*A,B = UNIMPROVED; C = GRADED & DRAINED; D,E = SOIL,GRAVEL,STONE; F,G = LOW TYPE BITUMINOUS
H,I = HIGH TYPE BITUMINOUS; J = CONCRETE; K= BRICK; L = BLOCK

STATE HIGHWAY LOCATION REFERENCE

COUNTY: ANNE ARUNDEL
DISTRICT: 5
DATE: 12/31/13

ROUTE NUMBER: MD 468 CONTINUED

INVENTORY DIRECTION: NORTH

ROUTE NAME: MUDDY CREEK RD

STATE SYSTEM		FUNCTIONAL CLASS	MEDIAN TYPE	ACCESS CONTROL	NHS	MILEPOINT		MILEPOINT DESCRIPTION	MARKED LANES	SURFACE WIDTH/TYPE*	AADT
STATE SECONDARY	R	RUR MAJ COLL	NONE (UNDIV)	NONE	NOT NHS	06.020	OP1037	NO NAME	2	24I	11,211
						06.038		DRAINAGE STRUC #02016X0			
						06.180		EBENEZER A.M.E. CEMETERY			
						06.230					11,101
						06.230	MD255	GALESVILLE RD			
						06.230		TRAFFIC SIGNAL			
			PAINTED			06.290					
			NONE (UNDIV)			06.370					
						06.680	CO3326	CUMBERSTONE RD			
						06.840		DRAINAGE 60" RCP			
						07.030		SPEED LIMIT 50 MPH			
						07.330	CO3324	LANSDALE RD			
						07.598		WOLFE RESERVE WAY			
						07.750	CO3324	LANSDALE RD			
						08.297		DRAINAGE STRUC #02013X0			
						08.440		DRAINAGE CBC - 16'X48'X4'			
						08.660	CO4649	OLD MUDDY CREEK RD			
						08.790					8,741
						08.790	CO3322	MILL SWAMP RD			
						08.790	CO3323	OLD MILL SWAMP RD			
						09.126		DRAINAGE STRUC #02011X0			
						09.280	CO3320	FIDDLERS HILL RD			
						09.280	CO3321	COLLINS RD			
						09.350		DRAINAGE STRUC #02010X0			
						09.660	MD468B	MD 468 SPUR			
						09.707		DRAINAGE STRUC #02009X0			
						10.240	CO3153	SOUTH RIVER CLUBHOUSE RD			
						10.240	CO3155	CONTEES WHARF RD			
						10.420	CO4654	CLYDESDALE RD			
						10.650		HOPE MEMORIAL ST MARK UM CHURCH			
						10.710	CO4654	CLYDESDALE RD			
						11.105			3	36I	
						11.180		SPUR TO MD 214			
						11.180		SPUR FR MD 214			
						11.190	MD214	CENTRAL AVE			

*A,B = UNIMPROVED; C = GRADED & DRAINED; D,E = SOIL,GRAVEL,STONE; F,G = LOW TYPE BITUMINOUS
H,I = HIGH TYPE BITUMINOUS; J = CONCRETE; K= BRICK; L = BLOCK

STATE HIGHWAY LOCATION REFERENCE

COUNTY: ANNE ARUNDEL
DISTRICT: 5
DATE: 12/31/13

ROUTE NUMBER: MD 468 CONTINUED
INVENTORY DIRECTION: NORTH
ROUTE NAME: MUDDY CREEK RD

STATE SYSTEM		FUNCTIONAL CLASS	MEDIAN TYPE	ACCESS CONTROL	NHS	MILEPOINT		MILEPOINT DESCRIPTION	MARKED LANES	SURFACE WIDTH/TYPE*	AADT
STATE SECONDARY	R	RUR MAJ COLL	NONE (UNDIV)	NONE	NOT NHS	11.190		TRAFFIC SIGNAL	3	36I	8,741

ROUTE NUMBER: MD 468B
INVENTORY DIRECTION: EAST
ROUTE NAME: MD 468 SPUR

STATE SYSTEM		FUNCTIONAL CLASS	MEDIAN TYPE	ACCESS CONTROL	NHS	MILEPOINT		MILEPOINT DESCRIPTION	MARKED LANES	SURFACE WIDTH/TYPE*	AADT
STATE SECONDARY	R	RUR LOCAL	NONE (UNDIV)	NONE	NOT NHS	00.000			2	18G	0
						00.000	MD468	MUDDY CREEK RD			
						00.010		ROAD END - GATE/BARRICADE			

ROUTE NUMBER: MD 553A
INVENTORY DIRECTION: NORTH
ROUTE NAME: SOUTH RIVER RD S

STATE SYSTEM		FUNCTIONAL CLASS	MEDIAN TYPE	ACCESS CONTROL	NHS	MILEPOINT		MILEPOINT DESCRIPTION	MARKED LANES	SURFACE WIDTH/TYPE*	AADT
STATE SECONDARY	R	URB LOCAL	NONE (UNDIV)	NONE	NOT NHS	00.000			2	24I	98
						00.000	CO3064	VIRGINIA AVE (BACK)			
						00.000	MD 2	SOLOMONS ISLAND RD			
						00.000		TRAFFIC SIGNAL			
						00.080		SPUR FR MD 2			
						00.100		SPUR TO MD 2			
						00.160	MD553D	LEELAND RD			
						00.180			2	18I	
						00.250			2	30I	
						00.280		ROAD END			

ROUTE NUMBER: MD 553B
INVENTORY DIRECTION: NORTH
ROUTE NAME: OLD S RIVER RD

STATE SYSTEM		FUNCTIONAL CLASS	MEDIAN TYPE	ACCESS CONTROL	NHS	MILEPOINT		MILEPOINT DESCRIPTION	MARKED LANES	SURFACE WIDTH/TYPE*	AADT
STATE SECONDARY	R	URB LOCAL	NONE (UNDIV)	NONE	NOT NHS	00.000			2	30I	98
						00.000		ROAD END			
						00.020			2	20I	

*A,B = UNIMPROVED; C = GRADED & DRAINED; D,E = SOIL,GRAVEL,STONE; F,G = LOW TYPE BITUMINOUS
H,I = HIGH TYPE BITUMINOUS; J = CONCRETE; K= BRICK; L = BLOCK

STATE HIGHWAY LOCATION REFERENCE

COUNTY: ANNE ARUNDEL
DISTRICT: 5
DATE: 12/31/13

ROUTE NUMBER: **MD 553B** **CONTINUED**
INVENTORY DIRECTION: NORTH
ROUTE NAME: OLD S RIVER RD

STATE SYSTEM		FUNCTIONAL CLASS	MEDIAN TYPE	ACCESS CONTROL	NHS	MILEPOINT		MILEPOINT DESCRIPTION	MARKED LANES	SURFACE WIDTH/TYPE*	AADT
STATE SECONDARY	R	URB LOCAL	NONE (UNDIV)	NONE	NOT NHS	00.073			2	24I	98
						00.090	MD553C	SOUTH RIVER RD			
						00.090		STOP SIGN			
						00.240			2	30I	
						00.270	MD 2	SOLOMONS ISLAND RD			
						00.270	CO2865	OAK GROVE RD (AHEAD)			
						00.270		STOP SIGN			

ROUTE NUMBER: **MD 553C**
INVENTORY DIRECTION: NORTH
ROUTE NAME: SOUTH RIVER RD

STATE SYSTEM		FUNCTIONAL CLASS	MEDIAN TYPE	ACCESS CONTROL	NHS	MILEPOINT		MILEPOINT DESCRIPTION	MARKED LANES	SURFACE WIDTH/TYPE*	AADT
STATE SECONDARY	R	URB LOCAL	NONE (UNDIV)	NONE	NOT NHS	00.000			2	23I	98
						00.000	MD553B	OLD S RIVER RD			
						00.000		STOP SIGN			
						00.100	MD 2	SOLOMONS ISLAND RD			
						00.100		STRUC #2010			
						00.120			2	24I	
						00.180		SPUR TO MD 2			
						00.180		STOP SIGN			
						00.250		ROAD END - GUARDRAIL			

ROUTE NUMBER: **MD 553D**
INVENTORY DIRECTION: EAST
ROUTE NAME: LEELAND RD

STATE SYSTEM		FUNCTIONAL CLASS	MEDIAN TYPE	ACCESS CONTROL	NHS	MILEPOINT		MILEPOINT DESCRIPTION	MARKED LANES	SURFACE WIDTH/TYPE*	AADT
STATE SECONDARY	R	URB LOCAL	NONE (UNDIV)	NONE	NOT NHS	00.000			2	24I	0
						00.000	MD553A	SOUTH RIVER RD S			
						00.000		STOP SIGN			
						00.100	OP977	NO NAME			

*A,B = UNIMPROVED; C = GRADED & DRAINED; D,E = SOIL,GRAVEL,STONE; F,G = LOW TYPE BITUMINOUS
H,I = HIGH TYPE BITUMINOUS; J = CONCRETE; K= BRICK; L = BLOCK

STATE HIGHWAY LOCATION REFERENCE

COUNTY: ANNE ARUNDEL
DISTRICT: 5
DATE: 12/31/13

ROUTE NUMBER: **MD 607**
INVENTORY DIRECTION: NORTH
ROUTE NAME: MAGOTHY BRIDGE RD

STATE SYSTEM		FUNCTIONAL CLASS	MEDIAN TYPE	ACCESS CONTROL	NHS	MILEPOINT		MILEPOINT DESCRIPTION	MARKED LANES	SURFACE WIDTH/TYPE*	AADT
STATE SECONDARY	R	URB MINOR ART	NONE (UNDIV)	NONE	NOT NHS	00.000			2	24I	22,111
						00.000	CO2041	MAGOTHY BRIDGE RD (BACK)			
						00.000	CO2009	WOODS RD			
						00.000	CO4919	SEABORNE DR			
			CURBED			00.300			2	28I	
						00.341			2	24I	
						00.390		SPUR FR MD 100			
						00.390		SPUR TO MD 100			
		URB OPA			NHS	00.440			3	36I	
						00.440	MD100	NO NAME			
						00.440		TRAFFIC SIGNAL			
						00.490					
						00.490		SPUR FR MD 100			
						00.500		SPUR TO MD 100			
			PAINTED			00.584			2	24I	
			NONE (UNDIV)			00.594					
						00.600		SPEED LIMIT 40 MPH			
						00.700			3	36I	
						00.780			2	26I	
NAME: HOG NECK RD						00.780	MD177	MOUNTAIN RD			
						00.780		TRAFFIC SIGNAL			
						00.834			2	24I	
						00.845			2	26I	
						00.860	CO3894	WESTWOOD MANOR WAY			
			PAINTED			00.870			2	24I	
						00.890	CO1869	BELLE OF GEORGIA AVE			
			NONE (UNDIV)			00.905			2	26I	
						00.920		JACOBSVILLE SUBSTATION			
						00.970	CO1874	ALBERTA AVE			
						01.050	CO4836	TOWER BRIDGE DR			
						01.360	CO5249	ELIZABETH RD			
						01.363			3	36I	
						01.460			2	24I	
						01.460		APPLE ORCHARD DR			
						01.510		SPUR FR MD 173			

*A,B = UNIMPROVED; C = GRADED & DRAINED; D,E = SOIL,GRAVEL,STONE; F,G = LOW TYPE BITUMINOUS
H,I = HIGH TYPE BITUMINOUS; J = CONCRETE; K= BRICK; L = BLOCK

STATE HIGHWAY LOCATION REFERENCE

COUNTY: ANNE ARUNDEL
DISTRICT: 5
DATE: 12/31/13

ROUTE NUMBER: MD 607 CONTINUED
INVENTORY DIRECTION: NORTH
ROUTE NAME: HOG NECK RD

STATE SYSTEM		FUNCTIONAL CLASS	MEDIAN TYPE	ACCESS CONTROL	NHS	MILEPOINT		MILEPOINT DESCRIPTION	MARKED LANES	SURFACE WIDTH/TYPE*	AADT
STATE SECONDARY	R	URB OPA	NONE (UNDIV)	NONE	NHS	01.530			2	30I	22,111
						01.530		SPUR TO MD 173			
						01.540	MD173	FORT SMALLWOOD RD			
						01.540		TRAFFIC SIGNAL			

ROUTE NUMBER: MD 642
INVENTORY DIRECTION: EAST
ROUTE NAME: GREENLAND BEACH RD

STATE SYSTEM		FUNCTIONAL CLASS	MEDIAN TYPE	ACCESS CONTROL	NHS	MILEPOINT		MILEPOINT DESCRIPTION	MARKED LANES	SURFACE WIDTH/TYPE*	AADT
STATE SECONDARY	R	URB LOCAL	NONE (UNDIV)	NONE	NOT NHS	00.000			1	15I	98
						00.000	MD173	FORT SMALLWOOD RD			
						00.030			2	30I	
						00.030		SPUR TO MD 173			
						00.050			2	48I	
						00.070			2	38I	
						00.080	CO1577	GREENLAND BEACH RD			

ROUTE NUMBER: MD 645B
INVENTORY DIRECTION: EAST
ROUTE NAME: OLD DORSEY RD

STATE SYSTEM		FUNCTIONAL CLASS	MEDIAN TYPE	ACCESS CONTROL	NHS	MILEPOINT		MILEPOINT DESCRIPTION	MARKED LANES	SURFACE WIDTH/TYPE*	AADT
STATE SECONDARY	R	URB LOCAL	NONE (UNDIV)	NONE	NOT NHS	00.000			2	28H	98
						00.000	OP288	RAILROAD AVE			
						00.060			2	24H	
						00.080	MD645D	OLD DORSEY RD			
						00.087			2	28H	
						00.100			2	16G	
						00.120		ROAD END			

*A,B = UNIMPROVED; C = GRADED & DRAINED; D,E = SOIL,GRAVEL,STONE; F,G = LOW TYPE BITUMINOUS
H,I = HIGH TYPE BITUMINOUS; J = CONCRETE; K= BRICK; L = BLOCK

STATE HIGHWAY LOCATION REFERENCE

COUNTY: ANNE ARUNDEL
DISTRICT: 5
DATE: 12/31/13

ROUTE NUMBER: **MD 645D**
INVENTORY DIRECTION: NORTH
ROUTE NAME: OLD DORSEY RD

STATE SYSTEM		FUNCTIONAL CLASS	MEDIAN TYPE	ACCESS CONTROL	NHS	MILEPOINT		MILEPOINT DESCRIPTION	MARKED LANES	SURFACE WIDTH/TYPE*	AADT
STATE SECONDARY	R	URB LOCAL	NONE (UNDIV)	NONE	NOT NHS	00.000			2	40H	0
						00.000	MD645B	OLD DORSEY RD			
						00.030	MD176	DORSEY RD			
						00.030		STOP SIGN			

ROUTE NUMBER: **MD 648A**
INVENTORY DIRECTION: NORTH
ROUTE NAME: BALTO ANNAPOLIS BLVD

STATE SYSTEM		FUNCTIONAL CLASS	MEDIAN TYPE	ACCESS CONTROL	NHS	MILEPOINT		MILEPOINT DESCRIPTION	MARKED LANES	SURFACE WIDTH/TYPE*	AADT
STATE SECONDARY	R	URB COLL	NONE (UNDIV)	NONE	NOT NHS	00.000			2	28I	10,351
						00.000	MD450	GOV RITCHIE HWY			
						00.000		TRAFFIC SIGNAL			
						00.020			2	24I	
						00.020		SPUR FR MD 450			
						00.020		SPUR TO MD 450			
						00.060			2	22I	
						00.060	MD648AB	NO NAME			
						00.110		SPEED LIMIT 30 MPH			
						00.240	CO2546	HOMEWOOD RD			
						00.240	CO2545	FERRY FARMS RD			
			PAINTED			00.380			2	24I	
						00.380	CO2544	ELMWOOD RD			
			NONE (UNDIV)			00.440					
						00.440		SPUR TO MD 648A			
						00.460	MD672	GREENBURY POINT RD			
						00.490			2	22I	
						00.500		SPUR FR MD 648A			
						00.540		SPEED LIMIT 35 MPH			
						00.650	CO2551	CARVEL DR			
		URB LOCAL				00.880					
						00.880	CO5176	SHARPE RD			
						00.880	MD179	ST MARGARETS RD			
						00.880		STOP SIGN			
						01.460	CO2562	E SEVERN RIDGE RD			

*A,B = UNIMPROVED; C = GRADED & DRAINED; D,E = SOIL,GRAVEL,STONE; F,G = LOW TYPE BITUMINOUS
H,I = HIGH TYPE BITUMINOUS; J = CONCRETE; K= BRICK; L = BLOCK

STATE HIGHWAY LOCATION REFERENCE

COUNTY: ANNE ARUNDEL
DISTRICT: 5
DATE: 12/31/13

ROUTE NUMBER: **MD 648A** **CONTINUED**
INVENTORY DIRECTION: NORTH
ROUTE NAME: BALTO ANNAPOLIS BLVD

STATE SYSTEM		FUNCTIONAL CLASS	MEDIAN TYPE	ACCESS CONTROL	NHS	MILEPOINT		MILEPOINT DESCRIPTION	MARKED LANES	SURFACE WIDTH/TYPE*	AADT
STATE SECONDARY	R	URB LOCAL	NONE (UNDIV)	NONE	NOT NHS	01.670	CO2563	MEADOW GATE DR	2	22I	10,351
						01.780	CO5516	MOUNT OAK PL			
						01.827		DEACON WAY			
						01.864		NO NAME			
						01.950		E NAP LA			
						01.950		W NAP LA			
						02.087		ROAD END - BARRICADE			

ROUTE NUMBER: **MD 648AA**
INVENTORY DIRECTION: NORTH
ROUTE NAME: ASBURY DR

STATE SYSTEM		FUNCTIONAL CLASS	MEDIAN TYPE	ACCESS CONTROL	NHS	MILEPOINT		MILEPOINT DESCRIPTION	MARKED LANES	SURFACE WIDTH/TYPE*	AADT
STATE SECONDARY	R	URB LOCAL	NONE (UNDIV)	NONE	NOT NHS	00.000			2	24I	98
						00.000	CO5625	LEELYN DR			
						00.000		STOP SIGN			
						00.060	CO3646	ROBINSON LANDING RD			
						00.140		SPEED LIMIT 30 MPH			
						00.190	CO5006	JAMAR DR			
						00.190	CO6522	WINDROSE LA			
						00.260	OP648	VINTON LA			
						00.278		ASBURY TOWN NECK U.M.C.			
						00.405		DRAINAGE STRUC #02080X0 CATTAIL CREEK			
						00.480	MD648H	BALTO ANNAPOLIS BLVD			
						00.480		STOP SIGN			

ROUTE NUMBER: **MD 648AB**
INVENTORY DIRECTION: WEST
ROUTE NAME: NO NAME

STATE SYSTEM		FUNCTIONAL CLASS	MEDIAN TYPE	ACCESS CONTROL	NHS	MILEPOINT		MILEPOINT DESCRIPTION	MARKED LANES	SURFACE WIDTH/TYPE*	AADT
STATE SECONDARY	R	URB LOCAL	NONE (UNDIV)	NONE	NOT NHS	00.000			2	26I	98
						00.000	MD648A	BALTO ANNAPOLIS BLVD			
						00.000		STOP SIGN			
						00.070	MD450	KING GEORGE ST			

*A,B = UNIMPROVED; C = GRADED & DRAINED; D,E = SOIL,GRAVEL,STONE; F,G = LOW TYPE BITUMINOUS
H,I = HIGH TYPE BITUMINOUS; J = CONCRETE; K= BRICK; L = BLOCK

STATE HIGHWAY LOCATION REFERENCE

COUNTY: ANNE ARUNDEL
DISTRICT: 5
DATE: 12/31/13

ROUTE NUMBER: **MD 648AB** **CONTINUED**
INVENTORY DIRECTION: WEST
ROUTE NAME: NO NAME

STATE SYSTEM		FUNCTIONAL CLASS	MEDIAN TYPE	ACCESS CONTROL	NHS	MILEPOINT		MILEPOINT DESCRIPTION	MARKED LANES	SURFACE WIDTH/TYPE*	AADT
STATE SECONDARY	R	URB LOCAL	NONE (UNDIV)	NONE	NOT NHS	00.070		STRUC #2070	2	26I	98
						00.100		ENT TO BALTO ANNAPOLIS TRAIL PARK			

ROUTE NUMBER: **MD 648D**
INVENTORY DIRECTION: NORTH
ROUTE NAME: BALTO ANNAPOLIS BLVD

STATE SYSTEM		FUNCTIONAL CLASS	MEDIAN TYPE	ACCESS CONTROL	NHS	MILEPOINT		MILEPOINT DESCRIPTION	MARKED LANES	SURFACE WIDTH/TYPE*	AADT
STATE SECONDARY	R	URB COLL	NONE (UNDIV)	NONE	NOT NHS	00.000			2	22I	8,493
						00.000	MD 2	GOV RITCHIE HWY			
						00.000		STOP SIGN			
						00.100		SPEED LIMIT 40 MPH			
						00.160		LITTLE JOYCE LA (PVT)			
						00.240	CO2587	JOYCE LA			
						00.530	CO4067	GLEN OBAN DR			
						00.910	CO3958	ASQUITHOAKS LA			
						00.980	CO3959	ASQUITHVIEW LA			
						01.090	CO2235	OLD COUNTY RD			
						01.140		SPUR TO OLD COUNTY RD			
						01.780		SPEED LIMIT 35 MPH			
			PAINTED			01.834			2	24I	
			NONE (UNDIV)			01.850			2	30I	
						01.850		SPUR TO MD 2			
			PAINTED			01.870			2	24I	
			NONE (UNDIV)			01.905					
						01.920		SPUR FR MD 2			
						01.970			2	22I	
			PAINTED			02.110			2	24I	
			NONE (UNDIV)			02.150					7,693
						02.150	CO2334	JONES STATION RD			
						02.150		STOP SIGN			
						02.320	OP2254	HOYLE LA			
						02.320	CO2254	HOYLE LA			
						02.570		RITCHIE CT			
						02.740		SMITH RD (PVT)			

*A,B = UNIMPROVED; C = GRADED & DRAINED; D,E = SOIL,GRAVEL,STONE; F,G = LOW TYPE BITUMINOUS
H,I = HIGH TYPE BITUMINOUS; J = CONCRETE; K= BRICK; L = BLOCK

STATE HIGHWAY LOCATION REFERENCE

COUNTY: ANNE ARUNDEL
DISTRICT: 5
DATE: 12/31/13

ROUTE NUMBER: **MD 648D** **CONTINUED**
INVENTORY DIRECTION: NORTH
ROUTE NAME: BALTO ANNAPOLIS BLVD

STATE SYSTEM		FUNCTIONAL CLASS	MEDIAN TYPE	ACCESS CONTROL	NHS	MILEPOINT		MILEPOINT DESCRIPTION	MARKED LANES	SURFACE WIDTH/TYPE*	AADT
STATE SECONDARY	R	URB COLL	NONE (UNDIV)	NONE	NOT NHS	02.910	CO5248	BALDY AVE	2	24I	7,693
						03.005		ALAMEDA AVE			
						03.040		SPUR FR ROUND BAY RD			
						03.050	CO2238	ROUND BAY RD			
			PAINTED			03.340					
						03.340	CO4572	BRANDYWINE AVE			
						03.350		SPEED LIMIT 30 MPH			
			NONE (UNDIV)			03.430					
						03.430	CO2333	CYPRESS CREEK RD			
			PAINTED			03.490					
						03.490	CO3641	EVERGREEN RD			
			NONE (UNDIV)			03.530					
						03.530	CO2322	ENT WOODS MEM CHURCH			
						03.560			2	36I	
						03.590			2	26I	
						03.610					9,783
						03.610	CO6960	W MCKINSEY RD			
						03.610	CO2231	RIGGS AVE			
						03.610		TRAFFIC SIGNAL			
						03.631			2	24I	
						03.751		ORTHODONTIC ALLEY			
						03.840	CO2214	ADMIRAL RD			
						03.960	CO2214	ADMIRAL RD			
						03.970			2	36I	
						03.998		SEVERNA PARK			
						04.080	CO2211	MARBURY RD			
						04.120			3	36I	
						04.130			2	24I	
						04.180	MD 2	GOV RITCHIE HWY			
						04.180		TRAFFIC SIGNAL			

*A,B = UNIMPROVED; C = GRADED & DRAINED; D,E = SOIL,GRAVEL,STONE; F,G = LOW TYPE BITUMINOUS
H,I = HIGH TYPE BITUMINOUS; J = CONCRETE; K= BRICK; L = BLOCK

STATE HIGHWAY LOCATION REFERENCE

COUNTY: ANNE ARUNDEL
DISTRICT: 5
DATE: 12/31/13

ROUTE NUMBER: **MD 648E**
INVENTORY DIRECTION: NORTH
ROUTE NAME: BALTO ANNAPOLIS BLVD

STATE SYSTEM		FUNCTIONAL CLASS	MEDIAN TYPE	ACCESS CONTROL	NHS	MILEPOINT		MILEPOINT DESCRIPTION	MARKED LANES	SURFACE WIDTH/TYPE*	AADT
STATE SECONDARY	R	URB MINOR ART	PAINTED	NONE	NOT NHS	00.000			3	42I	12,521
						00.000	CO4505	JUMPERS HOLE RD (BACK)			
						00.000	MD177	MOUNTAIN RD			
						00.000		TRAFFIC SIGNAL			
						00.020		SPUR FR MD 177			
						00.030		SPEED LIMIT 30 MPH			
						00.040		SPUR TO MD 177			
						00.062			3	60I	
						00.105			3	42I	
			CENTER TLA (UNDIV)			00.128			2	24I	
						00.188		CASTLE HARBOUR WAY			
						00.250	CO1522	CEDARCLIFF DR			
						00.250		CASTLE HARBOUR WAY			
						00.390	CO1531	HARRIET DR			
						00.520	OP417	FAYWOOD DR			
						00.560	CO1533	KEMPTON RD			
						00.720	CO1537	PHYLLIS DR			
						00.720	OP425	SOUTHBRIDGE DR			
			NONE (UNDIV)			00.750					
						00.775		MARLEY MEADOWS LANE			
						00.820	CO775	HENSON RD			
						00.820	CO4338	CLARA CIR			
						00.880	CO774	NORMANDY DR			
						00.930	CO777	SCOTT AVE			
						00.950	CO773	BERTRAM DR			
						00.990	CO778	SUMAC RD			
						01.070					17,381
						01.070	CO780	MARLEY STATION RD			
						01.070	CO4237	MARLEY NECK BLVD			
						01.070		TRAFFIC SIGNAL			
						01.117		MARLEY NECK CHURCH OF THE NAZARENE			
			CENTER TLA (UNDIV)			01.140					
			PAINTED			01.203					
						01.240	CO781	CEDAR PL			

*A,B = UNIMPROVED; C = GRADED & DRAINED; D,E = SOIL,GRAVEL,STONE; F,G = LOW TYPE BITUMINOUS
H,I = HIGH TYPE BITUMINOUS; J = CONCRETE; K= BRICK; L = BLOCK

STATE HIGHWAY LOCATION REFERENCE

COUNTY: ANNE ARUNDEL
DISTRICT: 5
DATE: 12/31/13

ROUTE NUMBER: MD 648E CONTINUED

INVENTORY DIRECTION: NORTH

ROUTE NAME: BALTO ANNAPOLIS BLVD

STATE SYSTEM		FUNCTIONAL CLASS	MEDIAN TYPE	ACCESS CONTROL	NHS	MILEPOINT		MILEPOINT DESCRIPTION	MARKED LANES	SURFACE WIDTH/TYPE*	AADT
STATE SECONDARY	R	URB MINOR ART	PAINTED	NONE	NOT NHS	01.240		MARLEY MIDDLE SCHOOL	2	24I	17,381
			NONE (UNDIV)			01.262					
						01.330	CO426	MARLEY NECK RD			
			PAINTED			01.360					
			CENTER TLA (UNDIV)			01.380					
						01.390	CO760	QUEEN ANNE RD			
						01.440	CO759	MCGUIRK DR			
						01.480	CO757	SUMMIT AVE			
			PAINTED			01.510					
						01.510	CO748	HOLLAWAY RD			
						01.530			2	40I	
						01.550			3	48I	
						01.557		SPEED LIMIT 35 MPH			
						01.570			4	48I	
						01.636		BEGIN BRIDGE			
						01.660		STRUC #0207400 MARLEY CREEK			
						01.680		END BRIDGE			
			CURBED			01.710			4	52I	
						01.750		SPUR TO MD 270			
						01.770			4	48I	16,011
						01.770	MD648G	BALTO ANNAPOLIS BLVD			
						01.770	MD270	FURNACE BRANCH RD			
						01.770		TRAFFIC SIGNAL			
						01.790		SPUR FR MD 270			
						01.820	RP 10- 2	RAMP 2 FR MD 648E WB TO MD 10 NB			
						01.850	RP 10- 4	RAMP 4 FR MD 10 NB TO MD 648E EB			
						01.900	RP 10- 3	RAMP 3 FR MD 648E EB TO RAMP 2 (TO MD10)			
						01.900		CROSSOVER			
						01.970		BEGIN BRIDGE			
						01.990			5	60I	11,351
						01.990	MD 10	ARUNDEL EXPWY			
						01.990		STRUC #2116			
						01.990	RP 10- 1	RAMP 1 FR MD 10 NB TO MD 648E WB			
						01.990	RP 10- 5	RAMP 5 FR MD 10 SB TO MD 648E EB			

*A,B = UNIMPROVED; C = GRADED & DRAINED; D,E = SOIL,GRAVEL,STONE; F,G = LOW TYPE BITUMINOUS
H,I = HIGH TYPE BITUMINOUS; J = CONCRETE; K= BRICK; L = BLOCK

STATE HIGHWAY LOCATION REFERENCE

COUNTY: ANNE ARUNDEL
DISTRICT: 5
DATE: 12/31/13

ROUTE NUMBER: **MD 648E** **CONTINUED**
INVENTORY DIRECTION: NORTH
ROUTE NAME: BALTO ANNAPOLIS BLVD

STATE SYSTEM		FUNCTIONAL CLASS	MEDIAN TYPE	ACCESS CONTROL	NHS	MILEPOINT		MILEPOINT DESCRIPTION	MARKED LANES	SURFACE WIDTH/TYPE*	AADT
STATE SECONDARY	R	URB MINOR ART	CURBED	NONE	NOT NHS	01.990	RP 10- 1	RAMP 1 FR MD 10 NB TO MD 648E WB	5	60I	11,351
						02.030		END BRIDGE			
						02.050			4	48I	
						02.050	RP 10- 5	RAMP 5 FR MD 10 SB TO MD 648E EB			
						02.080	RP 10- 7	RAMP 7 FR MD 648E TO RAMP 6 (TO MD 10)			
						02.080	RP 10- 8	RAMP 8 FR MD 10 SB TO MD 648E WB			
						02.080		CROSSOVER			
						02.130	RP 10- 6	RAMP 6 FR MD 648E EB TO MD 10 SB			
						02.190		SPEED LIMIT 30 MPH			
			CENTER TLA (UNDIV)			02.200					
						02.200	CO747	GLENWOOD DR			
						02.200	CO731	PILLSBURY PL			
						02.280	CO732	BINKEY RD			
			NONE (UNDIV)			02.315			2	50I	
						02.330	CO733	CHESTER CIR			
						02.340	CO4269	GLEN OAK AVE			
						02.370			2	46I	
						02.390			2	24I	
						02.450			2	22I	
						02.450	CO728	HARDING RD			
						02.450	CO706	AMBERLY RD			
						02.450		TRAFFIC SIGNAL			
			PAINTED			02.490			2	24I	
			NONE (UNDIV)			02.520			2	22I	
						02.660			2	24I	
						02.660	CO667	GLEN RD			
						02.660		TRAFFIC SIGNAL			
			CENTER TLA (UNDIV)			02.695			2	22I	
			NONE (UNDIV)			02.787					
						02.810	CO670	KUETHE RD			
			PAINTED			02.832			2	24I	
			NONE (UNDIV)			02.852			2	22I	
						02.970			2	34I	
						02.970	CO671	O ST NE			

*A,B = UNIMPROVED; C = GRADED & DRAINED; D,E = SOIL,GRAVEL,STONE; F,G = LOW TYPE BITUMINOUS
H,I = HIGH TYPE BITUMINOUS; J = CONCRETE; K= BRICK; L = BLOCK

STATE HIGHWAY LOCATION REFERENCE

COUNTY: ANNE ARUNDEL
DISTRICT: 5
DATE: 12/31/13

ROUTE NUMBER: **MD 648E** **CONTINUED**
INVENTORY DIRECTION: NORTH
ROUTE NAME: BALTO ANNAPOLIS BLVD

STATE SYSTEM		FUNCTIONAL CLASS	MEDIAN TYPE	ACCESS CONTROL	NHS	MILEPOINT		MILEPOINT DESCRIPTION	MARKED LANES	SURFACE WIDTH/TYPE*	AADT
STATE SECONDARY	R	URB MINOR ART	NONE (UNDIV)	NONE	NOT NHS	02.990			2	24I	11,351
						03.040		SPUR FR MD 2			
			CURBED			03.070			3	36I	16,591
						03.070	MD 2	GOV RITCHIE HWY			
						03.070		TRAFFIC SIGNAL			
						03.100		SPUR FR MD 2			
						03.100		SPUR TO MD 2			
						03.120			4	48I	
						03.150	CO6845	BARBARA MOELLER WAY			
			PAINTED			03.210					
			NONE (UNDIV)			03.230					
						03.230	CO654	DELAWARE AVE			
						03.290			3	36I	
						03.290	MD 3BU	CRAIN HWY			
						03.290		TRAFFIC SIGNAL			
			PAINTED			03.330					
						03.330	OP207	PLATZER LA SW			
			NONE (UNDIV)			03.375					
						03.420			2	36I	
						03.420	CO6564	OAK LA NW			
						03.438		HOLY TRINITY CATHOLIC CHURCH			
						03.510	CO649	MAPLE LA NW			
						03.560	CO650	CHESTNUT LA			
						03.600	CO651	LINDEN LA NW			
			PAINTED			03.718			2	48I	
						03.718		DRAINAGE STRUC #02061X0			
						03.730			3	48I	
			NONE (UNDIV)			03.810			4	48I	16,541
						03.810	MD176	DORSEY RD			
						03.810	CO3616	8TH AVE NW			
						03.810		TRAFFIC SIGNAL			
						03.863		SPEED LIMIT 40 MPH			
					NHS	03.910					
						03.910		ENT TO LIGHT RAIL STATION			
						03.910		TRAFFIC SIGNAL			

*A,B = UNIMPROVED; C = GRADED & DRAINED; D,E = SOIL,GRAVEL,STONE; F,G = LOW TYPE BITUMINOUS
H,I = HIGH TYPE BITUMINOUS; J = CONCRETE; K= BRICK; L = BLOCK

STATE HIGHWAY LOCATION REFERENCE

COUNTY: ANNE ARUNDEL
DISTRICT: 5
DATE: 12/31/13

ROUTE NUMBER: MD 648E CONTINUED

INVENTORY DIRECTION: NORTH

ROUTE NAME: BALTO ANNAPOLIS BLVD

STATE SYSTEM		FUNCTIONAL CLASS	MEDIAN TYPE	ACCESS CONTROL	NHS	MILEPOINT		MILEPOINT DESCRIPTION	MARKED LANES	SURFACE WIDTH/TYPE*	AADT
STATE SECONDARY	R	URB MINOR ART	NONE (UNDIV)	NONE	NHS	03.910		ENT TO CROMWELL FIELD SHOPPING CENTER	4	48I	16,541
						03.980		ENT TO LIGHT RAIL STATION			
						03.980		TRAFFIC SIGNAL			
			CURBED			04.100					
						04.100	CO534	EASTERN ST			
						04.100		TRAFFIC SIGNAL			
						04.160		DRAINAGE STRUC #02300X0			
						04.170	RP 97- 2	RAMP 2 FR MD 648E WB TO IS 97 NB			
						04.210	RP 97- 3	RAMP 3 FR MD 648E EB TO RAMP 2 (IS97 NB)			
						04.210	RP 97- 4	RAMP 4 FR RAMP 1 (FR IS97 NB) TO MD 648E			
						04.210		CROSSOVER			
						04.260	RP 97- 1	RAMP 1 FR IS 97 NB TO MD 648E WB			
					NOT NHS	04.290					17,131
						04.290	IS 97	NO NAME			
						04.290		STRUC #2060			
						04.290		EXIT #16			
						04.310	RP 97- 7	RAMP 7 FR MD 648E WB TO IS 97 SB			
						04.360	RP 97- 5	RAMP 5 FR RAMP 8 (FR IS97 SB) TO MD 648E			
						04.360	RP 97- 6	RAMP 6 FR MD 648E TO RAMP 7 (TO IS97 SB)			
						04.360		TRAFFIC SIGNAL			
						04.360		CROSSOVER			
						04.400	RP 97- 8	RAMP 8 FR IS 97 SB TO MD 648E WB			
						04.400		SPEED LIMIT 30 MPH			
			CENTER TLA (UNDIV)			04.440			3	32I	
						04.490			2	24I	
			PAINTED			04.500					
						04.500	CO572	BREMER DR			
			NONE (UNDIV)			04.553					
						04.560	CO571	WELLS AVE			
						04.580	CO199	BROADVIEW BLVD			
						04.580		TRAFFIC SIGNAL			
						04.640	CO569	FERDINAND AVE			
						04.810	CO554	FERNDALE RD			

*A,B = UNIMPROVED; C = GRADED & DRAINED; D,E = SOIL,GRAVEL,STONE; F,G = LOW TYPE BITUMINOUS
H,I = HIGH TYPE BITUMINOUS; J = CONCRETE; K= BRICK; L = BLOCK

STATE HIGHWAY LOCATION REFERENCE

COUNTY: ANNE ARUNDEL
DISTRICT: 5
DATE: 12/31/13

ROUTE NUMBER: **MD 648E** **CONTINUED**
INVENTORY DIRECTION: NORTH
ROUTE NAME: BALTO ANNAPOLIS BLVD

STATE SYSTEM		FUNCTIONAL CLASS	MEDIAN TYPE	ACCESS CONTROL	NHS	MILEPOINT		MILEPOINT DESCRIPTION	MARKED LANES	SURFACE WIDTH/TYPE*	AADT
STATE SECONDARY	R	URB MINOR ART	NONE (UNDIV)	NONE	NOT NHS	04.810		TRAFFIC SIGNAL	2	24I	17,131
						04.850	CO241	OAKLEIGH AVE			
						04.940			2	25I	
						04.940	CO242	WELLHAM AVE			
						04.940		TRAFFIC SIGNAL			
						05.030	CO240	EUGENIA AVE			
						05.090	CO239	FERNDALE AVE			
						05.100			2	24I	14,341
						05.100	CO198	ORCHARD RD			
						05.100	CO562	HOLLINS FERRY RD			
						05.170	CO227	5TH AVE			
						05.180		SOPHIA CT			
						05.210		CHRISTOS CT			
						05.230	CO3865	4TH AVE			
						05.290	CO3974	WINDY HILL LA			
						05.340	CO218	2ND AVE N			
						05.340	CO5490	LINDALE WOODS AVE			
			PAINTED			05.373			2	22I	
			NONE (UNDIV)			05.420			2	24I	
						05.420	CO6575	1ST AVE E			
						05.420		TRAFFIC SIGNAL			
						05.420	CO217	1ST AVE W			
						05.460	CO221	WILLOWDALE AVE			
						05.500	CO5118	CEDAR TREE RD			
						05.500		NO NAME			
						05.570	CO5745	SANDY RIDGE DR			
						05.640	CO223	BIRCH AVE			
						05.680		SPEED LIMIT 40 MPH			
						05.856		DRAINAGE STRUC #02062X0			
						05.880			2	34I	
						05.911			3	34I	
						05.941			3	44I	
						05.957			4	44I	
						05.980	CO185	EDGEWOOD RD			
						06.070	CO273	FURNACE BRANCH RD			

*A,B = UNIMPROVED; C = GRADED & DRAINED; D,E = SOIL,GRAVEL,STONE; F,G = LOW TYPE BITUMINOUS
H,I = HIGH TYPE BITUMINOUS; J = CONCRETE; K= BRICK; L = BLOCK

STATE HIGHWAY LOCATION REFERENCE

COUNTY: ANNE ARUNDEL
DISTRICT: 5
DATE: 12/31/13

ROUTE NUMBER: **MD 648E** **CONTINUED**
INVENTORY DIRECTION: NORTH
ROUTE NAME: BALTO ANNAPOLIS BLVD

STATE SYSTEM		FUNCTIONAL CLASS	MEDIAN TYPE	ACCESS CONTROL	NHS	MILEPOINT		MILEPOINT DESCRIPTION	MARKED LANES	SURFACE WIDTH/TYPE*	AADT
STATE SECONDARY	R	URB MINOR ART	NONE (UNDIV)	NONE	NOT NHS	06.070		TRAFFIC SIGNAL	4	44I	14,341
						06.160	CO4235	SCHULAMAR RD			
						06.210	CO165	ARMISTEAD ST			
						06.240		SPUR FR MD 169			
						06.260					21,301
						06.260	MD169	E MAPLE RD			
						06.260		TRAFFIC SIGNAL			
						06.270		SPUR TO MD 169			
			CURBED			06.290			4	48I	
						06.300	RP695- 4	RAMP 4 FR MD 648E NB TO IS 695 EB			
						06.330	RP695- 6	RAMP 6 FR IS 695 EB TO MD 648E SB			
						06.350	RP695- 3	RAMP 3 FR RAMP 6 (FR IS 695) TO MD 648E			
						06.350	RP695- 5	RAMP 5 FR MD 648E TO RAMP 4 (TO IS695)			
						06.400		BEGIN BRIDGE			
						06.430					15,061
						06.430	IS695	BALTO BELTWAY (INNER LOOP)			
						06.430		STRUC #2057			
						06.430		EXIT #5			
						06.430	RP 97- 6	RAMP 6 FR IS 695 EB TO IS 97 SB			
						06.430	RP695- 1	RAMP 1 FR MD 648E NB TO IS 695 WB			
						06.430	IS695	BALTO BELTWAY (OUTER LOOP)			
						06.460		END BRIDGE			
						06.520	RP695- 1	RAMP 1 FR MD 648E NB TO IS 695 WB			
						06.530	RP695- 8	RAMP 8 FR MD 648E TO RAMP 1 (TO IS695)			
						06.530	CO 79	LYNVUE RD			
						06.530		CROSSOVER			
						06.540	RP695- 7	RAMP 7 FR RAMP 2 (FR IS695) TO MD 648E			
						06.560	RP695- 2	RAMP 2 FR IS 695 WB TO MD 648E NB			
						06.590	CO 80	WANDA RD			
			NONE (UNDIV)			06.650			4	44I	
						06.660	CO164	HAMMONDS LA			
						06.660	CO4396	GROVE RIDGE CT			
						06.660		TRAFFIC SIGNAL			
						06.691			3	36I	
						06.730			2	24I	

*A,B = UNIMPROVED; C = GRADED & DRAINED; D,E = SOIL,GRAVEL,STONE; F,G = LOW TYPE BITUMINOUS
H,I = HIGH TYPE BITUMINOUS; J = CONCRETE; K= BRICK; L = BLOCK

STATE HIGHWAY LOCATION REFERENCE

COUNTY: ANNE ARUNDEL
DISTRICT: 5
DATE: 12/31/13

ROUTE NUMBER: **MD 648E** **CONTINUED**
INVENTORY DIRECTION: NORTH
ROUTE NAME: BALTO ANNAPOLIS BLVD

STATE SYSTEM		FUNCTIONAL CLASS	MEDIAN TYPE	ACCESS CONTROL	NHS	MILEPOINT		MILEPOINT DESCRIPTION	MARKED LANES	SURFACE WIDTH/TYPE*	AADT
STATE SECONDARY	R	URB MINOR ART	NONE (UNDIV)	NONE	NOT NHS	06.730		HILLVIEW DR	2	24I	15,061
						06.930		SPEED LIMIT 30 MPH			
						06.950			3	36I	
						07.001			2	24I	
						07.030		SPUR FR MD 170			
						07.050					11,141
						07.050	MD170	BELLE GROVE RD			
						07.050		TRAFFIC SIGNAL			
						07.070		SPUR FR MD 170			
			PAINTED			07.094					
			NONE (UNDIV)			07.140			2	34I	
						07.160			2	24I	
						07.160		STRUC OVERHEAD - LIGHT RAIL			
						07.180	CO 81	BOULEVARD PL			
						07.210	CO 94	LAKE FRONT DR			
						07.530					11,281
						07.530	CO117	SHENANDOAH AVE			
						07.530	MD168	NURSERY RD			
						07.530		TRAFFIC SIGNAL			
						07.595		SEWAGE PUMPING STATION			
						07.610		SPEED LIMIT 40 MPH			
						07.790		BEGIN BRIDGE			
						07.830		STRUC #2056 PATAPSCO RIVER			
						07.830		BALTIMORE CO/L			

ROUTE NUMBER: **MD 648F**
INVENTORY DIRECTION: NORTH
ROUTE NAME: BALTO ANNAPOLIS BLVD

STATE SYSTEM		FUNCTIONAL CLASS	MEDIAN TYPE	ACCESS CONTROL	NHS	MILEPOINT		MILEPOINT DESCRIPTION	MARKED LANES	SURFACE WIDTH/TYPE*	AADT
STATE SECONDARY	R	URB LOCAL	NONE (UNDIV)	NONE	NOT NHS	00.000			2	22I	885
						00.000	US 50	BLUE STAR MEMORIAL HWY			
						00.000		STOP SIGN			
						00.052		SPEED LIMIT 30 MPH			
						00.370	CO5039	OLD STURBRIDGE RD			

*A,B = UNIMPROVED; C = GRADED & DRAINED; D,E = SOIL,GRAVEL,STONE; F,G = LOW TYPE BITUMINOUS
H,I = HIGH TYPE BITUMINOUS; J = CONCRETE; K= BRICK; L = BLOCK

STATE HIGHWAY LOCATION REFERENCE

COUNTY: ANNE ARUNDEL
DISTRICT: 5
DATE: 12/31/13

ROUTE NUMBER: **MD 648F** **CONTINUED**
INVENTORY DIRECTION: NORTH
ROUTE NAME: BALTO ANNAPOLIS BLVD

STATE SYSTEM		FUNCTIONAL CLASS	MEDIAN TYPE	ACCESS CONTROL	NHS	MILEPOINT		MILEPOINT DESCRIPTION	MARKED LANES	SURFACE WIDTH/TYPE*	AADT
STATE SECONDARY	R	URB LOCAL	NONE (UNDIV)	NONE	NOT NHS	00.420			2	24I	885
						00.560			1	16I	
						00.560		SPUR FR MD 2			
						00.610	MD 2	GOV RITCHIE HWY			

ROUTE NUMBER: **MD 648G**
INVENTORY DIRECTION: NORTH
ROUTE NAME: BALTO ANNAPOLIS BLVD

STATE SYSTEM		FUNCTIONAL CLASS	MEDIAN TYPE	ACCESS CONTROL	NHS	MILEPOINT		MILEPOINT DESCRIPTION	MARKED LANES	SURFACE WIDTH/TYPE*	AADT
STATE SECONDARY	R	URB LOCAL	NONE (UNDIV)	NONE	NOT NHS	00.000			2	24I	0
						00.000	MD270	FURNACE BRANCH RD (BACK)			
						00.000	MD648E	BALTO ANNAPOLIS BLVD			
						00.000		TRAFFIC SIGNAL			
						00.050			2	24H	
						00.050	MD648I	MCGIVNEY WAY			
						00.100			2	28G	
						00.130		ROAD END - GUARDRAIL			

ROUTE NUMBER: **MD 648H**
INVENTORY DIRECTION: NORTH
ROUTE NAME: BALTO ANNAPOLIS BLVD

STATE SYSTEM		FUNCTIONAL CLASS	MEDIAN TYPE	ACCESS CONTROL	NHS	MILEPOINT		MILEPOINT DESCRIPTION	MARKED LANES	SURFACE WIDTH/TYPE*	AADT
STATE SECONDARY	R	URB MINOR ART	NONE (UNDIV)	NONE	NOT NHS	00.000			2	24I	15,543
						00.000	CO2150	WHITE RD (BACK)			
						00.000	MD 2	GOV RITCHIE HWY			
						00.000		TRAFFIC SIGNAL			
						00.020		SPUR FR MD 2			
						00.060		SPEED LIMIT 40 MPH			
						00.110		STRUC #2188 CATTAIL CREEK			
						00.220	MD648AA	ASBURY DR			
						00.290			3	36I	
						00.290	CO3667	SIMMONS LA			
						00.290	CO2136	BERRYWOOD DR			

*A,B = UNIMPROVED; C = GRADED & DRAINED; D,E = SOIL,GRAVEL,STONE; F,G = LOW TYPE BITUMINOUS
H,I = HIGH TYPE BITUMINOUS; J = CONCRETE; K= BRICK; L = BLOCK

STATE HIGHWAY LOCATION REFERENCE

COUNTY: ANNE ARUNDEL
DISTRICT: 5
DATE: 12/31/13

ROUTE NUMBER: **MD 648H** **CONTINUED**
INVENTORY DIRECTION: NORTH
ROUTE NAME: BALTO ANNAPOLIS BLVD

STATE SYSTEM		FUNCTIONAL CLASS	MEDIAN TYPE	ACCESS CONTROL	NHS	MILEPOINT		MILEPOINT DESCRIPTION	MARKED LANES	SURFACE WIDTH/TYPE*	AADT
STATE SECONDARY	R	URB MINOR ART	NONE (UNDIV)	NONE	NOT NHS	00.329			2	24I	15,543
			PAINTED			00.380					
						00.380	CO5473	TARKS LA			
			NONE (UNDIV)			00.420			2	34I	
						00.430			2	24I	
						00.450	OP646	ODEN RD			
						00.460	CO4880	WILETT DR			
						00.480	CO2146	HILLS RD			
			PAINTED			00.630					
						00.630	CO2147	DENNIS RD			
			NONE (UNDIV)			00.670					
						00.670	CO2131	LOWER MAGOTHY BEACH RD			
						00.670		TRAFFIC SIGNAL			
			PAINTED			00.710					
						00.763		DRAINAGE STRUC #02050X0			
			NONE (UNDIV)			00.818					
						00.860	CO4130	LAGUNA CIR			
						00.860	CO5472	BOLDEN CT			
						01.100	CO2126	RIVERDALE RD			
						01.120	OP607	MCQUAY RD			
						01.190	CO2130	PERTCH RD			
						01.280	CO5200	OLD MAGOTHY BRIDGE RD			
						01.320	CO4303	OLD EARLEIGH HEIGHTS RD			
						01.380					6,003
						01.380	CO2041	MAGOTHY BRIDGE RD			
						01.380		TRAFFIC SIGNAL			
						01.470		JULIAS LA (PVT)			
						01.520		JULIAS LA (PVT)			
						01.630		KEEDYS LA (PVT)			
						01.700	CO2105	ULLMAN RD			
			PAINTED			01.900					
			NONE (UNDIV)			01.930					
						01.980	CO2069	PASADENA RD			
						01.980	CO1607	CATHERINE AVE			
						01.980		TRAFFIC SIGNAL			

*A,B = UNIMPROVED; C = GRADED & DRAINED; D,E = SOIL,GRAVEL,STONE; F,G = LOW TYPE BITUMINOUS
H,I = HIGH TYPE BITUMINOUS; J = CONCRETE; K= BRICK; L = BLOCK

STATE HIGHWAY LOCATION REFERENCE

COUNTY: ANNE ARUNDEL
DISTRICT: 5
DATE: 12/31/13

ROUTE NUMBER: MD 648H CONTINUED

INVENTORY DIRECTION: NORTH

ROUTE NAME: BALTO ANNAPOLIS BLVD

STATE SYSTEM		FUNCTIONAL CLASS	MEDIAN TYPE	ACCESS CONTROL	NHS	MILEPOINT		MILEPOINT DESCRIPTION	MARKED LANES	SURFACE WIDTH/TYPE*	AADT
STATE SECONDARY	R	URB MINOR ART	PAINTED	NONE	NOT NHS	02.012			2	24I	6,003
			NONE (UNDIV)			02.044					
						02.100	OP5251	FAWN AVE			
						02.131		ATHLETIC FIELD			
						02.160	CO3623	DRUID HILL AVE			
						02.308		DRAINAGE STRUC #02081X0			
						02.320	CO2057	OLD MILL RD			
NAME: WATERFORD RD						02.390	MD915	BALTO ANNAPOLIS BLVD			
						02.600		WIRTH HARE DR (PVT)			
						02.750		BEGIN BRIDGE			
						02.770	MD100	NO NAME			
						02.770		STRUC #2104			
						02.780		END BRIDGE			
						02.790		BEGIN BRIDGE			
						02.810		MD 100 (WB/L)			
						02.810		STRUC #2105			
						02.830		END BRIDGE			
			CENTER TLA (UNDIV)			02.876					
						02.970	CO4710	PINEWOOD DR			
						02.970	CO6117	NORTH STAR DR			
						03.167	CO6921	CHAMPION LANE			
			NONE (UNDIV)			03.170					
			PAINTED			03.200			2	22I	
			NONE (UNDIV)			03.240			2	24I	
						03.390			2	28I	
			PAINTED			03.400			2	27I	
			NONE (UNDIV)			03.450			2	40I	
						03.490	MD177	MOUNTAIN RD			
						03.490	CO1546	SOLLEY RD (AHEAD)			
						03.490		TRAFFIC SIGNAL			

*A,B = UNIMPROVED; C = GRADED & DRAINED; D,E = SOIL,GRAVEL,STONE; F,G = LOW TYPE BITUMINOUS
H,I = HIGH TYPE BITUMINOUS; J = CONCRETE; K= BRICK; L = BLOCK

STATE HIGHWAY LOCATION REFERENCE

COUNTY: ANNE ARUNDEL
DISTRICT: 5
DATE: 12/31/13

ROUTE NUMBER: **MD 648I**
INVENTORY DIRECTION: EAST
ROUTE NAME: MCGIVNEY WAY

STATE SYSTEM		FUNCTIONAL CLASS	MEDIAN TYPE	ACCESS CONTROL	NHS	MILEPOINT		MILEPOINT DESCRIPTION	MARKED LANES	SURFACE WIDTH/TYPE*	AADT
STATE SECONDARY	R	URB LOCAL	NONE (UNDIV)	NONE	NOT NHS	00.000			2	26H	0
						00.000	MD648G	BALTO ANNAPOLIS BLVD			
						00.111		MCGIVNEY POINT KNIGHTS OF COLUMBUS			
						00.130		ROAD END - GUARDRAIL			

ROUTE NUMBER: **MD 652**
INVENTORY DIRECTION: NORTH
ROUTE NAME: OLD TELEGRAPH RD

STATE SYSTEM		FUNCTIONAL CLASS	MEDIAN TYPE	ACCESS CONTROL	NHS	MILEPOINT		MILEPOINT DESCRIPTION	MARKED LANES	SURFACE WIDTH/TYPE*	AADT
STATE SECONDARY	R	URB LOCAL	NONE (UNDIV)	NONE	NOT NHS	00.000			2	24I	4,811
						00.000		CUL DE SAC			
						00.090		SMITHS RD (PVT)			
						00.130	CO5363	MERRIWEATHER WAY			
						00.144		SPEED LIMIT 35 MPH			
						00.230	CO908	QUEENSTOWN RD			
						00.390		DRAINAGE 36" CMP			
						00.550	CO4853	CABOVER DR			
						00.680			2	32I	
						00.680		SPUR TO MD 176			
						00.690	MD176	DORSEY RD			
						00.690		STOP SIGN			

ROUTE NUMBER: **MD 665**
INVENTORY DIRECTION: EAST
ROUTE NAME: ARIS T ALLEN BLVD

STATE SYSTEM		FUNCTIONAL CLASS	MEDIAN TYPE	ACCESS CONTROL	NHS	MILEPOINT		MILEPOINT DESCRIPTION	MARKED LANES	SURFACE WIDTH/TYPE*	AADT
STATE PRIMARY	R	URB FRWY EXPWY	POSITIVE BARRIER	FULL	NHS	00.000			4	48I	57,950
						00.000	RP595-10	RAMP 10 FR IS 595 EB TO IS 595 EB			
						00.000	RP595-11	RAMP 11 FR IS 595 WB TO IS 595 WB			
						00.000		EXIT #22			
						00.100					
						00.210		SPEED LIMIT 50 MPH			
						00.270	RP595- 7	RAMP 7 FR IS 595 WB TO MD 665 SB			

*A,B = UNIMPROVED; C = GRADED & DRAINED; D,E = SOIL,GRAVEL,STONE; F,G = LOW TYPE BITUMINOUS
H,I = HIGH TYPE BITUMINOUS; J = CONCRETE; K= BRICK; L = BLOCK

STATE HIGHWAY LOCATION REFERENCE

COUNTY: ANNE ARUNDEL
DISTRICT: 5
DATE: 12/31/13

ROUTE NUMBER: **MD 665** **CONTINUED**
INVENTORY DIRECTION: EAST
ROUTE NAME: ARIS T ALLEN BLVD

STATE SYSTEM		FUNCTIONAL CLASS	MEDIAN TYPE	ACCESS CONTROL	NHS	MILEPOINT		MILEPOINT DESCRIPTION	MARKED LANES	SURFACE WIDTH/TYPE*	AADT
STATE PRIMARY	R	URB FRWY EXPWY	POSITIVE BARRIER	FULL	NHS	00.270		STRUC #2161	4	48I	57,950
						00.450			5	60I	
						00.450	RP595- 7	RAMP 7 FR IS 595 WB TO MD 665 SB			
						00.520		STRUC #2162 (WB/L OUT OF SIGHT)			
						00.624			4	48I	
			CURBED			00.680					
						00.750	RP595- 9	RAMP 9 FR MD 665 WB TO IS 595 EB			
						00.770	RP665- 3	RAMP 3 FR MD 665 EB TO RIVA RD NB			
						00.830	RP665- 8	RAMP 8 FR RIVA RD SB TO MD 665 WB			
						00.901		BEGIN BRIDGE			
						00.930	CO2749	RIVA RD			
						00.930		STRUC #2164			
						00.940		END BRIDGE			
				PARTIAL		01.060					
						01.060	RP665- 7	RAMP 7 FR MD 665 WB TO RIVA RD SB			
						01.080	RP665- 4	RAMP 4 FR RIVA RD NB TO MD 665 EB			
						01.140		SPEED LIMIT 55 MPH			
						01.270	CO5514	ANNAPOLIS HARBOR CENTER DR			
						01.290			5	60I	
						01.340			4	48I	
						01.340	RP665- 3	RAMP 3 FR MD 665 EB TO MD 2 NB			
						01.440	RP665- 8	RAMP 8 FR MD 2 SB TO MD 665 WB			
			UNPROTECTED			01.500					
						01.520	RP665- 5	RAMP 5 FR MD 2 SB TO MD 665 EB			
STATE SECONDARY						01.560					
						01.560	MD 2	SOLOMONS ISLAND RD			
						01.560		STRUC #2165			
						01.630	RP665- 1	RAMP 1 FR MD 2 NB TO MD 665 WB			
						01.680	RP665- 4	RAMP 4 FR MD 2 NB TO MD 665 EB			
			POSITIVE BARRIER			01.768			4	52I	
						01.768	RP665- 2	RAMP 2 FR MD 665 WB TO MD 2 NB			
						01.780		SPEED LIMIT 50 MPH			
						01.821		BEGIN BRIDGE			
						01.850		STRUC #2199 CHURCH CREEK			
						01.872		END BRIDGE			

*A,B = UNIMPROVED; C = GRADED & DRAINED; D,E = SOIL,GRAVEL,STONE; F,G = LOW TYPE BITUMINOUS
H,I = HIGH TYPE BITUMINOUS; J = CONCRETE; K= BRICK; L = BLOCK

STATE HIGHWAY LOCATION REFERENCE

COUNTY: ANNE ARUNDEL
DISTRICT: 5
DATE: 12/31/13

ROUTE NUMBER: MD 665 CONTINUED
INVENTORY DIRECTION: EAST
ROUTE NAME: ARIS T ALLEN BLVD

STATE SYSTEM		FUNCTIONAL CLASS	MEDIAN TYPE	ACCESS CONTROL	NHS	MILEPOINT		MILEPOINT DESCRIPTION	MARKED LANES	SURFACE WIDTH/TYPE*	AADT
STATE SECONDARY	R	URB FRWY EXPWY	UNPROTECTED	PARTIAL	NHS	01.927			4	52I	57,950
	U					01.950	MD665A	VINEYARD RD			
						01.950		IN CORP LMTS ANNAPOLIS			
						01.970			4	48I	
						02.030	MD665B	NO NAME			
			CURBED			02.240					
			UNPROTECTED			02.300					
						02.350			5	60I	
			CURBED			02.430					
						02.450		SPEED LIMIT 40 MPH			
						02.520		SPUR FR MD 665C			
						02.550			5	64I	36,312
						02.550	MD665C	CHINQUAPIN ROUND RD			
						02.550		TRAFFIC SIGNAL			
						02.550		CROSSOVER			
						02.570		SPUR TO MD 665C			
			NONE (UNDIV)			02.620			5	60I	
						02.620	MU1870	LOUIS DR			
						02.680	MU441	BYWATER RD			
						02.680	CO5464	FOREST DR (AHEAD)			
						02.680		TRAFFIC SIGNAL			
						02.680		ENT TO FIRE DEPT			

ROUTE NUMBER: MD 665A
INVENTORY DIRECTION: SOUTH
ROUTE NAME: VINEYARD RD

STATE SYSTEM		FUNCTIONAL CLASS	MEDIAN TYPE	ACCESS CONTROL	NHS	MILEPOINT		MILEPOINT DESCRIPTION	MARKED LANES	SURFACE WIDTH/TYPE*	AADT
STATE SECONDARY	R	URB LOCAL	NONE (UNDIV)	NONE	NOT NHS	00.000			2	28H	98
						00.000	MD665	ARIS T ALLEN BLVD			
						00.000		STOP SIGN			
						00.050	OP971	VINEYARD RD (AHEAD)			

*A,B = UNIMPROVED; C = GRADED & DRAINED; D,E = SOIL,GRAVEL,STONE; F,G = LOW TYPE BITUMINOUS
H,I = HIGH TYPE BITUMINOUS; J = CONCRETE; K= BRICK; L = BLOCK

STATE HIGHWAY LOCATION REFERENCE

COUNTY: ANNE ARUNDEL
DISTRICT: 5
DATE: 12/31/13

ROUTE NUMBER: **MD 665B**
INVENTORY DIRECTION: NORTH
ROUTE NAME: NO NAME

STATE SYSTEM		FUNCTIONAL CLASS	MEDIAN TYPE	ACCESS CONTROL	NHS	MILEPOINT		MILEPOINT DESCRIPTION	MARKED LANES	SURFACE WIDTH/TYPE*	AADT
STATE SECONDARY	U	URB LOCAL	NONE (UNDIV)	NONE	NOT NHS	00.000			2	28I	98
						00.000	MD665	ARIS T ALLEN BLVD			
						00.000		STOP SIGN			
						00.010			2	28H	
						00.070	OP5173	NO NAME			

ROUTE NUMBER: **MD 665C**
INVENTORY DIRECTION: NORTH
ROUTE NAME: CHINQUAPIN ROUND RD

STATE SYSTEM		FUNCTIONAL CLASS	MEDIAN TYPE	ACCESS CONTROL	NHS	MILEPOINT		MILEPOINT DESCRIPTION	MARKED LANES	SURFACE WIDTH/TYPE*	AADT
STATE SECONDARY	U	URB COLL	CURBED	NONE	NOT NHS	00.000			4	48I	18,501
						00.000	MD665	ARIS T ALLEN BLVD			
						00.000		TRAFFIC SIGNAL			
						00.030		SPUR FR MD 665			
						00.030		SPUR TO MD 665			
			CENTER TLA (UNDIV)			00.090			2	30I	
						00.090	MU1070	FAIRFAX RD			
						00.140	MU650	CHINQUAPIN ROUND RD			

ROUTE NUMBER: **MD 665E**
INVENTORY DIRECTION: NORTH
ROUTE NAME: GRAND OAK DR

STATE SYSTEM		FUNCTIONAL CLASS	MEDIAN TYPE	ACCESS CONTROL	NHS	MILEPOINT		MILEPOINT DESCRIPTION	MARKED LANES	SURFACE WIDTH/TYPE*	AADT
STATE SECONDARY	R	URB LOCAL	NONE (UNDIV)	NONE	NOT NHS	00.000			2	30H	1,053
						00.000	CO2851	WILELINOR DR			
						00.000		STOP SIGN			
						00.060	MD665F	PYTHIAN DR			
						00.060		STOP SIGN			
						00.080			2	30I	
						00.090	MD 2	SOLOMONS ISLAND RD			
						00.090	RP665- 3	RAMP 3 FR MD 665 EB TO MD 2 NB (AHEAD)			
						00.090		TRAFFIC SIGNAL			

*A,B = UNIMPROVED; C = GRADED & DRAINED; D,E = SOIL,GRAVEL,STONE; F,G = LOW TYPE BITUMINOUS
H,I = HIGH TYPE BITUMINOUS; J = CONCRETE; K= BRICK; L = BLOCK

STATE HIGHWAY LOCATION REFERENCE

COUNTY: ANNE ARUNDEL
DISTRICT: 5
DATE: 12/31/13

ROUTE NUMBER: **MD 665F**
INVENTORY DIRECTION: NORTH
ROUTE NAME: PYTHIAN DR

STATE SYSTEM		FUNCTIONAL CLASS	MEDIAN TYPE	ACCESS CONTROL	NHS	MILEPOINT		MILEPOINT DESCRIPTION	MARKED LANES	SURFACE WIDTH/TYPE*	AADT
STATE SECONDARY	R	URB LOCAL	NONE (UNDIV)	NONE	NOT NHS	00.000			2	30H	98
						00.000	MD665E	GRAND OAK DR			
						00.000		STOP SIGN			
						00.044		ANNAPOLIS 622 DR (ANNAPOLIS ELKS LODGE)			
						00.050			2	20H	
						00.070			2	16H	
						00.190		ENT TO SWORD & SHIELD LOUNGE			
						00.190		ROAD END			

ROUTE NUMBER: **MD 672**
INVENTORY DIRECTION: EAST
ROUTE NAME: GREENBURY POINT RD

STATE SYSTEM		FUNCTIONAL CLASS	MEDIAN TYPE	ACCESS CONTROL	NHS	MILEPOINT		MILEPOINT DESCRIPTION	MARKED LANES	SURFACE WIDTH/TYPE*	AADT
STATE SECONDARY	R	URB COLL	PAINTED	NONE	NOT NHS	00.000			2	23I	8,422
						00.000	MD648A	BALTO ANNAPOLIS BLVD			
						00.010	CO2543	KENWOOD RD			
			NONE (UNDIV)			00.040			2	22I	
						00.120	GV 42	KINKAID RD			
						00.120		TRAFFIC SIGNAL			
						00.140		SPUR FR KINKAID RD			
						00.190	GV 49	GREENBURY POINT RD (AHEAD)			

ROUTE NUMBER: **MD 695**
INVENTORY DIRECTION: NORTH
ROUTE NAME: BALTIMORE BELTWAY (INNER LOOP)

STATE SYSTEM		FUNCTIONAL CLASS	MEDIAN TYPE	ACCESS CONTROL	NHS	MILEPOINT		MILEPOINT DESCRIPTION	MARKED LANES	SURFACE WIDTH/TYPE*	AADT
STATE PRIMARY	R	URB FRWY EXPWY	POSITIVE BARRIER	FULL	NHS	00.000			4	48J	24,796
						00.000		BALTO CITY LINE			
						00.000		STRUC #BCZ001 CURTIS CREEK			
						00.000		TOLL MAINTENANCE			
						00.160		R/R #CSX 141 350 F			
						00.160	MD710	EAST ORDNANCE RD			
			UNPROTECTED			00.210			4	48I	

*A,B = UNIMPROVED; C = GRADED & DRAINED; D,E = SOIL,GRAVEL,STONE; F,G = LOW TYPE BITUMINOUS
H,I = HIGH TYPE BITUMINOUS; J = CONCRETE; K= BRICK; L = BLOCK

STATE HIGHWAY LOCATION REFERENCE

COUNTY: ANNE ARUNDEL
DISTRICT: 5
DATE: 12/31/13

ROUTE NUMBER: **MD 695** **CONTINUED**
INVENTORY DIRECTION: NORTH
ROUTE NAME: BALTIMORE BELTWAY (INNER LOOP)

STATE SYSTEM		FUNCTIONAL CLASS	MEDIAN TYPE	ACCESS CONTROL	NHS	MILEPOINT		MILEPOINT DESCRIPTION	MARKED LANES	SURFACE WIDTH/TYPE*	AADT
STATE PRIMARY	R	URB FRWY EXPWY	UNPROTECTED	FULL	NHS	00.210		END BRIDGE	4	48I	24,796
			POSITIVE BARRIER			00.220					
						00.350		CROSSOVER			
						00.350		SPEED LIMIT 55 MPH			
			UNPROTECTED			00.370					
						00.440	RP 10- 4	RAMP 4 FR MD 10 NB TO MD 695 EB			
						00.440	RP 10- 2	RAMP 2 FR MD 695 TO RAMP 1 (TO MD 695)			
						00.514		CROSSOVER			
			POSITIVE BARRIER			00.600					
						00.740		BEGIN BRIDGE			
			UNPROTECTED			00.760					69,420
						00.760		END TOLL MAINTENANCE			
						00.760		BEGIN STATE MAINTENANCE			
						00.760	MD 10	ARUNDEL EXPWY			
						00.760		STRUC #AAZ010			
						00.760		EXIT #2			
						00.760	RP 10- 1	RAMP 1 FR MD 10 NB TO MD 695 WB			
						00.778		END BRIDGE			
			POSITIVE BARRIER			00.780					
						00.830		MILE MARKER IL 1			
						00.910	RP 10- 7	RAMP 7 FR MD 695 WB TO MD 10 SB			
						00.930		MD 10 (SB/L)			
						00.930		STRUC #AAZ009			
						00.930	RP 10- 7	RAMP 7 FR MD 695 WB TO MD 10 SB			
			UNPROTECTED			01.060					
						01.200		STRUC #2166 CABIN BRANCH			
			POSITIVE BARRIER			01.239					
						01.239		CROSSOVER			
						01.290	RP 10- 6	RAMP 6 FR MD 695 EB TO MD 10 SB			
						01.296		MILE MARKER OL 1.5			
						01.490	RP 10- 1	RAMP 1 FR MD 10 NB TO MD 695 WB			
						01.520			5	60I	
						01.630	RP695- 3	RAMP 3 FR MD 695 EB TO MD 711 NB			
						01.670					95,040

*A,B = UNIMPROVED; C = GRADED & DRAINED; D,E = SOIL,GRAVEL,STONE; F,G = LOW TYPE BITUMINOUS
H,I = HIGH TYPE BITUMINOUS; J = CONCRETE; K= BRICK; L = BLOCK

STATE HIGHWAY LOCATION REFERENCE

COUNTY: ANNE ARUNDEL
DISTRICT: 5
DATE: 12/31/13

ROUTE NUMBER: MD 695 CONTINUED

INVENTORY DIRECTION: NORTH

ROUTE NAME: BALTIMORE BELTWAY (INNER LOOP)

STATE SYSTEM		FUNCTIONAL CLASS	MEDIAN TYPE	ACCESS CONTROL	NHS	MILEPOINT		MILEPOINT DESCRIPTION	MARKED LANES	SURFACE WIDTH/TYPE*	AADT
STATE PRIMARY	R	URB FRWY EXPWY	POSITIVE BARRIER	FULL	NHS	01.670	MD 2	GOV RITCHIE HWY	5	60I	95,040
						01.670		STRUC #2093			
						01.670		EXIT #3A			
						01.772			6	72I	
						01.822		MILE MARKER OL 2			
						01.822		MILE MARKER IL 2			
						01.900	RP695- 8	RAMP 8 FR MD 2 SB TO MD 695 WB			
						01.910	RP695- 5	RAMP 5 FR MD 2 SB TO MD 695 EB			
						02.070		VARIABLE MESSAGE SIGN #509 (SB/L)			
						02.110			4	72I	
						02.120			6	72I	
						02.120	RP895B- 1	RAMP 1 FR IS 895B NB TO MD 695 WB			
						02.140		BEGIN BRIDGE			
						02.170	IS895B	HARBOR TUNNEL THRUWAY			
						02.170		STRUC #2121			
						02.170		EXIT #3B			
						02.197		END BRIDGE			
						02.222			5	60I	
						02.290	RP895B- 6	RAMP 6 FR MD 695 EB TO IS 895B SB			
						02.326		MILE MARKER OL 2.5			
						02.326		MILE MARKER IL 2.5			
						02.480	RP 97- 4	RAMP 4 FR IS 97 NB TO IS 695 EB			
						02.480	RP 97- 7	RAMP 7 FR IS 695 WB TO IS 97 SB			
						02.480		EXIT #4			
						02.480	IS695	BALTO BELTWAY (INNER LOOP)(AHEAD)			

ROUTE NUMBER: MD 710

INVENTORY DIRECTION: EAST

ROUTE NAME: EAST ORDNANCE RD

STATE SYSTEM		FUNCTIONAL CLASS	MEDIAN TYPE	ACCESS CONTROL	NHS	MILEPOINT		MILEPOINT DESCRIPTION	MARKED LANES	SURFACE WIDTH/TYPE*	AADT
STATE SECONDARY	R	URB MINOR ART	CURBED	NONE	NOT NHS	00.000			3	37I	21,442
						00.000	CO3866	W ORDNANCE RD (BACK)			
						00.000	MD 2	GOV RITCHIE HWY			
						00.000		TRAFFIC SIGNAL			

*A,B = UNIMPROVED; C = GRADED & DRAINED; D,E = SOIL,GRAVEL,STONE; F,G = LOW TYPE BITUMINOUS
H,I = HIGH TYPE BITUMINOUS; J = CONCRETE; K= BRICK; L = BLOCK

STATE HIGHWAY LOCATION REFERENCE

COUNTY: ANNE ARUNDEL
DISTRICT: 5
DATE: 12/31/13

ROUTE NUMBER: MD 710 CONTINUED

INVENTORY DIRECTION: EAST

ROUTE NAME: EAST ORDNANCE RD

STATE SYSTEM		FUNCTIONAL CLASS	MEDIAN TYPE	ACCESS CONTROL	NHS	MILEPOINT		MILEPOINT DESCRIPTION	MARKED LANES	SURFACE WIDTH/TYPE*	AADT
STATE SECONDARY	R	URB MINOR ART	CURBED	NONE	NOT NHS	00.080			4	50I	21,442
						00.166		ENT TO SHOPPING CENTER			
						00.166		TRAFFIC SIGNAL			
						00.250			4	48I	
						00.250	CO3941	CROMWELL FOUNTAIN RD			
						00.250	CO5483	CHESAPEAKE CENTRE DR			
						00.250		TRAFFIC SIGNAL			
						00.330	RP 10- 6	RAMP 6 FR MD 710 EB TO MD 10 SB			
						00.350	RP 10- 8	RAMP 8 FR MD 10 SB TO MD 710 WB			
						00.430	RP 10- 7	RAMP 7 FR MD 710 TO RAMP 6 (TO MD 10 SB)			
						00.430		CROSSOVER			
						00.480	RP 10- 5	RAMP 5 FR MD 10 SB TO MD 710 EB			
						00.510		STRUC #2113 FURNACE CREEK			
						00.538		BEGIN BRIDGE			
						00.560					32,182
						00.560	MD 10	ARUNDEL EXPWY			
						00.560		STRUC #2112			
						00.560	RP 10- 5	RAMP 5 FR MD 10 SB TO MD 710 EB			
						00.590		END BRIDGE			
						00.600	RP 10- 3	RAMP 3 FR MD 710 EB TO MD 10 NB			
						00.690	RP 10- 1	RAMP 1 FR RAMP 4 (FR MD 10 NB) TO MD 710			
						00.690		TRAFFIC SIGNAL			
						00.690		CROSSOVER			
						00.710	RP 10- 4	RAMP 4 FR MD 10 NB TO MD 710 EB			
						00.760	RP 10- 2	RAMP 2 FR MD 710 WB TO MD 10 NB			
						00.850		SPUR TO BAYMEADOW DR			
						00.850		SPUR FR SHOPPING CENTER			
						00.870					11,882
						00.870	CO3700	BAYMEADOW DR			
						00.870		TRAFFIC SIGNAL			
						00.870		CROSSOVER			
						00.900		SPUR FR BAYMEADOW DR			
						00.920		STRUC #2114 FURNACE CREEK			
			NONE (UNDIV)			01.100			3	36I	

*A,B = UNIMPROVED; C = GRADED & DRAINED; D,E = SOIL,GRAVEL,STONE; F,G = LOW TYPE BITUMINOUS
H,I = HIGH TYPE BITUMINOUS; J = CONCRETE; K= BRICK; L = BLOCK

STATE HIGHWAY LOCATION REFERENCE

COUNTY: ANNE ARUNDEL
DISTRICT: 5
DATE: 12/31/13

ROUTE NUMBER: **MD 710** **CONTINUED**
INVENTORY DIRECTION: EAST
ROUTE NAME: EAST ORDNANCE RD

STATE SYSTEM		FUNCTIONAL CLASS	MEDIAN TYPE	ACCESS CONTROL	NHS	MILEPOINT		MILEPOINT DESCRIPTION	MARKED LANES	SURFACE WIDTH/TYPE*	AADT
STATE SECONDARY	R	URB MINOR ART	NONE (UNDIV)	NONE	NOT NHS	01.100		ENT TO AA COUNTY CORR CENTER	3	36I	11,882
						01.100		TRAFFIC SIGNAL			
						01.220			2	26I	
						01.220	CO4914	BLADES LA			
						01.352		SPEED LIMIT 45 MPH			
			PAINTED			01.430			2	24I	
			NONE (UNDIV)			01.520					
						01.532		US ARMY RESERVE CENTER			
			PAINTED			01.540					
			NONE (UNDIV)			01.652			2	30I	
						01.668			3	36I	
						01.960			3	40I	
						01.960		DEFENSE LOGISTICS AGENCY			
						01.980	MD695	BALTIMORE BELTWAY (INNER LOOP)			
						01.980		R/R #CSX 140 363 D			
						01.980		STRUC #BCZ001			
						01.980	MD695	BALTIMORE BELTWAY (OUTER LOOP)			
						01.990			4	62I	
						02.030		STAHL POINT RD			
						02.064			4	62J	
						02.074			4	54J	
			CURBED			02.100			4	60J	
						02.130			2	40J	
						02.130		SPUR FR MD 173			
						02.130		SPUR TO MD 173			
						02.160	MD173	PENNINGTON AVE			
						02.160		BALTO CITY LINE			
						02.160		TRAFFIC SIGNAL			

ROUTE NUMBER: **MD 711**
INVENTORY DIRECTION: EAST
ROUTE NAME: ARUNDEL CORP RD

STATE SYSTEM		FUNCTIONAL CLASS	MEDIAN TYPE	ACCESS CONTROL	NHS	MILEPOINT	MILEPOINT DESCRIPTION	MARKED LANES	SURFACE WIDTH/TYPE*	AADT
STATE SECONDARY	R	URB LOCAL	CURBED	NONE	NOT NHS	00.000		2	32I	1,112

*A,B = UNIMPROVED; C = GRADED & DRAINED; D,E = SOIL,GRAVEL,STONE; F,G = LOW TYPE BITUMINOUS
H,I = HIGH TYPE BITUMINOUS; J = CONCRETE; K= BRICK; L = BLOCK

STATE HIGHWAY LOCATION REFERENCE

COUNTY: ANNE ARUNDEL
DISTRICT: 5
DATE: 12/31/13

ROUTE NUMBER: MD 711 CONTINUED
INVENTORY DIRECTION: EAST
ROUTE NAME: ARUNDEL CORP RD

STATE SYSTEM		FUNCTIONAL CLASS	MEDIAN TYPE	ACCESS CONTROL	NHS	MILEPOINT		MILEPOINT DESCRIPTION	MARKED LANES	SURFACE WIDTH/TYPE*	AADT
STATE SECONDARY	R	URB LOCAL	CURBED	NONE	NOT NHS	00.000	CO316	SYCAMORE DR (BACK)	2	32I	1,112
						00.000	MD 2	GOV RITCHIE HWY			
						00.000		TRAFFIC SIGNAL			
						00.020		SPUR TO MD 2			
			NONE (UNDIV)			00.030			2	24I	
						00.050	RP695- 3	RAMP 3 FR MD 695 EB TO MD 711 NB			
						00.100	CO4582	STERLING AVE			
						00.100	RP695- 6	RAMP 6 FR RAMP 3 (FR MD695 EB) TO MD 711			
						00.120		SPEED LIMIT 30 MPH			
						00.510	CO315	ARUNDEL CORP RD			

ROUTE NUMBER: MD 713
INVENTORY DIRECTION: NORTH
ROUTE NAME: ROCKENBACH RD

STATE SYSTEM		FUNCTIONAL CLASS	MEDIAN TYPE	ACCESS CONTROL	NHS	MILEPOINT		MILEPOINT DESCRIPTION	MARKED LANES	SURFACE WIDTH/TYPE*	AADT
STATE SECONDARY	R	URB MINOR ART	PAINTED	NONE	NOT NHS	00.000			4	48I	10,821
						00.000	GV713	ROCKENBACH RD (BACK)			
						00.000		BEGIN STATE MAINTENANCE			
						00.000		SIGN: FORT MEADE			
						00.090		SPEED LIMIT 40 MPH			
						00.380	OP4688	PLAZA ACCESS RD			
						00.380		CROSSOVER			
			CURBED			00.470					
						00.470		SPUR TO MD 175			
						00.470		SPUR FR MD 175			
			NONE (UNDIV)			00.490			3	36I	16,731
NAME: RIDGE RD						00.490	MD175	ANNAPOLIS RD			
						00.490		TRAFFIC SIGNAL			
						00.550			2	36I	
						00.565			2	24I	
						00.575		SPEED LIMIT 45 MPH			
						00.610			2	22I	
						00.610	CO6017	CHRISTIANA RD			

*A,B = UNIMPROVED; C = GRADED & DRAINED; D,E = SOIL,GRAVEL,STONE; F,G = LOW TYPE BITUMINOUS
H,I = HIGH TYPE BITUMINOUS; J = CONCRETE; K= BRICK; L = BLOCK

STATE HIGHWAY LOCATION REFERENCE

COUNTY: ANNE ARUNDEL
DISTRICT: 5
DATE: 12/31/13

ROUTE NUMBER: **MD 713** **CONTINUED**
INVENTORY DIRECTION: NORTH
ROUTE NAME: RIDGE RD

STATE SYSTEM		FUNCTIONAL CLASS	MEDIAN TYPE	ACCESS CONTROL	NHS	MILEPOINT		MILEPOINT DESCRIPTION	MARKED LANES	SURFACE WIDTH/TYPE*	AADT
STATE SECONDARY	R	URB MINOR ART	NONE (UNDIV)	NONE	NOT NHS	00.760	CO6013	GALESTOWN DR	2	22I	16,731
						00.970	CO3678	STONE CASTLE DR			
						00.970	CO4758	METACOMET RD			
						01.130		SPUR TO OP 305			
						01.190	CO4637	POMETACOM DR			
						01.240	OP305	NO NAME			
						01.350	CO3730	BASTILLE PL			
						01.500	CO5122	RIDGEWOOD RD			
						01.500	CO935	SEVERN RD			
						01.500		TRAFFIC SIGNAL			
						01.565			2	24I	
						01.590			2	22I	
						01.670	CO5178	WAYLENE DR			
						01.670	CO6571	CAMERON RIDGE RD			
						01.820			2	24I	
			CENTER TLA (UNDIV)			01.837					
						01.837	CO937	WATTS AVE			
						01.861	CO6005	RIDGE FOREST WAY			
						01.965	OP5618	STONEY RUN DR			
			PAINTED			02.070					
						02.100	CO6011	BEAR PAW LA			
			CENTER TLA (UNDIV)			02.130					
						02.178			3	36I	
						02.178	CO6951	THAMES RIVER RD			
			CURBED			02.230					
						02.230	OP5618	STONEY RUN DR			
						02.260			4	48I	
						02.260		SPEED LIMIT 40 MPH			
						02.370			5	60I	
						02.370	MD713B	RIDGE CHAPEL RD			
						02.370		TRAFFIC SIGNAL			
						02.430			3	36I	
						02.460		SPUR TO MD 713			
						02.480			5	60I	39,591

*A,B = UNIMPROVED; C = GRADED & DRAINED; D,E = SOIL,GRAVEL,STONE; F,G = LOW TYPE BITUMINOUS
H,I = HIGH TYPE BITUMINOUS; J = CONCRETE; K= BRICK; L = BLOCK

STATE HIGHWAY LOCATION REFERENCE

COUNTY: ANNE ARUNDEL
DISTRICT: 5
DATE: 12/31/13

ROUTE NUMBER: **MD 713** **CONTINUED**
INVENTORY DIRECTION: NORTH
ROUTE NAME: ARUNDEL MILLS BLVD

STATE SYSTEM		FUNCTIONAL CLASS	MEDIAN TYPE	ACCESS CONTROL	NHS	MILEPOINT		MILEPOINT DESCRIPTION	MARKED LANES	SURFACE WIDTH/TYPE*	AADT
STATE SECONDARY	R	URB MINOR ART	CURBED	NONE	NOT NHS	02.480	CO6203	ARUNDEL MILLS BLVD	5	60I	39,591
						02.480	OP5503	ARUNDEL WAY			
						02.480		TRAFFIC SIGNAL			
						02.490		SPUR FR MD 713			
						02.500		SPUR TO ARUNDEL WAY			
						02.650	RP100- 4	RAMP 4 FR MD 713 TO RAMP 5 (TO MD100 EB)			
						02.670	RP100- 5	RAMP 5 FR MD 713 SB TO MD 100 EB			
						02.670	OP5504	BASS PRO DR			
						02.670		TRAFFIC SIGNAL			
						02.720			4	48I	
						02.720		BASS PRO DR WB/L			
						02.720	RP100- 6	RAMP 6 FR MD 100 EB TO MD 713 SB			
						02.776	RP100- 3	RAMP 3 FR MD 100 EB TO MD 713 NB			
			POSITIVE BARRIER			02.780					
						02.820			5	60I	
						02.860					32,961
						02.860	MD100	NO NAME			
						02.860		STRUC #2183			
						02.860		EXIT #10			
						02.900	RP100- 1	RAMP 1 FR MD 713 NB TO MD 100 WB			
						02.900	RP100- 7	RAMP 7 FR MD 100 WB TO MD 713 SB			
						02.900		TRAFFIC SIGNAL			
						02.920	RP100- 2	RAMP 2 FR RAMP 7 (FR MD100 WB) TO MD 713			
						02.920	RP100- 8	RAMP 8 FR MD 713 TO RAMP 1 (TO MD100 WB)			
			PAINTED			02.988					
						03.005			4	48I	
						03.030		SPUR FR MD 176			
						03.050	MD176	DORSEY RD			
						03.050	CO5769	NEW RIDGE RD (AHEAD)			
						03.050		TRAFFIC SIGNAL			

*A,B = UNIMPROVED; C = GRADED & DRAINED; D,E = SOIL,GRAVEL,STONE; F,G = LOW TYPE BITUMINOUS
H,I = HIGH TYPE BITUMINOUS; J = CONCRETE; K= BRICK; L = BLOCK

STATE HIGHWAY LOCATION REFERENCE

COUNTY: ANNE ARUNDEL
DISTRICT: 5
DATE: 12/31/13

ROUTE NUMBER: **MD 713B**
INVENTORY DIRECTION: EAST
ROUTE NAME: RIDGE CHAPEL RD

STATE SYSTEM		FUNCTIONAL CLASS	MEDIAN TYPE	ACCESS CONTROL	NHS	MILEPOINT		MILEPOINT DESCRIPTION	MARKED LANES	SURFACE WIDTH/TYPE*	AADT
STATE SECONDARY	R	URB LOCAL	NONE (UNDIV)	NONE	NOT NHS	00.000			2	24I	2,867
						00.000		TRAFFIC SIGNAL			
						00.000	MD713	RIDGE RD			
						00.040		SPEED LIMIT 35 MPH			
						00.130		STOP SIGN			
						00.130	MD713C	TEAGUE RD			
						00.250	CO6819	CHAPEL RIDGE CT			
						00.260	CO931	RIDGE CHAPEL RD (AHEAD)			
						00.260		ENT TO JOE CANNON STADIUM			

ROUTE NUMBER: **MD 713C**
INVENTORY DIRECTION: NORTH
ROUTE NAME: TEAGUE RD

STATE SYSTEM		FUNCTIONAL CLASS	MEDIAN TYPE	ACCESS CONTROL	NHS	MILEPOINT		MILEPOINT DESCRIPTION	MARKED LANES	SURFACE WIDTH/TYPE*	AADT
STATE SECONDARY	R	URB LOCAL	NONE (UNDIV)	NONE	NOT NHS	00.000			2	28I	2,867
						00.000	MD713B	RIDGE CHAPEL RD			
						00.040	OP5427	RIDGE CHAPEL RD			
						00.054		THE WILDERNESS CHAPEL			
						00.060			2	22I	
						00.097		DRAINAGE STRUC			
						00.140		WATER TOWER			
						00.155			2	24I	
						00.270		CUL DE SAC			

ROUTE NUMBER: **MD 713D**
INVENTORY DIRECTION: NORTH
ROUTE NAME: RIDGE RD

STATE SYSTEM		FUNCTIONAL CLASS	MEDIAN TYPE	ACCESS CONTROL	NHS	MILEPOINT		MILEPOINT DESCRIPTION	MARKED LANES	SURFACE WIDTH/TYPE*	AADT
STATE SECONDARY	R	URB LOCAL	NONE (UNDIV)	NONE	NOT NHS	00.000			2	52I	2,867
						00.000		ROAD END - GUARDRAIL			
						00.020	CO6202	RIDGE COMMONS BLVD			
						00.054		SPEED LIMIT 30 MPH			
						00.080			3	36I	

*A,B = UNIMPROVED; C = GRADED & DRAINED; D,E = SOIL,GRAVEL,STONE; F,G = LOW TYPE BITUMINOUS
H,I = HIGH TYPE BITUMINOUS; J = CONCRETE; K= BRICK; L = BLOCK

STATE HIGHWAY LOCATION REFERENCE

COUNTY: ANNE ARUNDEL
DISTRICT: 5
DATE: 12/31/13

ROUTE NUMBER: **MD 713D** **CONTINUED**
INVENTORY DIRECTION: NORTH
ROUTE NAME: RIDGE RD

STATE SYSTEM		FUNCTIONAL CLASS	MEDIAN TYPE	ACCESS CONTROL	NHS	MILEPOINT		MILEPOINT DESCRIPTION	MARKED LANES	SURFACE WIDTH/TYPE*	AADT
STATE SECONDARY	R	URB LOCAL	NONE (UNDIV)	NONE	NOT NHS	00.080	OP309	NO NAME	3	36I	2,867
						00.090		ENT TO AA COUNTY FIRE DEPARTMENT			
						00.150	MD176	DORSEY RD			
						00.150	CO582	RIDGE RD (AHEAD)			
						00.150		TRAFFIC SIGNAL			

ROUTE NUMBER: **MD 713E**
INVENTORY DIRECTION: NORTH
ROUTE NAME: RIDGE RD

STATE SYSTEM		FUNCTIONAL CLASS	MEDIAN TYPE	ACCESS CONTROL	NHS	MILEPOINT		MILEPOINT DESCRIPTION	MARKED LANES	SURFACE WIDTH/TYPE*	AADT
STATE SECONDARY	R	URB LOCAL	NONE (UNDIV)	NONE	NOT NHS	00.160			4	50I	2,592
						00.160	CO582	RIDGE RD (BACK)			
						00.230			2	24I	
		URB COLL				00.250					1,161
						00.250	CO5769	NEW RIDGE RD			
						00.250	CO4527	NEW RIDGE RD			
						00.250		TRAFFIC SIGNAL			
						00.330	CO582	RIDGE RD (AHEAD)			

ROUTE NUMBER: **MD 713F**
INVENTORY DIRECTION: WEST
ROUTE NAME: ARUNDEL MILLS BLVD

STATE SYSTEM		FUNCTIONAL CLASS	MEDIAN TYPE	ACCESS CONTROL	NHS	MILEPOINT		MILEPOINT DESCRIPTION	MARKED LANES	SURFACE WIDTH/TYPE*	AADT
STATE SECONDARY	R	URB COLL	CURBED	NONE	NOT NHS	01.400			4	48I	22,110
						01.400	CO6203	ARUNDEL MILLS BLVD (BACK)			
						01.460	RP295- 4	RAMP 4 FR MD295 NB TO ARUN MILLS BLVD EB			
						01.460	RP295- 2	RAMP 2 FR ARUN MILLS BLVD WB TO MD295 NB			
						01.460		TRAFFIC SIGNAL (EB/L)			
						01.490	RP295- 5	RAMP 5 FR MD295 SB TO ARUN MILLS BLVD EB			
						01.490		TRAFFIC SIGNAL			
						01.490	RP295- 7	RAMP 7 FR ARUN MILLS BLVD WB TO MD295 SB			

*A,B = UNIMPROVED; C = GRADED & DRAINED; D,E = SOIL,GRAVEL,STONE; F,G = LOW TYPE BITUMINOUS
H,I = HIGH TYPE BITUMINOUS; J = CONCRETE; K= BRICK; L = BLOCK

STATE HIGHWAY LOCATION REFERENCE

COUNTY: ANNE ARUNDEL
DISTRICT: 5
DATE: 12/31/13

ROUTE NUMBER: **MD 723**
INVENTORY DIRECTION: EAST
ROUTE NAME: OLD JESSUP RD

STATE SYSTEM		FUNCTIONAL CLASS	MEDIAN TYPE	ACCESS CONTROL	NHS	MILEPOINT		MILEPOINT DESCRIPTION	MARKED LANES	SURFACE WIDTH/TYPE*	AADT
STATE SECONDARY	R	URB LOCAL	NONE (UNDIV)	NONE	NOT NHS	00.000			2	30I	297
						00.000	MD175	JESSUP RD			
						00.000		STOP SIGN			
						00.040		SPEED LIMIT 25 MPH			
						00.079		THE WOMENS CLUB OF JESSUP			
						00.110	OP316	NO NAME			
						00.140		EXIT FR PARK & RIDE			
						00.150			2	38I	
						00.160		ENT TO PARK & RIDE			
						00.180		ROAD END			

ROUTE NUMBER: **MD 732R**
INVENTORY DIRECTION: SOUTH
ROUTE NAME: DORSEY RUN LOOP

STATE SYSTEM		FUNCTIONAL CLASS	MEDIAN TYPE	ACCESS CONTROL	NHS	MILEPOINT		MILEPOINT DESCRIPTION	MARKED LANES	SURFACE WIDTH/TYPE*	AADT
STATE SECONDARY	R	URB COLL	NONE (UNDIV)	NONE	NOT NHS	00.000			2	24I	21,502
						00.000	CO4912	BROCK BRIDGE RD			
						00.000		STOP SIGN			
			CURBED			00.137			2	30I	
						00.212		CROSSOVER			
						00.212	CO6816	DORSEY RUN RD			
						00.224			2	27I	
						00.231		SPEED LIMIT 40 MPH			
						00.240			2	30I	
			PAINTED			00.263					
			NONE (UNDIV)			00.284			2	24I	
						00.329		BEGIN BRIDGE			
						00.349	CO4912	BROCK BRIDGE RD			
						00.359		HOWARD CO/L			
						00.359		STRUC #13125			

*A,B = UNIMPROVED; C = GRADED & DRAINED; D,E = SOIL,GRAVEL,STONE; F,G = LOW TYPE BITUMINOUS
H,I = HIGH TYPE BITUMINOUS; J = CONCRETE; K= BRICK; L = BLOCK

STATE HIGHWAY LOCATION REFERENCE

COUNTY: ANNE ARUNDEL
DISTRICT: 5
DATE: 12/31/13

ROUTE NUMBER: **MD 758**
INVENTORY DIRECTION: NORTH
ROUTE NAME: CORPORATE CENTER DR

STATE SYSTEM		FUNCTIONAL CLASS	MEDIAN TYPE	ACCESS CONTROL	NHS	MILEPOINT		MILEPOINT DESCRIPTION	MARKED LANES	SURFACE WIDTH/TYPE*	AADT
STATE SECONDARY	R	URB LOCAL	CURBED	NONE	NOT NHS	00.000			3	36I	0
						00.000	CO573	STONEY RUN RD			
						00.000		TRAFFIC SIGNAL			
						00.000	CO4527	NEW RIDGE RD (BACK)			
						00.100		DRAINAGE STRUC			
			PAINTED			00.123			2	24I	
			CENTER TLA (UNDIV)			00.164					
						00.228	CO6815	OLD STONEY RUN RD			
						00.426		DRAINAGE STRUC			
						00.620		DRAINAGE #02332X0			
						00.727		MDOT HEADQUARTERS			
						00.872		STRUC #2229 TRIB TO STONEY RUN			
			CURBED			00.972			2	28I	
						01.015	CO582	RIDGE RD			
						01.015		ROUNDABOUT			

ROUTE NUMBER: **MD 762**
INVENTORY DIRECTION: NORTH
ROUTE NAME: ANDOVER RD

STATE SYSTEM		FUNCTIONAL CLASS	MEDIAN TYPE	ACCESS CONTROL	NHS	MILEPOINT		MILEPOINT DESCRIPTION	MARKED LANES	SURFACE WIDTH/TYPE*	AADT
STATE SECONDARY	R	URB COLL	NONE (UNDIV)	NONE	NOT NHS	00.000			2	36I	8,322
						00.000	MD162	AVIATION BLVD			
						00.000		TRAFFIC SIGNAL			
						00.040			2	24I	
						00.040	CO212	POPLAR AVE			
						00.090		SPEED LIMIT 40 MPH			
						00.140	CO203	LINWOOD AVE			
						00.210	CO201	FORESTDALE AVE			
						00.270	CO200	LAUREL AVE			
						00.330	CO199	BROADVIEW BLVD			
						00.340		STRUC #2208 CABIN BRANCH			
						00.380		R/R LIGHT RAIL			
						00.510		SPUR TO MD 170			
						00.530	MD170	CAMP MEADE RD			

*A,B = UNIMPROVED; C = GRADED & DRAINED; D,E = SOIL,GRAVEL,STONE; F,G = LOW TYPE BITUMINOUS
H,I = HIGH TYPE BITUMINOUS; J = CONCRETE; K= BRICK; L = BLOCK

STATE HIGHWAY LOCATION REFERENCE

COUNTY: ANNE ARUNDEL
DISTRICT: 5
DATE: 12/31/13

ROUTE NUMBER: **MD 762** **CONTINUED**
INVENTORY DIRECTION: NORTH
ROUTE NAME: ANDOVER RD

STATE SYSTEM		FUNCTIONAL CLASS	MEDIAN TYPE	ACCESS CONTROL	NHS	MILEPOINT		MILEPOINT DESCRIPTION	MARKED LANES	SURFACE WIDTH/TYPE*	AADT
STATE SECONDARY	R	URB COLL	NONE (UNDIV)	NONE	NOT NHS	00.530	CO 10	ANDOVER RD (AHEAD)	2	24I	8,322
						00.530		TRAFFIC SIGNAL			

ROUTE NUMBER: **MD 778**
INVENTORY DIRECTION: NORTH
ROUTE NAME: OLD SOLOMONS ISLAND RD

STATE SYSTEM		FUNCTIONAL CLASS	MEDIAN TYPE	ACCESS CONTROL	NHS	MILEPOINT		MILEPOINT DESCRIPTION	MARKED LANES	SURFACE WIDTH/TYPE*	AADT
STATE SECONDARY	R	RUR LOCAL	NONE (UNDIV)	NONE	NOT NHS	00.000			2	20I	552
						00.000		CALVERT CO/L			
						00.080	CO5524	BELLA VISTA DR			
						00.750		TRENT HALL PL (PVT)			
						00.930	CO3517	WALKE RD			
						01.000		SPEED LIMIT 30 MPH			
						01.160	MD261	FRIENDSHIP RD			
						01.160	CO5201	FRIENDSHIP RD			
						01.160	CO5361	OLD SOLOMONS ISLAND RD (AHEAD)			
						01.160		STOP SIGN			

ROUTE NUMBER: **MD 778D**
INVENTORY DIRECTION: NORTH
ROUTE NAME: OLD SOLOMONS ISLAND RD

STATE SYSTEM		FUNCTIONAL CLASS	MEDIAN TYPE	ACCESS CONTROL	NHS	MILEPOINT		MILEPOINT DESCRIPTION	MARKED LANES	SURFACE WIDTH/TYPE*	AADT
STATE SECONDARY	R	RUR LOCAL	NONE (UNDIV)	NONE	NOT NHS	00.000			2	12D&E	0
						00.000	MD 2	SOLOMONS ISLAND RD			
						00.050			2	12F	
						00.120			2	18G	
						00.170	MD 2	SOLOMONS ISLAND RD			

ROUTE NUMBER: **MD 778E**
INVENTORY DIRECTION: NORTH
ROUTE NAME: OLD SOLOMONS ISLAND RD

STATE SYSTEM	FUNCTIONAL CLASS	MEDIAN TYPE	ACCESS CONTROL	NHS	MILEPOINT	MILEPOINT DESCRIPTION	MARKED LANES	SURFACE WIDTH/TYPE*	AADT

*A,B = UNIMPROVED; C = GRADED & DRAINED; D,E = SOIL,GRAVEL,STONE; F,G = LOW TYPE BITUMINOUS
H,I = HIGH TYPE BITUMINOUS; J = CONCRETE; K= BRICK; L = BLOCK

STATE HIGHWAY LOCATION REFERENCE

COUNTY: ANNE ARUNDEL
DISTRICT: 5
DATE: 12/31/13

ROUTE NUMBER: **MD 778E** **CONTINUED**
INVENTORY DIRECTION: NORTH
ROUTE NAME: OLD SOLOMONS ISLAND RD

STATE SYSTEM		FUNCTIONAL CLASS	MEDIAN TYPE	ACCESS CONTROL	NHS	MILEPOINT		MILEPOINT DESCRIPTION	MARKED LANES	SURFACE WIDTH/TYPE*	AADT
STATE SECONDARY	R	RUR LOCAL	NONE (UNDIV)	NONE	NOT NHS	00.000			2	20G	0
						00.000		ROAD END			
						00.020	MD778Q	OLD SOLOMONS ISLAND RD			
						00.160			2	18G	
						00.240	MD 2	SOLOMONS ISLAND RD			
						00.240		STOP SIGN			

ROUTE NUMBER: **MD 778F**
INVENTORY DIRECTION: NORTH
ROUTE NAME: OLD SOLOMONS ISLAND RD

STATE SYSTEM		FUNCTIONAL CLASS	MEDIAN TYPE	ACCESS CONTROL	NHS	MILEPOINT		MILEPOINT DESCRIPTION	MARKED LANES	SURFACE WIDTH/TYPE*	AADT
STATE SECONDARY	R	RUR LOCAL	NONE (UNDIV)	NONE	NOT NHS	00.000			2	20G	99
						00.000	MD 2	SOLOMONS ISLAND RD			
						00.000		STOP SIGN			
						00.030			2	18G	
						00.030		SPEED LIMIT 25 MPH			
						00.227			2	30H	
						00.250			2	18H	
						00.460			2	24H	
						00.480	MD 2	SOLOMONS ISLAND RD			
						00.480		STOP SIGN			

ROUTE NUMBER: **MD 778G**
INVENTORY DIRECTION: NORTH
ROUTE NAME: OLD SOLOMONS ISLAND RD

STATE SYSTEM		FUNCTIONAL CLASS	MEDIAN TYPE	ACCESS CONTROL	NHS	MILEPOINT		MILEPOINT DESCRIPTION	MARKED LANES	SURFACE WIDTH/TYPE*	AADT
STATE SECONDARY	R	RUR LOCAL	NONE (UNDIV)	NONE	NOT NHS	00.000			2	20D&E	0
						00.000	MD 2	SOLOMONS ISLAND RD			
						00.030			2	14G	
						00.170			2	20D&E	
						00.200	MD 2	SOLOMONS ISLAND RD			

*A,B = UNIMPROVED; C = GRADED & DRAINED; D,E = SOIL,GRAVEL,STONE; F,G = LOW TYPE BITUMINOUS
H,I = HIGH TYPE BITUMINOUS; J = CONCRETE; K= BRICK; L = BLOCK

STATE HIGHWAY LOCATION REFERENCE

COUNTY: ANNE ARUNDEL
DISTRICT: 5
DATE: 12/31/13

ROUTE NUMBER: **MD 778I**
INVENTORY DIRECTION: NORTH
ROUTE NAME: OLD SOLOMONS ISLAND RD

STATE SYSTEM		FUNCTIONAL CLASS	MEDIAN TYPE	ACCESS CONTROL	NHS	MILEPOINT		MILEPOINT DESCRIPTION	MARKED LANES	SURFACE WIDTH/TYPE*	AADT
STATE SECONDARY	R	RUR LOCAL	NONE (UNDIV)	NONE	NOT NHS	00.000			2	20I	0
						00.000		ROAD END			
						00.080	CO3340	OWENSVILLE SUDLEY RD			

ROUTE NUMBER: **MD 778J**
INVENTORY DIRECTION: NORTH
ROUTE NAME: OLD SOLOMONS ISLAND RD

STATE SYSTEM		FUNCTIONAL CLASS	MEDIAN TYPE	ACCESS CONTROL	NHS	MILEPOINT		MILEPOINT DESCRIPTION	MARKED LANES	SURFACE WIDTH/TYPE*	AADT
STATE SECONDARY	R	RUR LOCAL	NONE (UNDIV)	NONE	NOT NHS	00.000			2	18H	99
						00.000	MD 2	SOLOMONS ISLAND RD			
						00.000		STOP SIGN			
						00.040			2	16H	
						00.260			2	18H	
						00.550			2	20H	
						00.600			2	16H	
						00.780			2	16G	
						00.780		SPUR TO & FR MD 2			
						00.820		SPEED LIMIT 25 MPH			
						00.950		ROAD END			

ROUTE NUMBER: **MD 778L**
INVENTORY DIRECTION: NORTH
ROUTE NAME: OLD SOLOMONS ISLAND RD

STATE SYSTEM		FUNCTIONAL CLASS	MEDIAN TYPE	ACCESS CONTROL	NHS	MILEPOINT		MILEPOINT DESCRIPTION	MARKED LANES	SURFACE WIDTH/TYPE*	AADT
STATE SECONDARY	R	RUR LOCAL	NONE (UNDIV)	NONE	NOT NHS	00.000			2	8F	0
						00.000		ROAD END			
						00.090	OP1176	PORTLAND MANOR FARM RD			

ROUTE NUMBER: **MD 778M**
INVENTORY DIRECTION: NORTH
ROUTE NAME: OLD SOLOMONS ISLAND RD

STATE SYSTEM	FUNCTIONAL CLASS	MEDIAN TYPE	ACCESS CONTROL	NHS	MILEPOINT	MILEPOINT DESCRIPTION	MARKED LANES	SURFACE WIDTH/TYPE*	AADT

*A,B = UNIMPROVED; C = GRADED & DRAINED; D,E = SOIL,GRAVEL,STONE; F,G = LOW TYPE BITUMINOUS
H,I = HIGH TYPE BITUMINOUS; J = CONCRETE; K= BRICK; L = BLOCK

STATE HIGHWAY LOCATION REFERENCE

COUNTY: ANNE ARUNDEL
DISTRICT: 5
DATE: 12/31/13

ROUTE NUMBER: MD 778M CONTINUED
INVENTORY DIRECTION: NORTH
ROUTE NAME: OLD SOLOMONS ISLAND RD

STATE SYSTEM		FUNCTIONAL CLASS	MEDIAN TYPE	ACCESS CONTROL	NHS	MILEPOINT		MILEPOINT DESCRIPTION	MARKED LANES	SURFACE WIDTH/TYPE*	AADT
STATE SECONDARY	R	RUR LOCAL	NONE (UNDIV)	NONE	NOT NHS	00.000			2	10F	0
						00.000		ROAD END			
						00.030			2	16D&E	
						00.050	MD 2	SOLOMONS ISLAND RD			

ROUTE NUMBER: MD 778N
INVENTORY DIRECTION: NORTH
ROUTE NAME: OLD SOLOMONS ISLAND RD

STATE SYSTEM		FUNCTIONAL CLASS	MEDIAN TYPE	ACCESS CONTROL	NHS	MILEPOINT		MILEPOINT DESCRIPTION	MARKED LANES	SURFACE WIDTH/TYPE*	AADT
STATE SECONDARY	R	RUR LOCAL	NONE (UNDIV)	NONE	NOT NHS	00.000			2	16G	0
						00.000	MD 2AB	NO NAME			
						00.110		SPUR TO MD 2			
						00.160			2	14D&E	
						00.180	MD 2	SOLOMONS ISLAND RD			

ROUTE NUMBER: MD 778Q
INVENTORY DIRECTION: EAST
ROUTE NAME: OLD SOLOMONS ISLAND RD

STATE SYSTEM		FUNCTIONAL CLASS	MEDIAN TYPE	ACCESS CONTROL	NHS	MILEPOINT		MILEPOINT DESCRIPTION	MARKED LANES	SURFACE WIDTH/TYPE*	AADT
STATE SECONDARY	R	RUR LOCAL	NONE (UNDIV)	NONE	NOT NHS	00.000			2	20H	0
						00.000	MD778E	OLD SOLOMONS ISLAND RD			
						00.020	MD 2	SOLOMONS ISLAND RD			
						00.020		STOP SIGN			

ROUTE NUMBER: MD 779
INVENTORY DIRECTION: EAST
ROUTE NAME: OLD QUARTERFIELD RD

STATE SYSTEM		FUNCTIONAL CLASS	MEDIAN TYPE	ACCESS CONTROL	NHS	MILEPOINT		MILEPOINT DESCRIPTION	MARKED LANES	SURFACE WIDTH/TYPE*	AADT
STATE SECONDARY	R	URB LOCAL	NONE (UNDIV)	NONE	NOT NHS	00.000			2	10J	297
						00.000		ROAD END			
						00.060			2	22G	
						00.140			2	22I	

*A,B = UNIMPROVED; C = GRADED & DRAINED; D,E = SOIL,GRAVEL,STONE; F,G = LOW TYPE BITUMINOUS
H,I = HIGH TYPE BITUMINOUS; J = CONCRETE; K= BRICK; L = BLOCK

STATE HIGHWAY LOCATION REFERENCE

COUNTY: ANNE ARUNDEL
DISTRICT: 5
DATE: 12/31/13

ROUTE NUMBER: **MD 779** **CONTINUED**
INVENTORY DIRECTION: EAST
ROUTE NAME: OLD QUARTERFIELD RD

STATE SYSTEM		FUNCTIONAL CLASS	MEDIAN TYPE	ACCESS CONTROL	NHS	MILEPOINT		MILEPOINT DESCRIPTION	MARKED LANES	SURFACE WIDTH/TYPE*	AADT
STATE SECONDARY	R	URB LOCAL	NONE (UNDIV)	NONE	NOT NHS	00.150	MD174	QUARTERFIELD RD	2	22I	297
						00.150		STOP SIGN			

ROUTE NUMBER: **MD 779A**
INVENTORY DIRECTION: EAST
ROUTE NAME: GAITHER RD

STATE SYSTEM		FUNCTIONAL CLASS	MEDIAN TYPE	ACCESS CONTROL	NHS	MILEPOINT		MILEPOINT DESCRIPTION	MARKED LANES	SURFACE WIDTH/TYPE*	AADT
STATE SECONDARY	R	URB LOCAL	NONE (UNDIV)	NONE	NOT NHS	00.000			2	21I	98
						00.000		STOP SIGN			
						00.000	CO3656	PARKE WEST DR			
						00.075			2	20I	
						00.138		PVT DRIVE (AHEAD)			

ROUTE NUMBER: **MD 783**
INVENTORY DIRECTION: NORTH
ROUTE NAME: RIVERVIEW AVE

STATE SYSTEM		FUNCTIONAL CLASS	MEDIAN TYPE	ACCESS CONTROL	NHS	MILEPOINT		MILEPOINT DESCRIPTION	MARKED LANES	SURFACE WIDTH/TYPE*	AADT
STATE SECONDARY	R	URB LOCAL	NONE (UNDIV)	NONE	NOT NHS	00.000			2	22I	396
						00.000	MD436	RIDGELY AVE			
						00.000		STOP SIGN			
						00.040	CO3267	OLD RIVERVIEW AVE			
						00.050	CO2791	WEEMS CREEK DR			
						00.120	CO2792	RIVER VIEW AVE			
						00.120		RIVERVIEW CT			
						00.230	CO5462	RIVERVIEW AVE			

ROUTE NUMBER: **MD 784**
INVENTORY DIRECTION: EAST
ROUTE NAME: ACORN DR

STATE SYSTEM		FUNCTIONAL CLASS	MEDIAN TYPE	ACCESS CONTROL	NHS	MILEPOINT		MILEPOINT DESCRIPTION	MARKED LANES	SURFACE WIDTH/TYPE*	AADT
STATE SECONDARY	R	URB LOCAL	NONE (UNDIV)	NONE	NOT NHS	00.000			2	24I	396
						00.000	MD436	RIDGELY AVE			

*A,B = UNIMPROVED; C = GRADED & DRAINED; D,E = SOIL,GRAVEL,STONE; F,G = LOW TYPE BITUMINOUS
H,I = HIGH TYPE BITUMINOUS; J = CONCRETE; K= BRICK; L = BLOCK

STATE HIGHWAY LOCATION REFERENCE

COUNTY: ANNE ARUNDEL
DISTRICT: 5
DATE: 12/31/13

ROUTE NUMBER: MD 784 CONTINUED
INVENTORY DIRECTION: EAST
ROUTE NAME: ACORN DR

STATE SYSTEM		FUNCTIONAL CLASS	MEDIAN TYPE	ACCESS CONTROL	NHS	MILEPOINT		MILEPOINT DESCRIPTION	MARKED LANES	SURFACE WIDTH/TYPE*	AADT
STATE SECONDARY	R	URB LOCAL	NONE (UNDIV)	NONE	NOT NHS	00.000		STOP SIGN	2	24I	396
						00.030		SPEED LIMIT 25 MPH			
NAME: PAFEL RD						00.180	MD785	ACORN DR			
						00.210	OP874	NO NAME			
						00.240		ROAD END - GUARDRAIL			

ROUTE NUMBER: MD 785
INVENTORY DIRECTION: NORTH
ROUTE NAME: ACORN DR

STATE SYSTEM		FUNCTIONAL CLASS	MEDIAN TYPE	ACCESS CONTROL	NHS	MILEPOINT		MILEPOINT DESCRIPTION	MARKED LANES	SURFACE WIDTH/TYPE*	AADT
STATE SECONDARY	R	URB LOCAL	NONE (UNDIV)	NONE	NOT NHS	00.000			2	32I	98
						00.000	MD784	PAFEL RD			
						00.040		SPEED LIMIT 25 MPH			
						00.060			2	26I	
						00.100			2	24I	
						00.140			2	20I	
						00.290		CUL DE SAC			

ROUTE NUMBER: MD 788A
INVENTORY DIRECTION: EAST
ROUTE NAME: OLD FOREST DR

STATE SYSTEM		FUNCTIONAL CLASS	MEDIAN TYPE	ACCESS CONTROL	NHS	MILEPOINT		MILEPOINT DESCRIPTION	MARKED LANES	SURFACE WIDTH/TYPE*	AADT
STATE SECONDARY	R	URB LOCAL	NONE (UNDIV)	NONE	NOT NHS	00.000			2	20I	197
						00.000	MD387	SPA RD			
						00.000		STOP SIGN			
						00.010			2	22I	
						00.170			2	35I	
	U					00.190		IN CORP LMTS ANNAPOLIS			
						00.200	CO5464	FOREST DR			
						00.200		STOP SIGN			

*A,B = UNIMPROVED; C = GRADED & DRAINED; D,E = SOIL,GRAVEL,STONE; F,G = LOW TYPE BITUMINOUS
H,I = HIGH TYPE BITUMINOUS; J = CONCRETE; K= BRICK; L = BLOCK

STATE HIGHWAY LOCATION REFERENCE

COUNTY: ANNE ARUNDEL
DISTRICT: 5
DATE: 12/31/13

ROUTE NUMBER: **MD 794**
INVENTORY DIRECTION: NORTH
ROUTE NAME: SOUTHERN MD BLVD

STATE SYSTEM		FUNCTIONAL CLASS	MEDIAN TYPE	ACCESS CONTROL	NHS	MILEPOINT		MILEPOINT DESCRIPTION	MARKED LANES	SURFACE WIDTH/TYPE*	AADT
STATE SECONDARY	R	RUR LOCAL	NONE (UNDIV)	NONE	NOT NHS	00.000			1	16I	1,722
						00.000	MD 4	SOUTHERN MD BLVD			
		RUR MINOR COLL				00.340			2	28I	
						00.340	MD258	BAY FRONT RD			
						00.340		STOP SIGN			
						00.350		SPUR FR MD 258			
			PAINTED			00.430			2	20I	
						00.430	RP 4- 2	RAMP 2 FR MD 794 WB TO MD 4 NB			
			NONE (UNDIV)			00.450			2	24I	
						00.450		SPUR TO RAMP 2 TO MD 4			
						00.470			2	26I	
						00.470	MD796	NO NAME			
		URB LOCAL				00.500			2	24I	
						00.500	MD259	GREENOCK RD			
			PAINTED			00.520			2	22I	
			NONE (UNDIV)			00.580					
						00.700		SPEED LIMIT 40 MPH			
						00.720		DRAINAGE STRUC #02072X0 GALLOWAY CR			
						01.270		DRAINAGE STRUC #02073X0			
						01.470	OP1169	NO NAME			
						01.490		DRAINAGE STRUC #02075X0			
						01.760		DRAINAGE CBC - 4'X25'X3'			
						01.850		DRAINAGE STRUC #02150X0			
						01.920	CO3549	SANDS RD			
						01.990		STRUC #2067 GALLOWAY CREEK			
						02.200		SPUR FR MD 4			
						02.360		ENT TO LOTHIAN POST OFFICE			
			CENTER TLA (UNDIV)			02.400			2	24I	
						02.400		ENT TO PARK & RIDE			
						02.470		ENT TO PARK & RIDE			
			NONE (UNDIV)			02.500			2	34I	
						02.530			3	34I	
						02.540		SPUR FR MD 4			
						02.550		SPEED LIMIT 30 MPH			

*A,B = UNIMPROVED; C = GRADED & DRAINED; D,E = SOIL,GRAVEL,STONE; F,G = LOW TYPE BITUMINOUS
H,I = HIGH TYPE BITUMINOUS; J = CONCRETE; K= BRICK; L = BLOCK

STATE HIGHWAY LOCATION REFERENCE

COUNTY: ANNE ARUNDEL
DISTRICT: 5
DATE: 12/31/13

ROUTE NUMBER: **MD 794** **CONTINUED**
INVENTORY DIRECTION: NORTH
ROUTE NAME: SOUTHERN MD BLVD

STATE SYSTEM		FUNCTIONAL CLASS	MEDIAN TYPE	ACCESS CONTROL	NHS	MILEPOINT		MILEPOINT DESCRIPTION	MARKED LANES	SURFACE WIDTH/TYPE*	AADT
STATE SECONDARY	R	URB LOCAL	NONE (UNDIV)	NONE	NOT NHS	02.560		SPUR FR MD 4	3	34I	1,722
						02.650			2	24I	
						02.720		SPUR TO MD 408			
						02.750	MD408	MT ZION RD			
						02.750		TRAFFIC SIGNAL			

ROUTE NUMBER: **MD 796**
INVENTORY DIRECTION: EAST
ROUTE NAME: NO NAME

STATE SYSTEM		FUNCTIONAL CLASS	MEDIAN TYPE	ACCESS CONTROL	NHS	MILEPOINT		MILEPOINT DESCRIPTION	MARKED LANES	SURFACE WIDTH/TYPE*	AADT
STATE SECONDARY	R	RUR LOCAL	NONE (UNDIV)	NONE	NOT NHS	00.000			2	12G	0
						00.000	MD794	SOUTHERN MD BLVD			
						00.020			2	10D&E	
						00.050		ROAD END			

ROUTE NUMBER: **MD 796A**
INVENTORY DIRECTION: EAST
ROUTE NAME: NO NAME

STATE SYSTEM		FUNCTIONAL CLASS	MEDIAN TYPE	ACCESS CONTROL	NHS	MILEPOINT		MILEPOINT DESCRIPTION	MARKED LANES	SURFACE WIDTH/TYPE*	AADT
STATE SECONDARY	R	RUR LOCAL	NONE (UNDIV)	NONE	NOT NHS	00.000			2	20G	99
						00.000	CO3536	MCKENDREE RD (BACK)			
						00.000	MD258	BAY FRONT RD			
						00.000		STOP SIGN			
						00.050			2	16G	
						00.130		DRAINAGE STRUC #02277X0			
						00.170		CEMETERY			
						00.290	MD258	BAY FRONT RD			
						00.290		STOP SIGN			

*A,B = UNIMPROVED; C = GRADED & DRAINED; D,E = SOIL,GRAVEL,STONE; F,G = LOW TYPE BITUMINOUS
H,I = HIGH TYPE BITUMINOUS; J = CONCRETE; K= BRICK; L = BLOCK

STATE HIGHWAY LOCATION REFERENCE

COUNTY: ANNE ARUNDEL
DISTRICT: 5
DATE: 12/31/13

ROUTE NUMBER: **MD 797**
INVENTORY DIRECTION: EAST
ROUTE NAME: STATE CIR

STATE SYSTEM		FUNCTIONAL CLASS	MEDIAN TYPE	ACCESS CONTROL	NHS	MILEPOINT		MILEPOINT DESCRIPTION	MARKED LANES	SURFACE WIDTH/TYPE*	AADT
STATE SECONDARY	U	URB LOCAL	NONE (UNDIV)	NONE	NOT NHS	00.000			1	24K	197
						00.000	MD797	STATE CIR (BACK)			
						00.000	MU2000	MARYLAND AVE			
						00.040	MU2290	NORTH ST			
						00.070		MARYLAND STATE HOUSE			
						00.110	MU2800	SCHOOL ST			
						00.180	MU1180	FRANCIS ST			
						00.200	MU780	CORNHILL ST			
						00.220	MU970	EAST ST			
						00.270	MU2000	MARYLAND AVE			
						00.270	MD797	STATE CIR (AHEAD)			

ROUTE NUMBER: **MD 798**
INVENTORY DIRECTION: NORTH
ROUTE NAME: OLD GENERALS HWY

STATE SYSTEM		FUNCTIONAL CLASS	MEDIAN TYPE	ACCESS CONTROL	NHS	MILEPOINT		MILEPOINT DESCRIPTION	MARKED LANES	SURFACE WIDTH/TYPE*	AADT
STATE SECONDARY	R	URB COLL	NONE (UNDIV)	NONE	NOT NHS	00.000			2	20I	1,552
						00.000	CO2752	OLD GENERALS HWY (BACK)			
						00.000	CO2753	SHERWOOD FOREST RD			
						00.190	CO1322	RIVER RD			
						00.310			3	30I	
						00.321			3	36I	
						00.340	MD178	GENERALS HWY			
						00.340		TRAFFIC SIGNAL			

ROUTE NUMBER: **MD 908A**
INVENTORY DIRECTION: EAST
ROUTE NAME: BUSCHS FRONTAGE RD

STATE SYSTEM		FUNCTIONAL CLASS	MEDIAN TYPE	ACCESS CONTROL	NHS	MILEPOINT		MILEPOINT DESCRIPTION	MARKED LANES	SURFACE WIDTH/TYPE*	AADT
STATE SECONDARY	R	URB LOCAL	NONE (UNDIV)	NONE	NOT NHS	00.000			1	14I	7,895
						00.000	US 50	BLUE STAR MEMORIAL HWY			
						00.060			1	12I	
						00.100		SPEED LIMIT 40 MPH			

*A,B = UNIMPROVED; C = GRADED & DRAINED; D,E = SOIL,GRAVEL,STONE; F,G = LOW TYPE BITUMINOUS
H,I = HIGH TYPE BITUMINOUS; J = CONCRETE; K= BRICK; L = BLOCK

STATE HIGHWAY LOCATION REFERENCE

COUNTY: ANNE ARUNDEL
DISTRICT: 5
DATE: 12/31/13

ROUTE NUMBER: **MD 908A** **CONTINUED**
INVENTORY DIRECTION: EAST
ROUTE NAME: BUSCHS FRONTAGE RD

STATE SYSTEM		FUNCTIONAL CLASS	MEDIAN TYPE	ACCESS CONTROL	NHS	MILEPOINT		MILEPOINT DESCRIPTION	MARKED LANES	SURFACE WIDTH/TYPE*	AADT
STATE SECONDARY	R	URB LOCAL	NONE (UNDIV)	NONE	NOT NHS	00.110			2	24I	7,895
						00.110	OP5174	POINTLESS FOREST TRAIL			
						00.390	RP 50- 5	RAMP 5 FR MD 908A SB TO US 50 EB			
						00.400		SPUR TO RAMP 5 TO US 50 EB			
						00.520		SPUR FR MD 179			
						00.550	MD179	ST MARGARETS RD			
						00.550	MD908C	WHITEHALL RD (AHEAD)			
						00.550		STOP SIGN			

ROUTE NUMBER: **MD 908B**
INVENTORY DIRECTION: EAST
ROUTE NAME: EAST COLLEGE PKWY

STATE SYSTEM		FUNCTIONAL CLASS	MEDIAN TYPE	ACCESS CONTROL	NHS	MILEPOINT		MILEPOINT DESCRIPTION	MARKED LANES	SURFACE WIDTH/TYPE*	AADT
STATE SECONDARY	R	URB LOCAL	NONE (UNDIV)	NONE	NOT NHS	00.000			2	32I	6,835
						00.000	MD931R	EAST COLLEGE PKWY			
						00.120			2	28I	
						00.138		SPEED LIMIT 40 MPH			
						00.170	OP5233	STACEY LA			
						00.190			2	20I	
						00.210			2	22I	
						00.262		SIGN: LOCAL ACCESS ONLY			
						00.340			2	20I	
						00.340	CO4541	REVELL DOWNS DR			
						00.374			2	30I	
						00.377		SIGN: LOCAL ACCESS ONLY			
						00.400			2	20I	
						00.630	CO2493	BAY HEAD RD			
						01.090	CO2494	YORKTOWN RD			
						01.620			2	24I	
						01.650	CO2495	LOG INN RD			
						01.920	RP 50- 8	RAMP 8 FR MD 908B TO RAMP 9 (TO US50 WB)			
						02.060		SPUR TO MD 908D			
						02.090	SR 12	OCEANIC DR			

*A,B = UNIMPROVED; C = GRADED & DRAINED; D,E = SOIL,GRAVEL,STONE; F,G = LOW TYPE BITUMINOUS
H,I = HIGH TYPE BITUMINOUS; J = CONCRETE; K= BRICK; L = BLOCK

STATE HIGHWAY LOCATION REFERENCE

COUNTY: ANNE ARUNDEL
DISTRICT: 5
DATE: 12/31/13

ROUTE NUMBER: MD 908B CONTINUED
INVENTORY DIRECTION: EAST
ROUTE NAME: EAST COLLEGE PKWY

STATE SYSTEM		FUNCTIONAL CLASS	MEDIAN TYPE	ACCESS CONTROL	NHS	MILEPOINT		MILEPOINT DESCRIPTION	MARKED LANES	SURFACE WIDTH/TYPE*	AADT
STATE SECONDARY	R	URB LOCAL	NONE (UNDIV)	NONE	NOT NHS	02.090	MD908D	OCEANIC DR	2	24I	6,835
						02.090	SR 13	SOUTH BEACH RD (AHEAD)			

ROUTE NUMBER: MD 908C
INVENTORY DIRECTION: EAST
ROUTE NAME: WHITEHALL RD

STATE SYSTEM		FUNCTIONAL CLASS	MEDIAN TYPE	ACCESS CONTROL	NHS	MILEPOINT		MILEPOINT DESCRIPTION	MARKED LANES	SURFACE WIDTH/TYPE*	AADT
STATE SECONDARY	R	URB LOCAL	NONE (UNDIV)	NONE	NOT NHS	00.000			2	24I	5,325
						00.000	MD908A	BUSCHS FRONTAGE RD (BACK)			
						00.000	MD179	ST MARGARETS RD			
						00.000		STOP SIGN			
						00.030		SPEED LIMIT 40 MPH			
						00.210			2	22I	
						00.228			2	24I	
						00.320			2	32I	
						00.460			2	22I	
			PAINTED			00.530			2	24I	
						00.530		SIGN: LOCAL ACCESS ONLY			
			NONE (UNDIV)			00.634					
						00.660	RP 50- 6	RAMP 6 FR US 50 EB TO MD 908C SB			
						00.660		EXIT #30			
			PAINTED			00.670					
						00.670	RP 50- 5	RAMP 5 FR RAMP 6 (FR US50) TO MD 908C			
						00.670		STOP SIGN			
						00.680	RP 50- 3	RAMP 3 FR MD 908C TO RAMP 4 (TO US50)			
						00.690	RP 50- 4	RAMP 4 FR MD 908C NB TO US 50 EB			
						00.720	OP5234	CEDAR LANE FARM RD			
			NONE (UNDIV)			00.737					
						00.810			2	26I	
						01.080			2	20I	
						01.280		JENKINS LA (PVT DR)			
						01.370	OP754	RIDOUT LA			
						01.553			2	35I	
						01.610			2	20I	

*A,B = UNIMPROVED; C = GRADED & DRAINED; D,E = SOIL,GRAVEL,STONE; F,G = LOW TYPE BITUMINOUS
H,I = HIGH TYPE BITUMINOUS; J = CONCRETE; K= BRICK; L = BLOCK

STATE HIGHWAY LOCATION REFERENCE

COUNTY: ANNE ARUNDEL
DISTRICT: 5
DATE: 12/31/13

ROUTE NUMBER: **MD 908C** **CONTINUED**
INVENTORY DIRECTION: EAST
ROUTE NAME: SKIDMORE DR

STATE SYSTEM		FUNCTIONAL CLASS	MEDIAN TYPE	ACCESS CONTROL	NHS	MILEPOINT		MILEPOINT DESCRIPTION	MARKED LANES	SURFACE WIDTH/TYPE*	AADT
STATE SECONDARY	R	URB LOCAL	NONE (UNDIV)	NONE	NOT NHS	01.610	CO2504	WHITEHALL RD	2	20I	5,325
						01.610		SPUR TO & FR US 50			
						01.610		EXIT #31			
						01.610		STOP SIGN			
						01.650		SPEED LIMIT 30 MPH			
						01.750	CO2501	COLBERT RD			
						02.100	OP4237	COL MAR LA			
						02.280	OP750	CARRS RD			
						02.330			2	24I	
						02.395		SIGN: END BIKE ROUTE			
						02.410	MD931Y	HOLLYBEACH FARM RD			
						02.480		SPUR FR MD 908D			
						02.500	MD908D	OCEANIC DR			
						02.520		SPUR TO MD 908D			
						02.520	OP4433	ENT TO WESTINGHOUSE (AHEAD)			

ROUTE NUMBER: **MD 908D**
INVENTORY DIRECTION: NORTH
ROUTE NAME: OCEANIC DR

STATE SYSTEM		FUNCTIONAL CLASS	MEDIAN TYPE	ACCESS CONTROL	NHS	MILEPOINT		MILEPOINT DESCRIPTION	MARKED LANES	SURFACE WIDTH/TYPE*	AADT
STATE SECONDARY	R	URB LOCAL	NONE (UNDIV)	NONE	NOT NHS	00.000			2	24I	1,935
						00.000	MD908C	SKIDMORE DR			
						00.000		STOP SIGN			
						00.013		SPUR TO SKIDMORE DR			
						00.028		SPEED LIMIT 35 MPH			
						00.040			2	20I	
						00.040		SPUR FR MD 908C			
						00.070			2	24I	
						00.070	RP 50- 6	RAMP 6 FR US 50 EB TO MD 908D SB			
						00.080			3	36I	
						00.080	RP 50- 4	RAMP 4 FR MD 908D TO RAMP 5 (TO US50 EB)			
						00.130			4	48J	
						00.130		BEGIN BRIDGE			

*A,B = UNIMPROVED; C = GRADED & DRAINED; D,E = SOIL,GRAVEL,STONE; F,G = LOW TYPE BITUMINOUS
H,I = HIGH TYPE BITUMINOUS; J = CONCRETE; K= BRICK; L = BLOCK

STATE HIGHWAY LOCATION REFERENCE

COUNTY: ANNE ARUNDEL
DISTRICT: 5
DATE: 12/31/13

ROUTE NUMBER: **MD 908D** **CONTINUED**
INVENTORY DIRECTION: NORTH
ROUTE NAME: OCEANIC DR

STATE SYSTEM		FUNCTIONAL CLASS	MEDIAN TYPE	ACCESS CONTROL	NHS	MILEPOINT		MILEPOINT DESCRIPTION	MARKED LANES	SURFACE WIDTH/TYPE*	AADT
STATE SECONDARY	R	URB LOCAL	NONE (UNDIV)	NONE	NOT NHS	00.130	RP 50- 5	RAMP 5 FR MD 908D SB TO US 50 EB	4	48J	1,935
						00.130	RP 50- 5	RAMP 5 FR MD 908D SB TO US 50 EB			
						00.170	US 50	BLUE STAR MEMORIAL HWY			
						00.170		STRUC #2111			
						00.170		EXIT #32			
						00.190	RP 50- 9	RAMP 9 FR US 50 WB TO US 50 WB			
						00.210			3	36I	
						00.210		END BRIDGE			
						00.220	RP 50- 1	RAMP 1 FR MD 908D TO RAMP 9 (TO US50 WB)			
						00.240	RP 50- 7	RAMP 7 FR RAMP 9 (FR US50 WB) TO MD 908D			
						00.320	RP 50- 2	RAMP 2 FR RAMP 7 (FR US50 WB) TO MD 908D			
						00.370			2	24I	
						00.370		SPUR TO SOUTH BEACH RD			
						00.380		SPUR FR MD 908B			
						00.410	MD908B	EAST COLLEGE PKWY			
						00.410	SR 13	SOUTH BEACH RD			
						00.410	SR 12	OCEANIC DR (AHEAD)			
						00.410		STOP SIGN			

ROUTE NUMBER: **MD 908E**
INVENTORY DIRECTION: WEST
ROUTE NAME: ADMIN SERVICE RD

STATE SYSTEM		FUNCTIONAL CLASS	MEDIAN TYPE	ACCESS CONTROL	NHS	MILEPOINT		MILEPOINT DESCRIPTION	MARKED LANES	SURFACE WIDTH/TYPE*	AADT
STATE SECONDARY	R	URB LOCAL	NONE (UNDIV)	NONE	NOT NHS	00.000			1	16I	213
						00.000	RP 50- 1	RAMP 1 FR MD 908D TO RAMP 9 (TO US50 WB)			
						00.000		TOLL MAINTENANCE			
						00.016			1	20I	
						00.240		ENT TO MDTA PARKING (AHEAD)			
						00.240		STOP SIGN			

*A,B = UNIMPROVED; C = GRADED & DRAINED; D,E = SOIL,GRAVEL,STONE; F,G = LOW TYPE BITUMINOUS
H,I = HIGH TYPE BITUMINOUS; J = CONCRETE; K= BRICK; L = BLOCK

STATE HIGHWAY LOCATION REFERENCE

COUNTY: ANNE ARUNDEL
DISTRICT: 5
DATE: 12/31/13

ROUTE NUMBER: **MD 909**
INVENTORY DIRECTION: NORTH
ROUTE NAME: MD 424 SERVICE RD

STATE SYSTEM		FUNCTIONAL CLASS	MEDIAN TYPE	ACCESS CONTROL	NHS	MILEPOINT		MILEPOINT DESCRIPTION	MARKED LANES	SURFACE WIDTH/TYPE*	AADT
STATE SECONDARY	R	RUR LOCAL	NONE (UNDIV)	NONE	NOT NHS	00.000			2	24I	0
						00.000	CO2712	RUTLAND RD (BACK)			
						00.000	MD424	DAVIDSONVILLE RD			
						00.000		STOP SIGN			
						00.040			2	20I	
						00.210			2	18H	
						00.800		ROAD END			

ROUTE NUMBER: **MD 915**
INVENTORY DIRECTION: NORTH
ROUTE NAME: BALTO ANNAPOLIS BLVD

STATE SYSTEM		FUNCTIONAL CLASS	MEDIAN TYPE	ACCESS CONTROL	NHS	MILEPOINT		MILEPOINT DESCRIPTION	MARKED LANES	SURFACE WIDTH/TYPE*	AADT
STATE SECONDARY	R	URB LOCAL	NONE (UNDIV)	NONE	NOT NHS	00.000			2	24I	594
						00.000	MD648H	WATERFORD RD			
						00.000		STOP SIGN			
						00.040			2	22I	
						00.040		SPEED LIMIT 30 MPH			
						00.470	MD915H	EMBER DR			

ROUTE NUMBER: **MD 915A**
INVENTORY DIRECTION: NORTH
ROUTE NAME: LONG HILL RD

STATE SYSTEM		FUNCTIONAL CLASS	MEDIAN TYPE	ACCESS CONTROL	NHS	MILEPOINT		MILEPOINT DESCRIPTION	MARKED LANES	SURFACE WIDTH/TYPE*	AADT
STATE SECONDARY	R	URB LOCAL	NONE (UNDIV)	NONE	NOT NHS	00.000			2	22I	620
						00.000		ROAD END - POST & FENCE			
						00.137		SPEED LIMIT 30 MPH			
						00.222		LONG HILL CT			
						00.311		DRAINAGE			
						00.890	MD177	MOUNTAIN RD			
						00.890		STOP SIGN			

*A,B = UNIMPROVED; C = GRADED & DRAINED; D,E = SOIL,GRAVEL,STONE; F,G = LOW TYPE BITUMINOUS
H,I = HIGH TYPE BITUMINOUS; J = CONCRETE; K= BRICK; L = BLOCK

STATE HIGHWAY LOCATION REFERENCE

COUNTY: ANNE ARUNDEL
DISTRICT: 5
DATE: 12/31/13

ROUTE NUMBER: **MD 915H**
INVENTORY DIRECTION: WEST
ROUTE NAME: EMBER DR

STATE SYSTEM		FUNCTIONAL CLASS	MEDIAN TYPE	ACCESS CONTROL	NHS	MILEPOINT		MILEPOINT DESCRIPTION	MARKED LANES	SURFACE WIDTH/TYPE*	AADT
STATE SECONDARY	R	URB LOCAL	NONE (UNDIV)	NONE	NOT NHS	00.000			2	24I	98
						00.000	MD915	BALTO ANNAPOLIS BLVD			
						00.470		ROAD END: GATE			

ROUTE NUMBER: **MD 917**
INVENTORY DIRECTION: NORTH
ROUTE NAME: MAX BLOB PARK RD

STATE SYSTEM		FUNCTIONAL CLASS	MEDIAN TYPE	ACCESS CONTROL	NHS	MILEPOINT		MILEPOINT DESCRIPTION	MARKED LANES	SURFACE WIDTH/TYPE*	AADT
STATE SECONDARY	R	URB LOCAL	NONE (UNDIV)	NONE	NOT NHS	00.000			2	24I	98
						00.000	MD175AA	MAX BLOB PARK RD			
						00.020			2	32I	
						00.031		JESSUP VFD			
						00.060			2	24I	
						00.090	OP317	MAX BLOB PARK RD			

ROUTE NUMBER: **MD 931L**
INVENTORY DIRECTION: SOUTH
ROUTE NAME: HOLLY DR

STATE SYSTEM		FUNCTIONAL CLASS	MEDIAN TYPE	ACCESS CONTROL	NHS	MILEPOINT		MILEPOINT DESCRIPTION	MARKED LANES	SURFACE WIDTH/TYPE*	AADT
STATE SECONDARY	R	URB LOCAL	NONE (UNDIV)	NONE	NOT NHS	00.000			2	26I	98
						00.000	MD179	ST MARGARETS RD			
						00.000		STOP SIGN			
						00.031		SPEED LIMIT 30 MPH			
						00.040			2	24I	
						00.070	OP759	MEETING HOUSE LA			
						00.110	CO2509	HOLLY DR			

ROUTE NUMBER: **MD 931Q**
INVENTORY DIRECTION: EAST
ROUTE NAME: COLLEGE PKWY

STATE SYSTEM		FUNCTIONAL CLASS	MEDIAN TYPE	ACCESS CONTROL	NHS	MILEPOINT		MILEPOINT DESCRIPTION	MARKED LANES	SURFACE WIDTH/TYPE*	AADT
STATE SECONDARY	R	URB MINOR ART	NONE (UNDIV)	NONE	NOT NHS	04.590			2	34I	16,973

*A,B = UNIMPROVED; C = GRADED & DRAINED; D,E = SOIL,GRAVEL,STONE; F,G = LOW TYPE BITUMINOUS
H,I = HIGH TYPE BITUMINOUS; J = CONCRETE; K= BRICK; L = BLOCK

STATE HIGHWAY LOCATION REFERENCE

COUNTY: ANNE ARUNDEL
DISTRICT: 5
DATE: 12/31/13

ROUTE NUMBER: MD 931Q CONTINUED

INVENTORY DIRECTION: EAST

ROUTE NAME: COLLEGE PKWY

STATE SYSTEM		FUNCTIONAL CLASS	MEDIAN TYPE	ACCESS CONTROL	NHS	MILEPOINT		MILEPOINT DESCRIPTION	MARKED LANES	SURFACE WIDTH/TYPE*	AADT
STATE SECONDARY	R	URB MINOR ART	NONE (UNDIV)	NONE	NOT NHS	04.590	CO2420	COLLEGE PKWY (BACK)	2	34I	16,973
						04.610			2	44I	
						04.620			2	34I	
						04.640			2	24I	
						04.744			3	36I	
						04.810		SPUR TO MD 179			
						04.810		SPUR FR MD 179			
		URB LOCAL				04.820			2	24I	10,952
						04.820	MD179	CAPE ST CLAIRE RD			
						04.820		TRAFFIC SIGNAL			
						04.840			3	36I	
						04.840		SPUR FR MD 179			
						04.901		BROADNECK PL			
						04.970	CO5467	OLD CAPE ST CLAIRE RD			
						04.970	MD931R	EAST COLLEGE PKWY			
						04.970	CO6095	PEREGOY PARK PL (AHEAD)			
						04.970		STOP SIGN			

ROUTE NUMBER: MD 931R

INVENTORY DIRECTION: NORTH

ROUTE NAME: EAST COLLEGE PKWY

STATE SYSTEM		FUNCTIONAL CLASS	MEDIAN TYPE	ACCESS CONTROL	NHS	MILEPOINT		MILEPOINT DESCRIPTION	MARKED LANES	SURFACE WIDTH/TYPE*	AADT
STATE SECONDARY	R	URB LOCAL	NONE (UNDIV)	NONE	NOT NHS	00.000			2	38I	98
						00.000	MD908B	EAST COLLEGE PKWY			
						00.045			2	44I	
						00.080			2	24I	
						00.150	MD931Q	COLLEGE PKWY			
						00.150	CO6095	PEREGOY PARK PL			
						00.150	CO5467	OLD CAPE ST CLAIRE RD (AHEAD)			

*A,B = UNIMPROVED; C = GRADED & DRAINED; D,E = SOIL,GRAVEL,STONE; F,G = LOW TYPE BITUMINOUS
H,I = HIGH TYPE BITUMINOUS; J = CONCRETE; K= BRICK; L = BLOCK

STATE HIGHWAY LOCATION REFERENCE

COUNTY: ANNE ARUNDEL
DISTRICT: 5
DATE: 12/31/13

ROUTE NUMBER: **MD 931U**
INVENTORY DIRECTION: EAST
ROUTE NAME: WOODLAND CIR

STATE SYSTEM		FUNCTIONAL CLASS	MEDIAN TYPE	ACCESS CONTROL	NHS	MILEPOINT		MILEPOINT DESCRIPTION	MARKED LANES	SURFACE WIDTH/TYPE*	AADT
STATE SECONDARY	R	URB LOCAL	NONE (UNDIV)	NONE	NOT NHS	00.370			2	20I	98
						00.370	CO2487	WOODLAND CIR (BACK)			
						00.380	MD179	CAPE ST CLAIRE RD			
						00.380		STOP SIGN			
						00.380	CO6841	SAINT CLAIRE CT (AHEAD)			

ROUTE NUMBER: **MD 931Y**
INVENTORY DIRECTION: SOUTH
ROUTE NAME: HOLLYBEACH FARM RD

STATE SYSTEM		FUNCTIONAL CLASS	MEDIAN TYPE	ACCESS CONTROL	NHS	MILEPOINT		MILEPOINT DESCRIPTION	MARKED LANES	SURFACE WIDTH/TYPE*	AADT
STATE SECONDARY	R	URB LOCAL	NONE (UNDIV)	NONE	NOT NHS	00.000			2	14I	98
						00.000	MD908C	SKIDMORE DR			
						00.000		STOP SIGN			
						00.040	OP748	HOLLYBEACH FARM RD (AHEAD)			

ROUTE NUMBER: **MD 969**
INVENTORY DIRECTION: NORTH
ROUTE NAME: ELEANOR DR

STATE SYSTEM		FUNCTIONAL CLASS	MEDIAN TYPE	ACCESS CONTROL	NHS	MILEPOINT		MILEPOINT DESCRIPTION	MARKED LANES	SURFACE WIDTH/TYPE*	AADT
STATE SECONDARY	R	URB LOCAL	NONE (UNDIV)	NONE	NOT NHS	00.000			2	10D&E	0
						00.000	MD168	NURSERY RD			
						00.080		ROAD END			

ROUTE NUMBER: **MD 969A**
INVENTORY DIRECTION: NORTH
ROUTE NAME: FAIRVIEW AVE

STATE SYSTEM		FUNCTIONAL CLASS	MEDIAN TYPE	ACCESS CONTROL	NHS	MILEPOINT		MILEPOINT DESCRIPTION	MARKED LANES	SURFACE WIDTH/TYPE*	AADT
STATE SECONDARY	R	URB LOCAL	CURBED	NONE	NOT NHS	00.000			3	36I	1,785
						00.000	MD168	NURSERY RD			
						00.000		TRAFFIC SIGNAL			
						00.050	RP695- 1	RAMP 1 FR IS 695 NB TO MD 969A WB			
						00.070			3	35I	

*A,B = UNIMPROVED; C = GRADED & DRAINED; D,E = SOIL,GRAVEL,STONE; F,G = LOW TYPE BITUMINOUS
H,I = HIGH TYPE BITUMINOUS; J = CONCRETE; K= BRICK; L = BLOCK

STATE HIGHWAY LOCATION REFERENCE

COUNTY: ANNE ARUNDEL
DISTRICT: 5
DATE: 12/31/13

ROUTE NUMBER: **MD 969A** **CONTINUED**
INVENTORY DIRECTION: NORTH
ROUTE NAME: FAIRVIEW AVE

STATE SYSTEM		FUNCTIONAL CLASS	MEDIAN TYPE	ACCESS CONTROL	NHS	MILEPOINT		MILEPOINT DESCRIPTION	MARKED LANES	SURFACE WIDTH/TYPE*	AADT
STATE SECONDARY	R	URB LOCAL	NONE (UNDIV)	NONE	NOT NHS	00.090			2	42I	1,785
						00.090	RP695- 4	RAMP 4 FR RAMP 1(FR IS695 NB) TO MD 969A			
						00.090	RP695- 2	RAMP 2 FR MD 969A WB TO IS 695 NB			
						00.110	CO116	FAIRVIEW AVE			

ROUTE NUMBER: **MD 980A**
INVENTORY DIRECTION: SOUTH
ROUTE NAME: MD 4 SERVICE RD

STATE SYSTEM		FUNCTIONAL CLASS	MEDIAN TYPE	ACCESS CONTROL	NHS	MILEPOINT		MILEPOINT DESCRIPTION	MARKED LANES	SURFACE WIDTH/TYPE*	AADT
STATE SECONDARY	R	RUR LOCAL	PAINTED	NONE	NOT NHS	00.000			2	24I	805
						00.000	MD408	MT ZION RD (BACK)			
						00.000	MD 4	STEPHANIE ROPER HIGHWAY			
						00.000		STRUC #2220			
			NONE (UNDIV)			00.010					
						00.024		END BRIDGE			
			PAINTED			00.050					
						00.050	RP 4- 6	RAMP 6 FR MD 4 EB TO MD 980A SB			
						00.050	RP 4- 4	RAMP 4 FR MD 980A NB TO MD 4 EB			
						00.050		CROSSOVER			
			NONE (UNDIV)			00.120					
						00.350			2	20I	
						00.680			2	22I	
						00.680		SPUR FR MD 4			
						01.070	MD980E	PLUMMER LA			
						01.070		STOP SIGN			

ROUTE NUMBER: **MD 980B**
INVENTORY DIRECTION: SOUTH
ROUTE NAME: MD 4 SERVICE RD

STATE SYSTEM		FUNCTIONAL CLASS	MEDIAN TYPE	ACCESS CONTROL	NHS	MILEPOINT		MILEPOINT DESCRIPTION	MARKED LANES	SURFACE WIDTH/TYPE*	AADT
STATE SECONDARY	R	RUR LOCAL	NONE (UNDIV)	NONE	NOT NHS	00.000			2	26H	0
						00.000	CO3547	WRIGHTON RD			
						00.000		STOP SIGN			

*A,B = UNIMPROVED; C = GRADED & DRAINED; D,E = SOIL,GRAVEL,STONE; F,G = LOW TYPE BITUMINOUS
H,I = HIGH TYPE BITUMINOUS; J = CONCRETE; K= BRICK; L = BLOCK

STATE HIGHWAY LOCATION REFERENCE

COUNTY: ANNE ARUNDEL
DISTRICT: 5
DATE: 12/31/13

ROUTE NUMBER: **MD 980B** **CONTINUED**
INVENTORY DIRECTION: SOUTH
ROUTE NAME: MD 4 SERVICE RD

STATE SYSTEM		FUNCTIONAL CLASS	MEDIAN TYPE	ACCESS CONTROL	NHS	MILEPOINT		MILEPOINT DESCRIPTION	MARKED LANES	SURFACE WIDTH/TYPE*	AADT
STATE SECONDARY	R	RUR LOCAL	NONE (UNDIV)	NONE	NOT NHS	00.140			2	20H	0
						00.238		SPEED LIMIT 40 MPH			
						00.640		SPUR TO MD 4			
						00.640		STOP SIGN			
						00.830	CO3543	UPPER PINDELL RD			
						00.830		STOP SIGN			
						01.210		SPUR TO MD 4 SB			
						01.540		ENT TO PARK & RIDE			
						01.680			2	20I	
NAME: SOUTHERN MOST RD						01.680	CO3541	LOWER PINDELL RD			
						01.680		STOP SIGN			
						01.790			2	18I	
						01.930			2	18G	
						02.050		ROAD END - GATE			

ROUTE NUMBER: **MD 980C**
INVENTORY DIRECTION: NORTH
ROUTE NAME: FISHERS STATION RD

STATE SYSTEM		FUNCTIONAL CLASS	MEDIAN TYPE	ACCESS CONTROL	NHS	MILEPOINT		MILEPOINT DESCRIPTION	MARKED LANES	SURFACE WIDTH/TYPE*	AADT
STATE SECONDARY	R	RUR LOCAL	NONE (UNDIV)	NONE	NOT NHS	00.000			2	20G	99
						00.000	CO3540	FISHERS STATION RD (BACK)			
						00.310		SPUR TO MD 4			
						00.470			1	16G	
						00.520	MD 4	SOUTHERN MD BLVD			
						00.520		STOP SIGN			

ROUTE NUMBER: **MD 980E**
INVENTORY DIRECTION: SOUTH
ROUTE NAME: PLUMMER LA

STATE SYSTEM		FUNCTIONAL CLASS	MEDIAN TYPE	ACCESS CONTROL	NHS	MILEPOINT		MILEPOINT DESCRIPTION	MARKED LANES	SURFACE WIDTH/TYPE*	AADT
STATE SECONDARY	R	RUR LOCAL	NONE (UNDIV)	NONE	NOT NHS	00.000			1	20I	99
						00.000	MD 4	STEPHANIE ROPER HIGHWAY			
						00.040			2	28I	

*A,B = UNIMPROVED; C = GRADED & DRAINED; D,E = SOIL,GRAVEL,STONE; F,G = LOW TYPE BITUMINOUS
H,I = HIGH TYPE BITUMINOUS; J = CONCRETE; K= BRICK; L = BLOCK

STATE HIGHWAY LOCATION REFERENCE

COUNTY: ANNE ARUNDEL
DISTRICT: 5
DATE: 12/31/13

ROUTE NUMBER: **MD 980E** **CONTINUED**
INVENTORY DIRECTION: SOUTH
ROUTE NAME: PLUMMER LA

STATE SYSTEM		FUNCTIONAL CLASS	MEDIAN TYPE	ACCESS CONTROL	NHS	MILEPOINT		MILEPOINT DESCRIPTION	MARKED LANES	SURFACE WIDTH/TYPE*	AADT
STATE SECONDARY	R	RUR LOCAL	NONE (UNDIV)	NONE	NOT NHS	00.040		SPUR TO MD 4	2	28I	99
						00.050	MD980A	MD 4 SERVICE RD			
						00.070		SPEED LIMIT 40 MPH			
						00.130	CO3548	PLUMMER LA (AHEAD)			

ROUTE NUMBER: **MD 990**
INVENTORY DIRECTION: NORTH
ROUTE NAME: NO NAME

STATE SYSTEM		FUNCTIONAL CLASS	MEDIAN TYPE	ACCESS CONTROL	NHS	MILEPOINT		MILEPOINT DESCRIPTION	MARKED LANES	SURFACE WIDTH/TYPE*	AADT
STATE SECONDARY	R	URB LOCAL	NONE (UNDIV)	NONE	NOT NHS	00.000			2	14I	98
						00.000	MD177	MOUNTAIN RD			
						00.010		ROAD END - GATE/BARRICADE			

ROUTE NUMBER: **MD 995**
INVENTORY DIRECTION: NORTH
ROUTE NAME: AMTRAK WAY

STATE SYSTEM		FUNCTIONAL CLASS	MEDIAN TYPE	ACCESS CONTROL	NHS	MILEPOINT		MILEPOINT DESCRIPTION	MARKED LANES	SURFACE WIDTH/TYPE*	AADT
STATE SECONDARY	R	URB LOCAL	CURBED	NONE	NOT NHS	00.000			2	36I	495
						00.000	MD170	AVIATION BLVD			
						00.000		TRAFFIC SIGNAL			
						00.020			3	48I	
						00.020		SPUR FR MD 170			
						00.050			2	32I	
						00.050		CROSSOVER			
						00.067			2	26I	
			NONE (UNDIV)			00.100			2	24I	
						00.136		SPEED LIMIT 35 MPH			
						00.450		SPEED LIMIT 15 MPH			
						00.460		BIKE TRAIL			
						00.460		SIGN: BIKE ROUTE			
						00.500		ROAD END			

*A,B = UNIMPROVED; C = GRADED & DRAINED; D,E = SOIL,GRAVEL,STONE; F,G = LOW TYPE BITUMINOUS
H,I = HIGH TYPE BITUMINOUS; J = CONCRETE; K= BRICK; L = BLOCK

STATE HIGHWAY LOCATION REFERENCE

COUNTY: ANNE ARUNDEL
DISTRICT: 5
DATE: 12/31/13

ROUTE NUMBER: **MD 997D**
INVENTORY DIRECTION: NORTH
ROUTE NAME: SERVICE RD

STATE SYSTEM		FUNCTIONAL CLASS	MEDIAN TYPE	ACCESS CONTROL	NHS	MILEPOINT		MILEPOINT DESCRIPTION	MARKED LANES	SURFACE WIDTH/TYPE*	AADT
STATE SECONDARY	R	URB LOCAL	UNPROTECTED	NONE	NOT NHS	00.000			2	26I	98
						00.000	CO5381	MORRIS TONGUE RD			
						00.000	RP 3- 2	RAMP 2 FR MD 3 WB TO MD 997D NB (BACK)			
						00.007		SPEED LIMIT 45 MPH			
			PAINTED			00.060					
			NONE (UNDIV)			00.100					
						00.200	CO5461	VETERANS HWY			
						00.240	IS 97	NO NAME			
						00.240		STRUC #2142			
						00.270	MD 3	ROBERT CRAIN HWY			
						00.270		STRUC #2143			
						00.290	CO5460	JABEZ RUN			

ROUTE NUMBER: **MD 997E**
INVENTORY DIRECTION: EAST
ROUTE NAME: STEVENSON RD

STATE SYSTEM		FUNCTIONAL CLASS	MEDIAN TYPE	ACCESS CONTROL	NHS	MILEPOINT		MILEPOINT DESCRIPTION	MARKED LANES	SURFACE WIDTH/TYPE*	AADT
STATE SECONDARY	R	URB COLL	NONE (UNDIV)	NONE	NOT NHS	00.900			2	24I	3,822
						00.900	CO1337	STEVENSON RD (BACK)			
						00.960	CO5380	OLD STEVENSON RD			
			PAINTED			01.020					
			CURBED			01.040					
						01.050		SPUR FR NEW CUT RD			
						01.050		SPUR TO NEW CUT RD			
						01.060	MD 3BU	NEW CUT RD			
						01.060		TRAFFIC SIGNAL			

ROUTE NUMBER: **US 50**
INVENTORY DIRECTION: EAST
ROUTE NAME: JOHN HANSON HWY

STATE SYSTEM		FUNCTIONAL CLASS	MEDIAN TYPE	ACCESS CONTROL	NHS	MILEPOINT		MILEPOINT DESCRIPTION	MARKED LANES	SURFACE WIDTH/TYPE*	AADT
						00.000		SEE IS 595			
						00.000		PRINCE GEORGES CO/L			

*A,B = UNIMPROVED; C = GRADED & DRAINED; D,E = SOIL,GRAVEL,STONE; F,G = LOW TYPE BITUMINOUS
H,I = HIGH TYPE BITUMINOUS; J = CONCRETE; K= BRICK; L = BLOCK

STATE HIGHWAY LOCATION REFERENCE

COUNTY: ANNE ARUNDEL
DISTRICT: 5
DATE: 12/31/13

ROUTE NUMBER: US 50 CONTINUED

INVENTORY DIRECTION: EAST

ROUTE NAME: JOHN HANSON HWY

STATE SYSTEM		FUNCTIONAL CLASS	MEDIAN TYPE	ACCESS CONTROL	NHS	MILEPOINT		MILEPOINT DESCRIPTION	MARKED LANES	SURFACE WIDTH/TYPE*	AADT
STATE PRIMARY	R	URB FRWY EXPWY	POSITIVE BARRIER	FULL	NHS	10.620			6	72I	121,401
						10.620	IS595	JOHN HANSON HWY (BACK)			
						10.620	RP595- 4	RAMP 4 FR MD 70 NB TO US 50/IS 595 EB			
						10.620		END X-REF W/ IS 595			
						10.720					
						10.890			6	84I	
						11.030			6	72I	
						11.090			6	72J	
						11.090		BEGIN BRIDGE			
						11.360		STRUC #2038 SEVERN RIVER			
						11.640			6	72I	
						11.640		END BRIDGE			
						12.020	RP 50- 6	RAMP 6 FR US 50 EB TO MD 450 SB			
						12.020	RP 50- 8	RAMP 8 FR MD 2 SB TO US 50 WB			
						12.140	CO5254	BOULTERS WAY			
						12.210		STRUC #2039			
						12.210	RP 50- 7	RAMP 7 FR US 50 WB TO MD 2 SB			
						12.270		BEGIN BRIDGE			
						12.280					101,851
NAME: BLUE STAR MEMORIAL HWY						12.280	MD 2	GOV RITCHIE HWY			
						12.280		STRUC #2100			
						12.280	MD450	GOV RITCHIE HWY			
						12.280		STRUC #2101			
						12.280		EXIT #27			
						12.280	RP 50-10	RAMP 10 FR MD 2 SB TO US 50 EB			
						12.290		END BRIDGE			
						12.420	RP 50- 2	RAMP 2 FR US 50 WB TO MD 2 NB			
						12.460	RP 50-10	RAMP 10 FR MD 2 SB TO US 50 EB			
						12.510		MILE MARKER 27.0			
						12.580	MD648F	BALTO ANNAPOLIS BLVD			
						13.080	RP 50- 8	RAMP 8 FR BAY DALE DR SB TO US 50 WB			
						13.230					80,521
						13.230	CO4427	BAY DALE DR			
						13.230		STRUC #2201			

*A,B = UNIMPROVED; C = GRADED & DRAINED; D,E = SOIL,GRAVEL,STONE; F,G = LOW TYPE BITUMINOUS
H,I = HIGH TYPE BITUMINOUS; J = CONCRETE; K= BRICK; L = BLOCK

STATE HIGHWAY LOCATION REFERENCE

COUNTY: ANNE ARUNDEL
DISTRICT: 5
DATE: 12/31/13

ROUTE NUMBER: US 50 CONTINUED

INVENTORY DIRECTION: EAST

ROUTE NAME: BLUE STAR MEMORIAL HWY

STATE SYSTEM		FUNCTIONAL CLASS	MEDIAN TYPE	ACCESS CONTROL	NHS	MILEPOINT		MILEPOINT DESCRIPTION	MARKED LANES	SURFACE WIDTH/TYPE*	AADT
STATE PRIMARY	R	URB FRWY EXPWY	POSITIVE BARRIER	FULL	NHS	13.230		EXIT #28	6	72I	80,521
						13.370	RP 50- 3	RAMP 3 FR US 50 EB TO FERGUSON RD NB			
						13.390	RP 50- 2	RAMP 2 FR US 50 WB TO BAY DALE DR NB			
						13.456		MILE MARKER 28.0			
						13.510	RP 50- 5	RAMP 5 FR FERGUSON RD SB TO US 50 EB			
						13.657			6	84I	
						13.720			6	72I	
						14.100			6	84I	
						14.160			6	72I	
						14.200	MD908A	BUSCHS FRONTAGE RD			
						14.440		MILE MARKER 29.0			
						14.580	RP 50- 8	RAMP 8 FR MD 179 SB TO US 50 WB			
						14.640	RP 50- 5	RAMP 5 FR MD 908A SB TO US 50 EB			
						14.760					68,300
						14.760	MD179	CAPE ST CLAIRE RD			
						14.760		STRUC #2200			
						14.760		EXIT #29			
						14.850	RP 50- 3	RAMP 3 FR US 50 EB TO MD 179 NB			
						15.020	RP 50- 2	RAMP 2 FR US 50 WB TO MD 179 NB			
						15.270	RP 50- 6	RAMP 6 FR US 50 EB TO MD 908C SB			
						15.270		EXIT #30 WHITEHALL RD			
						15.360	RP 50- 4	RAMP 4 FR MD 908C NB TO US 50 EB			
						15.420		MILE MARKER 30.0			
						15.881		SPEED LIMIT 55 MPH			
						16.250		SPUR TO MD 908C			
						16.250		EXIT #31 WHITEHALL RD			
						16.470		MILE MARKER 31.0			
						16.720	RP 50- 9	RAMP 9 FR US 50 WB TO US 50 WB			
						16.740	RP 50- 6	RAMP 6 FR US 50 EB TO MD 908D SB			
			UNPROTECTED			16.800					
			POSITIVE BARRIER			16.850					
			UNPROTECTED			16.900					
						16.928		SPEED LIMIT 40 MPH			
			POSITIVE BARRIER			17.040					
						17.040	RP 50- 5	RAMP 5 FR MD 908D SB TO US 50 EB			

*A,B = UNIMPROVED; C = GRADED & DRAINED; D,E = SOIL,GRAVEL,STONE; F,G = LOW TYPE BITUMINOUS
H,I = HIGH TYPE BITUMINOUS; J = CONCRETE; K= BRICK; L = BLOCK

STATE HIGHWAY LOCATION REFERENCE

COUNTY: ANNE ARUNDEL
DISTRICT: 5
DATE: 12/31/13

ROUTE NUMBER: US 50 CONTINUED

INVENTORY DIRECTION: EAST

ROUTE NAME: BLUE STAR MEMORIAL HWY

STATE SYSTEM		FUNCTIONAL CLASS	MEDIAN TYPE	ACCESS CONTROL	NHS	MILEPOINT		MILEPOINT DESCRIPTION	MARKED LANES	SURFACE WIDTH/TYPE*	AADT
STATE PRIMARY	R	URB FRWY EXPWY	POSITIVE BARRIER	FULL	NHS	17.050			6	72I	70,654
						17.050		END STATE MAINTENANCE			
						17.050		BEGIN TOLL MAINTENANCE			
						17.050	MD908D	OCEANIC DR			
						17.050		STRUC #2111			
						17.050		EXIT #32			
						17.098		SIGN: END SHA MAINTENANCE			
						17.098		SIGN: BEGIN MDTA MAINTENANCE			
						17.121			4	120I	
						17.121		CROSSOVER			
						17.140			4	136I	
						17.150	RP 50- 9	RAMP 9 FR US 50 WB TO US 50 WB			
						17.220			6	120J	
						17.310			14	156J	
						17.340		TOLL PLAZA (11 E/B TOLL LANES)			
			UNPROTECTED			17.390			6	120I	
			POSITIVE BARRIER			17.440			5	60I	
						17.440		OLD FERRY RD			
						17.460		SPEED LIMIT 50 MPH			
						17.470		MILE MARKER 32.0			
			UNPROTECTED			17.540					
						17.560		SPEED LIMIT 40 MPH			
						17.668		MILE MARKER 32.0			
			POSITIVE BARRIER			17.710			5	62J	
						17.710		BEGIN BRIDGE			
						18.138		SPEED LIMIT 50 MPH			
						18.460		MILE MARKER 33.0			
						19.470		MILE MARKER 34.0			
						19.880		STRUC #AAZ050 CHESAPEAKE BAY			
						19.880		QUEEN ANNES CO/L			

*A,B = UNIMPROVED; C = GRADED & DRAINED; D,E = SOIL,GRAVEL,STONE; F,G = LOW TYPE BITUMINOUS
H,I = HIGH TYPE BITUMINOUS; J = CONCRETE; K= BRICK; L = BLOCK