2015

Calendar Year

HIGHWAY LOCATION REFERENCE

ALL INTERSECTIONS

Data as of December 31, 2015

ANNE ARUNDEL

COUNTY

SHA DISTRICT #5

AA

[redacted]

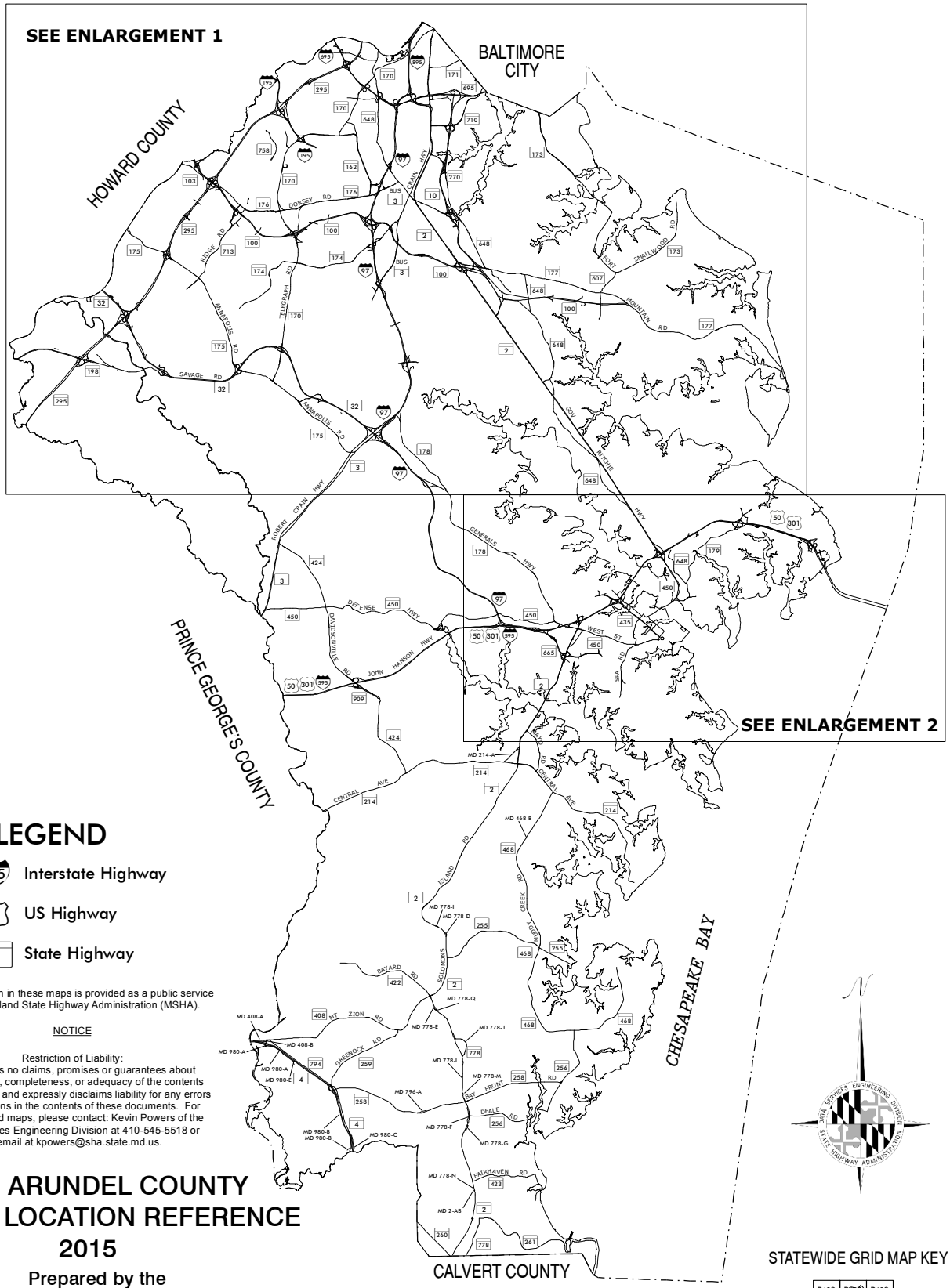

LEGEND

- 95 Interstate Highway
- 1 US Highway
- 8 State Highway

The information in these maps is provided as a public service by the Maryland State Highway Administration (MSHA).

NOTICE

Restriction of Liability:
SHA makes no claims, promises or guarantees about the accuracy, completeness, or adequacy of the contents of these maps and expressly disclaims liability for any errors and omissions in the contents of these documents. For more detailed maps, please contact: Kevin Powers of the Data Services Engineering Division at 410-545-5518 or by email at kpowers@sha.state.md.us.

ANNE ARUNDEL COUNTY HIGHWAY LOCATION REFERENCE 2015

Prepared by the

Maryland Department of Transportation

STATE HIGHWAY ADMINISTRATION
DATA SERVICES ENGINEERING DIVISION

0 1 2 3 4 Miles

Data as of December 31, 2015

STATEWIDE GRID MAP KEY

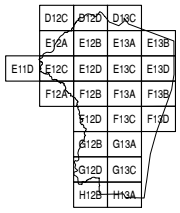

ANNE ARUNDEL COUNTY
ENLARGEMENT 1
HIGHWAY LOCATION REFERENCE
2015

Prepared by the

Maryland Department of Transportation

STATE HIGHWAY ADMINISTRATION
DATA SERVICES ENGINEERING DIVISION

0 1 2 3 4 Miles

Data as of December 31, 2015

LEGEND

95 Interstate Highway

1 US Highway

8 State Highway

The information in these maps is provided as a public service by the Maryland State Highway Administration (MSHA).

NOTICE

Restriction of Liability:
SHA makes no claims, promises or guarantees about the accuracy, completeness, or adequacy of the contents of these maps and expressly disclaims liability for any errors and omissions in the contents of these documents. For more detailed maps, please contact: Kevin Powers of the Data Services Engineering Division at 410-545-5518 or by email at kpowers@sha.state.md.us.

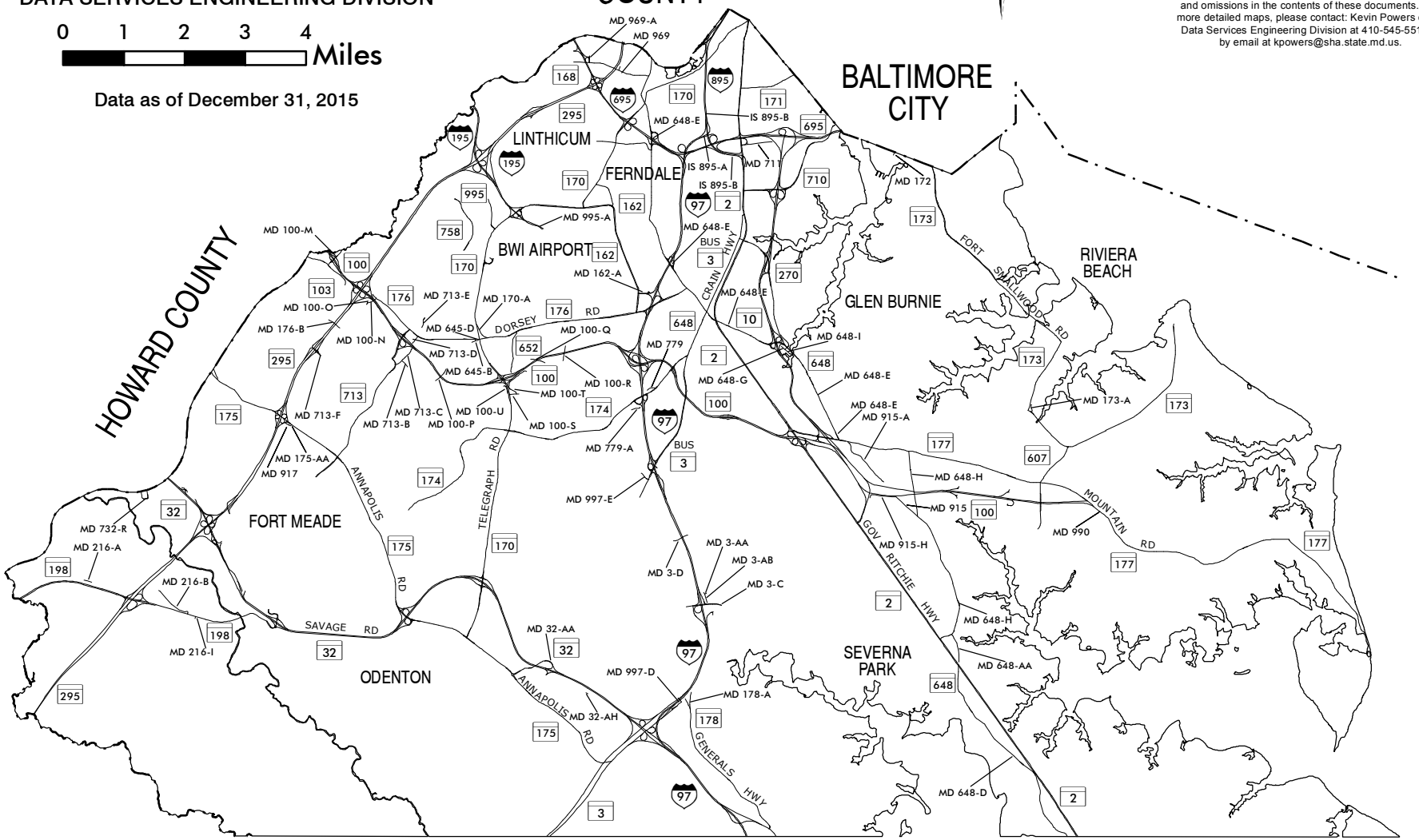

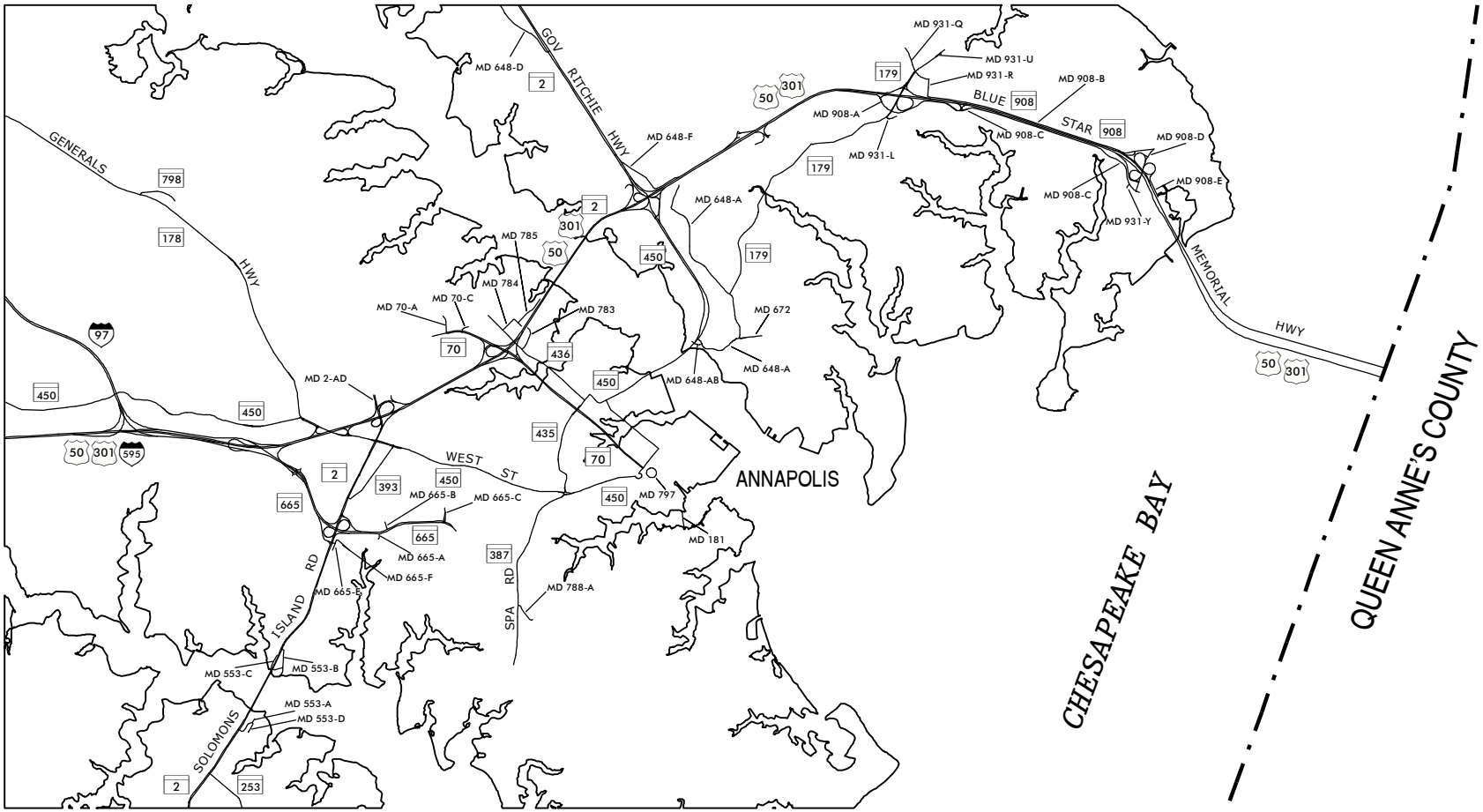

ANNE ARUNDEL COUNTY
ENLARGEMENT 2
HIGHWAY LOCATION REFERENCE
2015

Prepared by the

Maryland Department of Transportation

STATE HIGHWAY ADMINISTRATION
DATA SERVICES ENGINEERING DIVISION

0 1 2 3 4 Miles

Data as of December 31, 2015

LEGEND

95 Interstate Highway

1 US Highway

8 State Highway

The information in these maps is provided as a public service by the Maryland State Highway Administration (MSHA).

NOTICE

Restriction of Liability:
SHA makes no claims, promises or guarantees about the accuracy, completeness, or adequacy of the contents of these maps and expressly disclaims liability for any errors and omissions in the contents of these documents. For more detailed maps, please contact: Kevin Powers of the Data Services Engineering Division at 410-545-5518 or by email at kpowers@sha.state.md.us.

ROUTE ALERT LIST

ANNE ARUNDEL COUNTY

IS 195, Metropolitan Blvd – A section of this road, from the southernmost ramps of MD 170 southerly to the end of SHA maintenance at the BWI Thurgood Marshall Airport, (mile points 0.00-0.36) has been de-designated as an interstate route. The new route number for this section is MD 995-A.

MD 450 – A section of this road in Annapolis, from the intersections of King George Street and Annapolis Street to MD 648-A, has been renamed Baltimore Annapolis Blvd.

MD 553-A, South River Rd S – Road has been shortened due to a gate/barricade.

MARYLAND DEPARTMENT OF TRANSPORTATION - STATE HIGHWAY ADMINISTRATION
OFFICE OF PLANNING AND PRELIMINARY ENGINEERING
DATA SERVICES ENGINEERING DIVISION
STATE MAINTAINED HIGHWAYS ON THE NATIONAL HIGHWAY SYSTEM
AS OF DECEMBER 31,2015

COUNTY: ANNE ARUNDEL

ROUTE	MAINLINE	BEG DESCRIPTION				END DESCRIPTION				NHS TYPE
IS 97	MAINLINE	0.000	IS	595	JOHN HANSON HWY	17.620	IS	895 A	HARBOR TUNNEL THRUWAY (AHEAD)	NHS SYSTEM
IS 195	MAINLINE	0.360	MD	995A	METROPOLITAN BLVD (BACK)	2.560			BALTIMORE CO/L	NHS SYSTEM
IS 595	MAINLINE	0.000			PRINCE GEORGES CO/L	10.620	US	50	JOHN HANSON HWY (AHEAD)	NHS SYSTEM
IS 695	MAINLINE	0.000	MD	695	BALTO BELTWAY (BACK)	2.920			BALTIMORE CO/L	NHS SYSTEM
IS 895	MAINLINE	0.000			BALTIMORE CO/L	0.800			BALTO CITY LINE	NHS SYSTEM
IS 895A	MAINLINE	0.000	IS	97	NO NAME (BACK)	0.710	IS	895 B	HARBOR TUNNEL THRUWAY	NHS SYSTEM
IS 895B	MAINLINE	0.000	MD	2	GOV RITCHIE HWY	1.310	IS	895 A	HARBOR TUNNEL THRUWAY	EXPANDED NHS
IS 895B	MAINLINE	1.310	IS	895A	HARBOR TUNNEL THRUWAY	2.670	IS	895	HARBOR TUNNEL THRUWAY	NHS SYSTEM
MD 2	MAINLINE	16.190	MD	214	CENTRAL AVE	20.770	IS	595	JOHN HANSON HWY	EXPANDED NHS
MD 2	MAINLINE	23.870	US	50	JOHN HANSON HWY	32.270	MD	10	ARUNDEL EXPWY	NHS SYSTEM
MD 2	MAINLINE	32.270	MD	10	ARUNDEL EXPWY	41.400			BALTO CITY LINE	EXPANDED NHS
MD 3	MAINLINE	0.000			PRINCE GEORGES CO/L	7.110	IS	97	NO NAME (AHEAD)	NHS SYSTEM
MD 3C	MAINLINE	0.390	IS	97	NO NAME	0.690	CO	1476	BENFIELD BLVD (AHEAD)	EXPANDED NHS
MD 4	MAINLINE	0.000			CALVERT CO/L	4.770			PRINCE GEORGES CO/L	NHS SYSTEM
MD 10	MAINLINE	0.000	MD	2	GOV RITCHIE HWY	0.810	MD	100	NO NAME (AHEAD)	NHS SYSTEM
MD 10	MAINLINE	1.290	MD	100	NO NAME (BACK)	7.170	MD	695	BALTO BELTWAY	NHS SYSTEM
MD 32	MAINLINE	0.000	IS	97	NO NAME (BACK)	9.210	GV	714	MAPES RD (AHEAD)	NHS SYSTEM
MD 32	MAINLINE	10.070	GV	714	SAVAGE RD (BACK)	11.460			HOWARD CO/L	NHS SYSTEM
MD 100	MAINLINE	0.000			HOWARD CO/L	10.920	MD	10	ARUNDEL EXPWY	NHS SYSTEM
MD 100	MAINLINE	10.920	MD	10	ARUNDEL EXPWY	14.870	MD	177	MOUNTAIN RD	EXPANDED NHS
MD 162	MAINLINE	0.000	MD	176	DORSEY RD	2.310	MD	170	CAMP MEADE RD	AIRPORT
MD 170	MAINLINE	0.000	MD	175	ANNAPOLIS RD	0.960	MD	32	NO NAME	PUBLIC TRANSIT
MD 170	MAINLINE	0.960	MD	32	NO NAME	5.180	MD	176	DORSEY RD	EXPANDED NHS
MD 170	MAINLINE	5.180	MD	176	DORSEY RD	8.650	MD	162	AVIATION BLVD	AIRPORT
MD 170	MAINLINE	8.650	MD	162	AVIATION BLVD	10.260	IS	695	BALTO BELTWAY	EXPANDED NHS
MD 173	MAINLINE	3.000	MD	607	HOG NECK RD	8.920			BALTO CITY LINE	EXPANDED NHS
MD 176	MAINLINE	4.730	MD	162	AVIATION BLVD	4.990	IS	97	NO NAME	AIRPORT
MD 177	MAINLINE	5.070			MD 100 WB/L	8.890	CO	1908	PINEHURST RD	EXPANDED NHS
MD 198	MAINLINE	0.000			PRINCE GEORGES CO/L	4.590	MD	32	MAPES RD	EXPANDED NHS
MD 214	MAINLINE	3.370	CO	2737	VICKSBURG DR	10.180	CO	3261	SHOREHAM BEACH RD	EXPANDED NHS
MD 295	MAINLINE	0.000			PRINCE GEORGES CO/L	6.200			END US GOVT MAINTENANCE	NHS SYSTEM
MD 295	MAINLINE	6.200			BEGIN STATE MAINTENANCE	15.100			BALTIMORE CO/L	NHS SYSTEM
MD 424	MAINLINE	5.850	MD	450	DEFENSE HWY	8.240	MD	3	ROBERT CRAIN HWY	EXPANDED NHS
MD 450	MAINLINE	9.440	CO	2801	JENNIFER RD	11.740	MD	435	TAYLOR AVE/END STATE MAINT	EXPANDED NHS
MD 450	MAINLINE	11.740	MD	435	TAYLOR AVE/BEGIN MUN MAINT	13.060			END MUNICIPAL MAINTENANCE	EXPANDED NHS
MD 450	MAINLINE	13.060			BEGIN STATE MAINTENANCE	15.830	MD	2	GOV RITCHIE HWY (AHEAD)	EXPANDED NHS
MD 607	MAINLINE	0.440	MD	100	NO NAME	1.540	MD	173	FORT SMALLWOOD RD	EXPANDED NHS
MD 648E	MAINLINE	3.910			ENT TO LIGHT RAIL STATION	4.290	IS	97	NO NAME	PUBLIC TRANSIT

MARYLAND DEPARTMENT OF TRANSPORTATION - STATE HIGHWAY ADMINISTRATION
OFFICE OF PLANNING AND PRELIMINARY ENGINEERING
DATA SERVICES ENGINEERING DIVISION
STATE MAINTAINED HIGHWAYS ON THE NATIONAL HIGHWAY SYSTEM
AS OF DECEMBER 31,2015

COUNTY: ANNE ARUNDEL

ROUTE		MAINLINE	BEG DESCRIPTION				END DESCRIPTION				NHS TYPE
MD	665	MAINLINE	0.000			RAMP FR IS 595	2.680	MU	441	BYWATER RD	EXPANDED NHS
MD	695	MAINLINE	0.000			BALTO CITY LINE	0.760	MD	10	ARUNDEL EXPWY	NHS SYSTEM
MD	695	MAINLINE	0.760	MD	10	ARUNDEL EXPWY	2.480	IS	695	BALTO BELTWAY (AHEAD)	NHS SYSTEM
MD	995A	MAINLINE	0.000	SR	30	NO NAME (BACK)	0.360	IS	195	METROPOLITAN BLVD (AHEAD)	NHS SYSTEM
US	50	MAINLINE	10.620	IS	595	JOHN HANSON HWY (BACK)	17.050	MD	908 D	OCEANIC DR/END STATE MAINT	NHS SYSTEM
US	50	MAINLINE	17.050	MD	908D	OCEANIC DR/BEGIN TOLL MAINT	19.880			QUEEN ANNES CO/L	NHS SYSTEM

MARYLAND DEPARTMENT OF TRANSPORTATION
STATE HIGHWAY ADMINISTRATION
DATA SERVICES ENGINEERING DIVISION

HIGHWAY LOCATION REFERENCE

COUNTY: ANNE ARUNDEL
DISTRICT: 5
DATE: 12/31/15

ROUTE NUMBER: **IS 97**
INVENTORY DIRECTION: NORTH
ROUTE NAME: NO NAME

STATE SYSTEM	FUNCTIONAL CLASS	MEDIAN TYPE	ACCESS CONTROL	NHS	MILEPOINT		MILEPOINT DESCRIPTION	MARKED LANES	SURFACE WIDTH/TYPE*	AADT
STATE PRIMARY	URB INTERSTATE	POSITIVE BARRIER	FULL	NHS	00.000			4	48I	89,310
					00.000	RP595-11	RAMP 11 FR IS 595 WB TO IS 595 WB			
					00.000	RP595-10	RAMP 10 FR IS 595 EB TO IS 595 EB			
					00.020					
					00.120	RP595-11	RAMP 11 FR IS 595 WB TO IS 595 WB			
					00.120		STRUC #020160002			
					00.120		EXIT #1			
					00.120	IS595	JOHN HANSON HWY			
					00.280		STRUC #020158001			
					00.280	RP 97- 3	RAMP 3 FR IS 595 EB TO IS 97 NB			
					00.370	RP 97- 8	RAMP 8 FR IS 97 SB TO IS 595 WB			
					00.380	RP 97- 3	RAMP 3 FR IS 595 EB TO IS 97 NB			
					00.455		DRAINAGE STRUC #020111X01			
					00.469		BEGIN BRIDGE			
					00.480		STRUC #020157021			
					00.480	MD450	DEFENSE HWY			
					00.493		END BRIDGE			
					00.660		SPEED LIMIT 65 MPH			
					00.717		SIGN: THIS HWY DEDICATED TO SENATOR CADE			
					01.160		MILE MARKER 1.0			
					01.180		BEGIN BRIDGE			
					01.190		STRUC #020156011			
					01.190	CO2619	CROWNSVILLE RD			
					01.200		END BRIDGE			
					02.160		STRUC #020155001 - BACON RIDGE BRANCH			
					02.170		MILE MARKER 2.0			
					02.600		STRUC #020154002			
					02.600	CO2620	HAWKINS RD			
					03.120		CROSSOVER			
					03.150		MILE MARKER 3.0			
					03.450		STRUC #020153002			
					03.450	SR 31	FARM RD			
					03.750		STRUC #020152001 - BACON RIDGE BRANCH			

*A,B = UNIMPROVED; C = GRADED & DRAINED; D,E = SOIL,GRAVEL,STONE; F,G = LOW TYPE BITUMINOUS
H,I = HIGH TYPE BITUMINOUS; J = CONCRETE; K= BRICK; L = BLOCK

MARYLAND DEPARTMENT OF TRANSPORTATION
STATE HIGHWAY ADMINISTRATION
DATA SERVICES ENGINEERING DIVISION

HIGHWAY LOCATION REFERENCE

COUNTY: ANNE ARUNDEL
DISTRICT: 5
DATE: 12/31/15

ROUTE NUMBER: **IS 97** **CONTINUED**

INVENTORY DIRECTION: NORTH

ROUTE NAME: NO NAME

STATE SYSTEM	FUNCTIONAL CLASS	MEDIAN TYPE	ACCESS CONTROL	NHS	MILEPOINT		MILEPOINT DESCRIPTION	MARKED LANES	SURFACE WIDTH/TYPE*	AADT
STATE PRIMARY	URB INTERSTATE	POSITIVE BARRIER	FULL	NHS	03.810		STRUC #020151001 - BACON RIDGE BRANCH	4	48I	89,310
					04.150		MILE MARKER 4.0			
					05.190					98,610
					05.190		STRUC #020150002			
					05.190		EXIT #5			
					05.190	RP 97- 5	RAMP 5 FR IS 97 SB TO RAMP 2 (TO MD 178)			
					05.600	RP 97- 5	RAMP 5 FR IS 97 SB TO RAMP 2 (TO MD 178)			
					05.640	RP 97- 2	RAMP 2 FR MD 178 WB TO IS 97 NB			
					05.710		STRUC #020149002			
					05.710	CO1219	WATERBURY RD			
					05.941		CROSSOVER			
					06.510	CO1207	MILLERSVILLE RD			
					06.510		STRUC #020148002			
					06.560	MD 32	NO NAME (SB/L)			
					06.710		EXIT #7			
					06.710	MD 32	NO NAME			
					07.087		BEGIN BRIDGE			
					07.100	MD 32	NO NAME			
					07.100		STRUC #020147011			
					07.115		END BRIDGE			
					07.440		STRUC #020146002			
					07.440	MD 3	ROBERT CRAIN HWY			
					07.820					121,760
					07.820	MD 3	ROBERT CRAIN HWY			
					07.870			5	60I	
					07.932		BEGIN BRIDGE			
					07.940		STRUC #020142011			
					07.940	MD997D	SERVICE RD			
					07.954		END BRIDGE			
					07.988			5	72I	
					08.110			5	60I	
					08.110		MILE MARKER 8.0			
					08.140	MD 3	ROBERT CRAIN HWY (SB/L)			

*A,B = UNIMPROVED; C = GRADED & DRAINED; D,E = SOIL,GRAVEL,STONE; F,G = LOW TYPE BITUMINOUS
H,I = HIGH TYPE BITUMINOUS; J = CONCRETE; K= BRICK; L = BLOCK

MARYLAND DEPARTMENT OF TRANSPORTATION
STATE HIGHWAY ADMINISTRATION
DATA SERVICES ENGINEERING DIVISION

HIGHWAY LOCATION REFERENCE

COUNTY: ANNE ARUNDEL
DISTRICT: 5
DATE: 12/31/15

ROUTE NUMBER: **IS 97** **CONTINUED**

INVENTORY DIRECTION: NORTH

ROUTE NAME: NO NAME

STATE SYSTEM	FUNCTIONAL CLASS	MEDIAN TYPE	ACCESS CONTROL	NHS	MILEPOINT		MILEPOINT DESCRIPTION	MARKED LANES	SURFACE WIDTH/TYPE*	AADT
STATE PRIMARY	URB INTERSTATE	POSITIVE BARRIER	FULL	NHS	08.650			6	72I	121,760
					08.660		BEGIN BRIDGE			
					08.680			6	72J	
					08.680		STRUC #020076001 - SEVERN RUN			
					08.700		END BRIDGE			
					09.240	RP 97- 6	RAMP 6 FR MD 3C EB TO IS 97 SB			
					09.280	RP 97- 4	RAMP 4 FR IS 97 NB TO VETERANS HWY			
					09.590	RP 97- 5	RAMP 5 FR IS 97 SB TO MD 3C EB			
					09.670					121,522
					09.670		EXIT #10			
					09.670	MD 3C	BENFIELD BLVD			
					09.670		STRUC #020141021			
					09.930	RP 97- 8	RAMP 8 FR IS 97 SB TO MD 3C WB			
					09.980	RP 97- 2	RAMP 2 FR MD 3C WB TO IS 97 NB			
					10.840	MD 3D	BRIGHTVIEW DR			
					10.840		STRUC #020140001			
					11.237		CROSSOVER			
					11.470	RP 97- 4	RAMP 4 FR IS 97 NB TO VETERANS HWY			
					11.660	RP 97- 6	RAMP 6 FR MD 3BU EB TO IS 97 SB			
					12.080		BEGIN BRIDGE			
					12.100					133,090
					12.100	MD 3BU	CRAIN HWY			
					12.100		EXIT #12			
					12.100		STRUC #020065011			
					12.130		END BRIDGE			
					12.140	RP 97- 7	RAMP 7 FR MD 3BU WB TO IS 97 SB			
					12.350	RP 97- 8	RAMP 8 FR IS 97 SB TO MD 3BU WB			
					12.380	RP 97- 2	RAMP 2 FR MD 3BU WB TO IS 97 NB			
					13.040	RP 97- 6	RAMP 6 FR MD 174 EB TO IS 97 SB			
					13.040	RP 97- 4	RAMP 4 FR IS 97 NB TO MD 174 EB			
					13.240	RP 97- 3	RAMP 3 FR MD 174 EB TO IS 97 NB			
					13.290					136,690
					13.290		STRUC #020063002			

*A,B = UNIMPROVED; C = GRADED & DRAINED; D,E = SOIL,GRAVEL,STONE; F,G = LOW TYPE BITUMINOUS
H,I = HIGH TYPE BITUMINOUS; J = CONCRETE; K= BRICK; L = BLOCK

MARYLAND DEPARTMENT OF TRANSPORTATION
STATE HIGHWAY ADMINISTRATION
DATA SERVICES ENGINEERING DIVISION

HIGHWAY LOCATION REFERENCE

COUNTY: ANNE ARUNDEL
DISTRICT: 5
DATE: 12/31/15

ROUTE NUMBER: **IS 97** **CONTINUED**

INVENTORY DIRECTION: NORTH

ROUTE NAME: NO NAME

STATE SYSTEM	FUNCTIONAL CLASS	MEDIAN TYPE	ACCESS CONTROL	NHS	MILEPOINT		MILEPOINT DESCRIPTION	MARKED LANES	SURFACE WIDTH/TYPE*	AADT
STATE PRIMARY	URB INTERSTATE	POSITIVE BARRIER	FULL	NHS	13.290		EXIT #13	6	72J	136,690
					13.290	MD174	QUARTERFIELD RD			
					13.290	RP 97- 5	RAMP 5 FR IS 97 SB TO MD 174 EB			
					13.490	RP 97- 1	RAMP 1 FR IS 97 NB TO MD 100 WB			
					13.540	RP 97- 6	RAMP 6 FR MD 100 EB TO IS 97 SB			
					13.780	RP 97- 3	RAMP 3 FR RAMP 6 (FR MD 100) TO IS 97 NB			
					13.810	RP 97- 5	RAMP 5 FR IS 97 SB TO MD 100 EB			
					13.810	RP 97- 3	RAMP 3 FR RAMP 6 (FR MD 100) TO IS 97 NB			
					13.810		STRUC #020198002			
					13.830	MD100	NO NAME			
					13.830		STRUC #0219403			
					13.840					131,020
					13.840		EXIT #14			
					13.850	MD100	NO NAME (WB/L)			
					13.850		STRUC #0219404			
					13.900	RP 97- 7	RAMP 7 FR MD 100 WB TO IS 97 SB			
					13.980		STRUC #020197002			
					13.980	RP 97- 1	RAMP 1 FR IS 97 NB TO MD 100 WB			
					14.070	RP 97- 2	RAMP 2 FR MD 100 WB TO IS 97 NB			
					14.360	RP 97- 5	RAMP 5 FR IS 97 SB TO MD 100 EB			
					14.420	CO605	STEWART AVE			
					14.420		STRUC #020062002			
					14.580	RP 97- 6	RAMP 6 FR MD 176 EB TO IS 97 SB			
					14.660	RP 97- 4	RAMP 4 FR IS 97 NB TO MD 176 EB			
					14.780		BEGIN BRIDGE			
					14.800					106,490
					14.800	MD176	DORSEY RD			
					14.800		EXIT #15			
					14.800		STRUC #020061001			
					14.820		END BRIDGE			
					14.840	RP 97- 9	RAMP 9 FR MD 162A TO IS 97 SB			
					14.960	RP 97- 1	RAMP 1 FR IS 97 NB TO MD 176 WB			
					15.140	RP 97- 2	RAMP 2 FR MD 176 WB TO IS 97 NB			

*A,B = UNIMPROVED; C = GRADED & DRAINED; D,E = SOIL,GRAVEL,STONE; F,G = LOW TYPE BITUMINOUS
H,I = HIGH TYPE BITUMINOUS; J = CONCRETE; K= BRICK; L = BLOCK

MARYLAND DEPARTMENT OF TRANSPORTATION
STATE HIGHWAY ADMINISTRATION
DATA SERVICES ENGINEERING DIVISION

HIGHWAY LOCATION REFERENCE

COUNTY: ANNE ARUNDEL
DISTRICT: 5
DATE: 12/31/15

ROUTE NUMBER: **IS 97** **CONTINUED**

INVENTORY DIRECTION: NORTH

ROUTE NAME: NO NAME

STATE SYSTEM	FUNCTIONAL CLASS	MEDIAN TYPE	ACCESS CONTROL	NHS	MILEPOINT		MILEPOINT DESCRIPTION	MARKED LANES	SURFACE WIDTH/TYPE*	AADT
STATE PRIMARY	URB INTERSTATE	POSITIVE BARRIER	FULL	NHS	15.290	RP 97- 8	RAMP 8 FR IS 97 SB TO MD 162A	6	72J	106,490
					15.560		BEGIN BRIDGE			
					15.580			6	72I	103,980
					15.580		STRUC #020060001			
					15.580	MD648E	BALTO ANNAPOLIS BLVD			
					15.580		EXIT #16			
					15.610		END BRIDGE			
					15.650	RP 97- 1	RAMP 1 FR IS 97 NB TO MD 648E WB			
					15.680	RP 97- 7	RAMP 7 FR MD 648E WB TO IS 97 SB			
					15.751	RP 97- 2	RAMP 2 FR MD 648E WB TO IS 97 NB			
					15.785		DRAINAGE STRUC #020135X01			
					15.787	RP 97- 8	RAMP 8 FR IS 97 SB TO MD 648E WB			
					15.810			5	72I	
					15.850			6	72I	
					15.970			6	72J	
					16.210		VARIABLE MESSAGE SIGN #508 (NB/L)			
					16.250		STRUC #020059002			
					16.250	CO242	WELLHAM AVE			
					16.903			7	84J	
					17.050			5	60J	24,221
					17.050	RP 97- 1	RAMP 1 FR IS 97 NB TO IS 695 WB			
					17.090	CO273	FURNACE BRANCH RD			
					17.090		STRUC #020058001			
					17.240			3	36J	
					17.240	RP 97- 6	RAMP 6 FR IS 695 EB TO IS 97 SB			
					17.320			3	44I	
					17.320	RP 97- 4	RAMP 4 FR IS 97 NB TO IS 695 EB			
					17.340		STRUC #020136002			
					17.340	RP 97- 1	RAMP 1 FR IS 97 NB TO IS 695 WB			
					17.460			3	36I	
					17.460		STRUC #020004052			
					17.460		EXIT #17			
					17.460	IS695	BALTO BELTWAY (INNER LOOP)			

*A,B = UNIMPROVED; C = GRADED & DRAINED; D,E = SOIL,GRAVEL,STONE; F,G = LOW TYPE BITUMINOUS
H,I = HIGH TYPE BITUMINOUS; J = CONCRETE; K= BRICK; L = BLOCK

HIGHWAY LOCATION REFERENCE

COUNTY: ANNE ARUNDEL
DISTRICT: 5
DATE: 12/31/15

ROUTE NUMBER: IS 97 CONTINUED

INVENTORY DIRECTION: NORTH

ROUTE NAME: NO NAME

STATE SYSTEM	FUNCTIONAL CLASS	MEDIAN TYPE	ACCESS CONTROL	NHS	MILEPOINT		MILEPOINT DESCRIPTION	MARKED LANES	SURFACE WIDTH/TYPE*	AADT
STATE PRIMARY	URB INTERSTATE	POSITIVE BARRIER	FULL	NHS	17.490	RP 97- 7	RAMP 7 FR IS 695 WB TO IS 97 SB	3	36I	24,221
					17.490		STRUC #020134002			
					17.500	RP 97- 7	RAMP 7 FR IS 695 WB TO IS 97 SB			
					17.613		CROSSOVER			
					17.620	IS895A	HARBOR TUNNEL THRUWAY (AHEAD)			

ROUTE NUMBER: IS 195

INVENTORY DIRECTION: NORTH

ROUTE NAME: METROPOLITAN BLVD

STATE SYSTEM	FUNCTIONAL CLASS	MEDIAN TYPE	ACCESS CONTROL	NHS	MILEPOINT		MILEPOINT DESCRIPTION	MARKED LANES	SURFACE WIDTH/TYPE*	AADT
STATE PRIMARY	URB INTERSTATE	POSITIVE BARRIER	FULL	NHS	00.360			4	48I	30,620
					00.360	RP195- 4	RAMP 4 FR IS 195 NB TO MD 170 EB			
					00.360	RP195- 6	RAMP 6 FR MD 170 EB TO IS 195 SB			
					00.360	MD995A	METROPOLITAN BLVD (BACK)			
					00.470	RP195- 3	RAMP 3 FR MD 170 EB TO IS 195 NB			
					00.480	RP195- 5	RAMP 5 FR IS 195 SB TO MD 170 EB			
					00.530		BEGIN BRIDGE			
					00.540			5	60I	64,211
					00.540	MD170	AVIATION BLVD			
					00.540		EXIT #1			
					00.540		STRUC #020025001			
					00.550		END BRIDGE			
					00.690	RP195- 8	RAMP 8 FR IS 195 SB TO MD 170 WB			
					00.710	RP195- 2	RAMP 2 FR MD 170 WB TO IS 195 NB			
					00.740		STRUC OVERHEAD - BWI TRAIL			
					00.740		STRUC #020230001			
					00.940		SPEED LIMIT 60 MPH			
					01.040	RP195- 4	RAMP 4 FR IS 195 NB TO MD 295 EB			
					01.070	RP195- 7	RAMP 7 FR MD 295 WB TO IS 195 SB			
					01.360			5	60J	
					01.360		BEGIN BRIDGE			
					01.370		STRUC #020131031			
					01.370	RP195- 7	RAMP 7 FR MD 295 WB TO IS 195 SB			

*A,B = UNIMPROVED; C = GRADED & DRAINED; D,E = SOIL,GRAVEL,STONE; F,G = LOW TYPE BITUMINOUS
H,I = HIGH TYPE BITUMINOUS; J = CONCRETE; K= BRICK; L = BLOCK

HIGHWAY LOCATION REFERENCE

COUNTY: ANNE ARUNDEL
DISTRICT: 5
DATE: 12/31/15

ROUTE NUMBER: **IS 195** **CONTINUED**
INVENTORY DIRECTION: NORTH
ROUTE NAME: METROPOLITAN BLVD

STATE SYSTEM	FUNCTIONAL CLASS	MEDIAN TYPE	ACCESS CONTROL	NHS	MILEPOINT		MILEPOINT DESCRIPTION	MARKED LANES	SURFACE WIDTH/TYPE*	AADT
STATE PRIMARY	URB INTERSTATE	POSITIVE BARRIER	FULL	NHS	01.380			5	60I	64,211
					01.380		END BRIDGE			
					01.540	RP195- 5	RAMP 5 FR IS 195 SB TO MD 295 EB			
					01.540	RP195- 3	RAMP 3 FR MD 295 EB TO IS 195 NB			
					01.550			5	60J	
					01.550		BEGIN BRIDGE			
					01.610					42,309
					01.610		STRUC #020130031			
					01.610		EXIT #2			
					01.610	MD295	BALTIMORE WASHINGTON PKWY			
					01.650			5	60I	
					01.650		END BRIDGE			
					01.710			4	48I	
					01.710	RP195- 1	RAMP 1 FR IS 195 NB TO MD 295 WB			
					01.830		CROSSOVER			
					01.880	RP195- 8	RAMP 8 FR IS 195 SB TO MD 295 WB			
		UNPROTECTED			01.920					
					01.988	RP195- 2	RAMP 2 FR MD 295 WB TO IS 195 NB			
					02.060		WEATHER STATION #W502010			
					02.200		ATR STATION #0066 (CABINET NB/L)			
					02.330			4	48J	
					02.330		BEGIN BRIDGE			
					02.360	CO 2	FURNACE AVE			
					02.500		DEEP RUN			
					02.560		STRUC #020129031 - PATAPSCO RIVER			
					02.560		BALTIMORE CO/L			

ROUTE NUMBER: **IS 595**
INVENTORY DIRECTION: EAST
ROUTE NAME: JOHN HANSON HWY

STATE SYSTEM	FUNCTIONAL CLASS	MEDIAN TYPE	ACCESS CONTROL	NHS	MILEPOINT	MILEPOINT DESCRIPTION	MARKED LANES	SURFACE WIDTH/TYPE*	AADT
STATE PRIMARY	RUR INTERSTATE	POSITIVE BARRIER	FULL	NHS	00.000		6	72I	86,381
					00.000	STRUC #020026001 - PATUXENT RIVER			

*A,B = UNIMPROVED; C = GRADED & DRAINED; D,E = SOIL,GRAVEL,STONE; F,G = LOW TYPE BITUMINOUS
H,I = HIGH TYPE BITUMINOUS; J = CONCRETE; K= BRICK; L = BLOCK

HIGHWAY LOCATION REFERENCE

COUNTY: ANNE ARUNDEL
DISTRICT: 5
DATE: 12/31/15

ROUTE NUMBER: **IS 595** **CONTINUED**

INVENTORY DIRECTION: EAST

ROUTE NAME: JOHN HANSON HWY

STATE SYSTEM	FUNCTIONAL CLASS	MEDIAN TYPE	ACCESS CONTROL	NHS	MILEPOINT		MILEPOINT DESCRIPTION	MARKED LANES	SURFACE WIDTH/TYPE*	AADT
STATE PRIMARY	RUR INTERSTATE	POSITIVE BARRIER	FULL	NHS	00.000		PRINCE GEORGES CO/L	6	72I	86,381
					00.000		SIGNED AS US 50			
					00.022		END BRIDGE			
					00.100		CROSSOVER			
					00.148		SIGN: WELCOME TO AA CO			
					00.350					
					00.410		DRAINAGE CBC 11'X118'X6'			
					00.523		MILE MARKER 15.0			
					00.800		STRUC #020027001			
					00.800	CO2714	PATUXENT RIVER RD			
					00.814		ATR STATION #0024 (CABINET EB/L)			
					01.044		SMALL STRUC #020140R01			
					01.527		MILE MARKER 16.0			
					01.750	RP595- 6	RAMP 6 FR IS 595 EB TO MD 424 SB			
					02.150					82,640
					02.150		EXIT #16			
					02.150	MD424	DAVIDSONVILLE RD			
					02.150	RP595- 4	RAMP 4 FR MD 424 NB TO IS 595 EB			
					02.150	RP595- 8	RAMP 8 FR MD 424 SB TO IS 595 WB			
					02.150		STRUC #020027001			
					02.530	RP595- 2	RAMP 2 FR IS 595 WB TO MD 424 NB			
					02.620		MILE MARKER 17.0			
					02.660		SMALL STRUC #020119R01			
					02.780		SPEED LIMIT 65 MPH			
					02.950		DRAINAGE STRUC #020130X01			
	URB INTERSTATE				03.340					
					03.340	CO2712	RUTLAND RD			
					03.340		STRUC #020029001			
					03.362		SMALL STRUC #020126R01			
					03.409		DRAINAGE STRUC #020129X01			
					03.478					
					03.537		VARIABLE MESSAGE SIGN #517 (EB/L)			
					03.583		SMALL STRUC #020124R01			

*A,B = UNIMPROVED; C = GRADED & DRAINED; D,E = SOIL,GRAVEL,STONE; F,G = LOW TYPE BITUMINOUS
H,I = HIGH TYPE BITUMINOUS; J = CONCRETE; K= BRICK; L = BLOCK

HIGHWAY LOCATION REFERENCE

COUNTY: ANNE ARUNDEL
DISTRICT: 5
DATE: 12/31/15

ROUTE NUMBER: **IS 595** **CONTINUED**

INVENTORY DIRECTION: EAST

ROUTE NAME: JOHN HANSON HWY

STATE SYSTEM	FUNCTIONAL CLASS	MEDIAN TYPE	ACCESS CONTROL	NHS	MILEPOINT		MILEPOINT DESCRIPTION	MARKED LANES	SURFACE WIDTH/TYPE*	AADT
STATE PRIMARY	URB INTERSTATE	POSITIVE BARRIER	FULL	NHS	03.621		MILE MARKER 18.0	6	72I	82,640
					04.726		CROSSOVER			
					04.752		SMALL STRUC #020118R01			
					04.943		SMALL STRUC #020115R01			
					05.180			6	76I	
					05.240		BEGIN BRIDGE			
					05.260			6	72I	
					05.260		STRUC #020030001 - SOUTH RIVER			
					05.280		END BRIDGE			
					05.611		MILE MARKER 20.0			
					05.757		SMALL STRUC #020109N01			
					06.003		SMALL STRUC #020108N01			
					06.172		SMALL STRUC #020106N01			
					06.190		BEGIN BRIDGE			
					06.200	CO2815	S HAVEN RD			
					06.200		STRUC #020031001			
					06.210		END BRIDGE			
					06.360	RP 97- 3	RAMP 3 FR IS 595 EB TO IS 97 NB			
					06.590	RP 97- 8	RAMP 8 FR IS 97 SB TO IS 595 WB			
					06.730		STRUC #020159002			
					06.730	RP 97- 3	RAMP 3 FR IS 595 EB TO IS 97 NB			
					06.770	RP595-10	RAMP 10 FR IS 595 EB TO IS 595 EB			
					06.900	RP595-11	RAMP 11 FR IS 595 WB TO IS 595 WB			
					06.917		BEGIN BRIDGE			
					06.930					158,613
					06.930	IS 97	NO NAME			
					06.930		STRUC #020160001			
					06.930		EXIT #21			
					06.961		END BRIDGE			
					07.670	RP595-10	RAMP 10 FR IS 595 EB TO IS 595 EB			
					07.720	RP595- 7	RAMP 7 FR IS 595 WB TO MD 665 SB			
					07.720		STRUC #020161001			
					07.830		SPEED LIMIT 55 MPH			

*A,B = UNIMPROVED; C = GRADED & DRAINED; D,E = SOIL,GRAVEL,STONE; F,G = LOW TYPE BITUMINOUS
H,I = HIGH TYPE BITUMINOUS; J = CONCRETE; K= BRICK; L = BLOCK

MARYLAND DEPARTMENT OF TRANSPORTATION
STATE HIGHWAY ADMINISTRATION
DATA SERVICES ENGINEERING DIVISION

HIGHWAY LOCATION REFERENCE

COUNTY: ANNE ARUNDEL
DISTRICT: 5
DATE: 12/31/15

ROUTE NUMBER: **IS 595** **CONTINUED**

INVENTORY DIRECTION: EAST

ROUTE NAME: JOHN HANSON HWY

STATE SYSTEM	FUNCTIONAL CLASS	MEDIAN TYPE	ACCESS CONTROL	NHS	MILEPOINT		MILEPOINT DESCRIPTION	MARKED LANES	SURFACE WIDTH/TYPE*	AADT
STATE PRIMARY	URB INTERSTATE	POSITIVE BARRIER	FULL	NHS	07.990			6	72I	106,580
					07.990	MD665	ARIS T ALLEN BLVD (WB/L)			
					07.990		STRUC #020162002			
					08.000	RP595- 7	RAMP 7 FR IS 595 WB TO MD 665 SB			
					08.180	RP595-11	RAMP 11 FR IS 595 WB TO IS 595 WB			
					08.280	RP595- 9	RAMP 9 FR MD 665 WB TO IS 595 EB			
					08.425		SMALL STRUC #020220R01			
					08.450	RP595- 8	RAMP 8 FR MD 450 SB TO IS 595 WB			
					08.550	RP595- 7	RAMP 7 FR IS 595 WB TO MD 450 SB			
					08.570		MILE MARKER 23.0			
					08.632		BEGIN BRIDGE			
					08.650					104,160
					08.650		EXIT #22			
					08.650	MD450	WEST ST			
					08.650		STRUC #020032001			
					08.663		END BRIDGE			
					08.750	RP595- 3	RAMP 3 FR IS 595 EB TO MD 450 NB			
					08.850	RP595- 4	RAMP 4 FR MD 450 NB TO IS 595 EB			
					08.902			7	84I	
					08.936	RP595- 8	RAMP 8 FR MD 2AD SB TO IS 595 WB			
					09.052	RP595- 5	RAMP 5 FR MD 2 SB TO IS 595 EB			
					09.080		BEGIN BRIDGE			
					09.100					127,893
					09.100		EXIT #23			
					09.100	MD 2AD	SOLOMONS ISLAND RD			
					09.100	MD 2	SOLOMONS ISLAND RD			
					09.100		STRUC #020033001			
					09.120		END BRIDGE			
					09.200	RP595- 1	RAMP 1 FR MD 2AD NB TO IS 595 WB			
					09.300	RP595- 4	RAMP 4 FR MD 2 NB TO IS 595 EB			
					09.400	RP595- 7	RAMP 7 FR IS 595 WB TO MD 2AD SB			
					09.440			8	96I	
					09.570			6	72I	

*A,B = UNIMPROVED; C = GRADED & DRAINED; D,E = SOIL,GRAVEL,STONE; F,G = LOW TYPE BITUMINOUS
H,I = HIGH TYPE BITUMINOUS; J = CONCRETE; K= BRICK; L = BLOCK

HIGHWAY LOCATION REFERENCE

COUNTY: ANNE ARUNDEL
DISTRICT: 5
DATE: 12/31/15

ROUTE NUMBER: **IS 595** **CONTINUED**

INVENTORY DIRECTION: EAST

ROUTE NAME: JOHN HANSON HWY

STATE SYSTEM	FUNCTIONAL CLASS	MEDIAN TYPE	ACCESS CONTROL	NHS	MILEPOINT		MILEPOINT DESCRIPTION	MARKED LANES	SURFACE WIDTH/TYPE*	AADT
STATE PRIMARY	URB INTERSTATE	POSITIVE BARRIER	FULL	NHS	09.590		MILE MARKER 24.0	6	72I	127,893
					09.620		BEGIN BRIDGE			
					09.650	CO2800	ADMIRAL DR			
					09.650		STRUC #020034001			
					09.670		END BRIDGE			
					09.680		BEGIN BRIDGE			
					09.700		STRUC #020035001 - WEEMS CREEK			
					09.730		END BRIDGE			
					10.040	RP595- 1	RAMP 1 FR MD 70 NB TO IS 595 WB			
					10.100	RP595- 3	RAMP 3 FR IS 595 EB TO MD 70 NB			
					10.280	RP595- 7	RAMP 7 FR IS 595 WB TO MD 70 SB			
					10.350		BEGIN BRIDGE			
					10.370					124,193
					10.370	MD 70	ROWE BLVD			
					10.370		STRUC #020036001			
					10.370		EXIT #24			
					10.400		END BRIDGE			
					10.480	MD436	RIDGELY AVE			
					10.480		STRUC #02003700B			
					10.510	RP595- 2	RAMP 2 FR IS 595 WB TO MD 70 NB			
					10.620	RP595- 4	RAMP 4 FR MD 70 NB TO US 50/IS 595 EB			
					10.620	US 50	JOHN HANSON HWY (AHEAD)			

ROUTE NUMBER: **IS 695**

INVENTORY DIRECTION: NORTH

ROUTE NAME: BALTO BELTWAY (INNER LOOP)

STATE SYSTEM	FUNCTIONAL CLASS	MEDIAN TYPE	ACCESS CONTROL	NHS	MILEPOINT		MILEPOINT DESCRIPTION	MARKED LANES	SURFACE WIDTH/TYPE*	AADT
STATE PRIMARY	URB INTERSTATE	POSITIVE BARRIER	FULL	NHS	00.000			4	48J	97,232
					00.000	MD695	BALTIMORE BELTWAY (INNER LOOP) (BACK)			
					00.000	RP 97- 7	RAMP 7 FR IS 695 WB TO IS 97 SB			
					00.000	RP 97- 4	RAMP 4 FR IS 97 NB TO IS 695 EB			
					00.110		BEGIN BRIDGE			

*A,B = UNIMPROVED; C = GRADED & DRAINED; D,E = SOIL,GRAVEL,STONE; F,G = LOW TYPE BITUMINOUS
H,I = HIGH TYPE BITUMINOUS; J = CONCRETE; K= BRICK; L = BLOCK

HIGHWAY LOCATION REFERENCE

COUNTY: ANNE ARUNDEL
DISTRICT: 5
DATE: 12/31/15

ROUTE NUMBER: **IS 695** **CONTINUED**

INVENTORY DIRECTION: NORTH

ROUTE NAME: BALTO BELTWAY (INNER LOOP)

STATE SYSTEM	FUNCTIONAL CLASS	MEDIAN TYPE	ACCESS CONTROL	NHS	MILEPOINT		MILEPOINT DESCRIPTION	MARKED LANES	SURFACE WIDTH/TYPE*	AADT
STATE PRIMARY	URB INTERSTATE	POSITIVE BARRIER	FULL	NHS	00.130		EXIT #4	4	48J	97,232
					00.130		STRUC #020004051			
					00.130	IS 97	NO NAME			
					00.157		END BRIDGE			
					00.310	RP 97- 1	RAMP 1 FR IS 97 NB TO IS 695 WB			
					00.310		STRUC #020135001			
					00.310	RP 97- 6	RAMP 6 FR IS 695 EB TO IS 97 SB			
					00.336		MILE MARKER IL 3			
					00.336		MILE MARKER OL 3			
					00.440	RP695- 2	RAMP 2 FR IS 695 WB TO MD 648E NB			
					00.460		DRAINAGE STRUC #020287X01			
					00.530			6	72J	
					00.580					124,982
					00.580	RP 97- 1	RAMP 1 FR IS 97 NB TO IS 695 WB			
					00.620	RP695- 4	RAMP 4 FR MD 648E NB TO IS 695 EB			
					00.760			6	72I	138,452
					00.760		STRUC #020057002			
					00.760		EXIT #5			
					00.760	MD648E	BALTO ANNAPOLIS BLVD			
					00.770			8	96I	
					00.770	RP 97- 6	RAMP 6 FR IS 695 EB TO IS 97 SB			
					00.770	RP695- 1	RAMP 1 FR MD 648E NB TO IS 695 WB			
					00.850			7	84I	
					00.850	RP695- 6	RAMP 6 FR IS 695 EB TO MD 648E SB			
					00.862		MILE MARKER OL 3.5			
					00.862		MILE MARKER IL 3.5			
					00.868		SPEED LIMIT 55 MPH			
					01.150	RP695- 1	RAMP 1 FR MD 170 NB TO IS 695 WB			
					01.200	RP695- 3	RAMP 3 FR IS 695 EB TO MD 170 NB			
					01.210		BEGIN BRIDGE			
					01.240					148,171
					01.240		STRUC #020092051			
					01.240	MD170	CAMP MEADE RD			

*A,B = UNIMPROVED; C = GRADED & DRAINED; D,E = SOIL,GRAVEL,STONE; F,G = LOW TYPE BITUMINOUS
H,I = HIGH TYPE BITUMINOUS; J = CONCRETE; K= BRICK; L = BLOCK

HIGHWAY LOCATION REFERENCE

COUNTY: ANNE ARUNDEL
DISTRICT: 5
DATE: 12/31/15

ROUTE NUMBER: **IS 695** **CONTINUED**

INVENTORY DIRECTION: NORTH

ROUTE NAME: BALTO BELTWAY (INNER LOOP)

STATE SYSTEM	FUNCTIONAL CLASS	MEDIAN TYPE	ACCESS CONTROL	NHS	MILEPOINT		MILEPOINT DESCRIPTION	MARKED LANES	SURFACE WIDTH/TYPE*	AADT
STATE PRIMARY	URB INTERSTATE	POSITIVE BARRIER	FULL	NHS	01.240		EXIT #6	7	84I	148,171
					01.280		R/R #B&A 845 059 A			
					01.290		END BRIDGE			
					01.330	RP695- 8	RAMP 8 FR MD 170 SB TO IS 695 WB			
					01.367		MILE MARKER OL 4			
					01.367		MILE MARKER IL 4			
					01.410			6	72I	
					01.410	RP695- 6	RAMP 6 FR IS 695 EB TO MD 170 SB			
					01.500		ATR STATION #0075 (CABINET INNER LOOP)			
					01.809		MILE MARKER IL 4.5			
					01.809		MILE MARKER OL 4.5			
					01.880	RP695- 2	RAMP 2 FR IS 695 WB TO MD 295 NB			
					01.900	RP695- 4	RAMP 4 FR MD 295 NB TO IS 695 EB			
					01.990	RP695- 1	RAMP 1 FR MD 295 NB TO IS 695 WB			
					02.020	RP695- 3	RAMP 3 FR IS 695 EB TO MD 295 NB			
					02.040		STRUC #2003			
					02.040	MD295	BALTIMORE WASHINGTON PKWY			
					02.060					116,882
					02.060	MD295	BALTIMORE WASHINGTON PKWY (SB/L)			
					02.060		EXIT #7			
					02.060		STRUC #020099001			
					02.100	RP695- 7	RAMP 7 FR IS 695 WB TO MD 295 SB			
					02.120	RP695- 5	RAMP 5 FR MD 295 SB TO IS 695 EB			
					02.220	RP695- 8	RAMP 8 FR MD 295 SB TO IS 695 WB			
					02.220	RP695- 6	RAMP 6 FR IS 695 EB TO MD 295 SB			
					02.340		STRUC #020138001 - TRIB OF PATAPSCO RVR			
					02.349		MILE MARKER OL 5			
					02.349		MILE MARKER IL 5			
					02.430		BEGIN BRIDGE			
					02.440	MD168	NURSERY RD			
					02.440		EXIT #8			
					02.440		STRUC #020002001			
					02.457		END BRIDGE			

*A,B = UNIMPROVED; C = GRADED & DRAINED; D,E = SOIL,GRAVEL,STONE; F,G = LOW TYPE BITUMINOUS
H,I = HIGH TYPE BITUMINOUS; J = CONCRETE; K= BRICK; L = BLOCK

HIGHWAY LOCATION REFERENCE

COUNTY: ANNE ARUNDEL
DISTRICT: 5
DATE: 12/31/15

ROUTE NUMBER: **IS 695** **CONTINUED**

INVENTORY DIRECTION: NORTH

ROUTE NAME: BALTO BELTWAY (INNER LOOP)

STATE SYSTEM	FUNCTIONAL CLASS	MEDIAN TYPE	ACCESS CONTROL	NHS	MILEPOINT		MILEPOINT DESCRIPTION	MARKED LANES	SURFACE WIDTH/TYPE*	AADT
STATE PRIMARY	URB INTERSTATE	POSITIVE BARRIER	FULL	NHS	02.470	RP695- 1	RAMP 1 FR IS 695 NB TO MD 969A WB	6	72I	116,882
					02.580	RP695- 7	RAMP 7 FR HAMMONDS FERRY RD TO IS 695 SB			
					02.620	RP695- 2	RAMP 2 FR MD 969A WB TO IS 695 NB			
					02.750		VARIABLE MESSAGE SIGN #501 (NB/L)			
					02.750	RP695- 8	RAMP 8 FR IS 695 SB TO HAMMONDS FERRY RD			
					02.790		BEGIN BRIDGE			
					02.814		MILE MARKER IL 5.5			
					02.814		MILE MARKER OL 5.5			
					02.850					121,722
					02.850	CO 17	HAMMONDS FERRY RD			
					02.920		STRUC #020001001 - PATAPSCO RIVER			
					02.920		BALTIMORE CO/L			

ROUTE NUMBER: **IS 895**

INVENTORY DIRECTION: NORTH

ROUTE NAME: HARBOR TUNNEL THRUWAY

STATE SYSTEM	FUNCTIONAL CLASS	MEDIAN TYPE	ACCESS CONTROL	NHS	MILEPOINT		MILEPOINT DESCRIPTION	MARKED LANES	SURFACE WIDTH/TYPE*	AADT
STATE PRIMARY	URB INTERSTATE	POSITIVE BARRIER	FULL	NHS	00.000			4	48J	46,475
					00.000		TOLL MAINTENANCE			
					00.000		STRUC #BY059 PATAPSCO RIVER			
					00.000		BALTIMORE CO/L			
					00.080			4	48I	
					00.080		END BRIDGE			
					00.150		EXIT #6			
					00.150	IS895B	HARBOR TUNNEL THRUWAY (SB/L)			
					00.150		STRUC #AAY060001			
					00.192		MILE MARKER 6.0			
					00.340					61,884
					00.340	IS895B	HARBOR TUNNEL THRUWAY			
					00.580	IS895B	HARBOR TUNNEL THRUWAY (SB/L)			
					00.800		SOUTHWEST BALTIMORE CITY LINE			

*A,B = UNIMPROVED; C = GRADED & DRAINED; D,E = SOIL,GRAVEL,STONE; F,G = LOW TYPE BITUMINOUS
H,I = HIGH TYPE BITUMINOUS; J = CONCRETE; K= BRICK; L = BLOCK

HIGHWAY LOCATION REFERENCE

COUNTY: ANNE ARUNDEL
DISTRICT: 5
DATE: 12/31/15

ROUTE NUMBER: **IS 895A**
INVENTORY DIRECTION: NORTH
ROUTE NAME: HARBOR TUNNEL THRUWAY

STATE SYSTEM	FUNCTIONAL CLASS	MEDIAN TYPE	ACCESS CONTROL	NHS	MILEPOINT		MILEPOINT DESCRIPTION	MARKED LANES	SURFACE WIDTH/TYPE*	AADT
STATE SECONDARY	URB FRWY EXPWY	UNPROTECTED	FULL	NHS	00.000			3	36I	24,221
					00.000	IS 97	NO NAME (BACK)			
					00.000		TOLL MAINTENANCE			
					00.030			2	26I	
		POSITIVE BARRIER			00.210			2	24I	
					00.210	RP895B- 2	RAMP 2 FR IS 895A TO RAMP 1 (TO MD 695)			
					00.335		BEGIN BRIDGE			
					00.360	IS895B	HARBOR TUNNEL THRUWAY			
					00.360		STRUC #AAY045001			
					00.379		END BRIDGE			
					00.710		EXIT #6A			
					00.710	IS895B	HARBOR TUNNEL THRUWAY			

ROUTE NUMBER: **IS 895B**
INVENTORY DIRECTION: NORTH
ROUTE NAME: HARBOR TUNNEL THRUWAY

STATE SYSTEM	FUNCTIONAL CLASS	MEDIAN TYPE	ACCESS CONTROL	NHS	MILEPOINT		MILEPOINT DESCRIPTION	MARKED LANES	SURFACE WIDTH/TYPE*	AADT
STATE SECONDARY	URB FRWY EXPWY	POSITIVE BARRIER	FULL	NHS	00.000			2	33I	22,521
					00.000	MD 2	GOV RITCHIE HWY			
					00.000		EXIT #6B			
					00.000		TOLL MAINTENANCE			
					00.030			2	28I	
					00.090		SPEED LIMIT 35 MPH			
					00.220			2	30I	
					00.230		BEGIN BRIDGE			
					00.250		STRUC #020118001			
					00.250	MD 2	GOV RITCHIE HWY			
					00.260			2	48I	
					00.270		END BRIDGE			
					00.302		SPEED LIMIT 55 MPH			
		UNPROTECTED			00.320			4	48I	
					00.420		STRUC #020120001 - CABIN BRANCH			
					00.540	RP895B- 6	RAMP 6 FR MD 695 EB TO IS 895B SB			

*A,B = UNIMPROVED; C = GRADED & DRAINED; D,E = SOIL,GRAVEL,STONE; F,G = LOW TYPE BITUMINOUS
H,I = HIGH TYPE BITUMINOUS; J = CONCRETE; K= BRICK; L = BLOCK

HIGHWAY LOCATION REFERENCE

COUNTY: ANNE ARUNDEL
DISTRICT: 5
DATE: 12/31/15

ROUTE NUMBER: **IS 895B** **CONTINUED**

INVENTORY DIRECTION: NORTH

ROUTE NAME: HARBOR TUNNEL THRUWAY

STATE SYSTEM	FUNCTIONAL CLASS	MEDIAN TYPE	ACCESS CONTROL	NHS	MILEPOINT		MILEPOINT DESCRIPTION	MARKED LANES	SURFACE WIDTH/TYPE*	AADT
STATE SECONDARY	URB FRWY EXPWY	UNPROTECTED	FULL	NHS	00.800			4	48I	5,241
					00.800	MD695	BALTIMORE BELTWAY (INNER LOOP)			
					00.800		STRUC #020121002			
					00.800		EXIT #3B			
					00.850	RP895B- 1	RAMP 1 FR IS 895B NB TO MD 695 WB			
		POSITIVE BARRIER			00.880					
					00.880		CROSSOVER - XO79			
					00.960		STRUC #020225001			
					00.960	RP895B- 2	RAMP 2 FR IS 895A TO RAMP 1 (TO MD 695)			
					00.980		SPEED LIMIT 50 MPH			
					00.990		STRUC #AAY045001			
					00.990	IS895A	HARBOR TUNNEL THRUWAY			
					00.990		EXIT #6A			
		UNPROTECTED			01.015					
					01.210	IS895A	HARBOR TUNNEL THRUWAY (SB/L)			
					01.307		MILE MARKER 1.0			
					01.310					26,941
					01.310	IS895A	HARBOR TUNNEL THRUWAY			
					01.430		STRUC #AAY049001			
					01.430	CO164	HAMMONDS LA			
					01.781		CROSSOVER - XO32			
		POSITIVE BARRIER			02.110					
					02.160		BEGIN BRIDGE			
					02.180	MD170	BELLE GROVE RD			
					02.180		STRUC #AAY056001			
					02.200		END BRIDGE			
					02.240			3	48I	
					02.300			3	36I	
					02.300		CROSSOVER - XO45			
					02.313		MILE MARKER 2.0			
					02.360			2	38I	
					02.530		STRUC #AAY060 IS 895 (ON SB/L)			
					02.560			2	24I	

*A,B = UNIMPROVED; C = GRADED & DRAINED; D,E = SOIL,GRAVEL,STONE; F,G = LOW TYPE BITUMINOUS
H,I = HIGH TYPE BITUMINOUS; J = CONCRETE; K= BRICK; L = BLOCK

HIGHWAY LOCATION REFERENCE

COUNTY: ANNE ARUNDEL
DISTRICT: 5
DATE: 12/31/15

ROUTE NUMBER: **IS 895B** **CONTINUED**
INVENTORY DIRECTION: NORTH
ROUTE NAME: HARBOR TUNNEL THRUWAY

STATE SYSTEM	FUNCTIONAL CLASS	MEDIAN TYPE	ACCESS CONTROL	NHS	MILEPOINT		MILEPOINT DESCRIPTION	MARKED LANES	SURFACE WIDTH/TYPE*	AADT
STATE SECONDARY	URB FRWY EXPWY	POSITIVE BARRIER	FULL	NHS	02.670	IS895	HARBOR TUNNEL THRUWAY	2	24I	26,941
					02.670		EXIT #6			

ROUTE NUMBER: **MD 2**
INVENTORY DIRECTION: NORTH
ROUTE NAME: SOLOMONS ISLAND RD

STATE SYSTEM	FUNCTIONAL CLASS	MEDIAN TYPE	ACCESS CONTROL	NHS	MILEPOINT		MILEPOINT DESCRIPTION	MARKED LANES	SURFACE WIDTH/TYPE*	AADT
STATE PRIMARY	URB MINOR ART	NONE (UNDIV)	NONE	NOT NHS	00.000			2	24I	10,701
					00.000		CALVERT CO/L			
	RUR MINOR ART				00.042					
					00.059		SIGN: BIKE ROUTE			
					00.220		SPEED LIMIT 50 MPH			
					00.950		TRENTON DR			
		PAINTED			01.162					
		CURBED			01.178					
		ROUNDABOUT			01.194					
					01.194		BEGIN ROUNDABOUT			
					01.212	CO5201	FRIENDSHIP RD			
					01.212	CO3518	SANSBURY RD			
					01.212		ROUNDABOUT			
		CURBED			01.225					
					01.225		END ROUNDABOUT			
		NONE (UNDIV)			01.246					
					01.764		SIGN: BIKE ROUTE			
					01.920	CO4971	SCRIVNER DR			
					01.920	CO5361	OLD SOLOMONS ISLAND RD			
					02.040	MD 2AB	NO NAME			
		PAINTED			02.120					
					02.150		SPUR TO MD 778N			
					02.220	MD778N	OLD SOLOMONS ISLAND RD			
		NONE (UNDIV)			02.250					
					02.310					13,864
					02.310	MD423	FAIRHAVEN RD			

*A,B = UNIMPROVED; C = GRADED & DRAINED; D,E = SOIL,GRAVEL,STONE; F,G = LOW TYPE BITUMINOUS
H,I = HIGH TYPE BITUMINOUS; J = CONCRETE; K= BRICK; L = BLOCK

HIGHWAY LOCATION REFERENCE

COUNTY: ANNE ARUNDEL
DISTRICT: 5
DATE: 12/31/15

ROUTE NUMBER: **MD 2** **CONTINUED**

INVENTORY DIRECTION: NORTH

ROUTE NAME: SOLOMONS ISLAND RD

STATE SYSTEM	FUNCTIONAL CLASS	MEDIAN TYPE	ACCESS CONTROL	NHS	MILEPOINT		MILEPOINT DESCRIPTION	MARKED LANES	SURFACE WIDTH/TYPE*	AADT
STATE PRIMARY	RUR MINOR ART	NONE (UNDIV)	NONE	NOT NHS	02.310	CO3535	JEWELL RD	2	24I	13,864
		PAINTED			02.370					
		NONE (UNDIV)			02.480					
					03.220	CO3506	OLD SOLOMONS ISLAND RD			
					03.500		WILKERSON FIELD			
					03.752		SIGN: BIKE ROUTE			
					03.860	MD778G	OLD SOLOMONS ISLAND RD			
					04.020	MD778G	OLD SOLOMONS ISLAND RD			
					04.070	MD778F	OLD SOLOMONS ISLAND RD			
					04.290	MD256	DEALE RD			
					04.450		TRACYS LANDING POST OFFICE 20779			
					04.550	MD778F	OLD SOLOMONS ISLAND RD			
					04.600		SIGN: BIKE ROUTE			
		PAINTED			04.660			2	48I	
					04.670			2	24I	
		NONE (UNDIV)			04.680			4	48I	
					04.720					13,022
					04.720		TRAFFIC SIGNAL			
					04.720	MD258	BAY FRONT RD			
					04.740		SPUR FR MD 258			
					04.760		SHA SALT DOME			
		PAINTED			04.770			2	24I	
		NONE (UNDIV)			04.820					
					04.975	MD778M	OLD SOLOMONS ISLAND RD			
					05.050		ENT TO PARK & RIDE			
					05.050		ST JAMES PARISH EPISCOPAL CHURCH			
					05.163		SIGN: BIKE ROUTE			
					05.362		GRATEFUL ACRES LA			
					05.460	OP1176	PORTLAND MANOR FARM RD			
					05.540	CO4917	OLD RIDGE PATH RD			
					05.860					12,744
					05.860	CO3342	NUTWELL RD			
					06.050	MD778J	OLD SOLOMONS ISLAND RD			

*A,B = UNIMPROVED; C = GRADED & DRAINED; D,E = SOIL,GRAVEL,STONE; F,G = LOW TYPE BITUMINOUS
H,I = HIGH TYPE BITUMINOUS; J = CONCRETE; K= BRICK; L = BLOCK

HIGHWAY LOCATION REFERENCE

COUNTY: ANNE ARUNDEL
DISTRICT: 5
DATE: 12/31/15

ROUTE NUMBER: **MD 2** **CONTINUED**

INVENTORY DIRECTION: NORTH

ROUTE NAME: SOLOMONS ISLAND RD

STATE SYSTEM	FUNCTIONAL CLASS	MEDIAN TYPE	ACCESS CONTROL	NHS	MILEPOINT		MILEPOINT DESCRIPTION	MARKED LANES	SURFACE WIDTH/TYPE*	AADT
STATE PRIMARY	RUR MINOR ART	NONE (UNDIV)	NONE	NOT NHS	06.600		SPUR TO MD 778J	2	24I	12,744
					07.230	OP4945	BATCHELORS CHOICE LA			
					07.270		SPEED LIMIT 40 MPH			
					07.500		SOUTHERN MIDDLE SCHOOL			
					07.630	MD778Q	OLD SOLOMONS ISLAND RD			
					07.710		SIGN: BIKE ROUTE			
					07.810		LOTHIAN ELEMENTARY SCHOOL			
					07.830	MD778E	OLD SOLOMONS ISLAND RD			
					07.870		HARWOOD-LOTHIAN VOL. FIRE DEPT.			
					07.880		LOTHIAN WAY			
		PAINTED			07.970			2	22I	
					08.000		SIGN: BIKE ROUTE			
					08.020			2	24I	
		CURBED			08.040					
		ROUNDABOUT			08.050			2	40I	
					08.050		BEGIN ROUNDABOUT			
					08.060					19,134
					08.060	MD422	BAYARD RD			
					08.060	MD408	MT ZION RD			
					08.060		ROUNDABOUT - LOTHIAN			
		CURBED			08.070			2	24I	
					08.070		END ROUNDABOUT			
		PAINTED			08.090					
					08.101		SIGN: BIKE ROUTE			
		NONE (UNDIV)			08.125					
					08.160		SPEED LIMIT 40 MPH			
					08.430	CO3556	ARK RD			
					08.470		SPEED LIMIT 50 MPH			
					08.530	OP5408	SOLITUDE CT			
					08.890	CO3557	GRAYS RD			
					09.170		BETHEL LA			
		PAINTED			09.230					
		NONE (UNDIV)			09.360					

*A,B = UNIMPROVED; C = GRADED & DRAINED; D,E = SOIL,GRAVEL,STONE; F,G = LOW TYPE BITUMINOUS
H,I = HIGH TYPE BITUMINOUS; J = CONCRETE; K= BRICK; L = BLOCK

HIGHWAY LOCATION REFERENCE

COUNTY: ANNE ARUNDEL
DISTRICT: 5
DATE: 12/31/15

ROUTE NUMBER: **MD 2** **CONTINUED**

INVENTORY DIRECTION: NORTH

ROUTE NAME: SOLOMONS ISLAND RD

STATE SYSTEM	FUNCTIONAL CLASS	MEDIAN TYPE	ACCESS CONTROL	NHS	MILEPOINT		MILEPOINT DESCRIPTION	MARKED LANES	SURFACE WIDTH/TYPE*	AADT
STATE PRIMARY	RUR MINOR ART	NONE (UNDIV)	NONE	NOT NHS	09.360	MD255	OWENSVILLE RD	2	24I	19,134
		PAINTED			09.480					
		NONE (UNDIV)			09.600					
					09.803		SIGN: BIKE ROUTE			
					09.960	MD778D	OLD SOLOMONS ISLAND RD			
					10.090	MD778D	OLD SOLOMONS ISLAND RD			
					10.420	CO3340	OWENSVILLE SUDLEY RD			
					10.690			2	34I	
					10.700			2	24I	
					10.700	CO4916	OLD SOLOMONS ISLAND RD			
					10.700	CO3552	POLLING HOUSE RD			
					10.897		SIGN: HARWOOD			
					11.027		SIGN: BIKE ROUTE			
					11.050	CO4916	OLD SOLOMONS ISLAND RD			
					11.070	CO3550	HARWOOD RD			
					11.070		TRAFFIC SIGNAL			
		PAINTED			11.100					
					11.130			2	30I	
		NONE (UNDIV)			11.140			2	24I	
		PAINTED			11.190			2	22I	
		NONE (UNDIV)			11.240			2	24I	
					11.260		SOUTHERN HIGH SCHOOL			
		PAINTED			11.307			2	22I	
		NONE (UNDIV)			11.390			2	24I	
					11.840	OP1180	TREIBER LA			
					11.920		SIGN: HARWOOD			
					12.040	CO3558	HARWOOD DR			
					12.230	OP1181	MARYS MOUNT RD			
					12.640		SIGN: BIRDSVILLE			
		PAINTED			13.060					
		NONE (UNDIV)			13.120					
					13.120	CO3322	MILL SWAMP RD			
		PAINTED			13.214					

*A,B = UNIMPROVED; C = GRADED & DRAINED; D,E = SOIL,GRAVEL,STONE; F,G = LOW TYPE BITUMINOUS
H,I = HIGH TYPE BITUMINOUS; J = CONCRETE; K= BRICK; L = BLOCK

HIGHWAY LOCATION REFERENCE

COUNTY: ANNE ARUNDEL
DISTRICT: 5
DATE: 12/31/15

ROUTE NUMBER: **MD 2** **CONTINUED**

INVENTORY DIRECTION: NORTH

ROUTE NAME: SOLOMONS ISLAND RD

STATE SYSTEM	FUNCTIONAL CLASS	MEDIAN TYPE	ACCESS CONTROL	NHS	MILEPOINT		MILEPOINT DESCRIPTION	MARKED LANES	SURFACE WIDTH/TYPE*	AADT
STATE PRIMARY	RUR MINOR ART	NONE (UNDIV)	NONE	NOT NHS	13.240			2	24I	19,134
					13.316		SPUR FR BIRDSVILLE RD			
		PAINTED			13.330					20,654
					13.330	CO2735	BIRDSVILLE RD			
		NONE (UNDIV)			13.400					
					13.580		CEDAR STABLES RD			
					13.680	CO5743	GRAY BEECH CT			
					13.680	CO4915	OLD BIRDSVILLE RD			
					13.770		JESSIE RD (PVT)			
					13.973		SIGN: BIKE ROUTE			
					14.070			2	34I	
					14.070	CO5476	JORDAN TAYLOR LA			
					14.092			2	24I	
					14.210	CO4915	OLD BIRDSVILLE RD			
					14.280	OP987	SWALLOW LA			
		CENTER TLA (UNDIV)			14.805					
	URB MINOR ART				14.830					
					14.880	CO3153	SOUTH RIVER CLUBHOUSE RD			
					14.890		HARVEST CHURCH OF GOD			
					14.923	CO2746	BRICK CHURCH RD			
		NONE (UNDIV)			15.000					
		PAINTED			15.095					
					15.130			2	27I	
		NONE (UNDIV)			15.156			2	24I	
					15.205	CO5828	COLONY CROSSING			
		PAINTED			15.255			2	34I	
					15.265			2	32I	
					15.275			2	24I	
		NONE (UNDIV)			15.312					
		PAINTED			15.470					
		NONE (UNDIV)			15.500					
					15.560		STRUC OVERHEAD - GOLF CART BRIDGE			
					15.580	CO5828	COLONY CROSSING			

*A,B = UNIMPROVED; C = GRADED & DRAINED; D,E = SOIL,GRAVEL,STONE; F,G = LOW TYPE BITUMINOUS
H,I = HIGH TYPE BITUMINOUS; J = CONCRETE; K= BRICK; L = BLOCK

HIGHWAY LOCATION REFERENCE

COUNTY: ANNE ARUNDEL
DISTRICT: 5
DATE: 12/31/15

ROUTE NUMBER: MD 2 CONTINUED

INVENTORY DIRECTION: NORTH

ROUTE NAME: SOLOMONS ISLAND RD

STATE SYSTEM	FUNCTIONAL CLASS	MEDIAN TYPE	ACCESS CONTROL	NHS	MILEPOINT		MILEPOINT DESCRIPTION	MARKED LANES	SURFACE WIDTH/TYPE*	AADT
STATE PRIMARY	URB MINOR ART	PAINTED	NONE	NOT NHS	15.630			2	24I	20,654
		NONE (UNDIV)			15.665					
					15.991		SIGN: BIKE ROUTE			
					16.040	CO3095	STEPNEYS LA			
					16.070			3	30I	
		PAINTED			16.090			3	48I	
		CURBED			16.100					
					16.130			4	48I	
					16.180		SPUR TO MD 214			
					16.180		SPUR FR MD 214			
	URB OPA			NHS	16.190					46,701
					16.190		TRAFFIC SIGNAL			
					16.190	MD214	CENTRAL AVE			
					16.210					
					16.210		SPUR TO MD 214			
					16.220		SPUR FR MD 214			
					16.270		SPEED LIMIT 40 MPH			
					16.360		SOUTH RIVER COLONY MALL			
					16.360	CO3034	PUDDINGTON RD			
					16.480	CO5738	MITCHELLS CHANCE RD			
					16.480		TRAFFIC SIGNAL			
					16.600	MD214B	NO NAME			
					16.680	MD214A	PIKE RIDGE RD			
					16.680		TRAFFIC SIGNAL			
					16.710		SPUR TO MD 214A			
					16.732		SPEED LIMIT 40 MPH			
					16.800	CO3044	STEWART DR			
					16.890			5	60I	
					16.890		TRAFFIC SIGNAL			
					16.890	CO3047	SOUTHDOWN RD			
					16.940	OP981	CHIPOURAS RD			
					16.949			6	72I	
					17.000		DIRECTIONAL CROSSOVER			

*A,B = UNIMPROVED; C = GRADED & DRAINED; D,E = SOIL,GRAVEL,STONE; F,G = LOW TYPE BITUMINOUS
H,I = HIGH TYPE BITUMINOUS; J = CONCRETE; K= BRICK; L = BLOCK

HIGHWAY LOCATION REFERENCE

COUNTY: ANNE ARUNDEL
DISTRICT: 5
DATE: 12/31/15

ROUTE NUMBER: **MD 2** **CONTINUED**

INVENTORY DIRECTION: NORTH

ROUTE NAME: SOLOMONS ISLAND RD

STATE SYSTEM	FUNCTIONAL CLASS	MEDIAN TYPE	ACCESS CONTROL	NHS	MILEPOINT		MILEPOINT DESCRIPTION	MARKED LANES	SURFACE WIDTH/TYPE*	AADT
STATE PRIMARY	URB OPA	CURBED	NONE	NHS	17.000	CO3057	DENTAL RD	6	72I	46,701
					17.210					61,071
					17.210	MD253	MAYO RD			
					17.210		ENT TO LEE AIRPORT			
					17.210		TRAFFIC SIGNAL			
					17.210		CROSSOVER			
					17.270	CO3058	MARYLAND AVE			
					17.500	CO6813	LEE AIRPARK DR			
					17.500		TRAFFIC SIGNAL			
					17.543	OP980	WAREHOUSE CREEK LA			
					17.590		DIRECTIONAL CROSSOVER			
					17.600	OP979	COLLISON LEE LA			
					17.680	CO3064	VIRGINIA AVE			
					17.680		TRAFFIC SIGNAL			
					17.680	MD553A	SOUTH RIVER RD S			
					17.720			5	60I	
					17.720		SPUR TO MD 553A			
					17.740		SPUR TO MD 553A			
					17.740		CROSSOVER			
					17.787			4	48I	
					17.810		SPEED LIMIT 50 MPH			
		POSITIVE BARRIER			17.850			4	48J	
					17.850		BEGIN BRIDGE			
					18.070		STRUC #020010001 - SOUTH RIVER			
					18.300			4	48I	
					18.300	MD553C	SOUTH RIVER RD			
					18.300		END BRIDGE			
		CURBED			18.320					
					18.370		SPUR TO MD 553C			
					18.490	CO2865	OAK GROVE RD			
					18.490	MD553B	OLD S RIVER RD			
					18.490		CROSSOVER			
					18.520	CO2866	SUNSET DR			

*A,B = UNIMPROVED; C = GRADED & DRAINED; D,E = SOIL,GRAVEL,STONE; F,G = LOW TYPE BITUMINOUS
H,I = HIGH TYPE BITUMINOUS; J = CONCRETE; K= BRICK; L = BLOCK

HIGHWAY LOCATION REFERENCE

COUNTY: ANNE ARUNDEL
DISTRICT: 5
DATE: 12/31/15

ROUTE NUMBER: **MD 2** **CONTINUED**

INVENTORY DIRECTION: NORTH

ROUTE NAME: SOLOMONS ISLAND RD

STATE SYSTEM	FUNCTIONAL CLASS	MEDIAN TYPE	ACCESS CONTROL	NHS	MILEPOINT		MILEPOINT DESCRIPTION	MARKED LANES	SURFACE WIDTH/TYPE*	AADT
STATE PRIMARY	URB OPA	CURBED	NONE	NHS	18.580		EDGEWATER UMC	4	48I	61,071
					18.630	OP890	NO NAME			
					18.660	CO5212	POPLAR POINT RD			
					18.710		CROSSOVER			
					18.870		CROSSOVER			
					18.980	OP892	VALLEY FARM PARK RD			
					19.000		HALL DR (PVT)			
					19.030	CO2864	WALLACE MANOR RD			
					19.070	CO2857	TARRAGON LA			
					19.070		DIRECTIONAL CROSSOVER			
					19.070		TRAFFIC SIGNAL			
					19.153			5	60I	
					19.236	CO6849	HOMEPORT DR			
					19.289		NO NAME			
					19.334			6	72I	
					19.370			6	80I	
					19.370	CO4155	ADMIRAL COCHRANE RD			
					19.370		TRAFFIC SIGNAL			
					19.370		CROSSOVER			
					19.370	CO2854	LAKE SHORE DR			
					19.380		SPUR TO ADMIRAL COCHRANE RD			
					19.490	RP665- 6	RAMP 6 FR RAMP 3 (FR MD 665 EB) TO MD 2			
					19.490	CO2851	WILELINOR DR			
					19.550	MD665E	GRAND OAK DR			
					19.550	RP665- 3	RAMP 3 FR MD 665 EB TO MD 2 NB			
					19.550		CROSSOVER			
					19.550		TRAFFIC SIGNAL			
					19.600	RP665- 4	RAMP 4 FR MD 2 NB TO MD 665 EB			
					19.630	RP665- 5	RAMP 5 FR MD 2 SB TO MD 665 EB			
					19.660			6	80J	
					19.660		BEGIN BRIDGE			
					19.680					39,521
					19.680		STRUC #020165001			

*A,B = UNIMPROVED; C = GRADED & DRAINED; D,E = SOIL,GRAVEL,STONE; F,G = LOW TYPE BITUMINOUS
H,I = HIGH TYPE BITUMINOUS; J = CONCRETE; K= BRICK; L = BLOCK

HIGHWAY LOCATION REFERENCE

COUNTY: ANNE ARUNDEL
DISTRICT: 5
DATE: 12/31/15

ROUTE NUMBER: **MD 2** **CONTINUED**

INVENTORY DIRECTION: NORTH

ROUTE NAME: SOLOMONS ISLAND RD

STATE SYSTEM	FUNCTIONAL CLASS	MEDIAN TYPE	ACCESS CONTROL	NHS	MILEPOINT		MILEPOINT DESCRIPTION	MARKED LANES	SURFACE WIDTH/TYPE*	AADT
STATE PRIMARY	URB OPA	CURBED	NONE	NHS	19.680	MD665	ARIS T ALLEN BLVD	6	80J	39,521
					19.700			6	80I	
					19.700		END BRIDGE			
					19.720	RP665- 1	RAMP 1 FR MD 2 NB TO MD 665 WB			
					19.750	RP665- 8	RAMP 8 FR MD 2 SB TO MD 665 WB			
					19.800			5	64I	
					19.800	OP5228	ANNAPOLIS HARBOR CENTER DR			
					19.800	RP665- 7	RAMP 7 FR RAMP 2 TO MD 2 SB			
					19.800		CROSSOVER			
					19.800		TRAFFIC SIGNAL			
					19.820		SPUR TO ANNAPOLIS HARBOR CENTER DR			
					19.820	RP665- 2	RAMP 2 FR MD 665 WB TO MD 2 NB			
					19.930		SPUR TO MD 393			
					19.970			5	60I	
					19.970		DIRECTIONAL CROSSOVER			
					19.970	MD393	OLD SOLOMONS ISLAND RD			
					20.020		SPEED LIMIT 40 MPH			
					20.170		SPUR TO FOREST DR			
					20.170		SPUR FR FOREST DR			
			PARTIAL		20.190			6	72I	
					20.190	CO2836	FOREST DR			
					20.190	MU1165	FOREST DR			
					20.190		CROSSOVER			
					20.190		TRAFFIC SIGNAL			
					20.210		SPUR TO FOREST DR			
					20.333			6	69I	
					20.370			5	60I	
					20.370		SPUR TO SOMERVILLE RD			
					20.390		SPUR TO SOMERVILLE RD			
					20.400			6	72I	
					20.400	CO5250	SOMERVILLE RD			
					20.400		TRAFFIC SIGNAL			
					20.400	CO2834	SOMERVILLE RD			

*A,B = UNIMPROVED; C = GRADED & DRAINED; D,E = SOIL,GRAVEL,STONE; F,G = LOW TYPE BITUMINOUS
H,I = HIGH TYPE BITUMINOUS; J = CONCRETE; K= BRICK; L = BLOCK

HIGHWAY LOCATION REFERENCE

COUNTY: ANNE ARUNDEL
DISTRICT: 5
DATE: 12/31/15

ROUTE NUMBER: **MD 2** **CONTINUED**

INVENTORY DIRECTION: NORTH

ROUTE NAME: SOLOMONS ISLAND RD

STATE SYSTEM	FUNCTIONAL CLASS	MEDIAN TYPE	ACCESS CONTROL	NHS	MILEPOINT		MILEPOINT DESCRIPTION	MARKED LANES	SURFACE WIDTH/TYPE*	AADT
STATE PRIMARY	URB OPA	CURBED	PARTIAL	NHS	20.410		SPUR TO SOMERVILLE RD	6	72I	39,521
					20.520		SPUR TO MD 450			
					20.520		SPUR FR MD 450			
					20.540					30,284
					20.540		TRAFFIC SIGNAL			
					20.540	MD450	WEST ST			
					20.550		SPUR TO MD 450			
					20.550		SPUR FR MD 450			
					20.660			5	60I	
					20.660	RP595- 4	RAMP 4 FR MD 2 NB TO IS 595 EB			
					20.730	RP595- 5	RAMP 5 FR MD 2 SB TO IS 595 EB			
					20.770		STRUC #020033002			
					20.770	MD 2AD	SOLOMONS ISLAND RD (AHEAD)			
					20.770	IS595	JOHN HANSON HWY			
					20.770		BEG X-REF W/ IS 595			
					22.210		BEG X-REF W/ US 50			
					22.210		END X-REF W/ IS 595			
					22.210		X-REF CHANGES FR IS 595 TO US 50			
		POSITIVE BARRIER	NONE		23.870			3	39I	49,591
NAME: GOV RITCHIE HWY					23.870	US 50	BLUE STAR MEMORIAL HWY			
					23.870	RP 50-10	RAMP 10 FR MD 2 SB TO US 50 EB			
					23.870		STRUC #020100001			
					23.870	MD450	GOV RITCHIE HWY (BACK)			
					23.870		END X-REF W/ US 50			
					23.870		STRUC #020101001			
					23.870		EXIT #27			
					23.890	RP 50- 7	RAMP 7 FR US 50 WB TO MD 2 SB			
					23.960	RP 50- 8	RAMP 8 FR MD 2 SB TO US 50 WB			
					24.080	RP 50- 2	RAMP 2 FR US 50 WB TO MD 2 NB			
		UNPROTECTED			24.135					
		POSITIVE BARRIER			24.180					
		UNPROTECTED			24.230			3	36I	
					24.230		DIRECTIONAL CROSSOVER			

*A,B = UNIMPROVED; C = GRADED & DRAINED; D,E = SOIL,GRAVEL,STONE; F,G = LOW TYPE BITUMINOUS
H,I = HIGH TYPE BITUMINOUS; J = CONCRETE; K= BRICK; L = BLOCK

HIGHWAY LOCATION REFERENCE

COUNTY: ANNE ARUNDEL
DISTRICT: 5
DATE: 12/31/15

ROUTE NUMBER: **MD 2** **CONTINUED**

INVENTORY DIRECTION: NORTH

ROUTE NAME: GOV RITCHIE HWY

STATE SYSTEM	FUNCTIONAL CLASS	MEDIAN TYPE	ACCESS CONTROL	NHS	MILEPOINT		MILEPOINT DESCRIPTION	MARKED LANES	SURFACE WIDTH/TYPE*	AADT
STATE PRIMARY	URB OPA	UNPROTECTED	NONE	NHS	24.230		SPUR TO MD 648F	3	36I	49,591
					24.270	MD648F	BALTO ANNAPOLIS BLVD			
					24.290		SPEED LIMIT 50 MPH			
					24.350			4	48I	
					24.350	CO2566	CHAUTAUGUA RD			
					24.350		CROSSOVER			
					24.440		CROSSOVER			
					24.440	CO4643	BALTO ANNAPOLIS BLVD			
		POSITIVE BARRIER			24.530					
		UNPROTECTED			24.584					
		POSITIVE BARRIER			24.700					
					24.730	CO4643	BALTO ANNAPOLIS BLVD			
		UNPROTECTED			24.743					
					24.810			5	62I	
					24.810	CO4644	BALTO ANNAPOLIS BLVD			
					24.840		ARNOLD POST OFFICE 21012			
					24.950			6	68I	
					25.030		CROSSOVER			
					25.058		ENT TO ARNOLD FIRE DEPARTMENT			
					25.120	CO2591	ARNOLD RD			
					25.120		TRAFFIC SIGNAL			
					25.174			5	58I	
		POSITIVE BARRIER			25.230			5	74I	
		UNPROTECTED			25.260			5	58I	
					25.260	CO4644	BALTO ANNAPOLIS BLVD			
					25.330		ADMIRAL RIDGE DR (PROP RD)			
					25.440			4	48I	
					25.440		CROSSOVER			
					25.440	MD648D	BALTO ANNAPOLIS BLVD			
		POSITIVE BARRIER			25.490					
		UNPROTECTED			25.527					
					25.690	CO5441	JOYCE LA E			
					25.690	CO2587	JOYCE LA			

*A,B = UNIMPROVED; C = GRADED & DRAINED; D,E = SOIL,GRAVEL,STONE; F,G = LOW TYPE BITUMINOUS
H,I = HIGH TYPE BITUMINOUS; J = CONCRETE; K= BRICK; L = BLOCK

HIGHWAY LOCATION REFERENCE

COUNTY: ANNE ARUNDEL
DISTRICT: 5
DATE: 12/31/15

ROUTE NUMBER: **MD 2** **CONTINUED**

INVENTORY DIRECTION: NORTH

ROUTE NAME: GOV RITCHIE HWY

STATE SYSTEM	FUNCTIONAL CLASS	MEDIAN TYPE	ACCESS CONTROL	NHS	MILEPOINT		MILEPOINT DESCRIPTION	MARKED LANES	SURFACE WIDTH/TYPE*	AADT
STATE PRIMARY	URB OPA	UNPROTECTED	NONE	NHS	25.690		DIRECTIONAL CROSSOVER	4	48I	49,591
		POSITIVE BARRIER			25.760					
		UNPROTECTED			25.990					
					25.990		DIRECTIONAL CROSSOVER			
		POSITIVE BARRIER			26.080					
					26.080	CO5332	BEECHWOOD RD			
		UNPROTECTED			26.133					
		POSITIVE BARRIER			26.228					
					26.270	CO2414	MOORE RD			
					26.270	OP688	NO NAME			
					26.320		SPUR TO OP 687			
					26.320		CROSSOVER			
					26.350	OP687	NO NAME			
					26.510			5	60I	
					26.680			6	72I	
		UNPROTECTED			26.730					
					26.730	OP5307	W CAMPUS DR			
					26.730		TRAFFIC SIGNAL			
					26.920		SPUR TO COLLEGE PKWY			
		POSITIVE BARRIER			26.970					60,391
					26.970		TRAFFIC SIGNAL			
					26.970	CO2420	COLLEGE PKWY			
					27.010		SPUR FR COLLEGE PKWY			
					27.020		DRAINAGE CBC - 5'X134'X3'			
					27.170		SPUR FR MD 648D			
		CURBED			27.190					
					27.240		DIRECTIONAL CROSSOVER			
					27.240		SPUR TO MD 648D			
					27.250		DIRECTIONAL CROSSOVER			
		UNPROTECTED			27.280					
					27.400		ANNE ARUNDEL CO FIRE DEPT CO #23			
					27.410		CROSSOVER			
					27.450		ATR STATION #0042 (CABINET SB/L)			

*A,B = UNIMPROVED; C = GRADED & DRAINED; D,E = SOIL,GRAVEL,STONE; F,G = LOW TYPE BITUMINOUS
H,I = HIGH TYPE BITUMINOUS; J = CONCRETE; K= BRICK; L = BLOCK

HIGHWAY LOCATION REFERENCE

COUNTY: ANNE ARUNDEL
DISTRICT: 5
DATE: 12/31/15

ROUTE NUMBER: **MD 2** **CONTINUED**

INVENTORY DIRECTION: NORTH

ROUTE NAME: GOV RITCHIE HWY

STATE SYSTEM	FUNCTIONAL CLASS	MEDIAN TYPE	ACCESS CONTROL	NHS	MILEPOINT		MILEPOINT DESCRIPTION	MARKED LANES	SURFACE WIDTH/TYPE*	AADT
STATE PRIMARY	URB OPA	UNPROTECTED	NONE	NHS	27.490			6	72I	58,871
					27.490	CO2334	JONES STATION RD			
					27.490		TRAFFIC SIGNAL			
					27.510		SPUR FR JONES STATION RD			
					27.574			5	60I	
					27.610	CO2349	MANHATTAN LN			
					27.660			4	48I	
					27.720		CROSSOVER			
					28.300		CROSSOVER			
		CURBED			28.520			6	72I	
					28.540		SIGN: SEVERNA PARK			
					28.700	CO2333	CYPRESS CREEK RD			
					28.700		TRAFFIC SIGNAL			
					28.750		PARK MEADOWS RD			
					28.850		STRUC #020224001 - BRANCH OF CYPRESS CR			
					28.910					54,431
					28.910	CO6960	W MCKINSEY RD			
					28.910		TRAFFIC SIGNAL			
					28.910		CROSSOVER			
					28.910	CO2272	MCKINSEY RD			
					29.020		DIRECTIONAL CROSSOVER			
					29.068		DIRECTIONAL CROSSOVER			
					29.260	CO2321	ARUNDEL BEACH RD			
					29.390					64,071
					29.390	MD648D	BALTO ANNAPOLIS BLVD			
					29.390		TRAFFIC SIGNAL			
					29.440		TRAFFIC SIGNAL			
					29.440	CO5625	LEELYN DR			
					29.440	CO2209	ROBINSON RD			
					29.620		DIRECTIONAL CROSSOVER			
					29.890	CO2149	TOWN NECK RD			
					29.900		SPUR TO MD 648H			
					29.910		TRAFFIC SIGNAL			

*A,B = UNIMPROVED; C = GRADED & DRAINED; D,E = SOIL,GRAVEL,STONE; F,G = LOW TYPE BITUMINOUS
H,I = HIGH TYPE BITUMINOUS; J = CONCRETE; K= BRICK; L = BLOCK

HIGHWAY LOCATION REFERENCE

COUNTY: ANNE ARUNDEL
DISTRICT: 5
DATE: 12/31/15

ROUTE NUMBER: **MD 2** **CONTINUED**

INVENTORY DIRECTION: NORTH

ROUTE NAME: GOV RITCHIE HWY

STATE SYSTEM	FUNCTIONAL CLASS	MEDIAN TYPE	ACCESS CONTROL	NHS	MILEPOINT		MILEPOINT DESCRIPTION	MARKED LANES	SURFACE WIDTH/TYPE*	AADT
STATE PRIMARY	URB OPA	CURBED	NONE	NHS	29.910	MD648H	BALTO ANNAPOLIS BLVD	6	72I	64,071
					29.910	CO2150	WHITE RD			
					29.980			4	48I	
		UNPROTECTED			30.000					
					30.090		DRAINAGE STRUC #020047X01			
					30.270		CROSSOVER			
					30.330	CO5757	CARLYN DR			
					30.404		SEVERNA PARK CHURCH OF GOD			
					30.590	CO6620	CYPRESS RIDGE RD			
					30.660	CO2148	MADARY RD			
					30.720	OP608	COACHMANS RD			
					30.720		CROSSOVER			
					31.000	CO2041	MAGOTHY BRIDGE RD			
					31.000		TRAFFIC SIGNAL			
					31.000	CO2099	EARLEIGH HEIGHTS RD W			
					31.205		SPEED LIMIT 50 MPH			
					31.312		SEVERNA PARK EVANGEL PRESBYTERIAN CHURCH			
					31.400		CROSSOVER			
					31.420		DRAINAGE STRUC #020308X01			
					31.529		PASADENA U.M.C.			
					31.530	OP613	NO NAME			
					31.630		DIRECTIONAL CROSSOVER			
					31.630	CO2085	HAMBURG ST			
					31.640	CO4480	HAMBURG ST			
					31.640		DIRECTIONAL CROSSOVER			
					31.750	CO5626	WEST CHESTNUT ST			
					31.750		DIRECTIONAL CROSSOVER			
					31.750	CO2084	EAST CHESTNUT ST			
					31.834		SPUR TO PASADENA RD			
					31.850					48,231
					31.850	CO2069	PASADENA RD			
					31.850		TRAFFIC SIGNAL			
					31.850	CO5404	EAST WEST BLVD			

*A,B = UNIMPROVED; C = GRADED & DRAINED; D,E = SOIL,GRAVEL,STONE; F,G = LOW TYPE BITUMINOUS
H,I = HIGH TYPE BITUMINOUS; J = CONCRETE; K= BRICK; L = BLOCK

HIGHWAY LOCATION REFERENCE

COUNTY: ANNE ARUNDEL
DISTRICT: 5
DATE: 12/31/15

ROUTE NUMBER: **MD 2** **CONTINUED**

INVENTORY DIRECTION: NORTH

ROUTE NAME: GOV RITCHIE HWY

STATE SYSTEM	FUNCTIONAL CLASS	MEDIAN TYPE	ACCESS CONTROL	NHS	MILEPOINT		MILEPOINT DESCRIPTION	MARKED LANES	SURFACE WIDTH/TYPE*	AADT
STATE PRIMARY	URB OPA	UNPROTECTED	NONE	NHS	31.880	CO1421	W PASADENA RD	4	48I	48,231
					31.900		SPUR TO WEST PASADENA RD			
					31.980	CO2091	HASTINGS LA			
					32.100	OP605	ARCADA RD			
					32.190		SPUR TO MD 10			
		POSITIVE BARRIER			32.241					
STATE SECONDARY					32.270					20,801
					32.270		TRAFFIC SIGNAL			
					32.270		CROSSOVER			
					32.270	MD 10	ARUNDEL EXPWY			
		UNPROTECTED			32.295					
		POSITIVE BARRIER			32.346					
					32.370	CO1515	ELVATON DR			
		UNPROTECTED			32.400					
					32.640	CO1515	ELVATON DR			
					32.640		CROSSOVER			
					32.640	CO1514	WATERFORD RD			
					32.690		DRAINAGE STRUC #020068X01			
					32.820		SPEED LIMIT 45 MPH			
					32.920			5	60I	
					32.930			6	80I	
					32.930	CO3749	WISHING ROCK RD			
					32.980		SPUR TO SHOPPING CENTER			
					32.990		TRAFFIC SIGNAL			
					32.990		DIRECTIONAL CROSSOVER			
					32.990		ENT TO SHOPPING CENTER			
					33.010		SPUR FR SHOPPING CENTER			
					33.080		DIRECTIONAL CROSSOVER			
					33.080		ENT TO SHOPPING CENTER			
					33.080		TRAFFIC SIGNAL			
					33.230		SPUR FR JUMPERS HOLE RD			
					33.270					32,571
					33.270		TRAFFIC SIGNAL			

*A,B = UNIMPROVED; C = GRADED & DRAINED; D,E = SOIL,GRAVEL,STONE; F,G = LOW TYPE BITUMINOUS
H,I = HIGH TYPE BITUMINOUS; J = CONCRETE; K= BRICK; L = BLOCK

HIGHWAY LOCATION REFERENCE

COUNTY: ANNE ARUNDEL
DISTRICT: 5
DATE: 12/31/15

ROUTE NUMBER: **MD 2** **CONTINUED**

INVENTORY DIRECTION: NORTH

ROUTE NAME: GOV RITCHIE HWY

STATE SYSTEM	FUNCTIONAL CLASS	MEDIAN TYPE	ACCESS CONTROL	NHS	MILEPOINT		MILEPOINT DESCRIPTION	MARKED LANES	SURFACE WIDTH/TYPE*	AADT
STATE SECONDARY	URB OPA	UNPROTECTED	NONE	NHS	33.270	CO4505	JUMPERS HOLE RD	6	80I	32,571
					33.290		SPUR FR JUMPERS HOLE RD			
					33.450		DIRECTIONAL CROSSOVER			
					33.550		DIRECTIONAL CROSSOVER			
					33.570		DIRECTIONAL CROSSOVER			
					33.590	CO1399	KELLINGTON DR			
					33.630			5	64I	
					33.640	CO1399	KELLINGTON DR			
					33.646		ASHBERRY LA			
					33.740			5	60I	
					33.740	RP100- 1	RAMP 1 FR MD 2 NB TO MD 100 WB			
					33.780			4	48I	
					33.780	RP100- 6	RAMP 6 FR MD 100 EB TO MD 2 SB			
					33.800		DRAINAGE STRUC #020302X01			
		POSITIVE BARRIER			33.860					
					33.860	RP100- 3	RAMP 3 FR MD 100 EB TO MD 2 NB			
					33.880			5	60I	
					33.880		ENT TO SHA SALT DOME			
					33.960	RP100- 5	RAMP 5 FR MD 2 SB TO MD 100 EB			
					33.980					22,075
					33.980		STRUC #020082032			
					33.980		EXIT #16 (MD 100)			
					33.980	MD100	NO NAME			
					34.100		SPUR TO MD 177			
					34.100	RP100- 7	RAMP 7 FR MD 100 WB TO MD 2 SB			
		CURBED			34.120					
					34.120	MD177	MOUNTAIN RD			
					34.120		TRAFFIC SIGNAL			
					34.200		SPUR FR MD 177			
					34.220	RP100- 8	RAMP 8 FR MD 2 SB TO MD 100 WB			
					34.300			6	72I	
					34.300		CROSSOVER			
					34.300	OP226	AMERICANA CIR			

*A,B = UNIMPROVED; C = GRADED & DRAINED; D,E = SOIL,GRAVEL,STONE; F,G = LOW TYPE BITUMINOUS
H,I = HIGH TYPE BITUMINOUS; J = CONCRETE; K= BRICK; L = BLOCK

HIGHWAY LOCATION REFERENCE

COUNTY: ANNE ARUNDEL
DISTRICT: 5
DATE: 12/31/15

ROUTE NUMBER: **MD 2** **CONTINUED**

INVENTORY DIRECTION: NORTH

ROUTE NAME: GOV RITCHIE HWY

STATE SYSTEM	FUNCTIONAL CLASS	MEDIAN TYPE	ACCESS CONTROL	NHS	MILEPOINT		MILEPOINT DESCRIPTION	MARKED LANES	SURFACE WIDTH/TYPE*	AADT
STATE SECONDARY	URB OPA	CURBED	NONE	NHS	34.300		TRAFFIC SIGNAL	6	72I	22,075
					34.300		ENT TO MARLEY STATION MALL			
					34.320		ENT TO MARLEY STATION MALL			
					34.330		ENT TO MARLEY STATION MALL			
					34.490		SPUR FR MARLEY STATION MALL			
		UNPROTECTED			34.500			5	60I	
					34.500		TRAFFIC SIGNAL			
					34.500	CO780	MARLEY STATION RD			
					34.500		ENT TO MARLEY STATION MALL			
					34.530		ATR STATION #0018 (CABINET NB/L)			
					34.590	CO788	SANDSBURY AVE			
					34.670			4	48I	23,201
					34.670	CO787	PHELPS AVE			
					34.670		TRAFFIC SIGNAL			
					34.800		STRUC #020007001 - MARLEY CREEK			
					34.850		STRUC #020128001 - MARLEY CREEK			
					35.000	CO723	NORMAN RD			
					35.000	CO793	NORFOLK RD			
					35.000		CROSSOVER			
		POSITIVE BARRIER			35.080					
		UNPROTECTED			35.140					
					35.410	CO797	FARRINGTON RD			
					35.410		TRAFFIC SIGNAL			
					35.410	CO716	GUILDFORD RD			
		POSITIVE BARRIER			35.463					
					35.480		HARUNDALE PRESBYTERIAN CHURCH			
		UNPROTECTED			35.545					
					35.590					24,350
					35.590	CO711	FITZALLEN RD			
					35.590	CO698	AQUAHART RD			
					35.590		TRAFFIC SIGNAL			
		POSITIVE BARRIER			35.680					
		UNPROTECTED			35.760					

*A,B = UNIMPROVED; C = GRADED & DRAINED; D,E = SOIL,GRAVEL,STONE; F,G = LOW TYPE BITUMINOUS
H,I = HIGH TYPE BITUMINOUS; J = CONCRETE; K= BRICK; L = BLOCK

HIGHWAY LOCATION REFERENCE

COUNTY: ANNE ARUNDEL
DISTRICT: 5
DATE: 12/31/15

ROUTE NUMBER: **MD 2** **CONTINUED**

INVENTORY DIRECTION: NORTH

ROUTE NAME: GOV RITCHIE HWY

STATE SYSTEM	FUNCTIONAL CLASS	MEDIAN TYPE	ACCESS CONTROL	NHS	MILEPOINT		MILEPOINT DESCRIPTION	MARKED LANES	SURFACE WIDTH/TYPE*	AADT
STATE SECONDARY	URB OPA	UNPROTECTED	NONE	NHS	35.778		ASHINGTON RD	4	48I	24,350
					35.778		BINSTED RD			
					35.840		AMBERLY RD			
					35.910	CO715	EAST WAY			
					35.980		CROSSOVER			
					35.980		TRAFFIC SIGNAL			
					35.980	CO6560	5TH AVE SE			
					36.010	CO670	KUETHE RD			
					36.130		DIRECTIONAL CROSSOVER			
					36.210	CO671	O ST NE			
					36.310		SPUR FR MD 648E			
					36.310		SPUR TO MD 648E			
					36.330					25,611
					36.330	MD648E	BALTO ANNAPOLIS BLVD			
					36.330		TRAFFIC SIGNAL			
					36.370		SPUR TO MD 648E			
					36.390	CO661	DELAWARE AVE			
					36.420	CO654	DELAWARE AVE			
		POSITIVE BARRIER			36.500					
					36.500		TRAFFIC SIGNAL			
					36.500	OP5496	MARYLAND AVE			
					36.570	CO665	NEW JERSEY AVE NE			
		UNPROTECTED			36.621					
					36.660		CROSSOVER			
					36.660	CO656	GEORGIA AVE NW			
					36.660	CO6568	GEORGIA AVE NE			
					36.660		TRAFFIC SIGNAL			
		POSITIVE BARRIER			36.690					
		UNPROTECTED			36.775					
					36.970		SPUR TO 6TH AVE NE			
					36.990	CO513	6TH AVE NE			
					36.990		TRAFFIC SIGNAL			
					37.080		BEGIN CEMETERY			

*A,B = UNIMPROVED; C = GRADED & DRAINED; D,E = SOIL,GRAVEL,STONE; F,G = LOW TYPE BITUMINOUS
H,I = HIGH TYPE BITUMINOUS; J = CONCRETE; K= BRICK; L = BLOCK

HIGHWAY LOCATION REFERENCE

COUNTY: ANNE ARUNDEL
DISTRICT: 5
DATE: 12/31/15

ROUTE NUMBER: **MD 2** **CONTINUED**

INVENTORY DIRECTION: NORTH

ROUTE NAME: GOV RITCHIE HWY

STATE SYSTEM	FUNCTIONAL CLASS	MEDIAN TYPE	ACCESS CONTROL	NHS	MILEPOINT		MILEPOINT DESCRIPTION	MARKED LANES	SURFACE WIDTH/TYPE*	AADT
STATE SECONDARY	URB OPA	UNPROTECTED	NONE	NHS	37.180		CROSSOVER	4	48I	25,611
		POSITIVE BARRIER			37.243					
					37.270		END CEMETERY			
		UNPROTECTED			37.290					29,691
					37.290		TRAFFIC SIGNAL			
					37.290		CROSSOVER			
					37.290	CO512	8TH AVE NE			
					37.330	CO507	MARIE AVE			
					37.430	CO508	ROESLER RD			
					37.430		CROSSOVER			
		POSITIVE BARRIER			37.750					28,691
					37.750		TRAFFIC SIGNAL			
					37.750	MD270	FURNACE BRANCH RD			
					37.770		SPUR FR MD 270			
					37.840		STRUC #020006001 - SAWMILL CREEK			
		UNPROTECTED			37.862					
					37.930	OP5613	ERTEL RD			
					37.941		JOHN WESLEY UMC			
		CURBED			38.056					
					38.056		DIRECTIONAL CROSSOVER			
					38.066		DIRECTIONAL CROSSOVER			
					38.120			5	58I	
					38.120		TRAFFIC SIGNAL			
					38.120	CO546	DOVER RD			
					38.190		CROSSOVER			
					38.190		TRAFFIC SIGNAL			
					38.190	MD 3BU	CRAIN HWY			
					38.260					40,681
					38.260		CROSSOVER			
					38.260		TRAFFIC SIGNAL			
					38.260	CO4920	HOLSUM WAY			
					38.260	CO286	WELLHAM AVE			
					38.260		SPUR TO MD 3BU			

*A,B = UNIMPROVED; C = GRADED & DRAINED; D,E = SOIL,GRAVEL,STONE; F,G = LOW TYPE BITUMINOUS
H,I = HIGH TYPE BITUMINOUS; J = CONCRETE; K= BRICK; L = BLOCK

HIGHWAY LOCATION REFERENCE

COUNTY: ANNE ARUNDEL
DISTRICT: 5
DATE: 12/31/15

ROUTE NUMBER: **MD 2** **CONTINUED**

INVENTORY DIRECTION: NORTH

ROUTE NAME: GOV RITCHIE HWY

STATE SYSTEM	FUNCTIONAL CLASS	MEDIAN TYPE	ACCESS CONTROL	NHS	MILEPOINT		MILEPOINT DESCRIPTION	MARKED LANES	SURFACE WIDTH/TYPE*	AADT
STATE SECONDARY	URB OPA	CURBED	NONE	NHS	38.298			6	68I	40,681
					38.320			5	60I	
					38.320	CO292	VERNON AVE			
					38.320	OP292	VERNON AVE			
					38.320		CROSSOVER			
					38.440			5	72I	
					38.440		TRAFFIC SIGNAL			
					38.440		ENT TO THE CENTRE AT GLEN BURNIE			
					38.590			6	72I	42,241
					38.590		TRAFFIC SIGNAL			
					38.590	CO3866	W ORDNANCE RD			
					38.590	MD710	EAST ORDNANCE RD			
					38.660			6	68I	
					38.780		SPUR TO MVA			
					38.790		ENT TO MVA			
					38.790		TRAFFIC SIGNAL			
					38.800		SPUR FR MVA			
					38.810			6	78I	
					38.863			6	68I	
					38.900	CO303	SHELLY RD			
					38.900	CO305	ORCHARD RD			
					38.900		SPUR TO ORCHARD RD			
					38.950		EXIT #6B			
					38.950	IS895B	HARBOR TUNNEL THRUWAY			
					39.170	IS895B	HARBOR TUNNEL THRUWAY			
					39.170		STRUC #020118002			
					39.180	CO306	WARFIELD RD			
					39.180		CROSSOVER			
					39.250	RP695- 5	RAMP 5 FR MD 2 SB TO MD 695 EB			
					39.280			6	76I	
					39.280	CO314	CHERRY LA			
					39.290			6	68I	
					39.340		CROSSOVER			

*A,B = UNIMPROVED; C = GRADED & DRAINED; D,E = SOIL,GRAVEL,STONE; F,G = LOW TYPE BITUMINOUS
H,I = HIGH TYPE BITUMINOUS; J = CONCRETE; K= BRICK; L = BLOCK

HIGHWAY LOCATION REFERENCE

COUNTY: ANNE ARUNDEL
DISTRICT: 5
DATE: 12/31/15

ROUTE NUMBER: **MD 2** **CONTINUED**

INVENTORY DIRECTION: NORTH

ROUTE NAME: GOV RITCHIE HWY

STATE SYSTEM	FUNCTIONAL CLASS	MEDIAN TYPE	ACCESS CONTROL	NHS	MILEPOINT		MILEPOINT DESCRIPTION	MARKED LANES	SURFACE WIDTH/TYPE*	AADT
STATE SECONDARY	URB OPA	CURBED	NONE	NHS	39.340	MD711	ARUNDEL CORP RD	6	68I	42,241
					39.340		TRAFFIC SIGNAL			
					39.340	CO316	SYCAMORE DR			
					39.360		SPUR FR MD 711			
					39.370		STRUC #020095001 - CABIN BRANCH			
					39.396			5	68I	
					39.440		BEGIN BRIDGE			
					39.460					41,711
					39.460		EXIT #3A			
					39.460	MD695	BALTIMORE BELTWAY (INNER LOOP)			
					39.460		STRUC #020093001			
					39.480		END BRIDGE			
					39.540	RP695- 8	RAMP 8 FR MD 2 SB TO MD 695 WB			
					39.540	RP695- 9	RAMP 9 FR RAMP 1 (FR MD 10) TO MD 2 NB			
					39.590		SPEED LIMIT 35 MPH			
					39.620			4	64I	
					39.620	OP171	NO NAME			
					39.620		CROSSOVER			
					39.692			4	68I	
					39.741		CROSSOVER			
					39.780			4	48I	
					39.780	CO318	CEDAR HILL LA			
					39.780		CROSSOVER			
					39.810	CO158	CRESSWELL RD			
					39.920	CO160	BON AIR AVE			
					39.920		CROSSOVER			
					39.948		CROSSOVER			
					40.010			4	50I	
					40.010	CO162	CAMROSE AVE			
					40.010		CROSSOVER			
					40.110					38,001
					40.110	CO319	WALTON AVE			
					40.110	CO164	HAMMONDS LA			

*A,B = UNIMPROVED; C = GRADED & DRAINED; D,E = SOIL,GRAVEL,STONE; F,G = LOW TYPE BITUMINOUS
H,I = HIGH TYPE BITUMINOUS; J = CONCRETE; K= BRICK; L = BLOCK

HIGHWAY LOCATION REFERENCE

COUNTY: ANNE ARUNDEL
DISTRICT: 5
DATE: 12/31/15

ROUTE NUMBER: **MD 2** **CONTINUED**

INVENTORY DIRECTION: NORTH

ROUTE NAME: GOV RITCHIE HWY

STATE SYSTEM	FUNCTIONAL CLASS	MEDIAN TYPE	ACCESS CONTROL	NHS	MILEPOINT		MILEPOINT DESCRIPTION	MARKED LANES	SURFACE WIDTH/TYPE*	AADT
STATE SECONDARY	URB OPA	CURBED	NONE	NHS	40.110		TRAFFIC SIGNAL	4	50I	38,001
					40.110		CROSSOVER			
					40.180	CO321	SHORT ST			
					40.230		ALLEY 45			
					40.280					24,421
					40.280	MD171	CHURCH ST			
					40.280		CROSSOVER			
					40.280		TRAFFIC SIGNAL			
					40.340	CO324	SEWARD AVE			
					40.380		CROSSOVER			
					40.380		TRAFFIC SIGNAL			
					40.380	CO375	16TH AVE			
					40.440	CO374	15TH AVE			
					40.500	CO372	14TH AVE			
					40.560	CO371	13TH AVE			
					40.620	CO370	12TH AVE			
					40.674		AA CO FIRE DEPT STA #31			
					40.680	CO369	E 11TH AVE			
					40.680		CROSSOVER			
					40.680	CO368	W 11TH AVE			
					40.680		TRAFFIC SIGNAL			
					40.740	CO398	10TH AVE			
					40.800	CO397	9TH AVE			
					40.800		CROSSOVER			
					40.800	CO358	TOWNSEND AVE			
					40.860		CROSSOVER			
					40.860	CO359	DORIS AVE			
					40.860	CO396	8TH AVE			
					40.910		CROSSOVER			
					40.910	CO360	AUDREY AVE			
					40.920	CO395	7TH AVE			
					40.920		CROSSOVER			
					40.970	CO361	FRANKLIN AVE			

*A,B = UNIMPROVED; C = GRADED & DRAINED; D,E = SOIL,GRAVEL,STONE; F,G = LOW TYPE BITUMINOUS
H,I = HIGH TYPE BITUMINOUS; J = CONCRETE; K= BRICK; L = BLOCK

COUNTY: ANNE ARUNDEL
DISTRICT: 5
DATE: 12/31/15

ROUTE NUMBER: MD 2 CONTINUED

INVENTORY DIRECTION: NORTH

ROUTE NAME: GOV RITCHIE HWY

STATE SYSTEM	FUNCTIONAL CLASS	MEDIAN TYPE	ACCESS CONTROL	NHS	MILEPOINT		MILEPOINT DESCRIPTION	MARKED LANES	SURFACE WIDTH/TYPE*	AADT
STATE SECONDARY	URB OPA	CURBED	NONE	NHS	40.980	CO394	6TH AVE	4	50I	24,421
					41.030	CO416	ORCHARD AVE			
					41.030		CROSSOVER			
					41.040	CO393	5TH AVE			
					41.080	CO415	HILLCREST AVE			
					41.100		CROSSOVER			
					41.100	CO392	4TH AVE			
					41.160	CO391	3RD AVE			
					41.180	CO414	CHARLES ST			
					41.210	CO413	HARWOOD ST			
					41.230	CO390	2ND AVE			
					41.250	CO411	EDISON ST			
					41.290	CO389	1ST AVE			
					41.290		CROSSOVER			
					41.290	CO410	TUNGSTON ST			
					41.330	CO409	FRANKLE ST			
					41.370	OP 89	ALLEY			
					41.400		JACK ST			
					41.400		POTEE ST (AHEAD)			
					41.400	MD170	BELLE GROVE RD			
					41.400		CROSSOVER			
					41.400		TRAFFIC SIGNAL			
					41.400		S HANOVER ST			
					41.400		BALTO CITY LINE			

ROUTE NUMBER: MD 2AB

INVENTORY DIRECTION: EAST

ROUTE NAME: NO NAME

STATE SYSTEM	FUNCTIONAL CLASS	MEDIAN TYPE	ACCESS CONTROL	NHS	MILEPOINT		MILEPOINT DESCRIPTION	MARKED LANES	SURFACE WIDTH/TYPE*	AADT
STATE SECONDARY	RUR LOCAL	NONE (UNDIV)	NONE	NOT NHS	00.000			2	12D&E	0
					00.000	MD778N	OLD SOLOMONS ISLAND RD			
					00.040	MD 2	SOLOMONS ISLAND RD			

*A,B = UNIMPROVED; C = GRADED & DRAINED; D,E = SOIL,GRAVEL,STONE; F,G = LOW TYPE BITUMINOUS
H,I = HIGH TYPE BITUMINOUS; J = CONCRETE; K= BRICK; L = BLOCK

HIGHWAY LOCATION REFERENCE

COUNTY: ANNE ARUNDEL
DISTRICT: 5
DATE: 12/31/15

ROUTE NUMBER: **MD 2AD**
INVENTORY DIRECTION: NORTH
ROUTE NAME: SOLOMONS ISLAND RD

STATE SYSTEM	FUNCTIONAL CLASS	MEDIAN TYPE	ACCESS CONTROL	NHS	MILEPOINT		MILEPOINT DESCRIPTION	MARKED LANES	SURFACE WIDTH/TYPE*	AADT
STATE SECONDARY	URB COLL	CURBED	NONE	NOT NHS	00.000			5	60I	8,025
					00.000	IS595	JOHN HANSON HWY			
					00.000	MD 2	SOLOMONS ISLAND RD (BACK)			
					00.000		STRUC #020033001			
					00.032	RP595- 1	RAMP 1 FR MD 2AD NB TO IS 595 WB			
					00.088	RP595- 7	RAMP 7 FR IS 595 WB TO MD 2AD SB			
					00.088		CROSSOVER			
					00.088		TRAFFIC SIGNAL			
					00.150	RP595- 8	RAMP 8 FR MD 2AD SB TO IS 595 WB			
					00.180		SPUR FR JENNIFER RD			
					00.180		SPUR TO JENNIFER RD			
					00.201	CO5826	MEDICAL PKWY (AHEAD)			
					00.201	CO2801	JENNIFER RD			
					00.201		TRAFFIC SIGNAL			

ROUTE NUMBER: **MD 3**
INVENTORY DIRECTION: NORTH
ROUTE NAME: ROBERT CRAIN HWY

STATE SYSTEM	FUNCTIONAL CLASS	MEDIAN TYPE	ACCESS CONTROL	NHS	MILEPOINT		MILEPOINT DESCRIPTION	MARKED LANES	SURFACE WIDTH/TYPE*	AADT
STATE PRIMARY	URB OPA	POSITIVE BARRIER	NONE	NHS	00.000			6	72J	81,960
					00.000		STRUC #160053001 - PATUXENT RIVER			
					00.000		PRINCE GEORGES CO/L			
					00.030			6	72I	
					00.030		END BRIDGE			
					00.044		SIGN: ANNE ARUNDEL COUNTY			
		UNPROTECTED			00.069					
					00.190		SPUR TO MD 450			
					00.220					68,150
					00.220		TRAFFIC SIGNAL			
					00.220	MD450	DEFENSE HWY			
					00.260		SPUR FR MD 450			
		POSITIVE BARRIER			00.510					
					00.530		SPEED LIMIT 50 MPH			

*A,B = UNIMPROVED; C = GRADED & DRAINED; D,E = SOIL,GRAVEL,STONE; F,G = LOW TYPE BITUMINOUS
H,I = HIGH TYPE BITUMINOUS; J = CONCRETE; K= BRICK; L = BLOCK

HIGHWAY LOCATION REFERENCE

COUNTY: ANNE ARUNDEL
DISTRICT: 5
DATE: 12/31/15

ROUTE NUMBER: **MD 3** **CONTINUED**

INVENTORY DIRECTION: NORTH

ROUTE NAME: ROBERT CRAIN HWY

STATE SYSTEM	FUNCTIONAL CLASS	MEDIAN TYPE	ACCESS CONTROL	NHS	MILEPOINT		MILEPOINT DESCRIPTION	MARKED LANES	SURFACE WIDTH/TYPE*	AADT
STATE PRIMARY	URB OPA	POSITIVE BARRIER	NONE	NHS	00.580	CO5652	CROSSGATE DR	6	72I	68,150
					00.590		DRAINAGE STRUC #02056X0			
		UNPROTECTED			00.790					
					00.820		DRAINAGE STRUC #02057X0			
					00.850		DRAINAGE STRUC #02058X0			
					00.880		CROSSOVER			
		POSITIVE BARRIER			00.950					
					01.110	CO2650	CLUBHOUSE GATE RD			
					01.420		MILE MARKER 4.0			
		UNPROTECTED			01.430					
		POSITIVE BARRIER			01.520					
					01.520	CO2649	CRAWFORD BLVD			
					01.520		TRAFFIC SIGNAL			
					01.520	CO5474	CRONSON BLVD			
					01.760		CEDAR GROVE RD (PVT)			
		UNPROTECTED			01.790					
					01.860		DIRECTIONAL CROSSOVER			
					01.890	CO4077	CROFTON BLVD			
					01.890		DIRECTIONAL CROSSOVER			
		POSITIVE BARRIER			01.964					
					02.040			7	84I	
		UNPROTECTED			02.073			6	84I	
					02.073	CO6835	TRANSPORTATION BLVD			
					02.095			7	84I	
					02.150			6	72I	
					02.150		SPUR TO MD 424			
					02.180			7	84I	77,820
					02.180		TRAFFIC SIGNAL			
					02.180	MD424	DAVIDSONVILLE RD			
					02.180	CO2633	CONWAY RD			
					02.200		SPUR FR MD 424			
					02.200		SPUR TO CONWAY RD			
		POSITIVE BARRIER			02.290					

*A,B = UNIMPROVED; C = GRADED & DRAINED; D,E = SOIL,GRAVEL,STONE; F,G = LOW TYPE BITUMINOUS
H,I = HIGH TYPE BITUMINOUS; J = CONCRETE; K= BRICK; L = BLOCK

HIGHWAY LOCATION REFERENCE

COUNTY: ANNE ARUNDEL
DISTRICT: 5
DATE: 12/31/15

ROUTE NUMBER: **MD 3** **CONTINUED**

INVENTORY DIRECTION: NORTH

ROUTE NAME: ROBERT CRAIN HWY

STATE SYSTEM	FUNCTIONAL CLASS	MEDIAN TYPE	ACCESS CONTROL	NHS	MILEPOINT		MILEPOINT DESCRIPTION	MARKED LANES	SURFACE WIDTH/TYPE*	AADT
STATE PRIMARY	URB OPA	POSITIVE BARRIER	NONE	NHS	02.400	CO4789	CROFTON STATION CT	7	84I	77,820
					02.402			6	72I	
					02.500		CROSSOVER			
					02.500	CO6623	CARVER RD			
		UNPROTECTED			02.573					
					02.640		SPUR TO CAPITAL RACEWAY RD			
					02.640	CO3778	LEE AVE			
		POSITIVE BARRIER			02.650					
					02.650	CO6847	CAPITAL RACEWAY RD			
					02.780		QUEEN MITCHELL RD (PVT)			
					02.780		CROSSOVER			
		UNPROTECTED			02.799					
					03.086		SPUR FR EVERGREEN RD			
					03.100		SPUR TO JOHNS HOPKINS RD			
		POSITIVE BARRIER			03.120					65,490
					03.120		TRAFFIC SIGNAL			
					03.120	CO4458	JOHNS HOPKINS RD			
					03.120		DIRECTIONAL CROSSOVER (CHANNELIZED)			
					03.130	CO2632	EVERGREEN RD			
					03.140		SPUR FR JOHNS HOPKINS RD			
		UNPROTECTED			03.152					
					03.157		SPUR FR MD 3 SB TO JOHNS HOPKINS RD			
		POSITIVE BARRIER			03.193					
		UNPROTECTED			03.245					
					03.245		TRAFFIC SIGNAL			
					03.245		S MAIN CHAPEL WAY			
					03.245		DIRECTIONAL CROSSOVER			
					03.360	CO4460	WELLFLEET LA			
					03.360		CROSSOVER			
					03.467		MILE MARKER 6.0			
					03.484		NO NAME			
		POSITIVE BARRIER			03.530					
		UNPROTECTED			03.580					

*A,B = UNIMPROVED; C = GRADED & DRAINED; D,E = SOIL,GRAVEL,STONE; F,G = LOW TYPE BITUMINOUS
H,I = HIGH TYPE BITUMINOUS; J = CONCRETE; K= BRICK; L = BLOCK

HIGHWAY LOCATION REFERENCE

COUNTY: ANNE ARUNDEL
DISTRICT: 5
DATE: 12/31/15

ROUTE NUMBER: **MD 3** **CONTINUED**

INVENTORY DIRECTION: NORTH

ROUTE NAME: ROBERT CRAIN HWY

STATE SYSTEM	FUNCTIONAL CLASS	MEDIAN TYPE	ACCESS CONTROL	NHS	MILEPOINT		MILEPOINT DESCRIPTION	MARKED LANES	SURFACE WIDTH/TYPE*	AADT
STATE PRIMARY	URB OPA	POSITIVE BARRIER	NONE	NHS	03.667			6	72I	65,490
					03.710		TRAFFIC SIGNAL			
					03.710		ENT TO SHOPPING CENTER			
					03.710		DIRECTIONAL CROSSOVER			
					03.832		DIRECTIONAL CROSSOVER (MICHIGAN U TURN)			
					03.832		TRAFFIC SIGNAL			
					03.920		SPUR TO WAUGH CHAPEL RD			
		UNPROTECTED			03.940					
					03.960		TRAFFIC SIGNAL			
					03.960	CO2637	RIEDEL RD			
					03.960	CO1041	WAUGH CHAPEL RD			
					03.960		DIRECTIONAL CROSSOVER			
					04.070		SPEED LIMIT 50 MPH			
					04.081		DIRECTIONAL CROSSOVER (MICHIGAN U TURN)			
					04.081		TRAFFIC SIGNAL			
		POSITIVE BARRIER			04.331					
					04.390			4	48I	
					04.390		TRAFFIC SIGNAL			
					04.390	CO2624	ST STEPHENS CHURCH RD			
					04.390		CROSSOVER			
					04.520		SPEED LIMIT 45 MPH			
					04.536		MILE MARKER 7.0			
		UNPROTECTED			04.660					
		POSITIVE BARRIER			04.672					
					04.687		CROSSOVER			
					04.943		CROSSOVER			
					05.078		SPEED LIMIT 45 MPH			
					05.300		CROSSOVER			
					05.300	CO1204	MCKNEW RD			
					05.530		SPUR FR MD 175			
					05.555			5	60I	
					05.650			4	48I	66,540
					05.650		CROSSOVER			

*A,B = UNIMPROVED; C = GRADED & DRAINED; D,E = SOIL,GRAVEL,STONE; F,G = LOW TYPE BITUMINOUS
H,I = HIGH TYPE BITUMINOUS; J = CONCRETE; K= BRICK; L = BLOCK

HIGHWAY LOCATION REFERENCE

COUNTY: ANNE ARUNDEL
DISTRICT: 5
DATE: 12/31/15

ROUTE NUMBER: **MD 3** **CONTINUED**

INVENTORY DIRECTION: NORTH

ROUTE NAME: ROBERT CRAIN HWY

STATE SYSTEM	FUNCTIONAL CLASS	MEDIAN TYPE	ACCESS CONTROL	NHS	MILEPOINT		MILEPOINT DESCRIPTION	MARKED LANES	SURFACE WIDTH/TYPE*	AADT
STATE PRIMARY	URB OPA	POSITIVE BARRIER	NONE	NHS	05.650	MD175	ANNAPOLIS RD	4	48I	66,540
					05.650		TRAFFIC SIGNAL			
					05.650	CO1207	MILLERSVILLE RD			
					05.680		SPUR FR MILLERSVILLE RD			
					05.760		SPEED LIMIT 50 MPH			
					05.800		CROSSOVER			
					05.810	OP361	BELTS RD			
					05.930	CO4918	CHARLES HALL RD			
					06.020	RP 3- 6	RAMP 6 FR MD 32 EB TO MD 3 SB			
					06.020	RP 3- 4	RAMP 4 FR MD 3 NB TO MD 32 EB			
					06.340	RP 3- 3	RAMP 3 FR MD 32 EB TO MD 3 NB			
					06.400		STRUC #020097002			
					06.410					66,870
					06.420	MD 32	NO NAME			
					06.420		STRUC #020096002			
					06.460	RP 3- 7	RAMP 7 FR MD 32 WB TO MD 3 SB			
					06.480	RP 3- 1	RAMP 1 FR MD 3 NB TO MD 32 WB			
					06.630			4	48J	
					06.630		BEGIN BRIDGE			
					06.660	IS 97	NO NAME			
					06.660		STRUC #020146001			
					06.700			4	48I	
					06.700		END BRIDGE			
					06.750	RP 3- 8	RAMP 8 FR MD 3 SB TO MD 32 WB			
					06.750	RP 3- 2	RAMP 2 FR MD 3 WB TO MD 997D NB			
					06.870	MD997D	SERVICE RD			
					06.870		STRUC #020143001			
					06.990	CO5460	JABEZ RUN			
		UNPROTECTED			07.000					
					07.110	IS 97	NO NAME (AHEAD)			
					07.110		EXIT #7			

*A,B = UNIMPROVED; C = GRADED & DRAINED; D,E = SOIL,GRAVEL,STONE; F,G = LOW TYPE BITUMINOUS
H,I = HIGH TYPE BITUMINOUS; J = CONCRETE; K= BRICK; L = BLOCK

HIGHWAY LOCATION REFERENCE

COUNTY: ANNE ARUNDEL
DISTRICT: 5
DATE: 12/31/15

ROUTE NUMBER: **MD 3AA**
INVENTORY DIRECTION: WEST
ROUTE NAME: NO NAME(CONNECTOR RD)

STATE SYSTEM	FUNCTIONAL CLASS	MEDIAN TYPE	ACCESS CONTROL	NHS	MILEPOINT		MILEPOINT DESCRIPTION	MARKED LANES	SURFACE WIDTH/TYPE*	AADT
STATE SECONDARY	URB LOCAL	NONE (UNDIV)	NONE	NOT NHS	00.000			2	28I	0
					00.000		STOP SIGN			
					00.000	CO5461	VETERANS HWY			
					00.033	MD 3AB	OLD SECT MD 3			

ROUTE NUMBER: **MD 3AB**
INVENTORY DIRECTION: SOUTH
ROUTE NAME: OLD SECT MD 3

STATE SYSTEM	FUNCTIONAL CLASS	MEDIAN TYPE	ACCESS CONTROL	NHS	MILEPOINT		MILEPOINT DESCRIPTION	MARKED LANES	SURFACE WIDTH/TYPE*	AADT
STATE SECONDARY	URB LOCAL	NONE (UNDIV)	NONE	NOT NHS	00.000			2	36I	0
					00.000		ROAD END			
					00.035		STOP SIGN			
					00.035	MD 3AA	NO NAME(CONNECTOR RD)			
					00.185		ROAD END: GUARDRAIL			

ROUTE NUMBER: **MD 3BU**
INVENTORY DIRECTION: NORTH
ROUTE NAME: NEW CUT RD

STATE SYSTEM	FUNCTIONAL CLASS	MEDIAN TYPE	ACCESS CONTROL	NHS	MILEPOINT		MILEPOINT DESCRIPTION	MARKED LANES	SURFACE WIDTH/TYPE*	AADT
STATE SECONDARY	URB MINOR ART	CENTER TLA (UNDIV)	NONE	NOT NHS	00.000			2	24I	11,263
					00.000	CO1344	NEW CUT RD (BACK)			
					00.007		SPEED LIMIT 40 MPH			
					00.065			3	36I	
					00.110	CO5458	GROVER RD			
					00.110		TRAFFIC SIGNAL			
					00.208		ARCHBISHOP SPALDING HIGH SCHOOL			
					00.260			4	48I	
		NONE (UNDIV)			00.300					
					00.320		SPUR FR STEVENSON RD - SP116			
					00.330	MD997E	STEVENSON RD			
					00.330		TRAFFIC SIGNAL			
					00.340		SPUR TO STEVENSON RD - SP329			

*A,B = UNIMPROVED; C = GRADED & DRAINED; D,E = SOIL,GRAVEL,STONE; F,G = LOW TYPE BITUMINOUS
H,I = HIGH TYPE BITUMINOUS; J = CONCRETE; K= BRICK; L = BLOCK

HIGHWAY LOCATION REFERENCE

COUNTY: ANNE ARUNDEL
DISTRICT: 5
DATE: 12/31/15

ROUTE NUMBER: **MD 3BU** **CONTINUED**

INVENTORY DIRECTION: NORTH

ROUTE NAME: NEW CUT RD

STATE SYSTEM	FUNCTIONAL CLASS	MEDIAN TYPE	ACCESS CONTROL	NHS	MILEPOINT		MILEPOINT DESCRIPTION	MARKED LANES	SURFACE WIDTH/TYPE*	AADT
STATE SECONDARY	URB MINOR ART	PAINTED	NONE	NOT NHS	00.350			4	48I	11,263
		CURBED			00.390					
					00.440	RP 97- 6	RAMP 6 FR MD 3BU EB TO IS 97 SB			
					00.440	RP 97- 8	RAMP 8 FR IS 97 SB TO MD 3BU WB			
					00.480		TRAFFIC SIGNAL			
					00.480		CROSSOVER			
					00.480	RP 97- 5	RAMP 5 FR RAMP 8 (FR IS97 SB) TO MD 3BU			
					00.520	RP 97- 7	RAMP 7 FR MD 3BU WB TO IS 97 SB			
					00.540					30,673
NAME: CRAIN HWY					00.540		STRUC #020065012			
					00.540		EXIT #12			
					00.540	IS 97	NO NAME			
					00.560	RP 97- 1	RAMP 1 FR MD 3BU NB TO VETERANS HWY			
					00.620	RP 97- 3	RAMP 3 FR MD 3BU TO RAMP 2 (TO IS97 NB)			
					00.620		TRAFFIC SIGNAL			
					00.620	CO5461	VETERANS HWY			
					00.620		CROSSOVER			
					00.670			6	80I	
					00.670	RP 97- 2	RAMP 2 FR MD 3BU WB TO IS 97 NB			
					00.750			5	60I	
					00.750	CO4329	EAST PARK DR			
		POSITIVE BARRIER			00.800					
					00.800		TRAFFIC SIGNAL			
					00.800		CROSSOVER - SP41			
					00.800	CO3827	GREENBRANCH LA			
					00.900			6	72I	
		CURBED			00.980					
					00.980	CO3828	CRAINMONT DR			
					00.980		TRAFFIC SIGNAL			
					00.980		CROSSOVER			
					01.100		TRAFFIC SIGNAL			
					01.100		CROSSOVER			
					01.100	CO4176	NOLPARK CT			

*A,B = UNIMPROVED; C = GRADED & DRAINED; D,E = SOIL,GRAVEL,STONE; F,G = LOW TYPE BITUMINOUS
H,I = HIGH TYPE BITUMINOUS; J = CONCRETE; K= BRICK; L = BLOCK

HIGHWAY LOCATION REFERENCE

COUNTY: ANNE ARUNDEL
DISTRICT: 5
DATE: 12/31/15

ROUTE NUMBER: **MD 3BU** **CONTINUED**
INVENTORY DIRECTION: NORTH
ROUTE NAME: CRAIN HWY

STATE SYSTEM	FUNCTIONAL CLASS	MEDIAN TYPE	ACCESS CONTROL	NHS	MILEPOINT		MILEPOINT DESCRIPTION	MARKED LANES	SURFACE WIDTH/TYPE*	AADT
STATE SECONDARY	URB MINOR ART	POSITIVE BARRIER	NONE	NOT NHS	01.210			6	72I	30,673
					01.210	CO6555	PHIRNE RD E			
					01.210		TRAFFIC SIGNAL			
					01.210	CO904	PHIRNE RD			
					01.360			5	60I	
					01.360		TRAFFIC SIGNAL			
					01.360	CO4049	HIDDEN BROOK DR			
					01.409		SPEED LIMIT 40 MPH			
		CURBED			01.630			6	72I	
					01.630		CROSSOVER			
					01.630	CO873	MAYO RD			
					01.630		TRAFFIC SIGNAL			
		POSITIVE BARRIER			01.670			5	60I	18,290
					01.670		CROSSOVER			
					01.670	CO1371	HOSPITAL DR			
					01.670		TRAFFIC SIGNAL			
					01.690		SPUR FR HOSPITAL DR - SP364			
					01.780		DIRECTIONAL CROSSOVER			
					01.820			4	48I	
					01.850		STRUC #020084042			
					01.850	MD100	NO NAME			
		UNPROTECTED			01.904					
					01.930			5	60I	18,803
					01.930		CROSSOVER			
					01.930		TRAFFIC SIGNAL			
					01.930	CO858	OAK MANOR DR			
					01.950		SPUR FR OAK MANOR DR - SP26			
					02.120			4	48I	
					02.120		CROSSOVER			
					02.120		MADISON PARK DR			
		CURBED			02.180					
		CENTER TLA (UNDIV)			02.210					
					02.210		SPEED LIMIT 35 MPH			

*A,B = UNIMPROVED; C = GRADED & DRAINED; D,E = SOIL,GRAVEL,STONE; F,G = LOW TYPE BITUMINOUS
H,I = HIGH TYPE BITUMINOUS; J = CONCRETE; K= BRICK; L = BLOCK

HIGHWAY LOCATION REFERENCE

COUNTY: ANNE ARUNDEL
DISTRICT: 5
DATE: 12/31/15

ROUTE NUMBER: **MD 3BU** **CONTINUED**
INVENTORY DIRECTION: NORTH
ROUTE NAME: CRAIN HWY

STATE SYSTEM	FUNCTIONAL CLASS	MEDIAN TYPE	ACCESS CONTROL	NHS	MILEPOINT		MILEPOINT DESCRIPTION	MARKED LANES	SURFACE WIDTH/TYPE*	AADT
STATE SECONDARY	URB MINOR ART	CENTER TLA (UNDIV)	NONE	NOT NHS	02.240		KINDRED WAY	4	48I	18,803
					02.320	OP238	CRAIN CT CIR			
					02.440	CO698	AQUAHART RD			
					02.440	CO606	THELMA AVE			
					02.440		TRAFFIC SIGNAL			
					02.530					22,583
					02.530		HEATHER STONE WAY			
					02.530	MD174	QUARTERFIELD RD			
					02.530		TRAFFIC SIGNAL			
					02.550	MD174	QUARTERFIELD RD (WB/L)			
					02.570	CO619	PERSHING AVE			
					02.630	CO616	MAIN AVE SW			
					02.640	CO683	MAIN AVE SE			
					02.680	CO618	ROOSEVELT AVE			
					02.740	CO620	WILSON BLVD			
		NONE (UNDIV)			02.743			3	36I	
					02.790	CO622	LINCOLN AVE			
					02.800			2	32I	18,263
					02.800		TRAFFIC SIGNAL			
					02.800	CO643	5TH AVE SW			
					02.800	CO6560	5TH AVE SE			
					02.817		SPEED LIMIT 30 MPH			
		CENTER TLA (UNDIV)			02.880					
		NONE (UNDIV)			02.930			2	40I	
					02.930	OP213	ALLEY			
					02.960	CO642	4TH AVE SW			
					02.960	CO6561	4TH AVE SE			
		CENTER TLA (UNDIV)			03.000			2	30I	
					03.000	OP212	ALLEY 236			
					03.040	CO641	3RD AVE SE			
					03.040	CO6562	3RD AVE SW			
					03.080	OP211	ALLEY			
					03.090		GLEN BURNIE UNITED METHODIST CHURCH			

*A,B = UNIMPROVED; C = GRADED & DRAINED; D,E = SOIL,GRAVEL,STONE; F,G = LOW TYPE BITUMINOUS
H,I = HIGH TYPE BITUMINOUS; J = CONCRETE; K= BRICK; L = BLOCK

HIGHWAY LOCATION REFERENCE

COUNTY: ANNE ARUNDEL
DISTRICT: 5
DATE: 12/31/15

ROUTE NUMBER: **MD 3BU** **CONTINUED**
INVENTORY DIRECTION: NORTH
ROUTE NAME: CRAIN HWY

STATE SYSTEM	FUNCTIONAL CLASS	MEDIAN TYPE	ACCESS CONTROL	NHS	MILEPOINT		MILEPOINT DESCRIPTION	MARKED LANES	SURFACE WIDTH/TYPE*	AADT
STATE SECONDARY	URB MINOR ART	CENTER TLA (UNDIV)	NONE	NOT NHS	03.120	CO6565	2ND AVE SW	2	30I	18,263
					03.120	CO640	2ND AVE SE			
					03.160	OP208	ALLEY			
					03.190	CO639	1ST AVE SW			
					03.190	CO6566	1ST AVE SE			
		NONE (UNDIV)			03.230					
					03.230	OP206	ALLEY			
					03.260			2	24I	
					03.260		TRAFFIC SIGNAL			
					03.260	CO634	CENTRAL AVE			
					03.260	CO648	POST 40 RD			
					03.280			2	48I	
					03.300			2	24I	
	URB COLL				03.340					12,090
					03.340	MD648E	BALTO ANNAPOLIS BLVD			
					03.340		TRAFFIC SIGNAL			
		CENTER TLA (UNDIV)			03.408					
					03.420	CO652	MARYLAND AVE NW			
					03.450	OP5496	MARYLAND AVE			
					03.500			2	22I	
					03.500	CO655	NEW JERSEY AVE NW			
		NONE (UNDIV)			03.534					
					03.570			2	40I	
					03.570		TRAFFIC SIGNAL			
					03.570	CO656	GEORGIA AVE NW			
					03.630			2	22I	
					03.730	CO521	GLEN OAK LA			
					03.820	CO518	VIRGINIA AVE NW			
					03.900	CO513	6TH AVE NE			
					04.200					14,923
					04.200	CO3616	8TH AVE NW			
					04.200		TRAFFIC SIGNAL			
					04.200	CO512	8TH AVE NE			

*A,B = UNIMPROVED; C = GRADED & DRAINED; D,E = SOIL,GRAVEL,STONE; F,G = LOW TYPE BITUMINOUS
H,I = HIGH TYPE BITUMINOUS; J = CONCRETE; K= BRICK; L = BLOCK

HIGHWAY LOCATION REFERENCE

COUNTY: ANNE ARUNDEL
DISTRICT: 5
DATE: 12/31/15

ROUTE NUMBER: **MD 3BU** **CONTINUED**
INVENTORY DIRECTION: NORTH
ROUTE NAME: CRAIN HWY

STATE SYSTEM	FUNCTIONAL CLASS	MEDIAN TYPE	ACCESS CONTROL	NHS	MILEPOINT		MILEPOINT DESCRIPTION	MARKED LANES	SURFACE WIDTH/TYPE*	AADT
STATE SECONDARY	URB COLL	NONE (UNDIV)	NONE	NOT NHS	04.290	CO511	9TH AVE NW	2	22I	14,923
					04.400	CO510	JACKSON AVE NW			
					04.460	CO509	11TH AVE NW			
		CENTER TLA (UNDIV)			04.580			2	20I	
		NONE (UNDIV)			04.670			2	24I	16,280
					04.670	MD270	FURNACE BRANCH RD			
					04.730		STRUC #020064001 - SAWMILL CREEK			
					04.740			2	30I	
					04.780	OP170	CRAIN CT			
					04.820			3	38I	
					04.820		JOHN WESLEY UNITED METHODIST CHURCH			
					04.910			3	36I	
					04.910		TRAFFIC SIGNAL			
					04.910	CO273	FURNACE BRANCH RD			
					05.050			2	32I	
					05.080	MD 2	GOV RITCHIE HWY			
					05.080		TRAFFIC SIGNAL			

ROUTE NUMBER: **MD 3C**
INVENTORY DIRECTION: EAST
ROUTE NAME: BENFIELD BLVD

STATE SYSTEM	FUNCTIONAL CLASS	MEDIAN TYPE	ACCESS CONTROL	NHS	MILEPOINT		MILEPOINT DESCRIPTION	MARKED LANES	SURFACE WIDTH/TYPE*	AADT
STATE SECONDARY	URB COLL	PAINTED	NONE	NOT NHS	00.140			2	24I	9,364
					00.140	CO5459	NAJOLES RD			
					00.140	CO1476	BENFIELD BLVD (BACK)			
					00.140		STOP SIGN			
		CENTER TLA (UNDIV)			00.190			3	36I	
		CURBED			00.250			2	24I	
					00.250	RP 97- 6	RAMP 6 FR MD 3C EB TO IS 97 SB			
					00.290	RP 97- 8	RAMP 8 FR IS 97 SB TO MD 3C WB			
					00.320			3	36I	
					00.320	RP 97- 5	RAMP 5 FR IS 97 SB TO MD 3C EB			

*A,B = UNIMPROVED; C = GRADED & DRAINED; D,E = SOIL,GRAVEL,STONE; F,G = LOW TYPE BITUMINOUS
H,I = HIGH TYPE BITUMINOUS; J = CONCRETE; K= BRICK; L = BLOCK

HIGHWAY LOCATION REFERENCE

COUNTY: ANNE ARUNDEL
DISTRICT: 5
DATE: 12/31/15

ROUTE NUMBER: **MD 3C** **CONTINUED**
INVENTORY DIRECTION: EAST
ROUTE NAME: BENFIELD BLVD

STATE SYSTEM	FUNCTIONAL CLASS	MEDIAN TYPE	ACCESS CONTROL	NHS	MILEPOINT		MILEPOINT DESCRIPTION	MARKED LANES	SURFACE WIDTH/TYPE*	AADT
STATE SECONDARY	URB COLL	CURBED	NONE	NOT NHS	00.366		BEGIN BRIDGE	3	36I	9,364
	URB OPA			NHS	00.390					21,370
					00.390	IS 97	NO NAME			
					00.390		EXIT #10			
					00.390		STRUC #020141001			
					00.416		END BRIDGE			
					00.450			4	48I	
					00.450	RP 97- 3	RAMP 3 FR MD 3C TO RAMP 2 (TO IS 97 NB)			
					00.450		CROSSOVER			
					00.470	RP 97- 2	RAMP 2 FR MD 3C WB TO IS 97 NB			
					00.550		SPUR TO VETERANS HWY			
					00.550		SPUR FR VETERANS HWY			
					00.580	CO5461	VETERANS HWY			
					00.580		TRAFFIC SIGNAL			
					00.610		SPUR FR VETERANS HWY			
		PAINTED			00.664					
					00.690	CO1476	BENFIELD BLVD (AHEAD)			

ROUTE NUMBER: **MD 3D**
INVENTORY DIRECTION: EAST
ROUTE NAME: BRIGHTVIEW DR

STATE SYSTEM	FUNCTIONAL CLASS	MEDIAN TYPE	ACCESS CONTROL	NHS	MILEPOINT		MILEPOINT DESCRIPTION	MARKED LANES	SURFACE WIDTH/TYPE*	AADT
STATE SECONDARY	URB LOCAL	NONE (UNDIV)	NONE	NOT NHS	00.000			2	24I	3,374
					00.000		STOP SIGN			
					00.000	CO5458	GROVER RD			
					00.063		SPEED LIMIT 30 MPH			
					00.140		BEGIN BRIDGE			
					00.160	IS 97	NO NAME			
					00.160		STRUC #020140001			
					00.190		END BRIDGE			
					00.243			3	34I	
					00.260		TRAFFIC SIGNAL			
					00.260	CO5461	VETERANS HWY			

*A,B = UNIMPROVED; C = GRADED & DRAINED; D,E = SOIL,GRAVEL,STONE; F,G = LOW TYPE BITUMINOUS
H,I = HIGH TYPE BITUMINOUS; J = CONCRETE; K= BRICK; L = BLOCK

HIGHWAY LOCATION REFERENCE

COUNTY: ANNE ARUNDEL
DISTRICT: 5
DATE: 12/31/15

ROUTE NUMBER: **MD 3D** **CONTINUED**
INVENTORY DIRECTION: EAST
ROUTE NAME: BRIGHTVIEW DR

STATE SYSTEM	FUNCTIONAL CLASS	MEDIAN TYPE	ACCESS CONTROL	NHS	MILEPOINT		MILEPOINT DESCRIPTION	MARKED LANES	SURFACE WIDTH/TYPE*	AADT
STATE SECONDARY	URB LOCAL	NONE (UNDIV)	NONE	NOT NHS	00.260	CO1418	BRIGHTVIEW DR (AHEAD)	3	34I	3,374

ROUTE NUMBER: **MD 4**
INVENTORY DIRECTION: NORTH
ROUTE NAME: SOUTHERN MD BLVD

STATE SYSTEM	FUNCTIONAL CLASS	MEDIAN TYPE	ACCESS CONTROL	NHS	MILEPOINT		MILEPOINT DESCRIPTION	MARKED LANES	SURFACE WIDTH/TYPE*	AADT
STATE PRIMARY	RUR OPA	UNPROTECTED	PARTIAL	NHS	00.000			4	48I	45,691
					00.000		CALVERT CO/L			
					00.000		STRUC #040017001 - LYONS CREEK			
					00.010		END BRIDGE			
					00.020					
					00.110		SPEED LIMIT 55 MPH			
					00.230	RP 4- 5	RAMP 5 FR MD 4 SB TO MD 260 EB			
		POSITIVE BARRIER			00.380					
					00.380	CO3541	LOWER PINDELL RD			
					00.380		CROSSOVER			
					00.380		FISHERS STATION RD SPUR			
					00.580	MD980C	FISHERS STATION RD			
					01.230	CO3543	UPPER PINDELL RD			
					01.430	OP1168	TALBOT RD			
					01.430		CROSSOVER			
					01.430		SPUR TO MD 980B			
		UNPROTECTED			01.560					
					01.560	MD794	SOUTHERN MD BLVD			
					01.670		SIGN - STEPHANIE ROPER HIGHWAY			
	URB OPA				01.680					
					01.740					
					01.740	RP 4- 6	RAMP 6 FR MD 258 EB TO MD 4 SB			
					01.900					46,294
NAME: STEPHANIE ROPER HIGHWAY					01.900		STRUC #020078002			
					01.900	MD258	BAY FRONT RD			
					02.040		PARK & RIDE			

*A,B = UNIMPROVED; C = GRADED & DRAINED; D,E = SOIL,GRAVEL,STONE; F,G = LOW TYPE BITUMINOUS
H,I = HIGH TYPE BITUMINOUS; J = CONCRETE; K= BRICK; L = BLOCK

HIGHWAY LOCATION REFERENCE

COUNTY: ANNE ARUNDEL
DISTRICT: 5
DATE: 12/31/15

ROUTE NUMBER: **MD 4** **CONTINUED**
INVENTORY DIRECTION: NORTH
ROUTE NAME: STEPHANIE ROPER HIGHWAY

STATE SYSTEM	FUNCTIONAL CLASS	MEDIAN TYPE	ACCESS CONTROL	NHS	MILEPOINT		MILEPOINT DESCRIPTION	MARKED LANES	SURFACE WIDTH/TYPE*	AADT
STATE PRIMARY	URB OPA	UNPROTECTED	PARTIAL	NHS	02.090	RP 4- 2	RAMP 2 FR MD 794 WB TO MD 4 NB	4	48I	46,294
					02.180	RP 4- 5	RAMP 5 FR MD 4 SB TO MD 258 EB			
					02.846		DRAINAGE STRUC #020074X01			
					03.010		DRAINAGE STRUC #020076X01			
					03.160		CROSSOVER			
					03.300		SPUR FR MD 980E			
					03.340	MD980E	PLUMMER LA			
					03.535		DRAINAGE STRUC #020078X01			
					03.680		SPUR TO MD 794			
					03.760		SPUR TO MD 980A			
					03.960	RP 4- 2	RAMP 2 FR MD 4 WB TO MD 794 NB			
					04.100	RP 4- 4	RAMP 4 FR MD 980A NB TO MD 4 EB			
					04.310		STRUC #020220002			
					04.310	MD980A	MD 4 SERVICE RD			
					04.310	MD408	MT ZION RD			
					04.380		DRAINAGE 48" RCP			
					04.560	RP 4- 1	RAMP 1 FR MD 408 NB TO MD 4 WB			
					04.620	RP 4- 6	RAMP 6 FR MD 4 EB TO MD 980A SB			
					04.750		BEGIN BRIDGE			
					04.770		PRINCE GEORGES CO/L			
					04.770		STRUC #160011001 - PATUXENT RIVER			
					04.770		STRUC #160095001 - PATUXENT RIVER			

ROUTE NUMBER: **MD 10**
INVENTORY DIRECTION: NORTH
ROUTE NAME: ARUNDEL EXPWY

STATE SYSTEM	FUNCTIONAL CLASS	MEDIAN TYPE	ACCESS CONTROL	NHS	MILEPOINT		MILEPOINT DESCRIPTION	MARKED LANES	SURFACE WIDTH/TYPE*	AADT
STATE PRIMARY	URB FRWY EXPWY	CURBED	FULL	NHS	00.000			3	36I	31,310
					00.000	MD 2	GOV RITCHIE HWY			
					00.000		TRAFFIC SIGNAL			
					00.060					
		POSITIVE BARRIER			00.090			4	48I	
					00.090		SPUR FR MD 2			

*A,B = UNIMPROVED; C = GRADED & DRAINED; D,E = SOIL,GRAVEL,STONE; F,G = LOW TYPE BITUMINOUS
H,I = HIGH TYPE BITUMINOUS; J = CONCRETE; K= BRICK; L = BLOCK

HIGHWAY LOCATION REFERENCE

COUNTY: ANNE ARUNDEL
DISTRICT: 5
DATE: 12/31/15

ROUTE NUMBER: **MD 10** **CONTINUED**

INVENTORY DIRECTION: NORTH

ROUTE NAME: ARUNDEL EXPWY

STATE SYSTEM	FUNCTIONAL CLASS	MEDIAN TYPE	ACCESS CONTROL	NHS	MILEPOINT		MILEPOINT DESCRIPTION	MARKED LANES	SURFACE WIDTH/TYPE*	AADT
STATE PRIMARY	URB FRWY EXPWY	POSITIVE BARRIER	FULL	NHS	00.270		STRUC #020176001 - BR OF LAKE WATERFORD	4	48I	31,310
					00.540			4	48J	
					00.540		BEGIN BRIDGE			
					00.560		STRUC #020175001			
					00.560	MD100	NO NAME			
					00.580			4	48I	
					00.580		END BRIDGE			
					00.810	MD100	NO NAME (AHEAD)			
					00.810		BEG X-REF W/ MD 100			
		UNPROTECTED			01.290					35,320
					01.290		END X-REF W/ MD 100			
					01.290	MD100	NO NAME (BACK)			
					01.450		BEGIN BRIDGE (SB/L)			
					01.470			4	48J	
					01.470		BEGIN BRIDGE			
					01.480		STRUC #020174011			
					01.480	CO4505	JUMPERS HOLE RD			
					01.500			4	48I	
					01.500		END BRIDGE			
					01.530		BEGIN BRIDGE			
					01.560	MD100	NO NAME			
					01.560		STRUC #020173001			
					01.600		END BRIDGE			
					01.670		BEGIN BRIDGE			
					01.690		BEGIN BRIDGE (SBL)			
		POSITIVE BARRIER			01.710			4	48J	46,800
					01.710		STRUC #020172011			
					01.710	MD177	MOUNTAIN RD			
					01.740			4	48I	
					01.740		END BRIDGE			
					01.760		END BRIDGE (SBL)			
		UNPROTECTED			01.800					
		POSITIVE BARRIER			02.150					

*A,B = UNIMPROVED; C = GRADED & DRAINED; D,E = SOIL,GRAVEL,STONE; F,G = LOW TYPE BITUMINOUS
H,I = HIGH TYPE BITUMINOUS; J = CONCRETE; K= BRICK; L = BLOCK

HIGHWAY LOCATION REFERENCE

COUNTY: ANNE ARUNDEL
DISTRICT: 5
DATE: 12/31/15

ROUTE NUMBER: **MD 10** **CONTINUED**

INVENTORY DIRECTION: NORTH

ROUTE NAME: ARUNDEL EXPWY

STATE SYSTEM	FUNCTIONAL CLASS	MEDIAN TYPE	ACCESS CONTROL	NHS	MILEPOINT		MILEPOINT DESCRIPTION	MARKED LANES	SURFACE WIDTH/TYPE*	AADT
STATE PRIMARY	URB FRWY EXPWY	POSITIVE BARRIER	FULL	NHS	02.170	RP 10- 8	RAMP 8 FR MD 10 SB TO MD 177 WB	4	48I	46,800
					02.190			5	60I	
					02.190	RP 10- 2	RAMP 2 FR MD 177 WB TO MD 10 NB			
					02.420			6	72I	
					02.630	CO780	MARLEY STATION RD			
					02.630		STRUC #020171001			
					02.880		DRAINAGE STRUC #020035X01			
					03.140			6	72J	
					03.140		BEGIN BRIDGE			
					03.160		STRUC #020169001 - MARLEY CREEK			
					03.180			6	72I	
					03.180		END BRIDGE			
					03.320	RP 10- 4	RAMP 4 FR MD 10 NB TO MD 648E EB			
					03.380	RP 10- 6	RAMP 6 FR MD 648E EB TO MD 10 SB			
					03.430	MD648E	BALTO ANNAPOLIS BLVD (SB/L)			
		UNPROTECTED			03.450					
		POSITIVE BARRIER			03.540					
					03.570	RP 10- 1	RAMP 1 FR MD 10 NB TO MD 648E WB			
					03.600					51,040
					03.600	MD648E	BALTO ANNAPOLIS BLVD			
					03.600	RP 10- 1	RAMP 1 FR MD 10 NB TO MD 648E WB			
					03.600		STRUC #020116002			
					03.630	RP 10- 5	RAMP 5 FR MD 10 SB TO MD 648E EB			
		UNPROTECTED			03.640					
					03.880	RP 10- 8	RAMP 8 FR MD 10 SB TO MD 648E WB			
					03.900	RP 10- 2	RAMP 2 FR MD 648E WB TO MD 10 NB			
		POSITIVE BARRIER			04.190					
		UNPROTECTED			04.300					
		POSITIVE BARRIER			04.360					
					04.400		STRUC #020115002			
					04.400	CO3806	N THOMPSON AVE			
					04.670	RP 10- 4	RAMP 4 FR MD 10 NB TO MD 270 EB			
					04.820	RP 10- 6	RAMP 6 FR MD 270 EB TO MD 10 SB			

*A,B = UNIMPROVED; C = GRADED & DRAINED; D,E = SOIL,GRAVEL,STONE; F,G = LOW TYPE BITUMINOUS
H,I = HIGH TYPE BITUMINOUS; J = CONCRETE; K= BRICK; L = BLOCK

HIGHWAY LOCATION REFERENCE

COUNTY: ANNE ARUNDEL
DISTRICT: 5
DATE: 12/31/15

ROUTE NUMBER: **MD 10** **CONTINUED**

INVENTORY DIRECTION: NORTH

ROUTE NAME: ARUNDEL EXPWY

STATE SYSTEM	FUNCTIONAL CLASS	MEDIAN TYPE	ACCESS CONTROL	NHS	MILEPOINT		MILEPOINT DESCRIPTION	MARKED LANES	SURFACE WIDTH/TYPE*	AADT
STATE PRIMARY	URB FRWY EXPWY	POSITIVE BARRIER	FULL	NHS	04.860		DRAINAGE STRUC #020045X01	6	72I	51,040
					04.970	RP 10- 3	RAMP 3 FR MD 270 EB TO MD 10 NB			
					05.030					54,330
					05.030	MD270	FURNACE BRANCH RD			
					05.030		STRUC #020122002			
					05.340	RP 10- 2	RAMP 2 FR MD 270 WB TO MD 10 NB			
					05.340	RP 10- 8	RAMP 8 FR MD 10 SB TO MD 270 WB			
					05.380			6	72J	
					05.380		BEGIN BRIDGE			
					05.390		STRUC #020109001 - FURNACE CREEK			
					05.410			6	72I	
					05.410		END BRIDGE			
					05.660		DOVER RD (ENT TO LANDFILL)			
					05.660		STRUC #020110002			
					05.830	RP 10- 4	RAMP 4 FR MD 10 NB TO MD 710 EB			
					05.870			5	72I	
					05.870	RP 10- 6	RAMP 6 FR MD 710 EB TO MD 10 SB			
					05.970			5	60I	
					06.090	RP 10- 3	RAMP 3 FR MD 710 EB TO MD 10 NB			
					06.200					51,110
					06.200		STRUC #020112002			
					06.200	RP 10- 5	RAMP 5 FR MD 10 SB TO MD 710 EB			
					06.200	MD710	EAST ORDNANCE RD			
					06.256		STRUC #020108001 - BACK CREEK			
					06.410	RP 10- 2	RAMP 2 FR MD 710 WB TO MD 10 NB			
					06.420	RP 10- 8	RAMP 8 FR MD 10 SB TO MD 710 WB			
		UNPROTECTED			06.630			6	72I	
		POSITIVE BARRIER			06.690			3	40I	
					06.690	RP 10- 6	RAMP 6 FR MD 695 EB TO MD 10 SB			
					06.900	RP 10- 4	RAMP 4 FR MD 10 NB TO MD 695 EB			
					07.170	MD695	BALTIMORE BELTWAY (INNER LOOP)			
					07.170		STRUC #AAZ010 & AAZ009			
					07.170		EXIT #7			

*A,B = UNIMPROVED; C = GRADED & DRAINED; D,E = SOIL,GRAVEL,STONE; F,G = LOW TYPE BITUMINOUS
H,I = HIGH TYPE BITUMINOUS; J = CONCRETE; K= BRICK; L = BLOCK

HIGHWAY LOCATION REFERENCE

COUNTY: ANNE ARUNDEL
DISTRICT: 5
DATE: 12/31/15

ROUTE NUMBER: **MD 10** **CONTINUED**
INVENTORY DIRECTION: NORTH
ROUTE NAME: ARUNDEL EXPWY

STATE SYSTEM	FUNCTIONAL CLASS	MEDIAN TYPE	ACCESS CONTROL	NHS	MILEPOINT		MILEPOINT DESCRIPTION	MARKED LANES	SURFACE WIDTH/TYPE*	AADT
STATE PRIMARY	URB FRWY EXPWY	POSITIVE BARRIER	FULL	NHS	07.170	RP 10- 7	RAMP 7 FR MD 695 WB TO MD 10 SB	3	40I	51,110
					07.170	RP 10- 1	RAMP 1 FR MD 10 NB TO MD 695 WB			

ROUTE NUMBER: **MD 32**
INVENTORY DIRECTION: NORTH
ROUTE NAME: NO NAME

STATE SYSTEM	FUNCTIONAL CLASS	MEDIAN TYPE	ACCESS CONTROL	NHS	MILEPOINT		MILEPOINT DESCRIPTION	MARKED LANES	SURFACE WIDTH/TYPE*	AADT
STATE PRIMARY	URB FRWY EXPWY	POSITIVE BARRIER	FULL	NHS	00.000			3	48I	53,852
					00.000	IS 97	NO NAME (BACK)			
					00.000		EXIT #7			
					00.070			4	48I	
					00.260	RP 3- 4	RAMP 4 FR MD 3 NB TO MD 32 EB			
					00.360		SPEED LIMIT 55 MPH			
					00.410		STRUC #0214701			
					00.410	IS 97	NO NAME			
					00.430		STRUC #0214702			
					00.430	IS 97	NO NAME (SB/L)			
					00.660	RP 3- 1	RAMP 1 FR MD 3 NB TO MD 32 WB			
					00.660	RP 3- 3	RAMP 3 FR MD 32 EB TO MD 3 NB			
					00.670		BEGIN BRIDGE			
					00.680		STRUC #020144001 - (MD 32 SB/L)			
					00.680		STRUC #020097001			
					00.680	MD 3	ROBERT CRAIN HWY			
					00.710		END BRIDGE			
					00.750		BEGIN BRIDGE			
					00.770	MD 3	ROBERT CRAIN HWY (SB/L)			
					00.770		STRUC #020096001			
					00.770		STRUC #020145001 - (MD 32 SB/L)			
					00.790		END BRIDGE			
					00.800	RP 3- 7	RAMP 7 FR MD 32 WB TO MD 3 SB			
					01.080	RP 3- 6	RAMP 6 FR MD 32 EB TO MD 3 SB			
					01.170	RP 3- 8	RAMP 8 FR MD 3 SB TO MD 32 WB			
					01.436		CROSSOVER			

*A,B = UNIMPROVED; C = GRADED & DRAINED; D,E = SOIL,GRAVEL,STONE; F,G = LOW TYPE BITUMINOUS
H,I = HIGH TYPE BITUMINOUS; J = CONCRETE; K= BRICK; L = BLOCK

HIGHWAY LOCATION REFERENCE

COUNTY: ANNE ARUNDEL
DISTRICT: 5
DATE: 12/31/15

ROUTE NUMBER: **MD 32** **CONTINUED**

INVENTORY DIRECTION: NORTH

ROUTE NAME: NO NAME

STATE SYSTEM	FUNCTIONAL CLASS	MEDIAN TYPE	ACCESS CONTROL	NHS	MILEPOINT		MILEPOINT DESCRIPTION	MARKED LANES	SURFACE WIDTH/TYPE*	AADT
STATE PRIMARY	URB FRWY EXPWY	POSITIVE BARRIER	FULL	NHS	01.890		STRUC #020202002	4	48I	53,852
					01.890	CO1332	GAMBRILLS RD			
					02.350	MD 32AA	SAPPINGTON STATION RD			
					02.440	RP 32- 4	RAMP 4 FR BURNS CROSSING RD TO MD 32 EB			
					02.640	RP 32- 8	RAMP 8 FR MD 32AA TO MD 32 WB			
					02.680	RP 32- 6	RAMP 6 FR MD 32 EB TO BURNS CROSSING RD			
					02.830					45,702
					02.830	MD 32AA	SAPPINGTON STATION RD			
					02.830		STRUC #020203002			
					03.362		DRAINAGE STRUC #020034X01			
					03.932		CROSSOVER			
					04.140	RP 32- 2	RAMP 2 FR MD 32 WB TO MD 170 NB			
					04.170		STRUC #020204001 - PICTURE FRAME BRANCH			
					04.320	RP 32- 4	RAMP 4 FR MD 170 NB TO MD 32 EB			
					04.530		BEGIN BRIDGE			
					04.540					48,022
					04.540		STRUC #020205041			
					04.540	MD170	TELEGRAPH RD			
					04.560		END BRIDGE			
					04.860	RP 32- 8	RAMP 8 FR MD 170 SB TO MD 32 WB			
					04.890	RP 32- 6	RAMP 6 FR MD 32 EB TO MD 170 SB			
					04.930		BEGIN BRIDGE			
					04.950		R/R - AMTRAK			
					04.950		STRUC #020206031			
					04.980		END BRIDGE			
					05.107		CROSSOVER			
					05.280		BEGIN BRIDGE			
					05.290		STRUC #020207041 - TOWN CENTER BLVD			
					05.300		END BRIDGE			
					05.710	RP 32- 2	RAMP 2 FR MD 32 WB TO MD 175 NB			
					06.050	RP 32- 1	RAMP 1 FR MD 175 NB TO MD 32 WB			
					06.070		BEGIN BRIDGE			

*A,B = UNIMPROVED; C = GRADED & DRAINED; D,E = SOIL,GRAVEL,STONE; F,G = LOW TYPE BITUMINOUS
H,I = HIGH TYPE BITUMINOUS; J = CONCRETE; K= BRICK; L = BLOCK

HIGHWAY LOCATION REFERENCE

COUNTY: ANNE ARUNDEL
DISTRICT: 5
DATE: 12/31/15

ROUTE NUMBER: **MD 32** **CONTINUED**

INVENTORY DIRECTION: NORTH

ROUTE NAME: SAVAGE RD

STATE SYSTEM	FUNCTIONAL CLASS	MEDIAN TYPE	ACCESS CONTROL	NHS	MILEPOINT		MILEPOINT DESCRIPTION	MARKED LANES	SURFACE WIDTH/TYPE*	AADT
STATE PRIMARY	URB FRWY EXPWY	POSITIVE BARRIER	FULL	NHS	06.080			4	48I	60,152
					06.080		STRUC #020209041			
					06.080	MD175	ANNAPOLIS RD			
					06.103		END BRIDGE			
					06.110	RP 32- 5	RAMP 5 FR MD 175 SB TO MD 32 EB			
					06.120		DRAINAGE STRUC #020233X01			
					06.390	RP 32- 8	RAMP 8 FR MD 175 SB TO MD 32 WB			
					06.420	RP 32- 6	RAMP 6 FR MD 32 EB TO MD 175 SB			
					06.440		STRUC #020212001 - PEPPER RD			
					07.350		STRUC #020213001 - ROGUE HARBOR BRANCH			
					08.167	RP 32- 6	RAMP 6 FR MD 198 EB TO MD 32 SB			
					08.167	RP 32- 4	RAMP 4 FR MD 32 NB TO MD 198 EB			
	URB OPA		PARTIAL		08.390					46,892
NAME: MAPES RD					08.390	MD198	LAUREL FT MEADE RD			
					08.390		STRUC #020214002			
					08.478					
					08.478	RP 32- 8	RAMP 8 FR MD 32 SB TO MD 198 WB			
					08.600	RP 32- 2	RAMP 2 FR MD 198 WB TO MD 32 NB			
					09.052	RP 32- 4	RAMP 4 FR MD 32 NB TO SAMFORD RD EB			
					09.100		SPEED LIMIT 45 MPH			
					09.210	GV714	MAPES RD (AHEAD)			
					09.210		BEG X-REF W/ GV 714			
					09.210		BEGIN US GOVT MAINTENANCE			
					09.210		END STATE MAINTENANCE			
					09.210	GV 69	SAMFORD RD			
NAME: SAVAGE RD					10.070		BEGIN STATE MAINTENANCE			
					10.070		END US GOVT MAINTENANCE			
					10.070		END BRIDGE			
					10.070	GV714	SAVAGE RD (BACK)			
					10.070		END X-REF W/ GV 714			
					10.097		DRAINAGE STRUC #020039X01			
					10.110	RP 32- 7	RAMP 7 FR CANINE RD WB TO MD 32 SB			
	URB FRWY EXPWY				10.180					

*A,B = UNIMPROVED; C = GRADED & DRAINED; D,E = SOIL,GRAVEL,STONE; F,G = LOW TYPE BITUMINOUS
H,I = HIGH TYPE BITUMINOUS; J = CONCRETE; K= BRICK; L = BLOCK

HIGHWAY LOCATION REFERENCE

COUNTY: ANNE ARUNDEL
DISTRICT: 5
DATE: 12/31/15

ROUTE NUMBER: **MD 32** **CONTINUED**
INVENTORY DIRECTION: NORTH
ROUTE NAME: SAVAGE RD

STATE SYSTEM	FUNCTIONAL CLASS	MEDIAN TYPE	ACCESS CONTROL	NHS	MILEPOINT		MILEPOINT DESCRIPTION	MARKED LANES	SURFACE WIDTH/TYPE*	AADT
STATE PRIMARY	URB FRWY EXPWY	POSITIVE BARRIER	PARTIAL	NHS	10.180	RP 32- 2	RAMP 2 FR CANINE RD WB TO MD 32 NB	4	48I	46,892
					10.210					
					10.290	RP295- 2	RAMP 2 FR MD 32 WB TO MD 295 NB			
					10.310	RP 32- 5	RAMP 5 FR MD 32 SB TO RAMP 4 (FR MD295)			
					10.330	RP295- 3	RAMP 3 FR MD 32 EB TO MD 295 NB			
					10.390		BEGIN BRIDGE			
					10.390	RP295- 1	RAMP 1 FR MD 295 NB TO MD 32 WB			
					10.410					71,712
					10.410		STRUC #020215031			
					10.410	MD295	BALTIMORE WASHINGTON PKWY			
					10.444		END BRIDGE			
					10.450	RP295- 5	RAMP 5 FR MD 295 SB TO MD 32 EB			
					10.500	RP295- 7	RAMP 7 FR MD 32 WB TO MD 295 SB			
					10.693	RP295- 8	RAMP 8 FR MD 295 SB TO MD 32 WB			
					10.720			5	60I	
					10.720	RP295- 6	RAMP 6 FR MD 32 EB TO MD 295 SB			
		UNPROTECTED			10.830					
					10.880		STRUC #020102001 - DORSEY RUN			
		POSITIVE BARRIER			11.030					
					11.030	RP 32- 2	RAMP 2 FR MD 32 WB TO GUILFORD RD			
		UNPROTECTED			11.190					
					11.190	RP 32- 4	RAMP 4 FR GUILFORD RD TO MD 32 EB			
					11.444		BEGIN BRIDGE			
					11.460		STRUC #130115001			
					11.460		R/R CROSSING			
					11.460		HOWARD CO/L			

ROUTE NUMBER: **MD 32AA**
INVENTORY DIRECTION: NORTH
ROUTE NAME: SAPPINGTON STATION RD

STATE SYSTEM	FUNCTIONAL CLASS	MEDIAN TYPE	ACCESS CONTROL	NHS	MILEPOINT		MILEPOINT DESCRIPTION	MARKED LANES	SURFACE WIDTH/TYPE*	AADT
STATE SECONDARY	URB LOCAL	NONE (UNDIV)	PARTIAL	NOT NHS	00.000			1	14I	7,191
					00.000	MD 32	NO NAME			

*A,B = UNIMPROVED; C = GRADED & DRAINED; D,E = SOIL,GRAVEL,STONE; F,G = LOW TYPE BITUMINOUS
H,I = HIGH TYPE BITUMINOUS; J = CONCRETE; K= BRICK; L = BLOCK

HIGHWAY LOCATION REFERENCE

COUNTY: ANNE ARUNDEL
DISTRICT: 5
DATE: 12/31/15

ROUTE NUMBER: **MD 32AA** **CONTINUED**

INVENTORY DIRECTION: NORTH

ROUTE NAME: SAPPINGTON STATION RD

STATE SYSTEM	FUNCTIONAL CLASS	MEDIAN TYPE	ACCESS CONTROL	NHS	MILEPOINT		MILEPOINT DESCRIPTION	MARKED LANES	SURFACE WIDTH/TYPE*	AADT
STATE SECONDARY	URB LOCAL	POSITIVE BARRIER	PARTIAL	NOT NHS	00.240			2	24I	7,191
					00.240	RP 32- 8	RAMP 8 FR MD 32AA TO MD 32 WB			
		PAINTED			00.345					
		NONE (UNDIV)			00.390					
	URB COLL				00.440					11,731
					00.440	CO1176	BURNS CROSSING RD			
					00.440		TRAFFIC SIGNAL			
		CENTER TLA (UNDIV)			00.490					
					00.490	CO6108	SAPPINGTON DR			
					00.550		BEGIN BRIDGE			
					00.590	MD 32	NO NAME			
					00.590		STRUC #020203001			
		NONE (UNDIV)			00.610					
					00.610		END BRIDGE			
		PAINTED			00.650					
					00.650		TRAFFIC SIGNAL			
					00.650	CO5529	BURNS CROSSING RD			
		NONE (UNDIV)			00.700			3	33I	
					00.775			3	30I	
		CENTER TLA (UNDIV)			00.810			2	24I	
					00.810	CO5871	STEHLIK DR			
		NONE (UNDIV)			00.907					
					00.907		GATEWAY BLVD			
					00.936		MACEDONIA UNITED METH. CHURCH			
		CURBED			00.967					
					01.000	CO1097	HIGGINS DR			
					01.000	CO4645	ODENTON RD (AHEAD)			
					01.000		ROUNDABOUT			
					01.000	MD175	ANNAPOLIS RD			

*A,B = UNIMPROVED; C = GRADED & DRAINED; D,E = SOIL,GRAVEL,STONE; F,G = LOW TYPE BITUMINOUS
H,I = HIGH TYPE BITUMINOUS; J = CONCRETE; K= BRICK; L = BLOCK

HIGHWAY LOCATION REFERENCE

COUNTY: ANNE ARUNDEL
DISTRICT: 5
DATE: 12/31/15

ROUTE NUMBER: **MD 32AH**
INVENTORY DIRECTION: EAST
ROUTE NAME: LODIGIANI AVE

STATE SYSTEM	FUNCTIONAL CLASS	MEDIAN TYPE	ACCESS CONTROL	NHS	MILEPOINT		MILEPOINT DESCRIPTION	MARKED LANES	SURFACE WIDTH/TYPE*	AADT
STATE SECONDARY	URB LOCAL	NONE (UNDIV)	NONE	NOT NHS	00.000			2	24I	98
					00.000		STOP SIGN			
					00.000	CO1332	GAMBRILLS RD			
					00.000	CO6110	TOBIN WAY (BACK)			
					00.040	OP5677	LODIGIANI AVE (AHEAD)			

ROUTE NUMBER: **MD 70**
INVENTORY DIRECTION: NORTH
ROUTE NAME: BLADEN ST

STATE SYSTEM	FUNCTIONAL CLASS	MEDIAN TYPE	ACCESS CONTROL	NHS	MILEPOINT		MILEPOINT DESCRIPTION	MARKED LANES	SURFACE WIDTH/TYPE*	AADT
MUN	URB COLL	CURBED	NONE	NOT NHS	00.000			4	40I	39,462
					00.000	MD450	COLLEGE AVE			
					00.000		STOP SIGN			
					00.125					
	URB MINOR ART				00.150			4	44I	
NAME: ROWE BLVD					00.150		TRAFFIC SIGNAL			
					00.150	MU460	CALVERT ST			
					00.170					
					00.240			3	36I	
					00.240	MU2730	ROWE BLVD			
					00.250		SPEED LIMIT 40 MPH			
STATE SECONDARY			PARTIAL		00.270					
					00.270		BEGIN STATE MAINTENANCE			
					00.270		END MUNICIPAL MAINTENANCE			
					00.270		BEGIN BRIDGE			
					00.370		STRUC #020043001 - COLLEGE CREEK			
					00.460			4	48I	
					00.460		END BRIDGE			
					00.611		CROSSOVER			
					00.611		HERBERT SACHS DR			
					00.647		HALL OF RECORDS BLDG			
					00.790		TRAFFIC SIGNAL			
					00.790	MD435	TAYLOR AVE			

*A,B = UNIMPROVED; C = GRADED & DRAINED; D,E = SOIL,GRAVEL,STONE; F,G = LOW TYPE BITUMINOUS
H,I = HIGH TYPE BITUMINOUS; J = CONCRETE; K= BRICK; L = BLOCK

HIGHWAY LOCATION REFERENCE

COUNTY: ANNE ARUNDEL
DISTRICT: 5
DATE: 12/31/15

ROUTE NUMBER: **MD 70** **CONTINUED**

INVENTORY DIRECTION: NORTH

ROUTE NAME: ROWE BLVD

STATE SYSTEM	FUNCTIONAL CLASS	MEDIAN TYPE	ACCESS CONTROL	NHS	MILEPOINT		MILEPOINT DESCRIPTION	MARKED LANES	SURFACE WIDTH/TYPE*	AADT
STATE SECONDARY	URB MINOR ART	CURBED	PARTIAL	NOT NHS	00.855		MARYLAND DISTRICT COURT	4	48I	39,462
					00.970		TRAFFIC SIGNAL			
					00.970	MU1100	FARRAGUT RD			
					00.970	MU2090	MELVIN AVE			
					01.040		SPEED LIMIT 45 MPH			
					01.110			4	52I	
					01.160		BEGIN BRIDGE			
					01.240		STRUC #020042001 - WEEMS CREEK			
					01.240		OUT CORP LMTS ANNAPOLIS			
					01.290	CO2789	KIRKLEY RD			
					01.310			4	48I	
					01.310		END BRIDGE			
					01.420			3	36I	
					01.420	RP595- 6	RAMP 6 FR RAMP 3 (FR IS595 EB) TO MD 70			
					01.420	RP595- 4	RAMP 4 FR MD 70 NB TO US 50/IS 595 EB			
					01.510		TRAFFIC SIGNAL			
					01.510	RP595- 5	RAMP 5 FR MD 70 TO RAMP 4 (TO IS595 EB)			
					01.510		CROSSOVER			
					01.590			4	48I	
					01.590		CROSSOVER			
					01.590	RP595- 3	RAMP 3 FR IS 595 EB TO MD 70 NB			
					01.590		TRAFFIC SIGNAL			
					01.610					27,280
					01.610		EXIT #24 (IS 595)			
					01.610		STRUC #020036002			
					01.610	IS595	JOHN HANSON HWY			
					01.700	RP595- 7	RAMP 7 FR IS 595 WB TO MD 70 SB			
					01.720	RP595- 2	RAMP 2 FR IS 595 WB TO MD 70 NB			
					01.750		TRAFFIC SIGNAL (SB ONLY)			
					01.750	RP595- 1	RAMP 1 FR MD 70 NB TO IS 595 WB			
					01.800		SPEED LIMIT 35 MPH			
					01.880	RP595- 8	RAMP 8 FR MD 70 TO RAMP 1 (TO IS595 WB)			
NAME: BESTGATE RD					02.040	MD 70C	N BESTGATE RD			

*A,B = UNIMPROVED; C = GRADED & DRAINED; D,E = SOIL,GRAVEL,STONE; F,G = LOW TYPE BITUMINOUS
H,I = HIGH TYPE BITUMINOUS; J = CONCRETE; K= BRICK; L = BLOCK

COUNTY: ANNE ARUNDEL
DISTRICT: 5
DATE: 12/31/15

ROUTE NUMBER: **MD 70** **CONTINUED**
INVENTORY DIRECTION: NORTH
ROUTE NAME: BESTGATE RD

STATE SYSTEM	FUNCTIONAL CLASS	MEDIAN TYPE	ACCESS CONTROL	NHS	MILEPOINT		MILEPOINT DESCRIPTION	MARKED LANES	SURFACE WIDTH/TYPE*	AADT
STATE SECONDARY	URB MINOR ART	CURBED	PARTIAL	NOT NHS	02.040		TRAFFIC SIGNAL	4	48I	27,280
					02.040	CO2796	TIDEWATER COLONY DR			
		NONE (UNDIV)			02.180					
					02.180		CROSSOVER			
					02.180	MD 70A	N LAWRENCE AVE			
		CENTER TLA (UNDIV)			02.220					
					02.260	CO4562	WILLIE DR			
					02.260	CO5892	COMPTON DR			
					02.310	CO2774	BESTGATE RD (AHEAD)			

ROUTE NUMBER: **MD 70A**
INVENTORY DIRECTION: NORTH
ROUTE NAME: N LAWRENCE AVE

STATE SYSTEM	FUNCTIONAL CLASS	MEDIAN TYPE	ACCESS CONTROL	NHS	MILEPOINT		MILEPOINT DESCRIPTION	MARKED LANES	SURFACE WIDTH/TYPE*	AADT
STATE SECONDARY	URB LOCAL	NONE (UNDIV)	NONE	NOT NHS	00.000			2	31I	98
					00.000	MD 70	BESTGATE RD			
					00.000		STOP SIGN			
					00.110	OP5170	NO NAME			
					00.150	OP879	N LAWRENCE AVE (AHEAD)			

ROUTE NUMBER: **MD 70C**
INVENTORY DIRECTION: EAST
ROUTE NAME: N BESTGATE RD

STATE SYSTEM	FUNCTIONAL CLASS	MEDIAN TYPE	ACCESS CONTROL	NHS	MILEPOINT		MILEPOINT DESCRIPTION	MARKED LANES	SURFACE WIDTH/TYPE*	AADT
STATE SECONDARY	URB COLL	NONE (UNDIV)	NONE	NOT NHS	00.000			2	24I	7,594
					00.000		TRAFFIC SIGNAL			
					00.000	MD 70	BESTGATE RD			
					00.000	CO2796	TIDEWATER COLONY DR (BACK)			
					00.024			2	34I	
					00.031		SPEED LIMIT 30 MPH			
		CENTER TLA (UNDIV)			00.034			2	24I	
					00.055		ST JOHN NEUMANN CHURCH			

*A,B = UNIMPROVED; C = GRADED & DRAINED; D,E = SOIL,GRAVEL,STONE; F,G = LOW TYPE BITUMINOUS
H,I = HIGH TYPE BITUMINOUS; J = CONCRETE; K= BRICK; L = BLOCK

HIGHWAY LOCATION REFERENCE

COUNTY: ANNE ARUNDEL
DISTRICT: 5
DATE: 12/31/15

ROUTE NUMBER: **MD 70C** **CONTINUED**
INVENTORY DIRECTION: EAST
ROUTE NAME: N BESTGATE RD

STATE SYSTEM	FUNCTIONAL CLASS	MEDIAN TYPE	ACCESS CONTROL	NHS	MILEPOINT		MILEPOINT DESCRIPTION	MARKED LANES	SURFACE WIDTH/TYPE*	AADT
STATE SECONDARY	URB COLL	CENTER TLA (UNDIV)	NONE	NOT NHS	00.080	CO5463	N BESTGATE RD (AHEAD)	2	24I	7,594

ROUTE NUMBER: **MD 100**
INVENTORY DIRECTION: EAST
ROUTE NAME: NO NAME

STATE SYSTEM	FUNCTIONAL CLASS	MEDIAN TYPE	ACCESS CONTROL	NHS	MILEPOINT		MILEPOINT DESCRIPTION	MARKED LANES	SURFACE WIDTH/TYPE*	AADT
STATE PRIMARY	URB FRWY EXPWY	POSITIVE BARRIER	FULL	NHS	00.000			4	48I	94,842
					00.000		HOWARD CO/L			
					00.000		STRUC #020178031 - DEEP RUN			
					00.050					
					00.050	RP100- 1	RAMP 1 FR MD 100M NB TO MD 100 WB			
					00.050		END BRIDGE			
					00.050	RP100- 3	RAMP 3 FR MD 100 EB TO MD 100M NB			
					00.180		EXIT #8			
					00.180		STRUC #020179001			
					00.180	MD100M	COCA COLA DR			
					00.360	RP100- 2	RAMP 2 FR MD 100 WB TO MD 100M NB			
					00.430	RP100- 5	RAMP 5 FR MD 100M SB TO MD 100 EB			
					00.630	RP295- 8	RAMP 8 FR MD 295 SB TO MD 100 WB			
					00.680	RP295- 9	RAMP 9 FR MD 100 EB TO MD 100 EB			
					00.820	RP295- 7	RAMP 7 FR MD 100 WB TO MD 295 SB			
					00.880					77,222
					00.880		EXIT #9			
					00.880		STRUC #020180022			
					00.880	MD295	BALTIMORE WASHINGTON PKWY			
					00.940	RP295- 1	RAMP 1 FR MD 295 NB TO MD 100 WB			
					01.110	RP295- 2	RAMP 2 FR MD 100 WB TO MD 295 NB			
					01.140	MD100N	WRIGHT RD			
					01.140		STRUC #020181002			
					01.300		SPEED LIMIT 55 MPH			
					01.330		STRUC #020182001 - PINEY RUN			
					01.400	RP295- 9	RAMP 9 FR MD 100 EB TO MD 100 EB			
					01.630	RP100- 1	RAMP 1 FR MD 713 NB TO MD 100 WB			

*A,B = UNIMPROVED; C = GRADED & DRAINED; D,E = SOIL,GRAVEL,STONE; F,G = LOW TYPE BITUMINOUS
H,I = HIGH TYPE BITUMINOUS; J = CONCRETE; K= BRICK; L = BLOCK

HIGHWAY LOCATION REFERENCE

COUNTY: ANNE ARUNDEL
DISTRICT: 5
DATE: 12/31/15

ROUTE NUMBER: **MD 100** **CONTINUED**

INVENTORY DIRECTION: EAST

ROUTE NAME: NO NAME

STATE SYSTEM	FUNCTIONAL CLASS	MEDIAN TYPE	ACCESS CONTROL	NHS	MILEPOINT		MILEPOINT DESCRIPTION	MARKED LANES	SURFACE WIDTH/TYPE*	AADT
STATE PRIMARY	URB FRWY EXPWY	POSITIVE BARRIER	FULL	NHS	01.710	RP100- 6	RAMP 6 FR MD 100 EB TO MD 713 SB	4	48I	77,222
					01.900		BEGIN BRIDGE			
					01.920					81,930
					01.920		EXIT #10			
					01.920	MD713	ARUNDEL MILLS BLVD			
					01.920		STRUC #020183031			
					01.940		END BRIDGE			
					01.960	RP100- 3	RAMP 3 FR MD 100 EB TO MD 713 NB			
					02.190	RP100- 7	RAMP 7 FR MD 100 WB TO MD 713 SB			
					02.240	RP100- 5	RAMP 5 FR MD 713 SB TO MD 100 EB			
					02.670		CROSSOVER			
					02.830	MD100P	HARMANS RD			
					02.830		STRUC #020185001			
					03.010		BEGIN BRIDGE			
					03.080		STRUC #020186001 - STONY RUN			
					03.140		END BRIDGE			
					03.350		BEGIN BRIDGE			
					03.370		R/R - AMTRAK			
					03.370		STRUC #020187001			
					03.410		END BRIDGE			
					03.640	RP100- 3	RAMP 3 FR MD 100 EB TO MD 170 NB			
					03.640	RP100- 1	RAMP 1 FR MD 170 NB TO MD 100 WB			
					03.900		BEGIN BRIDGE			
					03.920					89,640
					03.920		EXIT #11			
					03.920	MD170	TELEGRAPH RD			
					03.920	RP100- 7	RAMP 7 FR MD 100 WB TO MD 170 SB			
					03.920	RP100- 5	RAMP 5 FR MD 170 SB TO MD 100 EB			
					03.920	RP100- 3	RAMP 3 FR MD 100 EB TO MD 170 NB			
					03.920		STRUC #020189031			
					03.920	RP100- 1	RAMP 1 FR MD 170 NB TO MD 100 WB			
					03.940		END BRIDGE			
					04.220	RP100- 5	RAMP 5 FR MD 170 SB TO MD 100 EB			

*A,B = UNIMPROVED; C = GRADED & DRAINED; D,E = SOIL,GRAVEL,STONE; F,G = LOW TYPE BITUMINOUS
H,I = HIGH TYPE BITUMINOUS; J = CONCRETE; K= BRICK; L = BLOCK

HIGHWAY LOCATION REFERENCE

COUNTY: ANNE ARUNDEL
DISTRICT: 5
DATE: 12/31/15

ROUTE NUMBER: **MD 100** **CONTINUED**

INVENTORY DIRECTION: EAST

ROUTE NAME: NO NAME

STATE SYSTEM	FUNCTIONAL CLASS	MEDIAN TYPE	ACCESS CONTROL	NHS	MILEPOINT		MILEPOINT DESCRIPTION	MARKED LANES	SURFACE WIDTH/TYPE*	AADT
STATE PRIMARY	URB FRWY EXPWY	POSITIVE BARRIER	FULL	NHS	04.310	RP100- 7	RAMP 7 FR MD 100 WB TO MD 170 SB	4	48I	89,640
					04.420			5	60I	
					04.570	MD100Q	QUEENSTOWN RD			
					04.570		STRUC #020190001			
					04.740			6	72I	
					04.820		CROSSOVER			
					05.030		STRUC #020191001			
					05.030	MD100R	WB&A RD			
					05.420		DRAINAGE STRUC #020002X01			
					05.700			5	60I	
					05.850		STRUC #020159X01 - EQUESTRIAN TUNNEL			
					05.910		STRUC #020192001 - SAWMILL CREEK			
					05.940			4	48I	
					05.950	RP 97- 1	RAMP 1 FR IS 97 NB TO MD 100 WB			
					05.990	RP 97- 6	RAMP 6 FR MD 100 EB TO IS 97 SB			
					06.193		BEGIN BRIDGE			
					06.210		STRUC #020193031			
					06.210	RP 97- 5	RAMP 5 FR IS 97 SB TO MD 100 EB			
					06.220		END BRIDGE			
					06.310	RP 97- 7	RAMP 7 FR MD 100 WB TO IS 97 SB			
					06.410			4	48J	
					06.410		BEGIN BRIDGE			
					06.430					75,308
					06.430	IS 97	NO NAME			
					06.430		EXIT #13			
					06.430		STRUC #020194031			
					06.460			4	48I	
					06.460		END BRIDGE			
					06.540			4	48J	
					06.540		BEGIN BRIDGE			
					06.560	RP 97- 5	RAMP 5 FR IS 97 SB TO MD 100 EB			
					06.560		STRUC #020195031			
					06.560	RP 97- 1	RAMP 1 FR IS 97 NB TO MD 100 WB			

*A,B = UNIMPROVED; C = GRADED & DRAINED; D,E = SOIL,GRAVEL,STONE; F,G = LOW TYPE BITUMINOUS
H,I = HIGH TYPE BITUMINOUS; J = CONCRETE; K= BRICK; L = BLOCK

HIGHWAY LOCATION REFERENCE

COUNTY: ANNE ARUNDEL
DISTRICT: 5
DATE: 12/31/15

ROUTE NUMBER: **MD 100** **CONTINUED**

INVENTORY DIRECTION: EAST

ROUTE NAME: NO NAME

STATE SYSTEM	FUNCTIONAL CLASS	MEDIAN TYPE	ACCESS CONTROL	NHS	MILEPOINT		MILEPOINT DESCRIPTION	MARKED LANES	SURFACE WIDTH/TYPE*	AADT
STATE PRIMARY	URB FRWY EXPWY	POSITIVE BARRIER	FULL	NHS	06.580			4	48I	75,308
					06.580		END BRIDGE			
					06.690	RP 97- 2	RAMP 2 FR MD 100 WB TO IS 97 NB			
					06.790	RP 97- 4	RAMP 4 FR RAMP 1 (FR IS97 NB) TO MD 100			
					07.000		BEGIN BRIDGE			
					07.020		EXIT #14			
					07.020		STRUC #020083031			
					07.020	MD174	QUARTERFIELD RD			
		UNPROTECTED			07.030					
					07.030		END BRIDGE			
					07.170	RP100- 6	RAMP 6 FR MD 174 EB TO MD 100 SB			
					07.170	RP100- 4	RAMP 4 FR MD 100 NB TO MD 174 EB			
		POSITIVE BARRIER			07.200					
		UNPROTECTED			07.240					
		POSITIVE BARRIER			07.450					
					07.540		BEGIN BRIDGE			
					07.560	MD 3BU	CRAIN HWY			
					07.560		STRUC #020084031			
		UNPROTECTED			07.580					
					07.580		END BRIDGE			
		POSITIVE BARRIER			07.700					
		UNPROTECTED			07.740					
					07.930		ATR STATION #0038 (CABINET EB/L)			
		POSITIVE BARRIER			08.120					
		UNPROTECTED			08.230					
					08.230	RP100- 6	RAMP 6 FR MD 100 EB TO OAKWOOD RD SB			
					08.230	RP100- 8	RAMP 8 FR OAKWOOD RD SB TO MD 100 WB			
		POSITIVE BARRIER			08.270					
					08.370		BEGIN BRIDGE			
					08.380					78,042
					08.380		STRUC #020085031			
					08.380		EXIT #15			
					08.380	CO694	OAKWOOD RD			

*A,B = UNIMPROVED; C = GRADED & DRAINED; D,E = SOIL,GRAVEL,STONE; F,G = LOW TYPE BITUMINOUS
H,I = HIGH TYPE BITUMINOUS; J = CONCRETE; K= BRICK; L = BLOCK

HIGHWAY LOCATION REFERENCE

COUNTY: ANNE ARUNDEL
DISTRICT: 5
DATE: 12/31/15

ROUTE NUMBER: **MD 100** **CONTINUED**

INVENTORY DIRECTION: EAST

ROUTE NAME: NO NAME

STATE SYSTEM	FUNCTIONAL CLASS	MEDIAN TYPE	ACCESS CONTROL	NHS	MILEPOINT		MILEPOINT DESCRIPTION	MARKED LANES	SURFACE WIDTH/TYPE*	AADT
STATE PRIMARY	URB FRWY EXPWY	POSITIVE BARRIER	FULL	NHS	08.400		END BRIDGE	4	48I	78,042
		UNPROTECTED			08.420					
					08.530	RP100- 4	RAMP 4 FR OAKWOOD RD NB TO MD 100 EB			
					08.530	RP100- 2	RAMP 2 FR MD 100 WB TO OAKWOOD RD NB			
		POSITIVE BARRIER			08.700					
		UNPROTECTED			08.780					
					08.800		STRUC #020086001 - MARLEY CREEK			
		POSITIVE BARRIER			09.230					
					09.230	RP100- 8	RAMP 8 FR MD 2 SB TO MD 100 WB			
					09.260		STRUC OVERHEAD - B & A TRAIL			
		UNPROTECTED			09.280					
					09.370			5	60I	
					09.370		CROSSOVER			
					09.400	RP100- 6	RAMP 6 FR MD 100 EB TO MD 2 SB			
					09.440		DRAINAGE STRUC #020051X01			
		POSITIVE BARRIER			09.510					
					09.510	RP100- 7	RAMP 7 FR MD 100 WB TO MD 2 SB			
					09.550		BEGIN BRIDGE			
					09.570	RP100- 5	RAMP 5 FR MD 2 SB TO MD 100 EB			
					09.590					27,672
					09.590		EXIT #16			
					09.590	MD 2	GOV RITCHIE HWY			
					09.590		STRUC #020082031			
					09.620		END BRIDGE			
					09.670			4	48I	
					09.670	RP100- 1	RAMP 1 FR MD 2 NB TO MD 100 WB			
					09.720	RP100- 3	RAMP 3 FR MD 100 EB TO MD 2 NB			
					09.750	RP100- 1	RAMP 1 FR MD 2 NB TO MD 100 WB			
					09.750		STRUC #020080001			
					09.870	RP100- 9	RAMP 9 FR MD 177 WB TO MD 100 WB			
					09.910	RP100- 4	RAMP 4 FR RAMP 1 (FR MD 2 NB) TO MD 100			
					10.070	RP100-11	RAMP 11 FR MD 100 WB TO MD 177 EB			
					10.180		STRUC #020173002			

*A,B = UNIMPROVED; C = GRADED & DRAINED; D,E = SOIL,GRAVEL,STONE; F,G = LOW TYPE BITUMINOUS
H,I = HIGH TYPE BITUMINOUS; J = CONCRETE; K= BRICK; L = BLOCK

HIGHWAY LOCATION REFERENCE

COUNTY: ANNE ARUNDEL
DISTRICT: 5
DATE: 12/31/15

ROUTE NUMBER: **MD 100** **CONTINUED**

INVENTORY DIRECTION: EAST

ROUTE NAME: NO NAME

STATE SYSTEM	FUNCTIONAL CLASS	MEDIAN TYPE	ACCESS CONTROL	NHS	MILEPOINT		MILEPOINT DESCRIPTION	MARKED LANES	SURFACE WIDTH/TYPE*	AADT
STATE PRIMARY	URB FRWY EXPWY	POSITIVE BARRIER	FULL	NHS	10.250			4	48J	27,672
					10.250		BEGIN BRIDGE			
					10.260		STRUC #020103031			
					10.260	CO4505	JUMPERS HOLE RD			
					10.270			4	48I	
					10.270		END BRIDGE			
STATE SECONDARY					10.450			6	72I	
					10.450	MD 10	ARUNDEL EXPWY			
					10.530			8	96I	
					10.530	MD 10	ARUNDEL EXPWY (SB/L)			
					10.920			4	48I	
					10.920	MD 10	ARUNDEL EXPWY			
					11.150	MD 10	ARUNDEL EXPWY			
					11.150		STRUC #020175001			
					11.340		DRAINAGE 2 - 36" CMP			
					11.565		ACCESS RD			
					11.900		STRUC #020105002			
					11.900	MD648H	WATERFORD RD			
					11.900		STRUC #020104002			
		UNPROTECTED			11.970					
					12.050		DRAINAGE 2 - 48" CMP'S			
					12.110		DRAINAGE STRUC #020318X01			
					12.360		CROSSOVER			
					12.370	RP100- 6	RAMP 6 FR MD 100 EB TO CATHERINE AVE SB			
					12.390	RP100- 8	RAMP 8 FR CATHERINE AVE SB TO MD 100 WB			
					12.610		EXIT #19			
					12.610		STRUC #020106002			
					12.610	CO1607	CATHERINE AVE			
					12.870		DRAINAGE STRUC #020285X01			
					13.240	RP100- 8	RAMP 8 FR EDWIN RAYNOR BLVD TO MD 100 WB			
					13.330		DRAINAGE STRUC #020286X01			
					13.440	RP100- 3	RAMP 3 FR MD 100 EB TO EDWIN RAYNOR BLVD			

*A,B = UNIMPROVED; C = GRADED & DRAINED; D,E = SOIL,GRAVEL,STONE; F,G = LOW TYPE BITUMINOUS
H,I = HIGH TYPE BITUMINOUS; J = CONCRETE; K= BRICK; L = BLOCK

HIGHWAY LOCATION REFERENCE

COUNTY: ANNE ARUNDEL
DISTRICT: 5
DATE: 12/31/15

ROUTE NUMBER: **MD 100** **CONTINUED**

INVENTORY DIRECTION: EAST

ROUTE NAME: NO NAME

STATE SYSTEM	FUNCTIONAL CLASS	MEDIAN TYPE	ACCESS CONTROL	NHS	MILEPOINT		MILEPOINT DESCRIPTION	MARKED LANES	SURFACE WIDTH/TYPE*	AADT
STATE SECONDARY	URB FRWY EXPWY	UNPROTECTED	FULL	NHS	13.450	CO2043	EDWIN RAYNOR BLVD	4	48I	27,672
					13.450		STRUC #020098002			
					13.450		EXIT #20			
		POSITIVE BARRIER			13.790					
					13.940		SPUR FR MD 607			
					13.960		SPUR TO MD 607			
		UNPROTECTED	PARTIAL		13.990					
					13.990	MD607	MAGOTHY BRIDGE RD			
					13.990		TRAFFIC SIGNAL			
					14.030		SPUR FR MD 607			
					14.030		SPUR TO MD 607			
					14.290	CO2028	MAGOTHY BEACH RD			
					14.290		TRAFFIC SIGNAL			
					14.570			3	48I	
					14.610			3	42I	
					14.610		SPUR FR MD 177			
					14.640			3	40I	
					14.750		TRAFFIC SIGNAL AT MD 177 (WB/L)			
					14.843			3	36I	
					14.870	MD177	MOUNTAIN RD			

ROUTE NUMBER: **MD 100M**

INVENTORY DIRECTION: NORTH

ROUTE NAME: COCA COLA DR

STATE SYSTEM	FUNCTIONAL CLASS	MEDIAN TYPE	ACCESS CONTROL	NHS	MILEPOINT		MILEPOINT DESCRIPTION	MARKED LANES	SURFACE WIDTH/TYPE*	AADT
STATE SECONDARY	URB LOCAL	NONE (UNDIV)	NONE	NOT NHS	00.000			4	50I	12,834
					00.000	MD103	DORSEY RD			
					00.000		TRAFFIC SIGNAL			
		PAINTED			00.050			4	48I	
					00.070	RP100- 6	RAMP 6 FR RAMP 3(FR MD100 EB) TO MD 100M			
					00.070	RP100- 4	RAMP 4 FR MD 100M TO RAMP 5 (TO MD 100)			
		NONE (UNDIV)			00.090					

*A,B = UNIMPROVED; C = GRADED & DRAINED; D,E = SOIL,GRAVEL,STONE; F,G = LOW TYPE BITUMINOUS
H,I = HIGH TYPE BITUMINOUS; J = CONCRETE; K= BRICK; L = BLOCK

HIGHWAY LOCATION REFERENCE

COUNTY: ANNE ARUNDEL
DISTRICT: 5
DATE: 12/31/15

ROUTE NUMBER: **MD 100M** **CONTINUED**
INVENTORY DIRECTION: NORTH
ROUTE NAME: COCA COLA DR

STATE SYSTEM	FUNCTIONAL CLASS	MEDIAN TYPE	ACCESS CONTROL	NHS	MILEPOINT		MILEPOINT DESCRIPTION	MARKED LANES	SURFACE WIDTH/TYPE*	AADT
STATE SECONDARY	URB LOCAL	NONE (UNDIV)	NONE	NOT NHS	00.090	RP100- 5	RAMP 5 FR MD 100M SB TO MD 100 EB	4	48I	12,834
					00.090	RP100- 3	RAMP 3 FR MD 100 EB TO MD 100M NB			
					00.090		TRAFFIC SIGNAL			
					00.110		BEGIN BRIDGE			
					00.130					14,304
					00.130		STRUC #020179001			
					00.130		EXIT #8			
					00.130	MD100	NO NAME			
					00.150		END BRIDGE			
		PAINTED			00.170					
					00.170	RP100- 1	RAMP 1 FR MD 100M NB TO MD 100 WB			
					00.170	RP100- 7	RAMP 7 FR RAMP 2(FR MD100 WB) TO MD 100M			
					00.170		TRAFFIC SIGNAL			
					00.180	RP100- 2	RAMP 2 FR MD 100 WB TO MD 100M NB			
					00.190	RP100- 8	RAMP 8 FR MD 100M TO RAMP 1(TO MD100 WB)			
		NONE (UNDIV)			00.210			4	50I	
					00.316		BEGIN BRIDGE			
					00.340		STRUC #020170001 - DEEP RUN			
					00.340		HOWARD CO/L			

ROUTE NUMBER: **MD 100N**
INVENTORY DIRECTION: SOUTH
ROUTE NAME: WRIGHT RD

STATE SYSTEM	FUNCTIONAL CLASS	MEDIAN TYPE	ACCESS CONTROL	NHS	MILEPOINT		MILEPOINT DESCRIPTION	MARKED LANES	SURFACE WIDTH/TYPE*	AADT
STATE SECONDARY	URB COLL	NONE (UNDIV)	NONE	NOT NHS	00.000			2	24I	2,740
					00.000	MD176	DORSEY RD			
					00.000		STOP SIGN			
					00.034		BEGIN BRIDGE			
					00.050	MD100	NO NAME			
					00.050		STRUC #020181001			
					00.050	RP295- 9	RAMP 9 FR MD 100 EB TO MD 100 EB			
					00.050	RP295- 4	RAMP 4 FR MD 295 NB TO RAMP 9 (TO MD100)			

*A,B = UNIMPROVED; C = GRADED & DRAINED; D,E = SOIL,GRAVEL,STONE; F,G = LOW TYPE BITUMINOUS
H,I = HIGH TYPE BITUMINOUS; J = CONCRETE; K= BRICK; L = BLOCK

HIGHWAY LOCATION REFERENCE

COUNTY: ANNE ARUNDEL
DISTRICT: 5
DATE: 12/31/15

ROUTE NUMBER: **MD 100N** **CONTINUED**
INVENTORY DIRECTION: SOUTH
ROUTE NAME: WRIGHT RD

STATE SYSTEM	FUNCTIONAL CLASS	MEDIAN TYPE	ACCESS CONTROL	NHS	MILEPOINT		MILEPOINT DESCRIPTION	MARKED LANES	SURFACE WIDTH/TYPE*	AADT
STATE SECONDARY	URB COLL	NONE (UNDIV)	NONE	NOT NHS	00.072		END BRIDGE	2	24I	2,740
					00.148		SPEED LIMIT 25 MPH			
					00.170	MD100O	OLD SECTION WRIGHT RD			
					00.180		SPUR FR MD 100O TO MD 100N			
					00.200	CO941	WRIGHT RD (AHEAD)			

ROUTE NUMBER: **MD 100O**
INVENTORY DIRECTION: NORTH
ROUTE NAME: OLD SECTION WRIGHT RD

STATE SYSTEM	FUNCTIONAL CLASS	MEDIAN TYPE	ACCESS CONTROL	NHS	MILEPOINT		MILEPOINT DESCRIPTION	MARKED LANES	SURFACE WIDTH/TYPE*	AADT
STATE SECONDARY	URB LOCAL	NONE (UNDIV)	NONE	NOT NHS	00.000			2	20I	98
					00.000	MD100N	WRIGHT RD			
					00.012		SPUR TO MD 100N			
					00.020			2	18I	
					00.040	CO5557	OLD SECTION WRIGHT RD (AHEAD)			

ROUTE NUMBER: **MD 100P**
INVENTORY DIRECTION: NORTH
ROUTE NAME: HARMANS RD

STATE SYSTEM	FUNCTIONAL CLASS	MEDIAN TYPE	ACCESS CONTROL	NHS	MILEPOINT		MILEPOINT DESCRIPTION	MARKED LANES	SURFACE WIDTH/TYPE*	AADT
STATE SECONDARY	URB COLL	NONE (UNDIV)	NONE	NOT NHS	00.990			2	22I	5,614
					00.990	CO928	HARMANS RD (BACK)			
					01.045		NO NAME			
					01.080			2	22J	
					01.080		BEGIN BRIDGE			
					01.100	MD100	NO NAME			
					01.100		STRUC #020185001			
					01.121			2	22I	
					01.121		END BRIDGE			
					01.250	CO928	HARMANS RD (AHEAD)			

*A,B = UNIMPROVED; C = GRADED & DRAINED; D,E = SOIL,GRAVEL,STONE; F,G = LOW TYPE BITUMINOUS
H,I = HIGH TYPE BITUMINOUS; J = CONCRETE; K= BRICK; L = BLOCK

HIGHWAY LOCATION REFERENCE

COUNTY: ANNE ARUNDEL
DISTRICT: 5
DATE: 12/31/15

ROUTE NUMBER: **MD 100Q**
INVENTORY DIRECTION: EAST
ROUTE NAME: QUEENSTOWN RD

STATE SYSTEM	FUNCTIONAL CLASS	MEDIAN TYPE	ACCESS CONTROL	NHS	MILEPOINT		MILEPOINT DESCRIPTION	MARKED LANES	SURFACE WIDTH/TYPE*	AADT
STATE SECONDARY	URB LOCAL	NONE (UNDIV)	NONE	NOT NHS	00.290			2	24I	1,344
					00.290	CO908	QUEENSTOWN RD (BACK)			
					00.367		BEGIN BRIDGE			
					00.400		STRUC #020190001			
					00.400	MD100	NO NAME			
					00.425		END BRIDGE			
					00.493		SPEED LIMIT 35 MPH			
					00.550	CO908	QUEENSTOWN RD (AHEAD)			

ROUTE NUMBER: **MD 100R**
INVENTORY DIRECTION: SOUTH
ROUTE NAME: WB&A RD

STATE SYSTEM	FUNCTIONAL CLASS	MEDIAN TYPE	ACCESS CONTROL	NHS	MILEPOINT		MILEPOINT DESCRIPTION	MARKED LANES	SURFACE WIDTH/TYPE*	AADT
STATE SECONDARY	URB COLL	NONE (UNDIV)	NONE	NOT NHS	00.400			2	24I	4,084
					00.400	CO910	WB&A RD (BACK)			
					00.512		BEGIN BRIDGE			
					00.530	MD100	NO NAME			
					00.530		STRUC #020191001			
					00.560		END BRIDGE			
					00.610	OP5245	CHEESMAN DR			
					00.670	CO910	WB&A RD (AHEAD)			

ROUTE NUMBER: **MD 100S**
INVENTORY DIRECTION: EAST
ROUTE NAME: WIEKER RD

STATE SYSTEM	FUNCTIONAL CLASS	MEDIAN TYPE	ACCESS CONTROL	NHS	MILEPOINT		MILEPOINT DESCRIPTION	MARKED LANES	SURFACE WIDTH/TYPE*	AADT
STATE SECONDARY	URB LOCAL	NONE (UNDIV)	NONE	NOT NHS	00.000			2	22I	98
					00.000	CO918	DENSON DR (BACK)			
					00.000	MD170	TELEGRAPH RD			
					00.000		STOP SIGN			
					00.054		SPEED LIMIT 25 MPH			
					00.120	MD100T	SANDY FARM RD			

*A,B = UNIMPROVED; C = GRADED & DRAINED; D,E = SOIL,GRAVEL,STONE; F,G = LOW TYPE BITUMINOUS
H,I = HIGH TYPE BITUMINOUS; J = CONCRETE; K= BRICK; L = BLOCK

HIGHWAY LOCATION REFERENCE

COUNTY: ANNE ARUNDEL
DISTRICT: 5
DATE: 12/31/15

ROUTE NUMBER: **MD 100S** **CONTINUED**
INVENTORY DIRECTION: EAST
ROUTE NAME: WIEKER RD

STATE SYSTEM	FUNCTIONAL CLASS	MEDIAN TYPE	ACCESS CONTROL	NHS	MILEPOINT		MILEPOINT DESCRIPTION	MARKED LANES	SURFACE WIDTH/TYPE*	AADT
STATE SECONDARY	URB LOCAL	NONE (UNDIV)	NONE	NOT NHS	00.160	CO1158	S WIEKER RD	2	22I	98
					00.160	CO1157	WIEKER RD (AHEAD)			

ROUTE NUMBER: **MD 100T**
INVENTORY DIRECTION: NORTH
ROUTE NAME: SANDY FARM RD

STATE SYSTEM	FUNCTIONAL CLASS	MEDIAN TYPE	ACCESS CONTROL	NHS	MILEPOINT		MILEPOINT DESCRIPTION	MARKED LANES	SURFACE WIDTH/TYPE*	AADT
STATE SECONDARY	URB LOCAL	NONE (UNDIV)	NONE	NOT NHS	00.000			2	22I	98
					00.000		STOP SIGN			
					00.000	MD100S	WIEKER RD			
					00.360			2	14I	
					00.600		ROAD END			

ROUTE NUMBER: **MD 100U**
INVENTORY DIRECTION: SOUTH
ROUTE NAME: OTIS DR

STATE SYSTEM	FUNCTIONAL CLASS	MEDIAN TYPE	ACCESS CONTROL	NHS	MILEPOINT		MILEPOINT DESCRIPTION	MARKED LANES	SURFACE WIDTH/TYPE*	AADT
STATE SECONDARY	URB LOCAL	NONE (UNDIV)	NONE	NOT NHS	00.520			2	24I	98
					00.520	CO919	OTIS DR (BACK)			
					00.670		ROAD END			

ROUTE NUMBER: **MD 103**
INVENTORY DIRECTION: NORTH
ROUTE NAME: PARKWAY DR SOUTH

STATE SYSTEM	FUNCTIONAL CLASS	MEDIAN TYPE	ACCESS CONTROL	NHS	MILEPOINT		MILEPOINT DESCRIPTION	MARKED LANES	SURFACE WIDTH/TYPE*	AADT
STATE SECONDARY	URB LOCAL	NONE (UNDIV)	NONE	NOT NHS	00.000			2	50I	8,971
					00.000	CO6004	PARKWAY DR SOUTH (BACK)			
					00.200	CO5768	RACE RD			
					00.240			2	48I	
					00.270		SPEED LIMIT 25 MPH			
					00.290			2	24I	
	URB COLL	PAINTED			00.320					

*A,B = UNIMPROVED; C = GRADED & DRAINED; D,E = SOIL,GRAVEL,STONE; F,G = LOW TYPE BITUMINOUS
H,I = HIGH TYPE BITUMINOUS; J = CONCRETE; K= BRICK; L = BLOCK

HIGHWAY LOCATION REFERENCE

COUNTY: ANNE ARUNDEL
DISTRICT: 5
DATE: 12/31/15

ROUTE NUMBER: **MD 103** **CONTINUED**
INVENTORY DIRECTION: NORTH
ROUTE NAME: PARKWAY DR SOUTH

STATE SYSTEM	FUNCTIONAL CLASS	MEDIAN TYPE	ACCESS CONTROL	NHS	MILEPOINT		MILEPOINT DESCRIPTION	MARKED LANES	SURFACE WIDTH/TYPE*	AADT
STATE SECONDARY	URB COLL	PAINTED	NONE	NOT NHS	00.320	CO940	FAULKNER RD	2	24I	8,971
		NONE (UNDIV)			00.360					
NAME: DORSEY RD					00.460		COCA COLA DR			
					00.460		TRAFFIC SIGNAL			
					00.460	MD100M	COCA COLA DR			
		PAINTED			00.510					
					00.520	CO4640	DORSEY RD			
		NONE (UNDIV)			00.570					
					00.590	CO954	FOREST AVE			
					00.670		STRUC #020049001 - DEEP RUN			
					00.750			2	30I	
					00.750	CO578	OCONNER RD			
					00.750	CO953	OHIO AVE			
					00.830		R/R #CSX 140 885 B			
					00.830		HOWARD CO/L			

ROUTE NUMBER: **MD 162**
INVENTORY DIRECTION: NORTH
ROUTE NAME: AVIATION BLVD

STATE SYSTEM	FUNCTIONAL CLASS	MEDIAN TYPE	ACCESS CONTROL	NHS	MILEPOINT		MILEPOINT DESCRIPTION	MARKED LANES	SURFACE WIDTH/TYPE*	AADT
STATE SECONDARY	URB MINOR ART	CURBED	NONE	NHS	00.000			4	48I	19,690
					00.000	MD176	DORSEY RD			
					00.000	CO605	STEWART AVE (BACK)			
					00.000		TRAFFIC SIGNAL			
					00.040			5	60I	
					00.040		SPUR FR MD 176			
					00.140		SPEED LIMIT 50 MPH			
					00.150		CROSSOVER			
					00.150		ENT TO MD STATE POLICE BARRACK "P"			
					00.250	CO3636	OLD HAMMONDS FERRY RD			
					00.290		SPUR TO MD 162A			
					00.300		DRAINAGE STRUC #020099X01			
					00.320	MD162A	CROMWELL PARK DR			

*A,B = UNIMPROVED; C = GRADED & DRAINED; D,E = SOIL,GRAVEL,STONE; F,G = LOW TYPE BITUMINOUS
H,I = HIGH TYPE BITUMINOUS; J = CONCRETE; K= BRICK; L = BLOCK

HIGHWAY LOCATION REFERENCE

COUNTY: ANNE ARUNDEL
DISTRICT: 5
DATE: 12/31/15

ROUTE NUMBER: **MD 162** **CONTINUED**

INVENTORY DIRECTION: NORTH

ROUTE NAME: AVIATION BLVD

STATE SYSTEM	FUNCTIONAL CLASS	MEDIAN TYPE	ACCESS CONTROL	NHS	MILEPOINT		MILEPOINT DESCRIPTION	MARKED LANES	SURFACE WIDTH/TYPE*	AADT
STATE SECONDARY	URB MINOR ART	CURBED	NONE	NHS	00.320		CROSSOVER	5	60I	19,690
					00.320		TRAFFIC SIGNAL			
					00.360		DRAINAGE 36" CMP			
					00.420		SPUR TO HOLLINS FERRY RD			
					00.425					20,760
					00.425		TRAFFIC SIGNAL			
					00.425	CO5899	HOLLINS FERRY RD			
					00.435		SPUR FR HOLLINS FERRY RD			
					00.480		SPEED LIMIT 50 MPH			
					00.690			4	48I	
					00.690		CROSSOVER			
					00.800		DRAINAGE STRUC #02100X0			
					00.860		DRAINAGE STRUC #020101X01			
					00.890		CROSSOVER			
					01.100		CROSSOVER			
					01.100	CO4000	ALLWOOD DR			
					01.100		TRAFFIC SIGNAL			
					01.370		CROSSOVER			
					01.370	CO563	WICKLOW RD			
					01.480	CO555	WILLIAMS RD			
					01.580		AARONSON DR			
					01.580	CO554	FERNDALE RD			
					01.580		CROSSOVER			
					01.760	CO213	MAPLE AVE			
					01.830	MD762	ANDOVER RD			
					01.830		TRAFFIC SIGNAL			
					01.830		CROSSOVER			
					01.930		SPEED LIMIT 45 MPH			
					01.970		CROSSOVER			
					02.000		STRUC #020137001 - BR OF STONY RUN			
					02.150		CROSSOVER			
					02.150		TRAFFIC SIGNAL			
					02.150		ENT TO BWI PARKING			

*A,B = UNIMPROVED; C = GRADED & DRAINED; D,E = SOIL,GRAVEL,STONE; F,G = LOW TYPE BITUMINOUS
H,I = HIGH TYPE BITUMINOUS; J = CONCRETE; K= BRICK; L = BLOCK

HIGHWAY LOCATION REFERENCE

COUNTY: ANNE ARUNDEL
DISTRICT: 5
DATE: 12/31/15

ROUTE NUMBER: **MD 162** **CONTINUED**
INVENTORY DIRECTION: NORTH
ROUTE NAME: AVIATION BLVD

STATE SYSTEM	FUNCTIONAL CLASS	MEDIAN TYPE	ACCESS CONTROL	NHS	MILEPOINT		MILEPOINT DESCRIPTION	MARKED LANES	SURFACE WIDTH/TYPE*	AADT
STATE SECONDARY	URB MINOR ART	CURBED	NONE	NHS	02.280		SPUR TO MD 170	4	48I	20,760
					02.310		CROSSOVER			
					02.310		TRAFFIC SIGNAL			
					02.310	MD170	CAMP MEADE RD			

ROUTE NUMBER: **MD 162A**
INVENTORY DIRECTION: NORTH
ROUTE NAME: CROMWELL PARK DR

STATE SYSTEM	FUNCTIONAL CLASS	MEDIAN TYPE	ACCESS CONTROL	NHS	MILEPOINT		MILEPOINT DESCRIPTION	MARKED LANES	SURFACE WIDTH/TYPE*	AADT
STATE SECONDARY	URB LOCAL	CURBED	NONE	NOT NHS	00.000			5	54I	12,460
					00.000	MD162	AVIATION BLVD			
					00.000		TRAFFIC SIGNAL			
					00.030			3	36I	
					00.030		SPUR FR MD 162			
					00.080			4	48I	
					00.140	RP 97- 9	RAMP 9 FR MD 162A TO IS 97 SB			
					00.160		TRAFFIC SIGNAL			
					00.160	RP 97- 5	RAMP 5 FR MD 162A TO RAMP 9 (TO IS97 SB)			
					00.160	RP 97- 8	RAMP 8 FR IS 97 SB TO MD 162A			
					00.200	RP 97-10	RAMP 10 FR RAMP 8 (FR IS97 SB) TO MD162A			
					00.200	CO6228	CROMWELL PARK DR (AHEAD)			

ROUTE NUMBER: **MD 168**
INVENTORY DIRECTION: EAST
ROUTE NAME: NURSERY RD

STATE SYSTEM	FUNCTIONAL CLASS	MEDIAN TYPE	ACCESS CONTROL	NHS	MILEPOINT		MILEPOINT DESCRIPTION	MARKED LANES	SURFACE WIDTH/TYPE*	AADT
STATE SECONDARY	URB MINOR ART	NONE (UNDIV)	NONE	NOT NHS	00.000			2	24I	11,043
					00.000		TRAFFIC SIGNAL			
					00.000	CO 6	W NURSERY RD (BACK)			
					00.000	CO 17	HAMMONDS FERRY RD			
					00.080		SPEED LIMIT 30 MPH			
		CENTER TLA (UNDIV)			00.110					

*A,B = UNIMPROVED; C = GRADED & DRAINED; D,E = SOIL,GRAVEL,STONE; F,G = LOW TYPE BITUMINOUS
H,I = HIGH TYPE BITUMINOUS; J = CONCRETE; K= BRICK; L = BLOCK

HIGHWAY LOCATION REFERENCE

COUNTY: ANNE ARUNDEL
DISTRICT: 5
DATE: 12/31/15

ROUTE NUMBER: **MD 168** **CONTINUED**

INVENTORY DIRECTION: EAST

ROUTE NAME: NURSERY RD

STATE SYSTEM	FUNCTIONAL CLASS	MEDIAN TYPE	ACCESS CONTROL	NHS	MILEPOINT		MILEPOINT DESCRIPTION	MARKED LANES	SURFACE WIDTH/TYPE*	AADT
STATE SECONDARY	URB MINOR ART	CENTER TLA (UNDIV)	NONE	NOT NHS	00.210	IS695	BALTO BELTWAY (INNER LOOP)	2	24I	11,043
					00.210		EXIT #8			
					00.210		STRUC #020002002			
					00.260		TRAFFIC SIGNAL			
					00.260	MD969A	FAIRVIEW AVE			
					00.290			2	32I	
					00.340			2	28I	
					00.340	CO113	RAYNOR AVE			
		NONE (UNDIV)			00.410			2	24I	
					00.450	CO112	WEDEMAN AVE			
					00.490	CO111	CENTRAL AVE			
					00.620	CO4576	BARKWOOD CT			
					00.682			2	24J	
					00.682		BEGIN BRIDGE			
					00.700	MD295	BALTIMORE WASHINGTON PKWY			
					00.700		STRUC #020012001			
					00.719			2	24I	
					00.719		END BRIDGE			
					00.770	MD969	ELEANOR DR			
					00.840	CO106	SARAH AVE			
					00.850	CO110	TERRACE DR			
					00.910			2	22I	
					00.910	CO 98	COLONIAL DR			
					00.980	CO 97	HAMPTON RD			
					01.050	CO 96	MANSION RD			
					01.130	CO 95	PATAPSCO RD			
					01.280		TRAFFIC SIGNAL			
					01.280	CO117	SHENANDOAH AVE (AHEAD)			
					01.280	MD648E	BALTO ANNAPOLIS BLVD			

*A,B = UNIMPROVED; C = GRADED & DRAINED; D,E = SOIL,GRAVEL,STONE; F,G = LOW TYPE BITUMINOUS
H,I = HIGH TYPE BITUMINOUS; J = CONCRETE; K= BRICK; L = BLOCK

HIGHWAY LOCATION REFERENCE

COUNTY: ANNE ARUNDEL
DISTRICT: 5
DATE: 12/31/15

ROUTE NUMBER: **MD 169**
INVENTORY DIRECTION: EAST
ROUTE NAME: W MAPLE RD

STATE SYSTEM	FUNCTIONAL CLASS	MEDIAN TYPE	ACCESS CONTROL	NHS	MILEPOINT		MILEPOINT DESCRIPTION	MARKED LANES	SURFACE WIDTH/TYPE*	AADT
STATE SECONDARY	URB COLL	NONE (UNDIV)	NONE	NOT NHS	00.000			2	25I	4,554
					00.000	CO 17	HAMMONDS FERRY RD			
					00.000		TRAFFIC SIGNAL			
					00.000	CO 37	MAPLE RD (BACK)			
					00.041		SPEED LIMIT 30 MPH			
					00.056		ST. JOHNS EVANGELICAL LUTHERAN CHURCH			
					00.090	CO 73	MEDORA RD			
					00.190	CO 77	SWEETSER RD			
					00.270			2	36I	
					00.270		R/R LIGHT RAIL			
					00.292			2	24I	
					00.320					5,234
NAME: E MAPLE RD					00.320		TRAFFIC SIGNAL			
					00.320	MD170	CAMP MEADE RD			
					00.360			2	22I	
					00.360	CO190	CATALPA RD			
					00.500	CO191	HILLTOP RD			
					00.560	CO186	SYCAMORE RD			
					00.610	CO180	HOMEWOOD RD			
					00.670	CO173	ORCHARD RD			
					00.730	CO6577	MIDFIELD RD			
					00.730	CO174	MIDFIELD RD S			
					00.910	CO175	JUNIPER RD			
					00.960		SPUR FR MD 648E			
					00.960		SPUR TO MD 648E			
					00.970		TRAFFIC SIGNAL			
					00.970	MD648E	BALTO ANNAPOLIS BLVD			

ROUTE NUMBER: **MD 170**
INVENTORY DIRECTION: NORTH
ROUTE NAME: TELEGRAPH RD

STATE SYSTEM	FUNCTIONAL CLASS	MEDIAN TYPE	ACCESS CONTROL	NHS	MILEPOINT	MILEPOINT DESCRIPTION	MARKED LANES	SURFACE WIDTH/TYPE*	AADT

*A,B = UNIMPROVED; C = GRADED & DRAINED; D,E = SOIL,GRAVEL,STONE; F,G = LOW TYPE BITUMINOUS
H,I = HIGH TYPE BITUMINOUS; J = CONCRETE; K= BRICK; L = BLOCK

HIGHWAY LOCATION REFERENCE

COUNTY: ANNE ARUNDEL
DISTRICT: 5
DATE: 12/31/15

ROUTE NUMBER: **MD 170** **CONTINUED**
INVENTORY DIRECTION: NORTH
ROUTE NAME: TELEGRAPH RD

STATE SYSTEM	FUNCTIONAL CLASS	MEDIAN TYPE	ACCESS CONTROL	NHS	MILEPOINT		MILEPOINT DESCRIPTION	MARKED LANES	SURFACE WIDTH/TYPE*	AADT
STATE SECONDARY	URB MINOR ART	CURBED	NONE	NHS	00.000			4	48I	15,881
					00.000	CO5496	PINEY ORCHARD PKWY (BACK)			
					00.000		TRAFFIC SIGNAL			
					00.000	MD175	ANNAPOLIS RD			
					00.030		SPUR FR MD 175 - SP71			
					00.050					
					00.050		SPUR TO MD 175 - SP218			
		PAINTED			00.120			3	48I	
					00.150			2	48I	
		NONE (UNDIV)			00.160			2	22I	
		PAINTED			00.290			2	24I	
					00.310	CO1027	PINE AVE			
		CENTER TLA (UNDIV)			00.354					
					00.354		NO NAME			
					00.390		SPEED LIMIT 40 MPH			
					00.470			3	36I	
					00.470	CO1122	LAMONTE AVE			
					00.470		NO NAME			
		PAINTED			00.540					
					00.540	CO1123	BUCKLINA AVE			
		CURBED			00.600			4	48I	
					00.600	CO5689	CROSSROADS DR			
					00.600	CO1124	BETSON AVE			
					00.600		CROSSOVER			
					00.600		TRAFFIC SIGNAL			
					00.640		WILBUR WADE SR CT			
					00.660		AA CO WESTERN DISTRICT POLICE			
					00.670		SPEED LIMIT 50 MPH			
					00.683		DIRECTIONAL CROSSOVER			
					00.690	CO1125	MAYFIELD RD			
					00.691		DIRECTIONAL CROSSOVER			
					00.794		SIGN: WELCOME TO ODENTON TOWN CENTER			
					00.860	RP 32- 4	RAMP 4 FR MD 170 NB TO MD 32 EB			

*A,B = UNIMPROVED; C = GRADED & DRAINED; D,E = SOIL,GRAVEL,STONE; F,G = LOW TYPE BITUMINOUS
H,I = HIGH TYPE BITUMINOUS; J = CONCRETE; K= BRICK; L = BLOCK

HIGHWAY LOCATION REFERENCE

COUNTY: ANNE ARUNDEL
DISTRICT: 5
DATE: 12/31/15

ROUTE NUMBER: **MD 170** **CONTINUED**
INVENTORY DIRECTION: NORTH
ROUTE NAME: TELEGRAPH RD

STATE SYSTEM	FUNCTIONAL CLASS	MEDIAN TYPE	ACCESS CONTROL	NHS	MILEPOINT		MILEPOINT DESCRIPTION	MARKED LANES	SURFACE WIDTH/TYPE*	AADT
STATE SECONDARY	URB MINOR ART	CURBED	NONE	NHS	00.870	RP 32- 6	RAMP 6 FR MD 32 EB TO MD 170 SB	4	48I	15,881
					00.900	RP 32- 3	RAMP 3 FR RAMP 6 (FR MD 32 EB) TO MD 170			
					00.900		CROSSOVER			
					00.900		TRAFFIC SIGNAL			
					00.900	RP 32- 5	RAMP 5 FR MD 170 TO RAMP 4 (TO MD 32 EB)			
		POSITIVE BARRIER			00.920					
	URB OPA				00.960					23,541
					00.960	MD 32	NO NAME			
					00.960		STRUC #020205032			
		CURBED			00.994			3	48I	
					01.010			3	36I	
					01.010	RP 32- 1	RAMP 1 FR MD 170 TO RAMP 8 (TO MD 32 WB)			
					01.010	RP 32- 7	RAMP 7 FR RAMP 2 (FR MD 32 WB) TO MD 170			
					01.010		TRAFFIC SIGNAL			
					01.030	RP 32- 2	RAMP 2 FR MD 32 WB TO MD 170 NB			
					01.050	RP 32- 8	RAMP 8 FR MD 170 SB TO MD 32 WB			
					01.070			3	38I	
		PAINTED			01.090			2	38I	
		NONE (UNDIV)			01.100			2	28I	
					01.130			2	24I	
					01.130		SPUR TO OLD MILL RD - SP192			
		CENTER TLA (UNDIV)			01.150					
					01.150	CO1128	JACKSON GROVE RD			
					01.150	CO1129	OLD MILL RD			
					01.200		STRUC #020044001 - SEVERN RUN			
					01.217		SIGN: ODENTON			
					01.510	CO4212	MIDWAY RD			
					01.535	CO6354	GRANDE VIEW AVE			
					01.581	CO6355	BENNETT PL			
					01.690	CO1132	GRIMM RD			
					01.910	CO1133	ROGERS LA			
					01.990	CO1134	WATTS AVE			

*A,B = UNIMPROVED; C = GRADED & DRAINED; D,E = SOIL,GRAVEL,STONE; F,G = LOW TYPE BITUMINOUS
H,I = HIGH TYPE BITUMINOUS; J = CONCRETE; K= BRICK; L = BLOCK

HIGHWAY LOCATION REFERENCE

COUNTY: ANNE ARUNDEL
DISTRICT: 5
DATE: 12/31/15

ROUTE NUMBER: **MD 170** **CONTINUED**
INVENTORY DIRECTION: NORTH
ROUTE NAME: TELEGRAPH RD

STATE SYSTEM	FUNCTIONAL CLASS	MEDIAN TYPE	ACCESS CONTROL	NHS	MILEPOINT		MILEPOINT DESCRIPTION	MARKED LANES	SURFACE WIDTH/TYPE*	AADT
STATE SECONDARY	URB OPA	CENTER TLA (UNDIV)	NONE	NHS	02.040	CO1137	EVERGREEN RD	2	24I	23,541
					02.040	OP1137	EVERGREEN RD			
					02.120	CO1139	MONARD AVE			
					02.150	CO1141	MARYLAND AVE			
					02.180	CO1140	FLORIDA AVE			
					02.210	CO1144	WASHINGTON AVE			
					02.270	CO1145	VIRGINIA AVE			
					02.330	CO1146	GEORGIA AVE			
		NONE (UNDIV)			02.390					
					02.390	CO1148	HARVEY AVE			
					02.461	CO6996	NAPA CT			
					02.610	CO1149	DONALD AVE			
					02.630	CO1150	CUNNINGHAM RD			
					02.762		PAUL DR			
					02.810	OP291	NO NAME			
					02.850		2ND ST			
					02.850	CO6135	JASONS LANDING WAY			
					03.080		GANDER WAY			
					03.080	CO1151	NORCROSS LA			
					03.330		AA CO #4 FIRE DEPT			
		PAINTED			03.360					
		NONE (UNDIV)			03.400			3	36I	
					03.400	CO4282	OLD DONALDSON AVE			
					03.500		SPUR FR MD 174 - SP231			
					03.520					26,031
					03.520		TRAFFIC SIGNAL			
					03.520	MD174	DONALDSON AVE			
					03.530		SPUR TO MD 174 - SP22			
					03.610			2	30I	
		PAINTED			03.635			2	24I	
		NONE (UNDIV)			03.675					
					03.820	CO6029	MORGAN STATION RD			
					03.820	CO917	MINNETONKA RD			

*A,B = UNIMPROVED; C = GRADED & DRAINED; D,E = SOIL,GRAVEL,STONE; F,G = LOW TYPE BITUMINOUS
H,I = HIGH TYPE BITUMINOUS; J = CONCRETE; K= BRICK; L = BLOCK

HIGHWAY LOCATION REFERENCE

COUNTY: ANNE ARUNDEL
DISTRICT: 5
DATE: 12/31/15

ROUTE NUMBER: **MD 170** **CONTINUED**

INVENTORY DIRECTION: NORTH

ROUTE NAME: TELEGRAPH RD

STATE SYSTEM	FUNCTIONAL CLASS	MEDIAN TYPE	ACCESS CONTROL	NHS	MILEPOINT		MILEPOINT DESCRIPTION	MARKED LANES	SURFACE WIDTH/TYPE*	AADT
STATE SECONDARY	URB OPA	PAINTED	NONE	NHS	03.970			2	24I	26,031
					03.980	OP286	NO NAME			
		CENTER TLA (UNDIV)			03.990					
		UNPROTECTED			04.020			2	36I	
					04.050			3	36I	
					04.086			4	48I	
					04.120	CO918	DENSON DR			
					04.120	MD100S	WIEKER RD			
					04.120		CROSSOVER			
					04.183			4	60I	
					04.253			4	48I	
					04.280	RP100- 4	RAMP 4 FR MD 170 TO RAMP 5 (TO MD100 EB)			
					04.320	RP100- 6	RAMP 6 FR RAMP 3 (FR MD100 EB) TO MD 170			
					04.390		TRAFFIC SIGNAL			
					04.410					22,741
					04.410	MD100	NO NAME			
					04.410	RP100- 7	RAMP 7 FR MD 100 WB TO MD 170 SB			
					04.410	RP100- 5	RAMP 5 FR MD 170 SB TO MD 100 EB			
					04.410		STRUC #020189032			
					04.410		EXIT #11			
					04.410	RP100- 1	RAMP 1 FR MD 170 NB TO MD 100 WB			
					04.410	RP100- 3	RAMP 3 FR MD 100 EB TO MD 170 NB			
		POSITIVE BARRIER			04.510					
					04.510	RP100- 2	RAMP 2 FR RAMP 7 (FR MD100 WB) TO MD 170			
					04.520	RP100- 8	RAMP 8 FR MD 170 TO RAMP 1 (TO MD100 WB)			
		UNPROTECTED			04.576					
		CURBED			04.710					
		PAINTED			04.750					
					04.750		BUCKINGHAM PL			
					04.750		TRAFFIC SIGNAL			
		NONE (UNDIV)			04.882					
					05.160		SPUR FR MD 176 - SP92			

*A,B = UNIMPROVED; C = GRADED & DRAINED; D,E = SOIL,GRAVEL,STONE; F,G = LOW TYPE BITUMINOUS
H,I = HIGH TYPE BITUMINOUS; J = CONCRETE; K= BRICK; L = BLOCK

HIGHWAY LOCATION REFERENCE

COUNTY: ANNE ARUNDEL
DISTRICT: 5
DATE: 12/31/15

ROUTE NUMBER: **MD 170** **CONTINUED**

INVENTORY DIRECTION: NORTH

ROUTE NAME: TELEGRAPH RD

STATE SYSTEM	FUNCTIONAL CLASS	MEDIAN TYPE	ACCESS CONTROL	NHS	MILEPOINT		MILEPOINT DESCRIPTION	MARKED LANES	SURFACE WIDTH/TYPE*	AADT
STATE SECONDARY	URB OPA	NONE (UNDIV)	NONE	NHS	05.160		SPUR TO MD 176 - SP246	4	48I	22,741
					05.180					19,141
NAME: AVIATION BLVD					05.180	MD176	DORSEY RD			
					05.180		TRAFFIC SIGNAL			
					05.200		SPUR TO MD 176 - SP248			
		PAINTED			05.244					
		NONE (UNDIV)			05.290					
					05.430			4	44I	
					05.430	MD170A	MD 170 SPUR			
					05.815		DRAINAGE STRUC #020165X01			
		PAINTED			05.854					
					05.910		DRAINAGE STRUC #020166X01			
		NONE (UNDIV)			06.041					
					06.041		TRAFFIC SIGNAL			
					06.041		MATHISON WAY			
					06.065		DRAINAGE STRUC #020168X01			
		PAINTED			06.130					
					06.140		SPEED LIMIT 45 MPH			
		NONE (UNDIV)			06.215					
		PAINTED			06.330					
					06.430	RP573- 4	RAMP 4 FR MD 170 NB TO STONEY RUN RD EB			
		NONE (UNDIV)			06.460					
					06.460	RP573- 5	RAMP 5 FR MD 170 SB TO RAMP 4			
					06.460	RP573- 9	RAMP 9 FR RAMP 3 TO MD 170 SB			
					06.460		TRAFFIC SIGNAL			
					06.500	RP573- 3	RAMP 3 FR STONEY RUN RD EB TO MD 170 NB			
					06.560					44,543
					06.560		STRUC #AA5012001			
					06.560	CO573	STONEY RUN RD			
		PAINTED			06.580					
		NONE (UNDIV)			06.700					
					06.920	CO4773	STONEY RUN RD			
		PAINTED			06.955					

*A,B = UNIMPROVED; C = GRADED & DRAINED; D,E = SOIL,GRAVEL,STONE; F,G = LOW TYPE BITUMINOUS
H,I = HIGH TYPE BITUMINOUS; J = CONCRETE; K= BRICK; L = BLOCK

HIGHWAY LOCATION REFERENCE

COUNTY: ANNE ARUNDEL
DISTRICT: 5
DATE: 12/31/15

ROUTE NUMBER: **MD 170** **CONTINUED**

INVENTORY DIRECTION: NORTH

ROUTE NAME: AVIATION BLVD

STATE SYSTEM	FUNCTIONAL CLASS	MEDIAN TYPE	ACCESS CONTROL	NHS	MILEPOINT		MILEPOINT DESCRIPTION	MARKED LANES	SURFACE WIDTH/TYPE*	AADT
STATE SECONDARY	URB OPA	NONE (UNDIV)	NONE	NHS	07.010			4	44I	44,543
		PAINTED			07.050			4	48I	
					07.050	MD995	AMTRAK WAY			
					07.050		TRAFFIC SIGNAL			
					07.080		SPUR TO MD 995 - SP75			
					07.100		STRUC OVERHEAD - PED WALKWAY			
		NONE (UNDIV)			07.113					
					07.178		SPUR FR PARKING			
		PAINTED			07.199					
					07.199		ENT TO NORTHROP GRUMMAN PARKING			
					07.199		TRAFFIC SIGNAL			
					07.215		SPUR TO PARKING			
		NONE (UNDIV)			07.262					
					07.283		STRUC - PED TUNNEL NORTHROP GRUMMAN			
					07.350			4	44I	
					07.350	RP195- 8	RAMP 8 FR IS 195 SB TO MD 170 WB			
					07.350		STRUC #020047001 - KITTEN BRANCH			
					07.360			4	48I	
					07.360	RP195- 6	RAMP 6 FR MD 170 EB TO IS 195 SB			
					07.400	RP195- 7	RAMP 7 FR MD 170 TO RAMP 6 (TO IS195 SB)			
					07.400		TRAFFIC SIGNAL			
					07.450	RP195- 5	RAMP 5 FR IS 195 SB TO MD 170 EB			
		PAINTED			07.490					28,511
					07.490	IS195	METROPOLITAN BLVD			
					07.490		EXIT #1			
					07.490		STRUC #020025002			
					07.550	RP195- 3	RAMP 3 FR MD 170 EB TO IS 195 NB			
					07.570		TRAFFIC SIGNAL			
					07.570	RP195- 1	RAMP 1 FR RAMP 4 (FR IS195) TO MD 170 WB			
					07.610	RP195- 4	RAMP 4 FR IS 195 NB TO MD 170 EB			
		NONE (UNDIV)			07.630					
					07.650	RP195- 2	RAMP 2 FR MD 170 WB TO IS 195 NB			
					07.690		SPEED LIMIT 45 MPH			

*A,B = UNIMPROVED; C = GRADED & DRAINED; D,E = SOIL,GRAVEL,STONE; F,G = LOW TYPE BITUMINOUS
H,I = HIGH TYPE BITUMINOUS; J = CONCRETE; K= BRICK; L = BLOCK

HIGHWAY LOCATION REFERENCE

COUNTY: ANNE ARUNDEL
DISTRICT: 5
DATE: 12/31/15

ROUTE NUMBER: **MD 170** **CONTINUED**

INVENTORY DIRECTION: NORTH

ROUTE NAME: AVIATION BLVD

STATE SYSTEM	FUNCTIONAL CLASS	MEDIAN TYPE	ACCESS CONTROL	NHS	MILEPOINT		MILEPOINT DESCRIPTION	MARKED LANES	SURFACE WIDTH/TYPE*	AADT
STATE SECONDARY	URB OPA	NONE (UNDIV)	NONE	NHS	07.700		STRUC #020232001	4	48I	28,511
					07.700		STRUC OVERHEAD - BWI TRAIL			
		PAINTED			07.730					
					07.740		DRAINAGE STRUC #020171X01			
		CURBED			07.750			4	44I	
					07.880		SPUR FR TERMINAL RD - SP205			
					07.880		SPUR TO TERMINAL RD - SP37			
					07.900			4	48I	24,271
					07.900	SR 35	TERMINAL RD			
					07.900		TRAFFIC SIGNAL			
					07.920		R/R LIGHT RAIL			
					07.930		SPUR FR TERMINAL RD - SP119			
					08.180	SR 32	ELKRIDGE LANDING RD			
					08.180		AIR CARGO DR			
					08.180		TRAFFIC SIGNAL			
					08.310			4	52I	
					08.520			4	48I	
					08.610		SPUR FR MD 170 - SP123			
		PAINTED			08.650			2	24I	
NAME: CAMP MEADE RD					08.650	MD162	AVIATION BLVD			
					08.650		TRAFFIC SIGNAL			
					08.680		SPUR FR MD 162 - SP85			
					08.680		SPUR TO MD 170 - SP123			
		NONE (UNDIV)			08.730			3	36I	
					08.730		R/R LIGHT RAIL			
		CENTER TLA (UNDIV)			08.750			2	24I	
					08.780		FLIGHTIME DR			
					08.786		SPEED LIMIT 40 MPH			
					08.918			2	34I	
					08.990			2	36I	
		NONE (UNDIV)			09.061			2	24I	
					09.090					10,241
					09.090	MD762	ANDOVER RD			

*A,B = UNIMPROVED; C = GRADED & DRAINED; D,E = SOIL,GRAVEL,STONE; F,G = LOW TYPE BITUMINOUS
H,I = HIGH TYPE BITUMINOUS; J = CONCRETE; K= BRICK; L = BLOCK

HIGHWAY LOCATION REFERENCE

COUNTY: ANNE ARUNDEL
DISTRICT: 5
DATE: 12/31/15

ROUTE NUMBER: **MD 170** **CONTINUED**

INVENTORY DIRECTION: NORTH

ROUTE NAME: CAMP MEADE RD

STATE SYSTEM	FUNCTIONAL CLASS	MEDIAN TYPE	ACCESS CONTROL	NHS	MILEPOINT		MILEPOINT DESCRIPTION	MARKED LANES	SURFACE WIDTH/TYPE*	AADT
STATE SECONDARY	URB OPA	NONE (UNDIV)	NONE	NHS	09.090		TRAFFIC SIGNAL	2	24I	10,241
					09.090	CO 10	ANDOVER RD			
					09.100		SPUR FR MD 762 - SP62			
		PAINTED			09.160					
		NONE (UNDIV)			09.220					
					09.235		SPEED LIMIT 30 MPH			
					09.340	CO3635	CABIN BRANCH LA			
					09.360	CO 15	MUSIC LA			
					09.420		R/R LIGHT RAIL			
					09.500		TRANSMISSION CT			
					09.600	CO187	BENTON AVE			
					09.616		LINTHICUM VFD			
					09.662		LINTHICUM ELEMENTARY SCHOOL			
					09.670			2	34I	
					09.710			2	24I	
					09.710	CO188	SCHOOL LA			
					09.850					7,861
					09.850	MD169	E MAPLE RD			
					09.850		TRAFFIC SIGNAL			
		CURBED			09.960			4	48I	
					09.960	CO194	VALLEY RD			
					10.040	CO196	LAUREL RD			
					10.040	CO 76	TWIN OAKS RD			
					10.070	RP695- 6	RAMP 6 FR IS 695 EB TO MD 170 SB			
					10.210	RP695- 3	RAMP 3 FR IS 695 EB TO MD 170 NB			
	URB MINOR ART			NOT NHS	10.260					11,034
					10.260	IS695	BALTO BELTWAY (INNER LOOP)			
					10.260		STRUC #020092052			
					10.260		EXIT #6			
					10.330	RP695- 1	RAMP 1 FR MD 170 NB TO IS 695 WB			
					10.420	RP695- 8	RAMP 8 FR MD 170 SB TO IS 695 WB			
		PAINTED			10.450					
					10.450		SPEED LIMIT 40 MPH			

*A,B = UNIMPROVED; C = GRADED & DRAINED; D,E = SOIL,GRAVEL,STONE; F,G = LOW TYPE BITUMINOUS
H,I = HIGH TYPE BITUMINOUS; J = CONCRETE; K= BRICK; L = BLOCK

HIGHWAY LOCATION REFERENCE

COUNTY: ANNE ARUNDEL
DISTRICT: 5
DATE: 12/31/15

ROUTE NUMBER: **MD 170** **CONTINUED**
INVENTORY DIRECTION: NORTH
ROUTE NAME: CAMP MEADE RD

STATE SYSTEM	FUNCTIONAL CLASS	MEDIAN TYPE	ACCESS CONTROL	NHS	MILEPOINT		MILEPOINT DESCRIPTION	MARKED LANES	SURFACE WIDTH/TYPE*	AADT
STATE SECONDARY	URB MINOR ART	NONE (UNDIV)	NONE	NOT NHS	10.470			4	48I	11,034
					10.560			3	50I	
					10.590	CO 78	KOCH RD			
					10.630		DRAINAGE STRUC #020173X01			
					10.660		SPUR TO MD 648E - SP227			
					10.680			2	40I	12,174
NAME: BELLE GROVE RD					10.680		TRAFFIC SIGNAL			
					10.680	MD648E	BALTO ANNAPOLIS BLVD			
					10.700		SIGN: BIKE ROUTE			
					10.710		SPUR TO MD 648E - SP265			
		PAINTED			10.750			2	32I	
					10.790			2	26I	
		NONE (UNDIV)			10.810			2	24I	
					10.924		SPEED LIMIT 30 MPH			
					10.950	CO130	HENSON AVE			
					10.987		ST. JOHNS METHODIST CHURCH			
					11.030	CO129	HOFFMAN AVE			
					11.077		COMMUNITY BAPTIST CHURCH			
					11.150	CO128	GIBBONS AVE			
					11.240	CO121	SCHOOL LA			
					11.420	CO131	ST CHARLES RD			
					11.540	CO132	PEBLE DR			
					11.550	OP126	RENE AVE			
					11.720	CO133	THOMAS AVE			
					11.940		DRAINAGE STRUC #020174X01			
					11.980	IS895B	HARBOR TUNNEL THRUWAY			
					11.980		STRUC #AAY056001			
					12.060		DRAINAGE STRUC #020175X01			
					12.070			2	28I	7,764
					12.070	CO398	10TH AVE			
					12.100			2	24I	
					12.370	CO394	6TH AVE			
					12.440	CO393	5TH AVE			

*A,B = UNIMPROVED; C = GRADED & DRAINED; D,E = SOIL,GRAVEL,STONE; F,G = LOW TYPE BITUMINOUS
H,I = HIGH TYPE BITUMINOUS; J = CONCRETE; K= BRICK; L = BLOCK

HIGHWAY LOCATION REFERENCE

COUNTY: ANNE ARUNDEL
DISTRICT: 5
DATE: 12/31/15

ROUTE NUMBER: **MD 170** **CONTINUED**
INVENTORY DIRECTION: NORTH
ROUTE NAME: BELLE GROVE RD

STATE SYSTEM	FUNCTIONAL CLASS	MEDIAN TYPE	ACCESS CONTROL	NHS	MILEPOINT		MILEPOINT DESCRIPTION	MARKED LANES	SURFACE WIDTH/TYPE*	AADT
STATE SECONDARY	URB MINOR ART	NONE (UNDIV)	NONE	NOT NHS	12.470	OP110	ALLEY	2	24I	7,764
					12.490	OP 97	ALLEY WAY			
					12.500	CO399	GROVE PARK RD			
					12.520	CO392	4TH AVE			
					12.590			2	26I	
					12.590	CO391	3RD AVE			
					12.630	CO402	W RIVERVIEW RD			
					12.630	CO385	CHATHAM RD			
					12.630	OP 95	ALLEY WAY			
					12.680	CO390	2ND AVE			
					12.690	CO403	W ARDEN RD			
					12.720	CO387	MARSHALL RD			
					12.740	OP 94	ALLEY WAY			
					12.750	CO404	ARUNDEL RD W			
					12.790	CO389	1ST AVE			
					12.820			2	29I	
					12.820	CO405	W HILLTOP RD			
					12.820	CO388	MORGAN RD			
					12.890	CO406	W EDGEVALE RD			
					12.940			2	38I	
					12.940	OP 90	ALLEY WAY			
					12.950		SIGN: BIKE ROUTE TO BALTIMORE			
					12.950	CO407	WEST MEADOW RD			
					12.980		S HANOVER ST			
					12.980		TRAFFIC SIGNAL			
					12.980		BALTO CITY LINE			
					12.980		POTEE ST			
					12.980	MD 2	GOV RITCHIE HWY			

ROUTE NUMBER: **MD 170A**
INVENTORY DIRECTION: NORTH
ROUTE NAME: MD 170 SPUR

STATE SYSTEM	FUNCTIONAL CLASS	MEDIAN TYPE	ACCESS CONTROL	NHS	MILEPOINT	MILEPOINT DESCRIPTION	MARKED LANES	SURFACE WIDTH/TYPE*	AADT

*A,B = UNIMPROVED; C = GRADED & DRAINED; D,E = SOIL,GRAVEL,STONE; F,G = LOW TYPE BITUMINOUS
H,I = HIGH TYPE BITUMINOUS; J = CONCRETE; K= BRICK; L = BLOCK

HIGHWAY LOCATION REFERENCE

COUNTY: ANNE ARUNDEL
DISTRICT: 5
DATE: 12/31/15

ROUTE NUMBER: **MD 170A** **CONTINUED**
INVENTORY DIRECTION: NORTH
ROUTE NAME: MD 170 SPUR

STATE SYSTEM	FUNCTIONAL CLASS	MEDIAN TYPE	ACCESS CONTROL	NHS	MILEPOINT		MILEPOINT DESCRIPTION	MARKED LANES	SURFACE WIDTH/TYPE*	AADT
STATE SECONDARY	URB LOCAL	NONE (UNDIV)	NONE	NOT NHS	00.000			1	12I	0
					00.000	MD176	DORSEY RD			
					00.020			1	15I	
					00.290	MD170	AVIATION BLVD			

ROUTE NUMBER: **MD 171**
INVENTORY DIRECTION: EAST
ROUTE NAME: CHURCH ST

STATE SYSTEM	FUNCTIONAL CLASS	MEDIAN TYPE	ACCESS CONTROL	NHS	MILEPOINT		MILEPOINT DESCRIPTION	MARKED LANES	SURFACE WIDTH/TYPE*	AADT
STATE SECONDARY	URB MINOR ART	NONE (UNDIV)	NONE	NOT NHS	00.000			2	33I	11,603
					00.000	MD 2	GOV RITCHIE HWY			
					00.000		TRAFFIC SIGNAL			
					00.030			2	43I	
					00.040			2	33I	
					00.040	OP 63	ALLEY			
					00.060	CO320	JOHNSON ST			
					00.075		SPEED LIMIT 30 MPH			
					00.120			2	28I	
					00.120	CO322	POPE ST			
					00.180	CO323	FRANKLIN ST			
					00.250	CO325	PHILLIPS ST			
					00.310	CO327	MOORE ST			
					00.370	CO328	MAGIE ST			
					00.430	CO329	GISCHEL ST			
					00.510	CO331	THORNTON ST			
					00.560					9,203
					00.560	CO336	BALLMAN AVE			
					00.560	CO337	MATTHEWS AVE			
					00.610			2	24I	
					00.610	CO348	LIBERTY TERR			
					00.700	CO347	PATRICK HENRY DR			
					00.720	OP 87	ALLEY			
					00.760	CO345	WASENA AVE			

*A,B = UNIMPROVED; C = GRADED & DRAINED; D,E = SOIL,GRAVEL,STONE; F,G = LOW TYPE BITUMINOUS
H,I = HIGH TYPE BITUMINOUS; J = CONCRETE; K= BRICK; L = BLOCK

HIGHWAY LOCATION REFERENCE

COUNTY: ANNE ARUNDEL
DISTRICT: 5
DATE: 12/31/15

ROUTE NUMBER: **MD 171** **CONTINUED**
INVENTORY DIRECTION: EAST
ROUTE NAME: CHURCH ST

STATE SYSTEM	FUNCTIONAL CLASS	MEDIAN TYPE	ACCESS CONTROL	NHS	MILEPOINT		MILEPOINT DESCRIPTION	MARKED LANES	SURFACE WIDTH/TYPE*	AADT
STATE SECONDARY	URB MINOR ART	NONE (UNDIV)	NONE	NOT NHS	00.820	CO339	DISNEY AVE	2	24I	9,203
					00.860	CO338	6TH ST			
					00.882		CHURCH ON THE ROCK			
					00.930		BALTO CITY LINE			

ROUTE NUMBER: **MD 172**
INVENTORY DIRECTION: NORTH
ROUTE NAME: ARUNDEL COVE AVE

STATE SYSTEM	FUNCTIONAL CLASS	MEDIAN TYPE	ACCESS CONTROL	NHS	MILEPOINT		MILEPOINT DESCRIPTION	MARKED LANES	SURFACE WIDTH/TYPE*	AADT
STATE SECONDARY	URB LOCAL	NONE (UNDIV)	NONE	NOT NHS	00.000			2	16I	197
					00.000		R/R CROSSING			
					00.000		ROAD END - FENCE			
					00.050		BALTO CITY LINE			

ROUTE NUMBER: **MD 173**
INVENTORY DIRECTION: NORTH
ROUTE NAME: FORT SMALLWOOD RD

STATE SYSTEM	FUNCTIONAL CLASS	MEDIAN TYPE	ACCESS CONTROL	NHS	MILEPOINT		MILEPOINT DESCRIPTION	MARKED LANES	SURFACE WIDTH/TYPE*	AADT
STATE SECONDARY	URB COLL	NONE (UNDIV)	NONE	NOT NHS	00.000			2	24I	500
					00.000		ENT TO FT SMALLWOOD PARK			
					00.000		ROAD END			
		POSITIVE BARRIER			00.042					
					00.080			2	20I	
		NONE (UNDIV)			00.120			2	24I	
					00.120	CO1787	PARKSIDE DR			
					00.125		SPEED LIMIT 35 MPH			
					00.310	CO1785	CREMEN RD			
					00.320		SPEED LIMIT 45 MPH			
					00.430	CO1790	NORTH AVE			
					00.500	CO1792	MAIN AVE			
					00.570	CO1793	HILLTOP RD			
					00.640	CO1794	ARUNDEL RD			

*A,B = UNIMPROVED; C = GRADED & DRAINED; D,E = SOIL,GRAVEL,STONE; F,G = LOW TYPE BITUMINOUS
H,I = HIGH TYPE BITUMINOUS; J = CONCRETE; K= BRICK; L = BLOCK

HIGHWAY LOCATION REFERENCE

COUNTY: ANNE ARUNDEL
DISTRICT: 5
DATE: 12/31/15

ROUTE NUMBER: **MD 173** **CONTINUED**

INVENTORY DIRECTION: NORTH

ROUTE NAME: FORT SMALLWOOD RD

STATE SYSTEM	FUNCTIONAL CLASS	MEDIAN TYPE	ACCESS CONTROL	NHS	MILEPOINT		MILEPOINT DESCRIPTION	MARKED LANES	SURFACE WIDTH/TYPE*	AADT
STATE SECONDARY	URB COLL	NONE (UNDIV)	NONE	NOT NHS	00.710	CO1798	FAIRVIEW BEACH RD	2	24I	500
					00.710	CO4260	VENETIAN DR			
					00.740	CO1797	NO NAME			
					00.770	CO6365	YORKIE AVE			
					00.950	CO5288	FOX HOLLOW RUN			
					01.110	CO1799	WALL DR			
					01.180	CO1808	RUSSELL AVE			
					01.240	CO1802	COLONY RD			
	URB MINOR ART				01.320					12,200
					01.320	CO1809	BAYSIDE BEACH RD			
					01.340		SPEED LIMIT 50 MPH			
					01.380		SPUR TO BAYSIDE BEACH RD - SP338			
					01.679	CO6923	DEVERE DR			
					01.755		STRUC OVERHEAD - PED/GOLF CART BRIDGE			
					01.980		DRAINAGE STRUC			
					02.332	CO6603	BRAID HILLS DR			
					02.470	CO1847	WATER OAK POINT RD			
					02.540		SPEED LIMIT 40 MPH			
					02.700	CO5071	WHITES COVE RD			
					02.880	CO5975	MIDDLEBURY DR			
					02.980	CO1848	OLD FORT SMALLWOOD RD			
					02.990		SPUR FR MD 607 - SP69			
	URB OPA	PAINTED		NHS	03.000					9,030
					03.000	MD607	HOG NECK RD			
					03.000		TRAFFIC SIGNAL			
					03.030					
					03.030		SPUR TO MD 607 - SP324			
		NONE (UNDIV)			03.040			2	36I	
					03.062			2	24I	
					03.190			2	22I	
					03.190	CO1849	ELIZABETH RD			
					03.210		SPUR FR ELIZABETH RD - SP307			
					03.350	CO5730	GALLATIN WAY			

*A,B = UNIMPROVED; C = GRADED & DRAINED; D,E = SOIL,GRAVEL,STONE; F,G = LOW TYPE BITUMINOUS
H,I = HIGH TYPE BITUMINOUS; J = CONCRETE; K= BRICK; L = BLOCK

HIGHWAY LOCATION REFERENCE

COUNTY: ANNE ARUNDEL
DISTRICT: 5
DATE: 12/31/15

ROUTE NUMBER: **MD 173** **CONTINUED**

INVENTORY DIRECTION: NORTH

ROUTE NAME: FORT SMALLWOOD RD

STATE SYSTEM	FUNCTIONAL CLASS	MEDIAN TYPE	ACCESS CONTROL	NHS	MILEPOINT		MILEPOINT DESCRIPTION	MARKED LANES	SURFACE WIDTH/TYPE*	AADT
STATE SECONDARY	URB OPA	NONE (UNDIV)	NONE	NHS	03.450	CO6260	AMHERST CT	2	22I	9,030
					03.650	CO1850	JUNE WAY			
					03.650	CO5087	PEKIN RD			
					03.680		STRUC #020046001 - ROCK CREEK			
					03.730	CO1691	HILLCREEK RD			
					03.800			2	24I	
					03.800	CO6261	MARINERS COVE DR			
		PAINTED			03.820					
					03.860	MD173A	ROCK HILL RD			
		NONE (UNDIV)			03.878					
					03.900		SPUR TO MD 173 - SP286			
					03.910			4	48I	
					03.910	CO2043	EDWIN RAYNOR BLVD			
					03.910		TRAFFIC SIGNAL			
					03.910		TICK NECK PARK			
					03.930		SPUR FR MD 173 - SP286			
		CENTER TLA (UNDIV)			04.000					
		NONE (UNDIV)			04.100					
					04.100	CO1693	MEADOW VIEW RD			
					04.180			3	36I	
					04.180	CO1694	VALLEY RD			
					04.180		TRAFFIC SIGNAL			
					04.180	CO1633	DUVALL HWY			
					04.190		SPUR TO DUVALL HWY - SP290			
		CENTER TLA (UNDIV)			04.230			2	24I	
					04.260	CO1695	ROCK HILL RD			
					04.282		COMMUNITY UNITED METHODIST CHURCH			
					04.350	CO1696	FARMVIEW RD			
					04.430	CO1698	HILLSIDE RD			
		NONE (UNDIV)			04.470					
					04.510	CO6973	PASADENA YACHT YARD RD			
					04.510	CO4609	ELIZABETHS LANDING WAY			
					04.510		TRAFFIC SIGNAL			

*A,B = UNIMPROVED; C = GRADED & DRAINED; D,E = SOIL,GRAVEL,STONE; F,G = LOW TYPE BITUMINOUS
H,I = HIGH TYPE BITUMINOUS; J = CONCRETE; K= BRICK; L = BLOCK

HIGHWAY LOCATION REFERENCE

COUNTY: ANNE ARUNDEL
DISTRICT: 5
DATE: 12/31/15

ROUTE NUMBER: **MD 173** **CONTINUED**

INVENTORY DIRECTION: NORTH

ROUTE NAME: FORT SMALLWOOD RD

STATE SYSTEM	FUNCTIONAL CLASS	MEDIAN TYPE	ACCESS CONTROL	NHS	MILEPOINT		MILEPOINT DESCRIPTION	MARKED LANES	SURFACE WIDTH/TYPE*	AADT
STATE SECONDARY	URB OPA	CENTER TLA (UNDIV)	NONE	NHS	04.553			2	24I	9,030
					04.570		EMMANUEL LUTHERAN CHURCH			
		NONE (UNDIV)			04.630					
					04.650	CO1699	APPIAN WAY			
					04.650		TRAFFIC SIGNAL			
		CENTER TLA (UNDIV)			04.834					
					04.890	CO1711	KENTON RD			
					04.900	CO5063	COTTAGE GROVE RD			
					04.990			2	30I	
					04.990	CO1718	GENEVA RD			
					05.030	CO1708	JOHNSON RD			
					05.040	CO1721	BEDFORD RD			
					05.090	CO1722	RUGBY RD			
					05.115		RIVIERA BEACH VOL FIRE CO			
		NONE (UNDIV)			05.138			2	24I	
					05.180					16,949
					05.180		TRAFFIC SIGNAL			
					05.180	CO1710	BAR HARBOR RD			
					05.180	CO1729	RIVIERA DR			
					05.230	CO1714	CLOVERHILL RD			
					05.240		SPEED LIMIT 35 MPH			
		CENTER TLA (UNDIV)			05.250					
					05.280	CO1727	POPLAR RD			
					05.320	CO1715	SOMERSET RD			
					05.340	CO1730	DALE RD			
					05.370	CO1728	MANCHESTER RD			
					05.410	CO1716	MONTROSE RD			
					05.450	CO1732	MEADOW RD			
					05.470	CO1734	CARROLL RD			
					05.500			2	22I	
					05.503		SPEED LIMIT 35 MPH			
					05.560	CO1719	HOMELAND RD			
					05.620		ATR STATION #0020 (CABINET SB/L)			

*A,B = UNIMPROVED; C = GRADED & DRAINED; D,E = SOIL,GRAVEL,STONE; F,G = LOW TYPE BITUMINOUS
H,I = HIGH TYPE BITUMINOUS; J = CONCRETE; K= BRICK; L = BLOCK

HIGHWAY LOCATION REFERENCE

COUNTY: ANNE ARUNDEL
DISTRICT: 5
DATE: 12/31/15

ROUTE NUMBER: **MD 173** **CONTINUED**

INVENTORY DIRECTION: NORTH

ROUTE NAME: FORT SMALLWOOD RD

STATE SYSTEM	FUNCTIONAL CLASS	MEDIAN TYPE	ACCESS CONTROL	NHS	MILEPOINT		MILEPOINT DESCRIPTION	MARKED LANES	SURFACE WIDTH/TYPE*	AADT
STATE SECONDARY	URB OPA	CENTER TLA (UNDIV)	NONE	NHS	05.660	CO1717	GRANADA RD	2	22I	16,949
					05.670			2	24I	
		NONE (UNDIV)			05.710					
					05.730			2	24J	
					05.730		BEGIN BRIDGE			
					05.780		TRAFFIC SIGNAL FOR DRAWBRIDGE			
					05.820		STRUC #020045001 - STONEY CREEK			
					05.840		TRAFFIC SIGNAL FOR DRAWBRIDGE			
					05.900			2	24I	
					05.900		END BRIDGE			
					05.910	MD607	HOG NECK RD (SB/L)			
					05.950		SPUR FR MD 642 - SP109			
					05.960			2	32I	
					05.960	CO1567	PARKWAY			
		CENTER TLA (UNDIV)			05.980			3	34I	
					05.980	MD642	GREENLAND BEACH RD			
					06.110			3	44I	
					06.110	CO1578	WELDON RD			
					06.150			4	44I	
		NONE (UNDIV)			06.240					
					06.240	CO1562	FERNHILL RD			
					06.270		SPUR FR GREENLAND BEACH RD - SP237			
		CENTER TLA (UNDIV)			06.290					
					06.290		TRAFFIC SIGNAL			
					06.290	CO1547	HILLTOP RD			
					06.290	CO1577	GREENLAND BEACH RD			
					06.310		SPUR TO GREENLAND BEACH RD - SP2			
					06.500	CO1579	CARVEL BEACH RD			
					06.560	CO1581	KINGSWAY DR			
		NONE (UNDIV)			06.610			4	48I	
					06.670		SPEED LIMIT 50 MPH			
		CURBED			06.680					
					06.680	CO3998	CHESTNUT COVE DR			

*A,B = UNIMPROVED; C = GRADED & DRAINED; D,E = SOIL,GRAVEL,STONE; F,G = LOW TYPE BITUMINOUS
H,I = HIGH TYPE BITUMINOUS; J = CONCRETE; K= BRICK; L = BLOCK

HIGHWAY LOCATION REFERENCE

COUNTY: ANNE ARUNDEL
DISTRICT: 5
DATE: 12/31/15

ROUTE NUMBER: **MD 173** **CONTINUED**

INVENTORY DIRECTION: NORTH

ROUTE NAME: FORT SMALLWOOD RD

STATE SYSTEM	FUNCTIONAL CLASS	MEDIAN TYPE	ACCESS CONTROL	NHS	MILEPOINT		MILEPOINT DESCRIPTION	MARKED LANES	SURFACE WIDTH/TYPE*	AADT
STATE SECONDARY	URB OPA	CURBED	NONE	NHS	06.700		STRUC #020125001 - COX CREEK	4	48I	16,949
					06.775		SPEED LIMIT 50 MPH			
					06.801		RADIO/TV TOWER			
					06.801		RADIO/TV TOWER			
					06.801		ELECTRIC SUBSTATION			
					06.866		CROSSOVER			
					07.152			4	54I	
					07.166			4	48I	
					07.180		SPUR FR ENERGY PKWY - SP191			
					07.200		CROSSOVER			
					07.200		TRAFFIC SIGNAL			
					07.200	CO4688	ENERGY PKWY			
					07.200		BRANDON SHORES RD			
					07.210		SPUR FR BRANDON SHORES RD - SP84			
					07.220		SPUR TO ENERGY PKWY - SP97			
					07.540			4	54I	
					07.558			4	48I	
					07.580		SPUR FR SOLLEY RD - SP202			
					07.610					26,710
					07.610	CO1546	SOLLEY RD			
					07.610		TRAFFIC SIGNAL			
					07.620		SPUR FR POWER PLANT ENT			
					07.630		SPUR TO SOLLEY RD - SP291			
					07.780	CO5979	LAUREN WAY			
					07.880	CO424	SYCAMORE RD			
					07.880		CROSSOVER - XO49			
					08.000	CO4289	GREEN ACRES DR			
					08.100		TRAFFIC SIGNAL			
					08.100	CO4237	MARLEY NECK BLVD			
					08.100		CROSSOVER			
					08.260	CO421	WERNER RD			
					08.330	OP129	NO NAME			
					08.360	CO420	KEMBO RD			

*A,B = UNIMPROVED; C = GRADED & DRAINED; D,E = SOIL,GRAVEL,STONE; F,G = LOW TYPE BITUMINOUS
H,I = HIGH TYPE BITUMINOUS; J = CONCRETE; K= BRICK; L = BLOCK

HIGHWAY LOCATION REFERENCE

COUNTY: ANNE ARUNDEL
DISTRICT: 5
DATE: 12/31/15

ROUTE NUMBER: **MD 173** **CONTINUED**
INVENTORY DIRECTION: NORTH
ROUTE NAME: FORT SMALLWOOD RD

STATE SYSTEM	FUNCTIONAL CLASS	MEDIAN TYPE	ACCESS CONTROL	NHS	MILEPOINT		MILEPOINT DESCRIPTION	MARKED LANES	SURFACE WIDTH/TYPE*	AADT
STATE SECONDARY	URB OPA	CURBED	NONE	NHS	08.360		CROSSOVER	4	48I	26,710
					08.380		SPUR FR KEMBO RD - SP135			
					08.500		TRAFFIC SIGNAL			
					08.500	CO419	PITTMAN RD			
					08.620			5	62I	
					08.790	CO3871	CABOT DR			
					08.790		CROSSOVER			
					08.899		DIRECTIONAL CROSSOVER			
					08.920		BALTO CITY LINE			

ROUTE NUMBER: **MD 173A**
INVENTORY DIRECTION: NORTH
ROUTE NAME: ROCK HILL RD

STATE SYSTEM	FUNCTIONAL CLASS	MEDIAN TYPE	ACCESS CONTROL	NHS	MILEPOINT		MILEPOINT DESCRIPTION	MARKED LANES	SURFACE WIDTH/TYPE*	AADT
STATE SECONDARY	URB LOCAL	NONE (UNDIV)	NONE	NOT NHS	00.000			3	36I	0
					00.000		STOP SIGN			
					00.000	MD173	FORT SMALLWOOD RD			
					00.030			2	24I	
					00.030	CO1691	HILLCREEK RD			
					00.030		STOP SIGN			
					00.140	CO1695	ROCK HILL RD			

ROUTE NUMBER: **MD 174**
INVENTORY DIRECTION: EAST
ROUTE NAME: REECE RD

STATE SYSTEM	FUNCTIONAL CLASS	MEDIAN TYPE	ACCESS CONTROL	NHS	MILEPOINT		MILEPOINT DESCRIPTION	MARKED LANES	SURFACE WIDTH/TYPE*	AADT
STATE SECONDARY	URB MINOR ART	NONE (UNDIV)	NONE	NOT NHS	00.000			2	36I	11,463
					00.000	CO5574	JACOBS RD W			
					00.000	GV174	REECE RD (BACK)			
					00.040		SPEED LIMIT 35 MPH			
					00.130		SAPPLING DR			
					00.140			2	24I	

*A,B = UNIMPROVED; C = GRADED & DRAINED; D,E = SOIL,GRAVEL,STONE; F,G = LOW TYPE BITUMINOUS
H,I = HIGH TYPE BITUMINOUS; J = CONCRETE; K= BRICK; L = BLOCK

HIGHWAY LOCATION REFERENCE

COUNTY: ANNE ARUNDEL
DISTRICT: 5
DATE: 12/31/15

ROUTE NUMBER: **MD 174** **CONTINUED**
INVENTORY DIRECTION: EAST
ROUTE NAME: REECE RD

STATE SYSTEM	FUNCTIONAL CLASS	MEDIAN TYPE	ACCESS CONTROL	NHS	MILEPOINT		MILEPOINT DESCRIPTION	MARKED LANES	SURFACE WIDTH/TYPE*	AADT
STATE SECONDARY	URB MINOR ART	NONE (UNDIV)	NONE	NOT NHS	00.239		DRAINAGE STRUC #020191X01	2	24I	11,463
					00.260		SPEED LIMIT 45 MPH			
					00.320	CO1010	REECE HEIGHTS DR			
					00.323		BALTIMORE KOREAN SDA CHURCH			
					00.389		DRAINAGE STRUC #020192X01			
					00.480	CO1008	PIONEER DR			
					00.480		TRAFFIC SIGNAL			
					00.558		VAN BOKKELEN ELEMENTARY SCHOOL			
					00.728		CARINOSO WAY			
					00.860	CO3648	MEADE VILLAGE RD			
					01.030	CO1004	LOVING RD			
					01.246		SIGN: SEVERN			
					01.280		CORTANA PL			
					01.400	CO3979	REDBRIDGE DR			
					01.400	CO3722	NEW DISNEY RD			
		PAINTED			01.450					
		NONE (UNDIV)			01.493					
					01.530		EMERALD LA			
					01.640					19,093
					01.640	CO935	SEVERN RD			
					01.640		TRAFFIC SIGNAL			
					01.680		SPEED LIMIT 35 MPH			
					01.760		BEGIN BRIDGE			
					01.770		R/R #ATK 529 606 J			
					01.770		STRUC #020075001			
					01.780		END BRIDGE			
		PAINTED			01.820					
		NONE (UNDIV)			01.920			2	12I	
					01.920		HIDEAWAY PL			
		PAINTED			01.960			2	24I	
					02.007		MT ZION AME CHURCH			
					02.027		SEVERN UMC			
		NONE (UNDIV)			02.060					

*A,B = UNIMPROVED; C = GRADED & DRAINED; D,E = SOIL,GRAVEL,STONE; F,G = LOW TYPE BITUMINOUS
H,I = HIGH TYPE BITUMINOUS; J = CONCRETE; K= BRICK; L = BLOCK

HIGHWAY LOCATION REFERENCE

COUNTY: ANNE ARUNDEL
DISTRICT: 5
DATE: 12/31/15

ROUTE NUMBER: **MD 174** **CONTINUED**

INVENTORY DIRECTION: EAST

ROUTE NAME: REECE RD

STATE SYSTEM	FUNCTIONAL CLASS	MEDIAN TYPE	ACCESS CONTROL	NHS	MILEPOINT		MILEPOINT DESCRIPTION	MARKED LANES	SURFACE WIDTH/TYPE*	AADT
STATE SECONDARY	URB MINOR ART	NONE (UNDIV)	NONE	NOT NHS	02.100	CO4250	OLD CAMP MEADE RD	2	24I	19,093
					02.160	CO3716	ANDORICK DR			
					02.222		SEVERN ELEMENTARY SCHOOL			
					02.298		DRAINAGE STRUC #020193X01			
					02.348		SEVERN POST OFFICE 21144			
		PAINTED			02.400			2	48I	
		CURBED			02.414			3	48I	
					02.434			4	48I	
					02.460		SPUR TO MD 170 - SP231			
					02.470		SPUR FR MD 170 - SP22			
					02.480					23,123
NAME: DONALDSON AVE					02.480		TRAFFIC SIGNAL			
					02.480	MD170	TELEGRAPH RD			
					02.570	CO1175	CLARK STATION RD			
					02.570		CROSSOVER			
		PAINTED			02.690			3	48I	
		NONE (UNDIV)			02.760			3	36I	
					02.771		SEVERN/DANZA PARK			
					02.870			2	24I	
					02.870	CO4282	OLD DONALDSON AVE			
					02.981	CO6995	BRASSWOOD LA			
		PAINTED			03.110					
					03.155			2	30I	
		NONE (UNDIV)			03.166			2	24I	
					03.200	CO910	WB&A RD			
					03.200		TRAFFIC SIGNAL			
		PAINTED			03.240					
		NONE (UNDIV)			03.310					
					03.317		SPEED LIMIT 45 MPH			
					03.342		ARUNDEL CHRISTIAN CHURCH			
					03.670	CO4015	WALNUT GROVE RD			
					03.760	OP258	HUBBARD LA			
		PAINTED			04.060			2	36I	

*A,B = UNIMPROVED; C = GRADED & DRAINED; D,E = SOIL,GRAVEL,STONE; F,G = LOW TYPE BITUMINOUS
H,I = HIGH TYPE BITUMINOUS; J = CONCRETE; K= BRICK; L = BLOCK

HIGHWAY LOCATION REFERENCE

COUNTY: ANNE ARUNDEL
DISTRICT: 5
DATE: 12/31/15

ROUTE NUMBER: **MD 174** **CONTINUED**

INVENTORY DIRECTION: EAST

ROUTE NAME: QUARTERFIELD RD

STATE SYSTEM	FUNCTIONAL CLASS	MEDIAN TYPE	ACCESS CONTROL	NHS	MILEPOINT		MILEPOINT DESCRIPTION	MARKED LANES	SURFACE WIDTH/TYPE*	AADT
STATE SECONDARY	URB MINOR ART	NONE (UNDIV)	NONE	NOT NHS	04.170			3	36I	23,123
					04.170	CO907	QUARTERFIELD RD			
		PAINTED			04.193					
					04.193		SPUR FR QUARTERFIELD RD - SP149			
					04.200	OP4540	OLD SECT QUARTERFIELD RD			
		NONE (UNDIV)			04.280					
					04.295			3	48I	
					04.325			4	48I	
					04.390	CO912	ELMHURST RD			
					04.390	CO4270	WESTPHALIA DR			
					04.390		TRAFFIC SIGNAL			
					04.410		SPUR TO ELMHURST RD - SP287			
					04.557		THE FELLOWSHIP OF PENTICOSTAL CHURCHES			
					04.570	CO908	QUEENSTOWN RD			
					04.603		SPEED LIMIT 35 MPH			
					04.660		TRAFFIC SIGNAL			
					04.660	OP5475	QUARTERFIELD PK DR			
					04.660	CO3656	PARKE WEST DR			
					04.760	RP 97- 6	RAMP 6 FR MD 174 EB TO IS 97 SB			
					04.770		SPUR FR GEORGE CLAUSS BLVD			
		CURBED			04.780					
					04.780	RP 97- 8	RAMP 8 FR RAMP 5 (FR IS97 SB) TO MD 174			
					04.780	CO6859	GEORGE CLAUSS BLVD			
					04.780		TRAFFIC SIGNAL			
					04.780	RP 97- 7	RAMP 7 FR MD 174 TO RAMP 6 (TO IS97 SB)			
					04.810		SPUR TO GEORGE CLAUSS BLVD			
					04.810	RP 97- 5	RAMP 5 FR IS 97 SB TO MD 174 EB			
					04.910			4	48J	
					04.910		BEGIN BRIDGE			
					04.940					9,083
					04.940	IS 97	NO NAME			
					04.940		STRUC #020063001			
					04.940		EXIT #13 (IS 97)			

*A,B = UNIMPROVED; C = GRADED & DRAINED; D,E = SOIL,GRAVEL,STONE; F,G = LOW TYPE BITUMINOUS
H,I = HIGH TYPE BITUMINOUS; J = CONCRETE; K= BRICK; L = BLOCK

HIGHWAY LOCATION REFERENCE

COUNTY: ANNE ARUNDEL
DISTRICT: 5
DATE: 12/31/15

ROUTE NUMBER: **MD 174** **CONTINUED**

INVENTORY DIRECTION: EAST

ROUTE NAME: QUARTERFIELD RD

STATE SYSTEM	FUNCTIONAL CLASS	MEDIAN TYPE	ACCESS CONTROL	NHS	MILEPOINT		MILEPOINT DESCRIPTION	MARKED LANES	SURFACE WIDTH/TYPE*	AADT
STATE SECONDARY	URB MINOR ART	CURBED	NONE	NOT NHS	04.960			4	48I	9,083
					04.960		END BRIDGE			
					04.990	RP 97- 3	RAMP 3 FR MD 174 EB TO IS 97 NB			
		NONE (UNDIV)			05.010					
					05.010		TRAFFIC SIGNAL			
					05.010	RP 97- 1	RAMP 1 FR RAMP 4 (FR IS97 NB) TO MD 174			
					05.010	RP 97- 2	RAMP 2 FR MD 174 TO RAMP 3 (TO IS97 NB)			
					05.030	RP 97- 4	RAMP 4 FR IS 97 NB TO MD 174 EB			
		PAINTED			05.080					
		NONE (UNDIV)			05.155					
		PAINTED			05.180					
					05.180	MD779	OLD QUARTERFIELD RD			
		NONE (UNDIV)			05.220					
					05.240	CO865	PAMELA RD			
					05.240		LANDMARK DR			
					05.240		TRAFFIC SIGNAL			
		CENTER TLA (UNDIV)			05.273					
		NONE (UNDIV)			05.340					
					05.380	CO861	OLD STAGE RD			
					05.380		TRAFFIC SIGNAL			
					05.490	CO862	JONATHAN AVE			
		PAINTED			05.550			4	54I	
		CURBED			05.570					
					05.580		CROSSOVER			
					05.580	RP100- 6	RAMP 6 FR MD 174 EB TO MD 100 SB			
					05.630		STRUC #020083032			
					05.630		EXIT #14			
					05.630	MD100	NO NAME			
					05.660			3	36I	
					05.660	RP100- 4	RAMP 4 FR MD 100 NB TO MD 174 EB			
					05.660		CROSSOVER			
					05.660		TRAFFIC SIGNAL			
		PAINTED			05.680			3	32I	

*A,B = UNIMPROVED; C = GRADED & DRAINED; D,E = SOIL,GRAVEL,STONE; F,G = LOW TYPE BITUMINOUS
H,I = HIGH TYPE BITUMINOUS; J = CONCRETE; K= BRICK; L = BLOCK

HIGHWAY LOCATION REFERENCE

COUNTY: ANNE ARUNDEL
DISTRICT: 5
DATE: 12/31/15

ROUTE NUMBER: **MD 174** **CONTINUED**
INVENTORY DIRECTION: EAST
ROUTE NAME: QUARTERFIELD RD

STATE SYSTEM	FUNCTIONAL CLASS	MEDIAN TYPE	ACCESS CONTROL	NHS	MILEPOINT		MILEPOINT DESCRIPTION	MARKED LANES	SURFACE WIDTH/TYPE*	AADT
STATE SECONDARY	URB MINOR ART	PAINTED	NONE	NOT NHS	05.700			2	32I	9,083
		NONE (UNDIV)			05.730			2	24I	
					05.780			2	25I	
					05.780	CO606	THELMA AVE			
					05.780		TRAFFIC SIGNAL			
		PAINTED			05.810			2	24I	
					05.840		CORKRAN MIDDLE SCHOOL			
		NONE (UNDIV)			05.850			2	35I	
					05.870			3	40I	
					05.895			2	24I	
		PAINTED			05.920					
		CURBED			05.930					
					05.940		TRAFFIC SIGNAL			
					05.940	MD 3BU	CRAIN HWY			
					05.940		HEATHER STONE WAY (AHEAD)			
					05.940	MD 3BU	CRAIN HWY (SB/L)			

ROUTE NUMBER: **MD 175**
INVENTORY DIRECTION: NORTH
ROUTE NAME: ANNAPOLIS RD

STATE SYSTEM	FUNCTIONAL CLASS	MEDIAN TYPE	ACCESS CONTROL	NHS	MILEPOINT		MILEPOINT DESCRIPTION	MARKED LANES	SURFACE WIDTH/TYPE*	AADT
STATE SECONDARY	URB MINOR ART	NONE (UNDIV)	NONE	NOT NHS	00.000			2	38I	11,382
					00.000	MD 3	ROBERT CRAIN HWY			
					00.000	CO1207	MILLERSVILLE RD (BACK)			
					00.000		TRAFFIC SIGNAL			
					00.060			3	36I	
					00.100			3	48I	
					00.130			3	32I	
					00.130		TRAFFIC SIGNAL			
					00.130	MD 3	ROBERT CRAIN HWY (SB/L)			
					00.150		SPUR TO MD 3			
					00.171		SPEED LIMIT 40 MPH			
					00.230			2	22I	

*A,B = UNIMPROVED; C = GRADED & DRAINED; D,E = SOIL,GRAVEL,STONE; F,G = LOW TYPE BITUMINOUS
H,I = HIGH TYPE BITUMINOUS; J = CONCRETE; K= BRICK; L = BLOCK

HIGHWAY LOCATION REFERENCE

COUNTY: ANNE ARUNDEL
DISTRICT: 5
DATE: 12/31/15

ROUTE NUMBER: **MD 175** **CONTINUED**
INVENTORY DIRECTION: NORTH
ROUTE NAME: ANNAPOLIS RD

STATE SYSTEM	FUNCTIONAL CLASS	MEDIAN TYPE	ACCESS CONTROL	NHS	MILEPOINT		MILEPOINT DESCRIPTION	MARKED LANES	SURFACE WIDTH/TYPE*	AADT
STATE SECONDARY	URB MINOR ART	NONE (UNDIV)	NONE	NOT NHS	00.310	CO1204	MCKNEW RD	2	22I	11,382
					00.760	CO1199	CALIFORNIA TERR			
					00.800	CO1201	HOLLADAY ST			
					00.840		NEFF DR			
					00.877		SIGN: GAMBRILLS			
					00.960	CO1198	CLAFFY AVE			
					01.080	CO1198	CLAFFY AVE			
					01.150	CO1332	GAMBRILLS RD			
					01.150		DAIRY LA			
					01.210	CO3696	OLD DAIRY FARM RD			
					01.224		ARUNDEL BAPTIST CHURCH			
					01.260			2	26I	
					01.260		TRAFFIC SIGNAL			
					01.260	CO1071	DAIRY FARM RD			
					01.275			2	22I	
					01.460	CO5529	BURNS CROSSING RD			
					01.580	CO1197	ST MARYS AVE			
					01.692		CHURCH OF GOD AT GAMBRILLS			
					01.720	CO1193	SECOND ST			
		PAINTED			01.810					
					01.820	OP5301	CAROL AVE			
					01.843		ARUNDEL ATHLETIC FIELD			
		NONE (UNDIV)			01.870					
					01.880	CO1191	WATTS RD			
		PAINTED			01.914			2	23I	
					01.914		NO NAME			
		NONE (UNDIV)			01.960			2	22I	
		PAINTED			02.160			2	34I	
					02.185			2	44I	
					02.216			4	48I	
		CURBED			02.232					
		ROUNDABOUT			02.260					
					02.260		BEGIN ROUNDABOUT			

*A,B = UNIMPROVED; C = GRADED & DRAINED; D,E = SOIL,GRAVEL,STONE; F,G = LOW TYPE BITUMINOUS
H,I = HIGH TYPE BITUMINOUS; J = CONCRETE; K= BRICK; L = BLOCK

HIGHWAY LOCATION REFERENCE

COUNTY: ANNE ARUNDEL
DISTRICT: 5
DATE: 12/31/15

ROUTE NUMBER: **MD 175** **CONTINUED**

INVENTORY DIRECTION: NORTH

ROUTE NAME: ANNAPOLIS RD

STATE SYSTEM	FUNCTIONAL CLASS	MEDIAN TYPE	ACCESS CONTROL	NHS	MILEPOINT		MILEPOINT DESCRIPTION	MARKED LANES	SURFACE WIDTH/TYPE*	AADT
STATE SECONDARY	URB MINOR ART	ROUNDABOUT	NONE	NOT NHS	02.272		ROUNDABOUT	4	48I	11,382
					02.272	CO1097	HIGGINS DR			
					02.272	CO4645	ODENTON RD			
					02.272	MD 32AA	SAPPINGTON STATION RD			
		CURBED			02.300			2	24I	
					02.300		END ROUNDABOUT			
					02.320			3	36I	
					02.320		SPUR TO ODENTON RD			
		PAINTED			02.375					
					02.394			4	48I	
		NONE (UNDIV)			02.420					
					02.460		GATEWAY BLVD			
		PAINTED			02.503					
		NONE (UNDIV)			02.527					
					02.541		ODENTON SHOPPING CENTER			
					02.628		ENT TO SHOPPING CENTER			
					02.628		TRAFFIC SIGNAL			
					02.910	CO1031	OAKTON RD			
					02.966		NICHOLS-BETHEL UNITED METHODIST CHURCH			
					02.990	CO1030	HARDING AVE			
		PAINTED			03.110					
		CURBED			03.130					
					03.158		DRAINAGE STRUC			
					03.200		R/R #CR 529 603 N			
					03.230		SPUR FR PINEY ORCHARD PKWY			
					03.240		SPUR TO MD 170			
					03.270			4	56I	24,471
					03.270		TRAFFIC SIGNAL			
					03.270	CO5496	PINEY ORCHARD PKWY			
					03.270	MD170	TELEGRAPH RD			
					03.290		SPUR TO PINEY ORCHARD PKWY			
					03.320		SPUR FR MD 170			
					03.350			4	48I	

*A,B = UNIMPROVED; C = GRADED & DRAINED; D,E = SOIL,GRAVEL,STONE; F,G = LOW TYPE BITUMINOUS
H,I = HIGH TYPE BITUMINOUS; J = CONCRETE; K= BRICK; L = BLOCK

HIGHWAY LOCATION REFERENCE

COUNTY: ANNE ARUNDEL
DISTRICT: 5
DATE: 12/31/15

ROUTE NUMBER: **MD 175** **CONTINUED**

INVENTORY DIRECTION: NORTH

ROUTE NAME: ANNAPOLIS RD

STATE SYSTEM	FUNCTIONAL CLASS	MEDIAN TYPE	ACCESS CONTROL	NHS	MILEPOINT		MILEPOINT DESCRIPTION	MARKED LANES	SURFACE WIDTH/TYPE*	AADT
STATE SECONDARY	URB MINOR ART	CENTER TLA (UNDIV)	NONE	NOT NHS	03.362			4	48I	24,471
					03.370	CO1025	BALTIMORE AVE			
		NONE (UNDIV)			03.405					
					03.430		SPUR TO WINMEYER AVE			
					03.440	CO5499	WINMEYER AVE			
					03.440		TRAFFIC SIGNAL			
					03.450		SPUR FR WINMEYER AVE			
		CENTER TLA (UNDIV)			03.500					
					03.620		BEGIN BRIDGE			
					03.640		STRUC #020048001			
					03.640		R/R #CR 529 600 T			
					03.660		END BRIDGE			
					03.700	CO1024	LOKUS RD			
		NONE (UNDIV)			03.730					
					03.743		NICHOLS-BETHEL METHODIST CHURCH			
					03.790	CO6253	TOWN CENTER BLVD			
					03.790		TRAFFIC SIGNAL			
					03.860	CO1018	DARE ST			
					03.940	CO1016	NEVADA AVE			
					03.972		ODENTON VOLUNTEER FIRE CO			
					03.972		TRAFFIC SIGNAL			
					04.030	CO1021	BALDWIN RD			
		PAINTED			04.102					
					04.119		SIGN: BIKE ROUTE TO MD 198			
		NONE (UNDIV)			04.147					
					04.190	RP 32- 6	RAMP 6 FR MD 32 EB TO MD 175 SB			
		PAINTED			04.240					
					04.240	RP 32- 3	RAMP 3 FR RAMP 6 (FR MD32 EB) TO MD 175			
					04.240		TRAFFIC SIGNAL			
					04.240	RP 32- 4	RAMP 4 FR MD 175 TO RAMP 5 (TO MD 32 EB)			
					04.267		DRAINAGE STRUC #020234X01			
					04.280	RP 32- 5	RAMP 5 FR MD 175 SB TO MD 32 EB			
					04.330		STRUC #020209032			

*A,B = UNIMPROVED; C = GRADED & DRAINED; D,E = SOIL,GRAVEL,STONE; F,G = LOW TYPE BITUMINOUS
H,I = HIGH TYPE BITUMINOUS; J = CONCRETE; K= BRICK; L = BLOCK

HIGHWAY LOCATION REFERENCE

COUNTY: ANNE ARUNDEL
DISTRICT: 5
DATE: 12/31/15

ROUTE NUMBER: **MD 175** **CONTINUED**

INVENTORY DIRECTION: NORTH

ROUTE NAME: ANNAPOLIS RD

STATE SYSTEM	FUNCTIONAL CLASS	MEDIAN TYPE	ACCESS CONTROL	NHS	MILEPOINT		MILEPOINT DESCRIPTION	MARKED LANES	SURFACE WIDTH/TYPE*	AADT
STATE SECONDARY	URB MINOR ART	PAINTED	NONE	NOT NHS	04.330	MD 32	SAVAGE RD	4	48I	24,471
					04.400	RP 32- 1	RAMP 1 FR MD 175 NB TO MD 32 WB			
					04.470	RP 32- 7	RAMP 7 FR RAMP 2 (FR MD32 WB) TO MD 175			
					04.470		TRAFFIC SIGNAL			
					04.560	RP 32- 8	RAMP 8 FR MD 175 SB TO MD 32 WB			
					04.560	RP 32- 2	RAMP 2 FR MD 32 WB TO MD 175 NB			
		CENTER TLA (UNDIV)			04.606					
					04.710	CO5454	BERGER ST			
					04.920		SPUR TO BLUE WATER BLVD			
					04.920		SPUR FR LLEWELLYN AVE			
					04.940		LLEWELLYN AVE			
					04.940	CO6035	BLUE WATER BLVD			
					04.940		TRAFFIC SIGNAL			
					04.950		SPUR TO LLEWELLYN AVE			
		NONE (UNDIV)			05.230					
					05.280		SPUR FR MAPES RD			
					05.290		TRAFFIC SIGNAL			
					05.290		MAPES RD			
					05.290	CO6034	CHARTER OAKS BLVD			
					05.300		SPUR TO MAPES RD			
		CENTER TLA (UNDIV)			05.330					
					05.630			4	60I	
					05.630	CO1014	JACKSON GROVE RD			
					05.660		NO NAME			
					05.760			4	54I	
					05.760		NO NAME (ENT TO WATTS CEMETERY)			
					05.910		SPUR TO REECE RD			
		NONE (UNDIV)			05.930			4	48I	
					05.930		TRAFFIC SIGNAL			
					05.930	GV174	REECE RD			
					05.980			2	28I	
					06.040			2	22I	
		PAINTED			06.090					

*A,B = UNIMPROVED; C = GRADED & DRAINED; D,E = SOIL,GRAVEL,STONE; F,G = LOW TYPE BITUMINOUS
H,I = HIGH TYPE BITUMINOUS; J = CONCRETE; K= BRICK; L = BLOCK

HIGHWAY LOCATION REFERENCE

COUNTY: ANNE ARUNDEL
DISTRICT: 5
DATE: 12/31/15

ROUTE NUMBER: **MD 175** **CONTINUED**

INVENTORY DIRECTION: NORTH

ROUTE NAME: ANNAPOLIS RD

STATE SYSTEM	FUNCTIONAL CLASS	MEDIAN TYPE	ACCESS CONTROL	NHS	MILEPOINT		MILEPOINT DESCRIPTION	MARKED LANES	SURFACE WIDTH/TYPE*	AADT
STATE SECONDARY	URB MINOR ART	NONE (UNDIV)	NONE	NOT NHS	06.120			2	22I	24,471
					06.230		20TH ST (GVT RD)			
					06.310		20 1/2TH ST (GVT RD)			
					06.360		UNITED STATES ARMY RESERVE CENTER			
					06.420		CLARK RD (GVT RD)			
					06.580		21 1/2 ST (GVT RD)			
					06.830		MACARTHUR RD (GVT RD)			
					06.900			3	36I	
		PAINTED			06.970					
		CURBED			06.990					
					07.030		SPUR TO DISNEY RD			
					07.050			4	48I	
					07.050	CO936	DISNEY RD			
					07.050		TRAFFIC SIGNAL			
					07.090		SPEED LIMIT 40 MPH			
					07.120		CROSSOVER			
					07.250		SPUR FR MD 713			
					07.270					25,195
					07.270	MD713	RIDGE RD			
					07.270		TRAFFIC SIGNAL			
					07.280		SPUR TO MD 713			
		PAINTED			07.410					
					07.410		CROSSOVER			
					07.440		SPEED LIMIT 45 MPH			
		CENTER TLA (UNDIV)			07.520					
		NONE (UNDIV)			07.630					
					07.675		VANGUARD DR			
		CENTER TLA (UNDIV)			07.720					
					07.800		RAE RD			
		NONE (UNDIV)			07.850					
					07.890	CO4291	MCCARRON CT			
					07.890		PARKSIDE RD (PROPOSED)			
		CENTER TLA (UNDIV)			07.930					

*A,B = UNIMPROVED; C = GRADED & DRAINED; D,E = SOIL,GRAVEL,STONE; F,G = LOW TYPE BITUMINOUS
H,I = HIGH TYPE BITUMINOUS; J = CONCRETE; K= BRICK; L = BLOCK

HIGHWAY LOCATION REFERENCE

COUNTY: ANNE ARUNDEL
DISTRICT: 5
DATE: 12/31/15

ROUTE NUMBER: **MD 175** **CONTINUED**
INVENTORY DIRECTION: NORTH
ROUTE NAME: ANNAPOLIS RD

STATE SYSTEM	FUNCTIONAL CLASS	MEDIAN TYPE	ACCESS CONTROL	NHS	MILEPOINT		MILEPOINT DESCRIPTION	MARKED LANES	SURFACE WIDTH/TYPE*	AADT
STATE SECONDARY	URB MINOR ART	NONE (UNDIV)	NONE	NOT NHS	08.040			4	48I	25,195
		CENTER TLA (UNDIV)			08.080					
					08.080		BALLENTINES WAY			
		PAINTED			08.112					
		CURBED			08.190					
					08.190	MD175AA	MAX BLOB PARK RD			
					08.190		TRAFFIC SIGNAL			
					08.190	CO6947	MILESTONE PKWY			
					08.260	RP295- 4	RAMP 4 FR MD 295 NB TO MD 175 EB			
					08.260	RP295- 2	RAMP 2 FR MD 175 WB TO MD 295 NB			
		PAINTED			08.280			3	36I	
					08.280		TRAFFIC SIGNAL			
					08.280	RP295- 9	RAMP 9 FR RP 4 FR MD 295 NB TO MD 175 EB			
					08.350	RP295- 3	RAMP 3 FR MD 175 EB TO MD 295 NB			
					08.350	RP295- 1	RAMP 1 FR MD 295 NB TO MD 175 WB			
		NONE (UNDIV)			08.380					
					08.400			3	36J	
					08.400		BEGIN BRIDGE			
					08.420			2	36J	18,432
NAME: JESSUP RD					08.420	MD295	BALTIMORE WASHINGTON PKWY			
					08.420		STRUC #020023001			
					08.440			2	36I	
					08.440		END BRIDGE			
					08.450	RP295- 5	RAMP 5 FR MD 295 SB TO MD 175 EB			
					08.460			2	24I	
					08.460	RP295- 7	RAMP 7 FR MD 175 WB TO MD 295 SB			
					08.520	RP295- 6	RAMP 6 FR MD 175 EB TO MD 295 SB			
					08.536		ST LAWRENCE CATHOLIC CHURCH			
					08.570	RP295- 8	RAMP 8 FR MD 295 SB TO MD 175 WB			
		PAINTED			08.620					
					08.620		SPUR TO RACE RD			
					08.630	CO939	SELLNER RD			
					08.630	CO5768	RACE RD			

*A,B = UNIMPROVED; C = GRADED & DRAINED; D,E = SOIL,GRAVEL,STONE; F,G = LOW TYPE BITUMINOUS
H,I = HIGH TYPE BITUMINOUS; J = CONCRETE; K= BRICK; L = BLOCK

HIGHWAY LOCATION REFERENCE

COUNTY: ANNE ARUNDEL
DISTRICT: 5
DATE: 12/31/15

ROUTE NUMBER: **MD 175** **CONTINUED**

INVENTORY DIRECTION: NORTH

ROUTE NAME: JESSUP RD

STATE SYSTEM	FUNCTIONAL CLASS	MEDIAN TYPE	ACCESS CONTROL	NHS	MILEPOINT		MILEPOINT DESCRIPTION	MARKED LANES	SURFACE WIDTH/TYPE*	AADT
STATE SECONDARY	URB MINOR ART	PAINTED	NONE	NOT NHS	08.630		SPEED LIMIT 35 MPH	2	24I	18,432
		NONE (UNDIV)			08.660			3	48I	
					08.680			3	36I	
					08.798		JESSUP POST OFFICE 20794			
		PAINTED			08.860					
					08.870		SPUR FR NATIONAL BUSINESS PKWY			
					08.878		JESSUP BAPTIST CHURCH			
					08.890		TRAFFIC SIGNAL			
					08.890	CO5455	NATIONAL BUSINESS PKWY			
					08.900		SPUR TO NATIONAL BUSINESS PKWY			
		NONE (UNDIV)			08.920					
					09.130			2	24I	
					09.130		ELEMENTARY SCHOOL LA			
					09.180		JESSUP ELEMENTARY SCHOOL			
					09.200	OP5647	OAK RIDGE RD			
					09.230		ELEMENTARY SCHOOL LA			
					09.330		TRAFFIC SIGNAL			
					09.330	CO955	WIGLEY AVE			
					09.610	SR 6	ENT TO HOUSE OF CORRECTIONS			
					09.670	MD723	OLD JESSUP RD			
					09.720		SPEED LIMIT 40 MPH			
					09.806			2	24J	
					09.806		BEGIN BRIDGE			
					09.820		R/R #CSX 140 887 P			
					09.820		HOWARD CO/L			
					09.820		STRUC #130043001			

ROUTE NUMBER: **MD 175AA**

INVENTORY DIRECTION: NORTH

ROUTE NAME: MAX BLOB PARK RD

STATE SYSTEM	FUNCTIONAL CLASS	MEDIAN TYPE	ACCESS CONTROL	NHS	MILEPOINT		MILEPOINT DESCRIPTION	MARKED LANES	SURFACE WIDTH/TYPE*	AADT
STATE SECONDARY	URB LOCAL	NONE (UNDIV)	NONE	NOT NHS	00.000			2	24I	0
					00.000	MD917	MAX BLOB PARK RD			

*A,B = UNIMPROVED; C = GRADED & DRAINED; D,E = SOIL,GRAVEL,STONE; F,G = LOW TYPE BITUMINOUS
H,I = HIGH TYPE BITUMINOUS; J = CONCRETE; K= BRICK; L = BLOCK

HIGHWAY LOCATION REFERENCE

COUNTY: ANNE ARUNDEL
DISTRICT: 5
DATE: 12/31/15

ROUTE NUMBER: **MD 175AA** **CONTINUED**
INVENTORY DIRECTION: NORTH
ROUTE NAME: MAX BLOB PARK RD

STATE SYSTEM	FUNCTIONAL CLASS	MEDIAN TYPE	ACCESS CONTROL	NHS	MILEPOINT		MILEPOINT DESCRIPTION	MARKED LANES	SURFACE WIDTH/TYPE*	AADT
STATE SECONDARY	URB LOCAL	NONE (UNDIV)	NONE	NOT NHS	00.020		TRAFFIC SIGNAL	2	24I	0
					00.020	MD175	ANNAPOLIS RD			
					00.020	CO6947	MILESTONE PKWY (AHEAD)			

ROUTE NUMBER: **MD 176**
INVENTORY DIRECTION: EAST
ROUTE NAME: DORSEY RD

STATE SYSTEM	FUNCTIONAL CLASS	MEDIAN TYPE	ACCESS CONTROL	NHS	MILEPOINT		MILEPOINT DESCRIPTION	MARKED LANES	SURFACE WIDTH/TYPE*	AADT
STATE SECONDARY	URB LOCAL	NONE (UNDIV)	NONE	NOT NHS	00.000			2	40I	8,772
					00.000	CO6429	DORSEY RD (BACK)			
					00.030	OP310	ABRAHAM RD			
	URB COLL				00.090			2	24I	
					00.090	MD100N	WRIGHT RD			
					00.166		MERCANTILE DR			
					00.270		STRUC #020050001 - PINEY RUN			
					00.310			2	34I	
					00.330			2	24I	
					00.330	CO6219	AIRPORT 100 WAY			
		PAINTED			00.434					
		CENTER TLA (UNDIV)			00.494					
					00.494		WINDSTREAM CIR			
					00.656		TRAFALGAR CIR			
					00.750		ST MARK UNITED METHODIST CHURCH			
					00.760			3	36I	
		NONE (UNDIV)			00.770					
					00.860					13,712
					00.860	CO5769	NEW RIDGE RD			
					00.860	MD713	ARUNDEL MILLS BLVD			
					00.860		TRAFFIC SIGNAL			
		PAINTED			00.940			4	48I	
		NONE (UNDIV)			00.985					
					01.020		SPUR FR RIDGE RD - SP177			
					01.040	MD713D	RIDGE RD			

*A,B = UNIMPROVED; C = GRADED & DRAINED; D,E = SOIL,GRAVEL,STONE; F,G = LOW TYPE BITUMINOUS
H,I = HIGH TYPE BITUMINOUS; J = CONCRETE; K= BRICK; L = BLOCK

HIGHWAY LOCATION REFERENCE

COUNTY: ANNE ARUNDEL
DISTRICT: 5
DATE: 12/31/15

ROUTE NUMBER: **MD 176** **CONTINUED**

INVENTORY DIRECTION: EAST

ROUTE NAME: DORSEY RD

STATE SYSTEM	FUNCTIONAL CLASS	MEDIAN TYPE	ACCESS CONTROL	NHS	MILEPOINT		MILEPOINT DESCRIPTION	MARKED LANES	SURFACE WIDTH/TYPE*	AADT
STATE SECONDARY	URB COLL	NONE (UNDIV)	NONE	NOT NHS	01.040	CO582	RIDGE RD	4	48I	13,712
					01.040		TRAFFIC SIGNAL			
					01.050		SPUR TO RIDGE RD - SP131			
					01.100		ENT TO AA CO FIRE DEPT			
					01.100		FIRE HOUSE SIGNAL			
					01.140		SPEED LIMIT 45 MPH			
		PAINTED			01.170					
		NONE (UNDIV)			01.215					
		PAINTED			01.290					
					01.290	CO4157	ASHTON RD			
		CENTER TLA (UNDIV)			01.330					
					01.330	CO924	LEEDS RD			
					01.360		WESLEY GROVE UNITED METHODIST CHURCH			
		NONE (UNDIV)			01.400			4	50I	
					01.460	CO4620	SANDALWOOD CT			
					01.480		WOLVERINE LA			
					01.530	CO4913	OLD DORSEY RD			
					01.590		SPUR FR CANDLEWOOD RD - SP276			
					01.610	CO4158	CANDLEWOOD RD			
					01.610		TRAFFIC SIGNAL			
					01.610		SPUR FR OLD DORSEY RD			
					01.620		SPUR TO CANDLEWOOD RD			
		PAINTED			01.690			4	48I	
		NONE (UNDIV)			01.730			4	50I	
					01.730	CO585	SHIPLEY AVE			
					01.730	CO928	HARMANS RD			
					01.730		TRAFFIC SIGNAL			
		PAINTED			01.800			4	48I	
					01.810		DRAINAGE #02338X0 STONEY RUN			
		NONE (UNDIV)			01.870					
					01.930		R/R #ATK 529 605 6			
					01.930		STRUC #020051001			
		PAINTED			02.010					

*A,B = UNIMPROVED; C = GRADED & DRAINED; D,E = SOIL,GRAVEL,STONE; F,G = LOW TYPE BITUMINOUS
H,I = HIGH TYPE BITUMINOUS; J = CONCRETE; K= BRICK; L = BLOCK

HIGHWAY LOCATION REFERENCE

COUNTY: ANNE ARUNDEL
DISTRICT: 5
DATE: 12/31/15

ROUTE NUMBER: **MD 176** **CONTINUED**

INVENTORY DIRECTION: EAST

ROUTE NAME: DORSEY RD

STATE SYSTEM	FUNCTIONAL CLASS	MEDIAN TYPE	ACCESS CONTROL	NHS	MILEPOINT		MILEPOINT DESCRIPTION	MARKED LANES	SURFACE WIDTH/TYPE*	AADT
STATE SECONDARY	URB COLL	PAINTED	NONE	NOT NHS	02.010	MD645D	OLD DORSEY RD	4	48I	13,712
		NONE (UNDIV)			02.030					
					02.050		SPUR TO MD 170 - SP92			
					02.050		SPUR FR MD 170 - SP248			
	URB MINOR ART				02.070					18,105
					02.070	MD170	AVIATION BLVD			
					02.070		TRAFFIC SIGNAL			
					02.100		SPUR FR MD 170 - SP246			
		CENTER TLA (UNDIV)			02.118					
					02.150		SPEED LIMIT 50 MPH			
					02.200	MD170A	MD 170 SPUR			
					02.300	CO586	HAWKINS DR			
					02.420	CO594	MULBERRY RD			
					02.460	CO595	KELLY LA			
					02.510	CO596	LOCUST DR			
		NONE (UNDIV)			02.710					
					02.710	MD652	OLD TELEGRAPH RD			
					02.730			4	60I	
					02.730		SPUR FR MD 652 - SP272			
		PAINTED			02.770			4	48I	
		NONE (UNDIV)			02.830					
					02.850		SPUR TO CONNELLEY DR - SP270			
					02.870		TRAFFIC SIGNAL			
					02.870	CO4924	CONNELLEY DR			
					02.880		SPUR FR CONNELLEY DR - SP340			
		PAINTED			02.930					
		NONE (UNDIV)			02.980					
					02.980		TRAFFIC DR (ENT TO SHA HANOVER)			
		CENTER TLA (UNDIV)			03.020					
		NONE (UNDIV)			03.260					
					03.260	CO5322	MCCORMICK DR			
					03.260		TRAFFIC SIGNAL			
		PAINTED			03.321					

*A,B = UNIMPROVED; C = GRADED & DRAINED; D,E = SOIL,GRAVEL,STONE; F,G = LOW TYPE BITUMINOUS
H,I = HIGH TYPE BITUMINOUS; J = CONCRETE; K= BRICK; L = BLOCK

HIGHWAY LOCATION REFERENCE

COUNTY: ANNE ARUNDEL
DISTRICT: 5
DATE: 12/31/15

ROUTE NUMBER: **MD 176** **CONTINUED**

INVENTORY DIRECTION: EAST

ROUTE NAME: DORSEY RD

STATE SYSTEM	FUNCTIONAL CLASS	MEDIAN TYPE	ACCESS CONTROL	NHS	MILEPOINT		MILEPOINT DESCRIPTION	MARKED LANES	SURFACE WIDTH/TYPE*	AADT
STATE SECONDARY	URB MINOR ART	NONE (UNDIV)	NONE	NOT NHS	03.380			4	48I	18,105
					03.430	CO4701	DIGIULIAN BLVD			
		CENTER TLA (UNDIV)			03.470					
					03.520	CO597	MCPHERSON RD			
					03.550	CO3973	WB&A RD			
					03.600		TRAFFIC SIGNAL			
					03.600	CO910	WB&A RD			
					03.670	CO598	ARUNDEL AVE			
		NONE (UNDIV)			03.810					
		PAINTED			03.830					
		NONE (UNDIV)			03.980					
		PAINTED			04.100					
		UNPROTECTED			04.125					
					04.220		DIRECTIONAL CROSSOVER			
					04.240		SPEED LIMIT 40 MPH			
					04.320		CROSSOVER - XO43			
					04.320	CO599	WIRTH RD			
					04.580	CO602	ZACHARY LA			
		NONE (UNDIV)			04.670					
		CURBED		NHS	04.730					27,480
					04.730	MD162	AVIATION BLVD			
					04.730		TRAFFIC SIGNAL			
					04.730	CO605	STEWART AVE			
					04.770		SPUR FR MD 162 - SP45			
					04.870	RP 97- 6	RAMP 6 FR MD 176 EB TO IS 97 SB			
					04.900		CROSSOVER			
					04.900	RP 97- 7	RAMP 7 FR MD 176 TO RAMP 6 (TO IS97 SB)			
					04.950			5	60I	
				NOT NHS	04.990					21,932
					04.990		EXIT #15 (IS 97)			
					04.990		STRUC #020061002			
					04.990	IS 97	NO NAME			
					05.070	RP 97- 4	RAMP 4 FR IS 97 NB TO MD 176 EB			

*A,B = UNIMPROVED; C = GRADED & DRAINED; D,E = SOIL,GRAVEL,STONE; F,G = LOW TYPE BITUMINOUS
H,I = HIGH TYPE BITUMINOUS; J = CONCRETE; K= BRICK; L = BLOCK

HIGHWAY LOCATION REFERENCE

COUNTY: ANNE ARUNDEL
DISTRICT: 5
DATE: 12/31/15

ROUTE NUMBER: **MD 176** **CONTINUED**
INVENTORY DIRECTION: EAST
ROUTE NAME: DORSEY RD

STATE SYSTEM	FUNCTIONAL CLASS	MEDIAN TYPE	ACCESS CONTROL	NHS	MILEPOINT		MILEPOINT DESCRIPTION	MARKED LANES	SURFACE WIDTH/TYPE*	AADT
STATE SECONDARY	URB MINOR ART	CURBED	NONE	NOT NHS	05.130			4	48I	21,932
					05.150	RP 97- 1	RAMP 1 FR IS 97 NB TO MD 176 WB			
					05.210		TRAFFIC SIGNAL			
					05.210		CROSSOVER			
					05.210	RP 97- 3	RAMP 3 FR MD 176 TO RAMP 2 (TO IS97 NB)			
					05.210		CHARLEY ECKMAN LA (ENT TO PARK)			
					05.220		SPEED LIMIT 35 MPH			
					05.260	RP 97- 2	RAMP 2 FR MD 176 WB TO IS 97 NB			
					05.370		SPUR FR SCHOOL ENT - SP17			
					05.390		TRAFFIC SIGNAL			
					05.390		CROSSOVER			
					05.390		ENT TO MONSIGNOR SLADE SCHOOL			
		PAINTED			05.430					
					05.450		HOLY TRINITY PARISH			
		NONE (UNDIV)			05.510			4	50I	
					05.530		MONSIGNOR SLADE SCHOOL			
					05.560			2	24I	
					05.560	CO634	CENTRAL AVE			
					05.570		MARYLAND NATIONAL GUARD ARMORY			
					05.680	MD648E	BALTO ANNAPOLIS BLVD			
					05.680		TRAFFIC SIGNAL			
					05.680	CO3616	8TH AVE NW (AHEAD)			

ROUTE NUMBER: **MD 176B**
INVENTORY DIRECTION: EAST
ROUTE NAME: WRIGHT RD

STATE SYSTEM	FUNCTIONAL CLASS	MEDIAN TYPE	ACCESS CONTROL	NHS	MILEPOINT		MILEPOINT DESCRIPTION	MARKED LANES	SURFACE WIDTH/TYPE*	AADT
STATE SECONDARY	URB COLL	NONE (UNDIV)	NONE	NOT NHS	00.000			2	30I	2,740
					00.000	CO5768	RACE RD			
					00.000		STOP SIGN			
					00.038		SPEED LIMIT 25 MPH			
					00.100		BEGIN BRIDGE			
					00.130	MD295	BALTIMORE WASHINGTON PKWY			

*A,B = UNIMPROVED; C = GRADED & DRAINED; D,E = SOIL,GRAVEL,STONE; F,G = LOW TYPE BITUMINOUS
H,I = HIGH TYPE BITUMINOUS; J = CONCRETE; K= BRICK; L = BLOCK

HIGHWAY LOCATION REFERENCE

COUNTY: ANNE ARUNDEL
DISTRICT: 5
DATE: 12/31/15

ROUTE NUMBER: **MD 176B** **CONTINUED**
INVENTORY DIRECTION: EAST
ROUTE NAME: WRIGHT RD

STATE SYSTEM	FUNCTIONAL CLASS	MEDIAN TYPE	ACCESS CONTROL	NHS	MILEPOINT		MILEPOINT DESCRIPTION	MARKED LANES	SURFACE WIDTH/TYPE*	AADT
STATE SECONDARY	URB COLL	NONE (UNDIV)	NONE	NOT NHS	00.130		STRUC #020184001	2	30I	2,740
					00.160		END BRIDGE			
					00.230	CO941	WRIGHT RD			
					00.230		STOP SIGN			

ROUTE NUMBER: **MD 177**
INVENTORY DIRECTION: EAST
ROUTE NAME: MOUNTAIN RD

STATE SYSTEM	FUNCTIONAL CLASS	MEDIAN TYPE	ACCESS CONTROL	NHS	MILEPOINT		MILEPOINT DESCRIPTION	MARKED LANES	SURFACE WIDTH/TYPE*	AADT
STATE SECONDARY	URB MINOR ART	CURBED	NONE	NOT NHS	00.000			4	56I	21,784
					00.000		TRAFFIC SIGNAL			
					00.000	MD 2	GOV RITCHIE HWY			
					00.040			5	60I	
					00.040		SPUR FR MD 2 - SP158			
					00.040		SPUR TO MD 2 - SP250			
					00.086			5	72I	
					00.086		DIRECTIONAL CROSSOVER - XO81			
					00.128			6	72I	
					00.130		SPEED LIMIT 40 MPH			
					00.210		CROSSOVER - XO39			
					00.210		TRAFFIC SIGNAL			
					00.210		ENT TO SOUTHDALE SHOPPING CTR			
					00.330			5	60I	
					00.330		TRAFFIC SIGNAL			
					00.330		ENT TO SOUTHDALE SHOPPING CTR			
					00.330		CROSSOVER - XO40			
					00.410	RP 10- 8	RAMP 8 FR MD 10 SB TO MD 177 WB			
					00.410	RP100-12	RAMP 12 FR MD 177 EB TO RP 9 (TO MD 100)			
					00.450			4	48I	
					00.450		CROSSOVER - XO28			
					00.450	RP 10- 5	RAMP 5 FR RAMP 8 (FR MD 10) TO MD 177 EB			
					00.450	RP100-10	RAMP 10 FR RP 11 (FR MD100) TO MD 177 WB			
					00.450	RP100- 9	RAMP 9 FR MD 177 WB TO MD 100 WB			

*A,B = UNIMPROVED; C = GRADED & DRAINED; D,E = SOIL,GRAVEL,STONE; F,G = LOW TYPE BITUMINOUS
H,I = HIGH TYPE BITUMINOUS; J = CONCRETE; K= BRICK; L = BLOCK

HIGHWAY LOCATION REFERENCE

COUNTY: ANNE ARUNDEL
DISTRICT: 5
DATE: 12/31/15

ROUTE NUMBER: **MD 177** **CONTINUED**

INVENTORY DIRECTION: EAST

ROUTE NAME: MOUNTAIN RD

STATE SYSTEM	FUNCTIONAL CLASS	MEDIAN TYPE	ACCESS CONTROL	NHS	MILEPOINT		MILEPOINT DESCRIPTION	MARKED LANES	SURFACE WIDTH/TYPE*	AADT
STATE SECONDARY	URB MINOR ART	CURBED	NONE	NOT NHS	00.450		TRAFFIC SIGNAL	4	48I	21,784
					00.475	RP100-11	RAMP 11 FR MD 100 WB TO MD 177 EB			
					00.600	MD 10	ARUNDEL EXPWY			
					00.600		STRUC #020172012			
					00.680		DIRECTIONAL CROSSOVER			
					00.680	RP 10- 3	RAMP 3 FR MD 177 EB TO RAMP 2 (TO MD 10)			
					00.700	RP 10- 2	RAMP 2 FR MD 177 WB TO MD 10 NB			
					00.760		SPUR FR MD 648E - SP165			
					00.800		TRAFFIC SIGNAL			
					00.800		CROSSOVER			
					00.800	CO4505	JUMPERS HOLE RD			
					00.800	MD648E	BALTO ANNAPOLIS BLVD			
					00.810		SPUR FR JUMPERS HOLE RD - SP162			
					00.810		SPUR TO MD 648E - SP238			
		NONE (UNDIV)			00.880			3	36I	
					00.910			3	48I	
					00.940			3	36I	
					00.940	MD915A	LONG HILL RD			
		PAINTED			01.000					
		NONE (UNDIV)			01.057			3	30I	
		PAINTED			01.080			2	24I	
					01.080	CO1544	FREETOWN RD			
					01.080		CAMYRIN PLACE			
		CENTER TLA (UNDIV)			01.146					
					01.225		PEARMANS WEST RD			
					01.284		LEELAND DR			
					01.305			2	22I	
					01.530	CO1545	CALDWELL RD			
					01.660		SHAHEED DR			
					01.660	CO5873	MOUNTAIN VIEW WAY			
					01.690		SPRAGUE DR			
					01.710	OP5111	GOLDENROD RD			
					01.820	OP467	LEA RD			

*A,B = UNIMPROVED; C = GRADED & DRAINED; D,E = SOIL,GRAVEL,STONE; F,G = LOW TYPE BITUMINOUS
H,I = HIGH TYPE BITUMINOUS; J = CONCRETE; K= BRICK; L = BLOCK

HIGHWAY LOCATION REFERENCE

COUNTY: ANNE ARUNDEL
DISTRICT: 5
DATE: 12/31/15

ROUTE NUMBER: **MD 177** **CONTINUED**

INVENTORY DIRECTION: EAST

ROUTE NAME: MOUNTAIN RD

STATE SYSTEM	FUNCTIONAL CLASS	MEDIAN TYPE	ACCESS CONTROL	NHS	MILEPOINT		MILEPOINT DESCRIPTION	MARKED LANES	SURFACE WIDTH/TYPE*	AADT
STATE SECONDARY	URB MINOR ART	CENTER TLA (UNDIV)	NONE	NOT NHS	01.880	OP468	CARNENE DR	2	22I	21,784
					01.970					15,901
					01.970	CO1546	SOLLEY RD			
					01.970	MD648H	WATERFORD RD			
					01.970		TRAFFIC SIGNAL			
					02.027		AA CO FIRE DEPARTMENT #30			
					02.090	CO3995	MOUNTAIN ESTATES DR			
					02.114		AA CO DEPT OF PUBLIC WORKS			
					02.300		ENT TO MTN MARKETPLACE SHOP CTR			
					02.300		TRAFFIC SIGNAL			
					02.450	CO3996	APPALACHIAN DR			
					02.540	CO3934	ESCALON AVE			
					02.610	CO3933	GEORGE WILLING AVE			
					02.770	CO1631	OUTING AVE			
					02.770	CO4178	OUTING AVE			
					02.770		TRAFFIC SIGNAL			
		NONE (UNDIV)			02.840					
					02.890			2	30I	12,774
					02.890	CO1607	CATHERINE AVE			
					02.890		TRAFFIC SIGNAL			
					02.927			2	40I	
					02.960			2	24I	
					03.010	CO1619	E SHORE RD			
					03.040	CO2052	ARMIGER DR			
					03.110	CO1618	GREEN FOREST DR			
		CENTER TLA (UNDIV)			03.165			2	22I	
					03.220	CO4800	MANSION HOUSE CROSSING			
					03.290	CO6310	SAGAMORE WAY			
					03.290	CO1688	MAYFIELD RD			
					03.304			2	32I	
					03.390			2	22I	
					03.390	CO2048	BROOKFIELD RD			
					03.480	CO2047	MARGARET AVE			

*A,B = UNIMPROVED; C = GRADED & DRAINED; D,E = SOIL,GRAVEL,STONE; F,G = LOW TYPE BITUMINOUS
H,I = HIGH TYPE BITUMINOUS; J = CONCRETE; K= BRICK; L = BLOCK

HIGHWAY LOCATION REFERENCE

COUNTY: ANNE ARUNDEL
DISTRICT: 5
DATE: 12/31/15

ROUTE NUMBER: **MD 177** **CONTINUED**
INVENTORY DIRECTION: EAST
ROUTE NAME: MOUNTAIN RD

STATE SYSTEM	FUNCTIONAL CLASS	MEDIAN TYPE	ACCESS CONTROL	NHS	MILEPOINT		MILEPOINT DESCRIPTION	MARKED LANES	SURFACE WIDTH/TYPE*	AADT
STATE SECONDARY	URB MINOR ART	CENTER TLA (UNDIV)	NONE	NOT NHS	03.550	CO1684	TICK NECK RD	2	22I	12,774
					03.550		TRAFFIC SIGNAL			
					03.557	CO2046	DISNEY AVE			
		NONE (UNDIV)			03.653			2	24I	
		CURBED			03.684					
		PAINTED			03.730					
					03.730	CO2043	EDWIN RAYNOR BLVD			
					03.730		TRAFFIC SIGNAL			
		NONE (UNDIV)			03.770					
					03.800			2	32I	
					03.830			2	22I	
					04.040			2	24I	
					04.068			2	30I	
					04.068		MAGOTHY U.M. CHURCH			
		CENTER TLA (UNDIV)			04.085			2	22I	
					04.085		EASTERN DISTRICT POLICE STATION			
					04.110	OP4217	ENT TO SCHOOL			
					04.158			2	24I	
					04.220			2	22I	
					04.220		TRAFFIC SIGNAL			
					04.220	MD607	HOG NECK RD			
					04.290	CO1875	ARTIC DR			
					04.400	CO1873	BROADWAY			
					04.450		ROYS DR			
					04.530	CO1860	ELIZABETH RD			
					04.530	CO2028	MAGOTHY BEACH RD			
					04.530		TRAFFIC SIGNAL			
					04.740			2	30I	
					04.740	CO5156	POSTAL CT			
					04.756		PASADENA POST OFFICE 21122			
					04.800			2	22I	
		NONE (UNDIV)			04.850					
					04.850	CO1863	TEMPLE DR			

*A,B = UNIMPROVED; C = GRADED & DRAINED; D,E = SOIL,GRAVEL,STONE; F,G = LOW TYPE BITUMINOUS
H,I = HIGH TYPE BITUMINOUS; J = CONCRETE; K= BRICK; L = BLOCK

HIGHWAY LOCATION REFERENCE

COUNTY: ANNE ARUNDEL
DISTRICT: 5
DATE: 12/31/15

ROUTE NUMBER: **MD 177** **CONTINUED**

INVENTORY DIRECTION: EAST

ROUTE NAME: MOUNTAIN RD

STATE SYSTEM	FUNCTIONAL CLASS	MEDIAN TYPE	ACCESS CONTROL	NHS	MILEPOINT		MILEPOINT DESCRIPTION	MARKED LANES	SURFACE WIDTH/TYPE*	AADT
STATE SECONDARY	URB MINOR ART	PAINTED	NONE	NOT NHS	04.880			2	24I	12,774
		NONE (UNDIV)			04.950					
					04.950		SPUR TO MD 100 - SP67			
		PAINTED			04.980					
		CURBED			05.000					
	URB OPA	NONE (UNDIV)		NHS	05.070					27,041
					05.070		TRAFFIC SIGNAL			
					05.070		DIRECTIONAL CROSSOVER			
					05.070	MD100	NO NAME (WB/L)			
					05.140					
		CENTER TLA (UNDIV)			05.150					
					05.180	CO1876	SCHMIDTS LA			
					05.190	MD100	NO NAME			
					05.206			2	22I	
					05.330	MD990	NO NAME			
					05.420	CO5106	LOBLOLLY LA			
					05.450	OP526	MEEHLING RD			
					05.620	CO3576	FAIRWOOD DR			
					05.770	CO2009	WOODS RD			
					05.870	OP531	PENN DR			
					05.950	CO2008	FALLON DR			
					05.970	CO1877	OAK DR			
					06.000	CO2007	LUKE DR			
					06.010	CO1878	CAROL DR			
					06.100	CO1879	BUSSENIUS RD			
					06.123		LAKE SHORE VFD			
					06.130	CO1986	LAKE SHORE DR			
					06.130		TRAFFIC SIGNAL			
					06.150	CO1880	GARLAND RD			
					06.270	CO1881	MARYLAND RD			
					06.320	OP5257	DOROTHY MEEKS LA			
					06.370	CO1882	ALVIN RD			
					06.520	CO1975	NORTH SHORE RD			

*A,B = UNIMPROVED; C = GRADED & DRAINED; D,E = SOIL,GRAVEL,STONE; F,G = LOW TYPE BITUMINOUS
H,I = HIGH TYPE BITUMINOUS; J = CONCRETE; K= BRICK; L = BLOCK

HIGHWAY LOCATION REFERENCE

COUNTY: ANNE ARUNDEL
DISTRICT: 5
DATE: 12/31/15

ROUTE NUMBER: **MD 177** **CONTINUED**

INVENTORY DIRECTION: EAST

ROUTE NAME: MOUNTAIN RD

STATE SYSTEM	FUNCTIONAL CLASS	MEDIAN TYPE	ACCESS CONTROL	NHS	MILEPOINT		MILEPOINT DESCRIPTION	MARKED LANES	SURFACE WIDTH/TYPE*	AADT
STATE SECONDARY	URB OPA	CENTER TLA (UNDIV)	NONE	NHS	06.560	CO1883	LYNDALE RD	2	22I	27,041
					06.680					18,081
					06.680	CO1884	BODKIN AVE			
					06.809		LAKE SHORE BAPTIST CHURCH			
		NONE (UNDIV)			06.850			2	24I	
					06.900		TRAFFIC SIGNAL			
					06.900	CO1970	S CAROLINA AVE			
					06.930	CO1890	FOREST DR			
					07.130	CO1965	MARYLAND AVE			
					07.175		GALILE LUTHERAN CHURCH			
					07.220	CO1964	OLD MOUNTAIN RD			
					07.570	CO1964	OLD MOUNTAIN RD			
					07.670		TRAFFIC SIGNAL			
					07.670	CO1952	HICKORY POINT RD			
					07.670	CO1896	FOREST GLEN DR			
					07.800		MOUNTAIN BRANCH LIBRARY			
					07.800		TRAFFIC SIGNAL			
					07.800	CO1919	LONG POINT RD			
		PAINTED			07.836					
		NONE (UNDIV)			07.850					
					07.964		MT CARMEL UMC			
					08.000		CEMETERY			
		PAINTED			08.060			2	22I	
					08.149		VARNEDOE LA			
		NONE (UNDIV)			08.188			2	24I	
		PAINTED			08.235					
		NONE (UNDIV)			08.290					
					08.470	CO1898	VENTNOR RD			
					08.470	CO1916	MILBURN CIR			
					08.640	CO1903	DOCK RD			
					08.827		PINEHURST SUBSTATION BGE			
					08.870		SPUR TO MD 177			
	URB MINOR ART			NOT NHS	08.890					1,281

*A,B = UNIMPROVED; C = GRADED & DRAINED; D,E = SOIL,GRAVEL,STONE; F,G = LOW TYPE BITUMINOUS
H,I = HIGH TYPE BITUMINOUS; J = CONCRETE; K= BRICK; L = BLOCK

HIGHWAY LOCATION REFERENCE

COUNTY: ANNE ARUNDEL
DISTRICT: 5
DATE: 12/31/15

ROUTE NUMBER: **MD 177** **CONTINUED**
INVENTORY DIRECTION: EAST
ROUTE NAME: MOUNTAIN RD

STATE SYSTEM	FUNCTIONAL CLASS	MEDIAN TYPE	ACCESS CONTROL	NHS	MILEPOINT		MILEPOINT DESCRIPTION	MARKED LANES	SURFACE WIDTH/TYPE*	AADT
STATE SECONDARY	URB MINOR ART	NONE (UNDIV)	NONE	NOT NHS	08.890	CO1908	PINEHURST RD	2	24I	1,281
					08.906		SPUR FR MD 177 - SP229			
					09.570	CO5513	BLUE WATERS FARM RD			
					09.740	OP558	FLANAGAN FARM RD			
					09.820	OP560	NO NAME			
					09.930	OP559	NO NAME			
					10.110	MD648E	BALTO ANNAPOLIS BLVD (SB/L)			
					10.210	OP556	BAY DR			
					10.240		SPEED LIMIT 30 MPH			
					10.350		COOK RD			
					10.920		ROAD END @ GIBSON ISLAND			
					10.920		SIGN: END STATE MAINTENENCE			

ROUTE NUMBER: **MD 178**
INVENTORY DIRECTION: NORTH
ROUTE NAME: GENERALS HWY

STATE SYSTEM	FUNCTIONAL CLASS	MEDIAN TYPE	ACCESS CONTROL	NHS	MILEPOINT		MILEPOINT DESCRIPTION	MARKED LANES	SURFACE WIDTH/TYPE*	AADT
STATE SECONDARY	URB MINOR ART	NONE (UNDIV)	NONE	NOT NHS	00.000			4	48I	20,660
					00.000		TRAFFIC SIGNAL			
					00.000		ENT TO WESTFIELD SHOPPINGTOWN MALL			
					00.000	MD450	DEFENSE HWY			
					00.010		SPUR TO MD 450			
		PAINTED			00.060			4	50I	
					00.070		SPEED LIMIT 35 MPH			
		NONE (UNDIV)			00.101			4	48I	
		PAINTED			00.140					
		NONE (UNDIV)			00.186					
		PAINTED			00.250					
					00.250		ENT TO SAMS CLUB			
					00.250		TRAFFIC SIGNAL			
		NONE (UNDIV)			00.294					
					00.310		HEATPUMP LA			
		CURBED			00.340					18,123

*A,B = UNIMPROVED; C = GRADED & DRAINED; D,E = SOIL,GRAVEL,STONE; F,G = LOW TYPE BITUMINOUS
H,I = HIGH TYPE BITUMINOUS; J = CONCRETE; K= BRICK; L = BLOCK

HIGHWAY LOCATION REFERENCE

COUNTY: ANNE ARUNDEL
DISTRICT: 5
DATE: 12/31/15

ROUTE NUMBER: **MD 178** **CONTINUED**

INVENTORY DIRECTION: NORTH

ROUTE NAME: GENERALS HWY

STATE SYSTEM	FUNCTIONAL CLASS	MEDIAN TYPE	ACCESS CONTROL	NHS	MILEPOINT		MILEPOINT DESCRIPTION	MARKED LANES	SURFACE WIDTH/TYPE*	AADT
STATE SECONDARY	URB MINOR ART	CURBED	NONE	NOT NHS	00.340		TRAFFIC SIGNAL	4	48I	18,123
					00.340	CO5824	HOUSLEY RD			
					00.340	CO2774	BESTGATE RD			
					00.395		SPEED LIMIT 40 MPH			
		PAINTED			00.400					
					00.410			3	36I	
		CENTER TLA (UNDIV)			00.440			2	24I	
		NONE (UNDIV)			00.560					
					00.560	CO4560	TROUT RD			
		CENTER TLA (UNDIV)			00.650					
					00.650	CO2766	VALLEY RD			
					00.692		SPEED LIMIT 40 MPH			
					00.790	CO2765	KNOLLWOOD DR			
		NONE (UNDIV)			00.880					
		PAINTED			00.940					
		NONE (UNDIV)			01.000					
					01.000		TRAFFIC SIGNAL			
					01.000	CO2755	EPPING FOREST RD			
		PAINTED			01.050					
		NONE (UNDIV)			01.140					
					01.200		SPEED LIMIT 45 MPH			
		PAINTED			01.400					
		CENTER TLA (UNDIV)			01.500					
					01.500	CO4495	CARRIAGE HILL PKWY			
		PAINTED			01.540					
					01.540	CO4536	CORBIN PKWY			
		NONE (UNDIV)			01.590					
					01.590	OP843	NO NAME			
					01.790	CO2754	DUNTON RD			
					01.942	CO6994	COVINGTON WAY			
					02.060		SPUR TO OLD GENERALS HWY			
					02.080	CO2752	OLD GENERALS HWY			
					02.200	CO6398	MANSION WOODS RD			

*A,B = UNIMPROVED; C = GRADED & DRAINED; D,E = SOIL,GRAVEL,STONE; F,G = LOW TYPE BITUMINOUS
H,I = HIGH TYPE BITUMINOUS; J = CONCRETE; K= BRICK; L = BLOCK

HIGHWAY LOCATION REFERENCE

COUNTY: ANNE ARUNDEL
DISTRICT: 5
DATE: 12/31/15

ROUTE NUMBER: **MD 178** **CONTINUED**

INVENTORY DIRECTION: NORTH

ROUTE NAME: GENERALS HWY

STATE SYSTEM	FUNCTIONAL CLASS	MEDIAN TYPE	ACCESS CONTROL	NHS	MILEPOINT		MILEPOINT DESCRIPTION	MARKED LANES	SURFACE WIDTH/TYPE*	AADT
STATE SECONDARY	URB MINOR ART	PAINTED	NONE	NOT NHS	02.470			2	24I	18,123
		NONE (UNDIV)			02.560					
					02.560		TRAFFIC SIGNAL			
					02.560	MD798	OLD GENERALS HWY			
					02.600		BRIDGEWOOD LN			
		PAINTED			02.618					
		NONE (UNDIV)			02.659					
		PAINTED			02.690					
					02.690	CO2751	HONEYSUCKLE LA			
		NONE (UNDIV)			02.780					
					02.860	CO5198	BELVOIR FARMS RD			
					03.840		SPEED LIMIT 40 MPH			
					04.020	CO5539	WILD CRANBERRY DR			
		PAINTED			04.100					
		NONE (UNDIV)			04.157					
		CENTER TLA (UNDIV)			04.200					
					04.200		TRAFFIC SIGNAL			
					04.200	CO2619	CROWNSVILLE RD			
					04.330	OP774	HARRELL RD			
					04.621		CROWNSVILLE POST OFFICE 21032			
					04.632		NO NAME			
		NONE (UNDIV)			04.830					
					04.830	CO6764	TAILWIND LN			
		PAINTED			04.860					
					04.860		LANCERS TRAIL			
		NONE (UNDIV)			04.900					
					04.900	CO2618	FAIRFIELD LOOP RD			
		CENTER TLA (UNDIV)			05.050					
					05.090					18,220
					05.090	CO1328	HERALD HARBOR RD			
					05.090		TRAFFIC SIGNAL			
					05.150	CO1329	RIPLEY RD			
					05.240	CO1330	PAUL BIRCH DR			

*A,B = UNIMPROVED; C = GRADED & DRAINED; D,E = SOIL,GRAVEL,STONE; F,G = LOW TYPE BITUMINOUS
H,I = HIGH TYPE BITUMINOUS; J = CONCRETE; K= BRICK; L = BLOCK

HIGHWAY LOCATION REFERENCE

COUNTY: ANNE ARUNDEL
DISTRICT: 5
DATE: 12/31/15

ROUTE NUMBER: **MD 178** **CONTINUED**

INVENTORY DIRECTION: NORTH

ROUTE NAME: GENERALS HWY

STATE SYSTEM	FUNCTIONAL CLASS	MEDIAN TYPE	ACCESS CONTROL	NHS	MILEPOINT		MILEPOINT DESCRIPTION	MARKED LANES	SURFACE WIDTH/TYPE*	AADT
STATE SECONDARY	URB MINOR ART	PAINTED	NONE	NOT NHS	05.350			3	36I	7,132
					05.350	RP 97- 2	RAMP 2 FR MD 178 WB TO IS 97 NB			
					05.350		TRAFFIC SIGNAL			
					05.350		EXIT #5			
					05.380			2	24I	
					05.380		OLD MD 178			
		NONE (UNDIV)			05.390					
					05.500	CO6701	GUMBOTTOM RD			
					05.790	CO6702	TALL TIMBERS DR			
					05.942		BEECH HOLLOW LN			
					05.954		REVOLUTION WAY			
					06.030	OP373	LAYFIELD LA			
					06.120	CO1219	WATERBURY RD			
					06.420			2	34I	8,603
					06.420	CO1222	SUNRISE BEACH RD			
					06.420		TRAFFIC SIGNAL			
					06.420	CO1221	BALTIMORE HILL RD			
		PAINTED			06.438			2	30I	
		NONE (UNDIV)			06.473			2	34I	
					06.494			2	24I	
					06.670		SUBURBAN WAY			
					06.804		JOHN WESLEY UNITED METHODIST CHURCH			
					07.115		BALDWIN MEM UNITED METHODIST CHURCH			
					07.120	CO1206	INDIAN LANDING RD			
					07.120		TRAFFIC SIGNAL			
					07.120	CO1207	MILLERSVILLE RD			
					07.280	CO4559	SHAWNEE CT			
					07.494		COURTLAND MANOR RD			
					07.510	OP374	NO NAME			
					07.660	CO1205	CEDARCROFT RD			
					07.860	MD178A	GENERALS HWY			
					07.940			3	36I	
					07.940		SPUR TO & FR MD 178A			

*A,B = UNIMPROVED; C = GRADED & DRAINED; D,E = SOIL,GRAVEL,STONE; F,G = LOW TYPE BITUMINOUS
H,I = HIGH TYPE BITUMINOUS; J = CONCRETE; K= BRICK; L = BLOCK

HIGHWAY LOCATION REFERENCE

COUNTY: ANNE ARUNDEL
DISTRICT: 5
DATE: 12/31/15

ROUTE NUMBER: **MD 178** **CONTINUED**
INVENTORY DIRECTION: NORTH
ROUTE NAME: GENERALS HWY

STATE SYSTEM	FUNCTIONAL CLASS	MEDIAN TYPE	ACCESS CONTROL	NHS	MILEPOINT		MILEPOINT DESCRIPTION	MARKED LANES	SURFACE WIDTH/TYPE*	AADT
STATE SECONDARY	URB MINOR ART	NONE (UNDIV)	NONE	NOT NHS	08.017			4	48I	8,603
					08.060		STOP SIGN			
					08.060	CO5461	VETERANS HWY			

ROUTE NUMBER: **MD 178A**
INVENTORY DIRECTION: NORTH
ROUTE NAME: GENERALS HWY

STATE SYSTEM	FUNCTIONAL CLASS	MEDIAN TYPE	ACCESS CONTROL	NHS	MILEPOINT		MILEPOINT DESCRIPTION	MARKED LANES	SURFACE WIDTH/TYPE*	AADT
STATE SECONDARY	URB LOCAL	NONE (UNDIV)	NONE	NOT NHS	00.000			1	12I	3,480
					00.000	MD178	GENERALS HWY			
					00.030			2	24I	
					00.080		SPUR TO & FR MD 178			
					00.190	OP375	NO NAME			
					00.240			1	12I	
					00.250		STOP SIGN			
					00.280	CO5461	VETERANS HWY			

ROUTE NUMBER: **MD 179**
INVENTORY DIRECTION: EAST
ROUTE NAME: ST MARGARETS RD

STATE SYSTEM	FUNCTIONAL CLASS	MEDIAN TYPE	ACCESS CONTROL	NHS	MILEPOINT		MILEPOINT DESCRIPTION	MARKED LANES	SURFACE WIDTH/TYPE*	AADT
STATE SECONDARY	URB COLL	NONE (UNDIV)	NONE	NOT NHS	00.000			2	32I	4,042
					00.000	MD648A	BALTO ANNAPOLIS BLVD			
					00.000		STOP SIGN			
					00.000	CO5176	SHARPE RD (BACK)			
					00.030			2	22I	
					00.070		SPEED LIMIT 35 MPH			
					00.110	CO5228	MARTINS COVE RD			
					00.110		MARFOX CT (PROP RD)			
					00.210			2	21I	
					00.210	CO2537	BROWNS WOODS RD			
					00.590	CO4676	MEADOW VALLEY			

*A,B = UNIMPROVED; C = GRADED & DRAINED; D,E = SOIL,GRAVEL,STONE; F,G = LOW TYPE BITUMINOUS
H,I = HIGH TYPE BITUMINOUS; J = CONCRETE; K= BRICK; L = BLOCK

HIGHWAY LOCATION REFERENCE

COUNTY: ANNE ARUNDEL
DISTRICT: 5
DATE: 12/31/15

ROUTE NUMBER: **MD 179** **CONTINUED**

INVENTORY DIRECTION: EAST

ROUTE NAME: ST MARGARETS RD

STATE SYSTEM	FUNCTIONAL CLASS	MEDIAN TYPE	ACCESS CONTROL	NHS	MILEPOINT		MILEPOINT DESCRIPTION	MARKED LANES	SURFACE WIDTH/TYPE*	AADT
STATE SECONDARY	URB COLL	NONE (UNDIV)	NONE	NOT NHS	01.010		STRUC #020052001 - MILL CREEK	2	21I	4,042
					01.260	OP763	CLAY HILL RD			
					01.630	CO5466	OLD MILL BOTTOM RD S			
					01.670	CO2519	PLEASANT PLAINS RD			
					01.697		ST MARGARET'S CHURCH			
					01.960	OP762	WILKINSON LA			
					02.080	OP760	DUVALL RD			
					02.280			2	24I	
		CURBED			02.350					
					02.350	MD931L	HOLLY DR			
					02.407		SIGN: BIKE ROUTE (FOR WHITEHALL RD)			
					02.420	MD908A	BUSCHS FRONTAGE RD			
					02.420		STOP SIGN			
					02.420	MD908C	WHITEHALL RD			
					02.460		SPUR TO MD 908A - SP5			
					02.520	RP 50- 3	RAMP 3 FR US 50 EB TO MD 179 NB			
					02.555		BEGIN BRIDGE			
	URB MINOR ART				02.580					13,494
NAME: CAPE ST CLAIRE RD					02.580		EXIT #29			
					02.580	US 50	BLUE STAR MEMORIAL HWY			
					02.580		STRUC #020200001			
					02.595		END BRIDGE			
					02.650	RP 50- 1	RAMP 1 FR MD 179 TO RAMP 8 (TO US 50 WB)			
					02.650	RP 50- 7	RAMP 7 FR RAMP 2 (FR US50WB) TO MD 179			
					02.700	RP 50- 2	RAMP 2 FR US 50 WB TO MD 179 NB			
					02.700	RP 50- 8	RAMP 8 FR MD 179 SB TO US 50 WB			
					02.710			3	36I	
					02.820			4	48I	
					02.820		SPUR FR MD 931Q - SP126			
					02.820		SPUR TO MD 931Q - SP273			
		NONE (UNDIV)			02.830					
					02.830		TRAFFIC SIGNAL			

*A,B = UNIMPROVED; C = GRADED & DRAINED; D,E = SOIL,GRAVEL,STONE; F,G = LOW TYPE BITUMINOUS
H,I = HIGH TYPE BITUMINOUS; J = CONCRETE; K= BRICK; L = BLOCK

HIGHWAY LOCATION REFERENCE

COUNTY: ANNE ARUNDEL
DISTRICT: 5
DATE: 12/31/15

ROUTE NUMBER: **MD 179** **CONTINUED**
INVENTORY DIRECTION: EAST
ROUTE NAME: CAPE ST CLAIRE RD

STATE SYSTEM	FUNCTIONAL CLASS	MEDIAN TYPE	ACCESS CONTROL	NHS	MILEPOINT		MILEPOINT DESCRIPTION	MARKED LANES	SURFACE WIDTH/TYPE*	AADT
STATE SECONDARY	URB MINOR ART	NONE (UNDIV)	NONE	NOT NHS	02.830	MD931Q	COLLEGE PKWY	4	48I	13,494
					02.840		SPUR FR MD 931Q - SP180			
					02.840		SPUR TO MD 931Q - SP10			
					02.878		SPEED LIMIT 35 MPH			
					02.940			2	24I	
					03.002		SPEED LIMIT 30 MPH			
					03.050	CO5034	WALNUT RIDGE DR			
		PAINTED			03.060			2	26I	
					03.070			2	24I	
		CURBED			03.080					
		PAINTED			03.090					
		NONE (UNDIV)			03.110			2	22I	
					03.110	MD931U	WOODLAND CIR			
					03.110	CO6841	SAINT CLAIRE CT			
					03.127			2	32I	
					03.160	CO2488	CAPE ST CLAIRE RD (AHEAD)			

ROUTE NUMBER: **MD 181**
INVENTORY DIRECTION: SOUTH
ROUTE NAME: SIXTH ST

STATE SYSTEM	FUNCTIONAL CLASS	MEDIAN TYPE	ACCESS CONTROL	NHS	MILEPOINT		MILEPOINT DESCRIPTION	MARKED LANES	SURFACE WIDTH/TYPE*	AADT
STATE SECONDARY	URB MINOR ART	NONE (UNDIV)	NONE	NOT NHS	00.000			2	40J	20,071
					00.000		BEGIN BRIDGE			
					00.000	MU740	COMPROMISE ST (BACK)			
					00.080		STRUC #020053001 - SPA CREEK			
					00.160		END BRIDGE			
					00.160	MU2920	SIXTH ST (AHEAD)			

ROUTE NUMBER: **MD 198**
INVENTORY DIRECTION: EAST
ROUTE NAME: LAUREL FT MEADE RD

STATE SYSTEM	FUNCTIONAL CLASS	MEDIAN TYPE	ACCESS CONTROL	NHS	MILEPOINT	MILEPOINT DESCRIPTION	MARKED LANES	SURFACE WIDTH/TYPE*	AADT

*A,B = UNIMPROVED; C = GRADED & DRAINED; D,E = SOIL,GRAVEL,STONE; F,G = LOW TYPE BITUMINOUS
H,I = HIGH TYPE BITUMINOUS; J = CONCRETE; K= BRICK; L = BLOCK

HIGHWAY LOCATION REFERENCE

COUNTY: ANNE ARUNDEL
DISTRICT: 5
DATE: 12/31/15

ROUTE NUMBER: **MD 198** **CONTINUED**

INVENTORY DIRECTION: EAST

ROUTE NAME: LAUREL FT MEADE RD

STATE SYSTEM	FUNCTIONAL CLASS	MEDIAN TYPE	ACCESS CONTROL	NHS	MILEPOINT		MILEPOINT DESCRIPTION	MARKED LANES	SURFACE WIDTH/TYPE*	AADT
STATE SECONDARY	URB OPA	POSITIVE BARRIER	NONE	NHS	00.000			6	72I	38,481
					00.000		STRUC #160078001 - PATUXENT RIVER			
					00.000		PRINCE GEORGES CO/L			
					00.060					
					00.060		END BRIDGE			
		UNPROTECTED			00.085					
					00.150		RACE TRACK RD			
					00.150		CROSSOVER			
		POSITIVE BARRIER			00.260					
					00.560		SPUR TO BROCK BRIDGE RD - SP77			
					00.580		TRAFFIC SIGNAL			
					00.580	CO4912	BROCK BRIDGE RD			
					00.652		SPEED LIMIT 40 MPH			
					00.830	CO975	OLD LINE AVE			
					00.830		TRAFFIC SIGNAL			
					00.830		LAURELDALE DR			
					00.940	OP324	ETHEL DR			
					00.967		DIRECTIONAL CROSSOVER			
					00.967		FIRE STATION #27			
					00.983		DIRECTIONAL CROSSOVER			
		UNPROTECTED			01.120					
					01.120		CROSSOVER			
					01.120		TRAFFIC SIGNAL			
					01.120	CO995	WHISKEY BOTTOM RD			
					01.120	CO994	OLD ANNAPOLIS RD			
		CURBED			01.270					
					01.270		CROSSOVER			
					01.270		TRAFFIC SIGNAL			
					01.270		ENT TO MARYLAND CITY PLAZA			
		UNPROTECTED			01.280					
					01.450	CO960	RED CLAY RD			
					01.450		TRAFFIC SIGNAL			
					01.450		CROSSOVER			

*A,B = UNIMPROVED; C = GRADED & DRAINED; D,E = SOIL,GRAVEL,STONE; F,G = LOW TYPE BITUMINOUS
H,I = HIGH TYPE BITUMINOUS; J = CONCRETE; K= BRICK; L = BLOCK

HIGHWAY LOCATION REFERENCE

COUNTY: ANNE ARUNDEL
DISTRICT: 5
DATE: 12/31/15

ROUTE NUMBER: **MD 198** **CONTINUED**

INVENTORY DIRECTION: EAST

ROUTE NAME: LAUREL FT MEADE RD

STATE SYSTEM	FUNCTIONAL CLASS	MEDIAN TYPE	ACCESS CONTROL	NHS	MILEPOINT		MILEPOINT DESCRIPTION	MARKED LANES	SURFACE WIDTH/TYPE*	AADT
STATE SECONDARY	URB OPA	UNPROTECTED	NONE	NHS	01.450	CO5584	RUSSETT GREEN W	6	72I	38,481
					01.550		CORRIDOR MARKET PLACE			
					01.690			5	60I	
					01.690	CO996	RUSSETT GREEN E			
					01.690		ENT TO CORRIDOR MARKET PLACE			
					01.690		TRAFFIC SIGNAL			
					01.830			4	60I	
					01.830	RP295- 6	RAMP 6 FR MD 198 EB TO MD 295 SB			
					01.850			4	48I	
					01.850	RP295- 8	RAMP 8 FR MD 295 SB TO MD 198 WB			
		POSITIVE BARRIER			01.870					
					01.870	RP295- 5	RAMP 5 FR RAMP 8 (FR MD 295) TO MD 198			
					01.870		CROSSOVER			
					01.870	RP295- 7	RAMP 7 FR MD 198 WB TO MD 295 SB			
					01.900		BEGIN BRIDGE			
					01.930					21,340
					01.930	MD295	BALTIMORE WASHINGTON PKWY			
					01.930		STRUC #AAFH03001			
					01.980		END BRIDGE			
					02.000	RP295- 3	RAMP 3 FR MD 198 EB TO MD 295 NB			
		UNPROTECTED			02.020					
					02.070	RP295- 1	RAMP 1 FR MD 295 NB TO MD 198 WB			
					02.230	RP295- 4	RAMP 4 FR MD 295 NB TO MD 198 EB			
					02.230	RP295- 2	RAMP 2 FR MD 198 WB TO MD 295 NB			
					02.270			3	48I	
					02.330			2	48I	
		CENTER TLA (UNDIV)			02.348			2	24I	
		NONE (UNDIV)			02.430					
					02.460		ARUNDEL GATEWAY BLVD (PROP)			
					02.480		DRAINAGE STRUC #02319XO			
		PAINTED			02.610					
					02.670		SPEED LIMIT 50 MPH			
		NONE (UNDIV)			02.750					

*A,B = UNIMPROVED; C = GRADED & DRAINED; D,E = SOIL,GRAVEL,STONE; F,G = LOW TYPE BITUMINOUS
H,I = HIGH TYPE BITUMINOUS; J = CONCRETE; K= BRICK; L = BLOCK

HIGHWAY LOCATION REFERENCE

COUNTY: ANNE ARUNDEL
DISTRICT: 5
DATE: 12/31/15

ROUTE NUMBER: **MD 198** **CONTINUED**

INVENTORY DIRECTION: EAST

ROUTE NAME: LAUREL FT MEADE RD

STATE SYSTEM	FUNCTIONAL CLASS	MEDIAN TYPE	ACCESS CONTROL	NHS	MILEPOINT		MILEPOINT DESCRIPTION	MARKED LANES	SURFACE WIDTH/TYPE*	AADT
STATE SECONDARY	URB OPA	NONE (UNDIV)	NONE	NHS	02.910	MD216B	OLD PORTLAND RD	2	24I	21,340
					03.050	MD216I	WELCHS CT			
					03.215		NO NAME (JOB CORPS CENTER)			
		PAINTED			03.590			2	27I	
		NONE (UNDIV)			03.630			2	24I	
					03.630	GV201	BALD EAGLE DR			
					03.640		SPEED LIMIT 40 MPH			
		PAINTED			03.675					
		NONE (UNDIV)			03.754					
					03.797		STRUC OVER LITTLE PATUXENT RIVER			
					03.842		STRUC OVER LITTLE PATUXENT RIVER			
					03.868		BEG BIKE ROUTE OUT RT			
					03.951		OLD GV 198			
					04.085		STRUC #020227001 - TRIB LITTLE PATUXENT			
					04.213			3	33I	
		PAINTED			04.270			3	36I	
		CURBED			04.296			3	48I	
					04.311			4	48I	
					04.363		TRAFFIC SIGNAL			
					04.363		AIRFIELD RD			
					04.383		SIGN: BIKE ROUTE			
					04.417			3	36I	
					04.461		SPUR TO RAMP 6 (TO MD 32) - SP151			
		ROUNDABOUT			04.490			2	48I	
					04.490		BEGIN ROUNDABOUT			
					04.514	RP 32- 6	RAMP 6 FR MD 198 EB TO MD 32 SB			
					04.514	RP 32- 8	RAMP 8 FR MD 32 SB TO MD 198 WB			
					04.514		ROUNDABOUT			
		CURBED			04.535			3	36I	
					04.535		END ROUNDABOUT			
		NONE (UNDIV)			04.545					
					04.556		BEGIN BRIDGE			
					04.590		STRUC #020214001			

*A,B = UNIMPROVED; C = GRADED & DRAINED; D,E = SOIL,GRAVEL,STONE; F,G = LOW TYPE BITUMINOUS
H,I = HIGH TYPE BITUMINOUS; J = CONCRETE; K= BRICK; L = BLOCK

HIGHWAY LOCATION REFERENCE

COUNTY: ANNE ARUNDEL
DISTRICT: 5
DATE: 12/31/15

ROUTE NUMBER: **MD 198** **CONTINUED**
INVENTORY DIRECTION: EAST
ROUTE NAME: LAUREL FT MEADE RD

STATE SYSTEM	FUNCTIONAL CLASS	MEDIAN TYPE	ACCESS CONTROL	NHS	MILEPOINT		MILEPOINT DESCRIPTION	MARKED LANES	SURFACE WIDTH/TYPE*	AADT
STATE SECONDARY	URB OPA	NONE (UNDIV)	NONE	NOT NHS	04.590	MD 32	MAPES RD	3	36I	21,340
					04.619		END BRIDGE			
		CURBED			04.620					
		ROUNDABOUT			04.638			2	48I	
					04.638		BEGIN ROUNDABOUT			
					04.656	RP 32- 4	RAMP 4 FR MD 32 NB TO MD 198 EB			
					04.656	RP 32- 2	RAMP 2 FR MD 198 WB TO MD 32 NB			
					04.656		ROUNDABOUT			
	URB LOCAL	CURBED			04.680			4	48I	
					04.680		END ROUNDABOUT			
					04.829		SPEED LIMIT 15 MPH			
					04.942		ROAD END: GATE			
					04.942		MAPES RD (AHEAD)			

ROUTE NUMBER: **MD 214**
INVENTORY DIRECTION: EAST
ROUTE NAME: CENTRAL AVE

STATE SYSTEM	FUNCTIONAL CLASS	MEDIAN TYPE	ACCESS CONTROL	NHS	MILEPOINT		MILEPOINT DESCRIPTION	MARKED LANES	SURFACE WIDTH/TYPE*	AADT
STATE SECONDARY	RUR MINOR ART	NONE (UNDIV)	NONE	NOT NHS	00.000			2	24I	8,875
					00.000		STRUC #020054001 - PATUXENT RIVER			
					00.000		PRINCE GEORGES CO/L			
					00.020		END BRIDGE			
					00.370	CO2728	PATUXENT CROSSOVER			
					00.423		DRAINAGE STRUC #020003X01			
					00.550	CO4569	ASPEN CT			
					00.553		COSGROVE DR			
					00.680		TRAFFIC SIGNAL			
					00.680	CO2714	PATUXENT RIVER RD			
					01.380	CO4898	FRIENDS CHOICE DR			
					01.880		TIMBERLAKE FARM RD			
					01.882		SPEED LIMIT 40 MPH			
					01.940	CO2732	QUEEN ANNE BRIDGE RD			
					02.024		DAVIDSONVILLE ELEMENTARY SCHOOL			

*A,B = UNIMPROVED; C = GRADED & DRAINED; D,E = SOIL,GRAVEL,STONE; F,G = LOW TYPE BITUMINOUS
H,I = HIGH TYPE BITUMINOUS; J = CONCRETE; K= BRICK; L = BLOCK

HIGHWAY LOCATION REFERENCE

COUNTY: ANNE ARUNDEL
DISTRICT: 5
DATE: 12/31/15

ROUTE NUMBER: **MD 214** **CONTINUED**
INVENTORY DIRECTION: EAST
ROUTE NAME: CENTRAL AVE

STATE SYSTEM	FUNCTIONAL CLASS	MEDIAN TYPE	ACCESS CONTROL	NHS	MILEPOINT		MILEPOINT DESCRIPTION	MARKED LANES	SURFACE WIDTH/TYPE*	AADT
STATE SECONDARY	RUR MINOR ART	NONE (UNDIV)	NONE	NOT NHS	02.066	CO5209	FOXHALL DR	2	24I	8,875
					02.250	CO5784	COTTAGE FARM WAY			
					02.280			2	22I	
					02.545		HOLY FAMILY CATHOLIC CHURCH			
					02.572		DAVIDSONVILLE U.M.C			
					02.581		DAVIDSONVILLE POST OFFICE 21035			
					02.650		SPUR FR MD 424			
					02.660					16,632
					02.660	CO2735	BIRDSVILLE RD			
					02.660		TRAFFIC SIGNAL			
					02.660	MD424	DAVIDSONVILLE RD			
		PAINTED			02.708					
		NONE (UNDIV)			02.743					
					03.260		SPEED LIMIT 45 MPH			
					03.290	CO6089	CASTLE WAY			
					03.290		LOCH MOOR LA			
	URB MINOR ART				03.329					
	URB OPA			NHS	03.370					
					03.370	CO5658	ASHLAND DR			
					03.370	CO2737	VICKSBURG DR			
					03.404					
					03.520	CO2743	WILLIAMSBURG RD			
					03.710					14,622
					03.710	CO2749	RIVA RD			
					03.740	OP802	BEALL DR			
					03.887		DRAINAGE STRUC #020005X01			
					04.420	CO2746	BRICK CHURCH RD			
					04.420	CO2747	BEARDS POINT RD			
					04.420		TRAFFIC SIGNAL			
					04.513		SPEED LIMIT 50 MPH			
					04.513		CHESAPEAKE CHRISTIAN FELLOWSHIP			
					04.580			2	24I	
					04.713		SOUTHERN DIST RDS OPERATION CTR			

*A,B = UNIMPROVED; C = GRADED & DRAINED; D,E = SOIL,GRAVEL,STONE; F,G = LOW TYPE BITUMINOUS
H,I = HIGH TYPE BITUMINOUS; J = CONCRETE; K= BRICK; L = BLOCK

HIGHWAY LOCATION REFERENCE

COUNTY: ANNE ARUNDEL
DISTRICT: 5
DATE: 12/31/15

ROUTE NUMBER: **MD 214** **CONTINUED**
INVENTORY DIRECTION: EAST
ROUTE NAME: CENTRAL AVE

STATE SYSTEM	FUNCTIONAL CLASS	MEDIAN TYPE	ACCESS CONTROL	NHS	MILEPOINT		MILEPOINT DESCRIPTION	MARKED LANES	SURFACE WIDTH/TYPE*	AADT
STATE SECONDARY	URB OPA	NONE (UNDIV)	NONE	NHS	04.870		DRAINAGE STRUC #020006X01 - BEARDS CR	2	24I	14,622
					05.100	CO6409	FERN HILL CT			
					05.250	CO3031	ROLLING RD			
		PAINTED			05.527					
		NONE (UNDIV)			05.580			3	36I	
					05.600		SPUR FR MD 214A			
					05.630			3	40I	
					05.630		TRAFFIC SIGNAL			
					05.630	MD214A	PIKE RIDGE RD			
					05.670			3	36I	
					05.670		SPUR TO MD 214A			
					05.720		SPEED LIMIT 45 MPH			
					05.733			3	32I	
		PAINTED			05.850			3	36I	
					05.910			4	48I	
		CURBED			05.960					
					05.960		CROSSOVER			
					05.960	CO3035	WELCHS DR			
					06.020		SPUR FR MD 2			
					06.020		SPUR TO MD 2			
					06.040					25,622
					06.040		TRAFFIC SIGNAL			
					06.040	MD 2	SOLOMONS ISLAND RD			
					06.060		SPUR FR MD 2			
					06.060		SPUR TO MD 2			
					06.184		CROSSOVER			
					06.230	CO3095	STEPNEYS LA			
					06.230		CROSSOVER			
					06.240		SPUR FR STEPNEYS LA			
					06.300		SPUR FR STEPNEYS LA			
		PAINTED			06.320					
					06.320	CO5530	STEPNEYS LA			
					06.341		SPUR TO STEPNEYS LA			

*A,B = UNIMPROVED; C = GRADED & DRAINED; D,E = SOIL,GRAVEL,STONE; F,G = LOW TYPE BITUMINOUS
H,I = HIGH TYPE BITUMINOUS; J = CONCRETE; K= BRICK; L = BLOCK

HIGHWAY LOCATION REFERENCE

COUNTY: ANNE ARUNDEL
DISTRICT: 5
DATE: 12/31/15

ROUTE NUMBER: **MD 214** **CONTINUED**
INVENTORY DIRECTION: EAST
ROUTE NAME: CENTRAL AVE

STATE SYSTEM	FUNCTIONAL CLASS	MEDIAN TYPE	ACCESS CONTROL	NHS	MILEPOINT		MILEPOINT DESCRIPTION	MARKED LANES	SURFACE WIDTH/TYPE*	AADT
STATE SECONDARY	URB OPA	NONE (UNDIV)	NONE	NHS	06.370			4	48I	25,622
		PAINTED			06.520					
		NONE (UNDIV)			06.590					
					06.620		SPUR FR MD 253			
					06.630		SOUTH RIVER HIGH SCHOOL			
					06.630		TRAFFIC SIGNAL			
					06.630	MD253	MAYO RD			
					06.650		SPUR TO MD 253			
		PAINTED			06.688					
		NONE (UNDIV)			06.777					
		PAINTED			06.803					
					06.803		NOBLEWOOD RD			
		NONE (UNDIV)			06.946					
		PAINTED			06.980					
					06.980	CO6489	GALEWOOD DR			
		NONE (UNDIV)			07.080			3	36I	
					07.100			2	26I	
					07.100		SPEED LIMIT 45 MPH			
					07.116		DRAINAGE STRUC #020008X01			
					07.280			3	36I	
					07.390		SPUR TO MD 468			
					07.400					19,282
					07.400		TRAFFIC SIGNAL			
					07.400	MD468	MUDDY CREEK RD			
					07.430		SPUR FR MD 468			
					07.460			2	24I	
					07.480	OP5617	HOPE CHAPEL RD			
					07.570			2	26I	
					07.600		SPEED LIMIT 40 MPH			
					07.950	CO3157	LOCH HAVEN RD			
					08.200	OP991	CAMP LETTS RD			
					08.330	CO6749	OAK LA			
					08.550	CO3191	W SHORE DR			

*A,B = UNIMPROVED; C = GRADED & DRAINED; D,E = SOIL,GRAVEL,STONE; F,G = LOW TYPE BITUMINOUS
H,I = HIGH TYPE BITUMINOUS; J = CONCRETE; K= BRICK; L = BLOCK

HIGHWAY LOCATION REFERENCE

COUNTY: ANNE ARUNDEL
DISTRICT: 5
DATE: 12/31/15

ROUTE NUMBER: **MD 214** **CONTINUED**
INVENTORY DIRECTION: EAST
ROUTE NAME: CENTRAL AVE

STATE SYSTEM	FUNCTIONAL CLASS	MEDIAN TYPE	ACCESS CONTROL	NHS	MILEPOINT		MILEPOINT DESCRIPTION	MARKED LANES	SURFACE WIDTH/TYPE*	AADT
STATE SECONDARY	URB OPA	NONE (UNDIV)	NONE	NHS	08.710	CO3192	RIVER CLUB DR	2	26I	19,282
					08.840		SUDDUTHS WAY			
		PAINTED			08.890			2	24I	
					08.890	CO4266	SELBY HEIGHTS DR			
		NONE (UNDIV)			08.977					
					08.977	CO6889	GREAT HERON DR			
					09.040	CO3194	HILLSIDE AVE			
					09.060	CO3216	HOLLY RD			
					09.080			2	26I	
					09.200	CO3195	8TH AVE			
					09.270	CO3219	RIVER RD			
					09.270	CO3207	SELBY BLVD			
					09.420	CO3209	WINDING RD			
					09.430			2	24I	
					09.430	CO3224	PONDER DR			
					09.670	CO3233	TURKEY POINT RD			
					09.790		BEVERLY BEACH SUBSTATION			
					09.810		SPEED LIMIT 30 MPH			
					09.900	CO3272	WIERS RD			
					09.990	OP4829	POST OFFICE SERVICE RD			
					10.040	CO3274	MAYO RIDGE RD			
					10.040		MAYO POST OFFICE 21106			
					10.050	CO3313	CARRS WHARF RD			
	URB COLL			NOT NHS	10.177					3,542
					10.177	CO3261	SHOREHAM BEACH RD			
					10.220		SPUR TO SHOREHAM BEACH RD			
					10.439		BILLS LANDING WAY			
					10.496		LAMBROS LA			
					10.577	CO6976	JAMES WAY			
					10.670	OP1024	NO NAME			
					10.670	OP1026	NO NAME			
					10.720	CO3286	COLLISON RD			
					10.870	CO3287	SHESLEY RD			

*A,B = UNIMPROVED; C = GRADED & DRAINED; D,E = SOIL,GRAVEL,STONE; F,G = LOW TYPE BITUMINOUS
H,I = HIGH TYPE BITUMINOUS; J = CONCRETE; K= BRICK; L = BLOCK

HIGHWAY LOCATION REFERENCE

COUNTY: ANNE ARUNDEL
DISTRICT: 5
DATE: 12/31/15

ROUTE NUMBER: **MD 214** **CONTINUED**
INVENTORY DIRECTION: EAST
ROUTE NAME: CENTRAL AVE

STATE SYSTEM	FUNCTIONAL CLASS	MEDIAN TYPE	ACCESS CONTROL	NHS	MILEPOINT		MILEPOINT DESCRIPTION	MARKED LANES	SURFACE WIDTH/TYPE*	AADT
STATE SECONDARY	URB COLL	NONE (UNDIV)	NONE	NOT NHS	10.930	CO3288	DAVES RD	2	24I	3,542
					10.970			2	22I	
NAME: BEVERLY AVE					10.970	CO4253	ROGERS RD			
					10.970	CO3289	MAYO AVE			
					10.974		ST MARKS U.M.C.			
					11.060	CO3291	SPRUCE AVE			
					11.130	CO3293	CADLE AVE			
					11.190	CO3294	LINDEN AVE			
					11.250	CO3295	LAKEVIEW AVE			
					11.320	CO3296	POPLAR AVE			
					11.380	CO3297	BEVERLY PL			
	URB LOCAL				11.410					
NAME: GRANDE VIEW AVE					11.410	CO3299	BEVERLY AVE			
					11.440	CO3307	ELM ST			
					11.510	CO3290	CEDAR AVE			
					11.530	CO3300	OAKFORD AVE			
					11.540		ROAD END: GATE			

ROUTE NUMBER: **MD 214A**
INVENTORY DIRECTION: EAST
ROUTE NAME: PIKE RIDGE RD

STATE SYSTEM	FUNCTIONAL CLASS	MEDIAN TYPE	ACCESS CONTROL	NHS	MILEPOINT		MILEPOINT DESCRIPTION	MARKED LANES	SURFACE WIDTH/TYPE*	AADT
STATE SECONDARY	URB COLL	NONE (UNDIV)	NONE	NOT NHS	00.000			2	24I	8,144
					00.000	MD214	CENTRAL AVE			
					00.000		TRAFFIC SIGNAL			
					00.020		SPUR TO MD 214			
					00.030		SPUR FR MD 214			
					00.310	CO3038	SCOTTS COVE RD			
					00.420	CO3039	BEACH DR			
					00.540	MD214B	NO NAME			
					00.557			3	36I	
					00.557		SPUR FR MD 214B			

*A,B = UNIMPROVED; C = GRADED & DRAINED; D,E = SOIL,GRAVEL,STONE; F,G = LOW TYPE BITUMINOUS
H,I = HIGH TYPE BITUMINOUS; J = CONCRETE; K= BRICK; L = BLOCK

HIGHWAY LOCATION REFERENCE

COUNTY: ANNE ARUNDEL
DISTRICT: 5
DATE: 12/31/15

ROUTE NUMBER: **MD 214A** **CONTINUED**
INVENTORY DIRECTION: EAST
ROUTE NAME: PIKE RIDGE RD

STATE SYSTEM	FUNCTIONAL CLASS	MEDIAN TYPE	ACCESS CONTROL	NHS	MILEPOINT		MILEPOINT DESCRIPTION	MARKED LANES	SURFACE WIDTH/TYPE*	AADT
STATE SECONDARY	URB COLL	NONE (UNDIV)	NONE	NOT NHS	00.580			2	24I	8,144
					00.580	CO3040	CLAIBORNE RD			
					00.620		SPUR FR MD 2			
					00.640		TRAFFIC SIGNAL			
					00.640	MD 2	SOLOMONS ISLAND RD			

ROUTE NUMBER: **MD 214B**
INVENTORY DIRECTION: EAST
ROUTE NAME: NO NAME

STATE SYSTEM	FUNCTIONAL CLASS	MEDIAN TYPE	ACCESS CONTROL	NHS	MILEPOINT		MILEPOINT DESCRIPTION	MARKED LANES	SURFACE WIDTH/TYPE*	AADT
STATE SECONDARY	URB LOCAL	NONE (UNDIV)	NONE	NOT NHS	00.000			2	24I	0
					00.000	MD214A	PIKE RIDGE RD			
					00.000		STOP SIGN			
					00.013		SPUR TO MD 214A			
					00.064		STOP SIGN			
					00.064	MD 2	SOLOMONS ISLAND RD			

ROUTE NUMBER: **MD 216A**
INVENTORY DIRECTION: EAST
ROUTE NAME: OLD CAMP MEADE RD

STATE SYSTEM	FUNCTIONAL CLASS	MEDIAN TYPE	ACCESS CONTROL	NHS	MILEPOINT		MILEPOINT DESCRIPTION	MARKED LANES	SURFACE WIDTH/TYPE*	AADT
STATE SECONDARY	URB LOCAL	NONE (UNDIV)	NONE	NOT NHS	00.000			2	24I	98
					00.000	CO995	WHISKEY BOTTOM RD			
					00.000		STOP SIGN			
					00.130		ROAD END - WOOD POSTS			

ROUTE NUMBER: **MD 216B**
INVENTORY DIRECTION: EAST
ROUTE NAME: OLD PORTLAND RD

STATE SYSTEM	FUNCTIONAL CLASS	MEDIAN TYPE	ACCESS CONTROL	NHS	MILEPOINT		MILEPOINT DESCRIPTION	MARKED LANES	SURFACE WIDTH/TYPE*	AADT
STATE SECONDARY	URB LOCAL	NONE (UNDIV)	NONE	NOT NHS	00.000			2	30G	98
					00.000		ROAD END			

*A,B = UNIMPROVED; C = GRADED & DRAINED; D,E = SOIL,GRAVEL,STONE; F,G = LOW TYPE BITUMINOUS
H,I = HIGH TYPE BITUMINOUS; J = CONCRETE; K= BRICK; L = BLOCK

HIGHWAY LOCATION REFERENCE

COUNTY: ANNE ARUNDEL
DISTRICT: 5
DATE: 12/31/15

ROUTE NUMBER: **MD 216B** **CONTINUED**
INVENTORY DIRECTION: EAST
ROUTE NAME: OLD PORTLAND RD

STATE SYSTEM	FUNCTIONAL CLASS	MEDIAN TYPE	ACCESS CONTROL	NHS	MILEPOINT		MILEPOINT DESCRIPTION	MARKED LANES	SURFACE WIDTH/TYPE*	AADT
STATE SECONDARY	URB LOCAL	NONE (UNDIV)	NONE	NOT NHS	00.030			2	21I	98
					00.030	GV 32	RIVER RD			
					00.050			2	28I	
					00.070			2	24I	
					00.610			2	50I	
					00.650		STOP SIGN			
					00.650	MD198	LAUREL FT MEADE RD			

ROUTE NUMBER: **MD 216I**
INVENTORY DIRECTION: NORTH
ROUTE NAME: WELCHS CT

STATE SYSTEM	FUNCTIONAL CLASS	MEDIAN TYPE	ACCESS CONTROL	NHS	MILEPOINT		MILEPOINT DESCRIPTION	MARKED LANES	SURFACE WIDTH/TYPE*	AADT
STATE SECONDARY	URB LOCAL	NONE (UNDIV)	NONE	NOT NHS	00.000			2	20I	0
					00.000		OLD MD 216 C			
					00.042	MD198	LAUREL FT MEADE RD			

ROUTE NUMBER: **MD 253**
INVENTORY DIRECTION: NORTH
ROUTE NAME: MAYO RD

STATE SYSTEM	FUNCTIONAL CLASS	MEDIAN TYPE	ACCESS CONTROL	NHS	MILEPOINT		MILEPOINT DESCRIPTION	MARKED LANES	SURFACE WIDTH/TYPE*	AADT
STATE SECONDARY	URB MINOR ART	NONE (UNDIV)	NONE	NOT NHS	00.000			2	34I	20,332
					00.000	MD214	CENTRAL AVE			
					00.000		TRAFFIC SIGNAL			
					00.020			2	24I	
					00.020		SPUR FR MD 214			
					00.020		SPUR TO MD 214			
					00.212		SPEED LIMIT 30 MPH			
					00.280	CO3146	SHORE DR			
					00.320	CO3152	HIGHLAND DR			
					00.355		ABBY RD			
					00.370	CO3151	FAIRMOUNT DR			
					00.420	CO3150	CEDAR GROVE RD			

*A,B = UNIMPROVED; C = GRADED & DRAINED; D,E = SOIL,GRAVEL,STONE; F,G = LOW TYPE BITUMINOUS
H,I = HIGH TYPE BITUMINOUS; J = CONCRETE; K= BRICK; L = BLOCK

HIGHWAY LOCATION REFERENCE

COUNTY: ANNE ARUNDEL
DISTRICT: 5
DATE: 12/31/15

ROUTE NUMBER: **MD 253** **CONTINUED**
INVENTORY DIRECTION: NORTH
ROUTE NAME: MAYO RD

STATE SYSTEM	FUNCTIONAL CLASS	MEDIAN TYPE	ACCESS CONTROL	NHS	MILEPOINT		MILEPOINT DESCRIPTION	MARKED LANES	SURFACE WIDTH/TYPE*	AADT
STATE SECONDARY	URB MINOR ART	NONE (UNDIV)	NONE	NOT NHS	00.460	CO3148	BAY VIEW DR	2	24I	20,332
					00.500			2	30I	
					00.500	CO5530	STEPNEYS LA			
					00.500		TRAFFIC SIGNAL			
					00.500	CO3096	LONDONTOWN RD			
		PAINTED			00.540			2	24I	
					00.545	CO3090	BAY RIDGE RD			
		NONE (UNDIV)			00.574					
					00.630	CO3094	BLUE RIDGE RD			
					00.670	CO3093	SALISBURY RD			
					00.720	CO3092	WOODSBORO PL			
					00.770	CO3091	RIDGEVILLE RD			
					00.810	CO3089	POTOMAC RD			
					00.960	CO3086	MARLBORO RD			
					00.970	CO3097	OAKWOOD RD			
		CENTER TLA (UNDIV)			00.976					
		NONE (UNDIV)			01.040			2	42I	
					01.050			2	24I	
					01.070	CO3072	WASHINGTON RD			
					01.070		TRAFFIC SIGNAL			
					01.070	CO6408	MILLHAVEN DR			
					01.154		PARKWOOD U.M.C.			
		CENTER TLA (UNDIV)			01.229					
					01.253			3	36I	
		NONE (UNDIV)			01.294			2	24I	
					01.340		TRAFFIC SIGNAL			
					01.340	MD 2	SOLOMONS ISLAND RD			

ROUTE NUMBER: **MD 255**
INVENTORY DIRECTION: EAST
ROUTE NAME: OWENSVILLE RD

STATE SYSTEM	FUNCTIONAL CLASS	MEDIAN TYPE	ACCESS CONTROL	NHS	MILEPOINT	MILEPOINT DESCRIPTION	MARKED LANES	SURFACE WIDTH/TYPE*	AADT
STATE SECONDARY	RUR MAJ COLL	CURBED	NONE	NOT NHS	00.000		2	28I	1,982

*A,B = UNIMPROVED; C = GRADED & DRAINED; D,E = SOIL,GRAVEL,STONE; F,G = LOW TYPE BITUMINOUS
H,I = HIGH TYPE BITUMINOUS; J = CONCRETE; K= BRICK; L = BLOCK

HIGHWAY LOCATION REFERENCE

COUNTY: ANNE ARUNDEL
DISTRICT: 5
DATE: 12/31/15

ROUTE NUMBER: **MD 255** **CONTINUED**

INVENTORY DIRECTION: EAST

ROUTE NAME: OWENSVILLE RD

STATE SYSTEM	FUNCTIONAL CLASS	MEDIAN TYPE	ACCESS CONTROL	NHS	MILEPOINT		MILEPOINT DESCRIPTION	MARKED LANES	SURFACE WIDTH/TYPE*	AADT
STATE SECONDARY	RUR MAJ COLL	CURBED	NONE	NOT NHS	00.000	MD 2	SOLOMONS ISLAND RD	2	28I	1,982
					00.000		STOP SIGN			
		NONE (UNDIV)			00.010			2	20I	
					00.040		SPEED LIMIT 40 MPH			
					00.370		DRAINAGE CBC - 5'X30'X5'			
					00.380	OP1179	NO NAME			
					00.430		OUR LADY OF SORROW CHURCH			
					00.740	CO3340	OWENSVILLE SUDLEY RD			
					00.740	CO3339	SUDLEY RD			
					00.765		SPEED LIMIT 30 MPH			
					00.840		CHRIST CHURCH PARISH			
					00.930		OWENS VALLEY DR			
					00.990		SPEED LIMIT 45 MPH			
					01.340	OP4948	CHEWS CHAPEL RD			
					01.470		HIST MARK: WILLIAM PENN			
					01.680	CO4825	PENNBROOKE CT			
					01.890	CO4824	OWENSBROOKE CT			
					02.040	CO5199	TENT HOUSE CT			
					02.130		CHEWS MEMORIAL METHODIST CHURCH			
					02.550		DRAINAGE STRUC #020024X01			
					03.020		DRAINAGE CBC - 4'X25'X3'			
	URB COLL				03.150					2,594
NAME: GALESVILLE RD					03.150	MD468	MUDDY CREEK RD			
					03.150		TRAFFIC SIGNAL			
					03.180		WOODFIELD CEMETERY			
					03.260		SPEED LIMIT 30 MPH			
					03.500		ATHLETIC FIELD			
					03.560	CO3328	W BENNING RD			
					03.560	CO4171	ANCHORS WAY			
					03.660		ATHLETIC FIELD			
					03.700	CO3335	LERCH CREEK DR			
					03.800	OP5506	SIEGERT LA			
					03.860		GALESVILLE POST OFFICE 20765			

*A,B = UNIMPROVED; C = GRADED & DRAINED; D,E = SOIL,GRAVEL,STONE; F,G = LOW TYPE BITUMINOUS
H,I = HIGH TYPE BITUMINOUS; J = CONCRETE; K= BRICK; L = BLOCK

HIGHWAY LOCATION REFERENCE

COUNTY: ANNE ARUNDEL
DISTRICT: 5
DATE: 12/31/15

ROUTE NUMBER: **MD 255** **CONTINUED**
INVENTORY DIRECTION: EAST
ROUTE NAME: MAIN ST

STATE SYSTEM	FUNCTIONAL CLASS	MEDIAN TYPE	ACCESS CONTROL	NHS	MILEPOINT		MILEPOINT DESCRIPTION	MARKED LANES	SURFACE WIDTH/TYPE*	AADT
STATE SECONDARY	URB COLL	NONE (UNDIV)	NONE	NOT NHS	03.880	CO3329	WOODFIELD RD	2	20I	2,594
					03.910		GALESVILLE V.F.D.			
					03.990	CO3333	CHURCH LA			
					04.120	CO6491	E BENNING RD			
					04.200	CO3331	RIVERSIDE DR			
					04.210	CO3332	MAIN ST (AHEAD)			
					04.210		SIGN: END STATE MAINTENANCE			

ROUTE NUMBER: **MD 256**
INVENTORY DIRECTION: EAST
ROUTE NAME: DEALE RD

STATE SYSTEM	FUNCTIONAL CLASS	MEDIAN TYPE	ACCESS CONTROL	NHS	MILEPOINT		MILEPOINT DESCRIPTION	MARKED LANES	SURFACE WIDTH/TYPE*	AADT
STATE SECONDARY	RUR MINOR COLL	NONE (UNDIV)	NONE	NOT NHS	00.000			2	24I	2,925
					00.000		STOP SIGN			
					00.000	MD 2	SOLOMONS ISLAND RD			
					00.101		TRACEYS ELEMENTARY SCHOOL			
					00.360			2	20I	
					00.420		BLUEBIRD LA			
					00.450	OP5645	VALLEY VIEW FARM LA			
	URB MIN COLL				01.030					
					01.030	CO3497	FRANKLIN GIBSON RD			
					01.060		SPUR FR FRANKLIN GIBSON RD			
					01.116		SPEED LIMIT 45 MPH			
					01.440	CO6417	TRACEYS LANDING RD			
					01.760		BEGIN BRIDGE			
					01.810		STRUC #020126001 - TRACEYS CREEK			
	URB COLL				01.860					
					01.860		END BRIDGE			
					01.870	OP1123	HERRING BAY RD			
					01.960	OP1122	MATTHEWS RD			
					02.040	OP1121	NO NAME			
					02.094		SPEED LIMIT 30 MPH			
					02.220		STOP SIGN			

*A,B = UNIMPROVED; C = GRADED & DRAINED; D,E = SOIL,GRAVEL,STONE; F,G = LOW TYPE BITUMINOUS
H,I = HIGH TYPE BITUMINOUS; J = CONCRETE; K= BRICK; L = BLOCK

HIGHWAY LOCATION REFERENCE

COUNTY: ANNE ARUNDEL
DISTRICT: 5
DATE: 12/31/15

ROUTE NUMBER: **MD 256** **CONTINUED**

INVENTORY DIRECTION: EAST

ROUTE NAME: DEALE RD

STATE SYSTEM	FUNCTIONAL CLASS	MEDIAN TYPE	ACCESS CONTROL	NHS	MILEPOINT		MILEPOINT DESCRIPTION	MARKED LANES	SURFACE WIDTH/TYPE*	AADT
STATE SECONDARY	URB COLL	NONE (UNDIV)	NONE	NOT NHS	02.220	CO3495	ROCKHOLD CREEK RD	2	20I	2,925
					02.230		BEGIN BRIDGE			
					02.250		STRUC #020127001 - ROCKHOLD CREEK			
					02.280		END BRIDGE			
					02.410	CO3494	DEALE PL			
					02.440	CO3476	VACATION LA			
					02.490		DEALE POST OFFICE 20751			
					02.500			2	25I	
					02.530			2	20I	
					02.530	CO3492	DRUM POINT RD			
	URB MINOR ART				02.580			2	22I	
					02.580	CO3477	MASONS BEACH RD			
					02.600		CEDAR GROVE U.M.C.			
NAME: DEALE CHURCHTON RD					02.710	CO4340	CABANA BLVD			
					02.740		SOUTH COUNTY BRANCH LIBRARY			
					02.760		SPEED LIMIT 40 MPH			
					02.830		NO NAME			
					02.900		FIRST BAPTIST CHURCH			
					02.950	CO3468	MIMOSA COVE RD			
					03.050	CO3464	KINGFISHER RD			
					03.220	CO3344	SWAMP CIRCLE RD			
					03.429			2	24I	
		PAINTED			03.467					
		CURBED			03.482					
		ROUNDABOUT			03.499					
					03.499		BEGIN ROUNDABOUT			
					03.510					9,605
					03.510	MD258	BAY FRONT RD			
					03.510		ROUNDABOUT			
		CURBED			03.521					
					03.521		END ROUNDABOUT			
		PAINTED			03.534					
		NONE (UNDIV)			03.564					

*A,B = UNIMPROVED; C = GRADED & DRAINED; D,E = SOIL,GRAVEL,STONE; F,G = LOW TYPE BITUMINOUS
H,I = HIGH TYPE BITUMINOUS; J = CONCRETE; K= BRICK; L = BLOCK

HIGHWAY LOCATION REFERENCE

COUNTY: ANNE ARUNDEL
DISTRICT: 5
DATE: 12/31/15

ROUTE NUMBER: **MD 256** **CONTINUED**
INVENTORY DIRECTION: EAST
ROUTE NAME: DEALE CHURCHTON RD

STATE SYSTEM	FUNCTIONAL CLASS	MEDIAN TYPE	ACCESS CONTROL	NHS	MILEPOINT		MILEPOINT DESCRIPTION	MARKED LANES	SURFACE WIDTH/TYPE*	AADT
STATE SECONDARY	URB MINOR ART	NONE (UNDIV)	NONE	NOT NHS	03.610			2	22I	9,605
					03.610	CO3451	DEALE BEACH RD			
					03.870	CO3446	BROADWATER RD			
					04.080	CO3445	FORRESTER RD			
					04.125		BUCK FEVER DR			
					04.290	CO3444	RODGERS RD			
					04.330		CHURCHTON POST OFFICE 20733			
					04.470	CO3414	FRANKLIN MANOR RD			
					04.470		TRAFFIC SIGNAL			
					05.030		OFFER LA			
					05.050		FRANKLIN UNITED METHODIST CHURCH			
					05.280		TRAFFIC SIGNAL			
					05.280	MD468	MUDDY CREEK RD			

ROUTE NUMBER: **MD 258**
INVENTORY DIRECTION: EAST
ROUTE NAME: BAY FRONT RD

STATE SYSTEM	FUNCTIONAL CLASS	MEDIAN TYPE	ACCESS CONTROL	NHS	MILEPOINT		MILEPOINT DESCRIPTION	MARKED LANES	SURFACE WIDTH/TYPE*	AADT
STATE SECONDARY	URB LOCAL	PAINTED	NONE	NOT NHS	00.000			2	32I	7,440
					00.000	RP 4- 5	RAMP 5 FR MD 4 SB TO MD 258 EB (BACK)			
					00.000		STOP SIGN			
					00.000	CO3547	WRIGHTON RD			
		NONE (UNDIV)			00.050			2	24I	
					00.050		ENT TO PARK & RIDE			
					00.170	RP 4- 6	RAMP 6 FR MD 258 EB TO MD 4 SB			
					00.190		BEGIN BRIDGE			
	URB MINOR ART				00.210					
					00.210	MD 4	STEPHANIE ROPER HIGHWAY			
					00.210		STRUC #020078001			
					00.240		END BRIDGE			
					00.290	MD794	SOUTHERN MD BLVD			
					00.310		SPUR TO MD 794			
					00.410		SPEED LIMIT 50 MPH			

*A,B = UNIMPROVED; C = GRADED & DRAINED; D,E = SOIL,GRAVEL,STONE; F,G = LOW TYPE BITUMINOUS
H,I = HIGH TYPE BITUMINOUS; J = CONCRETE; K= BRICK; L = BLOCK

HIGHWAY LOCATION REFERENCE

COUNTY: ANNE ARUNDEL
DISTRICT: 5
DATE: 12/31/15

ROUTE NUMBER: **MD 258** **CONTINUED**

INVENTORY DIRECTION: EAST

ROUTE NAME: BAY FRONT RD

STATE SYSTEM	FUNCTIONAL CLASS	MEDIAN TYPE	ACCESS CONTROL	NHS	MILEPOINT		MILEPOINT DESCRIPTION	MARKED LANES	SURFACE WIDTH/TYPE*	AADT
STATE SECONDARY	RUR MINOR ART	NONE (UNDIV)	NONE	NOT NHS	00.470			2	24I	7,440
					00.630		DRAINAGE STRUC #020020X01			
					01.240		DRAINAGE CBC - 14'X44'X8'			
					01.390		DEBORD DR			
					01.460		CABIN CREEK RD			
					01.487		CATOR LA			
					01.740	CO3538	LITTLE RD			
					02.100	CO3540	FISHERS STATION RD			
					02.150		DRAINAGE 48" CMP			
					02.260		DRAINAGE STRUC #020018X01			
					02.460	CO3539	CRANDELL RD			
					02.830	CO3536	MCKENDREE RD			
					02.830	MD796A	NO NAME			
					02.980		DRAINAGE STRUC #020015X01			
					03.100	MD796A	NO NAME			
					03.180		FAITH ASSEMBLY OF GOD/CHESAPEAKE CHURCH			
					03.210		DAWN DR			
					03.360		CANDACE DR			
					03.690	CO3537	BROOKS WOODS RD			
					03.742		IRONSTONE RD			
					04.140		DRAINAGE STRUC #020049X01 - LYONS CREEK			
		PAINTED			04.160			2	40I	
		NONE (UNDIV)			04.220			4	48I	
					04.220		SHA SALT DOME			
					04.260					8,505
					04.260	MD 2	SOLOMONS ISLAND RD			
					04.260		TRAFFIC SIGNAL			
					04.280		SPUR TO MD 2			
		PAINTED			04.320			2	40I	
					04.347		SPEED LIMIT 50 MPH			
		NONE (UNDIV)			04.350			2	24I	
					04.908		DRAINAGE STRUC #020014X01			
					05.330		STRUC #020087001 - TRACEYS CREEK			

*A,B = UNIMPROVED; C = GRADED & DRAINED; D,E = SOIL,GRAVEL,STONE; F,G = LOW TYPE BITUMINOUS
H,I = HIGH TYPE BITUMINOUS; J = CONCRETE; K= BRICK; L = BLOCK

HIGHWAY LOCATION REFERENCE

COUNTY: ANNE ARUNDEL
DISTRICT: 5
DATE: 12/31/15

ROUTE NUMBER: **MD 258** **CONTINUED**
INVENTORY DIRECTION: EAST
ROUTE NAME: BAY FRONT RD

STATE SYSTEM	FUNCTIONAL CLASS	MEDIAN TYPE	ACCESS CONTROL	NHS	MILEPOINT		MILEPOINT DESCRIPTION	MARKED LANES	SURFACE WIDTH/TYPE*	AADT
STATE SECONDARY	RUR MINOR ART	NONE (UNDIV)	NONE	NOT NHS	05.710	CO3343	NUTWELL SUDLEY RD	2	24I	8,505
					05.710	CO3497	FRANKLIN GIBSON RD			
	URB MINOR ART				06.112					
					06.150	OP1118	NO NAME			
					06.290	CO3495	ROCKHOLD CREEK RD			
					06.460			2	24J	
					06.460		BEGIN BRIDGE			
					06.510		STRUC #020079001 - ROCKHOLD CREEK			
					06.550			2	24I	
					06.550		END BRIDGE			
					06.650	CO3344	SWAMP CIRCLE RD			
		PAINTED			07.069			2	22I	
		CURBED			07.098			2	20I	
					07.130	MD256	DEALE CHURCHTON RD			
					07.130		ROUNDABOUT			

ROUTE NUMBER: **MD 259**
INVENTORY DIRECTION: NORTH
ROUTE NAME: GREENOCK RD

STATE SYSTEM	FUNCTIONAL CLASS	MEDIAN TYPE	ACCESS CONTROL	NHS	MILEPOINT		MILEPOINT DESCRIPTION	MARKED LANES	SURFACE WIDTH/TYPE*	AADT
STATE SECONDARY	URB MIN COLL	NONE (UNDIV)	NONE	NOT NHS	00.000			2	20I	2,254
					00.000	MD794	SOUTHERN MD BLVD			
					00.000		STOP SIGN			
					00.050		SPEED LIMIT 45 MPH			
	RUR MINOR COLL				01.099					
					02.480		SPUR TO BROOKS WOODS RD			
					02.590	CO3537	BROOKS WOODS RD			
					02.670	MD408	MT ZION RD			
					02.670		STOP SIGN			

*A,B = UNIMPROVED; C = GRADED & DRAINED; D,E = SOIL,GRAVEL,STONE; F,G = LOW TYPE BITUMINOUS
H,I = HIGH TYPE BITUMINOUS; J = CONCRETE; K= BRICK; L = BLOCK

HIGHWAY LOCATION REFERENCE

COUNTY: ANNE ARUNDEL
DISTRICT: 5
DATE: 12/31/15

ROUTE NUMBER: **MD 260**
INVENTORY DIRECTION: EAST
ROUTE NAME: CHESAPEAKE BEACH RD

STATE SYSTEM	FUNCTIONAL CLASS	MEDIAN TYPE	ACCESS CONTROL	NHS	MILEPOINT		MILEPOINT DESCRIPTION	MARKED LANES	SURFACE WIDTH/TYPE*	AADT
STATE SECONDARY	URB MINOR ART	NONE (UNDIV)	NONE	NOT NHS	00.000			2	24I	13,811
					00.000	MD260	CHESAPEAKE BEACH RD (BACK)			
					00.000		CALVERT CO/L			
					00.040		SPEED LIMIT 50 MPH			
					00.270	CO3518	SANSBURY RD			
					00.270	OP1162	FRIENDSHIP RD			
					01.009		KIDWELL LA			
					01.146		DRAINAGE STRUC #020149X01			
					01.270			2	50I	
					01.342			3	48I	
					01.380	MD260	CHESAPEAKE BEACH RD (AHEAD)			
					01.380		CALVERT CO/L			

ROUTE NUMBER: **MD 261**
INVENTORY DIRECTION: NORTH
ROUTE NAME: WALNUT AVE

STATE SYSTEM	FUNCTIONAL CLASS	MEDIAN TYPE	ACCESS CONTROL	NHS	MILEPOINT		MILEPOINT DESCRIPTION	MARKED LANES	SURFACE WIDTH/TYPE*	AADT
STATE SECONDARY	URB COLL	NONE (UNDIV)	NONE	NOT NHS	00.000			2	20I	3,112
					00.000		CALVERT CO/L			
					00.030	OP1139	BEACH AVE			
					00.040			2	18I	
					00.044		SPEED LIMIT 30 MPH			
					00.110	OP1140	BIRCH AVE			
					00.170	OP1141	CEDAR AVE			
					00.240	OP1142	CHERRY AVE			
					00.300	OP1143	CYPRESS AVE			
					00.370	OP1144	ELM AVE			
					00.440	OP1145	FILBERT AVE			
					00.510	OP1146	HEMLOCK AVE			
					00.520	CO3533	MYRTLE AVE			
					00.570	OP1147	HOLLY AVE			
					00.640	OP1148	JUNIPER RD			
					00.710	OP1149	LINDEN AVE			

*A,B = UNIMPROVED; C = GRADED & DRAINED; D,E = SOIL,GRAVEL,STONE; F,G = LOW TYPE BITUMINOUS
H,I = HIGH TYPE BITUMINOUS; J = CONCRETE; K= BRICK; L = BLOCK

HIGHWAY LOCATION REFERENCE

COUNTY: ANNE ARUNDEL
DISTRICT: 5
DATE: 12/31/15

ROUTE NUMBER: **MD 261** **CONTINUED**

INVENTORY DIRECTION: NORTH

ROUTE NAME: WALNUT AVE

STATE SYSTEM	FUNCTIONAL CLASS	MEDIAN TYPE	ACCESS CONTROL	NHS	MILEPOINT		MILEPOINT DESCRIPTION	MARKED LANES	SURFACE WIDTH/TYPE*	AADT
STATE SECONDARY	URB COLL	NONE (UNDIV)	NONE	NOT NHS	00.770	OP1150	LOCUST AVE	2	18I	3,112
					00.840	OP1151	MAGNOLIA AVE			
					00.910	OP1152	MAPLE AVE			
					00.980		MYRTLE AVE			
					00.980	CO3533	MYRTLE AVE			
					01.040	OP1153	PALMETTO AVE			
					01.080	OP1154	CATALPA AVE			
					01.130	OP1155	PINE AVE			
					01.180	OP1156	POPLAR AVE			
					01.230	OP1157	CHESTNUT AVE			
					01.270			2	20I	
					01.270	OP1159	SPRUCE AVE			
					01.311		SPEED LIMIT 30 MPH			
					01.320	OP1160	SYCAMORE AVE			
					01.430		SIGN: ROSE HAVEN			
					01.440	CO3531	ALBANY AVE			
					01.490	CO3530	BOSTON AVE			
					01.550	CO3529	NO NAME			
NAME: LAKE SHORE DR					01.560	CO3528	CHARLESTON AVE			
					01.730			2	22I	
					01.740	CO3525	ALABAMA AVE			
					01.870	CO3524	CALIFORNIA AVE			
	URB MIN COLL				01.930					
					02.160		SPEED LIMIT 40 MPH			
NAME: FRIENDSHIP RD					02.590	CO4284	KIM LA			
					02.830	OP1161	NO NAME			
	RUR MINOR COLL				03.536					
					03.680			2	20I	
					03.680	CO3523	BOYDS TURN RD			
					03.736			2	22I	
					03.910		SIGN: HISTORIC HOLLY HILL			
					04.000					3,464
					04.000	CO3512	FAIRHAVEN RD			

*A,B = UNIMPROVED; C = GRADED & DRAINED; D,E = SOIL,GRAVEL,STONE; F,G = LOW TYPE BITUMINOUS
H,I = HIGH TYPE BITUMINOUS; J = CONCRETE; K= BRICK; L = BLOCK

HIGHWAY LOCATION REFERENCE

COUNTY: ANNE ARUNDEL
DISTRICT: 5
DATE: 12/31/15

ROUTE NUMBER: **MD 261** **CONTINUED**
INVENTORY DIRECTION: NORTH
ROUTE NAME: FRIENDSHIP RD

STATE SYSTEM	FUNCTIONAL CLASS	MEDIAN TYPE	ACCESS CONTROL	NHS	MILEPOINT		MILEPOINT DESCRIPTION	MARKED LANES	SURFACE WIDTH/TYPE*	AADT
STATE SECONDARY	RUR MINOR COLL	NONE (UNDIV)	NONE	NOT NHS	04.470	CO3516	PROUT RD	2	22I	3,464
					04.613		TUCKER CT			
					05.210		SPEED LIMIT 30 MPH			
					05.410	MD778	OLD SOLOMONS ISLAND RD			
					05.410	CO5201	FRIENDSHIP RD (AHEAD)			
					05.410	CO5361	OLD SOLOMONS ISLAND RD			

ROUTE NUMBER: **MD 270**
INVENTORY DIRECTION: NORTH
ROUTE NAME: FURNACE BRANCH RD

STATE SYSTEM	FUNCTIONAL CLASS	MEDIAN TYPE	ACCESS CONTROL	NHS	MILEPOINT		MILEPOINT DESCRIPTION	MARKED LANES	SURFACE WIDTH/TYPE*	AADT
STATE SECONDARY	URB MINOR ART	CURBED	NONE	NOT NHS	00.000			2	34I	9,355
					00.000	MD648G	BALTO ANNAPOLIS BLVD (BACK)			
					00.000	MD648E	BALTO ANNAPOLIS BLVD			
					00.000		TRAFFIC SIGNAL			
					00.000		STOP SIGN			
		PAINTED			00.020			2	44I	
					00.020		SPUR FR MD 648E - SP33			
					00.030		SPUR TO MD 648E - SP114			
		NONE (UNDIV)			00.050			2	28I	
					00.050		SPEED LIMIT 40 MPH			
					00.066			2	38I	
					00.080			2	24I	
					00.090	OP162	NO NAME			
					00.160	OP161	SUNRISE LA			
					00.270	CO491	THOMAS RD			
					00.550	CO6569	S MEADOW DR			
					00.570	CO3802	E BIDDLE RD			
					00.640	CO3803	E SEAGROVE RD			
					00.720	CO3804	E STIEMLY AVE			
					00.790		FAITH BAPTIST CHURCH			
					00.790	CO475	COUNTRY CLUB DR			
					00.900	CO501	GAYLOR RD			

*A,B = UNIMPROVED; C = GRADED & DRAINED; D,E = SOIL,GRAVEL,STONE; F,G = LOW TYPE BITUMINOUS
H,I = HIGH TYPE BITUMINOUS; J = CONCRETE; K= BRICK; L = BLOCK

HIGHWAY LOCATION REFERENCE

COUNTY: ANNE ARUNDEL
DISTRICT: 5
DATE: 12/31/15

ROUTE NUMBER: **MD 270** **CONTINUED**

INVENTORY DIRECTION: NORTH

ROUTE NAME: FURNACE BRANCH RD

STATE SYSTEM	FUNCTIONAL CLASS	MEDIAN TYPE	ACCESS CONTROL	NHS	MILEPOINT		MILEPOINT DESCRIPTION	MARKED LANES	SURFACE WIDTH/TYPE*	AADT
STATE SECONDARY	URB MINOR ART	PAINTED	NONE	NOT NHS	00.980			2	24I	9,355
					00.981		DRAINAGE STRUC #02207XO			
					01.000	CO502	E THOMPSON AVE			
		NONE (UNDIV)			01.019			2	22I	
					01.050	CO3807	MARGATE DR			
					01.050	CO3806	N THOMPSON AVE			
		PAINTED			01.090			2	48I	
					01.090	OP165	DOTSON LA			
		CURBED			01.130			3	48I	
					01.152			4	48I	
					01.180			4	52I	
					01.180		CROSSOVER			
					01.180	CO6204	RENFRO DR			
					01.180		ABUNDANT LIFE CHURCH			
					01.230	CO443	POINT PLEASANT RD			
					01.230		TRAFFIC SIGNAL			
					01.330			4	48I	
					01.330	CO460	HAMMARLEE RD			
					01.330	RP 10- 4	RAMP 4 FR MD 10 NB TO MD 270 EB			
					01.390	RP 10- 2	RAMP 2 FR MD 270 WB TO MD 10 NB			
					01.410	RP 10- 3	RAMP 3 FR MD 270 EB TO MD 10 NB			
					01.510		BEGIN BRIDGE			
					01.560					18,625
					01.560	MD 10	ARUNDEL EXPWY			
					01.560		STRUC #020122001			
					01.600		END BRIDGE			
					01.620		TRAFFIC SIGNAL			
					01.620	RP 10- 5	RAMP 5 FR RAMP 8 (FR MD10 SB) TO MD 270			
					01.620	RP 10- 7	RAMP 7 FR MD 270 TO RAMP 6 (TO MD 10 SB)			
					01.670	RP 10- 6	RAMP 6 FR MD 270 EB TO MD 10 SB			
					01.680	RP 10- 8	RAMP 8 FR MD 10 SB TO MD 270 WB			
		CENTER TLA (UNDIV)			01.750			4	52I	
					01.750	CO504	LANGLEY RD			

*A,B = UNIMPROVED; C = GRADED & DRAINED; D,E = SOIL,GRAVEL,STONE; F,G = LOW TYPE BITUMINOUS
H,I = HIGH TYPE BITUMINOUS; J = CONCRETE; K= BRICK; L = BLOCK

HIGHWAY LOCATION REFERENCE

COUNTY: ANNE ARUNDEL
DISTRICT: 5
DATE: 12/31/15

ROUTE NUMBER: **MD 270** **CONTINUED**
INVENTORY DIRECTION: NORTH
ROUTE NAME: FURNACE BRANCH RD

STATE SYSTEM	FUNCTIONAL CLASS	MEDIAN TYPE	ACCESS CONTROL	NHS	MILEPOINT		MILEPOINT DESCRIPTION	MARKED LANES	SURFACE WIDTH/TYPE*	AADT
STATE SECONDARY	URB MINOR ART	CENTER TLA (UNDIV)	NONE	NOT NHS	01.860	CO4651	N LANGLEY RD	4	52I	18,625
					01.860	CO3800	STEWART LA NE			
		CURBED			02.021			4	66I	
					02.032			3	53I	
					02.060		SPUR TO MD 2 - SP95			
		NONE (UNDIV)			02.090			4	50I	
					02.090	MD 2	GOV RITCHIE HWY			
					02.090		TRAFFIC SIGNAL			
					02.160	MD 3BU	CRAIN HWY			

ROUTE NUMBER: **MD 295**
INVENTORY DIRECTION: NORTH
ROUTE NAME: BALTIMORE WASHINGTON PKWY

STATE SYSTEM	FUNCTIONAL CLASS	MEDIAN TYPE	ACCESS CONTROL	NHS	MILEPOINT		MILEPOINT DESCRIPTION	MARKED LANES	SURFACE WIDTH/TYPE*	AADT
NAT PRK SRV	URB FRWY EXPWY	CURBED	FULL	NHS	00.000			4	48I	98,921
					00.000		STRUC #P FH01 PATUXENT RIVER			
					00.000		PRINCE GEORGES CO/L			
					00.300		SPEED LIMIT 55 MPH			
		POSITIVE BARRIER			00.990					
					02.131					
					02.200					
					02.200	RP295- 6	RAMP 6 FR MD 198 EB TO MD 295 SB			
					02.200	RP295- 4	RAMP 4 FR MD 295 NB TO MD 198 EB			
					02.400					
					02.400	RP295- 3	RAMP 3 FR MD 198 EB TO MD 295 NB			
					02.500					105,182
					02.500	MD198	LAUREL FT MEADE RD			
					02.500		STRUC #AAFH03001			
					02.560					
					02.610					
					02.610	RP295- 1	RAMP 1 FR MD 295 NB TO MD 198 WB			
					02.650	RP295- 8	RAMP 8 FR MD 295 SB TO MD 198 WB			
					02.800					

*A,B = UNIMPROVED; C = GRADED & DRAINED; D,E = SOIL,GRAVEL,STONE; F,G = LOW TYPE BITUMINOUS
H,I = HIGH TYPE BITUMINOUS; J = CONCRETE; K= BRICK; L = BLOCK

HIGHWAY LOCATION REFERENCE

COUNTY: ANNE ARUNDEL
DISTRICT: 5
DATE: 12/31/15

ROUTE NUMBER: **MD 295** **CONTINUED**

INVENTORY DIRECTION: NORTH

ROUTE NAME: BALTIMORE WASHINGTON PKWY

STATE SYSTEM	FUNCTIONAL CLASS	MEDIAN TYPE	ACCESS CONTROL	NHS	MILEPOINT		MILEPOINT DESCRIPTION	MARKED LANES	SURFACE WIDTH/TYPE*	AADT
NAT PRK SRV	URB FRWY EXPWY	POSITIVE BARRIER	FULL	NHS	02.800	RP295- 2	RAMP 2 FR MD 198 WB TO MD 295 NB	4	48I	105,182
					02.889					
					03.470					
					03.470		BEGIN BRIDGE			
					03.500		STRUC #AAFH01001 - LITTLE PATUXENT RIVER			
		CURBED			03.540					
					03.540		END BRIDGE			
					03.565					
					03.763					
					03.810					
					03.810	RP295- 4	RAMP 4 FR MD 295 NB TO MD 32 EB			
					03.870					
					03.870	RP295- 6	RAMP 6 FR MD 32 EB TO MD 295 SB			
					04.200					
					04.200	RP295- 3	RAMP 3 FR MD 32 EB TO MD 295 NB			
					04.230					
					04.230	RP295- 5	RAMP 5 FR MD 295 SB TO MD 32 EB			
					04.250					113,781
					04.250		STRUC #020215032			
					04.250	MD 32	SAVAGE RD			
					04.320					
					04.320	RP295- 1	RAMP 1 FR MD 295 NB TO MD 32 WB			
					04.320	RP295- 7	RAMP 7 FR MD 32 WB TO MD 295 SB			
					04.480					
					04.480	RP295- 2	RAMP 2 FR MD 32 WB TO MD 295 NB			
					04.563					
					04.590					
					04.590	RP295- 8	RAMP 8 FR MD 295 SB TO MD 32 WB			
					04.680					
					04.680		STRUC #020215032			
					04.680	RP295- 5	RAMP 5 FR MD 295 SB TO NSA ENT			
		POSITIVE BARRIER			04.740					
					04.840					

*A,B = UNIMPROVED; C = GRADED & DRAINED; D,E = SOIL,GRAVEL,STONE; F,G = LOW TYPE BITUMINOUS
H,I = HIGH TYPE BITUMINOUS; J = CONCRETE; K= BRICK; L = BLOCK

HIGHWAY LOCATION REFERENCE

COUNTY: ANNE ARUNDEL
DISTRICT: 5
DATE: 12/31/15

ROUTE NUMBER: **MD 295** **CONTINUED**

INVENTORY DIRECTION: NORTH

ROUTE NAME: BALTIMORE WASHINGTON PKWY

STATE SYSTEM	FUNCTIONAL CLASS	MEDIAN TYPE	ACCESS CONTROL	NHS	MILEPOINT		MILEPOINT DESCRIPTION	MARKED LANES	SURFACE WIDTH/TYPE*	AADT
NAT PRK SRV	URB FRWY EXPWY	POSITIVE BARRIER	FULL	NHS	04.900			4	48I	113,781
					04.900	RP295- 2	RAMP 2 FR NSA ENT TO MD 295 NB			
					04.940					
					04.970					
					04.970	RP295- 5	RAMP 5 FR MD 295 SB TO NSA ENT			
					05.010					
		CURBED			05.990					
					06.015		CROSSOVER			
					06.187					
STATE PRIMARY		POSITIVE BARRIER			06.200					
					06.200		END US GOVT MAINTENANCE			
					06.200		BEGIN STATE MAINTENANCE			
					06.227		SIGN: BW PKWY DEDICATED TO G N SPELLMAN			
					06.260	RP295- 6	RAMP 6 FR MD 175 EB TO MD 295 SB			
					06.260	RP295- 4	RAMP 4 FR MD 295 NB TO MD 175 EB			
					06.410	RP295- 3	RAMP 3 FR MD 175 EB TO MD 295 NB			
					06.430	RP295- 5	RAMP 5 FR MD 295 SB TO MD 175 EB			
					06.450					103,983
					06.450		STRUC #020023002			
					06.450	MD175	JESSUP RD			
					06.480	RP295- 7	RAMP 7 FR MD 175 WB TO MD 295 SB			
					06.500	RP295- 1	RAMP 1 FR MD 295 NB TO MD 175 WB			
					06.700	RP295- 2	RAMP 2 FR MD 175 WB TO MD 295 NB			
					06.721	RP295- 8	RAMP 8 FR MD 295 SB TO MD 175 WB			
					06.790			5	60I	
		UNPROTECTED			06.958					
		POSITIVE BARRIER			07.000					
					07.150			6	72I	
					07.460	RP295- 7	RAMP 7 FR ARUN MILLS BLVD WB TO MD295 SB			
					07.460	RP295- 4	RAMP 4 FR MD295 NB TO ARUN MILLS BLVD EB			
					07.690		STRUC #020222002 - (RAMPS 5 AND 7)			
					07.690	RP295- 7	RAMP 7 FR ARUN MILLS BLVD WB TO MD295 SB			

*A,B = UNIMPROVED; C = GRADED & DRAINED; D,E = SOIL,GRAVEL,STONE; F,G = LOW TYPE BITUMINOUS
H,I = HIGH TYPE BITUMINOUS; J = CONCRETE; K= BRICK; L = BLOCK

HIGHWAY LOCATION REFERENCE

COUNTY: ANNE ARUNDEL
DISTRICT: 5
DATE: 12/31/15

ROUTE NUMBER: **MD 295** **CONTINUED**

INVENTORY DIRECTION: NORTH

ROUTE NAME: BALTIMORE WASHINGTON PKWY

STATE SYSTEM	FUNCTIONAL CLASS	MEDIAN TYPE	ACCESS CONTROL	NHS	MILEPOINT		MILEPOINT DESCRIPTION	MARKED LANES	SURFACE WIDTH/TYPE*	AADT
STATE PRIMARY	URB FRWY EXPWY	POSITIVE BARRIER	FULL	NHS	07.690	RP295- 5	RAMP 5 FR MD295 SB TO ARUN MILLS BLVD EB	6	72I	103,983
					07.920	RP295- 2	RAMP 2 FR ARUN MILLS BLVD WB TO MD295 NB			
					07.920	RP295- 5	RAMP 5 FR MD295 SB TO ARUN MILLS BLVD EB			
					08.088			5	60I	
					08.130		ATR STATION #0081 (CABINET SB/L)			
					08.140		ATR STATION #0025 (CABINET NB/L)			
					08.240	MD176B	WRIGHT RD			
					08.240		STRUC #020184002			
					08.580			4	48I	
					08.580	RP295- 4	RAMP 4 FR MD 295 NB TO RAMP 9 (TO MD100)			
		UNPROTECTED			08.610					
					08.610	RP295- 6	RAMP 6 FR RAMP 9 (FR MD100EB) TO MD295SB			
		POSITIVE BARRIER			08.806					
					08.890	RP295- 5	RAMP 5 FR MD 295 SB TO RAMP 9 (TO MD100)			
					08.890	RP295- 3	RAMP 3 FR RAMP 9 (FR MD100) TO MD 295 NB			
					08.932		BEGIN BRIDGE			
					08.950					101,350
					08.950	RP295- 9	RAMP 9 FR MD 100 EB TO MD 100 EB			
					08.950		EXIT #9 (MD 100)			
					08.950	MD100	NO NAME			
					08.950		STRUC #020180011			
					08.969		END BRIDGE			
		UNPROTECTED			09.000					
					09.000	RP295- 1	RAMP 1 FR MD 295 NB TO MD 100 WB			
					09.000	RP295- 7	RAMP 7 FR MD 100 WB TO MD 295 SB			
					09.230	RP295- 2	RAMP 2 FR MD 100 WB TO MD 295 NB			
		POSITIVE BARRIER			09.251					
					09.251		CROSSOVER			
					09.280	RP295- 8	RAMP 8 FR MD 295 SB TO MD 100 WB			
					09.960		STRUC #020021001 - PINEY RUN			
		UNPROTECTED			10.190					

*A,B = UNIMPROVED; C = GRADED & DRAINED; D,E = SOIL,GRAVEL,STONE; F,G = LOW TYPE BITUMINOUS
H,I = HIGH TYPE BITUMINOUS; J = CONCRETE; K= BRICK; L = BLOCK

HIGHWAY LOCATION REFERENCE

COUNTY: ANNE ARUNDEL
DISTRICT: 5
DATE: 12/31/15

ROUTE NUMBER: **MD 295** **CONTINUED**

INVENTORY DIRECTION: NORTH

ROUTE NAME: BALTIMORE WASHINGTON PKWY

STATE SYSTEM	FUNCTIONAL CLASS	MEDIAN TYPE	ACCESS CONTROL	NHS	MILEPOINT		MILEPOINT DESCRIPTION	MARKED LANES	SURFACE WIDTH/TYPE*	AADT
STATE PRIMARY	URB FRWY EXPWY	POSITIVE BARRIER	FULL	NHS	10.350			4	48I	101,350
					10.370		VARIABLE MESSAGE SIGN #506 (NB/L)			
					10.390		STRUC #020020011			
					10.390	CO575	HANOVER RD			
		UNPROTECTED			10.430					
		POSITIVE BARRIER			10.490					
		UNPROTECTED			10.540					
		POSITIVE BARRIER			10.610					
					10.779		CROSSOVER			
					11.390	CO582	RIDGE RD			
					11.390		STRUC #020218001			
					11.390		STRUC #020019002			
					11.510	RP195- 6	RAMP 6 FR MD 295 TO RAMP 7 (TO IS195 SB)			
					11.520	RP195- 8	RAMP 8 FR IS 195 SB TO MD 295 WB			
					11.650			4	48J	
					11.650		BEGIN BRIDGE			
					11.710		STRUC #020018011 - STONEY RUN			
					11.710		R/R #ATK 529 607 R			
					11.730			4	48I	
					11.730		END BRIDGE			
					11.790	RP195- 5	RAMP 5 FR IS 195 SB TO MD 295 EB			
					11.850					113,941
					11.850		STRUC #020130042			
					11.850	IS195	METROPOLITAN BLVD			
					11.900	RP195- 3	RAMP 3 FR MD 295 EB TO IS 195 NB			
					11.930	RP195- 1	RAMP 1 FR IS 195 NB TO MD 295 WB			
					12.060		STRUC #020016002			
					12.060	RP195- 7	RAMP 7 FR MD 295 WB TO IS 195 SB			
					12.210	RP195- 2	RAMP 2 FR MD 295 WB TO IS 195 NB			
					12.250	RP195- 4	RAMP 4 FR IS 195 NB TO MD 295 EB			
					12.291			5	60I	
					12.300		STRUC #020015002			
					12.300		STRUC #020221002			

*A,B = UNIMPROVED; C = GRADED & DRAINED; D,E = SOIL,GRAVEL,STONE; F,G = LOW TYPE BITUMINOUS
H,I = HIGH TYPE BITUMINOUS; J = CONCRETE; K= BRICK; L = BLOCK

HIGHWAY LOCATION REFERENCE

COUNTY: ANNE ARUNDEL
DISTRICT: 5
DATE: 12/31/15

ROUTE NUMBER: **MD 295** **CONTINUED**

INVENTORY DIRECTION: NORTH

ROUTE NAME: BALTIMORE WASHINGTON PKWY

STATE SYSTEM	FUNCTIONAL CLASS	MEDIAN TYPE	ACCESS CONTROL	NHS	MILEPOINT		MILEPOINT DESCRIPTION	MARKED LANES	SURFACE WIDTH/TYPE*	AADT
STATE PRIMARY	URB FRWY EXPWY	POSITIVE BARRIER	FULL	NHS	12.300	CO 8	WINTERSON RD	5	60I	113,941
					12.300	RP195- 7	RAMP 7 FR MD 295 WB TO IS 195 SB			
					12.838			6	72I	
					12.860	RP295- 8	RAMP 8 FR W NURSERY RD SB TO MD 295 WB			
					12.896	RP295- 6	RAMP 6 FR MD 295 EB TO W NURSERY RD SB			
					13.060					92,832
					13.060		STRUC #020014002 - (NB/L)			
					13.060	CO 6	W NURSERY RD			
					13.060		STRUC #020217002 - (SB/L)			
					13.250	RP295- 4	RAMP 4 FR W NURSERY RD NB TO MD 295 EB			
					13.350	RP295- 2	RAMP 2 FR MD 295 WB TO W NURSERY RD NB			
		UNPROTECTED			13.600					
					13.620			6	60I	
		POSITIVE BARRIER			13.720			6	72I	
					13.720		CROSSOVER			
					13.930		STRUC #020216001			
					13.930	CO 17	HAMMONDS FERRY RD			
					13.930		STRUC #201300			
					14.000			5	60I	
					14.055			6	72I	
		UNPROTECTED			14.070					
					14.070	RP695- 4	RAMP 4 FR MD 295 NB TO IS 695 EB			
					14.070	RP695- 6	RAMP 6 FR IS 695 EB TO MD 295 SB			
		POSITIVE BARRIER			14.150					
					14.170	RP695- 5	RAMP 5 FR MD 295 SB TO IS 695 EB			
					14.170	RP695- 3	RAMP 3 FR IS 695 EB TO MD 295 NB			
					14.230					97,581
					14.230	IS695	BALTO BELTWAY (INNER LOOP)			
					14.230		STRUC #020099002 - (SB/L)			
					14.230		STRUC #020003002 - (NB/L)			
					14.230		EXIT #7 (IS 695)			
		UNPROTECTED			14.260					

*A,B = UNIMPROVED; C = GRADED & DRAINED; D,E = SOIL,GRAVEL,STONE; F,G = LOW TYPE BITUMINOUS
H,I = HIGH TYPE BITUMINOUS; J = CONCRETE; K= BRICK; L = BLOCK

HIGHWAY LOCATION REFERENCE

COUNTY: ANNE ARUNDEL
DISTRICT: 5
DATE: 12/31/15

ROUTE NUMBER: **MD 295** **CONTINUED**
INVENTORY DIRECTION: NORTH
ROUTE NAME: BALTIMORE WASHINGTON PKWY

STATE SYSTEM	FUNCTIONAL CLASS	MEDIAN TYPE	ACCESS CONTROL	NHS	MILEPOINT		MILEPOINT DESCRIPTION	MARKED LANES	SURFACE WIDTH/TYPE*	AADT
STATE PRIMARY	URB FRWY EXPWY	UNPROTECTED	FULL	NHS	14.260	RP695- 1	RAMP 1 FR MD 295 NB TO IS 695 WB	6	72I	97,581
					14.260	RP695- 7	RAMP 7 FR IS 695 WB TO MD 295 SB			
					14.380	RP695- 8	RAMP 8 FR MD 295 SB TO IS 695 WB			
					14.380	RP695- 2	RAMP 2 FR IS 695 WB TO MD 295 NB			
		POSITIVE BARRIER			14.575					
					14.610		VARIABLE MESSAGE SIGN #507 (NB/L)			
					14.640		STRUC #020012002			
					14.640		STRUC #020219001			
					14.640	MD168	NURSERY RD			
		UNPROTECTED			14.770					
					15.070		BEGIN BRIDGE			
					15.100		BALTIMORE CO/L			
					15.100		STRUC #020011011 - PATAPSCO RIVER			

ROUTE NUMBER: **MD 387**
INVENTORY DIRECTION: NORTH
ROUTE NAME: SPA RD

STATE SYSTEM	FUNCTIONAL CLASS	MEDIAN TYPE	ACCESS CONTROL	NHS	MILEPOINT		MILEPOINT DESCRIPTION	MARKED LANES	SURFACE WIDTH/TYPE*	AADT
STATE SECONDARY	URB COLL	NONE (UNDIV)	NONE	NOT NHS	00.000			2	20I	7,382
					00.000	CO2869	FERRY POINT RD (BACK)			
					00.030			2	32I	
					00.048			2	20I	
					00.090	MU1585	HUNT MEADOW DR			
					00.111		SPEED LIMIT 40 MPH			
					00.283		MAYO ELEMENTARY SCHOOL			
					00.430	OP897	MAS QUE FARM			
					00.520			2	34I	
					00.520	MD788A	OLD FOREST DR			
		PAINTED			00.560			2	28I	
MUN					00.570			2	23I	
					00.570		BEGIN MUNICIPAL MAINTENANCE			
					00.570		END STATE MAINTENANCE			
					00.570		IN CORP LMTS ANNAPOLIS			

*A,B = UNIMPROVED; C = GRADED & DRAINED; D,E = SOIL,GRAVEL,STONE; F,G = LOW TYPE BITUMINOUS
H,I = HIGH TYPE BITUMINOUS; J = CONCRETE; K= BRICK; L = BLOCK

HIGHWAY LOCATION REFERENCE

COUNTY: ANNE ARUNDEL
DISTRICT: 5
DATE: 12/31/15

ROUTE NUMBER: **MD 387** **CONTINUED**
INVENTORY DIRECTION: NORTH
ROUTE NAME: SPA RD

STATE SYSTEM	FUNCTIONAL CLASS	MEDIAN TYPE	ACCESS CONTROL	NHS	MILEPOINT		MILEPOINT DESCRIPTION	MARKED LANES	SURFACE WIDTH/TYPE*	AADT
MUN	URB COLL	PAINTED	NONE	NOT NHS	00.597			2	34I	7,382
		NONE (UNDIV)			00.614			2	24I	
					00.640		SPUR TO FOREST DR			
	URB MINOR ART				00.660					
					00.660		TRAFFIC SIGNAL			
					00.660	CO5464	FOREST DR			
					00.700			3	30I	
					00.700		SPUR TO FOREST DR			
					00.730			3	32I	
					00.750					
					00.750	MU3387	WELLINGTON PL			
					00.775					
					00.807			2	24I	
					00.870			2	23I	
					00.870	MU1500	HILLTOP LA			
					00.870		TRAFFIC SIGNAL			
					00.890					
					00.890		SPUR TO HILLTOP LA			
					00.922			4	48I	
					00.940					
					00.970			3	36I	
		CENTER TLA (UNDIV)			00.984			2	20I	
					01.020			3	30I	
					01.020		CENTRY CT			
					01.100			3	32I	
					01.100	MU3035	SPINDRIFT WAY			
					01.121			2	24I	
		NONE (UNDIV)			01.160					
					01.160	MU2900	SILOPANNA RD			
					01.180					
		CENTER TLA (UNDIV)			01.210			2	22I	
					01.230		STRUC #AAA 01001 - SPA CREEK			
					01.290					

*A,B = UNIMPROVED; C = GRADED & DRAINED; D,E = SOIL,GRAVEL,STONE; F,G = LOW TYPE BITUMINOUS
H,I = HIGH TYPE BITUMINOUS; J = CONCRETE; K= BRICK; L = BLOCK

HIGHWAY LOCATION REFERENCE

COUNTY: ANNE ARUNDEL
DISTRICT: 5
DATE: 12/31/15

ROUTE NUMBER: **MD 387** **CONTINUED**
INVENTORY DIRECTION: NORTH
ROUTE NAME: SPA RD

STATE SYSTEM	FUNCTIONAL CLASS	MEDIAN TYPE	ACCESS CONTROL	NHS	MILEPOINT		MILEPOINT DESCRIPTION	MARKED LANES	SURFACE WIDTH/TYPE*	AADT
MUN	URB MINOR ART	CENTER TLA (UNDIV)	NONE	NOT NHS	01.303		ANNAPOLIS DEPT OF PUBLIC WORKS	2	22I	7,382
					01.350		HIKER BIKER TRAIL			
					01.350		TRAFFIC SIGNAL			
					01.350		ENT TO ATHLETIC COMPLEX			
					01.390					
					01.390	MU2710	ROSEMARY CT			
					01.430	MU530	CENTRAL ST			
		NONE (UNDIV)			01.478					
					01.490	MU2260	NICHOLSON ST			
					01.510			2	30I	
					01.510	MU2940	SMITHVILLE ST			
					01.530	MU485	CARROLLTON AVE			
					01.560	MU1380	CARRAWAY LANE			
					01.600					
					01.600	MU410	BROWN ST			
		CURBED			01.650			3	44I	
					01.660		SPUR TO WEST ST			
					01.680		ROUNDABOUT - WESTGATE CIR			
					01.680	MD450	WEST ST			
					01.680	MD435	TAYLOR AVE (AHEAD)			

ROUTE NUMBER: **MD 393**
INVENTORY DIRECTION: NORTH
ROUTE NAME: OLD SOLOMONS ISLAND RD

STATE SYSTEM	FUNCTIONAL CLASS	MEDIAN TYPE	ACCESS CONTROL	NHS	MILEPOINT		MILEPOINT DESCRIPTION	MARKED LANES	SURFACE WIDTH/TYPE*	AADT
STATE SECONDARY	URB LOCAL	NONE (UNDIV)	NONE	NOT NHS	00.000			2	30I	6,561
					00.000	MD 2	SOLOMONS ISLAND RD			
					00.000		STOP SIGN			
					00.030			2	22I	
					00.030		SPUR FR MD 2			
					00.080		SPEED LIMIT 30 MPH			
					00.136		SIGN: BIKE ROUTE			
					00.150	MU2230	NEAL ST			

*A,B = UNIMPROVED; C = GRADED & DRAINED; D,E = SOIL,GRAVEL,STONE; F,G = LOW TYPE BITUMINOUS
H,I = HIGH TYPE BITUMINOUS; J = CONCRETE; K= BRICK; L = BLOCK

HIGHWAY LOCATION REFERENCE

COUNTY: ANNE ARUNDEL
DISTRICT: 5
DATE: 12/31/15

ROUTE NUMBER: **MD 393** **CONTINUED**

INVENTORY DIRECTION: NORTH

ROUTE NAME: OLD SOLOMONS ISLAND RD

STATE SYSTEM	FUNCTIONAL CLASS	MEDIAN TYPE	ACCESS CONTROL	NHS	MILEPOINT		MILEPOINT DESCRIPTION	MARKED LANES	SURFACE WIDTH/TYPE*	AADT
STATE SECONDARY	URB LOCAL	NONE (UNDIV)	NONE	NOT NHS	00.150		IN CORP LMTS ANNAPOLIS	2	22I	6,561
					00.150	CO2850	DORSEY DR			
					00.260			3	36I	
					00.260	MU1165	FOREST DR			
					00.260		TRAFFIC SIGNAL			
					00.301			3	33I	
					00.450			2	22I	
					00.450	MU2950	SOMERVILLE RD			
					00.581		SIGN: BIKE ROUTE			
		CURBED			00.610			2	36I	
					00.620		SPUR FR MD 450			
					00.620		SPUR TO MD 450			
					00.630	MD450	WEST ST			
					00.630		STOP SIGN			

ROUTE NUMBER: **MD 408**

INVENTORY DIRECTION: EAST

ROUTE NAME: MT ZION RD

STATE SYSTEM	FUNCTIONAL CLASS	MEDIAN TYPE	ACCESS CONTROL	NHS	MILEPOINT		MILEPOINT DESCRIPTION	MARKED LANES	SURFACE WIDTH/TYPE*	AADT
STATE SECONDARY	URB MINOR ART	NONE (UNDIV)	NONE	NOT NHS	00.000			2	24I	8,040
					00.000	MD980A	MD 4 SERVICE RD (BACK)			
					00.000	MD 4	STEPHANIE ROPER HIGHWAY			
					00.000		STRUC #020220001			
					00.030		END BRIDGE			
					00.038		SPEED LIMIT 30 MPH			
					00.050	RP 4- 1	RAMP 1 FR MD 408 NB TO MD 4 WB			
					00.070	RP 4- 8	RAMP 8 FR MD 408 SB TO RAMP 1 (TO MD 4)			
					00.100	MD408B	NO NAME			
					00.150	MD794	SOUTHERN MD BLVD			
					00.150		TRAFFIC SIGNAL			
					00.180		SPUR FR MD 794			
					00.270			2	22I	
					00.270		SEVEN OAKS LA			

*A,B = UNIMPROVED; C = GRADED & DRAINED; D,E = SOIL,GRAVEL,STONE; F,G = LOW TYPE BITUMINOUS
H,I = HIGH TYPE BITUMINOUS; J = CONCRETE; K= BRICK; L = BLOCK

HIGHWAY LOCATION REFERENCE

COUNTY: ANNE ARUNDEL
DISTRICT: 5
DATE: 12/31/15

ROUTE NUMBER: **MD 408** **CONTINUED**

INVENTORY DIRECTION: EAST

ROUTE NAME: MT ZION RD

STATE SYSTEM	FUNCTIONAL CLASS	MEDIAN TYPE	ACCESS CONTROL	NHS	MILEPOINT		MILEPOINT DESCRIPTION	MARKED LANES	SURFACE WIDTH/TYPE*	AADT
STATE SECONDARY	URB MINOR ART	NONE (UNDIV)	NONE	NOT NHS	00.310		SPUR TO WAYSONS CROSSING SHOP CTR	2	22I	8,040
					00.320		ENT TO WAYSONS CROSSING SHOP CTR			
					00.560			2	26I	
					00.620					4,275
					00.620	CO3549	SANDS RD			
					00.660			2	22I	
					00.660		DRAINAGE CBC - 4'X39'X2'			
					00.790		SPEED LIMIT 30 MPH			
					00.936		GATEWAY CHURCH			
					01.100	OP1171	SAM SMITH LA			
					01.340	CO4287	BOONES DR			
					01.340	CO5449	SOTTERLY LA			
					01.510	OP1172	NO NAME			
					01.640		THE KESSLERS RD			
	URB COLL				01.682					
					01.682		DRAINAGE STRUC #020021X01			
	RUR MAJ COLL				01.780			2	25I	
					01.780		LEE JACKSON DR			
					01.920			2	24I	
					02.250			2	22I	
					02.260		DRAINAGE CBC - 2'X41'X3'			
					02.280	CO4491	FIORENZA DR			
					02.370	OP1173	HOURGLASS LA			
					02.450			2	24I	
					02.480		MT CALVARY CEMETERY			
					02.520			2	22I	
					02.550	CO3555	ED PROUT RD			
					02.700	CO5477	RAPIDAN CT			
					02.700	CO6492	FERRY BRANCH LA			
					02.750			2	24I	
					02.814		DRAINAGE STRUC #020022X01			
					03.180	OP1174	MOZART TERR			
					03.200	CO4634	GRENOCK DR			

*A,B = UNIMPROVED; C = GRADED & DRAINED; D,E = SOIL,GRAVEL,STONE; F,G = LOW TYPE BITUMINOUS
H,I = HIGH TYPE BITUMINOUS; J = CONCRETE; K= BRICK; L = BLOCK

HIGHWAY LOCATION REFERENCE

COUNTY: ANNE ARUNDEL
DISTRICT: 5
DATE: 12/31/15

ROUTE NUMBER: **MD 408** **CONTINUED**

INVENTORY DIRECTION: EAST

ROUTE NAME: MT ZION RD

STATE SYSTEM	FUNCTIONAL CLASS	MEDIAN TYPE	ACCESS CONTROL	NHS	MILEPOINT		MILEPOINT DESCRIPTION	MARKED LANES	SURFACE WIDTH/TYPE*	AADT
STATE SECONDARY	RUR MAJ COLL	NONE (UNDIV)	NONE	NOT NHS	03.310			2	22I	4,275
					03.390	CO5478	TRAVELLER CT			
					03.390	CO4723	COTTONWOOD DR			
					03.440			2	24I	
					04.093		FUSS LN			
					04.190					6,925
					04.190	MD259	GREENOCK RD			
					04.262		SPEED LIMIT 40 MPH			
					04.270			2	22I	
					04.360			2	24I	
					04.600	OP1175	FRANK MOORELAND PL			
					04.990		FARMHOUSE LA			
					05.210		MOORELAND LA			
		PAINTED			05.580					
		CURBED			05.610					
					05.620	MD 2	SOLOMONS ISLAND RD			
					05.620		ROUNDABOUT - LOTHIAN			
					05.620	MD422	BAYARD RD			

ROUTE NUMBER: **MD 408A**

INVENTORY DIRECTION: WEST

ROUTE NAME: PATUXENT RIVER WETLAND PK ENT

STATE SYSTEM	FUNCTIONAL CLASS	MEDIAN TYPE	ACCESS CONTROL	NHS	MILEPOINT		MILEPOINT DESCRIPTION	MARKED LANES	SURFACE WIDTH/TYPE*	AADT
STATE SECONDARY	URB LOCAL	NONE (UNDIV)	NONE	NOT NHS	00.000			2	24I	98
					00.000	MD408B	NO NAME			
					00.000		STOP SIGN			
					00.090			2	24G	
					00.090	OP1170	NO NAME			
					00.170	OP1170	NO NAME			
					00.190			2	60G	
					00.204			2	24G	
					00.240		SIGN: PATUXENT WETLAND PARK			
					00.420		CUL DE SAC			

*A,B = UNIMPROVED; C = GRADED & DRAINED; D,E = SOIL,GRAVEL,STONE; F,G = LOW TYPE BITUMINOUS
H,I = HIGH TYPE BITUMINOUS; J = CONCRETE; K= BRICK; L = BLOCK

HIGHWAY LOCATION REFERENCE

COUNTY: ANNE ARUNDEL
DISTRICT: 5
DATE: 12/31/15

ROUTE NUMBER: **MD 408B**
INVENTORY DIRECTION: NORTH
ROUTE NAME: NO NAME

STATE SYSTEM	FUNCTIONAL CLASS	MEDIAN TYPE	ACCESS CONTROL	NHS	MILEPOINT		MILEPOINT DESCRIPTION	MARKED LANES	SURFACE WIDTH/TYPE*	AADT
STATE SECONDARY	URB LOCAL	NONE (UNDIV)	NONE	NOT NHS	00.000			2	34I	98
					00.000		STOP SIGN			
					00.000	MD408	MT ZION RD			
					00.020			2	24I	
					00.020	MD408A	PATUXENT RIVER WETLAND PK ENT			
					00.030	OP5600	NO NAME (AHEAD)			

ROUTE NUMBER: **MD 422**
INVENTORY DIRECTION: EAST
ROUTE NAME: BAYARD RD

STATE SYSTEM	FUNCTIONAL CLASS	MEDIAN TYPE	ACCESS CONTROL	NHS	MILEPOINT		MILEPOINT DESCRIPTION	MARKED LANES	SURFACE WIDTH/TYPE*	AADT
STATE SECONDARY	RUR MINOR COLL	NONE (UNDIV)	NONE	NOT NHS	00.000			2	22I	634
					00.000	CO3554	BAYARD RD (BACK)			
					00.000		SIGN: BEGIN STATE MAINTENANCE			
					00.010		SPEED LIMIT 40 MPH			
					00.110			2	24I	
					01.210	OP1182	BARKSDALE FARM RD			
					01.490	CO6484	CLAYBROOKE DR			
					01.910					1,352
					01.910	CO3553	S POLLING HOUSE RD			
					01.970	OP5240	NO NAME			
					02.220	OP5241	NO NAME			
					02.410	OP4944	BARN PL			
					02.870		MT ZION UNITED METHODIST CHURCH			
					02.910			2	22I	
		PAINTED			03.000					
		CURBED			03.016					
					03.040	MD408	MT ZION RD			
					03.040	MD 2	SOLOMONS ISLAND RD			
					03.040		ROUNDABOUT - LOTHIAN			

*A,B = UNIMPROVED; C = GRADED & DRAINED; D,E = SOIL,GRAVEL,STONE; F,G = LOW TYPE BITUMINOUS
H,I = HIGH TYPE BITUMINOUS; J = CONCRETE; K= BRICK; L = BLOCK

HIGHWAY LOCATION REFERENCE

COUNTY: ANNE ARUNDEL
DISTRICT: 5
DATE: 12/31/15

ROUTE NUMBER: **MD 423**
INVENTORY DIRECTION: EAST
ROUTE NAME: FAIRHAVEN RD

STATE SYSTEM	FUNCTIONAL CLASS	MEDIAN TYPE	ACCESS CONTROL	NHS	MILEPOINT		MILEPOINT DESCRIPTION	MARKED LANES	SURFACE WIDTH/TYPE*	AADT
STATE SECONDARY	RUR MINOR COLL	NONE (UNDIV)	NONE	NOT NHS	00.000			2	24I	1,144
					00.000		STOP SIGN			
					00.000	MD 2	SOLOMONS ISLAND RD			
					00.000	CO3535	JEWELL RD (BACK)			
					00.180			2	20I	
					00.239		PROUT FARM LA			
					00.290	CO3506	OLD SOLOMONS ISLAND RD			
					00.332		SPEED LIMIT 40 MPH			
					00.840	CO3497	FRANKLIN GIBSON RD			
					00.960		HIDDEN VALLEY RD			
					01.020	CO6647	TECARO LA			
					01.110	CO5378	HEATHCLIFF LA			
					01.780			2	22I	
					01.870			2	20I	
					01.870	CO3502	GENOA RD			
					01.870	CO3501	TOWN POINT RD			
					01.920		SPEED LIMIT 30 MPH			
					02.090	CO3507	JAMES AVE			
					02.170	CO3508	HERRING AVE			
					02.270	CO3509	HOWARD AVE			
					02.330	CO3510	CLAGETT AVE			
					02.440		STRUC #020068001 - HERRING BAY			
					02.500	OP1134	REVELL RD			
					02.630	OP1135	OSBOURNE RD			
					02.790	CO3512	FAIRHAVEN RD (AHEAD)			
					02.790	CO3513	ARUNDEL RD			

ROUTE NUMBER: **MD 424**
INVENTORY DIRECTION: NORTH
ROUTE NAME: DAVIDSONVILLE RD

STATE SYSTEM	FUNCTIONAL CLASS	MEDIAN TYPE	ACCESS CONTROL	NHS	MILEPOINT	MILEPOINT DESCRIPTION	MARKED LANES	SURFACE WIDTH/TYPE*	AADT
STATE SECONDARY	RUR MINOR ART	NONE (UNDIV)	NONE	NOT NHS	00.000		2	24I	18,825
					00.000	TRAFFIC SIGNAL			

*A,B = UNIMPROVED; C = GRADED & DRAINED; D,E = SOIL,GRAVEL,STONE; F,G = LOW TYPE BITUMINOUS
H,I = HIGH TYPE BITUMINOUS; J = CONCRETE; K= BRICK; L = BLOCK

HIGHWAY LOCATION REFERENCE

COUNTY: ANNE ARUNDEL
DISTRICT: 5
DATE: 12/31/15

ROUTE NUMBER: **MD 424** **CONTINUED**

INVENTORY DIRECTION: NORTH

ROUTE NAME: DAVIDSONVILLE RD

STATE SYSTEM	FUNCTIONAL CLASS	MEDIAN TYPE	ACCESS CONTROL	NHS	MILEPOINT		MILEPOINT DESCRIPTION	MARKED LANES	SURFACE WIDTH/TYPE*	AADT
STATE SECONDARY	RUR MINOR ART	NONE (UNDIV)	NONE	NOT NHS	00.000	CO2735	BIRDSVILLE RD (BACK)	2	24I	18,825
					00.000	MD214	CENTRAL AVE			
					00.020		SPUR FR MD 214 - SP274			
					00.046		SPUR TO MD 214 - SP78			
					00.070		SPEED LIMIT 35 MPH			
		PAINTED			00.080					
		NONE (UNDIV)			00.118					
					00.270	CO5054	KINGS RETREAT DR			
					00.502		UNION MEMORIAL U.M.C.			
					00.610	CO2724	MT AIRY RD			
					00.632		SPEED LIMIT 35 MPH			
					00.851	CO6838	PALOMINO CT			
					00.880		SPEED LIMIT 45 MPH			
					01.390	CO2723	DOUBLE GATE RD			
					01.400			2	32I	
					01.450			2	22I	
					01.537		THOMAS SWAN LA			
					01.900	CO2715	GOVERNOR BRIDGE RD			
					01.900		TRAFFIC SIGNAL			
					02.070	OP5239	MEREDITH LN			
					02.130	CO4074	GALWAY RD			
					02.340			2	24I	
			PARTIAL		02.510					
					02.510	CO2712	RUTLAND RD			
					02.510	MD909	MD 424 SERVICE RD			
					02.670			2	40I	
		PAINTED			02.720			3	36I	
		UNPROTECTED			02.890			4	48I	
					03.050	RP595- 6	RAMP 6 FR IS 595 EB TO MD 424 SB			
					03.190	RP595- 3	RAMP 3 FR RAMP 6 (FR IS595) TO MD 424 NB			
					03.200		TRAFFIC SIGNAL			
					03.200	RP595- 4	RAMP 4 FR MD 424 NB TO IS 595 EB			
		POSITIVE BARRIER			03.270					

*A,B = UNIMPROVED; C = GRADED & DRAINED; D,E = SOIL,GRAVEL,STONE; F,G = LOW TYPE BITUMINOUS
H,I = HIGH TYPE BITUMINOUS; J = CONCRETE; K= BRICK; L = BLOCK

HIGHWAY LOCATION REFERENCE

COUNTY: ANNE ARUNDEL
DISTRICT: 5
DATE: 12/31/15

ROUTE NUMBER: **MD 424** **CONTINUED**

INVENTORY DIRECTION: NORTH

ROUTE NAME: DAVIDSONVILLE RD

STATE SYSTEM	FUNCTIONAL CLASS	MEDIAN TYPE	ACCESS CONTROL	NHS	MILEPOINT		MILEPOINT DESCRIPTION	MARKED LANES	SURFACE WIDTH/TYPE*	AADT
STATE SECONDARY	RUR MINOR ART	POSITIVE BARRIER	PARTIAL	NOT NHS	03.270	RP595- 5	RAMP 5 FR MD 424 TO RAMP 4 (TO IS595 EB)	4	48I	18,825
					03.300		BEGIN BRIDGE			
					03.320					13,895
					03.320		EXIT #16 (IS 595)			
					03.320	RP595- 8	RAMP 8 FR MD 424 SB TO IS 595 WB			
					03.320		STRUC #020028011			
					03.320	IS595	JOHN HANSON HWY			
					03.370		END BRIDGE			
					03.390	RP595- 1	RAMP 1 FR MD 424 NB TO RAMP 8 (TO IS595)			
		UNPROTECTED			03.409					
					03.440		CROSSOVER			
					03.440	RP595- 8	RAMP 8 FR MD 424 SB TO IS 595 WB			
					03.440		TRAFFIC SIGNAL			
					03.440	RP595- 7	RAMP 7 FR RAMP 2 (FR IS595 WB) TO MD 424			
					03.470	RP595- 2	RAMP 2 FR IS 595 WB TO MD 424 NB			
			NONE		03.560					
					03.560	CO2713	ROSSBACK RD			
		PAINTED			03.624			3	48I	
					03.640			2	48I	
		NONE (UNDIV)			03.690			2	24I	
					03.784		SPEED LIMIT 45 MPH			
					04.020		BOTTNER RD			
					04.140		CHARLIE MANN CT			
					04.570		NUCCI RD			
		PAINTED			04.820					
		NONE (UNDIV)			04.923					
		PAINTED			04.980					
		NONE (UNDIV)			05.090					
					05.160		DRAINAGE STRUC #020026X01			
		PAINTED			05.256					
		CENTER TLA (UNDIV)			05.330			2	12I	
					05.330		GERSTNER CT			
					05.349			2	24I	

*A,B = UNIMPROVED; C = GRADED & DRAINED; D,E = SOIL,GRAVEL,STONE; F,G = LOW TYPE BITUMINOUS
H,I = HIGH TYPE BITUMINOUS; J = CONCRETE; K= BRICK; L = BLOCK

HIGHWAY LOCATION REFERENCE

COUNTY: ANNE ARUNDEL
DISTRICT: 5
DATE: 12/31/15

ROUTE NUMBER: **MD 424** **CONTINUED**

INVENTORY DIRECTION: NORTH

ROUTE NAME: DAVIDSONVILLE RD

STATE SYSTEM	FUNCTIONAL CLASS	MEDIAN TYPE	ACCESS CONTROL	NHS	MILEPOINT		MILEPOINT DESCRIPTION	MARKED LANES	SURFACE WIDTH/TYPE*	AADT
STATE SECONDARY	RUR MINOR ART	PAINTED	NONE	NOT NHS	05.376			2	24I	13,895
					05.376		BARBARA SWAN WAY			
					05.376		BELL BRANCH ATHLETIC COMPLEX			
		NONE (UNDIV)			05.427					
	URB MINOR ART				05.580					
					05.580	CO2711	BELL BRANCH RD			
					05.580		AA CO VFW #7			
	URB OPA			NHS	05.850			3	36I	17,272
					05.850		TRAFFIC SIGNAL			
					05.850	MD450	DEFENSE HWY			
					05.878			2	24I	
		CENTER TLA (UNDIV)			05.890					
					05.891		SPEED LIMIT 35 MPH			
					06.000	CO2708	RUSSELL RD			
					06.030	CO6459	CARDINAL CREST DR			
					06.030		TRAFFIC SIGNAL			
					06.030	CO2630	UNDERWOOD RD			
					06.160	CO5656	PLEASANT MEADOW RD			
					06.160		CROFTON MIDDLE SCHOOL			
		NONE (UNDIV)			06.200					
					06.200		OLD POST RD			
					06.290	CO6991	CHANEYS GRANT CT			
		PAINTED			06.350			2	20I	
					06.350	CO4093	LAYTON ST			
		NONE (UNDIV)			06.420			2	22I	
					06.440		SPEED LIMIT 45 MPH			
					06.740	CO4965	NEUMANN WAY			
					06.790	OP4495	SETON DR			
					06.880	CO4114	LANG DR			
					06.933			2	30I	
					06.985		DRAINAGE STRUC #020027X01			
					06.993			2	22I	
					07.050	CO2694	FARNBORN ST			

*A,B = UNIMPROVED; C = GRADED & DRAINED; D,E = SOIL,GRAVEL,STONE; F,G = LOW TYPE BITUMINOUS
H,I = HIGH TYPE BITUMINOUS; J = CONCRETE; K= BRICK; L = BLOCK

HIGHWAY LOCATION REFERENCE

COUNTY: ANNE ARUNDEL
DISTRICT: 5
DATE: 12/31/15

ROUTE NUMBER: **MD 424** **CONTINUED**

INVENTORY DIRECTION: NORTH

ROUTE NAME: DAVIDSONVILLE RD

STATE SYSTEM	FUNCTIONAL CLASS	MEDIAN TYPE	ACCESS CONTROL	NHS	MILEPOINT		MILEPOINT DESCRIPTION	MARKED LANES	SURFACE WIDTH/TYPE*	AADT
STATE SECONDARY	URB OPA	NONE (UNDIV)	NONE	NHS	07.075			2	23I	17,272
					07.120	CO5920	JUDICIAL WAY			
					07.230	CO2697	FARRELL ST			
					07.350			3	36I	19,102
					07.350	CO2637	RIEDEL RD			
					07.350		TRAFFIC SIGNAL			
					07.450			2	24I	
					07.450	CO2636	BARGERS RD			
					07.500			3	36I	
		PAINTED			07.680			3	42I	
					07.680		SPEED LIMIT 35 MPH			
		NONE (UNDIV)			07.755			3	36I	
					07.800		TRAFFIC SIGNAL			
					07.800	CO5650	HYMAN LA			
					07.800	CO2639	DUKE OF KENT DR			
					07.840			4	48I	
					07.940	CO4743	JEFFERY DR			
					07.940		PARKRIDGE CIRCLE RD			
		PAINTED			07.990					
					08.030		SPUR TO BARGERS RD - SP351			
		NONE (UNDIV)			08.050					
					08.050	CO4489	BARGERS RD			
					08.090			3	36I	
					08.090	CO4897	MARTHA GREENLEAF DR			
					08.090		TRAFFIC SIGNAL			
					08.200		SPUR TO MD 3 - SP113			
					08.200		SPUR FR MD 3 - SP74			
					08.240	CO2633	CONWAY RD (AHEAD)			
					08.240	MD 3	ROBERT CRAIN HWY			
					08.240		TRAFFIC SIGNAL			

*A,B = UNIMPROVED; C = GRADED & DRAINED; D,E = SOIL,GRAVEL,STONE; F,G = LOW TYPE BITUMINOUS
H,I = HIGH TYPE BITUMINOUS; J = CONCRETE; K= BRICK; L = BLOCK

MARYLAND DEPARTMENT OF TRANSPORTATION
STATE HIGHWAY ADMINISTRATION
DATA SERVICES ENGINEERING DIVISION

HIGHWAY LOCATION REFERENCE

COUNTY: ANNE ARUNDEL
DISTRICT: 5
DATE: 12/31/15

ROUTE NUMBER: **MD 435**
INVENTORY DIRECTION: NORTH
ROUTE NAME: TAYLOR AVE

STATE SYSTEM	FUNCTIONAL CLASS	MEDIAN TYPE	ACCESS CONTROL	NHS	MILEPOINT		MILEPOINT DESCRIPTION	MARKED LANES	SURFACE WIDTH/TYPE*	AADT
MUN	URB MINOR ART	CURBED	NONE	NOT NHS	00.000			3	48I	12,510
					00.000		ROUNDABOUT - WESTGATE CIR			
					00.000	MD450	WEST ST			
					00.000	MD387	SPA RD (BACK)			
		NONE (UNDIV)			00.010			2	36I	
					00.040			2	24I	
					00.060					
					00.074					
					00.095		SPEED LIMIT 30 MPH			
					00.120					
					00.145			2	30I	
					00.190					
					00.250			2	26I	
					00.261		ANNAPOLIS POLICE DEPARTMENT			
STATE SECONDARY					00.310					
					00.310		BEGIN STATE MAINTENANCE			
					00.310		END MUNICIPAL MAINTENANCE			
					00.320	MU2690	ROSEDALE ST			
					00.330			2	24I	
					00.330	MU520	CEDAR PARK RD			
					00.360		SPEED LIMIT 30 MPH			
					00.390	MU1320	GLENWOOD ST			
					00.440	MU1220	GENESSEE ST			
					00.500	MU2080	MELROSE AVE			
					00.500		NAVY-MARINE CORPS STADIUM			
		CENTER TLA (UNDIV)			00.540					
					00.663		HERBERT M SACHS DR			
		NONE (UNDIV)			00.721					
		PAINTED			00.735					
		CURBED			00.750					
					00.784		SIGN: BIKE ROUTE			
					00.810		TRAFFIC SIGNAL			
					00.810	MD 70	ROWE BLVD			

*A,B = UNIMPROVED; C = GRADED & DRAINED; D,E = SOIL,GRAVEL,STONE; F,G = LOW TYPE BITUMINOUS
H,I = HIGH TYPE BITUMINOUS; J = CONCRETE; K= BRICK; L = BLOCK

HIGHWAY LOCATION REFERENCE

COUNTY: ANNE ARUNDEL
DISTRICT: 5
DATE: 12/31/15

ROUTE NUMBER: **MD 435** **CONTINUED**

INVENTORY DIRECTION: NORTH

ROUTE NAME: TAYLOR AVE

STATE SYSTEM	FUNCTIONAL CLASS	MEDIAN TYPE	ACCESS CONTROL	NHS	MILEPOINT		MILEPOINT DESCRIPTION	MARKED LANES	SURFACE WIDTH/TYPE*	AADT
STATE SECONDARY	URB MINOR ART	NONE (UNDIV)	NONE	NOT NHS	00.857			2	24I	12,510
					00.880		ENT TO MD STATE POLICE BARRACK "J"			
					00.920	MD436	RIDGELY AVE			
					00.990			3	30I	
NAME: ANNAPOLIS ST					00.990	MU120	ANNAPOLIS ST			
					00.990		STOP SIGN			
					01.050			3	36I	
					01.080			2	24I	
					01.134		SIGN: BIKE ROUTE			
					01.160	MD450	BALTIMORE ANNAPOLIS BLVD			
					01.160		TRAFFIC SIGNAL			

ROUTE NUMBER: **MD 436**

INVENTORY DIRECTION: NORTH

ROUTE NAME: RIDGELY AVE

STATE SYSTEM	FUNCTIONAL CLASS	MEDIAN TYPE	ACCESS CONTROL	NHS	MILEPOINT		MILEPOINT DESCRIPTION	MARKED LANES	SURFACE WIDTH/TYPE*	AADT
STATE SECONDARY	URB COLL	NONE (UNDIV)	NONE	NOT NHS	00.000			2	24I	4,770
					00.000	MD435	TAYLOR AVE			
					00.000		STOP SIGN			
					00.029		SPEED LIMIT 30 MPH			
					00.110			2	32I	
					00.110	MU1270	GIDDINGS AVE			
					00.200			2	24I	
					00.200		TRAFFIC SIGNAL			
					00.200	MU2090	MELVIN AVE			
					00.260	MU2150	MONTEREY AVE			
					00.370	MU160	ARUNDEL PL			
					00.420		TRAFFIC SIGNAL FOR DRAWBRIDGE			
					00.430		BEGIN BRIDGE			
					00.470		STRUC #020081001 - WEEMS CREEK			
					00.470		OUT CORP LMTS ANNAPOLIS			
					00.510		END BRIDGE			
					00.540	CO2791	WEEMS CREEK DR			

*A,B = UNIMPROVED; C = GRADED & DRAINED; D,E = SOIL,GRAVEL,STONE; F,G = LOW TYPE BITUMINOUS
H,I = HIGH TYPE BITUMINOUS; J = CONCRETE; K= BRICK; L = BLOCK

HIGHWAY LOCATION REFERENCE

COUNTY: ANNE ARUNDEL
DISTRICT: 5
DATE: 12/31/15

ROUTE NUMBER: **MD 436** **CONTINUED**
INVENTORY DIRECTION: NORTH
ROUTE NAME: RIDGELY AVE

STATE SYSTEM	FUNCTIONAL CLASS	MEDIAN TYPE	ACCESS CONTROL	NHS	MILEPOINT		MILEPOINT DESCRIPTION	MARKED LANES	SURFACE WIDTH/TYPE*	AADT
STATE SECONDARY	URB COLL	NONE (UNDIV)	NONE	NOT NHS	00.540		TRAFFIC SIGNAL FOR DRAWBRIDGE	2	24I	4,770
					00.583		GLADDEN RD			
					00.640	CO2789	KIRKLEY RD			
					00.650		SPEED LIMIT 35 MPH			
					00.720	MD783	RIVERVIEW AVE			
					00.780	RP595- 4	RAMP 4 FR MD 70 NB TO US 50/IS 595 EB			
					00.780		BEGIN BRIDGE			
					00.820		STRUC #020037001			
					00.820	IS595	JOHN HANSON HWY			
					00.840			2	22I	
					00.840		END BRIDGE			
					00.840	RP595- 2	RAMP 2 FR IS 595 WB TO MD 70 NB			
					00.900	OP873	WILLOW RD			
					00.970	MD784	ADEN RD			
					01.050	OP875	NO NAME			
					01.140	CO2776	RIDGELY AVE (AHEAD)			

ROUTE NUMBER: **MD 450**
INVENTORY DIRECTION: EAST
ROUTE NAME: DEFENSE HWY

STATE SYSTEM	FUNCTIONAL CLASS	MEDIAN TYPE	ACCESS CONTROL	NHS	MILEPOINT		MILEPOINT DESCRIPTION	MARKED LANES	SURFACE WIDTH/TYPE*	AADT
STATE SECONDARY			NONE	NOT NHS	00.000		PRINCE GEORGES CO/L			
					00.000		SEE MD 3			
	URB MINOR ART	UNPROTECTED			00.220			4	48I	19,340
					00.220		TRAFFIC SIGNAL			
					00.220		END X-REF W/ MD 3			
					00.220	MD 3	ROBERT CRAIN HWY (BACK)			
					00.230		SPUR FR MD 3 - SP280			
					00.240			5	60I	
					00.240		SPUR TO MD 3 - SP142			
					00.300			4	48I	
					00.300	CO2710	PATUXENT RIVER RD			
					00.300		CROSSOVER			

*A,B = UNIMPROVED; C = GRADED & DRAINED; D,E = SOIL,GRAVEL,STONE; F,G = LOW TYPE BITUMINOUS
H,I = HIGH TYPE BITUMINOUS; J = CONCRETE; K= BRICK; L = BLOCK

HIGHWAY LOCATION REFERENCE

COUNTY: ANNE ARUNDEL
DISTRICT: 5
DATE: 12/31/15

ROUTE NUMBER: **MD 450** **CONTINUED**

INVENTORY DIRECTION: EAST

ROUTE NAME: DEFENSE HWY

STATE SYSTEM	FUNCTIONAL CLASS	MEDIAN TYPE	ACCESS CONTROL	NHS	MILEPOINT		MILEPOINT DESCRIPTION	MARKED LANES	SURFACE WIDTH/TYPE*	AADT
STATE SECONDARY	URB MINOR ART	UNPROTECTED	NONE	NOT NHS	00.310		SPEED LIMIT 40 MPH	4	48I	19,340
		CENTER TLA (UNDIV)			00.370					
					00.490			3	36I	
					00.490		CROSSOVER			
					00.490		TRAFFIC SIGNAL			
					00.490	CO6346	GOOD HOPE DR			
					00.490	CO4816	PRIEST BRIDGE RD			
					00.550			2	24I	
					00.650			2	36I	
					00.650	CO4025	BALDWIN AVE			
					00.690			2	24I	
					00.710	CO2673	TWAIN RD			
		NONE (UNDIV)			00.750			2	26I	
					00.940	CO2709	COX RD			
					00.940	CO2682	TARRYTOWN AVE			
					01.030	CO5844	OLD WILLOW WAY			
					01.270	CO6312	JOLIE PL			
					01.400	OP5033	TANA LA			
					01.420	OP4802	NANCARLES DR			
					01.543		DRAINAGE STRUC #020028X01			
					01.802		ST PAULS LUTHERAN CHURCH			
					01.900			2	24I	
					01.980			2	20I	6,520
					01.980		TRAFFIC SIGNAL			
					01.980	MD424	DAVIDSONVILLE RD			
					02.010			2	34I	
					02.060			2	24I	
					02.080		SPEED LIMIT 45 MPH			
					02.140		DRAINAGE STRUC #020029X01			
					02.540		DRAINAGE 24" CMP			
					02.630	OP5407	NOB HILL DR			
					02.680		DRAINAGE STRUC #020336X01			
					02.790	CO3813	HERMITAGE HILLS DR			

*A,B = UNIMPROVED; C = GRADED & DRAINED; D,E = SOIL,GRAVEL,STONE; F,G = LOW TYPE BITUMINOUS
H,I = HIGH TYPE BITUMINOUS; J = CONCRETE; K= BRICK; L = BLOCK

HIGHWAY LOCATION REFERENCE

COUNTY: ANNE ARUNDEL
DISTRICT: 5
DATE: 12/31/15

ROUTE NUMBER: **MD 450** **CONTINUED**
INVENTORY DIRECTION: EAST
ROUTE NAME: DEFENSE HWY

STATE SYSTEM	FUNCTIONAL CLASS	MEDIAN TYPE	ACCESS CONTROL	NHS	MILEPOINT		MILEPOINT DESCRIPTION	MARKED LANES	SURFACE WIDTH/TYPE*	AADT
STATE SECONDARY	URB MINOR ART	NONE (UNDIV)	NONE	NOT NHS	02.890		DRAINAGE 18" RCP	2	24I	6,520
					03.210	CO4449	HALLMARK DR			
					03.310		DRAINAGE 42" RCP			
					03.410		DRAINAGE 24" RCP			
					03.630		DRAINAGE 36" RCP			
					03.770		DRAINAGE STRUC #020240X01			
					03.840			2	34I	
	RUR MAJ COLL				03.850			2	24I	
					03.850	CO4788	HUNTWOOD DR			
					03.970		DRAINAGE STRUC #020239X01			
					04.350		DRAINAGE 18" RCP			
		PAINTED			04.460					
					04.500		DRAINAGE 36" CMP			
		NONE (UNDIV)			04.550					
					04.550		PEBBLE BROOK CT			
		PAINTED			04.588					
		NONE (UNDIV)			04.663					
					04.720		DRAINAGE 24" RCP			
					04.830		STRUC #020073001 - NORTH RIVER			
					04.840					7,903
					04.840	CO2624	ST STEPHENS CHURCH RD			
					04.880	CO2712	RUTLAND RD			
					04.910		DRAINAGE 48" CMP			
					04.925		SPEED LIMIT 45 MPH			
					05.210		DRAINAGE 18" CMP			
	URB COLL				05.739					
					05.770		STRUC #020072001 - BACON RIDGE BRANCH			
					05.850		DRAINAGE STRUC #020243X01			
					06.000		DRAINAGE STRUC #020335X01			
					06.150		DRAINAGE STRUC #020258X01			
					06.290		DRAINAGE STRUC #020288X01			
					06.400		DRAINAGE STRUC #020244X01			
					06.450	CO4895	THE RIDGES GATEWAY			

*A,B = UNIMPROVED; C = GRADED & DRAINED; D,E = SOIL,GRAVEL,STONE; F,G = LOW TYPE BITUMINOUS
H,I = HIGH TYPE BITUMINOUS; J = CONCRETE; K= BRICK; L = BLOCK

HIGHWAY LOCATION REFERENCE

COUNTY: ANNE ARUNDEL
DISTRICT: 5
DATE: 12/31/15

ROUTE NUMBER: **MD 450** **CONTINUED**

INVENTORY DIRECTION: EAST

ROUTE NAME: DEFENSE HWY

STATE SYSTEM	FUNCTIONAL CLASS	MEDIAN TYPE	ACCESS CONTROL	NHS	MILEPOINT		MILEPOINT DESCRIPTION	MARKED LANES	SURFACE WIDTH/TYPE*	AADT
STATE SECONDARY	URB COLL	NONE (UNDIV)	NONE	NOT NHS	06.560		DRAINAGE STRUC #020307X01	2	24I	7,903
					06.650		DRAINAGE STRUC #020265X01			
					06.920		SPEED LIMIT 40 MPH			
					07.060			2	28I	
					07.076	CO6467	NEEDLE PINE LA			
					07.110			2	24I	
					07.160		TRAFFIC SIGNAL			
					07.160	CO2815	S HAVEN RD			
					07.160	CO2619	CROWNSVILLE RD			
					07.190			2	30I	
					07.220			2	24I	
					07.280	CO6497	CLIFFORD BLVD			
					07.390	CO5927	WHITBY CT			
	URB MINOR ART				07.530					
					07.530	IS 97	NO NAME			
					07.530		STRUC #020157012			
					07.600		DRAINAGE STRUC #020030X01			
					07.870		DRAINAGE STRUC #020031X01			
		PAINTED			08.000			2	22I	
		NONE (UNDIV)			08.060					
					08.060		WINDERMERE CT			
		PAINTED			08.080					
					08.100		DRAINAGE STRUC #020032X01 - BROAD CREEK			
		NONE (UNDIV)			08.110			2	24I	
					08.135		CITY OF ANNAPOLIS SUBSTATION			
					08.170		DRAINAGE STRUC #020033X01			
					08.410	OP4408	A AND EAGLE BLVD			
					08.480		SPEED LIMIT 35 MPH			
					08.580	OP839	ALTON LA			
					08.690	CO2814	NICHOLS RD			
		PAINTED			08.740			2	34I	
					08.755			2	38I	
		CURBED			08.780			3	44I	

*A,B = UNIMPROVED; C = GRADED & DRAINED; D,E = SOIL,GRAVEL,STONE; F,G = LOW TYPE BITUMINOUS
H,I = HIGH TYPE BITUMINOUS; J = CONCRETE; K= BRICK; L = BLOCK

HIGHWAY LOCATION REFERENCE

COUNTY: ANNE ARUNDEL
DISTRICT: 5
DATE: 12/31/15

ROUTE NUMBER: **MD 450** **CONTINUED**

INVENTORY DIRECTION: EAST

ROUTE NAME: DEFENSE HWY

STATE SYSTEM	FUNCTIONAL CLASS	MEDIAN TYPE	ACCESS CONTROL	NHS	MILEPOINT		MILEPOINT DESCRIPTION	MARKED LANES	SURFACE WIDTH/TYPE*	AADT
STATE SECONDARY	URB MINOR ART	NONE (UNDIV)	NONE	NOT NHS	08.830			3	36I	7,903
					08.830		TRAFFIC SIGNAL			
					08.830	CO5824	HOUSLEY RD			
		CURBED			08.901					
		NONE (UNDIV)			08.945					
		CENTER TLA (UNDIV)			08.970			4	48I	
					08.970		SHA DISTRICT #5 OFFICE			
					09.076		LUBRANO DR			
					09.090	CO2811	OAK CT			
					09.160			3	36I	
					09.180	OP840	SPRUCE LA			
					09.230			4	48I	
		NONE (UNDIV)			09.250					
					09.250		SPUR TO MD 450 - SP337			
					09.260		SPUR FR MD 178 - SP155			
		CURBED			09.270					46,890
					09.270		TRAFFIC SIGNAL			
					09.270		ENT TO WESTFIELD SHOPPINGTOWN MALL			
					09.270	MD178	GENERALS HWY			
					09.290		SPUR FR MD 450 - SP337			
					09.420	RP595- 8	RAMP 8 FR MD 450 SB TO IS 595 WB			
					09.420		SPUR FR JENNIFER RD - SP341			
	URB OPA	NONE (UNDIV)		NHS	09.440					
NAME: WEST ST					09.440	RP595- 2	RAMP 2 FR RAMP 7 (FR IS595 WB) TO MD 450			
					09.440	RP595- 1	RAMP 1 FR MD 450 TO RAMP 8 (TO IS595 WB)			
					09.440	CO2801	JENNIFER RD			
					09.440		TRAFFIC SIGNAL			
					09.450					
					09.450	RP595- 7	RAMP 7 FR IS 595 WB TO MD 450 SB			
					09.450		SPUR TO JENNIFER RD - SP374			
		PAINTED			09.520					
		NONE (UNDIV)			09.565					
					09.565		STRUC #020032001			

*A,B = UNIMPROVED; C = GRADED & DRAINED; D,E = SOIL,GRAVEL,STONE; F,G = LOW TYPE BITUMINOUS
H,I = HIGH TYPE BITUMINOUS; J = CONCRETE; K= BRICK; L = BLOCK

HIGHWAY LOCATION REFERENCE

COUNTY: ANNE ARUNDEL
DISTRICT: 5
DATE: 12/31/15

ROUTE NUMBER: **MD 450** **CONTINUED**
INVENTORY DIRECTION: EAST
ROUTE NAME: WEST ST

STATE SYSTEM	FUNCTIONAL CLASS	MEDIAN TYPE	ACCESS CONTROL	NHS	MILEPOINT		MILEPOINT DESCRIPTION	MARKED LANES	SURFACE WIDTH/TYPE*	AADT
STATE SECONDARY	URB OPA	NONE (UNDIV)	NONE	NHS	09.565	IS595	JOHN HANSON HWY	4	48I	46,890
		CURBED			09.600					
					09.632	RP595- 3	RAMP 3 FR IS 595 EB TO MD 450 NB			
		NONE (UNDIV)			09.660					
					09.660		TRAFFIC SIGNAL			
					09.660	CO3266	RIVA RD			
					09.730					32,140
					09.730	RP595- 6	RAMP 6 FR RAMP 3 (FR IS595 EB) TO MD 450			
					09.730	RP595- 5	RAMP 5 FR MD 450 TO RAMP 4 (TO IS595 EB)			
					09.730	CO2749	RIVA RD			
					09.730		TRAFFIC SIGNAL			
					09.740	RP595- 4	RAMP 4 FR MD 450 NB TO IS 595 EB			
					09.770		SPEED LIMIT 35 MPH			
					09.800	CO2834	SOMERVILLE RD			
		CENTER TLA (UNDIV)			09.840					
		CURBED			09.860					
					09.860	CO2830	HOLLY AVE			
					09.910		KATCEF RD (ENT TO SHOPPING CTR)			
					09.940		SPUR TO DEFENSE ST - SP190			
					09.950		SPUR TO MD 2 - SP257			
					09.950		SPUR FR MD 2 - SP212			
					09.960			4	56I	
					09.970			4	60I	32,850
					09.970	MD 2	SOLOMONS ISLAND RD			
					09.970		TRAFFIC SIGNAL			
					09.990		SPUR FR MD 2 - SP83			
					09.990		SPUR TO MD 2 - SP300			
					10.020		SPEED LIMIT 30 MPH			
					10.020	CO2827	WILLOW ST			
					10.080	CO2826	HUDSON ST			
					10.080		CROSSOVER			
					10.080		IN CORP LMTS ANNAPOLIS			
					10.130		SPUR TO MD 393 - SP99			

*A,B = UNIMPROVED; C = GRADED & DRAINED; D,E = SOIL,GRAVEL,STONE; F,G = LOW TYPE BITUMINOUS
H,I = HIGH TYPE BITUMINOUS; J = CONCRETE; K= BRICK; L = BLOCK

HIGHWAY LOCATION REFERENCE

COUNTY: ANNE ARUNDEL
DISTRICT: 5
DATE: 12/31/15

ROUTE NUMBER: **MD 450** **CONTINUED**
INVENTORY DIRECTION: EAST
ROUTE NAME: WEST ST

STATE SYSTEM	FUNCTIONAL CLASS	MEDIAN TYPE	ACCESS CONTROL	NHS	MILEPOINT		MILEPOINT DESCRIPTION	MARKED LANES	SURFACE WIDTH/TYPE*	AADT
STATE SECONDARY	URB OPA	CURBED	NONE	NHS	10.140		CROSSOVER	4	60I	32,850
					10.140	MD393	OLD SOLOMONS ISLAND RD			
					10.150		SPUR FR MD 393 - SP227			
					10.180	MU1730	KIRBY LA			
					10.180		CROSSOVER			
		PAINTED			10.210			4	52I	
					10.210	MU880	DAVIS ST			
		NONE (UNDIV)			10.230			4	48I	
					10.280	MU1255	GIBRALTER AVE			
					10.330	MU1460	HICKS AVE			
					10.420	MU2410	PAROLE ST			
					10.480	MU1760	LEE ST			
		CENTER TLA (UNDIV)			10.630					
		NONE (UNDIV)			10.700					
					10.700		TRAFFIC SIGNAL			
					10.700	MU650	CHINQUAPIN ROUND RD			
		CENTER TLA (UNDIV)			10.770					
					10.770		TRAFFIC SIGNAL			
					10.770	MU 60	ADMIRAL DR			
		NONE (UNDIV)			10.820					
					10.820	MU1030	EDGEWOOD AVE			
					10.950	MU1770	LEGION AVE			
					11.000			2	48I	
					11.000	MU1540	N HOMELAND AVE			
		CENTER TLA (UNDIV)			11.030			2	26I	
					11.030	MU1530	S HOMELAND AVE			
					11.034		SPEED LIMIT 25 MPH			
					11.070	MU2980	N SOUTHWOOD AVE			
					11.100	MU2990	S SOUTHWOOD RD			
					11.150			2	24I	
					11.150		ANNE ARUNDEL COUNTY LIBRARY			
					11.180	MU590	S CHERRY GROVE AVE			
					11.200	MU570	N CHERRY GROVE AVE			

*A,B = UNIMPROVED; C = GRADED & DRAINED; D,E = SOIL,GRAVEL,STONE; F,G = LOW TYPE BITUMINOUS
H,I = HIGH TYPE BITUMINOUS; J = CONCRETE; K= BRICK; L = BLOCK

HIGHWAY LOCATION REFERENCE

COUNTY: ANNE ARUNDEL
DISTRICT: 5
DATE: 12/31/15

ROUTE NUMBER: **MD 450** **CONTINUED**
INVENTORY DIRECTION: EAST
ROUTE NAME: WEST ST

STATE SYSTEM	FUNCTIONAL CLASS	MEDIAN TYPE	ACCESS CONTROL	NHS	MILEPOINT		MILEPOINT DESCRIPTION	MARKED LANES	SURFACE WIDTH/TYPE*	AADT
STATE SECONDARY	URB OPA	CENTER TLA (UNDIV)	NONE	NHS	11.245		TRINITY UNITED METHODIST CHURCH	2	24I	32,850
					11.250	MU2040	MCKENDREE AVE			
					11.250	MU1850	LOCUST AVE			
					11.330	MU1300	GLEN AVE			
					11.330		SPEED LIMIT 25 MPH			
					11.360	MU2750	RUSSELL ST			
					11.360		TRAFFIC SIGNAL			
					11.390	MU1800	N LINDEN AVE			
		NONE (UNDIV)			11.420					
					11.490	MU3440	WOODLAWN AVE			
					11.580		ST MARYS CEMETERY			
					11.580	MU350	BREWER AVE			
					11.670			2	28I	
					11.670	MU410	BROWN ST			
		PAINTED			11.690			3	48I	
		CURBED			11.710					
		ROUNDABOUT			11.730			2	60I	
					11.730		BEGIN ROUNDABOUT			
MUN					11.740					15,380
					11.740		BEGIN MUNICIPAL MAINTENANCE			
					11.740	MD387	SPA RD			
					11.740		END STATE MAINTENANCE			
					11.740		ROUNDABOUT: WESTGATE CIR			
					11.740	MD435	TAYLOR AVE			
		CURBED			11.750			3	36I	
					11.750		END ROUNDABOUT			
					11.780					
					11.790					
		NONE (UNDIV)			11.820			2	24I	
					11.820	MU110	AMOS GARRETT BLVD			
					11.850					
					11.890					
					11.890	MU2160	MONTICELLO AVE			

*A,B = UNIMPROVED; C = GRADED & DRAINED; D,E = SOIL,GRAVEL,STONE; F,G = LOW TYPE BITUMINOUS
H,I = HIGH TYPE BITUMINOUS; J = CONCRETE; K= BRICK; L = BLOCK

HIGHWAY LOCATION REFERENCE

COUNTY: ANNE ARUNDEL
DISTRICT: 5
DATE: 12/31/15

ROUTE NUMBER: **MD 450** **CONTINUED**

INVENTORY DIRECTION: EAST

ROUTE NAME: WEST ST

STATE SYSTEM	FUNCTIONAL CLASS	MEDIAN TYPE	ACCESS CONTROL	NHS	MILEPOINT		MILEPOINT DESCRIPTION	MARKED LANES	SURFACE WIDTH/TYPE*	AADT
MUN	URB OPA	NONE (UNDIV)	NONE	NHS	11.890		TRAFFIC SIGNAL	2	24I	15,380
					11.910					
					11.910	MU1630	JEFFERSON PL			
					11.910		TRAFFIC SIGNAL			
					11.940	MU8090	ELLINGTON ALLEY			
					11.956					
					11.970					
					11.970	MU2970	SOUTHGATE AVE			
					11.970	MU1900	MADISON PL			
					11.970		TRAFFIC SIGNAL			
					11.996					
					12.070					
					12.070	OP966	ALLEY			
					12.070	MU720	COLONIAL AVE			
					12.080					
					12.090			2	35I	
					12.090	MU2200	MUNROE CT			
					12.100			2	24I	
					12.135			2	32I	
					12.147			2	24I	
					12.170			2	34I	
					12.170		TRAFFIC SIGNAL			
					12.170	MU1740	LAFAYETTE AVE			
					12.190			2	36I	
					12.203			2	24I	
					12.220			2	30I	
					12.220	MU3380	W WASHINGTON ST			
					12.230	MU663	CITY GATE LA			
					12.260			2	33K	
					12.260	MU460	CALVERT ST			
					12.260		TRAFFIC SIGNAL			
					12.260	MU500	CATHEDRAL ST			
					12.390			2	37I	

*A,B = UNIMPROVED; C = GRADED & DRAINED; D,E = SOIL,GRAVEL,STONE; F,G = LOW TYPE BITUMINOUS
H,I = HIGH TYPE BITUMINOUS; J = CONCRETE; K= BRICK; L = BLOCK

HIGHWAY LOCATION REFERENCE

COUNTY: ANNE ARUNDEL
DISTRICT: 5
DATE: 12/31/15

ROUTE NUMBER: **MD 450** **CONTINUED**
INVENTORY DIRECTION: EAST
ROUTE NAME: CHURCH CIR

STATE SYSTEM	FUNCTIONAL CLASS	MEDIAN TYPE	ACCESS CONTROL	NHS	MILEPOINT		MILEPOINT DESCRIPTION	MARKED LANES	SURFACE WIDTH/TYPE*	AADT
MUN	URB OPA	NONE (UNDIV)	NONE	NHS	12.390		TRAFFIC SIGNAL	2	37I	15,380
					12.390	MU660	CHURCH CIR			
					12.410	MU1190	FRANKLIN ST			
					12.420	MU2960	SOUTH ST			
					12.431			2	24I	
					12.450			2	26I	
					12.450	MU960	DUKE OF GLOUCHESTER ST			
					12.460					9,710
					12.460		TRAFFIC SIGNAL			
					12.460	MU1920	MAIN ST			
					12.470	MU2800	SCHOOL ST			
					12.500			2	36I	
NAME: COLLEGE AVE					12.500	MU660	CHURCH CIR			
					12.540			2	24I	
					12.560			2	30I	
					12.560	MD 70	BLADEN ST			
					12.620			2	27I	
					12.620	MU2760	ST JOHNS ST			
					12.620	MU2290	NORTH ST			
					12.630		SPUR FR NORTH ST - SP350			
					12.690	MU2540	PRINCE GEORGE ST			
					12.690		ST.JOHN'S COLLEGE			
					12.780			2	35I	
NAME: KING GEORGE ST					12.780		TRAFFIC SIGNAL			
					12.780	MU710	COLLEGE AVE			
					12.780	MU1710	KING GEORGE ST			
					12.830	MU3325	WAGNER ST			
STATE SECONDARY					13.060					
					13.060		END MUNICIPAL MAINTENANCE			
					13.060		BEGIN STATE MAINTENANCE			
					13.080			2	30J	
					13.080		BEGIN BRIDGE			
					13.120		STRUC #020071001 - COLLEGE CREEK			

*A,B = UNIMPROVED; C = GRADED & DRAINED; D,E = SOIL,GRAVEL,STONE; F,G = LOW TYPE BITUMINOUS
H,I = HIGH TYPE BITUMINOUS; J = CONCRETE; K= BRICK; L = BLOCK

HIGHWAY LOCATION REFERENCE

COUNTY: ANNE ARUNDEL
DISTRICT: 5
DATE: 12/31/15

ROUTE NUMBER: **MD 450** **CONTINUED**

INVENTORY DIRECTION: EAST

ROUTE NAME: KING GEORGE ST

STATE SYSTEM	FUNCTIONAL CLASS	MEDIAN TYPE	ACCESS CONTROL	NHS	MILEPOINT		MILEPOINT DESCRIPTION	MARKED LANES	SURFACE WIDTH/TYPE*	AADT
STATE SECONDARY	URB OPA	NONE (UNDIV)	NONE	NHS	13.170			2	30I	9,710
					13.170		END BRIDGE			
					13.190			2	27I	
					13.200		SPEED LIMIT 30 MPH			
					13.320			2	32I	
					13.344			2	24I	
					13.420					18,980
NAME: BALTIMORE ANNAPOLIS BLVD					13.420	MD435	ANNAPOLIS ST			
					13.420		TRAFFIC SIGNAL			
					13.530		SPUR TO BOWYER RD - SP359			
					13.540		TRAFFIC SIGNAL			
					13.540		BOWYER RD (GVT RD)			
					13.540	GV 60	PERRY CIR			
					13.650			2	32I	
					13.650	GV 61	BADGER RD			
					13.680			2	30I	
					13.770		SPEED LIMIT 40 MPH			
					13.806		SIGN: BEGIN BIKE ROUTE			
					13.820			2	24J	
					13.820		BEGIN BRIDGE			
					14.090		STRUC #020070001 - SEVERN RIVER			
					14.090		OUT CORP LMTS ANNAPOLIS			
					14.360	MD648AB	NO NAME			
		PAINTED			14.370			2	36I	
					14.370		END BRIDGE			
					14.380			3	36I	
					14.380		SPUR TO MD 648A - SP157			
		UNPROTECTED			14.400					
NAME: GOV RITCHIE HWY					14.400		TRAFFIC SIGNAL			
					14.400	MD648A	BALTO ANNAPOLIS BLVD			
					14.420		SPUR FR MD 648A - SP29			
		POSITIVE BARRIER			14.540			4	48I	

*A,B = UNIMPROVED; C = GRADED & DRAINED; D,E = SOIL,GRAVEL,STONE; F,G = LOW TYPE BITUMINOUS
H,I = HIGH TYPE BITUMINOUS; J = CONCRETE; K= BRICK; L = BLOCK

HIGHWAY LOCATION REFERENCE

COUNTY: ANNE ARUNDEL
DISTRICT: 5
DATE: 12/31/15

ROUTE NUMBER: **MD 450** **CONTINUED**

INVENTORY DIRECTION: EAST

ROUTE NAME: GOV RITCHIE HWY

STATE SYSTEM	FUNCTIONAL CLASS	MEDIAN TYPE	ACCESS CONTROL	NHS	MILEPOINT		MILEPOINT DESCRIPTION	MARKED LANES	SURFACE WIDTH/TYPE*	AADT
STATE SECONDARY	URB OPA	POSITIVE BARRIER	NONE	NHS	14.550		SPEED LIMIT 50 MPH	4	48I	18,980
		UNPROTECTED			14.620					
					14.640	CO2556	CHASE RD			
					14.640		CROSSOVER			
					14.740	CO2548	RITCHIE RD			
					14.761		SIGN: BIKE ROUTE			
					14.790	CO2561	BRICE RD			
					14.870		CHURCH OF JESUS CHRIST LATTER DAY SAINTS			
					14.940	OP767	WAVELAND FARM RD			
					14.940		CROSSOVER			
					15.020	OP768	BRICE LA			
					15.020		CROSSOVER			
					15.193		CROSSOVER - XO113			
		POSITIVE BARRIER			15.260					
					15.260		CROSSOVER - XO92			
					15.260	CO2562	E SEVERN RIDGE RD			
		UNPROTECTED			15.300					
					15.310	CO3566	W SEVERN RIDGE RD			
					15.310		CROSSOVER			
					15.510			3	36I	
					15.510	CO5254	BOULTERS WAY			
					15.510		SIGN: BIKE ROUTE			
					15.510		CROSSOVER			
					15.570	RP 50- 4	RAMP 4 FR MD 450 NB TO MD 2 EB			
		POSITIVE BARRIER			15.600					
					15.600		CROSSOVER			
		UNPROTECTED			15.627					
		NONE (UNDIV)			15.640			1	15I	6,589
					15.640		DIRECTIONAL CROSSOVER			
					15.640	RP 50- 5	RAMP 5 FR MD 2 SB TO MD 450 EB			
					15.640	RP 50- 6	RAMP 6 FR US 50 EB TO MD 450 SB			
					15.710			1	12I	
					15.810			2	24I	

*A,B = UNIMPROVED; C = GRADED & DRAINED; D,E = SOIL,GRAVEL,STONE; F,G = LOW TYPE BITUMINOUS
H,I = HIGH TYPE BITUMINOUS; J = CONCRETE; K= BRICK; L = BLOCK

HIGHWAY LOCATION REFERENCE

COUNTY: ANNE ARUNDEL
DISTRICT: 5
DATE: 12/31/15

ROUTE NUMBER: **MD 450** **CONTINUED**
INVENTORY DIRECTION: EAST
ROUTE NAME: GOV RITCHIE HWY

STATE SYSTEM	FUNCTIONAL CLASS	MEDIAN TYPE	ACCESS CONTROL	NHS	MILEPOINT		MILEPOINT DESCRIPTION	MARKED LANES	SURFACE WIDTH/TYPE*	AADT
STATE SECONDARY	URB OPA	NONE (UNDIV)	NONE	NHS	15.810	RP 50- 3	RAMP 3 FR RAMP 6 (FR US50 EB) TO MD 450	2	24I	6,589
					15.830	US 50	BLUE STAR MEMORIAL HWY			
					15.830	MD 2	GOV RITCHIE HWY (AHEAD)			
					15.830		STRUC #020101002			
					15.830		STRUC #2100			
					15.830	RP 50-10	RAMP 10 FR MD 2 SB TO US 50 EB			
					15.830		EXIT #27 (US 50)			

ROUTE NUMBER: **MD 468**
INVENTORY DIRECTION: NORTH
ROUTE NAME: SHADYSIDE RD

STATE SYSTEM	FUNCTIONAL CLASS	MEDIAN TYPE	ACCESS CONTROL	NHS	MILEPOINT		MILEPOINT DESCRIPTION	MARKED LANES	SURFACE WIDTH/TYPE*	AADT
STATE SECONDARY	URB COLL	NONE (UNDIV)	NONE	NOT NHS	00.000			2	24I	9,770
					00.000	CO3382	SNUG HARBOR RD			
					00.000		SIGN: BEGIN STATE MAINTENANCE			
					00.000	CO3377	W SHADYSIDE RD (BACK)			
					00.020		MOOSE LODGE			
					00.050		SPEED LIMIT 30 MPH			
	URB MINOR ART				00.090					
					00.090	CO3372	STEAMBOAT RD			
					00.140	OP1048	JUNIPER ST			
					00.180	OP5567	HAWTHORNE ST			
					00.210		FAITH BAPTIST CHURCH			
					00.230	CO3357	AVALON BLVD			
					00.270		SHADYSIDE V.F.D. - ENGINE CO. #41			
					00.310	CO3395	SHADY REST RD			
					00.360		CENTENARY UNITED METHODIST CHURCH			
					00.450		ST MATTHEWS U M CHURCH			
					00.590		ENT TO WATER PUMPING STATION			
					00.720	CO3355	WEST RIVER RD			
					00.740		SHADYSIDE POST OFFICE 20764			
					00.890	CO3396	CEDARHURST RD			
					00.970	CO3410	BAY BREEZE RD			

*A,B = UNIMPROVED; C = GRADED & DRAINED; D,E = SOIL,GRAVEL,STONE; F,G = LOW TYPE BITUMINOUS
H,I = HIGH TYPE BITUMINOUS; J = CONCRETE; K= BRICK; L = BLOCK

HIGHWAY LOCATION REFERENCE

COUNTY: ANNE ARUNDEL
DISTRICT: 5
DATE: 12/31/15

ROUTE NUMBER: **MD 468** **CONTINUED**

INVENTORY DIRECTION: NORTH

ROUTE NAME: SHADYSIDE RD

STATE SYSTEM	FUNCTIONAL CLASS	MEDIAN TYPE	ACCESS CONTROL	NHS	MILEPOINT		MILEPOINT DESCRIPTION	MARKED LANES	SURFACE WIDTH/TYPE*	AADT
STATE SECONDARY	URB MINOR ART	NONE (UNDIV)	NONE	NOT NHS	01.150	CO3354	SCOTT TOWN RD	2	24I	9,770
					01.150	CO3409	COLUMBIA BEACH RD			
					01.180		SPEED LIMIT 45 MPH			
					01.360	CO3353	NICK RD			
					01.650	CO3411	DENT RD			
					01.890		SUGAR LA			
					01.900		IRA LA			
					02.040	CO3412	DEEP COVE RD			
					02.240			2	26I	
					02.450		HOLLY LA			
					02.460			2	24I	
					02.470			2	26I	
					02.470		BROWNS WAY			
					02.470	CO6100	SOUTH CREEK VIEW WAY			
	URB COLL				02.830			2	24I	10,552
NAME: MUDDY CREEK RD					02.830		TRAFFIC SIGNAL			
					02.830	MD256	DEALE CHURCHTON RD			
					02.950	CO3345	CHALK PT RD			
					03.355	CO6619	LAVENDER CT			
					03.395			2	34I	
					03.410			2	24I	
					03.550	CO3344	SWAMP CIRCLE RD			
					03.810					11,473
					03.810	CO3339	SUDLEY RD			
					03.810	CO5786	PLANTATION BLVD			
					04.520	CO3336	SHADY OAKS RD			
					04.600	CO3520	OLD SUDLEY RD			
					04.620		DRAINAGE STRUC #02337XO			
					04.960	OP1039	HOLLY LANDING RD			
					05.440		DRAINAGE STRUC #020017X01			
					05.560	CO3519	CRANDELL RD			
					06.020	OP1037	NO NAME			
					06.038		DRAINAGE STRUC #020016X01			

*A,B = UNIMPROVED; C = GRADED & DRAINED; D,E = SOIL,GRAVEL,STONE; F,G = LOW TYPE BITUMINOUS
H,I = HIGH TYPE BITUMINOUS; J = CONCRETE; K= BRICK; L = BLOCK

HIGHWAY LOCATION REFERENCE

COUNTY: ANNE ARUNDEL
DISTRICT: 5
DATE: 12/31/15

ROUTE NUMBER: **MD 468** **CONTINUED**

INVENTORY DIRECTION: NORTH

ROUTE NAME: MUDDY CREEK RD

STATE SYSTEM	FUNCTIONAL CLASS	MEDIAN TYPE	ACCESS CONTROL	NHS	MILEPOINT		MILEPOINT DESCRIPTION	MARKED LANES	SURFACE WIDTH/TYPE*	AADT
STATE SECONDARY	URB COLL	NONE (UNDIV)	NONE	NOT NHS	06.180		EBENEZER A.M.E. CEMETERY	2	24I	11,473
					06.230					11,363
					06.230	MD255	GALESVILLE RD			
					06.230		TRAFFIC SIGNAL			
		PAINTED			06.290					
	RUR MAJ COLL	NONE (UNDIV)			06.370					
					06.680	CO3326	CUMBERSTONE RD			
					06.840		DRAINAGE 48" RCP			
					07.030		SPEED LIMIT 50 MPH			
					07.330	CO3324	LANSDALE RD			
					07.598		WOLFE RESERVE WAY			
					07.750	CO3324	LANSDALE RD			
					08.297		DRAINAGE STRUC #020013X01			
					08.440		DRAINAGE STRUC #02012XO			
					08.660	CO4649	OLD MUDDY CREEK RD			
					08.790					8,943
					08.790	CO3323	OLD MILL SWAMP RD			
					08.790	CO3322	MILL SWAMP RD			
					09.126		DRAINAGE STRUC #020011X01			
					09.280	CO3320	FIDDLERS HILL RD			
					09.280	CO3321	COLLINS RD			
					09.350		DRAINAGE STRUC #020010X01			
					09.660	MD468B	MD 468 SPUR			
					09.707		DRAINAGE STRUC #020009X01			
	URB COLL				10.240					
					10.240	CO3153	SOUTH RIVER CLUBHOUSE RD			
					10.240	CO3155	CONTEES WHARF RD			
					10.420	CO4654	CLYDESDALE RD			
					10.650		HOPE MEMORIAL ST MARK UM CHURCH			
					10.710	CO4654	CLYDESDALE RD			
					11.105			3	36I	
					11.180		SPUR TO MD 214			
					11.180		SPUR FR MD 214			

*A,B = UNIMPROVED; C = GRADED & DRAINED; D,E = SOIL,GRAVEL,STONE; F,G = LOW TYPE BITUMINOUS
H,I = HIGH TYPE BITUMINOUS; J = CONCRETE; K= BRICK; L = BLOCK

HIGHWAY LOCATION REFERENCE

COUNTY: ANNE ARUNDEL
DISTRICT: 5
DATE: 12/31/15

ROUTE NUMBER: **MD 468** **CONTINUED**
INVENTORY DIRECTION: NORTH
ROUTE NAME: MUDDY CREEK RD

STATE SYSTEM	FUNCTIONAL CLASS	MEDIAN TYPE	ACCESS CONTROL	NHS	MILEPOINT	MILEPOINT DESCRIPTION	MARKED LANES	SURFACE WIDTH/TYPE*	AADT
STATE SECONDARY	URB COLL	NONE (UNDIV)	NONE	NOT NHS	11.190	TRAFFIC SIGNAL	3	36I	8,943
					11.190 MD214	CENTRAL AVE			

ROUTE NUMBER: **MD 468B**
INVENTORY DIRECTION: EAST
ROUTE NAME: MD 468 SPUR

STATE SYSTEM	FUNCTIONAL CLASS	MEDIAN TYPE	ACCESS CONTROL	NHS	MILEPOINT	MILEPOINT DESCRIPTION	MARKED LANES	SURFACE WIDTH/TYPE*	AADT
STATE SECONDARY	RUR LOCAL	NONE (UNDIV)	NONE	NOT NHS	00.000		2	18G	0
					00.000 MD468	MUDDY CREEK RD			
					00.010	ROAD END - GATE/BARRICADE			

ROUTE NUMBER: **MD 553A**
INVENTORY DIRECTION: NORTH
ROUTE NAME: SOUTH RIVER RD S

STATE SYSTEM	FUNCTIONAL CLASS	MEDIAN TYPE	ACCESS CONTROL	NHS	MILEPOINT	MILEPOINT DESCRIPTION	MARKED LANES	SURFACE WIDTH/TYPE*	AADT
STATE SECONDARY	URB LOCAL	NONE (UNDIV)	NONE	NOT NHS	00.000		2	24I	98
					00.000	TRAFFIC SIGNAL			
					00.000 CO3064	VIRGINIA AVE (BACK)			
					00.000 MD 2	SOLOMONS ISLAND RD			
					00.080	SPUR FR MD 2			
					00.100	SPUR TO MD 2			
					00.160 MD553D	LEELAND RD			
					00.180		2	18I	
					00.200	ROAD END - GATE TO MARINA			

ROUTE NUMBER: **MD 553B**
INVENTORY DIRECTION: NORTH
ROUTE NAME: OLD S RIVER RD

STATE SYSTEM	FUNCTIONAL CLASS	MEDIAN TYPE	ACCESS CONTROL	NHS	MILEPOINT	MILEPOINT DESCRIPTION	MARKED LANES	SURFACE WIDTH/TYPE*	AADT
STATE SECONDARY	URB LOCAL	NONE (UNDIV)	NONE	NOT NHS	00.000		2	30I	98
					00.000	ROAD END			
					00.020		2	20I	

*A,B = UNIMPROVED; C = GRADED & DRAINED; D,E = SOIL,GRAVEL,STONE; F,G = LOW TYPE BITUMINOUS
H,I = HIGH TYPE BITUMINOUS; J = CONCRETE; K= BRICK; L = BLOCK

HIGHWAY LOCATION REFERENCE

COUNTY: ANNE ARUNDEL
DISTRICT: 5
DATE: 12/31/15

ROUTE NUMBER: **MD 553B** **CONTINUED**
INVENTORY DIRECTION: NORTH
ROUTE NAME: OLD S RIVER RD

STATE SYSTEM	FUNCTIONAL CLASS	MEDIAN TYPE	ACCESS CONTROL	NHS	MILEPOINT		MILEPOINT DESCRIPTION	MARKED LANES	SURFACE WIDTH/TYPE*	AADT
STATE SECONDARY	URB LOCAL	NONE (UNDIV)	NONE	NOT NHS	00.073			2	24I	98
					00.090		STOP SIGN			
					00.090	MD553C	SOUTH RIVER RD			
					00.240			2	30I	
					00.270		STOP SIGN			
					00.270	CO2865	OAK GROVE RD (AHEAD)			
					00.270	MD 2	SOLOMONS ISLAND RD			

ROUTE NUMBER: **MD 553C**
INVENTORY DIRECTION: NORTH
ROUTE NAME: SOUTH RIVER RD

STATE SYSTEM	FUNCTIONAL CLASS	MEDIAN TYPE	ACCESS CONTROL	NHS	MILEPOINT		MILEPOINT DESCRIPTION	MARKED LANES	SURFACE WIDTH/TYPE*	AADT
STATE SECONDARY	URB LOCAL	NONE (UNDIV)	NONE	NOT NHS	00.000			2	23I	98
					00.000	MD553B	OLD S RIVER RD			
					00.000		STOP SIGN			
					00.100	MD 2	SOLOMONS ISLAND RD			
					00.100		STRUC #020010002			
					00.120			2	24I	
					00.180		SPUR TO MD 2			
					00.180		STOP SIGN			
					00.250		ROAD END - GUARDRAIL			

ROUTE NUMBER: **MD 553D**
INVENTORY DIRECTION: EAST
ROUTE NAME: LEELAND RD

STATE SYSTEM	FUNCTIONAL CLASS	MEDIAN TYPE	ACCESS CONTROL	NHS	MILEPOINT		MILEPOINT DESCRIPTION	MARKED LANES	SURFACE WIDTH/TYPE*	AADT
STATE SECONDARY	URB LOCAL	NONE (UNDIV)	NONE	NOT NHS	00.000			2	24I	0
					00.000		STOP SIGN			
					00.000	MD553A	SOUTH RIVER RD S			
					00.100	OP977	NO NAME			

*A,B = UNIMPROVED; C = GRADED & DRAINED; D,E = SOIL,GRAVEL,STONE; F,G = LOW TYPE BITUMINOUS
H,I = HIGH TYPE BITUMINOUS; J = CONCRETE; K= BRICK; L = BLOCK

MARYLAND DEPARTMENT OF TRANSPORTATION
STATE HIGHWAY ADMINISTRATION
DATA SERVICES ENGINEERING DIVISION

HIGHWAY LOCATION REFERENCE

COUNTY: ANNE ARUNDEL
DISTRICT: 5
DATE: 12/31/15

ROUTE NUMBER: **MD 607**
INVENTORY DIRECTION: NORTH
ROUTE NAME: MAGOTHY BRIDGE RD

STATE SYSTEM	FUNCTIONAL CLASS	MEDIAN TYPE	ACCESS CONTROL	NHS	MILEPOINT		MILEPOINT DESCRIPTION	MARKED LANES	SURFACE WIDTH/TYPE*	AADT
STATE SECONDARY	URB MINOR ART	NONE (UNDIV)	NONE	NOT NHS	00.000			2	24I	22,633
					00.000	CO2009	WOODS RD			
					00.000	CO4919	SEABORNE DR			
					00.000	CO2041	MAGOTHY BRIDGE RD (BACK)			
		CURBED			00.300			2	28I	
					00.341			2	24I	
					00.390		SPUR FR MD 100 - SP129			
					00.390		SPUR TO MD 100 - SP106			
	URB OPA			NHS	00.440			3	36I	
					00.440	MD100	NO NAME			
					00.440		TRAFFIC SIGNAL			
					00.490					
					00.490		SPUR FR MD 100 - SP244			
					00.500		SPUR TO MD 100 - SP281			
		PAINTED			00.584			2	24I	
		NONE (UNDIV)			00.594					
					00.600		SPEED LIMIT 40 MPH			
					00.700			3	36I	
					00.780			2	26I	
NAME: HOG NECK RD					00.780	MD177	MOUNTAIN RD			
					00.780		TRAFFIC SIGNAL			
					00.834			2	24I	
					00.845			2	26I	
					00.860	CO3894	WESTWOOD MANOR WAY			
		PAINTED			00.870			2	24I	
					00.890	CO1869	BELLE OF GEORGIA AVE			
		NONE (UNDIV)			00.905			2	26I	
					00.920		JACOBSVILLE SUBSTATION			
					00.970	CO1874	ALBERTA AVE			
					01.050	CO4836	TOWER BRIDGE DR			
					01.360	CO5249	ELIZABETH RD			
					01.363			3	36I	
					01.460			2	24I	

*A,B = UNIMPROVED; C = GRADED & DRAINED; D,E = SOIL,GRAVEL,STONE; F,G = LOW TYPE BITUMINOUS
H,I = HIGH TYPE BITUMINOUS; J = CONCRETE; K= BRICK; L = BLOCK

HIGHWAY LOCATION REFERENCE

COUNTY: ANNE ARUNDEL
DISTRICT: 5
DATE: 12/31/15

ROUTE NUMBER: **MD 607** **CONTINUED**
INVENTORY DIRECTION: NORTH
ROUTE NAME: HOG NECK RD

STATE SYSTEM	FUNCTIONAL CLASS	MEDIAN TYPE	ACCESS CONTROL	NHS	MILEPOINT	MILEPOINT DESCRIPTION	MARKED LANES	SURFACE WIDTH/TYPE*	AADT
STATE SECONDARY	URB OPA	NONE (UNDIV)	NONE	NHS	01.460	APPLE ORCHARD DR	2	24I	22,633
					01.510	SPUR FR MD 173 - SP324			
					01.530		2	30I	
					01.530	SPUR TO MD 173 - SP69			
					01.540	TRAFFIC SIGNAL			
					01.540 MD173	FORT SMALLWOOD RD			

ROUTE NUMBER: **MD 642**
INVENTORY DIRECTION: EAST
ROUTE NAME: GREENLAND BEACH RD

STATE SYSTEM	FUNCTIONAL CLASS	MEDIAN TYPE	ACCESS CONTROL	NHS	MILEPOINT	MILEPOINT DESCRIPTION	MARKED LANES	SURFACE WIDTH/TYPE*	AADT
STATE SECONDARY	URB LOCAL	NONE (UNDIV)	NONE	NOT NHS	00.000		1	15I	98
					00.000 MD173	FORT SMALLWOOD RD			
					00.030		2	30I	
					00.030	SPUR TO MD 173			
					00.050		2	48I	
					00.070		2	38I	
					00.080 CO1577	GREENLAND BEACH RD			

ROUTE NUMBER: **MD 645B**
INVENTORY DIRECTION: EAST
ROUTE NAME: OLD DORSEY RD

STATE SYSTEM	FUNCTIONAL CLASS	MEDIAN TYPE	ACCESS CONTROL	NHS	MILEPOINT	MILEPOINT DESCRIPTION	MARKED LANES	SURFACE WIDTH/TYPE*	AADT
STATE SECONDARY	URB LOCAL	NONE (UNDIV)	NONE	NOT NHS	00.000		2	28H	98
					00.000 OP288	RAILROAD AVE			
					00.060		2	24H	
					00.080 MD645D	OLD DORSEY RD			
					00.087		2	28H	
					00.100		2	16G	
					00.120	ROAD END			

*A,B = UNIMPROVED; C = GRADED & DRAINED; D,E = SOIL,GRAVEL,STONE; F,G = LOW TYPE BITUMINOUS
H,I = HIGH TYPE BITUMINOUS; J = CONCRETE; K= BRICK; L = BLOCK

HIGHWAY LOCATION REFERENCE

COUNTY: ANNE ARUNDEL
DISTRICT: 5
DATE: 12/31/15

ROUTE NUMBER: **MD 645D**
INVENTORY DIRECTION: NORTH
ROUTE NAME: OLD DORSEY RD

STATE SYSTEM	FUNCTIONAL CLASS	MEDIAN TYPE	ACCESS CONTROL	NHS	MILEPOINT		MILEPOINT DESCRIPTION	MARKED LANES	SURFACE WIDTH/TYPE*	AADT
STATE SECONDARY	URB LOCAL	NONE (UNDIV)	NONE	NOT NHS	00.000			2	40H	0
					00.000	MD645B	OLD DORSEY RD			
					00.030		STOP SIGN			
					00.030	MD176	DORSEY RD			

ROUTE NUMBER: **MD 648A**
INVENTORY DIRECTION: NORTH
ROUTE NAME: BALTO ANNAPOLIS BLVD

STATE SYSTEM	FUNCTIONAL CLASS	MEDIAN TYPE	ACCESS CONTROL	NHS	MILEPOINT		MILEPOINT DESCRIPTION	MARKED LANES	SURFACE WIDTH/TYPE*	AADT
STATE SECONDARY	URB COLL	NONE (UNDIV)	NONE	NOT NHS	00.000			2	28I	10,270
					00.000	MD450	GOV RITCHIE HWY			
					00.000		TRAFFIC SIGNAL			
					00.020			2	24I	
					00.020		SPUR FR MD 450			
					00.020		SPUR TO MD 450			
					00.060			2	22I	
					00.060	MD648AB	NO NAME			
					00.110		SPEED LIMIT 30 MPH			
					00.240	CO2546	HOMEWOOD RD			
					00.240	CO2545	FERRY FARMS RD			
		PAINTED			00.380			2	24I	
					00.380	CO2544	ELMWOOD RD			
		NONE (UNDIV)			00.440					
					00.440		SPUR TO MD 648A			
					00.460	MD672	GREENBURY POINT RD			
					00.490			2	22I	
					00.500		SPUR FR MD 648A			
					00.540		SPEED LIMIT 35 MPH			
					00.650	CO2551	CARVEL DR			
	URB LOCAL				00.880					
					00.880	MD179	ST MARGARETS RD			
					00.880	MD179	ST MARGARETS RD (WB/L)			
					00.880		STOP SIGN			

*A,B = UNIMPROVED; C = GRADED & DRAINED; D,E = SOIL,GRAVEL,STONE; F,G = LOW TYPE BITUMINOUS
H,I = HIGH TYPE BITUMINOUS; J = CONCRETE; K= BRICK; L = BLOCK

HIGHWAY LOCATION REFERENCE

COUNTY: ANNE ARUNDEL
DISTRICT: 5
DATE: 12/31/15

ROUTE NUMBER: **MD 648A** **CONTINUED**
INVENTORY DIRECTION: NORTH
ROUTE NAME: BALTO ANNAPOLIS BLVD

STATE SYSTEM	FUNCTIONAL CLASS	MEDIAN TYPE	ACCESS CONTROL	NHS	MILEPOINT		MILEPOINT DESCRIPTION	MARKED LANES	SURFACE WIDTH/TYPE*	AADT
STATE SECONDARY	URB LOCAL	NONE (UNDIV)	NONE	NOT NHS	00.880	CO5176	SHARPE RD	2	22I	10,270
					01.460	CO2562	E SEVERN RIDGE RD			
					01.670	CO2563	MEADOW GATE DR			
					01.780	CO5516	MOUNT OAK PL			
					01.827		DEACON WAY			
					01.864		NO NAME			
					01.950		W NAP LA			
					01.950		E NAP LA			
					02.087		ROAD END - BARRICADE			

ROUTE NUMBER: **MD 648AA**
INVENTORY DIRECTION: NORTH
ROUTE NAME: ASBURY DR

STATE SYSTEM	FUNCTIONAL CLASS	MEDIAN TYPE	ACCESS CONTROL	NHS	MILEPOINT		MILEPOINT DESCRIPTION	MARKED LANES	SURFACE WIDTH/TYPE*	AADT
STATE SECONDARY	URB LOCAL	NONE (UNDIV)	NONE	NOT NHS	00.000			2	24I	98
					00.000		STOP SIGN			
					00.000	CO5625	LEELYN DR			
					00.060	CO3646	ROBINSON LANDING RD			
					00.140		SPEED LIMIT 30 MPH			
					00.190	CO6522	WINDROSE LA			
					00.190	CO5006	JAMAR DR			
					00.260	OP648	VINTON LA			
					00.278		ASBURY TOWN NECK U.M.C.			
					00.405		DRAINAGE STRUC #020080X01 - CATTAIL CR			
					00.480	MD648H	BALTO ANNAPOLIS BLVD			
					00.480		STOP SIGN			

ROUTE NUMBER: **MD 648AB**
INVENTORY DIRECTION: WEST
ROUTE NAME: NO NAME

STATE SYSTEM	FUNCTIONAL CLASS	MEDIAN TYPE	ACCESS CONTROL	NHS	MILEPOINT	MILEPOINT DESCRIPTION	MARKED LANES	SURFACE WIDTH/TYPE*	AADT
STATE SECONDARY	URB LOCAL	NONE (UNDIV)	NONE	NOT NHS	00.000		2	26I	98

*A,B = UNIMPROVED; C = GRADED & DRAINED; D,E = SOIL,GRAVEL,STONE; F,G = LOW TYPE BITUMINOUS
H,I = HIGH TYPE BITUMINOUS; J = CONCRETE; K= BRICK; L = BLOCK

HIGHWAY LOCATION REFERENCE

COUNTY: ANNE ARUNDEL
DISTRICT: 5
DATE: 12/31/15

ROUTE NUMBER: **MD 648AB** **CONTINUED**
INVENTORY DIRECTION: WEST
ROUTE NAME: NO NAME

STATE SYSTEM	FUNCTIONAL CLASS	MEDIAN TYPE	ACCESS CONTROL	NHS	MILEPOINT		MILEPOINT DESCRIPTION	MARKED LANES	SURFACE WIDTH/TYPE*	AADT
STATE SECONDARY	URB LOCAL	NONE (UNDIV)	NONE	NOT NHS	00.000	MD648A	BALTO ANNAPOLIS BLVD	2	26I	98
					00.000		STOP SIGN			
					00.070		STRUC #020070002			
					00.070	MD450	BALTIMORE ANNAPOLIS BLVD			
					00.100		ENT TO BALTO ANNAPOLIS TRAIL PARK			

ROUTE NUMBER: **MD 648D**
INVENTORY DIRECTION: NORTH
ROUTE NAME: BALTO ANNAPOLIS BLVD

STATE SYSTEM	FUNCTIONAL CLASS	MEDIAN TYPE	ACCESS CONTROL	NHS	MILEPOINT		MILEPOINT DESCRIPTION	MARKED LANES	SURFACE WIDTH/TYPE*	AADT
STATE SECONDARY	URB COLL	NONE (UNDIV)	NONE	NOT NHS	00.000			2	22I	8,695
					00.000	MD 2	GOV RITCHIE HWY			
					00.000		STOP SIGN			
					00.100		SPEED LIMIT 40 MPH			
					00.160		LITTLE JOYCE LA (PVT)			
					00.240	CO2587	JOYCE LA			
					00.530	CO4067	GLEN OBAN DR			
					00.910	CO3958	ASQUITHOAKS LA			
					00.980	CO3959	ASQUITHVIEW LA			
					01.090	CO2235	OLD COUNTY RD			
					01.140		SPUR TO OLD COUNTY RD			
					01.780		SPEED LIMIT 35 MPH			
		PAINTED			01.834			2	24I	
		NONE (UNDIV)			01.850			2	30I	
					01.850		SPUR TO MD 2			
		PAINTED			01.870			2	24I	
		NONE (UNDIV)			01.905					
					01.920		SPUR FR MD 2			
					01.970			2	22I	
		PAINTED			02.110			2	24I	
		NONE (UNDIV)			02.150					7,875
					02.150	CO2334	JONES STATION RD			
					02.150		STOP SIGN			

*A,B = UNIMPROVED; C = GRADED & DRAINED; D,E = SOIL,GRAVEL,STONE; F,G = LOW TYPE BITUMINOUS
H,I = HIGH TYPE BITUMINOUS; J = CONCRETE; K= BRICK; L = BLOCK

HIGHWAY LOCATION REFERENCE

COUNTY: ANNE ARUNDEL
DISTRICT: 5
DATE: 12/31/15

ROUTE NUMBER: **MD 648D** **CONTINUED**

INVENTORY DIRECTION: NORTH

ROUTE NAME: BALTO ANNAPOLIS BLVD

STATE SYSTEM	FUNCTIONAL CLASS	MEDIAN TYPE	ACCESS CONTROL	NHS	MILEPOINT		MILEPOINT DESCRIPTION	MARKED LANES	SURFACE WIDTH/TYPE*	AADT
STATE SECONDARY	URB COLL	NONE (UNDIV)	NONE	NOT NHS	02.320	CO2254	HOYLE LA	2	24I	7,875
					02.320	OP2254	HOYLE LA			
					02.570		RITCHIE CT			
					02.740		SMITH RD (PVT)			
					02.910	CO5248	BALDY AVE			
					03.005		ALAMEDA AVE			
					03.040		SPUR FR ROUND BAY RD			
					03.050	CO2238	ROUND BAY RD			
		PAINTED			03.340					
					03.340	CO4572	BRANDYWINE AVE			
					03.350		SPEED LIMIT 30 MPH			
		NONE (UNDIV)			03.430					
					03.430	CO2333	CYPRESS CREEK RD			
		PAINTED			03.490					
					03.490	CO3641	EVERGREEN RD			
		NONE (UNDIV)			03.530					
					03.530	CO2322	ENT WOODS MEM CHURCH			
					03.560			2	36I	
					03.590			2	26I	
					03.610					10,015
					03.610		TRAFFIC SIGNAL			
					03.610	CO2231	RIGGS AVE			
					03.610	CO6960	W MCKINSEY RD			
					03.631			2	24I	
					03.751		ORTHODONTIC ALLEY			
					03.840	CO2214	ADMIRAL RD			
					03.960	CO2214	ADMIRAL RD			
					03.970			2	36I	
					03.998		SEVERNA PARK			
					04.080	CO2211	MARBURY RD			
					04.120			3	36I	
					04.130			2	24I	
					04.180		TRAFFIC SIGNAL			

*A,B = UNIMPROVED; C = GRADED & DRAINED; D,E = SOIL,GRAVEL,STONE; F,G = LOW TYPE BITUMINOUS
H,I = HIGH TYPE BITUMINOUS; J = CONCRETE; K= BRICK; L = BLOCK

HIGHWAY LOCATION REFERENCE

COUNTY: ANNE ARUNDEL
DISTRICT: 5
DATE: 12/31/15

ROUTE NUMBER: **MD 648D** **CONTINUED**
INVENTORY DIRECTION: NORTH
ROUTE NAME: BALTO ANNAPOLIS BLVD

STATE SYSTEM	FUNCTIONAL CLASS	MEDIAN TYPE	ACCESS CONTROL	NHS	MILEPOINT		MILEPOINT DESCRIPTION	MARKED LANES	SURFACE WIDTH/TYPE*	AADT
STATE SECONDARY	URB COLL	NONE (UNDIV)	NONE	NOT NHS	04.180	MD 2	GOV RITCHIE HWY	2	24I	10,015

ROUTE NUMBER: **MD 648E**
INVENTORY DIRECTION: NORTH
ROUTE NAME: BALTO ANNAPOLIS BLVD

STATE SYSTEM	FUNCTIONAL CLASS	MEDIAN TYPE	ACCESS CONTROL	NHS	MILEPOINT		MILEPOINT DESCRIPTION	MARKED LANES	SURFACE WIDTH/TYPE*	AADT
STATE SECONDARY	URB MINOR ART	PAINTED	NONE	NOT NHS	00.000			3	42I	12,813
					00.000	CO4505	JUMPERS HOLE RD (BACK)			
					00.000		TRAFFIC SIGNAL			
					00.000	MD177	MOUNTAIN RD			
					00.020		SPUR FR MD 177 - SP238			
					00.030		SPEED LIMIT 30 MPH			
					00.040		SPUR TO MD 177 - SP165			
					00.062			3	60I	
					00.105			3	42I	
		CENTER TLA (UNDIV)			00.128			2	24I	
					00.188		CASTLE HARBOUR WAY			
					00.250		CASTLE HARBOUR WAY			
					00.250	CO1522	CEDARCLIFF DR			
					00.390	CO1531	HARRIET DR			
					00.520	OP417	FAYWOOD DR			
					00.560	CO1533	KEMPTON RD			
					00.720	OP425	SOUTHBRIDGE DR			
					00.720	CO1537	PHYLLIS DR			
		NONE (UNDIV)			00.750					
					00.775		MARLEY MEADOWS LA			
					00.820	CO775	HENSON RD			
					00.820	CO4338	CLARA CIR			
					00.880	CO774	NORMANDY DR			
					00.930	CO777	SCOTT AVE			
					00.950	CO773	BERTRAM DR			
					00.990	CO778	SUMAC RD			
					01.070					17,530

*A,B = UNIMPROVED; C = GRADED & DRAINED; D,E = SOIL,GRAVEL,STONE; F,G = LOW TYPE BITUMINOUS
H,I = HIGH TYPE BITUMINOUS; J = CONCRETE; K= BRICK; L = BLOCK

HIGHWAY LOCATION REFERENCE

COUNTY: ANNE ARUNDEL
DISTRICT: 5
DATE: 12/31/15

ROUTE NUMBER: **MD 648E** **CONTINUED**

INVENTORY DIRECTION: NORTH

ROUTE NAME: BALTO ANNAPOLIS BLVD

STATE SYSTEM	FUNCTIONAL CLASS	MEDIAN TYPE	ACCESS CONTROL	NHS	MILEPOINT		MILEPOINT DESCRIPTION	MARKED LANES	SURFACE WIDTH/TYPE*	AADT
STATE SECONDARY	URB MINOR ART	NONE (UNDIV)	NONE	NOT NHS	01.070	CO780	MARLEY STATION RD	2	24I	17,530
					01.070		TRAFFIC SIGNAL			
					01.070	CO4237	MARLEY NECK BLVD			
					01.117		MARLEY NECK CHURCH OF THE NAZARENE			
		CENTER TLA (UNDIV)			01.140					
		PAINTED			01.203					
					01.240		MARLEY MIDDLE SCHOOL			
					01.240	CO781	CEDAR PL			
		NONE (UNDIV)			01.262					
					01.330	CO426	MARLEY NECK RD			
		PAINTED			01.360					
		CENTER TLA (UNDIV)			01.380					
					01.390	CO760	QUEEN ANNE RD			
					01.440	CO759	MCGUIRK DR			
					01.480	CO757	SUMMIT AVE			
		PAINTED			01.510					
					01.510	CO748	HOLLAWAY RD			
					01.530			2	40I	
					01.550			3	48I	
					01.557		SPEED LIMIT 35 MPH			
					01.570			4	48I	
					01.636		BEGIN BRIDGE			
					01.660		STRUC #020074001 - MARLEY CREEK			
					01.680		END BRIDGE			
		CURBED			01.710			4	52I	
					01.750		SPUR TO MD 270 - SP33			
					01.770			4	48I	16,383
					01.770	MD648G	BALTO ANNAPOLIS BLVD			
					01.770		TRAFFIC SIGNAL			
					01.770	MD270	FURNACE BRANCH RD			
					01.790		SPUR FR MD 270 - SP114			
					01.820	RP 10- 2	RAMP 2 FR MD 648E WB TO MD 10 NB			
					01.850	RP 10- 4	RAMP 4 FR MD 10 NB TO MD 648E EB			

*A,B = UNIMPROVED; C = GRADED & DRAINED; D,E = SOIL,GRAVEL,STONE; F,G = LOW TYPE BITUMINOUS
H,I = HIGH TYPE BITUMINOUS; J = CONCRETE; K= BRICK; L = BLOCK

HIGHWAY LOCATION REFERENCE

COUNTY: ANNE ARUNDEL
DISTRICT: 5
DATE: 12/31/15

ROUTE NUMBER: **MD 648E** **CONTINUED**

INVENTORY DIRECTION: NORTH

ROUTE NAME: BALTO ANNAPOLIS BLVD

STATE SYSTEM	FUNCTIONAL CLASS	MEDIAN TYPE	ACCESS CONTROL	NHS	MILEPOINT		MILEPOINT DESCRIPTION	MARKED LANES	SURFACE WIDTH/TYPE*	AADT
STATE SECONDARY	URB MINOR ART	CURBED	NONE	NOT NHS	01.900		CROSSOVER - XO42	4	48I	16,383
					01.900	RP 10- 3	RAMP 3 FR MD 648E EB TO RAMP 2 (TO MD10)			
					01.970		BEGIN BRIDGE			
					01.990			5	60I	11,170
					01.990	RP 10- 1	RAMP 1 FR MD 10 NB TO MD 648E WB			
					01.990	RP 10- 5	RAMP 5 FR MD 10 SB TO MD 648E EB			
					01.990	MD 10	ARUNDEL EXPWY			
					01.990	RP 10- 1	RAMP 1 FR MD 10 NB TO MD 648E WB			
					01.990		STRUC #020116001			
					02.030		END BRIDGE			
					02.050			4	48I	
					02.050	RP 10- 5	RAMP 5 FR MD 10 SB TO MD 648E EB			
					02.080		CROSSOVER - XO38			
					02.080	RP 10- 7	RAMP 7 FR MD 648E TO RAMP 6 (TO MD 10)			
					02.080	RP 10- 8	RAMP 8 FR MD 10 SB TO MD 648E WB			
					02.130	RP 10- 6	RAMP 6 FR MD 648E EB TO MD 10 SB			
					02.190		SPEED LIMIT 30 MPH			
		CENTER TLA (UNDIV)			02.200					
					02.200	CO747	GLENWOOD DR			
					02.200	CO731	PILLSBURY PL			
					02.280	CO732	BINKEY RD			
		NONE (UNDIV)			02.315			2	50I	
					02.330	CO733	CHESTER CIR			
					02.340	CO4269	GLEN OAK AVE			
					02.370			2	46I	
					02.390			2	24I	
					02.450			2	22I	
					02.450	CO728	HARDING RD			
					02.450	CO706	AMBERLY RD			
					02.450		TRAFFIC SIGNAL			
		PAINTED			02.490			2	24I	
		NONE (UNDIV)			02.520			2	22I	
					02.660			2	24I	

*A,B = UNIMPROVED; C = GRADED & DRAINED; D,E = SOIL,GRAVEL,STONE; F,G = LOW TYPE BITUMINOUS
H,I = HIGH TYPE BITUMINOUS; J = CONCRETE; K= BRICK; L = BLOCK

HIGHWAY LOCATION REFERENCE

COUNTY: ANNE ARUNDEL
DISTRICT: 5
DATE: 12/31/15

ROUTE NUMBER: **MD 648E** **CONTINUED**

INVENTORY DIRECTION: NORTH

ROUTE NAME: BALTO ANNAPOLIS BLVD

STATE SYSTEM	FUNCTIONAL CLASS	MEDIAN TYPE	ACCESS CONTROL	NHS	MILEPOINT		MILEPOINT DESCRIPTION	MARKED LANES	SURFACE WIDTH/TYPE*	AADT
STATE SECONDARY	URB MINOR ART	NONE (UNDIV)	NONE	NOT NHS	02.660	CO667	GLEN RD	2	24I	11,170
					02.660		TRAFFIC SIGNAL			
		CENTER TLA (UNDIV)			02.695			2	22I	
		NONE (UNDIV)			02.787					
					02.810	CO670	KUETHE RD			
		PAINTED			02.832			2	24I	
		NONE (UNDIV)			02.852			2	22I	
					02.970			2	34I	
					02.970	CO671	O ST NE			
					02.990			2	24I	
					03.040		SPUR FR MD 2 - SP174			
		CURBED			03.070			3	36I	16,973
					03.070	MD 2	GOV RITCHIE HWY			
					03.070		TRAFFIC SIGNAL			
					03.100		SPUR TO MD 2 - SP223			
					03.100		SPUR FR MD 2 - SP72			
					03.120			4	48I	
					03.150	CO6845	BARBARA MOELLER WAY			
		PAINTED			03.210					
		NONE (UNDIV)			03.230					
					03.230	CO654	DELAWARE AVE			
					03.290			3	36I	
					03.290		TRAFFIC SIGNAL			
					03.290	MD 3BU	CRAIN HWY			
		PAINTED			03.330					
					03.330	OP207	PLATZER LA SW			
		NONE (UNDIV)			03.375					
					03.420			2	36I	
					03.420	CO6564	OAK LA NW			
					03.438		HOLY TRINITY CATHOLIC CHURCH			
					03.510	CO649	MAPLE LA NW			
					03.560	CO650	CHESTNUT LA			
					03.600	CO651	LINDEN LA NW			

*A,B = UNIMPROVED; C = GRADED & DRAINED; D,E = SOIL,GRAVEL,STONE; F,G = LOW TYPE BITUMINOUS
H,I = HIGH TYPE BITUMINOUS; J = CONCRETE; K= BRICK; L = BLOCK

HIGHWAY LOCATION REFERENCE

COUNTY: ANNE ARUNDEL
DISTRICT: 5
DATE: 12/31/15

ROUTE NUMBER: **MD 648E** **CONTINUED**

INVENTORY DIRECTION: NORTH

ROUTE NAME: BALTO ANNAPOLIS BLVD

STATE SYSTEM	FUNCTIONAL CLASS	MEDIAN TYPE	ACCESS CONTROL	NHS	MILEPOINT		MILEPOINT DESCRIPTION	MARKED LANES	SURFACE WIDTH/TYPE*	AADT
STATE SECONDARY	URB MINOR ART	PAINTED	NONE	NOT NHS	03.718			2	48I	16,973
					03.718		DRAINAGE STRUC #020061X01			
					03.730			3	48I	
		NONE (UNDIV)			03.810			4	48I	16,100
					03.810		TRAFFIC SIGNAL			
					03.810	MD176	DORSEY RD			
					03.810	CO3616	8TH AVE NW			
					03.863		SPEED LIMIT 40 MPH			
				NHS	03.910					
					03.910		TRAFFIC SIGNAL			
					03.910		ENT TO LIGHT RAIL STATION			
					03.910		ENT TO CROMWELL FIELD SHOP CTR			
					03.980		ENT TO LIGHT RAIL STATION			
					03.980		TRAFFIC SIGNAL			
		CURBED			04.100					
					04.100		TRAFFIC SIGNAL			
					04.100	CO534	EASTERN ST			
					04.160		DRAINAGE STRUC #020300X01			
					04.170	RP 97- 2	RAMP 2 FR MD 648E WB TO IS 97 NB			
					04.210	RP 97- 3	RAMP 3 FR MD 648E EB TO RAMP 2 (IS97 NB)			
					04.210	RP 97- 4	RAMP 4 FR RAMP 1 (FR IS97 NB) TO MD 648E			
					04.210		CROSSOVER - XO63			
					04.260	RP 97- 1	RAMP 1 FR IS 97 NB TO MD 648E WB			
				NOT NHS	04.290					17,533
					04.290	IS 97	NO NAME			
					04.290		STRUC #020060002			
					04.290		EXIT #16			
					04.310	RP 97- 7	RAMP 7 FR MD 648E WB TO IS 97 SB			
					04.360	RP 97- 5	RAMP 5 FR RAMP 8 (FR IS97 SB) TO MD 648E			
					04.360	RP 97- 6	RAMP 6 FR MD 648E TO RAMP 7 (TO IS97 SB)			
					04.360		CROSSOVER - XO62			
					04.360		TRAFFIC SIGNAL			
					04.400		SPEED LIMIT 30 MPH			

*A,B = UNIMPROVED; C = GRADED & DRAINED; D,E = SOIL,GRAVEL,STONE; F,G = LOW TYPE BITUMINOUS
H,I = HIGH TYPE BITUMINOUS; J = CONCRETE; K= BRICK; L = BLOCK

HIGHWAY LOCATION REFERENCE

COUNTY: ANNE ARUNDEL
DISTRICT: 5
DATE: 12/31/15

ROUTE NUMBER: **MD 648E** **CONTINUED**

INVENTORY DIRECTION: NORTH

ROUTE NAME: BALTO ANNAPOLIS BLVD

STATE SYSTEM	FUNCTIONAL CLASS	MEDIAN TYPE	ACCESS CONTROL	NHS	MILEPOINT		MILEPOINT DESCRIPTION	MARKED LANES	SURFACE WIDTH/TYPE*	AADT
STATE SECONDARY	URB MINOR ART	CURBED	NONE	NOT NHS	04.400	RP 97- 8	RAMP 8 FR IS 97 SB TO MD 648E WB	4	48I	17,533
		CENTER TLA (UNDIV)			04.440			3	32I	
					04.490			2	24I	
		PAINTED			04.500					
					04.500	CO572	BREMER DR			
		NONE (UNDIV)			04.553					
					04.560	CO571	WELLS AVE			
					04.580	CO199	BROADVIEW BLVD			
					04.580		TRAFFIC SIGNAL			
					04.640	CO569	FERDINAND AVE			
					04.810	CO554	FERNDALE RD			
					04.810		TRAFFIC SIGNAL			
					04.850	CO241	OAKLEIGH AVE			
					04.940			2	25I	
					04.940		TRAFFIC SIGNAL			
					04.940	CO242	WELLHAM AVE			
					05.030	CO240	EUGENIA AVE			
					05.090	CO239	FERNDALE AVE			
					05.100			2	24I	14,673
					05.100	CO198	ORCHARD RD			
					05.100	CO562	HOLLINS FERRY RD			
					05.170	CO227	5TH AVE			
					05.180		SOPHIA CT			
					05.210		CHRISTOS CT			
					05.230	CO3865	4TH AVE			
					05.290	CO3974	WINDY HILL LA			
					05.340	CO218	2ND AVE N			
					05.340	CO5490	LINDALE WOODS AVE			
		PAINTED			05.373			2	22I	
		NONE (UNDIV)			05.420			2	24I	
					05.420	CO217	1ST AVE W			
					05.420		TRAFFIC SIGNAL			
					05.420	CO6575	1ST AVE E			

*A,B = UNIMPROVED; C = GRADED & DRAINED; D,E = SOIL,GRAVEL,STONE; F,G = LOW TYPE BITUMINOUS
H,I = HIGH TYPE BITUMINOUS; J = CONCRETE; K= BRICK; L = BLOCK

HIGHWAY LOCATION REFERENCE

COUNTY: ANNE ARUNDEL
DISTRICT: 5
DATE: 12/31/15

ROUTE NUMBER: **MD 648E** **CONTINUED**

INVENTORY DIRECTION: NORTH

ROUTE NAME: BALTO ANNAPOLIS BLVD

STATE SYSTEM	FUNCTIONAL CLASS	MEDIAN TYPE	ACCESS CONTROL	NHS	MILEPOINT		MILEPOINT DESCRIPTION	MARKED LANES	SURFACE WIDTH/TYPE*	AADT
STATE SECONDARY	URB MINOR ART	NONE (UNDIV)	NONE	NOT NHS	05.460	CO221	WILLOWDALE AVE	2	24I	14,673
					05.500	CO5118	CEDAR TREE RD			
					05.500		NO NAME			
					05.570	CO5745	SANDY RIDGE DR			
					05.640	CO223	BIRCH AVE			
					05.680		SPEED LIMIT 40 MPH			
					05.856		DRAINAGE STRUC #020062X01			
					05.880			2	34I	
					05.911			3	34I	
					05.941			3	44I	
					05.957			4	44I	
					05.980	CO185	EDGEWOOD RD			
					06.070	CO273	FURNACE BRANCH RD			
					06.070		TRAFFIC SIGNAL			
					06.160	CO4235	SCHULAMAR RD			
					06.210	CO165	ARMISTEAD ST			
					06.240		SPUR FR MD 169 - SP322			
					06.260					21,793
					06.260		TRAFFIC SIGNAL			
					06.260	MD169	E MAPLE RD			
					06.270		SPUR TO MD 169 - SP39			
		CURBED			06.290			4	48I	
					06.300	RP695- 4	RAMP 4 FR MD 648E NB TO IS 695 EB			
					06.330	RP695- 6	RAMP 6 FR IS 695 EB TO MD 648E SB			
					06.350	RP695- 5	RAMP 5 FR MD 648E TO RAMP 4 (TO IS695)			
					06.350	RP695- 3	RAMP 3 FR RAMP 6 (FR IS 695) TO MD 648E			
					06.400		BEGIN BRIDGE			
					06.430					15,413
					06.430	IS695	BALTO BELTWAY (INNER LOOP)			
					06.430		EXIT #5			
					06.430	RP695- 1	RAMP 1 FR MD 648E NB TO IS 695 WB			
					06.430		STRUC #020057001			
					06.430	RP 97- 6	RAMP 6 FR IS 695 EB TO IS 97 SB			

*A,B = UNIMPROVED; C = GRADED & DRAINED; D,E = SOIL,GRAVEL,STONE; F,G = LOW TYPE BITUMINOUS
H,I = HIGH TYPE BITUMINOUS; J = CONCRETE; K= BRICK; L = BLOCK

HIGHWAY LOCATION REFERENCE

COUNTY: ANNE ARUNDEL
DISTRICT: 5
DATE: 12/31/15

ROUTE NUMBER: **MD 648E** **CONTINUED**
INVENTORY DIRECTION: NORTH
ROUTE NAME: BALTO ANNAPOLIS BLVD

STATE SYSTEM	FUNCTIONAL CLASS	MEDIAN TYPE	ACCESS CONTROL	NHS	MILEPOINT		MILEPOINT DESCRIPTION	MARKED LANES	SURFACE WIDTH/TYPE*	AADT
STATE SECONDARY	URB MINOR ART	CURBED	NONE	NOT NHS	06.430	IS695	BALTO BELTWAY (OUTER LOOP)	4	48I	15,413
					06.460		END BRIDGE			
					06.520	RP695- 1	RAMP 1 FR MD 648E NB TO IS 695 WB			
					06.530		CROSSOVER			
					06.530	CO 79	LYNVUE RD			
					06.530	RP695- 8	RAMP 8 FR MD 648E TO RAMP 1 (TO IS695)			
					06.540	RP695- 7	RAMP 7 FR RAMP 2 (FR IS695) TO MD 648E			
					06.560	RP695- 2	RAMP 2 FR IS 695 WB TO MD 648E NB			
					06.590	CO 80	WANDA RD			
		NONE (UNDIV)			06.650			4	44I	
					06.660		TRAFFIC SIGNAL			
					06.660	CO164	HAMMONDS LA			
					06.660	CO4396	GROVE RIDGE CT			
					06.691			3	36I	
					06.730			2	24I	
					06.730		HILLVIEW DR			
					06.930		SPEED LIMIT 30 MPH			
					06.950			3	36I	
					07.001			2	24I	
					07.030		SPUR FR MD 170 - SP217			
					07.050					11,403
					07.050		TRAFFIC SIGNAL			
					07.050	MD170	BELLE GROVE RD			
					07.070		SPUR FR MD 170 - SP265			
		PAINTED			07.094					
		NONE (UNDIV)			07.140			2	34I	
					07.160			2	24I	
					07.160		STRUC OVERHEAD - LIGHT RAIL			
					07.180	CO 81	BOULEVARD PL			
					07.210	CO 94	LAKE FRONT DR			
					07.530					11,553
					07.530		TRAFFIC SIGNAL			
					07.530	CO117	SHENANDOAH AVE			

*A,B = UNIMPROVED; C = GRADED & DRAINED; D,E = SOIL,GRAVEL,STONE; F,G = LOW TYPE BITUMINOUS
H,I = HIGH TYPE BITUMINOUS; J = CONCRETE; K= BRICK; L = BLOCK

HIGHWAY LOCATION REFERENCE

COUNTY: ANNE ARUNDEL
DISTRICT: 5
DATE: 12/31/15

ROUTE NUMBER: **MD 648E** **CONTINUED**
INVENTORY DIRECTION: NORTH
ROUTE NAME: BALTO ANNAPOLIS BLVD

STATE SYSTEM	FUNCTIONAL CLASS	MEDIAN TYPE	ACCESS CONTROL	NHS	MILEPOINT		MILEPOINT DESCRIPTION	MARKED LANES	SURFACE WIDTH/TYPE*	AADT
STATE SECONDARY	URB MINOR ART	NONE (UNDIV)	NONE	NOT NHS	07.530	MD168	NURSERY RD	2	24I	11,553
					07.595		SEWAGE PUMPING STATION			
					07.610		SPEED LIMIT 40 MPH			
					07.790		BEGIN BRIDGE			
					07.830		STRUC #020056001 - PATAPSCO RIVER			
					07.830		BALTIMORE CO/L			

ROUTE NUMBER: **MD 648F**
INVENTORY DIRECTION: NORTH
ROUTE NAME: BALTO ANNAPOLIS BLVD

STATE SYSTEM	FUNCTIONAL CLASS	MEDIAN TYPE	ACCESS CONTROL	NHS	MILEPOINT		MILEPOINT DESCRIPTION	MARKED LANES	SURFACE WIDTH/TYPE*	AADT
STATE SECONDARY	URB LOCAL	NONE (UNDIV)	NONE	NOT NHS	00.000			2	22I	881
					00.000	US 50	BLUE STAR MEMORIAL HWY			
					00.000		STOP SIGN			
					00.052		SPEED LIMIT 30 MPH			
					00.370	CO5039	OLD STURBRIDGE RD			
					00.420			2	24I	
					00.560			1	16I	
					00.560		SPUR FR MD 2			
					00.610	MD 2	GOV RITCHIE HWY			

ROUTE NUMBER: **MD 648G**
INVENTORY DIRECTION: NORTH
ROUTE NAME: BALTO ANNAPOLIS BLVD

STATE SYSTEM	FUNCTIONAL CLASS	MEDIAN TYPE	ACCESS CONTROL	NHS	MILEPOINT		MILEPOINT DESCRIPTION	MARKED LANES	SURFACE WIDTH/TYPE*	AADT
STATE SECONDARY	URB LOCAL	NONE (UNDIV)	NONE	NOT NHS	00.000			2	24I	0
					00.000	MD648E	BALTO ANNAPOLIS BLVD			
					00.000	MD270	FURNACE BRANCH RD (BACK)			
					00.000		TRAFFIC SIGNAL			
					00.050			2	24H	
					00.050	MD648I	MCGIVNEY WAY			
					00.100			2	28G	

*A,B = UNIMPROVED; C = GRADED & DRAINED; D,E = SOIL,GRAVEL,STONE; F,G = LOW TYPE BITUMINOUS
H,I = HIGH TYPE BITUMINOUS; J = CONCRETE; K= BRICK; L = BLOCK

HIGHWAY LOCATION REFERENCE

COUNTY: ANNE ARUNDEL
DISTRICT: 5
DATE: 12/31/15

ROUTE NUMBER: **MD 648G** **CONTINUED**
INVENTORY DIRECTION: NORTH
ROUTE NAME: BALTO ANNAPOLIS BLVD

STATE SYSTEM	FUNCTIONAL CLASS	MEDIAN TYPE	ACCESS CONTROL	NHS	MILEPOINT	MILEPOINT DESCRIPTION	MARKED LANES	SURFACE WIDTH/TYPE*	AADT
STATE SECONDARY	URB LOCAL	NONE (UNDIV)	NONE	NOT NHS	00.130	ROAD END - GUARDRAIL	2	28G	0

ROUTE NUMBER: **MD 648H**
INVENTORY DIRECTION: NORTH
ROUTE NAME: BALTO ANNAPOLIS BLVD

STATE SYSTEM	FUNCTIONAL CLASS	MEDIAN TYPE	ACCESS CONTROL	NHS	MILEPOINT	MILEPOINT DESCRIPTION	MARKED LANES	SURFACE WIDTH/TYPE*	AADT
STATE SECONDARY	URB MINOR ART	NONE (UNDIV)	NONE	NOT NHS	00.000		2	24I	15,915
					00.000	TRAFFIC SIGNAL			
					00.000 CO2150	WHITE RD (BACK)			
					00.000 MD 2	GOV RITCHIE HWY			
					00.020	SPUR FR MD 2			
					00.060	SPEED LIMIT 40 MPH			
					00.110	STRUC #020188001 - CATTAIL CREEK			
					00.220 MD648AA	ASBURY DR			
					00.290		3	36I	
					00.290 CO3667	SIMMONS LA			
					00.290 CO2136	BERRYWOOD DR			
					00.329		2	24I	
		PAINTED			00.380				
					00.380 CO5473	TARKS LA			
		NONE (UNDIV)			00.420		2	34I	
					00.430		2	24I	
					00.450 OP646	ODEN RD			
					00.460 CO4880	WILETT DR			
					00.480 CO2146	HILLS RD			
		PAINTED			00.630				
					00.630 CO2147	DENNIS RD			
		NONE (UNDIV)			00.670				
					00.670 CO2131	LOWER MAGOTHY BEACH RD			
					00.670	TRAFFIC SIGNAL			
		PAINTED			00.710				
					00.763	DRAINAGE STRUC #020050X01			
		NONE (UNDIV)			00.818				

*A,B = UNIMPROVED; C = GRADED & DRAINED; D,E = SOIL,GRAVEL,STONE; F,G = LOW TYPE BITUMINOUS
H,I = HIGH TYPE BITUMINOUS; J = CONCRETE; K= BRICK; L = BLOCK

HIGHWAY LOCATION REFERENCE

COUNTY: ANNE ARUNDEL
DISTRICT: 5
DATE: 12/31/15

ROUTE NUMBER: **MD 648H** **CONTINUED**

INVENTORY DIRECTION: NORTH

ROUTE NAME: BALTO ANNAPOLIS BLVD

STATE SYSTEM	FUNCTIONAL CLASS	MEDIAN TYPE	ACCESS CONTROL	NHS	MILEPOINT		MILEPOINT DESCRIPTION	MARKED LANES	SURFACE WIDTH/TYPE*	AADT
STATE SECONDARY	URB MINOR ART	NONE (UNDIV)	NONE	NOT NHS	00.860	CO5472	BOLDEN CT	2	24I	15,915
					00.860	CO4130	LAGUNA CIR			
					01.100	CO2126	RIVERDALE RD			
					01.120	OP607	MCQUAY RD			
					01.190	CO2130	PERTCH RD			
					01.280	CO5200	OLD MAGOTHY BRIDGE RD			
					01.320	CO4303	OLD EARLEIGH HEIGHTS RD			
					01.380					6,155
					01.380		TRAFFIC SIGNAL			
					01.380	CO2041	MAGOTHY BRIDGE RD			
					01.470		JULIAS LA (PVT)			
					01.520		JULIAS LA (PVT)			
					01.630		KEEDYS LA (PVT)			
					01.700	CO2105	ULLMAN RD			
		PAINTED			01.900					
		NONE (UNDIV)			01.930					
					01.980	CO1607	CATHERINE AVE			
					01.980		TRAFFIC SIGNAL			
					01.980	CO2069	PASADENA RD			
		PAINTED			02.012					
		NONE (UNDIV)			02.044					
					02.100	OP5251	FAWN AVE			
					02.131		ATHLETIC FIELD			
					02.160	CO3623	DRUID HILL AVE			
					02.308		DRAINAGE STRUC #020081X01			
					02.320	CO2057	OLD MILL RD			
NAME: WATERFORD RD					02.390	MD915	BALTO ANNAPOLIS BLVD			
					02.600		WIRTH HARE DR (PVT)			
					02.750		BEGIN BRIDGE			
					02.770	MD100	NO NAME			
					02.770		STRUC #020104001			
					02.780		END BRIDGE			
					02.790		BEGIN BRIDGE			

*A,B = UNIMPROVED; C = GRADED & DRAINED; D,E = SOIL,GRAVEL,STONE; F,G = LOW TYPE BITUMINOUS
H,I = HIGH TYPE BITUMINOUS; J = CONCRETE; K= BRICK; L = BLOCK

HIGHWAY LOCATION REFERENCE

COUNTY: ANNE ARUNDEL
DISTRICT: 5
DATE: 12/31/15

ROUTE NUMBER: **MD 648H** **CONTINUED**
INVENTORY DIRECTION: NORTH
ROUTE NAME: WATERFORD RD

STATE SYSTEM	FUNCTIONAL CLASS	MEDIAN TYPE	ACCESS CONTROL	NHS	MILEPOINT		MILEPOINT DESCRIPTION	MARKED LANES	SURFACE WIDTH/TYPE*	AADT
STATE SECONDARY	URB MINOR ART	NONE (UNDIV)	NONE	NOT NHS	02.810		STRUC #020105001	2	24I	6,155
					02.810	MD100	NO NAME (WB/L)			
					02.830		END BRIDGE			
		CENTER TLA (UNDIV)			02.876					
					02.970	CO6117	NORTH STAR DR			
					02.970	CO4710	PINEWOOD DR			
					03.167	CO6921	CHAMPION LANE			
		NONE (UNDIV)			03.170					
		PAINTED			03.200			2	22I	
		NONE (UNDIV)			03.240			2	24I	
					03.390			2	28I	
		PAINTED			03.400			2	27I	
		NONE (UNDIV)			03.450			2	40I	
					03.490	CO1546	SOLLEY RD (AHEAD)			
					03.490		TRAFFIC SIGNAL			
					03.490	MD177	MOUNTAIN RD			

ROUTE NUMBER: **MD 648I**
INVENTORY DIRECTION: EAST
ROUTE NAME: MCGIVNEY WAY

STATE SYSTEM	FUNCTIONAL CLASS	MEDIAN TYPE	ACCESS CONTROL	NHS	MILEPOINT		MILEPOINT DESCRIPTION	MARKED LANES	SURFACE WIDTH/TYPE*	AADT
STATE SECONDARY	URB LOCAL	NONE (UNDIV)	NONE	NOT NHS	00.000			2	26H	0
					00.000	MD648G	BALTO ANNAPOLIS BLVD			
					00.111		MCGIVNEY POINT KNIGHTS OF COLUMBUS			
					00.130		ROAD END - GUARDRAIL			

ROUTE NUMBER: **MD 652**
INVENTORY DIRECTION: NORTH
ROUTE NAME: OLD TELEGRAPH RD

STATE SYSTEM	FUNCTIONAL CLASS	MEDIAN TYPE	ACCESS CONTROL	NHS	MILEPOINT		MILEPOINT DESCRIPTION	MARKED LANES	SURFACE WIDTH/TYPE*	AADT
STATE SECONDARY	URB LOCAL	NONE (UNDIV)	NONE	NOT NHS	00.000			2	24I	4,811
					00.000		CUL DE SAC			

*A,B = UNIMPROVED; C = GRADED & DRAINED; D,E = SOIL,GRAVEL,STONE; F,G = LOW TYPE BITUMINOUS
H,I = HIGH TYPE BITUMINOUS; J = CONCRETE; K= BRICK; L = BLOCK

HIGHWAY LOCATION REFERENCE

COUNTY: ANNE ARUNDEL
DISTRICT: 5
DATE: 12/31/15

ROUTE NUMBER: **MD 652** **CONTINUED**
INVENTORY DIRECTION: NORTH
ROUTE NAME: OLD TELEGRAPH RD

STATE SYSTEM	FUNCTIONAL CLASS	MEDIAN TYPE	ACCESS CONTROL	NHS	MILEPOINT		MILEPOINT DESCRIPTION	MARKED LANES	SURFACE WIDTH/TYPE*	AADT
STATE SECONDARY	URB LOCAL	NONE (UNDIV)	NONE	NOT NHS	00.090		SMITHS RD (PVT)	2	24I	4,811
					00.130	CO5363	MERRIWEATHER WAY			
					00.144		SPEED LIMIT 35 MPH			
					00.230	CO908	QUEENSTOWN RD			
					00.390		DRAINAGE 36" CMP			
					00.550	CO4853	CABOVER DR			
					00.680			2	32I	
					00.680		SPUR TO MD 176			
					00.690		STOP SIGN			
					00.690	MD176	DORSEY RD			

ROUTE NUMBER: **MD 665**
INVENTORY DIRECTION: EAST
ROUTE NAME: ARIS T ALLEN BLVD

STATE SYSTEM	FUNCTIONAL CLASS	MEDIAN TYPE	ACCESS CONTROL	NHS	MILEPOINT		MILEPOINT DESCRIPTION	MARKED LANES	SURFACE WIDTH/TYPE*	AADT
STATE PRIMARY	URB FRWY EXPWY	POSITIVE BARRIER	FULL	NHS	00.000			4	48I	59,282
					00.000	RP595-11	RAMP 11 FR IS 595 WB TO IS 595 WB			
					00.000	RP595-10	RAMP 10 FR IS 595 EB TO IS 595 EB			
					00.000		EXIT #22			
					00.100					
					00.210		SPEED LIMIT 50 MPH			
					00.270	RP595- 7	RAMP 7 FR IS 595 WB TO MD 665 SB			
					00.270		STRUC #020161001			
					00.450			5	60I	
					00.450	RP595- 7	RAMP 7 FR IS 595 WB TO MD 665 SB			
					00.520		STRUC #020162001 - (WB/L OUT OF SIGHT)			
					00.624			4	48I	
		CURBED			00.680					
					00.750	RP595- 9	RAMP 9 FR MD 665 WB TO IS 595 EB			
					00.770	RP665- 3	RAMP 3 FR MD 665 EB TO RIVA RD NB			
					00.830	RP665- 8	RAMP 8 FR RIVA RD SB TO MD 665 WB			
					00.901		BEGIN BRIDGE			
					00.930	CO2749	RIVA RD			

*A,B = UNIMPROVED; C = GRADED & DRAINED; D,E = SOIL,GRAVEL,STONE; F,G = LOW TYPE BITUMINOUS
H,I = HIGH TYPE BITUMINOUS; J = CONCRETE; K= BRICK; L = BLOCK

HIGHWAY LOCATION REFERENCE

COUNTY: ANNE ARUNDEL
DISTRICT: 5
DATE: 12/31/15

ROUTE NUMBER: **MD 665** **CONTINUED**

INVENTORY DIRECTION: EAST

ROUTE NAME: ARIS T ALLEN BLVD

STATE SYSTEM	FUNCTIONAL CLASS	MEDIAN TYPE	ACCESS CONTROL	NHS	MILEPOINT		MILEPOINT DESCRIPTION	MARKED LANES	SURFACE WIDTH/TYPE*	AADT
STATE PRIMARY	URB FRWY EXPWY	CURBED	FULL	NHS	00.930		STRUC #020164001	4	48I	59,282
					00.940		END BRIDGE			
			PARTIAL		01.060					
					01.060	RP665- 7	RAMP 7 FR MD 665 WB TO RIVA RD SB			
					01.080	RP665- 4	RAMP 4 FR RIVA RD NB TO MD 665 EB			
					01.140		SPEED LIMIT 55 MPH			
					01.270	CO5514	ANNAPOLIS HARBOR CENTER DR			
					01.290			5	60I	
					01.340			4	48I	
					01.340	RP665- 3	RAMP 3 FR MD 665 EB TO MD 2 NB			
					01.440	RP665- 8	RAMP 8 FR MD 2 SB TO MD 665 WB			
		UNPROTECTED			01.500					
					01.520	RP665- 5	RAMP 5 FR MD 2 SB TO MD 665 EB			
STATE SECONDARY					01.560					
					01.560		STRUC #020165002			
					01.560	MD 2	SOLOMONS ISLAND RD			
					01.630	RP665- 1	RAMP 1 FR MD 2 NB TO MD 665 WB			
					01.680	RP665- 4	RAMP 4 FR MD 2 NB TO MD 665 EB			
		POSITIVE BARRIER			01.768			4	52I	
					01.768	RP665- 2	RAMP 2 FR MD 665 WB TO MD 2 NB			
					01.780		SPEED LIMIT 50 MPH			
					01.821		BEGIN BRIDGE			
					01.850		STRUC #020199001 - CHURCH CREEK			
					01.872		END BRIDGE			
		UNPROTECTED			01.927					
					01.950	MD665A	VINEYARD RD			
					01.950		IN CORP LMTS ANNAPOLIS			
					01.970			4	48I	
					02.030	MD665B	NO NAME			
		CURBED			02.240					
		UNPROTECTED			02.300					
					02.350			5	60I	
		CURBED			02.430					

*A,B = UNIMPROVED; C = GRADED & DRAINED; D,E = SOIL,GRAVEL,STONE; F,G = LOW TYPE BITUMINOUS
H,I = HIGH TYPE BITUMINOUS; J = CONCRETE; K= BRICK; L = BLOCK

HIGHWAY LOCATION REFERENCE

COUNTY: ANNE ARUNDEL
DISTRICT: 5
DATE: 12/31/15

ROUTE NUMBER: **MD 665** **CONTINUED**
INVENTORY DIRECTION: EAST
ROUTE NAME: ARIS T ALLEN BLVD

STATE SYSTEM	FUNCTIONAL CLASS	MEDIAN TYPE	ACCESS CONTROL	NHS	MILEPOINT		MILEPOINT DESCRIPTION	MARKED LANES	SURFACE WIDTH/TYPE*	AADT
STATE SECONDARY	URB FRWY EXPWY	CURBED	PARTIAL	NHS	02.450		SPEED LIMIT 40 MPH	5	60I	59,282
					02.520		SPUR FR MD 665C			
					02.550			5	64I	34,381
					02.550		TRAFFIC SIGNAL			
					02.550	MD665C	CHINQUAPIN ROUND RD			
					02.550		CROSSOVER			
					02.570		SPUR TO MD 665C			
		NONE (UNDIV)			02.620			5	60I	
					02.620	MU1870	LOUIS DR			
					02.680		ENT TO FIRE DEPT			
					02.680		TRAFFIC SIGNAL			
					02.680	MU441	BYWATER RD			
					02.680	CO5464	FOREST DR (AHEAD)			

ROUTE NUMBER: **MD 665A**
INVENTORY DIRECTION: SOUTH
ROUTE NAME: VINEYARD RD

STATE SYSTEM	FUNCTIONAL CLASS	MEDIAN TYPE	ACCESS CONTROL	NHS	MILEPOINT		MILEPOINT DESCRIPTION	MARKED LANES	SURFACE WIDTH/TYPE*	AADT
STATE SECONDARY	URB LOCAL	NONE (UNDIV)	NONE	NOT NHS	00.000			2	28H	98
					00.000		STOP SIGN			
					00.000	MD665	ARIS T ALLEN BLVD			
					00.050	OP971	VINEYARD RD (AHEAD)			

ROUTE NUMBER: **MD 665B**
INVENTORY DIRECTION: NORTH
ROUTE NAME: NO NAME

STATE SYSTEM	FUNCTIONAL CLASS	MEDIAN TYPE	ACCESS CONTROL	NHS	MILEPOINT		MILEPOINT DESCRIPTION	MARKED LANES	SURFACE WIDTH/TYPE*	AADT
STATE SECONDARY	URB LOCAL	NONE (UNDIV)	NONE	NOT NHS	00.000			2	28I	98
					00.000	MD665	ARIS T ALLEN BLVD			
					00.000		STOP SIGN			
					00.010			2	28H	
					00.070	OP5173	NO NAME			

*A,B = UNIMPROVED; C = GRADED & DRAINED; D,E = SOIL,GRAVEL,STONE; F,G = LOW TYPE BITUMINOUS
H,I = HIGH TYPE BITUMINOUS; J = CONCRETE; K= BRICK; L = BLOCK

HIGHWAY LOCATION REFERENCE

COUNTY: ANNE ARUNDEL
DISTRICT: 5
DATE: 12/31/15

ROUTE NUMBER: **MD 665C**
INVENTORY DIRECTION: NORTH
ROUTE NAME: CHINQUAPIN ROUND RD

STATE SYSTEM	FUNCTIONAL CLASS	MEDIAN TYPE	ACCESS CONTROL	NHS	MILEPOINT		MILEPOINT DESCRIPTION	MARKED LANES	SURFACE WIDTH/TYPE*	AADT
STATE SECONDARY	URB COLL	CURBED	NONE	NOT NHS	00.000			4	48I	18,933
					00.000		TRAFFIC SIGNAL			
					00.000	MD665	ARIS T ALLEN BLVD			
					00.030		SPUR FR MD 665			
					00.030		SPUR TO MD 665			
		CENTER TLA (UNDIV)			00.090			2	30I	
					00.090	MU1070	FAIRFAX RD			
					00.140	MU650	CHINQUAPIN ROUND RD			

ROUTE NUMBER: **MD 665E**
INVENTORY DIRECTION: NORTH
ROUTE NAME: GRAND OAK DR

STATE SYSTEM	FUNCTIONAL CLASS	MEDIAN TYPE	ACCESS CONTROL	NHS	MILEPOINT		MILEPOINT DESCRIPTION	MARKED LANES	SURFACE WIDTH/TYPE*	AADT
STATE SECONDARY	URB LOCAL	NONE (UNDIV)	NONE	NOT NHS	00.000			2	30H	1,053
					00.000		STOP SIGN			
					00.000	CO2851	WILELINOR DR			
					00.060	MD665F	PYTHIAN DR			
					00.060		STOP SIGN			
					00.080			2	30I	
					00.090	RP665- 3	RAMP 3 FR MD 665 EB TO MD 2 NB (AHEAD)			
					00.090	MD 2	SOLOMONS ISLAND RD			
					00.090		TRAFFIC SIGNAL			

ROUTE NUMBER: **MD 665F**
INVENTORY DIRECTION: NORTH
ROUTE NAME: PYTHIAN DR

STATE SYSTEM	FUNCTIONAL CLASS	MEDIAN TYPE	ACCESS CONTROL	NHS	MILEPOINT		MILEPOINT DESCRIPTION	MARKED LANES	SURFACE WIDTH/TYPE*	AADT
STATE SECONDARY	URB LOCAL	NONE (UNDIV)	NONE	NOT NHS	00.000			2	30H	98
					00.000		STOP SIGN			
					00.000	MD665E	GRAND OAK DR			
					00.044		ANNAPOLIS 622 DR (ANNAPOLIS ELKS LODGE)			

*A,B = UNIMPROVED; C = GRADED & DRAINED; D,E = SOIL,GRAVEL,STONE; F,G = LOW TYPE BITUMINOUS
H,I = HIGH TYPE BITUMINOUS; J = CONCRETE; K= BRICK; L = BLOCK

HIGHWAY LOCATION REFERENCE

COUNTY: ANNE ARUNDEL
DISTRICT: 5
DATE: 12/31/15

ROUTE NUMBER: **MD 665F** **CONTINUED**
INVENTORY DIRECTION: NORTH
ROUTE NAME: PYTHIAN DR

STATE SYSTEM	FUNCTIONAL CLASS	MEDIAN TYPE	ACCESS CONTROL	NHS	MILEPOINT	MILEPOINT DESCRIPTION	MARKED LANES	SURFACE WIDTH/TYPE*	AADT
STATE SECONDARY	URB LOCAL	NONE (UNDIV)	NONE	NOT NHS	00.050		2	20H	98
					00.070		2	16H	
					00.190	ROAD END			
					00.190	ENT TO SWORD & SHIELD LOUNGE			

ROUTE NUMBER: **MD 672**
INVENTORY DIRECTION: EAST
ROUTE NAME: GREENBURY POINT RD

STATE SYSTEM	FUNCTIONAL CLASS	MEDIAN TYPE	ACCESS CONTROL	NHS	MILEPOINT	MILEPOINT DESCRIPTION	MARKED LANES	SURFACE WIDTH/TYPE*	AADT
STATE SECONDARY	URB COLL	PAINTED	NONE	NOT NHS	00.000		2	23I	8,624
					00.000 MD648A	BALTO ANNAPOLIS BLVD			
					00.010 CO2543	KENWOOD RD			
		NONE (UNDIV)			00.040		2	22I	
					00.120	TRAFFIC SIGNAL			
					00.120 GV 42	KINKAID RD			
					00.140	SPUR FR KINKAID RD			
					00.190 GV 49	GREENBURY POINT RD (AHEAD)			

ROUTE NUMBER: **MD 695**
INVENTORY DIRECTION: NORTH
ROUTE NAME: BALTIMORE BELTWAY (INNER LOOP)

STATE SYSTEM	FUNCTIONAL CLASS	MEDIAN TYPE	ACCESS CONTROL	NHS	MILEPOINT	MILEPOINT DESCRIPTION	MARKED LANES	SURFACE WIDTH/TYPE*	AADT
STATE PRIMARY	URB FRWY EXPWY	POSITIVE BARRIER	FULL	NHS	00.000		4	48J	36,541
					00.000	STRUC #BCZ001001 - CURTIS CREEK			
					00.000	BALTO CITY LINE			
					00.000	TOLL MAINTENANCE			
					00.160 MD710	EAST ORDNANCE RD			
					00.160	R/R #CSX 141 350 F			
		UNPROTECTED			00.210		4	48I	
					00.210	END BRIDGE			
		POSITIVE BARRIER			00.220				
					00.350	SPEED LIMIT 55 MPH			

*A,B = UNIMPROVED; C = GRADED & DRAINED; D,E = SOIL,GRAVEL,STONE; F,G = LOW TYPE BITUMINOUS
H,I = HIGH TYPE BITUMINOUS; J = CONCRETE; K= BRICK; L = BLOCK

HIGHWAY LOCATION REFERENCE

COUNTY: ANNE ARUNDEL
DISTRICT: 5
DATE: 12/31/15

ROUTE NUMBER: **MD 695** **CONTINUED**

INVENTORY DIRECTION: NORTH

ROUTE NAME: BALTIMORE BELTWAY (INNER LOOP)

STATE SYSTEM	FUNCTIONAL CLASS	MEDIAN TYPE	ACCESS CONTROL	NHS	MILEPOINT		MILEPOINT DESCRIPTION	MARKED LANES	SURFACE WIDTH/TYPE*	AADT
STATE PRIMARY	URB FRWY EXPWY	POSITIVE BARRIER	FULL	NHS	00.350		CROSSOVER	4	48I	36,541
		UNPROTECTED			00.370					
					00.440	RP 10- 4	RAMP 4 FR MD 10 NB TO MD 695 EB			
					00.440	RP 10- 2	RAMP 2 FR MD 695 TO RAMP 1 (TO MD 695)			
					00.514		CROSSOVER			
		POSITIVE BARRIER			00.600					
					00.740		BEGIN BRIDGE			
		UNPROTECTED			00.760					71,012
					00.760		END TOLL MAINTENANCE			
					00.760	MD 10	ARUNDEL EXPWY			
					00.760	RP 10- 1	RAMP 1 FR MD 10 NB TO MD 695 WB			
					00.760		EXIT #2			
					00.760		BEGIN STATE MAINTENANCE			
					00.760		STRUC #AAZ010001			
					00.778		END BRIDGE			
		POSITIVE BARRIER			00.780					
					00.830		MILE MARKER IL 1			
					00.910	RP 10- 7	RAMP 7 FR MD 695 WB TO MD 10 SB			
					00.930		STRUC #AAZ009001			
					00.930	MD 10	ARUNDEL EXPWY (SB/L)			
					00.930	RP 10- 7	RAMP 7 FR MD 695 WB TO MD 10 SB			
		UNPROTECTED			01.060					
					01.200		STRUC #020166001 - CABIN BRANCH			
		POSITIVE BARRIER			01.239					
					01.239		CROSSOVER			
					01.290	RP 10- 6	RAMP 6 FR MD 695 EB TO MD 10 SB			
					01.296		MILE MARKER OL 1.5			
					01.490	RP 10- 1	RAMP 1 FR MD 10 NB TO MD 695 WB			
					01.520			5	60I	
					01.630	RP695- 3	RAMP 3 FR MD 695 EB TO MD 711 NB			
					01.670					97,232
					01.670	MD 2	GOV RITCHIE HWY			
					01.670		STRUC #020093002			

*A,B = UNIMPROVED; C = GRADED & DRAINED; D,E = SOIL,GRAVEL,STONE; F,G = LOW TYPE BITUMINOUS
H,I = HIGH TYPE BITUMINOUS; J = CONCRETE; K= BRICK; L = BLOCK

HIGHWAY LOCATION REFERENCE

COUNTY: ANNE ARUNDEL
DISTRICT: 5
DATE: 12/31/15

ROUTE NUMBER: **MD 695** **CONTINUED**

INVENTORY DIRECTION: NORTH

ROUTE NAME: BALTIMORE BELTWAY (INNER LOOP)

STATE SYSTEM	FUNCTIONAL CLASS	MEDIAN TYPE	ACCESS CONTROL	NHS	MILEPOINT		MILEPOINT DESCRIPTION	MARKED LANES	SURFACE WIDTH/TYPE*	AADT
STATE PRIMARY	URB FRWY EXPWY	POSITIVE BARRIER	FULL	NHS	01.670		EXIT #3A	5	60I	97,232
					01.772			6	72I	
					01.822		MILE MARKER OL 2			
					01.822		MILE MARKER IL 2			
					01.900	RP695- 8	RAMP 8 FR MD 2 SB TO MD 695 WB			
					01.910	RP695- 5	RAMP 5 FR MD 2 SB TO MD 695 EB			
					02.070		VARIABLE MESSAGE SIGN #509 (SB/L)			
					02.110			4	72I	
					02.120			6	72I	
					02.120	RP895B- 1	RAMP 1 FR IS 895B NB TO MD 695 WB			
					02.140		BEGIN BRIDGE			
					02.170	IS895B	HARBOR TUNNEL THRUWAY			
					02.170		EXIT #3B			
					02.170		STRUC #020121001			
					02.197		END BRIDGE			
					02.222			5	60I	
					02.290	RP895B- 6	RAMP 6 FR MD 695 EB TO IS 895B SB			
					02.320	MD710	EAST ORDNANCE RD (WB/L)			
					02.326		MILE MARKER OL 2.5			
					02.326		MILE MARKER IL 2.5			
					02.480	IS695	BALTO BELTWAY (INNER LOOP) (AHEAD)			
					02.480	RP 97- 7	RAMP 7 FR IS 695 WB TO IS 97 SB			
					02.480		EXIT #4			
					02.480	RP 97- 4	RAMP 4 FR IS 97 NB TO IS 695 EB			

ROUTE NUMBER: **MD 710**

INVENTORY DIRECTION: EAST

ROUTE NAME: EAST ORDNANCE RD

STATE SYSTEM	FUNCTIONAL CLASS	MEDIAN TYPE	ACCESS CONTROL	NHS	MILEPOINT		MILEPOINT DESCRIPTION	MARKED LANES	SURFACE WIDTH/TYPE*	AADT
STATE SECONDARY	URB MINOR ART	CURBED	NONE	NOT NHS	00.000			3	37I	21,944
					00.000	CO3866	W ORDNANCE RD (BACK)			
					00.000	MD 2	GOV RITCHIE HWY			
					00.000		TRAFFIC SIGNAL			

*A,B = UNIMPROVED; C = GRADED & DRAINED; D,E = SOIL,GRAVEL,STONE; F,G = LOW TYPE BITUMINOUS
H,I = HIGH TYPE BITUMINOUS; J = CONCRETE; K= BRICK; L = BLOCK

HIGHWAY LOCATION REFERENCE

COUNTY: ANNE ARUNDEL
DISTRICT: 5
DATE: 12/31/15

ROUTE NUMBER: **MD 710** **CONTINUED**

INVENTORY DIRECTION: EAST

ROUTE NAME: EAST ORDNANCE RD

STATE SYSTEM	FUNCTIONAL CLASS	MEDIAN TYPE	ACCESS CONTROL	NHS	MILEPOINT		MILEPOINT DESCRIPTION	MARKED LANES	SURFACE WIDTH/TYPE*	AADT
STATE SECONDARY	URB MINOR ART	CURBED	NONE	NOT NHS	00.070		SPEED LIMIT 40 MPH	3	37I	21,944
					00.080			4	50I	
					00.166		TRAFFIC SIGNAL			
					00.166		ENT TO SHOPPING CENTER			
					00.250			4	48I	
					00.250	CO3941	CROMWELL FOUNTAIN RD			
					00.250		TRAFFIC SIGNAL			
					00.250	CO5483	CHESAPEAKE CENTRE DR			
					00.330	RP 10- 6	RAMP 6 FR MD 710 EB TO MD 10 SB			
					00.350	RP 10- 8	RAMP 8 FR MD 10 SB TO MD 710 WB			
					00.430	RP 10- 7	RAMP 7 FR MD 710 TO RAMP 6 (TO MD 10 SB)			
					00.430		CROSSOVER			
					00.480	RP 10- 5	RAMP 5 FR MD 10 SB TO MD 710 EB			
					00.510		STRUC #020113001 - FURNACE CREEK			
					00.538			4	48J	
					00.538		BEGIN BRIDGE			
					00.560					32,934
					00.560		STRUC #020112001			
					00.560	MD 10	ARUNDEL EXPWY			
					00.560	RP 10- 5	RAMP 5 FR MD 10 SB TO MD 710 EB			
					00.590			4	48I	
					00.590		END BRIDGE			
					00.600	RP 10- 3	RAMP 3 FR MD 710 EB TO MD 10 NB			
					00.690	RP 10- 1	RAMP 1 FR RAMP 4 (FR MD 10 NB) TO MD 710			
					00.690		CROSSOVER			
					00.690		TRAFFIC SIGNAL			
					00.710	RP 10- 4	RAMP 4 FR MD 10 NB TO MD 710 EB			
					00.760	RP 10- 2	RAMP 2 FR MD 710 WB TO MD 10 NB			
					00.850		SPUR FR SHOPPING CENTER			
					00.850		SPUR TO BAYMEADOW DR - SP82			
					00.870					12,164
					00.870		TRAFFIC SIGNAL			
					00.870	CO3700	BAYMEADOW DR			

*A,B = UNIMPROVED; C = GRADED & DRAINED; D,E = SOIL,GRAVEL,STONE; F,G = LOW TYPE BITUMINOUS
H,I = HIGH TYPE BITUMINOUS; J = CONCRETE; K= BRICK; L = BLOCK

HIGHWAY LOCATION REFERENCE

COUNTY: ANNE ARUNDEL
DISTRICT: 5
DATE: 12/31/15

ROUTE NUMBER: **MD 710** **CONTINUED**

INVENTORY DIRECTION: EAST

ROUTE NAME: EAST ORDNANCE RD

STATE SYSTEM	FUNCTIONAL CLASS	MEDIAN TYPE	ACCESS CONTROL	NHS	MILEPOINT		MILEPOINT DESCRIPTION	MARKED LANES	SURFACE WIDTH/TYPE*	AADT
STATE SECONDARY	URB MINOR ART	CURBED	NONE	NOT NHS	00.870		CROSSOVER	4	48I	12,164
					00.900		SPUR TO SHOPPING CENTER			
					00.900		SPUR FR BAYMEADOW DR - SP136			
					00.920		STRUC #020114001 - FURNACE CREEK			
		NONE (UNDIV)			01.100			3	36I	
					01.100		ENT TO AA COUNTY CORR CENTER			
					01.100		TRAFFIC SIGNAL			
					01.140			3	48I	
					01.162			3	36I	
					01.220			2	26I	
					01.220	CO4914	BLADES LA			
					01.352		SPEED LIMIT 45 MPH			
		PAINTED			01.430			2	24I	
		NONE (UNDIV)			01.520					
					01.532		US ARMY RESERVE CENTER			
		PAINTED			01.540					
		NONE (UNDIV)			01.652			2	30I	
					01.668			3	36I	
					01.960			3	40I	
					01.960		DEFENSE LOGISTICS AGENCY			
					01.980	MD695	BALTIMORE BELTWAY (INNER LOOP)			
					01.980		STRUC #BCZ001001			
					01.980		R/R #CSX 140 363 D			
					01.990			4	48I	
					02.030		STAHL POINT RD			
					02.064			4	48J	
					02.074			4	54J	
		CURBED			02.100			4	60J	
					02.130			2	40J	
					02.130		SPUR FR MD 173 - SP256			
					02.130		SPUR TO MD 173 - SP204			
					02.160		BALTO CITY LINE			
					02.160	MD173	PENNINGTON AVE			

*A,B = UNIMPROVED; C = GRADED & DRAINED; D,E = SOIL,GRAVEL,STONE; F,G = LOW TYPE BITUMINOUS
H,I = HIGH TYPE BITUMINOUS; J = CONCRETE; K= BRICK; L = BLOCK

HIGHWAY LOCATION REFERENCE

COUNTY: ANNE ARUNDEL
DISTRICT: 5
DATE: 12/31/15

ROUTE NUMBER: **MD 710** **CONTINUED**
INVENTORY DIRECTION: EAST
ROUTE NAME: EAST ORDNANCE RD

STATE SYSTEM	FUNCTIONAL CLASS	MEDIAN TYPE	ACCESS CONTROL	NHS	MILEPOINT	MILEPOINT DESCRIPTION	MARKED LANES	SURFACE WIDTH/TYPE*	AADT
STATE SECONDARY	URB MINOR ART	CURBED	NONE	NOT NHS	02.160	TRAFFIC SIGNAL	2	40J	12,164

ROUTE NUMBER: **MD 711**
INVENTORY DIRECTION: EAST
ROUTE NAME: ARUNDEL CORP RD

STATE SYSTEM	FUNCTIONAL CLASS	MEDIAN TYPE	ACCESS CONTROL	NHS	MILEPOINT	MILEPOINT DESCRIPTION	MARKED LANES	SURFACE WIDTH/TYPE*	AADT
STATE SECONDARY	URB LOCAL	CURBED	NONE	NOT NHS	00.000		2	32I	1,144
					00.000 CO316	SYCAMORE DR (BACK)			
					00.000	TRAFFIC SIGNAL			
					00.000 MD 2	GOV RITCHIE HWY			
					00.020	SPUR TO MD 2			
		NONE (UNDIV)			00.030		2	24I	
					00.050 RP695- 3	RAMP 3 FR MD 695 EB TO MD 711 NB			
					00.100 RP695- 6	RAMP 6 FR RAMP 3 (FR MD695 EB) TO MD 711			
					00.100 CO4582	STERLING AVE			
					00.120	SPEED LIMIT 30 MPH			
					00.510 CO315	ARUNDEL CORP RD			

ROUTE NUMBER: **MD 713**
INVENTORY DIRECTION: NORTH
ROUTE NAME: ROCKENBACH RD

STATE SYSTEM	FUNCTIONAL CLASS	MEDIAN TYPE	ACCESS CONTROL	NHS	MILEPOINT	MILEPOINT DESCRIPTION	MARKED LANES	SURFACE WIDTH/TYPE*	AADT
STATE SECONDARY	URB MINOR ART	PAINTED	NONE	NOT NHS	00.000		4	48I	11,073
					00.000	BEGIN STATE MAINTENANCE			
					00.000 GV713	ROCKENBACH RD (BACK)			
					00.000	SIGN: FORT MEADE			
					00.090	SPEED LIMIT 40 MPH			
					00.380 OP4688	PLAZA ACCESS RD			
					00.380	CROSSOVER			
		CURBED			00.470				
					00.470	SPUR FR MD 175 - SP170			
					00.470	SPUR TO MD 175 - SP295			

*A,B = UNIMPROVED; C = GRADED & DRAINED; D,E = SOIL,GRAVEL,STONE; F,G = LOW TYPE BITUMINOUS
H,I = HIGH TYPE BITUMINOUS; J = CONCRETE; K= BRICK; L = BLOCK

HIGHWAY LOCATION REFERENCE

COUNTY: ANNE ARUNDEL
DISTRICT: 5
DATE: 12/31/15

ROUTE NUMBER: **MD 713** **CONTINUED**
INVENTORY DIRECTION: NORTH
ROUTE NAME: RIDGE RD

STATE SYSTEM	FUNCTIONAL CLASS	MEDIAN TYPE	ACCESS CONTROL	NHS	MILEPOINT		MILEPOINT DESCRIPTION	MARKED LANES	SURFACE WIDTH/TYPE*	AADT
STATE SECONDARY	URB MINOR ART	NONE (UNDIV)	NONE	NOT NHS	00.490			3	36I	17,123
					00.490	MD175	ANNAPOLIS RD			
					00.490		TRAFFIC SIGNAL			
					00.550			2	36I	
					00.565			2	24I	
					00.575		SPEED LIMIT 45 MPH			
					00.610			2	22I	
					00.610	CO6017	CHRISTIANA RD			
					00.760	CO6013	GALESTOWN DR			
					00.970	CO3678	STONE CASTLE DR			
					00.970	CO4758	METACOMET RD			
					01.130		SPUR TO OP 305 - SP211			
					01.190	CO4637	POMETACOM DR			
					01.240	OP305	NO NAME			
					01.350	CO3730	BASTILLE PL			
					01.500	CO935	SEVERN RD			
					01.500		TRAFFIC SIGNAL			
					01.500	CO5122	RIDGEWOOD RD			
					01.565			2	24I	
					01.590			2	22I	
					01.670	CO5178	WAYLENE DR			
					01.670	CO6571	CAMERON RIDGE RD			
					01.820			2	24I	
		CENTER TLA (UNDIV)			01.837					
					01.837	CO937	WATTS AVE			
					01.861	CO6005	RIDGE FOREST WAY			
					01.965	OP5618	STONEY RUN DR			
		PAINTED			02.070					
					02.100	CO6011	BEAR PAW LA			
		CENTER TLA (UNDIV)			02.130					
					02.178			3	36I	
					02.178	CO6951	THAMES RIVER RD			
		CURBED			02.230					

*A,B = UNIMPROVED; C = GRADED & DRAINED; D,E = SOIL,GRAVEL,STONE; F,G = LOW TYPE BITUMINOUS
H,I = HIGH TYPE BITUMINOUS; J = CONCRETE; K= BRICK; L = BLOCK

HIGHWAY LOCATION REFERENCE

COUNTY: ANNE ARUNDEL
DISTRICT: 5
DATE: 12/31/15

ROUTE NUMBER: **MD 713** **CONTINUED**

INVENTORY DIRECTION: NORTH

ROUTE NAME: RIDGE RD

STATE SYSTEM	FUNCTIONAL CLASS	MEDIAN TYPE	ACCESS CONTROL	NHS	MILEPOINT		MILEPOINT DESCRIPTION	MARKED LANES	SURFACE WIDTH/TYPE*	AADT
STATE SECONDARY	URB MINOR ART	CURBED	NONE	NOT NHS	02.230	OP5618	STONEY RUN DR	3	36I	17,123
					02.260			4	48I	
					02.260		SPEED LIMIT 40 MPH			
					02.370			5	60I	
					02.370	MD713B	RIDGE CHAPEL RD			
					02.370		TRAFFIC SIGNAL			
					02.430			3	36I	
					02.460		SPUR TO MD 713 - SP342			
					02.480			5	60I	41,550
NAME: ARUNDEL MILLS BLVD					02.480		TRAFFIC SIGNAL			
					02.480	CO6203	ARUNDEL MILLS BLVD			
					02.480	OP5503	ARUNDEL WAY			
					02.490		SPUR FR MD 713 - SP342			
					02.500		SPUR TO ARUNDEL WAY - SP120			
					02.650	RP100- 4	RAMP 4 FR MD 713 TO RAMP 5 (TO MD100 EB)			
					02.670		TRAFFIC SIGNAL			
					02.670	OP5504	BASS PRO DR			
					02.670	RP100- 5	RAMP 5 FR MD 713 SB TO MD 100 EB			
					02.720			4	48I	
					02.720		BASS PRO DR WB/L			
					02.720	RP100- 6	RAMP 6 FR MD 100 EB TO MD 713 SB			
					02.776	RP100- 3	RAMP 3 FR MD 100 EB TO MD 713 NB			
		POSITIVE BARRIER			02.780					
					02.820			5	60I	
					02.860					33,723
					02.860		STRUC #020183032			
					02.860	MD100	NO NAME			
					02.860		EXIT #10			
					02.900	RP100- 1	RAMP 1 FR MD 713 NB TO MD 100 WB			
					02.900		TRAFFIC SIGNAL			
					02.900	RP100- 7	RAMP 7 FR MD 100 WB TO MD 713 SB			
					02.920	RP100- 8	RAMP 8 FR MD 713 TO RAMP 1 (TO MD100 WB)			

*A,B = UNIMPROVED; C = GRADED & DRAINED; D,E = SOIL,GRAVEL,STONE; F,G = LOW TYPE BITUMINOUS
H,I = HIGH TYPE BITUMINOUS; J = CONCRETE; K= BRICK; L = BLOCK

HIGHWAY LOCATION REFERENCE

COUNTY: ANNE ARUNDEL
DISTRICT: 5
DATE: 12/31/15

ROUTE NUMBER: **MD 713** **CONTINUED**
INVENTORY DIRECTION: NORTH
ROUTE NAME: ARUNDEL MILLS BLVD

STATE SYSTEM	FUNCTIONAL CLASS	MEDIAN TYPE	ACCESS CONTROL	NHS	MILEPOINT		MILEPOINT DESCRIPTION	MARKED LANES	SURFACE WIDTH/TYPE*	AADT
STATE SECONDARY	URB MINOR ART	POSITIVE BARRIER	NONE	NOT NHS	02.920	RP100- 2	RAMP 2 FR RAMP 7 (FR MD100 WB) TO MD 713	5	60I	33,723
		PAINTED			02.988					
					03.005			4	48I	
					03.030		SPUR FR MD 176 - SP383			
					03.050	CO5769	NEW RIDGE RD (AHEAD)			
					03.050		TRAFFIC SIGNAL			
					03.050	MD176	DORSEY RD			

ROUTE NUMBER: **MD 713B**
INVENTORY DIRECTION: EAST
ROUTE NAME: RIDGE CHAPEL RD

STATE SYSTEM	FUNCTIONAL CLASS	MEDIAN TYPE	ACCESS CONTROL	NHS	MILEPOINT		MILEPOINT DESCRIPTION	MARKED LANES	SURFACE WIDTH/TYPE*	AADT
STATE SECONDARY	URB LOCAL	NONE (UNDIV)	NONE	NOT NHS	00.000			2	24I	2,867
					00.000	MD713	RIDGE RD			
					00.000		TRAFFIC SIGNAL			
					00.040		SPEED LIMIT 35 MPH			
					00.130	MD713C	TEAGUE RD			
					00.130		STOP SIGN			
					00.250	CO6819	CHAPEL RIDGE CT			
					00.260		ENT TO JOE CANNON STADIUM			
					00.260	CO931	RIDGE CHAPEL RD (AHEAD)			

ROUTE NUMBER: **MD 713C**
INVENTORY DIRECTION: NORTH
ROUTE NAME: TEAGUE RD

STATE SYSTEM	FUNCTIONAL CLASS	MEDIAN TYPE	ACCESS CONTROL	NHS	MILEPOINT		MILEPOINT DESCRIPTION	MARKED LANES	SURFACE WIDTH/TYPE*	AADT
STATE SECONDARY	URB LOCAL	NONE (UNDIV)	NONE	NOT NHS	00.000			2	28I	2,867
					00.000	MD713B	RIDGE CHAPEL RD			
					00.040	OP5427	RIDGE CHAPEL RD			
					00.054		THE WILDERNESS CHAPEL			
					00.060			2	22I	
					00.097		DRAINAGE STRUC			

*A,B = UNIMPROVED; C = GRADED & DRAINED; D,E = SOIL,GRAVEL,STONE; F,G = LOW TYPE BITUMINOUS
H,I = HIGH TYPE BITUMINOUS; J = CONCRETE; K= BRICK; L = BLOCK

HIGHWAY LOCATION REFERENCE

COUNTY: ANNE ARUNDEL
DISTRICT: 5
DATE: 12/31/15

ROUTE NUMBER: **MD 713C** **CONTINUED**
INVENTORY DIRECTION: NORTH
ROUTE NAME: TEAGUE RD

STATE SYSTEM	FUNCTIONAL CLASS	MEDIAN TYPE	ACCESS CONTROL	NHS	MILEPOINT	MILEPOINT DESCRIPTION	MARKED LANES	SURFACE WIDTH/TYPE*	AADT
STATE SECONDARY	URB LOCAL	NONE (UNDIV)	NONE	NOT NHS	00.140	WATER TOWER	2	22I	2,867
					00.155		2	24I	
					00.270	CUL DE SAC			

ROUTE NUMBER: **MD 713D**
INVENTORY DIRECTION: NORTH
ROUTE NAME: RIDGE RD

STATE SYSTEM	FUNCTIONAL CLASS	MEDIAN TYPE	ACCESS CONTROL	NHS	MILEPOINT	MILEPOINT DESCRIPTION	MARKED LANES	SURFACE WIDTH/TYPE*	AADT
STATE SECONDARY	URB LOCAL	NONE (UNDIV)	NONE	NOT NHS	00.000		2	52I	2,867
					00.000	ROAD END - GUARDRAIL			
					00.020 CO6202	RIDGE COMMONS BLVD			
					00.054	SPEED LIMIT 30 MPH			
					00.080		3	36I	
					00.080 OP309	NO NAME			
					00.090	ENT TO AA COUNTY FIRE DEPARTMENT			
					00.150 MD176	DORSEY RD			
					00.150	TRAFFIC SIGNAL			
					00.150 CO582	RIDGE RD (AHEAD)			

ROUTE NUMBER: **MD 713E**
INVENTORY DIRECTION: NORTH
ROUTE NAME: RIDGE RD

STATE SYSTEM	FUNCTIONAL CLASS	MEDIAN TYPE	ACCESS CONTROL	NHS	MILEPOINT	MILEPOINT DESCRIPTION	MARKED LANES	SURFACE WIDTH/TYPE*	AADT
STATE SECONDARY	URB LOCAL	NONE (UNDIV)	NONE	NOT NHS	00.160		4	50I	2,654
					00.160 CO582	RIDGE RD (BACK)			
					00.230		2	24I	
	URB COLL				00.250				
					00.250 CO5769	NEW RIDGE RD			
					00.250 CO4527	NEW RIDGE RD			
					00.250	TRAFFIC SIGNAL			
					00.330 CO582	RIDGE RD (AHEAD)			

*A,B = UNIMPROVED; C = GRADED & DRAINED; D,E = SOIL,GRAVEL,STONE; F,G = LOW TYPE BITUMINOUS
H,I = HIGH TYPE BITUMINOUS; J = CONCRETE; K= BRICK; L = BLOCK

HIGHWAY LOCATION REFERENCE

COUNTY: ANNE ARUNDEL
DISTRICT: 5
DATE: 12/31/15

ROUTE NUMBER: **MD 713F**
INVENTORY DIRECTION: WEST
ROUTE NAME: ARUNDEL MILLS BLVD

STATE SYSTEM	FUNCTIONAL CLASS	MEDIAN TYPE	ACCESS CONTROL	NHS	MILEPOINT		MILEPOINT DESCRIPTION	MARKED LANES	SURFACE WIDTH/TYPE*	AADT
STATE SECONDARY	URB COLL	CURBED	NONE	NOT NHS	01.400			4	48I	22,612
					01.400	CO6203	ARUNDEL MILLS BLVD (BACK)			
					01.460		TRAFFIC SIGNAL (EB/L)			
					01.460	RP295- 2	RAMP 2 FR ARUN MILLS BLVD WB TO MD295 NB			
					01.460	RP295- 4	RAMP 4 FR MD295 NB TO ARUN MILLS BLVD EB			
					01.490	RP295- 7	RAMP 7 FR ARUN MILLS BLVD WB TO MD295 SB			
					01.490	RP295- 5	RAMP 5 FR MD295 SB TO ARUN MILLS BLVD EB			
					01.490		TRAFFIC SIGNAL			

ROUTE NUMBER: **MD 723**
INVENTORY DIRECTION: EAST
ROUTE NAME: OLD JESSUP RD

STATE SYSTEM	FUNCTIONAL CLASS	MEDIAN TYPE	ACCESS CONTROL	NHS	MILEPOINT		MILEPOINT DESCRIPTION	MARKED LANES	SURFACE WIDTH/TYPE*	AADT
STATE SECONDARY	URB LOCAL	NONE (UNDIV)	NONE	NOT NHS	00.000			2	30I	297
					00.000	MD175	JESSUP RD			
					00.000		STOP SIGN			
					00.040		SPEED LIMIT 25 MPH			
					00.079		THE WOMENS CLUB OF JESSUP			
					00.110	OP316	NO NAME			
					00.140		EXIT FR PARK & RIDE			
					00.150			2	38I	
					00.160		ENT TO PARK & RIDE			
					00.180		ROAD END			

ROUTE NUMBER: **MD 732R**
INVENTORY DIRECTION: SOUTH
ROUTE NAME: DORSEY RUN LOOP

STATE SYSTEM	FUNCTIONAL CLASS	MEDIAN TYPE	ACCESS CONTROL	NHS	MILEPOINT		MILEPOINT DESCRIPTION	MARKED LANES	SURFACE WIDTH/TYPE*	AADT
STATE SECONDARY	URB COLL	NONE (UNDIV)	NONE	NOT NHS	00.000			2	24I	22,811
					00.000	CO4912	BROCK BRIDGE RD			
					00.000		STOP SIGN			

*A,B = UNIMPROVED; C = GRADED & DRAINED; D,E = SOIL,GRAVEL,STONE; F,G = LOW TYPE BITUMINOUS
H,I = HIGH TYPE BITUMINOUS; J = CONCRETE; K= BRICK; L = BLOCK

HIGHWAY LOCATION REFERENCE

COUNTY: ANNE ARUNDEL
DISTRICT: 5
DATE: 12/31/15

ROUTE NUMBER: **MD 732R** **CONTINUED**
INVENTORY DIRECTION: SOUTH
ROUTE NAME: DORSEY RUN LOOP

STATE SYSTEM	FUNCTIONAL CLASS	MEDIAN TYPE	ACCESS CONTROL	NHS	MILEPOINT		MILEPOINT DESCRIPTION	MARKED LANES	SURFACE WIDTH/TYPE*	AADT
STATE SECONDARY	URB COLL	CURBED	NONE	NOT NHS	00.137			2	30I	22,811
					00.212	CO6816	DORSEY RUN RD			
					00.212		CROSSOVER			
					00.224			2	27I	
					00.231		SPEED LIMIT 40 MPH			
					00.240			2	30I	
		PAINTED			00.263					
		NONE (UNDIV)			00.284			2	24I	
					00.329		BEGIN BRIDGE			
					00.349	CO4912	BROCK BRIDGE RD			
					00.359		STRUC #130125001			
					00.359		HOWARD CO/L			

ROUTE NUMBER: **MD 758**
INVENTORY DIRECTION: NORTH
ROUTE NAME: CORPORATE CENTER DR

STATE SYSTEM	FUNCTIONAL CLASS	MEDIAN TYPE	ACCESS CONTROL	NHS	MILEPOINT		MILEPOINT DESCRIPTION	MARKED LANES	SURFACE WIDTH/TYPE*	AADT
STATE SECONDARY	URB LOCAL	CURBED	NONE	NOT NHS	00.000			3	36I	8,040
					00.000		TRAFFIC SIGNAL			
					00.000	CO4527	NEW RIDGE RD (BACK)			
					00.000	CO573	STONEY RUN RD			
					00.100		DRAINAGE STRUC			
		PAINTED			00.123			2	24I	
		CENTER TLA (UNDIV)			00.164					
					00.228	CO6815	OLD STONEY RUN RD			
					00.426		DRAINAGE STRUC			
					00.620		DRAINAGE STRUC #02332X0			
					00.727		MDOT HEADQUARTERS			
					00.872		STRUC #020229001 - TRIB TO STONEY RUN			
		CURBED			00.972			2	28I	
					01.015		ROUNDABOUT			
					01.015	CO582	RIDGE RD			

*A,B = UNIMPROVED; C = GRADED & DRAINED; D,E = SOIL,GRAVEL,STONE; F,G = LOW TYPE BITUMINOUS
H,I = HIGH TYPE BITUMINOUS; J = CONCRETE; K= BRICK; L = BLOCK

HIGHWAY LOCATION REFERENCE

COUNTY: ANNE ARUNDEL
DISTRICT: 5
DATE: 12/31/15

ROUTE NUMBER: **MD 762**
INVENTORY DIRECTION: NORTH
ROUTE NAME: ANDOVER RD

STATE SYSTEM	FUNCTIONAL CLASS	MEDIAN TYPE	ACCESS CONTROL	NHS	MILEPOINT		MILEPOINT DESCRIPTION	MARKED LANES	SURFACE WIDTH/TYPE*	AADT
STATE SECONDARY	URB COLL	NONE (UNDIV)	NONE	NOT NHS	00.000			2	36I	8,524
					00.000		TRAFFIC SIGNAL			
					00.000	MD162	AVIATION BLVD			
					00.040			2	24I	
					00.040	CO212	POPLAR AVE			
					00.090		SPEED LIMIT 40 MPH			
					00.140	CO203	LINWOOD AVE			
					00.210	CO201	FORESTDALE AVE			
					00.270	CO200	LAUREL AVE			
					00.330	CO199	BROADVIEW BLVD			
					00.340		STRUC #020208001 - CABIN BRANCH			
					00.380		R/R LIGHT RAIL			
					00.510		SPUR TO MD 170			
					00.530	MD170	CAMP MEADE RD			
					00.530	CO 10	ANDOVER RD (AHEAD)			
					00.530		TRAFFIC SIGNAL			

ROUTE NUMBER: **MD 778**
INVENTORY DIRECTION: NORTH
ROUTE NAME: OLD SOLOMONS ISLAND RD

STATE SYSTEM	FUNCTIONAL CLASS	MEDIAN TYPE	ACCESS CONTROL	NHS	MILEPOINT		MILEPOINT DESCRIPTION	MARKED LANES	SURFACE WIDTH/TYPE*	AADT
STATE SECONDARY	RUR LOCAL	NONE (UNDIV)	NONE	NOT NHS	00.000			2	20I	574
					00.000		CALVERT CO/L			
					00.080	CO5524	BELLA VISTA DR			
					00.750		TRENT HALL PL (PVT)			
					00.930	CO3517	WALKE RD			
					01.000		SPEED LIMIT 30 MPH			
					01.160	CO5361	OLD SOLOMONS ISLAND RD (AHEAD)			
					01.160		STOP SIGN			
					01.160	MD261	FRIENDSHIP RD			
					01.160	CO5201	FRIENDSHIP RD			

*A,B = UNIMPROVED; C = GRADED & DRAINED; D,E = SOIL,GRAVEL,STONE; F,G = LOW TYPE BITUMINOUS
H,I = HIGH TYPE BITUMINOUS; J = CONCRETE; K= BRICK; L = BLOCK

HIGHWAY LOCATION REFERENCE

COUNTY: ANNE ARUNDEL
DISTRICT: 5
DATE: 12/31/15

ROUTE NUMBER: **MD 778D**
INVENTORY DIRECTION: NORTH
ROUTE NAME: OLD SOLOMONS ISLAND RD

STATE SYSTEM	FUNCTIONAL CLASS	MEDIAN TYPE	ACCESS CONTROL	NHS	MILEPOINT		MILEPOINT DESCRIPTION	MARKED LANES	SURFACE WIDTH/TYPE*	AADT
STATE SECONDARY	RUR LOCAL	NONE (UNDIV)	NONE	NOT NHS	00.000			2	12D&E	0
					00.000	MD 2	SOLOMONS ISLAND RD			
					00.050			2	12F	
					00.120			2	18G	
					00.170	MD 2	SOLOMONS ISLAND RD			

ROUTE NUMBER: **MD 778E**
INVENTORY DIRECTION: NORTH
ROUTE NAME: OLD SOLOMONS ISLAND RD

STATE SYSTEM	FUNCTIONAL CLASS	MEDIAN TYPE	ACCESS CONTROL	NHS	MILEPOINT		MILEPOINT DESCRIPTION	MARKED LANES	SURFACE WIDTH/TYPE*	AADT
STATE SECONDARY	RUR LOCAL	NONE (UNDIV)	NONE	NOT NHS	00.000			2	20G	0
					00.000		ROAD END			
					00.020	MD778Q	OLD SOLOMONS ISLAND RD			
					00.160			2	18G	
					00.240		STOP SIGN			
					00.240	MD 2	SOLOMONS ISLAND RD			

ROUTE NUMBER: **MD 778F**
INVENTORY DIRECTION: NORTH
ROUTE NAME: OLD SOLOMONS ISLAND RD

STATE SYSTEM	FUNCTIONAL CLASS	MEDIAN TYPE	ACCESS CONTROL	NHS	MILEPOINT		MILEPOINT DESCRIPTION	MARKED LANES	SURFACE WIDTH/TYPE*	AADT
STATE SECONDARY	RUR LOCAL	NONE (UNDIV)	NONE	NOT NHS	00.000			2	20G	99
					00.000		STOP SIGN			
					00.000	MD 2	SOLOMONS ISLAND RD			
					00.030			2	18G	
					00.030		SPEED LIMIT 25 MPH			
					00.227			2	30H	
					00.250			2	18H	
					00.460			2	24H	
					00.480		STOP SIGN			
					00.480	MD 2	SOLOMONS ISLAND RD			

*A,B = UNIMPROVED; C = GRADED & DRAINED; D,E = SOIL,GRAVEL,STONE; F,G = LOW TYPE BITUMINOUS
H,I = HIGH TYPE BITUMINOUS; J = CONCRETE; K= BRICK; L = BLOCK

HIGHWAY LOCATION REFERENCE

COUNTY: ANNE ARUNDEL
DISTRICT: 5
DATE: 12/31/15

ROUTE NUMBER: **MD 778G**
INVENTORY DIRECTION: NORTH
ROUTE NAME: OLD SOLOMONS ISLAND RD

STATE SYSTEM	FUNCTIONAL CLASS	MEDIAN TYPE	ACCESS CONTROL	NHS	MILEPOINT		MILEPOINT DESCRIPTION	MARKED LANES	SURFACE WIDTH/TYPE*	AADT
STATE SECONDARY	RUR LOCAL	NONE (UNDIV)	NONE	NOT NHS	00.000			2	20D&E	0
					00.000	MD 2	SOLOMONS ISLAND RD			
					00.030			2	14G	
					00.170			2	20D&E	
					00.200	MD 2	SOLOMONS ISLAND RD			

ROUTE NUMBER: **MD 778I**
INVENTORY DIRECTION: NORTH
ROUTE NAME: OLD SOLOMONS ISLAND RD

STATE SYSTEM	FUNCTIONAL CLASS	MEDIAN TYPE	ACCESS CONTROL	NHS	MILEPOINT		MILEPOINT DESCRIPTION	MARKED LANES	SURFACE WIDTH/TYPE*	AADT
STATE SECONDARY	RUR LOCAL	NONE (UNDIV)	NONE	NOT NHS	00.000			2	20I	0
					00.000		ROAD END			
					00.080	CO3340	OWENSVILLE SUDLEY RD			

ROUTE NUMBER: **MD 778J**
INVENTORY DIRECTION: NORTH
ROUTE NAME: OLD SOLOMONS ISLAND RD

STATE SYSTEM	FUNCTIONAL CLASS	MEDIAN TYPE	ACCESS CONTROL	NHS	MILEPOINT		MILEPOINT DESCRIPTION	MARKED LANES	SURFACE WIDTH/TYPE*	AADT
STATE SECONDARY	RUR LOCAL	NONE (UNDIV)	NONE	NOT NHS	00.000			2	18H	99
					00.000		STOP SIGN			
					00.000	MD 2	SOLOMONS ISLAND RD			
					00.040			2	16H	
					00.260			2	18H	
					00.550			2	20H	
					00.600			2	16H	
					00.780			2	16G	
					00.780		SPUR TO & FR MD 2			
					00.820		SPEED LIMIT 25 MPH			
					00.950		ROAD END			

*A,B = UNIMPROVED; C = GRADED & DRAINED; D,E = SOIL,GRAVEL,STONE; F,G = LOW TYPE BITUMINOUS
H,I = HIGH TYPE BITUMINOUS; J = CONCRETE; K= BRICK; L = BLOCK

HIGHWAY LOCATION REFERENCE

COUNTY: ANNE ARUNDEL
DISTRICT: 5
DATE: 12/31/15

ROUTE NUMBER: **MD 778L**
INVENTORY DIRECTION: NORTH
ROUTE NAME: OLD SOLOMONS ISLAND RD

STATE SYSTEM	FUNCTIONAL CLASS	MEDIAN TYPE	ACCESS CONTROL	NHS	MILEPOINT	MILEPOINT DESCRIPTION	MARKED LANES	SURFACE WIDTH/TYPE*	AADT
STATE SECONDARY	RUR LOCAL	NONE (UNDIV)	NONE	NOT NHS	00.000		2	8F	0
					00.000	ROAD END			
					00.090 OP1176	PORTLAND MANOR FARM RD			

ROUTE NUMBER: **MD 778M**
INVENTORY DIRECTION: NORTH
ROUTE NAME: OLD SOLOMONS ISLAND RD

STATE SYSTEM	FUNCTIONAL CLASS	MEDIAN TYPE	ACCESS CONTROL	NHS	MILEPOINT	MILEPOINT DESCRIPTION	MARKED LANES	SURFACE WIDTH/TYPE*	AADT
STATE SECONDARY	RUR LOCAL	NONE (UNDIV)	NONE	NOT NHS	00.000		2	10F	0
					00.000	ROAD END			
					00.030		2	16D&E	
					00.050 MD 2	SOLOMONS ISLAND RD			

ROUTE NUMBER: **MD 778N**
INVENTORY DIRECTION: NORTH
ROUTE NAME: OLD SOLOMONS ISLAND RD

STATE SYSTEM	FUNCTIONAL CLASS	MEDIAN TYPE	ACCESS CONTROL	NHS	MILEPOINT	MILEPOINT DESCRIPTION	MARKED LANES	SURFACE WIDTH/TYPE*	AADT
STATE SECONDARY	RUR LOCAL	NONE (UNDIV)	NONE	NOT NHS	00.000		2	16G	0
					00.000 MD 2AB	NO NAME			
					00.110	SPUR TO MD 2			
					00.160		2	14D&E	
					00.180 MD 2	SOLOMONS ISLAND RD			

ROUTE NUMBER: **MD 778Q**
INVENTORY DIRECTION: EAST
ROUTE NAME: OLD SOLOMONS ISLAND RD

STATE SYSTEM	FUNCTIONAL CLASS	MEDIAN TYPE	ACCESS CONTROL	NHS	MILEPOINT	MILEPOINT DESCRIPTION	MARKED LANES	SURFACE WIDTH/TYPE*	AADT
STATE SECONDARY	RUR LOCAL	NONE (UNDIV)	NONE	NOT NHS	00.000		2	20H	0
					00.000 MD778E	OLD SOLOMONS ISLAND RD			
					00.020 MD 2	SOLOMONS ISLAND RD			
					00.020	STOP SIGN			

*A,B = UNIMPROVED; C = GRADED & DRAINED; D,E = SOIL,GRAVEL,STONE; F,G = LOW TYPE BITUMINOUS
H,I = HIGH TYPE BITUMINOUS; J = CONCRETE; K= BRICK; L = BLOCK

HIGHWAY LOCATION REFERENCE

COUNTY: ANNE ARUNDEL
DISTRICT: 5
DATE: 12/31/15

ROUTE NUMBER: **MD 779**
INVENTORY DIRECTION: EAST
ROUTE NAME: OLD QUARTERFIELD RD

STATE SYSTEM	FUNCTIONAL CLASS	MEDIAN TYPE	ACCESS CONTROL	NHS	MILEPOINT		MILEPOINT DESCRIPTION	MARKED LANES	SURFACE WIDTH/TYPE*	AADT
STATE SECONDARY	URB LOCAL	NONE (UNDIV)	NONE	NOT NHS	00.000			2	10J	297
					00.000		ROAD END			
					00.060			2	22G	
					00.140			2	22I	
					00.150		STOP SIGN			
					00.150	MD174	QUARTERFIELD RD			

ROUTE NUMBER: **MD 779A**
INVENTORY DIRECTION: EAST
ROUTE NAME: GAITHER RD

STATE SYSTEM	FUNCTIONAL CLASS	MEDIAN TYPE	ACCESS CONTROL	NHS	MILEPOINT		MILEPOINT DESCRIPTION	MARKED LANES	SURFACE WIDTH/TYPE*	AADT
STATE SECONDARY	URB LOCAL	NONE (UNDIV)	NONE	NOT NHS	00.000			2	21I	98
					00.000		STOP SIGN			
					00.000	CO3656	PARKE WEST DR			
					00.075			2	20I	
					00.138		PVT DRIVE (AHEAD)			

ROUTE NUMBER: **MD 783**
INVENTORY DIRECTION: NORTH
ROUTE NAME: RIVERVIEW AVE

STATE SYSTEM	FUNCTIONAL CLASS	MEDIAN TYPE	ACCESS CONTROL	NHS	MILEPOINT		MILEPOINT DESCRIPTION	MARKED LANES	SURFACE WIDTH/TYPE*	AADT
STATE SECONDARY	URB LOCAL	NONE (UNDIV)	NONE	NOT NHS	00.000			2	22I	396
					00.000	MD436	RIDGELY AVE			
					00.000		STOP SIGN			
					00.040	CO3267	OLD RIVERVIEW AVE			
					00.050	CO2791	WEEMS CREEK DR			
					00.120		RIVERVIEW CT			
					00.120	CO2792	RIVER VIEW AVE			
					00.230	CO5462	RIVERVIEW AVE			

*A,B = UNIMPROVED; C = GRADED & DRAINED; D,E = SOIL,GRAVEL,STONE; F,G = LOW TYPE BITUMINOUS
H,I = HIGH TYPE BITUMINOUS; J = CONCRETE; K= BRICK; L = BLOCK

HIGHWAY LOCATION REFERENCE

COUNTY: ANNE ARUNDEL
DISTRICT: 5
DATE: 12/31/15

ROUTE NUMBER: **MD 784**
INVENTORY DIRECTION: EAST
ROUTE NAME: ADEN RD

STATE SYSTEM	FUNCTIONAL CLASS	MEDIAN TYPE	ACCESS CONTROL	NHS	MILEPOINT		MILEPOINT DESCRIPTION	MARKED LANES	SURFACE WIDTH/TYPE*	AADT
STATE SECONDARY	URB LOCAL	NONE (UNDIV)	NONE	NOT NHS	00.000			2	24I	396
					00.000		STOP SIGN			
					00.000	MD436	RIDGELY AVE			
					00.030		SPEED LIMIT 25 MPH			
NAME: PAFEL RD					00.180	MD785	ACORN DR			
					00.210	OP874	NO NAME			
					00.240		ROAD END - GUARDRAIL			

ROUTE NUMBER: **MD 785**
INVENTORY DIRECTION: NORTH
ROUTE NAME: ACORN DR

STATE SYSTEM	FUNCTIONAL CLASS	MEDIAN TYPE	ACCESS CONTROL	NHS	MILEPOINT		MILEPOINT DESCRIPTION	MARKED LANES	SURFACE WIDTH/TYPE*	AADT
STATE SECONDARY	URB LOCAL	NONE (UNDIV)	NONE	NOT NHS	00.000			2	32I	98
					00.000	MD784	PAFEL RD			
					00.040		SPEED LIMIT 25 MPH			
					00.060			2	26I	
					00.100			2	24I	
					00.140			2	20I	
					00.290		CUL DE SAC			

ROUTE NUMBER: **MD 788A**
INVENTORY DIRECTION: EAST
ROUTE NAME: OLD FOREST DR

STATE SYSTEM	FUNCTIONAL CLASS	MEDIAN TYPE	ACCESS CONTROL	NHS	MILEPOINT		MILEPOINT DESCRIPTION	MARKED LANES	SURFACE WIDTH/TYPE*	AADT
STATE SECONDARY	URB LOCAL	NONE (UNDIV)	NONE	NOT NHS	00.000			2	20I	197
					00.000		STOP SIGN			
					00.000	MD387	SPA RD			
					00.010			2	22I	
					00.170			2	35I	
					00.190		IN CORP LMTS ANNAPOLIS			
					00.200	CO5464	FOREST DR			
					00.200		STOP SIGN			

*A,B = UNIMPROVED; C = GRADED & DRAINED; D,E = SOIL,GRAVEL,STONE; F,G = LOW TYPE BITUMINOUS
H,I = HIGH TYPE BITUMINOUS; J = CONCRETE; K= BRICK; L = BLOCK

HIGHWAY LOCATION REFERENCE

COUNTY: ANNE ARUNDEL
DISTRICT: 5
DATE: 12/31/15

ROUTE NUMBER: **MD 794**
INVENTORY DIRECTION: NORTH
ROUTE NAME: SOUTHERN MD BLVD

STATE SYSTEM	FUNCTIONAL CLASS	MEDIAN TYPE	ACCESS CONTROL	NHS	MILEPOINT		MILEPOINT DESCRIPTION	MARKED LANES	SURFACE WIDTH/TYPE*	AADT
STATE SECONDARY	RUR LOCAL	NONE (UNDIV)	NONE	NOT NHS	00.000			1	16I	1,774
					00.000	MD 4	SOUTHERN MD BLVD			
	URB LOCAL				00.140					
	URB MIN COLL				00.340			2	28I	
					00.340		STOP SIGN			
					00.340	MD258	BAY FRONT RD			
					00.350		SPUR FR MD 258			
		PAINTED			00.430			2	20I	
					00.430	RP 4- 2	RAMP 2 FR MD 794 WB TO MD 4 NB			
		NONE (UNDIV)			00.450			2	24I	
					00.450		SPUR TO RAMP 2 TO MD 4			
					00.470			2	26I	
					00.470	MD796	NO NAME			
	URB LOCAL				00.500			2	24I	
					00.500	MD259	GREENOCK RD			
		PAINTED			00.520			2	22I	
		NONE (UNDIV)			00.580					
					00.700		SPEED LIMIT 40 MPH			
					00.720		DRAINAGE STRUC #020072X01 - GALLOWAY CR			
					01.270		DRAINAGE STRUC #020073X01			
					01.470	OP1169	NO NAME			
					01.490		DRAINAGE STRUC #020075X01			
					01.760		DRAINAGE CBC - 4'X25'X3'			
					01.850		DRAINAGE STRUC #020150X01			
					01.920	CO3549	SANDS RD			
					01.990		STRUC #020067001 - GALLOWAY CREEK			
					02.200		SPUR FR MD 4			
					02.200		SPUR FR MD 4			
					02.300		ENT TO PARK & RIDE			
					02.360		LOTHIAN POST OFFICE 20711			
		CENTER TLA (UNDIV)			02.400			2	24I	
					02.470		ENT TO PARK & RIDE			

*A,B = UNIMPROVED; C = GRADED & DRAINED; D,E = SOIL,GRAVEL,STONE; F,G = LOW TYPE BITUMINOUS
H,I = HIGH TYPE BITUMINOUS; J = CONCRETE; K= BRICK; L = BLOCK

HIGHWAY LOCATION REFERENCE

COUNTY: ANNE ARUNDEL
DISTRICT: 5
DATE: 12/31/15

ROUTE NUMBER: **MD 794** **CONTINUED**
INVENTORY DIRECTION: NORTH
ROUTE NAME: SOUTHERN MD BLVD

STATE SYSTEM	FUNCTIONAL CLASS	MEDIAN TYPE	ACCESS CONTROL	NHS	MILEPOINT		MILEPOINT DESCRIPTION	MARKED LANES	SURFACE WIDTH/TYPE*	AADT
STATE SECONDARY	URB LOCAL	NONE (UNDIV)	NONE	NOT NHS	02.530			3	34I	1,774
					02.530	RP 4- 7	RAMP 7 FR RP 2 (MD 4 WB) TO MD 794 SB			
					02.550	RP 4- 2	RAMP 2 FR MD 4 WB TO MD 794 NB			
					02.650			2	24I	
					02.720		SPUR TO MD 408			
					02.750	MD408	MT ZION RD			
					02.750		TRAFFIC SIGNAL			

ROUTE NUMBER: **MD 796**
INVENTORY DIRECTION: EAST
ROUTE NAME: NO NAME

STATE SYSTEM	FUNCTIONAL CLASS	MEDIAN TYPE	ACCESS CONTROL	NHS	MILEPOINT		MILEPOINT DESCRIPTION	MARKED LANES	SURFACE WIDTH/TYPE*	AADT
STATE SECONDARY	URB LOCAL	NONE (UNDIV)	NONE	NOT NHS	00.000			2	12G	0
					00.000	MD794	SOUTHERN MD BLVD			
					00.020			2	10D&E	
					00.050		ROAD END			

ROUTE NUMBER: **MD 796A**
INVENTORY DIRECTION: EAST
ROUTE NAME: NO NAME

STATE SYSTEM	FUNCTIONAL CLASS	MEDIAN TYPE	ACCESS CONTROL	NHS	MILEPOINT		MILEPOINT DESCRIPTION	MARKED LANES	SURFACE WIDTH/TYPE*	AADT
STATE SECONDARY	RUR LOCAL	NONE (UNDIV)	NONE	NOT NHS	00.000			2	20G	99
					00.000		STOP SIGN			
					00.000	MD258	BAY FRONT RD			
					00.000	CO3536	MCKENDREE RD (BACK)			
					00.050			2	16G	
					00.130		DRAINAGE STRUC #020277X01			
					00.170		CEMETERY			
					00.290	MD258	BAY FRONT RD			
					00.290		STOP SIGN			

*A,B = UNIMPROVED; C = GRADED & DRAINED; D,E = SOIL,GRAVEL,STONE; F,G = LOW TYPE BITUMINOUS
H,I = HIGH TYPE BITUMINOUS; J = CONCRETE; K= BRICK; L = BLOCK

HIGHWAY LOCATION REFERENCE

COUNTY: ANNE ARUNDEL
DISTRICT: 5
DATE: 12/31/15

ROUTE NUMBER: **MD 797**
INVENTORY DIRECTION: EAST
ROUTE NAME: STATE CIR

STATE SYSTEM	FUNCTIONAL CLASS	MEDIAN TYPE	ACCESS CONTROL	NHS	MILEPOINT		MILEPOINT DESCRIPTION	MARKED LANES	SURFACE WIDTH/TYPE*	AADT
STATE SECONDARY	URB LOCAL	NONE (UNDIV)	NONE	NOT NHS	00.000			1	24K	197
					00.000	MU2000	MARYLAND AVE			
					00.000	MD797	STATE CIR (BACK)			
					00.040	MU2290	NORTH ST			
					00.070		MARYLAND STATE HOUSE			
					00.110	MU2800	SCHOOL ST			
					00.180	MU1180	FRANCIS ST			
					00.200	MU780	CORNHILL ST			
					00.220	MU970	EAST ST			
					00.270	MD797	STATE CIR (AHEAD)			
					00.270	MU2000	MARYLAND AVE			

ROUTE NUMBER: **MD 798**
INVENTORY DIRECTION: NORTH
ROUTE NAME: OLD GENERALS HWY

STATE SYSTEM	FUNCTIONAL CLASS	MEDIAN TYPE	ACCESS CONTROL	NHS	MILEPOINT		MILEPOINT DESCRIPTION	MARKED LANES	SURFACE WIDTH/TYPE*	AADT
STATE SECONDARY	URB COLL	NONE (UNDIV)	NONE	NOT NHS	00.000			2	20I	1,781
					00.000	CO2752	OLD GENERALS HWY (BACK)			
					00.000	CO2753	SHERWOOD FOREST RD			
					00.190	CO1322	RIVER RD			
					00.310			3	30I	
					00.321			3	36I	
					00.340	MD178	GENERALS HWY			
					00.340		TRAFFIC SIGNAL			

ROUTE NUMBER: **MD 908A**
INVENTORY DIRECTION: EAST
ROUTE NAME: BUSCHS FRONTAGE RD

STATE SYSTEM	FUNCTIONAL CLASS	MEDIAN TYPE	ACCESS CONTROL	NHS	MILEPOINT		MILEPOINT DESCRIPTION	MARKED LANES	SURFACE WIDTH/TYPE*	AADT
STATE SECONDARY	URB LOCAL	NONE (UNDIV)	NONE	NOT NHS	00.000			1	14I	7,521
					00.000	US 50	BLUE STAR MEMORIAL HWY			
					00.060			1	12I	

*A,B = UNIMPROVED; C = GRADED & DRAINED; D,E = SOIL,GRAVEL,STONE; F,G = LOW TYPE BITUMINOUS
H,I = HIGH TYPE BITUMINOUS; J = CONCRETE; K= BRICK; L = BLOCK

HIGHWAY LOCATION REFERENCE

COUNTY: ANNE ARUNDEL
DISTRICT: 5
DATE: 12/31/15

ROUTE NUMBER: **MD 908A** **CONTINUED**
INVENTORY DIRECTION: EAST
ROUTE NAME: BUSCHS FRONTAGE RD

STATE SYSTEM	FUNCTIONAL CLASS	MEDIAN TYPE	ACCESS CONTROL	NHS	MILEPOINT		MILEPOINT DESCRIPTION	MARKED LANES	SURFACE WIDTH/TYPE*	AADT
STATE SECONDARY	URB LOCAL	NONE (UNDIV)	NONE	NOT NHS	00.100		SPEED LIMIT 40 MPH	1	12I	7,521
					00.110			2	24I	
					00.110	OP5174	POINTLESS FOREST TRAIL			
					00.390	RP 50- 5	RAMP 5 FR MD 908A SB TO US 50 EB			
					00.400		SPUR TO RAMP 5 TO US 50 EB			
					00.520		SPUR FR MD 179			
					00.550		STOP SIGN			
					00.550	MD179	ST MARGARETS RD			
					00.550	MD908C	WHITEHALL RD (AHEAD)			

ROUTE NUMBER: **MD 908B**
INVENTORY DIRECTION: EAST
ROUTE NAME: EAST COLLEGE PKWY

STATE SYSTEM	FUNCTIONAL CLASS	MEDIAN TYPE	ACCESS CONTROL	NHS	MILEPOINT		MILEPOINT DESCRIPTION	MARKED LANES	SURFACE WIDTH/TYPE*	AADT
STATE SECONDARY	URB LOCAL	NONE (UNDIV)	NONE	NOT NHS	00.000			2	32I	7,191
					00.000	MD931R	EAST COLLEGE PKWY			
					00.120			2	28I	
					00.138		SPEED LIMIT 40 MPH			
					00.170	OP5233	STACEY LA			
					00.190			2	20I	
					00.210			2	22I	
					00.262		SIGN: LOCAL ACCESS ONLY			
					00.340			2	20I	
					00.340	CO4541	REVELL DOWNS DR			
					00.374			2	30I	
					00.377		SIGN: LOCAL ACCESS ONLY			
					00.400			2	20I	
					00.630	CO2493	BAY HEAD RD			
					01.090	CO2494	YORKTOWN RD			
					01.620			2	24I	
					01.650	CO2495	LOG INN RD			
					01.920	RP 50- 8	RAMP 8 FR MD 908B TO RAMP 9 (TO US50 WB)			

*A,B = UNIMPROVED; C = GRADED & DRAINED; D,E = SOIL,GRAVEL,STONE; F,G = LOW TYPE BITUMINOUS
H,I = HIGH TYPE BITUMINOUS; J = CONCRETE; K= BRICK; L = BLOCK

HIGHWAY LOCATION REFERENCE

COUNTY: ANNE ARUNDEL
DISTRICT: 5
DATE: 12/31/15

ROUTE NUMBER: **MD 908B** **CONTINUED**
INVENTORY DIRECTION: EAST
ROUTE NAME: EAST COLLEGE PKWY

STATE SYSTEM	FUNCTIONAL CLASS	MEDIAN TYPE	ACCESS CONTROL	NHS	MILEPOINT		MILEPOINT DESCRIPTION	MARKED LANES	SURFACE WIDTH/TYPE*	AADT
STATE SECONDARY	URB LOCAL	NONE (UNDIV)	NONE	NOT NHS	02.060		SPUR TO MD 908D	2	24I	7,191
					02.090	MD908D	OCEANIC DR			
					02.090	SR 12	OCEANIC DR			
					02.090	SR 13	SOUTH BEACH RD (AHEAD)			

ROUTE NUMBER: **MD 908C**
INVENTORY DIRECTION: EAST
ROUTE NAME: WHITEHALL RD

STATE SYSTEM	FUNCTIONAL CLASS	MEDIAN TYPE	ACCESS CONTROL	NHS	MILEPOINT		MILEPOINT DESCRIPTION	MARKED LANES	SURFACE WIDTH/TYPE*	AADT
STATE SECONDARY	URB LOCAL	NONE (UNDIV)	NONE	NOT NHS	00.000			2	24I	5,131
					00.000		STOP SIGN			
					00.000	MD908A	BUSCHS FRONTAGE RD (BACK)			
					00.000	MD179	ST MARGARETS RD			
					00.030		SPEED LIMIT 40 MPH			
					00.210			2	22I	
					00.228			2	24I	
					00.320			2	32I	
					00.460			2	22I	
		PAINTED			00.530			2	24I	
					00.530		SIGN: LOCAL ACCESS ONLY			
		NONE (UNDIV)			00.634					
					00.660		EXIT #30			
					00.660	RP 50- 6	RAMP 6 FR US 50 EB TO MD 908C SB			
		PAINTED			00.670					
					00.670		STOP SIGN			
					00.670	RP 50- 5	RAMP 5 FR RAMP 6 (FR US50) TO MD 908C			
					00.680	RP 50- 3	RAMP 3 FR MD 908C TO RAMP 4 (TO US50)			
					00.690	RP 50- 4	RAMP 4 FR MD 908C NB TO US 50 EB			
					00.720	OP5234	CEDAR LANE FARM RD			
		NONE (UNDIV)			00.737					
					00.810			2	26I	
					01.080			2	20I	
					01.280		JENKINS LA (PVT DR)			

*A,B = UNIMPROVED; C = GRADED & DRAINED; D,E = SOIL,GRAVEL,STONE; F,G = LOW TYPE BITUMINOUS
H,I = HIGH TYPE BITUMINOUS; J = CONCRETE; K= BRICK; L = BLOCK

HIGHWAY LOCATION REFERENCE

COUNTY: ANNE ARUNDEL
DISTRICT: 5
DATE: 12/31/15

ROUTE NUMBER: **MD 908C** **CONTINUED**
INVENTORY DIRECTION: EAST
ROUTE NAME: WHITEHALL RD

STATE SYSTEM	FUNCTIONAL CLASS	MEDIAN TYPE	ACCESS CONTROL	NHS	MILEPOINT		MILEPOINT DESCRIPTION	MARKED LANES	SURFACE WIDTH/TYPE*	AADT
STATE SECONDARY	URB LOCAL	NONE (UNDIV)	NONE	NOT NHS	01.370	OP754	RIDOUT LA	2	20I	5,131
					01.553			2	35I	
					01.610			2	20I	
NAME: SKIDMORE DR					01.610		EXIT #31			
					01.610		STOP SIGN			
					01.610		SPUR TO & FR US 50			
					01.610	CO2504	WHITEHALL RD			
					01.650		SPEED LIMIT 30 MPH			
					01.750	CO2501	COLBERT RD			
					02.100	OP4237	COL MAR LA			
					02.280	OP750	CARRS RD			
					02.330			2	24I	
					02.395		SIGN: END BIKE ROUTE			
					02.410	MD931Y	HOLLYBEACH FARM RD			
					02.480		SPUR FR MD 908D			
					02.500	MD908D	OCEANIC DR			
					02.520		SPUR TO MD 908D			
					02.520	OP4433	ENT TO WESTINGHOUSE (AHEAD)			

ROUTE NUMBER: **MD 908D**
INVENTORY DIRECTION: NORTH
ROUTE NAME: OCEANIC DR

STATE SYSTEM	FUNCTIONAL CLASS	MEDIAN TYPE	ACCESS CONTROL	NHS	MILEPOINT		MILEPOINT DESCRIPTION	MARKED LANES	SURFACE WIDTH/TYPE*	AADT
STATE SECONDARY	URB LOCAL	NONE (UNDIV)	NONE	NOT NHS	00.000			2	24I	1,600
					00.000		STOP SIGN			
					00.000	MD908C	SKIDMORE DR			
					00.013		SPUR TO SKIDMORE DR			
					00.028		SPEED LIMIT 35 MPH			
					00.040			2	20I	
					00.040		SPUR FR MD 908C			
					00.070			2	24I	
					00.070	RP 50- 6	RAMP 6 FR US 50 EB TO MD 908D SB			
					00.080			3	36I	

*A,B = UNIMPROVED; C = GRADED & DRAINED; D,E = SOIL,GRAVEL,STONE; F,G = LOW TYPE BITUMINOUS
H,I = HIGH TYPE BITUMINOUS; J = CONCRETE; K= BRICK; L = BLOCK

HIGHWAY LOCATION REFERENCE

COUNTY: ANNE ARUNDEL
DISTRICT: 5
DATE: 12/31/15

ROUTE NUMBER: **MD 908D** **CONTINUED**
INVENTORY DIRECTION: NORTH
ROUTE NAME: OCEANIC DR

STATE SYSTEM	FUNCTIONAL CLASS	MEDIAN TYPE	ACCESS CONTROL	NHS	MILEPOINT		MILEPOINT DESCRIPTION	MARKED LANES	SURFACE WIDTH/TYPE*	AADT
STATE SECONDARY	URB LOCAL	NONE (UNDIV)	NONE	NOT NHS	00.080	RP 50- 4	RAMP 4 FR MD 908D TO RAMP 5 (TO US50 EB)	3	36I	1,600
					00.130			4	48J	
					00.130		BEGIN BRIDGE			
					00.130	RP 50- 5	RAMP 5 FR MD 908D SB TO US 50 EB			
					00.130	RP 50- 5	RAMP 5 FR MD 908D SB TO US 50 EB			
					00.170	US 50	BLUE STAR MEMORIAL HWY			
					00.170		STRUC #020111001			
					00.170		EXIT #32 (US 50)			
					00.190	RP 50- 9	RAMP 9 FR US 50 WB TO US 50 WB			
					00.210			3	36I	
					00.210		END BRIDGE			
					00.220	RP 50- 1	RAMP 1 FR MD 908D TO RAMP 9 (TO US50 WB)			
					00.240	RP 50- 7	RAMP 7 FR RAMP 9 (FR US50 WB) TO MD 908D			
					00.320	RP 50- 2	RAMP 2 FR RAMP 7 (FR US50 WB) TO MD 908D			
					00.370			2	24I	
					00.370		SPUR TO SOUTH BEACH RD			
					00.380		SPUR FR MD 908B			
					00.410	SR 13	SOUTH BEACH RD			
					00.410	SR 12	OCEANIC DR (AHEAD)			
					00.410		STOP SIGN			
					00.410	MD908B	EAST COLLEGE PKWY			

ROUTE NUMBER: **MD 908E**
INVENTORY DIRECTION: WEST
ROUTE NAME: ADMIN SERVICE RD

STATE SYSTEM	FUNCTIONAL CLASS	MEDIAN TYPE	ACCESS CONTROL	NHS	MILEPOINT		MILEPOINT DESCRIPTION	MARKED LANES	SURFACE WIDTH/TYPE*	AADT
STATE SECONDARY	URB LOCAL	NONE (UNDIV)	NONE	NOT NHS	00.000			1	16I	131
					00.000	RP 50- 1	RAMP 1 FR MD 908D TO RAMP 9 (TO US50 WB)			
					00.000		TOLL MAINTENANCE			
					00.016			1	20I	
					00.240		ENT TO MDTA PARKING (AHEAD)			

*A,B = UNIMPROVED; C = GRADED & DRAINED; D,E = SOIL,GRAVEL,STONE; F,G = LOW TYPE BITUMINOUS
H,I = HIGH TYPE BITUMINOUS; J = CONCRETE; K= BRICK; L = BLOCK

HIGHWAY LOCATION REFERENCE

COUNTY: ANNE ARUNDEL
DISTRICT: 5
DATE: 12/31/15

ROUTE NUMBER: **MD 908E** **CONTINUED**
INVENTORY DIRECTION: WEST
ROUTE NAME: ADMIN SERVICE RD

STATE SYSTEM	FUNCTIONAL CLASS	MEDIAN TYPE	ACCESS CONTROL	NHS	MILEPOINT	MILEPOINT DESCRIPTION	MARKED LANES	SURFACE WIDTH/TYPE*	AADT
STATE SECONDARY	URB LOCAL	NONE (UNDIV)	NONE	NOT NHS	00.240	STOP SIGN	1	20I	131

ROUTE NUMBER: **MD 909**
INVENTORY DIRECTION: NORTH
ROUTE NAME: MD 424 SERVICE RD

STATE SYSTEM	FUNCTIONAL CLASS	MEDIAN TYPE	ACCESS CONTROL	NHS	MILEPOINT	MILEPOINT DESCRIPTION	MARKED LANES	SURFACE WIDTH/TYPE*	AADT
STATE SECONDARY	RUR LOCAL	NONE (UNDIV)	NONE	NOT NHS	00.000		2	24I	0
					00.000 MD424	DAVIDSONVILLE RD			
					00.000 CO2712	RUTLAND RD (BACK)			
					00.000	STOP SIGN			
					00.040		2	20I	
					00.210		2	18H	
					00.800	ROAD END			

ROUTE NUMBER: **MD 915**
INVENTORY DIRECTION: NORTH
ROUTE NAME: BALTO ANNAPOLIS BLVD

STATE SYSTEM	FUNCTIONAL CLASS	MEDIAN TYPE	ACCESS CONTROL	NHS	MILEPOINT	MILEPOINT DESCRIPTION	MARKED LANES	SURFACE WIDTH/TYPE*	AADT
STATE SECONDARY	URB LOCAL	NONE (UNDIV)	NONE	NOT NHS	00.000		2	24I	594
					00.000	STOP SIGN			
					00.000 MD648H	WATERFORD RD			
					00.040		2	22I	
					00.040	SPEED LIMIT 30 MPH			
					00.470 MD915H	EMBER DR			

ROUTE NUMBER: **MD 915A**
INVENTORY DIRECTION: NORTH
ROUTE NAME: LONG HILL RD

STATE SYSTEM	FUNCTIONAL CLASS	MEDIAN TYPE	ACCESS CONTROL	NHS	MILEPOINT	MILEPOINT DESCRIPTION	MARKED LANES	SURFACE WIDTH/TYPE*	AADT
STATE SECONDARY	URB LOCAL	NONE (UNDIV)	NONE	NOT NHS	00.000		2	22I	642
					00.000	ROAD END - POST & FENCE			
					00.137	SPEED LIMIT 30 MPH			

*A,B = UNIMPROVED; C = GRADED & DRAINED; D,E = SOIL,GRAVEL,STONE; F,G = LOW TYPE BITUMINOUS
H,I = HIGH TYPE BITUMINOUS; J = CONCRETE; K= BRICK; L = BLOCK

HIGHWAY LOCATION REFERENCE

COUNTY: ANNE ARUNDEL
DISTRICT: 5
DATE: 12/31/15

ROUTE NUMBER: **MD 915A** **CONTINUED**
INVENTORY DIRECTION: NORTH
ROUTE NAME: LONG HILL RD

STATE SYSTEM	FUNCTIONAL CLASS	MEDIAN TYPE	ACCESS CONTROL	NHS	MILEPOINT		MILEPOINT DESCRIPTION	MARKED LANES	SURFACE WIDTH/TYPE*	AADT
STATE SECONDARY	URB LOCAL	NONE (UNDIV)	NONE	NOT NHS	00.222		LONG HILL CT	2	22I	642
					00.311		DRAINAGE STRUC			
					00.890		STOP SIGN			
					00.890	MD177	MOUNTAIN RD			

ROUTE NUMBER: **MD 915H**
INVENTORY DIRECTION: WEST
ROUTE NAME: EMBER DR

STATE SYSTEM	FUNCTIONAL CLASS	MEDIAN TYPE	ACCESS CONTROL	NHS	MILEPOINT		MILEPOINT DESCRIPTION	MARKED LANES	SURFACE WIDTH/TYPE*	AADT
STATE SECONDARY	URB LOCAL	NONE (UNDIV)	NONE	NOT NHS	00.000			2	24I	98
					00.000	MD915	BALTO ANNAPOLIS BLVD			
					00.470		ROAD END: GATE			

ROUTE NUMBER: **MD 917**
INVENTORY DIRECTION: NORTH
ROUTE NAME: MAX BLOB PARK RD

STATE SYSTEM	FUNCTIONAL CLASS	MEDIAN TYPE	ACCESS CONTROL	NHS	MILEPOINT		MILEPOINT DESCRIPTION	MARKED LANES	SURFACE WIDTH/TYPE*	AADT
STATE SECONDARY	URB LOCAL	NONE (UNDIV)	NONE	NOT NHS	00.000			2	24I	98
					00.000	MD175AA	MAX BLOB PARK RD			
					00.020			2	32I	
					00.031		JESSUP VFD			
					00.060			2	24I	
					00.090	OP317	MAX BLOB PARK RD			

ROUTE NUMBER: **MD 931L**
INVENTORY DIRECTION: SOUTH
ROUTE NAME: HOLLY DR

STATE SYSTEM	FUNCTIONAL CLASS	MEDIAN TYPE	ACCESS CONTROL	NHS	MILEPOINT		MILEPOINT DESCRIPTION	MARKED LANES	SURFACE WIDTH/TYPE*	AADT
STATE SECONDARY	URB LOCAL	NONE (UNDIV)	NONE	NOT NHS	00.000			2	26I	98
					00.000	MD179	ST MARGARETS RD			
					00.000		STOP SIGN			
					00.031		SPEED LIMIT 30 MPH			

*A,B = UNIMPROVED; C = GRADED & DRAINED; D,E = SOIL,GRAVEL,STONE; F,G = LOW TYPE BITUMINOUS
H,I = HIGH TYPE BITUMINOUS; J = CONCRETE; K= BRICK; L = BLOCK

HIGHWAY LOCATION REFERENCE

COUNTY: ANNE ARUNDEL
DISTRICT: 5
DATE: 12/31/15

ROUTE NUMBER: **MD 931L** **CONTINUED**
INVENTORY DIRECTION: SOUTH
ROUTE NAME: HOLLY DR

STATE SYSTEM	FUNCTIONAL CLASS	MEDIAN TYPE	ACCESS CONTROL	NHS	MILEPOINT		MILEPOINT DESCRIPTION	MARKED LANES	SURFACE WIDTH/TYPE*	AADT
STATE SECONDARY	URB LOCAL	NONE (UNDIV)	NONE	NOT NHS	00.040			2	24I	98
					00.070	OP759	MEETING HOUSE LA			
					00.110	CO2509	HOLLY DR			

ROUTE NUMBER: **MD 931Q**
INVENTORY DIRECTION: EAST
ROUTE NAME: COLLEGE PKWY

STATE SYSTEM	FUNCTIONAL CLASS	MEDIAN TYPE	ACCESS CONTROL	NHS	MILEPOINT		MILEPOINT DESCRIPTION	MARKED LANES	SURFACE WIDTH/TYPE*	AADT
STATE SECONDARY	URB MINOR ART	NONE (UNDIV)	NONE	NOT NHS	04.590			2	34I	17,365
					04.590	CO2420	COLLEGE PKWY (BACK)			
					04.610			2	44I	
					04.620			2	34I	
					04.640			2	24I	
					04.744			3	36I	
					04.810		SPUR FR MD 179			
					04.810		SPUR TO MD 179			
	URB LOCAL				04.820			2	24I	10,952
					04.820		TRAFFIC SIGNAL			
					04.820	MD179	CAPE ST CLAIRE RD			
					04.840			3	36I	
					04.840		SPUR FR MD 179			
					04.901		BROADNECK PL			
					04.970	MD931R	EAST COLLEGE PKWY			
					04.970		STOP SIGN			
					04.970	CO5467	OLD CAPE ST CLAIRE RD			
					04.970	CO6095	PEREGOY PARK PL (AHEAD)			

ROUTE NUMBER: **MD 931R**
INVENTORY DIRECTION: NORTH
ROUTE NAME: EAST COLLEGE PKWY

STATE SYSTEM	FUNCTIONAL CLASS	MEDIAN TYPE	ACCESS CONTROL	NHS	MILEPOINT		MILEPOINT DESCRIPTION	MARKED LANES	SURFACE WIDTH/TYPE*	AADT
STATE SECONDARY	URB LOCAL	NONE (UNDIV)	NONE	NOT NHS	00.000			2	38I	98

*A,B = UNIMPROVED; C = GRADED & DRAINED; D,E = SOIL,GRAVEL,STONE; F,G = LOW TYPE BITUMINOUS
H,I = HIGH TYPE BITUMINOUS; J = CONCRETE; K= BRICK; L = BLOCK

HIGHWAY LOCATION REFERENCE

COUNTY: ANNE ARUNDEL
DISTRICT: 5
DATE: 12/31/15

ROUTE NUMBER: **MD 931R** **CONTINUED**
INVENTORY DIRECTION: NORTH
ROUTE NAME: EAST COLLEGE PKWY

STATE SYSTEM	FUNCTIONAL CLASS	MEDIAN TYPE	ACCESS CONTROL	NHS	MILEPOINT		MILEPOINT DESCRIPTION	MARKED LANES	SURFACE WIDTH/TYPE*	AADT
STATE SECONDARY	URB LOCAL	NONE (UNDIV)	NONE	NOT NHS	00.000	MD908B	EAST COLLEGE PKWY	2	38I	98
					00.045			2	44I	
					00.080			2	24I	
					00.150	CO5467	OLD CAPE ST CLAIRE RD (AHEAD)			
					00.150	CO6095	PEREGOY PARK PL			
					00.150	MD931Q	COLLEGE PKWY			

ROUTE NUMBER: **MD 931U**
INVENTORY DIRECTION: EAST
ROUTE NAME: WOODLAND CIR

STATE SYSTEM	FUNCTIONAL CLASS	MEDIAN TYPE	ACCESS CONTROL	NHS	MILEPOINT		MILEPOINT DESCRIPTION	MARKED LANES	SURFACE WIDTH/TYPE*	AADT
STATE SECONDARY	URB LOCAL	NONE (UNDIV)	NONE	NOT NHS	00.370			2	20I	98
					00.370	CO2487	WOODLAND CIR (BACK)			
					00.380	MD179	CAPE ST CLAIRE RD			
					00.380		STOP SIGN			
					00.380	CO6841	SAINT CLAIRE CT (AHEAD)			

ROUTE NUMBER: **MD 931Y**
INVENTORY DIRECTION: SOUTH
ROUTE NAME: HOLLYBEACH FARM RD

STATE SYSTEM	FUNCTIONAL CLASS	MEDIAN TYPE	ACCESS CONTROL	NHS	MILEPOINT		MILEPOINT DESCRIPTION	MARKED LANES	SURFACE WIDTH/TYPE*	AADT
STATE SECONDARY	URB LOCAL	NONE (UNDIV)	NONE	NOT NHS	00.000			2	14I	98
					00.000	MD908C	SKIDMORE DR			
					00.000		STOP SIGN			
					00.040	OP748	HOLLYBEACH FARM RD (AHEAD)			

ROUTE NUMBER: **MD 969**
INVENTORY DIRECTION: NORTH
ROUTE NAME: ELEANOR DR

STATE SYSTEM	FUNCTIONAL CLASS	MEDIAN TYPE	ACCESS CONTROL	NHS	MILEPOINT		MILEPOINT DESCRIPTION	MARKED LANES	SURFACE WIDTH/TYPE*	AADT
STATE SECONDARY	URB LOCAL	NONE (UNDIV)	NONE	NOT NHS	00.000			2	10D&E	0
					00.000	MD168	NURSERY RD			

*A,B = UNIMPROVED; C = GRADED & DRAINED; D,E = SOIL,GRAVEL,STONE; F,G = LOW TYPE BITUMINOUS
H,I = HIGH TYPE BITUMINOUS; J = CONCRETE; K= BRICK; L = BLOCK

HIGHWAY LOCATION REFERENCE

COUNTY: ANNE ARUNDEL
DISTRICT: 5
DATE: 12/31/15

ROUTE NUMBER: **MD 969** **CONTINUED**
INVENTORY DIRECTION: NORTH
ROUTE NAME: ELEANOR DR

STATE SYSTEM	FUNCTIONAL CLASS	MEDIAN TYPE	ACCESS CONTROL	NHS	MILEPOINT	MILEPOINT DESCRIPTION	MARKED LANES	SURFACE WIDTH/TYPE*	AADT
STATE SECONDARY	URB LOCAL	NONE (UNDIV)	NONE	NOT NHS	00.080	ROAD END	2	10D&E	0

ROUTE NUMBER: **MD 969A**
INVENTORY DIRECTION: NORTH
ROUTE NAME: FAIRVIEW AVE

STATE SYSTEM	FUNCTIONAL CLASS	MEDIAN TYPE	ACCESS CONTROL	NHS	MILEPOINT	MILEPOINT DESCRIPTION	MARKED LANES	SURFACE WIDTH/TYPE*	AADT
STATE SECONDARY	URB LOCAL	CURBED	NONE	NOT NHS	00.000		3	36I	1,785
					00.000 MD168	NURSERY RD			
					00.000	TRAFFIC SIGNAL			
					00.050 RP695- 1	RAMP 1 FR IS 695 NB TO MD 969A WB			
					00.070		3	35I	
		NONE (UNDIV)			00.090		2	42I	
					00.090 RP695- 4	RAMP 4 FR RAMP 1(FR IS695 NB) TO MD 969A			
					00.090 RP695- 2	RAMP 2 FR MD 969A WB TO IS 695 NB			
					00.110 CO116	FAIRVIEW AVE			

ROUTE NUMBER: **MD 980A**
INVENTORY DIRECTION: SOUTH
ROUTE NAME: MD 4 SERVICE RD

STATE SYSTEM	FUNCTIONAL CLASS	MEDIAN TYPE	ACCESS CONTROL	NHS	MILEPOINT	MILEPOINT DESCRIPTION	MARKED LANES	SURFACE WIDTH/TYPE*	AADT
STATE SECONDARY	URB LOCAL	PAINTED	NONE	NOT NHS	00.000		2	24I	791
					00.000 MD408	MT ZION RD (BACK)			
					00.000	STRUC #020220001			
					00.000 MD 4	STEPHANIE ROPER HIGHWAY			
		NONE (UNDIV)			00.010				
					00.024	END BRIDGE			
		PAINTED			00.050				
					00.050	CROSSOVER			
					00.050 RP 4- 6	RAMP 6 FR MD 4 EB TO MD 980A SB			
					00.050 RP 4- 4	RAMP 4 FR MD 980A NB TO MD 4 EB			
		NONE (UNDIV)			00.120				
					00.350		2	20I	

*A,B = UNIMPROVED; C = GRADED & DRAINED; D,E = SOIL,GRAVEL,STONE; F,G = LOW TYPE BITUMINOUS
H,I = HIGH TYPE BITUMINOUS; J = CONCRETE; K= BRICK; L = BLOCK

HIGHWAY LOCATION REFERENCE

COUNTY: ANNE ARUNDEL
DISTRICT: 5
DATE: 12/31/15

ROUTE NUMBER: **MD 980A** **CONTINUED**
INVENTORY DIRECTION: SOUTH
ROUTE NAME: MD 4 SERVICE RD

STATE SYSTEM	FUNCTIONAL CLASS	MEDIAN TYPE	ACCESS CONTROL	NHS	MILEPOINT	MILEPOINT DESCRIPTION	MARKED LANES	SURFACE WIDTH/TYPE*	AADT
STATE SECONDARY	URB LOCAL	NONE (UNDIV)	NONE	NOT NHS	00.680		2	22I	791
					00.680	SPUR FR MD 4			
					01.070 MD980E	PLUMMER LA			
					01.070	STOP SIGN			

ROUTE NUMBER: **MD 980B**
INVENTORY DIRECTION: SOUTH
ROUTE NAME: MD 4 SERVICE RD

STATE SYSTEM	FUNCTIONAL CLASS	MEDIAN TYPE	ACCESS CONTROL	NHS	MILEPOINT	MILEPOINT DESCRIPTION	MARKED LANES	SURFACE WIDTH/TYPE*	AADT
STATE SECONDARY	URB LOCAL	NONE (UNDIV)	NONE	NOT NHS	00.000		2	20H	0
					00.000	STOP SIGN			
					00.000 CO3547	WRIGHTON RD			
					00.238	SPEED LIMIT 40 MPH			
					00.640	SPUR TO MD 4			
					00.640	STOP SIGN			
					00.830	STOP SIGN			
					00.830 CO3543	UPPER PINDELL RD			
					01.210	SPUR TO MD 4 SB			
					01.540	ENT TO PARK & RIDE			
	RUR LOCAL				01.680		2	20I	
NAME: SOUTHERN MOST RD					01.680	STOP SIGN			
					01.680 CO3541	LOWER PINDELL RD			
					01.930		2	18I	
					02.050	ROAD END - GATE			

ROUTE NUMBER: **MD 980C**
INVENTORY DIRECTION: NORTH
ROUTE NAME: FISHERS STATION RD

STATE SYSTEM	FUNCTIONAL CLASS	MEDIAN TYPE	ACCESS CONTROL	NHS	MILEPOINT	MILEPOINT DESCRIPTION	MARKED LANES	SURFACE WIDTH/TYPE*	AADT
STATE SECONDARY	RUR LOCAL	NONE (UNDIV)	NONE	NOT NHS	00.000		2	20G	99
					00.000 CO3540	FISHERS STATION RD (BACK)			
					00.310	SPUR TO MD 4			

*A,B = UNIMPROVED; C = GRADED & DRAINED; D,E = SOIL,GRAVEL,STONE; F,G = LOW TYPE BITUMINOUS
H,I = HIGH TYPE BITUMINOUS; J = CONCRETE; K= BRICK; L = BLOCK

HIGHWAY LOCATION REFERENCE

COUNTY: ANNE ARUNDEL
DISTRICT: 5
DATE: 12/31/15

ROUTE NUMBER: **MD 980C** **CONTINUED**
INVENTORY DIRECTION: NORTH
ROUTE NAME: FISHERS STATION RD

STATE SYSTEM	FUNCTIONAL CLASS	MEDIAN TYPE	ACCESS CONTROL	NHS	MILEPOINT	MILEPOINT DESCRIPTION	MARKED LANES	SURFACE WIDTH/TYPE*	AADT
STATE SECONDARY	RUR LOCAL	NONE (UNDIV)	NONE	NOT NHS	00.470		1	16G	99
					00.520	STOP SIGN			
					00.520 MD 4	SOUTHERN MD BLVD			

ROUTE NUMBER: **MD 980E**
INVENTORY DIRECTION: SOUTH
ROUTE NAME: PLUMMER LA

STATE SYSTEM	FUNCTIONAL CLASS	MEDIAN TYPE	ACCESS CONTROL	NHS	MILEPOINT	MILEPOINT DESCRIPTION	MARKED LANES	SURFACE WIDTH/TYPE*	AADT
STATE SECONDARY	URB LOCAL	NONE (UNDIV)	NONE	NOT NHS	00.000		1	20I	99
					00.000 MD 4	STEPHANIE ROPER HIGHWAY			
					00.040		2	28I	
					00.040	SPUR TO MD 4			
					00.050 MD980A	MD 4 SERVICE RD			
					00.070	SPEED LIMIT 40 MPH			
					00.130 CO3548	PLUMMER LA (AHEAD)			

ROUTE NUMBER: **MD 990**
INVENTORY DIRECTION: NORTH
ROUTE NAME: NO NAME

STATE SYSTEM	FUNCTIONAL CLASS	MEDIAN TYPE	ACCESS CONTROL	NHS	MILEPOINT	MILEPOINT DESCRIPTION	MARKED LANES	SURFACE WIDTH/TYPE*	AADT
STATE SECONDARY	URB LOCAL	NONE (UNDIV)	NONE	NOT NHS	00.000		2	14I	98
					00.000 MD177	MOUNTAIN RD			
					00.010	ROAD END - GATE/BARRICADE			

ROUTE NUMBER: **MD 995**
INVENTORY DIRECTION: NORTH
ROUTE NAME: AMTRAK WAY

STATE SYSTEM	FUNCTIONAL CLASS	MEDIAN TYPE	ACCESS CONTROL	NHS	MILEPOINT	MILEPOINT DESCRIPTION	MARKED LANES	SURFACE WIDTH/TYPE*	AADT
STATE SECONDARY	URB LOCAL	CURBED	NONE	NOT NHS	00.000		2	36I	495
					00.000 MD170	AVIATION BLVD			
					00.000	TRAFFIC SIGNAL			
					00.020		3	48I	

*A,B = UNIMPROVED; C = GRADED & DRAINED; D,E = SOIL,GRAVEL,STONE; F,G = LOW TYPE BITUMINOUS
H,I = HIGH TYPE BITUMINOUS; J = CONCRETE; K= BRICK; L = BLOCK

HIGHWAY LOCATION REFERENCE

COUNTY: ANNE ARUNDEL
DISTRICT: 5
DATE: 12/31/15

ROUTE NUMBER: **MD 995** **CONTINUED**
INVENTORY DIRECTION: NORTH
ROUTE NAME: AMTRAK WAY

STATE SYSTEM	FUNCTIONAL CLASS	MEDIAN TYPE	ACCESS CONTROL	NHS	MILEPOINT	MILEPOINT DESCRIPTION	MARKED LANES	SURFACE WIDTH/TYPE*	AADT
STATE SECONDARY	URB LOCAL	CURBED	NONE	NOT NHS	00.020	SPUR FR MD 170 - SP75	3	48I	495
					00.050		2	32I	
					00.050	CROSSOVER			
					00.067		2	26I	
		NONE (UNDIV)			00.100		2	24I	
					00.136	SPEED LIMIT 35 MPH			
					00.450	SPEED LIMIT 15 MPH			
					00.460	BIKE TRAIL			
					00.460	SIGN: BIKE ROUTE			
					00.500	ROAD END			

ROUTE NUMBER: **MD 995A**
INVENTORY DIRECTION: NORTH
ROUTE NAME: METROPOLITAN BLVD

STATE SYSTEM	FUNCTIONAL CLASS	MEDIAN TYPE	ACCESS CONTROL	NHS	MILEPOINT	MILEPOINT DESCRIPTION	MARKED LANES	SURFACE WIDTH/TYPE*	AADT
STATE PRIMARY	URB COLL	POSITIVE BARRIER	FULL	NHS	00.000		4	48I	30,620
					00.000 SR 30	NO NAME (BACK)			
					00.000	SPUR FR SR 34			
					00.016				
					00.024	SPEED LIMIT 30 MPH			
					00.030	SPUR FR TERMINAL RD (SB/L)			
					00.130		4	52I	
					00.152 SR 35	TERMINAL RD			
					00.210		4	56I	
					00.220	BEGIN BRIDGE			
					00.255	STRUC #AAMA18001 - (BWI)			
					00.255	TERMINAL RD (SB/L)			
					00.270	END BRIDGE			
					00.340		4	48I	
					00.360 IS195	METROPOLITAN BLVD (AHEAD)			

*A,B = UNIMPROVED; C = GRADED & DRAINED; D,E = SOIL,GRAVEL,STONE; F,G = LOW TYPE BITUMINOUS
H,I = HIGH TYPE BITUMINOUS; J = CONCRETE; K= BRICK; L = BLOCK

HIGHWAY LOCATION REFERENCE

COUNTY: ANNE ARUNDEL
DISTRICT: 5
DATE: 12/31/15

ROUTE NUMBER: **MD 997D**
INVENTORY DIRECTION: NORTH
ROUTE NAME: SERVICE RD

STATE SYSTEM	FUNCTIONAL CLASS	MEDIAN TYPE	ACCESS CONTROL	NHS	MILEPOINT		MILEPOINT DESCRIPTION	MARKED LANES	SURFACE WIDTH/TYPE*	AADT
STATE SECONDARY	URB LOCAL	UNPROTECTED	NONE	NOT NHS	00.000			2	26I	98
					00.000	CO5381	MORRIS TONGUE DR			
					00.000	RP 3- 2	RAMP 2 FR MD 3 WB TO MD 997D NB (BACK)			
					00.007		SPEED LIMIT 45 MPH			
		PAINTED			00.060					
		NONE (UNDIV)			00.100					
					00.200	CO5461	VETERANS HWY			
					00.240		STRUC #020142022			
					00.240	IS 97	NO NAME			
					00.270	MD 3	ROBERT CRAIN HWY			
					00.270		STRUC #020143002			
					00.290	CO5460	JABEZ RUN			

ROUTE NUMBER: **MD 997E**
INVENTORY DIRECTION: EAST
ROUTE NAME: STEVENSON RD

STATE SYSTEM	FUNCTIONAL CLASS	MEDIAN TYPE	ACCESS CONTROL	NHS	MILEPOINT		MILEPOINT DESCRIPTION	MARKED LANES	SURFACE WIDTH/TYPE*	AADT
STATE SECONDARY	URB COLL	NONE (UNDIV)	NONE	NOT NHS	00.900			2	24I	3,914
					00.900	CO1337	STEVENSON RD (BACK)			
					00.960	CO5380	OLD STEVENSON RD			
		PAINTED			01.020					
		CURBED			01.040					
					01.050		SPUR FR NEW CUT RD			
					01.050		SPUR TO NEW CUT RD			
					01.060		TRAFFIC SIGNAL			
					01.060	MD 3BU	NEW CUT RD			

ROUTE NUMBER: **US 50**
INVENTORY DIRECTION: EAST
ROUTE NAME: JOHN HANSON HWY

STATE SYSTEM	FUNCTIONAL CLASS	MEDIAN TYPE	ACCESS CONTROL	NHS	MILEPOINT	MILEPOINT DESCRIPTION	MARKED LANES	SURFACE WIDTH/TYPE*	AADT
					00.000	SEE IS 595			

*A,B = UNIMPROVED; C = GRADED & DRAINED; D,E = SOIL,GRAVEL,STONE; F,G = LOW TYPE BITUMINOUS
H,I = HIGH TYPE BITUMINOUS; J = CONCRETE; K= BRICK; L = BLOCK

HIGHWAY LOCATION REFERENCE

COUNTY: ANNE ARUNDEL
DISTRICT: 5
DATE: 12/31/15

ROUTE NUMBER: **US 50** **CONTINUED**

INVENTORY DIRECTION: EAST

ROUTE NAME: JOHN HANSON HWY

STATE SYSTEM	FUNCTIONAL CLASS	MEDIAN TYPE	ACCESS CONTROL	NHS	MILEPOINT		MILEPOINT DESCRIPTION	MARKED LANES	SURFACE WIDTH/TYPE*	AADT
					00.000		PRINCE GEORGES CO/L			
STATE PRIMARY	URB FRWY EXPWY	POSITIVE BARRIER	FULL	NHS	10.620			6	72I	124,193
					10.620	RP595- 4	RAMP 4 FR MD 70 NB TO US 50/IS 595 EB			
					10.620	IS595	JOHN HANSON HWY (BACK)			
					10.620		END X-REF W/ IS 595			
					10.720					
					10.890			6	84I	
					11.030			6	72I	
					11.090			6	72J	
					11.090		BEGIN BRIDGE			
					11.360		STRUC #020038001 - SEVERN RIVER			
					11.640			6	72I	
					11.640		END BRIDGE			
					12.020	RP 50- 6	RAMP 6 FR US 50 EB TO MD 450 SB			
					12.020	RP 50- 8	RAMP 8 FR MD 2 SB TO US 50 WB			
					12.140	CO5254	BOULTERS WAY			
					12.140		STRUC #2039			
					12.210	RP 50- 7	RAMP 7 FR US 50 WB TO MD 2 SB			
					12.270		BEGIN BRIDGE			
					12.280					97,140
NAME: BLUE STAR MEMORIAL HWY					12.280		STRUC #020100001			
					12.280	RP 50-10	RAMP 10 FR MD 2 SB TO US 50 EB			
					12.280		EXIT #27			
					12.280		STRUC #020101001			
					12.280	MD 2	GOV RITCHIE HWY			
					12.280	MD450	GOV RITCHIE HWY			
					12.290		END BRIDGE			
					12.420	RP 50- 2	RAMP 2 FR US 50 WB TO MD 2 NB			
					12.460	RP 50-10	RAMP 10 FR MD 2 SB TO US 50 EB			
					12.510		MILE MARKER 27.0			
					12.580	MD648F	BALTO ANNAPOLIS BLVD			
					13.080	RP 50- 8	RAMP 8 FR BAY DALE DR SB TO US 50 WB			
					13.230					79,070

*A,B = UNIMPROVED; C = GRADED & DRAINED; D,E = SOIL,GRAVEL,STONE; F,G = LOW TYPE BITUMINOUS
H,I = HIGH TYPE BITUMINOUS; J = CONCRETE; K= BRICK; L = BLOCK

HIGHWAY LOCATION REFERENCE

COUNTY: ANNE ARUNDEL
DISTRICT: 5
DATE: 12/31/15

ROUTE NUMBER: **US 50** **CONTINUED**

INVENTORY DIRECTION: EAST

ROUTE NAME: BLUE STAR MEMORIAL HWY

STATE SYSTEM	FUNCTIONAL CLASS	MEDIAN TYPE	ACCESS CONTROL	NHS	MILEPOINT		MILEPOINT DESCRIPTION	MARKED LANES	SURFACE WIDTH/TYPE*	AADT
STATE PRIMARY	URB FRWY EXPWY	POSITIVE BARRIER	FULL	NHS	13.230		STRUC #020201002	6	72I	79,070
					13.230	CO4427	BAY DALE DR			
					13.230		EXIT #28			
					13.370	RP 50- 3	RAMP 3 FR US 50 EB TO FERGUSON RD NB			
					13.390	RP 50- 2	RAMP 2 FR US 50 WB TO BAY DALE DR NB			
					13.456		MILE MARKER 28.0			
					13.510	RP 50- 5	RAMP 5 FR FERGUSON RD SB TO US 50 EB			
					13.657			6	84I	
					13.720			6	72I	
					14.100			6	84I	
					14.160			6	72I	
					14.200	MD908A	BUSCHS FRONTAGE RD			
					14.440		MILE MARKER 29.0			
					14.580	RP 50- 8	RAMP 8 FR MD 179 SB TO US 50 WB			
					14.640	RP 50- 5	RAMP 5 FR MD 908A SB TO US 50 EB			
					14.760					69,872
					14.760	MD179	CAPE ST CLAIRE RD			
					14.760		STRUC #020200002			
					14.760		EXIT #29			
					14.850	RP 50- 3	RAMP 3 FR US 50 EB TO MD 179 NB			
					15.020	RP 50- 2	RAMP 2 FR US 50 WB TO MD 179 NB			
					15.270	RP 50- 6	RAMP 6 FR US 50 EB TO MD 908C SB			
					15.270		EXIT #30 WHITEHALL RD			
					15.360	RP 50- 4	RAMP 4 FR MD 908C NB TO US 50 EB			
					15.420		MILE MARKER 30.0			
					15.881		SPEED LIMIT 55 MPH			
					16.250		SPUR TO MD 908C			
					16.250		EXIT #31 WHITEHALL RD			
					16.470		MILE MARKER 31.0			
					16.720	RP 50- 9	RAMP 9 FR US 50 WB TO US 50 WB			
					16.740	RP 50- 6	RAMP 6 FR US 50 EB TO MD 908D SB			
		UNPROTECTED			16.800					
		POSITIVE BARRIER			16.850					

*A,B = UNIMPROVED; C = GRADED & DRAINED; D,E = SOIL,GRAVEL,STONE; F,G = LOW TYPE BITUMINOUS
H,I = HIGH TYPE BITUMINOUS; J = CONCRETE; K= BRICK; L = BLOCK

HIGHWAY LOCATION REFERENCE

COUNTY: ANNE ARUNDEL
DISTRICT: 5
DATE: 12/31/15

ROUTE NUMBER: **US 50** **CONTINUED**

INVENTORY DIRECTION: EAST

ROUTE NAME: BLUE STAR MEMORIAL HWY

STATE SYSTEM	FUNCTIONAL CLASS	MEDIAN TYPE	ACCESS CONTROL	NHS	MILEPOINT		MILEPOINT DESCRIPTION	MARKED LANES	SURFACE WIDTH/TYPE*	AADT
STATE PRIMARY	URB FRWY EXPWY	UNPROTECTED	FULL	NHS	16.900			6	72I	69,872
					16.928		SPEED LIMIT 40 MPH			
		POSITIVE BARRIER			17.040					
					17.040	RP 50- 5	RAMP 5 FR MD 908D SB TO US 50 EB			
					17.050					71,708
					17.050		BEGIN TOLL MAINTENANCE			
					17.050	MD908D	OCEANIC DR			
					17.050		EXIT #32			
					17.050		STRUC #020111002			
					17.050		END STATE MAINTENANCE			
					17.098		SIGN: END SHA MAINTENANCE			
					17.098		SIGN: BEGIN MDTA MAINTENANCE			
					17.121			4	120I	
					17.121		CROSSOVER			
					17.140			4	136I	
					17.150	RP 50- 9	RAMP 9 FR US 50 WB TO US 50 WB			
					17.220			6	120J	
					17.310			14	156J	
					17.340		TOLL PLAZA (11 E/B TOLL LANES)			
		UNPROTECTED			17.390			6	120I	
		POSITIVE BARRIER			17.440			5	60I	
					17.440		OLD FERRY RD			
					17.470		MILE MARKER 32.0			
		UNPROTECTED			17.540					
					17.668		MILE MARKER 32.0			
		POSITIVE BARRIER			17.710			5	62J	
					17.710		BEGIN BRIDGE			
					18.138		SPEED LIMIT 50 MPH			
					18.460		MILE MARKER 33.0			
					19.470		MILE MARKER 34.0			
					19.880		QUEEN ANNES CO/L			
					19.880		STRUC #AAZ050001 - CHESAPEAKE BAY			

*A,B = UNIMPROVED; C = GRADED & DRAINED; D,E = SOIL,GRAVEL,STONE; F,G = LOW TYPE BITUMINOUS
H,I = HIGH TYPE BITUMINOUS; J = CONCRETE; K= BRICK; L = BLOCK