

2015

Calendar Year

HIGHWAY LOCATION REFERENCE

ALL INTERSECTIONS

Data as of December 31, 2015

SAINT MARY'S

COUNTY

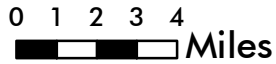
SHA DISTRICT #5

SM

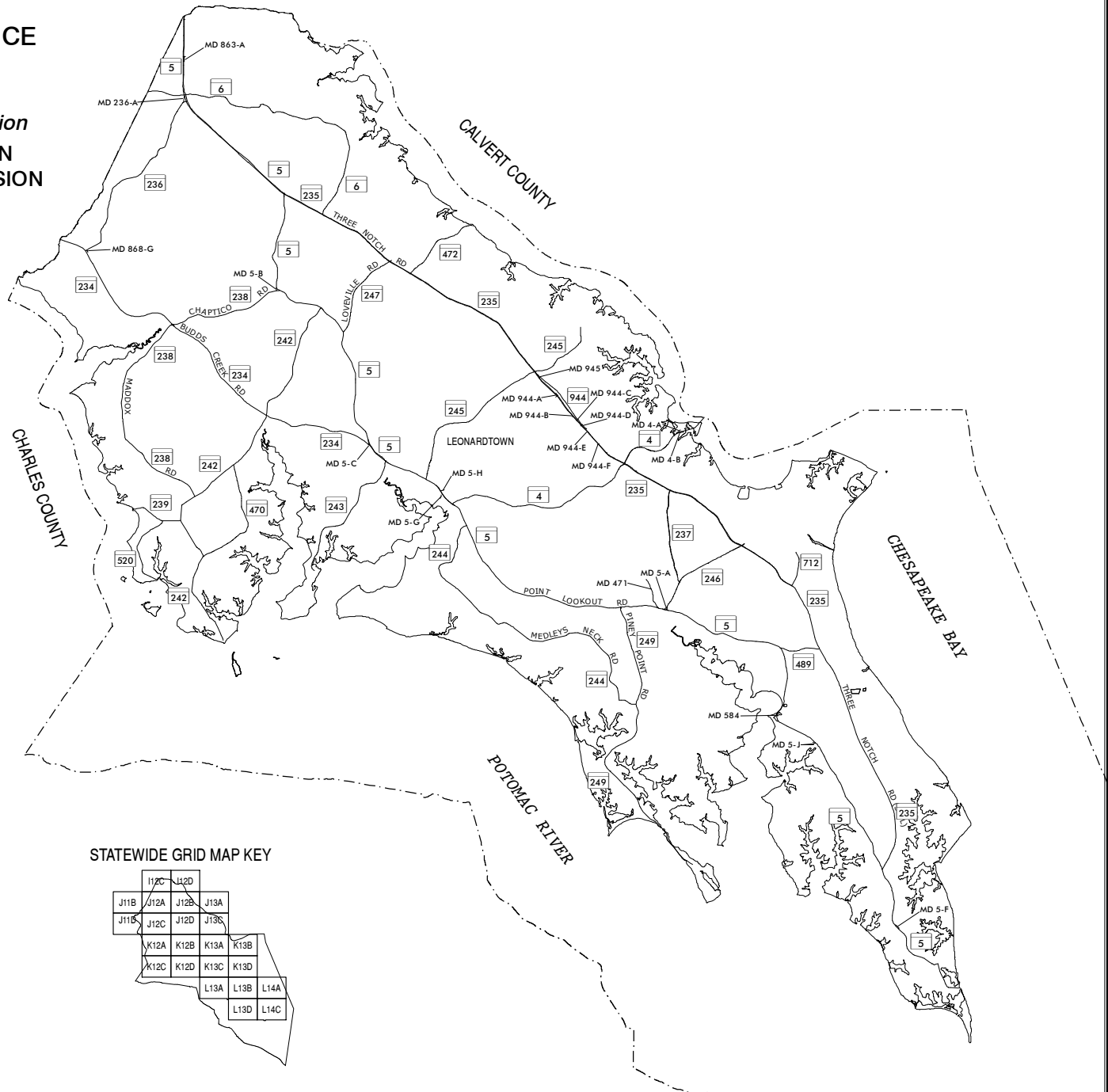



ST MARY'S COUNTY HIGHWAY LOCATION REFERENCE 2015

Prepared by the
Maryland Department of Transportation
STATE HIGHWAY ADMINISTRATION
DATA SERVICES ENGINEERING DIVISION



Data as of December 31, 2015



LEGEND

- Interstate Highway
- US Highway
- State Highway

The information in these maps is provided as a public service by the Maryland State Highway Administration (MSHA).

NOTICE

Restriction of Liability:
SHA makes no claims, promises or guarantees about the accuracy, completeness, or adequacy of the contents of these maps and expressly disclaims liability for any errors and omissions in the contents of these documents. For more detailed maps, please contact: Kevin Powers of the Data Services Engineering Division at 410-545-5518 or by email at kpowers@sha.state.md.us.

STATEWIDE GRID MAP KEY

	I12C	I12D		
J11B	J12A	J12B	J13A	
J11C	J12C	J12D	J13B	
	K12A	K12B	K13A	K13B
	K12C	K12D	K13C	K13D
		L13A	L13B	L14A
			L13D	L14C

ROUTE ALERT LIST

SAINT MARY'S COUNTY

None.



MARYLAND DEPARTMENT OF TRANSPORTATION - STATE HIGHWAY ADMINISTRATION
 OFFICE OF PLANNING AND PRELIMINARY ENGINEERING
 DATA SERVICES ENGINEERING DIVISION
 STATE MAINTAINED HIGHWAYS ON THE NATIONAL HIGHWAY SYSTEM
 AS OF DECEMBER 31,2015

07/18/2016

COUNTY: ST. MARY'S

ROUTE	MAINLINE	BEG DESCRIPTION	END DESCRIPTION	NHS TYPE
MD 4	MAINLINE	6.100 MD 235 THREE NOTCH RD	9.360 CALVERT CO/L	NHS SYSTEM
MD 5	MAINLINE	17.200 MD 246 GREAT MILLS RD	17.460 MD 471 INDIAN BRIDGE RD	EXPANDED NHS
MD 5	MAINLINE	38.320 MD 235 THREE NOTCH RD	45.230 CHARLES CO/L	NHS SYSTEM
MD 235	MAINLINE	9.860 MD 712 FOREST PARK RD	11.940 MD 246 CEDAR POINT RD	EXPANDED NHS
MD 235	MAINLINE	11.940 MD 246 GREAT MILLS RD	30.640 MD 5 THREE NOTCH RD/POINT LOOKOUT RD	NHS SYSTEM
MD 246	MAINLINE	0.000 MD 5 POINT LOOKOUT RD	3.260 MD 235 THREE NOTCH RD	EXPANDED NHS
MD 246	MAINLINE	3.260 MD 235 THREE NOTCH RD	3.350 ENT TO USNAS PAX RIVER	NHS SYSTEM

MARYLAND DEPARTMENT OF TRANSPORTATION
STATE HIGHWAY ADMINISTRATION
DATA SERVICES ENGINEERING DIVISION

HIGHWAY LOCATION REFERENCE

COUNTY: ST. MARY'S
DISTRICT: 5
DATE: 12/31/15

ROUTE NUMBER: MD 4
INVENTORY DIRECTION: NORTH
ROUTE NAME: ST ANDREWS CHURCH RD

STATE SYSTEM	FUNCTIONAL CLASS	MEDIAN TYPE	ACCESS CONTROL	NHS	MILEPOINT	MILEPOINT DESCRIPTION	MARKED LANES	SURFACE WIDTH/TYPE*	AADT
STATE SECONDARY	RUR MINOR ART	NONE (UNDIV)	NONE	NOT NHS	00.000		2	24I	12,292
					00.000 MD 5	POINT LOOKOUT RD			
					00.000	TRAFFIC SIGNAL			
					00.020	SPUR FR MD 5			
					00.040	SPUR TO MD 5			
					00.080		2	22I	
					00.110	SPEED LIMIT 50 MPH			
					00.194	DRAINAGE STRUC #180001X01			
					00.460 CO229	BLACKSMITH SHOP RD			
					00.705	DRAINAGE STRUC #18002X01			
					01.100	WHEATLEYS CONTENT FARM LN (PVT)			
					01.330	WHEATLEYS APARTMENT WAY (PVT)			
					01.430	DRAINAGE STRUC #180004X01			
					01.470 CO224	BROWN RD			
					01.636	PLEASANT HILL LN			
					01.766	DRAINAGE STRUC #180005X01			
					01.850	HONEY TREE LA (PVT)			
					02.270 CO230	FAIRGROUNDS RD			
					02.882	DRAINAGE STRUC #18006X0 -72" CMP			
					02.996	HOOD LN (PVT)			
					03.033	SPEED LIMIT 50 MPH			
					03.130 CO610	LACEYS LA			
					03.180 CO231	BENSWOOD RD			
					03.230 CO495	SANDRA LA			
					03.550				20,071
					03.550 CO232	INDIAN BRIDGE RD			
	URB MINOR ART				03.900				
					03.911	JOHNSON POND LA (PVT)			
		PAINTED			03.963		2	24I	
		NONE (UNDIV)			04.000				
					04.030 CO441	ST ANDREWS LA			
					04.030	HUNT CLUB RD (PROP)			
		PAINTED			04.070				

*A,B = UNIMPROVED; C = GRADED & DRAINED; D,E = SOIL, GRAVEL, STONE; F,G = LOW TYPE BITUMINOUS
H,I = HIGH TYPE BITUMINOUS; J = CONCRETE; K = BRICK; L = BLOCK

HIGHWAY LOCATION REFERENCE

COUNTY: ST. MARY'S
DISTRICT: 5
DATE: 12/31/15

ROUTE NUMBER: MD 4 CONTINUED
INVENTORY DIRECTION: NORTH
ROUTE NAME: ST ANDREWS CHURCH RD

STATE SYSTEM	FUNCTIONAL CLASS	MEDIAN TYPE	ACCESS CONTROL	NHS	MILEPOINT	MILEPOINT DESCRIPTION	MARKED LANES	SURFACE WIDTH/TYPE*	AADT
STATE SECONDARY	URB MINOR ART	NONE (UNDIV)	NONE	NOT NHS	04.089		2	22I	20,071
					04.270 CO427	BELLWOOD LA			
					04.410	POPS WAY (PVT)			
	RUR MINOR ART				04.626				
					04.630	DEMENT LA (PVT)			
					04.830 CO553	OLD ST ANDREWS CHURCH RD			
					05.000	STRUC #180035001 - ST MARYS RIVER			
	URB MINOR ART				05.012				
	RUR MINOR ART				05.080				
					05.080 CO553	OLD ST ANDREWS CHURCH RD			
	URB MINOR ART				05.185				
					05.380	TRAFFIC SIGNAL			
					05.380 CO675	WILDEWOOD PKWY			
	URB OPA				05.580				
					05.850		2	30I	
					05.850 CO1305	FDR BLVD			
					05.850	TRAFFIC SIGNAL			
					05.897		3	36I	
					05.975		4	48I	
		CURBED			06.045				
					06.072	SPUR FR MD 235			
					06.072	SPUR TO MD 235			
STATE PRIMARY			PARTIAL	NHS	06.100		3	36I	28,791
NAME: PATUXENT BEACH RD					06.100 MD235	THREE NOTCH RD			
					06.100	TRAFFIC SIGNAL			
					06.140	SPUR TO MD 235			
					06.140	SPUR FR MD 235			
		PAINTED			06.186				
		NONE (UNDIV)			06.202				
					06.390 CO234	OAK DR			
		PAINTED			06.506				
		NONE (UNDIV)			06.567				
					06.612	DRAINAGE STRUC #180010X01			

*A,B = UNIMPROVED; C = GRADED & DRAINED; D,E = SOIL, GRAVEL, STONE; F,G = LOW TYPE BITUMINOUS
H,I = HIGH TYPE BITUMINOUS; J = CONCRETE; K = BRICK; L = BLOCK

HIGHWAY LOCATION REFERENCE

COUNTY: ST. MARY'S
 DISTRICT: 5
 DATE: 12/31/15

ROUTE NUMBER: MD 4 CONTINUED
 INVENTORY DIRECTION: NORTH
 ROUTE NAME: PATUXENT BEACH RD

STATE SYSTEM	FUNCTIONAL CLASS	MEDIAN TYPE	ACCESS CONTROL	NHS	MILEPOINT	MILEPOINT DESCRIPTION	MARKED LANES	SURFACE WIDTH/TYPE*	AADT
STATE PRIMARY	URB OPA	PAINTED	PARTIAL	NHS	06.680		2	24I	28,791
		NONE (UNDIV)			06.680	LOUS WAY (PVT)			
					06.770				
		PAINTED			06.814	SPUR FR PATUXENT BLVD			
					06.830				
					06.830 CO1013	PATUXENT BLVD			
					06.830	TRAFFIC SIGNAL			
		NONE (UNDIV)			06.900				
		PAINTED			07.070				
		NONE (UNDIV)			07.150				
					07.160	PATUXENT PRESBYTERIAN CHURCH			
		PAINTED			07.200				
					07.200 CO211	KINGSTON CREEK RD			
		NONE (UNDIV)			07.294				
		PAINTED			07.610				
		NONE (UNDIV)			07.660				
					07.660 CO788	S PATUXENT BEACH RD			
		PAINTED			07.730				
		NONE (UNDIV)			07.820				
					08.133	BEGIN BRIDGE			
					08.170	STRUC #180033001 - KINGSTON CREEK			
					08.202	END BRIDGE			
		PAINTED			08.230				
		NONE (UNDIV)			08.325				
					08.380 CO789	N PATUXENT BEACH RD			
					08.380 CO788	S PATUXENT BEACH RD			
		PAINTED			08.410				
		NONE (UNDIV)			08.480				
					08.480	SPEED LIMIT 45 MPH			
	URB FRWY EXPWY				08.530		2	28J	
					08.530	BEGIN BRIDGE			
					08.870 CO214	BILL DIXON RD			
					08.980 CO789	N PATUXENT BEACH RD			

*A,B = UNIMPROVED; C = GRADED & DRAINED; D,E = SOIL, GRAVEL, STONE; F,G = LOW TYPE BITUMINOUS
 H,I = HIGH TYPE BITUMINOUS; J = CONCRETE; K = BRICK; L = BLOCK

HIGHWAY LOCATION REFERENCE

COUNTY: ST. MARY'S
DISTRICT: 5
DATE: 12/31/15

ROUTE NUMBER: MD 4 CONTINUED

INVENTORY DIRECTION: NORTH

ROUTE NAME: PATUXENT BEACH RD

STATE SYSTEM	FUNCTIONAL CLASS	MEDIAN TYPE	ACCESS CONTROL	NHS	MILEPOINT	MILEPOINT DESCRIPTION	MARKED LANES	SURFACE WIDTH/TYPE*	AADT
STATE PRIMARY	URB FRWY EXPWY	NONE (UNDIV)	PARTIAL	NHS	09.360	CALVERT CO/L	2	28J	28,791
					09.360	STRUC #040019001 - PATUXENT RIVER			

ROUTE NUMBER: MD 4A

INVENTORY DIRECTION: WEST

ROUTE NAME: WEST PATUXENT BEACH RD

STATE SYSTEM	FUNCTIONAL CLASS	MEDIAN TYPE	ACCESS CONTROL	NHS	MILEPOINT	MILEPOINT DESCRIPTION	MARKED LANES	SURFACE WIDTH/TYPE*	AADT
STATE SECONDARY	URB LOCAL	NONE (UNDIV)	NONE	NOT NHS	00.000		2	20I	98
					00.000 CO789	N PATUXENT BEACH RD			
					00.000	STOP SIGN			
					00.150 OP491	WEST PATUXENT BEACH RD			

ROUTE NUMBER: MD 4B

INVENTORY DIRECTION: EAST

ROUTE NAME: TOWN CREEK SHOP LN

STATE SYSTEM	FUNCTIONAL CLASS	MEDIAN TYPE	ACCESS CONTROL	NHS	MILEPOINT	MILEPOINT DESCRIPTION	MARKED LANES	SURFACE WIDTH/TYPE*	AADT
STATE SECONDARY	URB LOCAL	NONE (UNDIV)	NONE	NOT NHS	00.000		2	18I	98
					00.000 CO788	S PATUXENT BEACH RD			
					00.110	ROAD END - GUARDRAIL			

ROUTE NUMBER: MD 5

INVENTORY DIRECTION: NORTH

ROUTE NAME: POINT LOOKOUT RD

STATE SYSTEM	FUNCTIONAL CLASS	MEDIAN TYPE	ACCESS CONTROL	NHS	MILEPOINT	MILEPOINT DESCRIPTION	MARKED LANES	SURFACE WIDTH/TYPE*	AADT
STATE SECONDARY	RUR LOCAL	NONE (UNDIV)	NONE	NOT NHS	00.000		2	20I	1,240
					00.000	TELEPHONE POLE #146			
					00.000 SR 2	POINT LOOKOUT RD (BACK)			
					00.030	PARK RD			
					00.150	SPEED LIMIT 30 MPH			
					00.330 SR 1	NO NAME			
					00.335	SPUR TO SR 1			
					00.410		1	10I	

*A,B = UNIMPROVED; C = GRADED & DRAINED; D,E = SOIL, GRAVEL, STONE; F,G = LOW TYPE BITUMINOUS
H,I = HIGH TYPE BITUMINOUS; J = CONCRETE; K = BRICK; L = BLOCK

HIGHWAY LOCATION REFERENCE

COUNTY: ST. MARY'S
DISTRICT: 5
DATE: 12/31/15

ROUTE NUMBER: MD 5 CONTINUED
INVENTORY DIRECTION: NORTH
ROUTE NAME: POINT LOOKOUT RD

STATE SYSTEM	FUNCTIONAL CLASS	MEDIAN TYPE	ACCESS CONTROL	NHS	MILEPOINT	MILEPOINT DESCRIPTION	MARKED LANES	SURFACE WIDTH/TYPE*	AADT
STATE SECONDARY	RUR LOCAL	NONE (UNDIV)	NONE	NOT NHS	00.410	EXIT FR PARK HQ/FEE BOOTH (SB/L)	1	10I	1,240
					00.426	PARK FEE BOOTH (SB/L)			
	RUR MINOR COLL				00.470		2	20I	
					00.470	STOP SIGN (SB/L)			
					00.470	ENT TO PARK HQ/FEE BOOTH (SB/L)			
					00.610	3RD WAY			
					00.670	SPEED LIMIT 40 MPH			
	RUR MAJ COLL				01.150				
					01.150 CO409	SCOTLAND BEACH RD			
					01.150	STOP SIGN			
					01.172	SIGN: EVACUATION ROUTE			
					01.275	POINT LOOKOUT CONFEDERATE CEMETERY			
					01.280	ST MICHAELS MANOR WAY (PVT)			
					01.353	DUFFYS WAY			
					01.507	RIDGELL WAY			
					01.970 CO408	CORNFIELD HARBOR RD			
					02.160		2	22I	
					02.320				1,785
					02.320 CO407	CAMP BROWN RD			
					02.390	SPEED LIMIT 50 MPH			
					02.520 CO406	LONG NECK RD			
					02.734	SCOTLAND POST OFFICE 20687			
					02.773	CYPRESS WAY			
					02.990 MD 5F	GASLEWBROOK DR			
					03.110	GASLEWBROOK DR SPUR			
					03.200	ST GABRIELS MANOR WAY			
					03.470 CO405	HARRY JAMES RD			
					03.628	ST LUKE U.M.C.			
					03.650 CO401	FRESH POND NECK RD			
					03.850	ATR STATION # 87			
					03.970	BUZZS MARINA WAY			
					04.033	RIDGE SEWAGE TREATMENT PLANT			
					04.150	SPEED LIMIT 40 MPH			

*A,B = UNIMPROVED; C = GRADED & DRAINED; D,E = SOIL, GRAVEL, STONE; F,G = LOW TYPE BITUMINOUS
H,I = HIGH TYPE BITUMINOUS; J = CONCRETE; K = BRICK; L = BLOCK

HIGHWAY LOCATION REFERENCE

COUNTY: ST. MARY'S
DISTRICT: 5
DATE: 12/31/15

ROUTE NUMBER: MD 5 CONTINUED
INVENTORY DIRECTION: NORTH
ROUTE NAME: POINT LOOKOUT RD

STATE SYSTEM	FUNCTIONAL CLASS	MEDIAN TYPE	ACCESS CONTROL	NHS	MILEPOINT	MILEPOINT DESCRIPTION	MARKED LANES	SURFACE WIDTH/TYPE*	AADT
STATE SECONDARY	RUR MAJ COLL	NONE (UNDIV)	NONE	NOT NHS	04.200	MORNING GLORY LA	2	22I	1,785
					04.280	WHITE HOUSE LA			
					04.280 CO1198	BAYNE RD			
					04.430 CO398	AIREDELE RD			
					04.570 CO397	CURLEYS RD			
					04.910		2	24I	
					05.010				4,670
					05.010 MD235	THREE NOTCH RD			
					05.020	SPUR FR MD 235			
					05.020	EVERGREEN ESTATES LN			
					05.130 CO390	WYNNE RD			
					05.196	CEMETERY			
					05.200	FIRST FRIENDSHIP U.M.C.			
					05.300 CO386	BENNETT DR			
					05.340	SPEED LIMIT 50 MPH			
					05.342	HOWARD WAY			
					05.364	RIDGE V.F.D.			
					05.380	FOX HAVEN LA			
					05.550	COURTNEY LN			
					05.640 OP443	CLARKE HILLTOP LA			
					05.970 CO384	ST PETER CLAVER RD			
					06.440 CO384	ST PETER CLAVER RD			
					06.489	DRAINAGE STRUC #180012X01			
					06.590 CO818	WOODSCROFT RD			
					06.887	DRAINAGE STRUC #180013X01			
					06.930 CO383	WHITAKER RD			
					07.350 CO378	CHISLEY TOWN RD			
					07.350 CO533	BEACHVILLE RD			
					07.501	R L OWENS LN			
					07.640 CO381	TRAPP RD			
					07.700	ST INIGOES POST OFFICE 20684			
					07.778	SPEED LIMIT 50 MPH			
					07.813		2	34I	

*A,B = UNIMPROVED; C = GRADED & DRAINED; D,E = SOIL, GRAVEL, STONE; F,G = LOW TYPE BITUMINOUS
H,I = HIGH TYPE BITUMINOUS; J = CONCRETE; K = BRICK; L = BLOCK

HIGHWAY LOCATION REFERENCE

COUNTY: ST. MARY'S
 DISTRICT: 5
 DATE: 12/31/15

ROUTE NUMBER: MD 5 CONTINUED
 INVENTORY DIRECTION: NORTH
 ROUTE NAME: POINT LOOKOUT RD

STATE SYSTEM	FUNCTIONAL CLASS	MEDIAN TYPE	ACCESS CONTROL	NHS	MILEPOINT	MILEPOINT DESCRIPTION	MARKED LANES	SURFACE WIDTH/TYPER*	AADT
STATE SECONDARY	RUR MAJ COLL	NONE (UNDIV)	NONE	NOT NHS	07.840		2	24I	4,670
					07.870 CO1231	PACKER CT			
					07.930	DUNBARTON LA			
					08.120	LOBLOLLY LA			
					08.366	ORCHARD WAY			
					08.400 CO376	VILLA RD			
					08.520	STRUC #180010001 - CHURCH CREEK			
					08.900	MULBERRY LA			
					08.900 CO1507	HERITAGE HILL LANE			
					08.956	SIGN: ST INIGOES			
					09.050 CO477	WATERVIEW DR			
					09.090	ELMER WAY			
					09.250	EDNA WAY			
					09.295	BLUE STONE LN			
					09.490 CO375	WOOD RD			
					09.560 MD 5J	EIGHTEEN WHEEL DR			
					09.630 CO732	PLEASANT MANOR RD			
					09.960 CO374	BAUER RD			
					10.420	SPEED LIMIT 40 MPH			
					10.570 CO371	ROSECROFT RD			
	URB COLL				10.620				
					10.620 CO357	MATTAPANY RD			
					10.740	SPEED LIMIT 30 MPH			
					10.920 MD584	OLD STATE HOUSE RD			
					11.090	ST MARYS CITY POST OFFICE 20686			
					11.146 MD584	TRINITY CHURCH RD			
					11.160				5,540
					11.192	DRAINAGE STRUC #180016X01			
					11.194	SPEED LIMIT 30 MPH			
					11.340	WEST FISHER RD (PVT)			
					11.440	SIGN: EVACUATION ROUTE			
					11.470	STRUC #180009001 - FISHERMAN CREEK			
					11.750	SPEED LIMIT 40 MPH			

*A,B = UNIMPROVED; C = GRADED & DRAINED; D,E = SOIL, GRAVEL, STONE; F,G = LOW TYPE BITUMINOUS
 H,I = HIGH TYPE BITUMINOUS; J = CONCRETE; K = BRICK; L = BLOCK

HIGHWAY LOCATION REFERENCE

COUNTY: ST. MARY'S
DISTRICT: 5
DATE: 12/31/15

ROUTE NUMBER: MD 5 CONTINUED
INVENTORY DIRECTION: NORTH
ROUTE NAME: POINT LOOKOUT RD

STATE SYSTEM	FUNCTIONAL CLASS	MEDIAN TYPE	ACCESS CONTROL	NHS	MILEPOINT	MILEPOINT DESCRIPTION	MARKED LANES	SURFACE WIDTH/TYPER*	AADT
STATE SECONDARY	URB COLL	NONE (UNDIV)	NONE	NOT NHS	11.920 CO355	SOUTH SNOW HILL MANOR RD	2	24I	5,540
					12.050	SPEED LIMIT 50 MPH			
					12.330	IVY HILL LA			
					12.560	BERNIE WAY			
					12.680	INDENTURED LA			
					12.710	SNOW HILL WAY			
					12.960				6,130
					12.960 OP510	RELATIVE LA			
					12.960 CO1433	NORTH SNOW HILL MANOR RD			
					13.059	SIGN: PARK HALL			
					13.084	ROSEMARYS LA			
					13.142	SPEED LIMIT 40 MPH			
					13.330				8,660
					13.330 MD489	PARK HALL RD			
					13.610	SPEED LIMIT 50 MPH			
					13.810 CO961	GILLIAM DR			
					13.940	TRIPLE E FARM WAY			
					13.977	PARK HALL POST OFFICE 20667			
					13.980 CO774	MANOR DR			
					14.120	JANEEN PL			
					14.450 CO352	HERMANVILLE RD			
					14.550	GLEN MARY FARM LN			
					14.770	MARSHFIELDS LA			
					14.770 CO586	OLD HERMANVILLE RD			
					14.800	STRUC #180008001 - EASTERN BRANCH			
					14.880 CO334	WILLOWS RD			
					15.190	STRUC #180007001 - HILTON RUN			
					15.420	THOMPSON ORCHARD LN			
					15.540	HATTONS REST LA			
					15.810 CO1283	HILTON RIDGE DR			
					16.000	HERON LA			
					16.050	CULLISON RD			
					16.726	DRAINAGE STRUC #180051X01			

*A,B = UNIMPROVED; C = GRADED & DRAINED; D,E = SOIL, GRAVEL, STONE; F,G = LOW TYPE BITUMINOUS
H,I = HIGH TYPE BITUMINOUS; J = CONCRETE; K = BRICK; L = BLOCK

HIGHWAY LOCATION REFERENCE

COUNTY: ST. MARY'S
DISTRICT: 5
DATE: 12/31/15

ROUTE NUMBER: MD 5 CONTINUED
INVENTORY DIRECTION: NORTH
ROUTE NAME: POINT LOOKOUT RD

STATE SYSTEM	FUNCTIONAL CLASS	MEDIAN TYPE	ACCESS CONTROL	NHS	MILEPOINT	MILEPOINT DESCRIPTION	MARKED LANES	SURFACE WIDTH/TYPE*	AADT
STATE SECONDARY	URB COLL	NONE (UNDIV)	NONE	NOT NHS	16.800 CO289	ADKINS RD	2	24I	8,660
					16.879	DRAINAGE STRUC #180052X01			
					16.920 CO1205	BAY RIDGE RD			
					16.970	RONNIE LA			
					16.973	ST MARYS YOUTH MEMORIAL PARK			
					17.020 CO288	GODDARD RD			
					17.140	SPEED LIMIT 40 MPH			
					17.160		2	30I	
					17.170	SPUR TO MD 246			
	URB OPA	CURBED		NHS	17.200		2	24I	21,360
					17.200 MD246	GREAT MILLS RD			
					17.200	TRAFFIC SIGNAL			
					17.220				
					17.220	SPUR FR MD 246			
		PAINTED			17.260				
					17.260 MD 5A	OLD GREAT MILLS RD			
					17.300	STRUC #180006001 - ST MARYS RIVER			
		NONE (UNDIV)			17.310				
					17.340	GREAT MILLS POST OFFICE 20634			
		PAINTED			17.365				
		NONE (UNDIV)			17.415				
	URB MINOR ART			NOT NHS	17.450	SPUR FR FLAT IRON RD			17,253
					17.460 CO283	FLAT IRON RD			
					17.460	TRAFFIC SIGNAL			
					17.460 MD471	INDIAN BRIDGE RD			
					17.490	SPUR FR MD 471			
		PAINTED			17.510				
		NONE (UNDIV)			17.550				
					17.570	SPEED LIMIT 40 MPH			
					17.915	HOLY FACE CATHOLIC CHURCH			
					17.987 CO1595	WALK THIS WAY CT			
					18.136	MOM AND POP LA			

*A,B = UNIMPROVED; C = GRADED & DRAINED; D,E = SOIL, GRAVEL, STONE; F,G = LOW TYPE BITUMINOUS
H,I = HIGH TYPE BITUMINOUS; J = CONCRETE; K = BRICK; L = BLOCK

HIGHWAY LOCATION REFERENCE

COUNTY: ST. MARY'S
DISTRICT: 5
DATE: 12/31/15

ROUTE NUMBER: MD 5 CONTINUED
INVENTORY DIRECTION: NORTH
ROUTE NAME: POINT LOOKOUT RD

STATE SYSTEM	FUNCTIONAL CLASS	MEDIAN TYPE	ACCESS CONTROL	NHS	MILEPOINT	MILEPOINT DESCRIPTION	MARKED LANES	SURFACE WIDTH/TYPE*	AADT
STATE SECONDARY	URB MINOR ART	PAINTED	NONE	NOT NHS	18.205		2	24I	17,253
		NONE (UNDIV)			18.293				
					18.293	SOARING EAGLE WAY			
		PAINTED			18.363				
		NONE (UNDIV)			18.410				
					18.410	HEATHERS LA			
					18.570	SPEED LIMIT 40 MPH			
		CENTER TLA (UNDIV)			18.650				13,810
					18.650	TRAFFIC SIGNAL			
					18.650 MD249	PINEY POINT RD			
					18.660	SPUR TO MD 249			
					18.665	CALLAWAY VILLAGE WAY			
					18.810 CO947	HUNTING QUARTER DR			
		NONE (UNDIV)			18.860				
					18.880	GRANDDADDYS LA			
					18.910	SPEED LIMIT 50 MPH			
					19.010 CO1178	SETH CT			
					19.275	DRAINAGE STRUC #180017X01			
					19.432	LILY LA			
	RUR MINOR ART				19.630				
					19.630 CO1120	ASTER DR			
					19.800 CO248	CAMPCOSOMA RD			
					20.130 CO249	CHINGVILLE RD			
					20.470	RIDGE PATH WAY			
					20.680	LIGHTFOOT WAY			
					20.800	WINTERS LA			
					21.067	SIGN: REDGATE			
					21.230 CO1138	DEER WOOD PARK DR			
					21.370 CO1050	CHESTNUT RIDGE DR			
					21.820	KIMBERLY LA			
		PAINTED			22.496				
					22.551	PATUXENT 7TH DAY ADV CHURCH			
		NONE (UNDIV)			22.590				

*A,B = UNIMPROVED; C = GRADED & DRAINED; D,E = SOIL, GRAVEL, STONE; F,G = LOW TYPE BITUMINOUS
H,I = HIGH TYPE BITUMINOUS; J = CONCRETE; K = BRICK; L = BLOCK

HIGHWAY LOCATION REFERENCE

COUNTY: ST. MARY'S
DISTRICT: 5
DATE: 12/31/15

ROUTE NUMBER: MD 5 CONTINUED
INVENTORY DIRECTION: NORTH
ROUTE NAME: POINT LOOKOUT RD

STATE SYSTEM	FUNCTIONAL CLASS	MEDIAN TYPE	ACCESS CONTROL	NHS	MILEPOINT	MILEPOINT DESCRIPTION	MARKED LANES	SURFACE WIDTH/TYPE*	AADT
STATE SECONDARY	RUR MINOR ART	CENTER TLA (UNDIV)	NONE	NOT NHS	22.600		2	48I	13,810
					22.600 CO246	WHIRLWIND RD			
					22.670		2	24I	
					22.694 CO1045	WILDERNESS RD			
					22.730 CO1599	HERITAGE DR			
		PAINTED			22.753				
		NONE (UNDIV)			22.821				
					22.821	BENNETT ESTATE LN			
					23.150	LATTIMORE LA			
					23.240	REDGATE FARM LA			
					23.260 OP608	HORSESHOE CT			
					23.280	OUR DRIVE WAY			
					23.450	STRUC #180005001 - MOLL DYERS RUN			
					23.570 CO236	MOLL DYER RD			
					23.570	ST MARGARETS DR			
					23.980	BUCKERS WAY			
		CENTER TLA (UNDIV)			24.200				
					24.200	SPEED LIMIT 45 MPH			
					24.400	ENT TO LEONARDTOWN HIGH SCHOOL			
					24.400	TRAFFIC SIGNAL			
					24.580	LEONARDTOWN MIDDLE SCHOOL			
		NONE (UNDIV)			24.710				
					24.710 MD244	MEDLEYS NECK RD			
					24.710	TRAFFIC SIGNAL			
					24.710 CO230	FAIRGROUNDS RD			
		PAINTED			24.750				
		NONE (UNDIV)			24.830				
					24.880 CO1510	HANOVER DR			
					24.970	SPEED LIMIT 50 MPH			
					24.987	DRAINAGE STRUC #180055X01			
					25.060	DRAINAGE STRUC #180018X01			
					25.420	STRUC #180004001 - GLEBE RUN			
		PAINTED			25.430		2	32I	

*A,B = UNIMPROVED; C = GRADED & DRAINED; D,E = SOIL, GRAVEL, STONE; F,G = LOW TYPE BITUMINOUS
H,I = HIGH TYPE BITUMINOUS; J = CONCRETE; K = BRICK; L = BLOCK

HIGHWAY LOCATION REFERENCE

COUNTY: ST. MARY'S
DISTRICT: 5
DATE: 12/31/15

ROUTE NUMBER: MD 5 CONTINUED
INVENTORY DIRECTION: NORTH
ROUTE NAME: POINT LOOKOUT RD

STATE SYSTEM	FUNCTIONAL CLASS	MEDIAN TYPE	ACCESS CONTROL	NHS	MILEPOINT	MILEPOINT DESCRIPTION	MARKED LANES	SURFACE WIDTH/TYPE*	AADT
STATE SECONDARY	RUR MINOR ART	PAINTED	NONE	NOT NHS	25.470		2	24I	13,810
		CURBED			25.510				
					25.510	SPUR TO MD 4			
					25.530				22,183
					25.530	DIRECTIONAL CROSSOVER			
					25.530 MD 4	ST ANDREWS CHURCH RD			
					25.530	TRAFFIC SIGNAL			
					25.570	SPUR FR MD 4			
		PAINTED			25.600				
		NONE (UNDIV)			25.730				
					25.767	SIGN: WELCOME TO LEONARDTOWN			
		PAINTED			25.788				
		CURBED			25.860				
					25.910	SPUR FR FENWICK ST			
					25.910	IN CORP LMTS LEONARDTOWN			
					25.940 MU243	CEDAR LANE CT			
					25.970 MU 70	FENWICK ST			
					25.980	SPUR TO FENWICK ST			
		NONE (UNDIV)			26.090				
					26.090 MD 5H	CEDAR LANE RD			
		PAINTED			26.132				
		NONE (UNDIV)			26.173				
					26.220	NO NAME			
					26.220 MU186	ROSE HILL DR			
		PAINTED			26.250				
		NONE (UNDIV)			26.295				
					26.340	STRUC #180038001 - TOWN RUN			
					26.460		2	30I	
					26.460	SPEED LIMIT 40 MPH			
					26.480		3	36I	
					26.570		4	48I	
					26.570 OP585	COLLEGE CIR			
		PAINTED			26.620				

*A,B = UNIMPROVED; C = GRADED & DRAINED; D,E = SOIL, GRAVEL, STONE; F,G = LOW TYPE BITUMINOUS
H,I = HIGH TYPE BITUMINOUS; J = CONCRETE; K = BRICK; L = BLOCK

HIGHWAY LOCATION REFERENCE

COUNTY: ST. MARY'S
DISTRICT: 5
DATE: 12/31/15

ROUTE NUMBER: MD 5 CONTINUED
INVENTORY DIRECTION: NORTH
ROUTE NAME: POINT LOOKOUT RD

STATE SYSTEM	FUNCTIONAL CLASS	MEDIAN TYPE	ACCESS CONTROL	NHS	MILEPOINT	MILEPOINT DESCRIPTION	MARKED LANES	SURFACE WIDTH/TYPE*	AADT
STATE SECONDARY	RUR MINOR ART	NONE (UNDIV)	NONE	NOT NHS	26.676		4	48I	22,183
					26.688	SPUR FR WASHINGTON ST			
					26.700				27,011
					26.700 MD245	HOLLYWOOD RD			
					26.700 MU230	WASHINGTON ST			
					26.700	TRAFFIC SIGNAL			
		PAINTED			26.750				
		NONE (UNDIV)			26.790				
		PAINTED			26.810				
					26.810 MU110	LAWRENCE AVE			
					27.180 MU 5	ABELL ST			
					27.180 MU156	MOAKLEY ST			
					27.380	CLARKES REST LA			
					27.438	STRUC #180039001 - BR OF MCINTOSH RUN			
					27.444	DRAINAGE STRUC #180020X01			
					27.524	DRAINAGE STRUC #180056X01			
					27.580	PROPOSED RD			
					27.903	DAVID WAY			
					27.927	POTATO HILL FARM LN			
					27.950	STRUC #180002001 - MCINTOSH RUN			
					27.980	OUT CORP LMTS LEONARDTOWN			
		CURBED			27.990				
					28.074	SPUR FR MD 243			
					28.090				19,353
					28.090 MD243	NEWTOWNE NECK RD			
					28.090	TRAFFIC SIGNAL			
					28.090 CO 84	MAYPOLE RD			
					28.110	SPUR TO MD 243			
		UNPROTECTED			28.129				
					28.162	SMECO SUBSTATION			
					28.300	SPEED LIMIT 50 MPH			
		CURBED			28.470				
					28.470	TRAFFIC SIGNAL			

*A,B = UNIMPROVED; C = GRADED & DRAINED; D,E = SOIL, GRAVEL, STONE; F,G = LOW TYPE BITUMINOUS
H,I = HIGH TYPE BITUMINOUS; J = CONCRETE; K = BRICK; L = BLOCK

HIGHWAY LOCATION REFERENCE

COUNTY: ST. MARY'S
DISTRICT: 5
DATE: 12/31/15

ROUTE NUMBER: MD 5 CONTINUED
INVENTORY DIRECTION: NORTH
ROUTE NAME: POINT LOOKOUT RD

STATE SYSTEM	FUNCTIONAL CLASS	MEDIAN TYPE	ACCESS CONTROL	NHS	MILEPOINT	MILEPOINT DESCRIPTION	MARKED LANES	SURFACE WIDTH/TYPE*	AADT
STATE SECONDARY	RUR MINOR ART	CURBED	NONE	NOT NHS	28.470	ENT TO LEONARDTOWN CENTRE (NORTH)	4	48I	19,353
		UNPROTECTED			28.487				
					28.776 MD 5C	NO NAME			
					28.830		3	48I	10,380
					28.830 MD234	BUDDS CREEK RD			
					28.850	SPUR TO MD 234			
					28.900		2	48I	
		PAINTED			28.930		2	32I	
		NONE (UNDIV)			29.010		2	24I	
					29.072	SPEED LIMIT 50 MPH			
					29.092		2	36I	
		PAINTED			29.150				
		NONE (UNDIV)			29.220				
					29.230	RADIO STATION WAY			
					29.242	SALT DOME			
		PAINTED			29.277				
		NONE (UNDIV)			29.380		2	24I	
					29.842 CO1351	JUNIORS CT			
					30.080 OP 56	BRUBACHER LA			
					30.150	BANNEKER ELEMENTARY SCHOOL			
					30.240 CO 87	SUNNYSIDE RD			
					30.400	SHA LEONARDTOWN SHOP			
					30.400	SALT DOME			
					30.450	MVA LOVEVILLE OFFICE			
					30.530	DELLIE LA			
					30.920	RUDYS LA			
					30.990	B. SOMERVILLE LA			
					30.990	TERRIKA LA			
					31.040	FREDERICK LA			
					31.115	DRAINAGE STRUC #180022X01			
					31.188	ROB LANE			
					31.612	ANDREWS WAY			
					31.890	POPPOPS LN			

*A,B = UNIMPROVED; C = GRADED & DRAINED; D,E = SOIL, GRAVEL, STONE; F,G = LOW TYPE BITUMINOUS
H,I = HIGH TYPE BITUMINOUS; J = CONCRETE; K = BRICK; L = BLOCK

HIGHWAY LOCATION REFERENCE

COUNTY: ST. MARY'S
DISTRICT: 5
DATE: 12/31/15

ROUTE NUMBER: MD 5 CONTINUED
INVENTORY DIRECTION: NORTH
ROUTE NAME: POINT LOOKOUT RD

STATE SYSTEM	FUNCTIONAL CLASS	MEDIAN TYPE	ACCESS CONTROL	NHS	MILEPOINT	MILEPOINT DESCRIPTION	MARKED LANES	SURFACE WIDTH/TYPE*	AADT
STATE SECONDARY	RUR MINOR ART	NONE (UNDIV)	NONE	NOT NHS	32.170 CO 86	PIN CUSHION RD	2	24I	10,380
					32.610		2	30I	8,220
					32.610 MD247	LOVEVILLE RD			
					32.682		2	24I	
					32.902	ABELLS WAY			
					33.090	SHERRIE LA			
					33.186	DRAINAGE STRUC #180023X01			
					33.210	SPEED LIMIT 40 MPH			
					33.358	SIGN: MORGANZA			
					33.400	WILLIAMS FARM LA			
					33.470	SPEED LIMIT 30 MPH			
					33.550 CO 82	BUSY CORNER RD			
					33.560 CO894	BUSY CORNER RD			
					33.650	SPUR FR MD 242			
					33.670 MD242	COLTON POINT RD			
					33.670 CO 53	MORGANZA TURNER RD			
					33.680	SPUR TO MD 242			
					33.767	ST JOSEPHS CATHOLIC CHURCH			
					33.870	SPEED LIMIT 40 MPH			
					33.993	FAIR HILL LANE			
					34.010	GOODRICK LA			
					34.110	SPEED LIMIT 50 MPH			
					34.420	STRUC #180001001 - CLEMENTS CREEK			
					34.497	SIGN: HELEN			
					34.786	MARGARET BRENT MIDDLE SCHOOL			
					35.040	HILLS HIDE A WAY			
					35.110	SPUR FR MD 238			
					35.140				10,170
					35.140 MD238	CHAPTICO RD			
					35.260	SPUR FR MD 5B			
					35.270 MD 5B	NO NAME			
					35.290	SPUR TO MD 5B			
					35.500 CO693	ST THOMAS DR			

*A,B = UNIMPROVED; C = GRADED & DRAINED; D,E = SOIL, GRAVEL, STONE; F,G = LOW TYPE BITUMINOUS
H,I = HIGH TYPE BITUMINOUS; J = CONCRETE; K = BRICK; L = BLOCK

HIGHWAY LOCATION REFERENCE

COUNTY: ST. MARY'S
DISTRICT: 5
DATE: 12/31/15

ROUTE NUMBER: MD 5 CONTINUED
INVENTORY DIRECTION: NORTH
ROUTE NAME: POINT LOOKOUT RD

STATE SYSTEM	FUNCTIONAL CLASS	MEDIAN TYPE	ACCESS CONTROL	NHS	MILEPOINT	MILEPOINT DESCRIPTION	MARKED LANES	SURFACE WIDTH/TYPE*	AADT
STATE SECONDARY	RUR MINOR ART	NONE (UNDIV)	NONE	NOT NHS	35.500 CO 51	FOLEY MATTINGLY RD	2	24I	10,170
					35.800 CO593	FOREST HALL DR			
					36.143	SPEED LIMIT 50 MPH			
					36.180	SOUTH EARNSHAW WAY			
					36.240	BELLEVUE LA			
					36.400 CO869	MARION DR			
					36.870	POND VIEW DR			
					36.940	NORTH EARNSHAW WAY			
					37.080	AVIE LA			
					37.080	MILLIES LA			
					37.340				11,350
					37.340 CO713	BIRCH MANOR DR			
					37.485	ROMANS WAY			
					37.730	PHILLIPS LA			
					37.765 CO 60	HARPERS CORNER RD			
					37.961	DANIELLE WAY			
					37.975	PINEWOOD LN			
		PAINTED			38.220				
					38.220 CO 44	OLD VILLAGE RD			
					38.231	PARK & RIDE			
					38.290	SPUR TO MD 235			
		CURBED			38.291				
					38.310	SPUR TO MD 235			
					38.310	SPUR FR MD 5			
STATE PRIMARY	RUR OPA	UNPROTECTED		NHS	38.320		4	48I	36,830
NAME: THREE NOTCH RD					38.320	DIRECTIONAL CROSSOVER			
					38.320	TRAFFIC SIGNAL			
					38.320 MD235	THREE NOTCH RD			
					38.338				
					38.338	SPUR TO MD 5			
					38.395 CO1618	BEN OAKS DR			
					38.414	SPEED LIMIT 55 MPH			
					38.710 CO 30	BAPTIST CHURCH RD			

*A,B = UNIMPROVED; C = GRADED & DRAINED; D,E = SOIL, GRAVEL, STONE; F,G = LOW TYPE BITUMINOUS
H,I = HIGH TYPE BITUMINOUS; J = CONCRETE; K = BRICK; L = BLOCK

HIGHWAY LOCATION REFERENCE

COUNTY: ST. MARY'S
DISTRICT: 5
DATE: 12/31/15

ROUTE NUMBER: MD 5 CONTINUED
INVENTORY DIRECTION: NORTH
ROUTE NAME: THREE NOTCH RD

STATE SYSTEM	FUNCTIONAL CLASS	MEDIAN TYPE	ACCESS CONTROL	NHS	MILEPOINT	MILEPOINT DESCRIPTION	MARKED LANES	SURFACE WIDTH/TYPE*	AADT
STATE PRIMARY	RUR OPA	UNPROTECTED	NONE	NHS	38.710	CROSSOVER	4	48I	36,830
					38.839 CO1267	PERSIMMON CREEK RD			
					39.055	SIGN: MECHANICSVILLE			
					39.310	CROSSOVER			
					39.310	SPUR TO & FR OLD VILLAGE RD			
		POSITIVE BARRIER			39.674				
					39.810 CO 45	FLORA CORNER RD			
					40.050 CO 43	HILLS CLUB RD			
		UNPROTECTED			40.174				
					40.240	SPUR FR MECHANICSVILLE RD			
					40.250 CO 29	MECHANICSVILLE RD			
					40.250	TRAFFIC SIGNAL			
					40.250	CROSSOVER			
					40.260	SPUR TO MECHANICSVILLE RD			
					40.490 CO 42	LOCKES HILL RD			
					40.490 CO1324	OLD LOCKES HILL RD			
					40.490	CROSSOVER			
					40.604	BONNY LN			
					40.980	CROSSOVER			
					40.990	MECHANICSVILLE SCHOOL			
					41.020	DIRECTIONAL CROSSOVER			
					41.090	AMYLYNN DR			
					41.180	OUR WAY			
					41.215	CROSSOVER			
					41.340 CO1121	ETNA CT			
					41.440 CO 44	OLD VILLAGE RD			
					41.440	CROSSOVER			
					41.660	CROSSOVER			
					41.950	BRAXTON WAY			
					41.950 CO1037	COMMERCE PARK RD			
					41.950	CROSSOVER			
					41.963	MECHANICSVILLE POST OFFICE 20659			
					42.103	SIGN: NEW MARKET			

*A,B = UNIMPROVED; C = GRADED & DRAINED; D,E = SOIL, GRAVEL, STONE; F,G = LOW TYPE BITUMINOUS
H,I = HIGH TYPE BITUMINOUS; J = CONCRETE; K = BRICK; L = BLOCK

HIGHWAY LOCATION REFERENCE

COUNTY: ST. MARY'S
DISTRICT: 5
DATE: 12/31/15

ROUTE NUMBER: MD 5 CONTINUED
INVENTORY DIRECTION: NORTH
ROUTE NAME: THREE NOTCH RD

STATE SYSTEM	FUNCTIONAL CLASS	MEDIAN TYPE	ACCESS CONTROL	NHS	MILEPOINT	MILEPOINT DESCRIPTION	MARKED LANES	SURFACE WIDTH/TYPE*	AADT
STATE PRIMARY	RUR OPA	UNPROTECTED	NONE	NHS	42.260 CO 27	NEW MARKET VILLAGE RD	4	48I	36,830
					42.260	NO NAME			
					42.260	CROSSOVER			
		POSITIVE BARRIER			42.550				
					42.550	TRAFFIC SIGNAL			
					42.550 MD236	THOMPSON CORNER RD			
					42.710 MD236A	OLD MD 236			
					42.760				39,290
					42.760	TRAFFIC SIGNAL			
					42.760 MD 6	NEW MARKET TURNER RD			
					42.800	SPUR TO MD 6			
					42.830 CO 1	CHARLOTTE HALL RD			
					42.910	SPEED LIMIT 55 MPH			
		UNPROTECTED			42.950				
					43.140 CO 3	CHARLOTTE HALL SCHOOL RD			
					43.140	CROSSOVER			
					43.390	CROSSOVER			
					43.690	CARPENTER LN			
					43.690	CROSSOVER			
					43.790 MD863A	NO NAME			
					43.930	SPUR TO MD 863A			
					43.950	CROSSOVER			
					43.950 MD863A	NO NAME			
					44.090	CROSSOVER			
					44.270	TRAFFIC SIGNAL			
					44.270 CO 4	GOLDEN BEACH RD			
					44.450	CROSSOVER			
					44.450 OP598	TRIANGLE DR			
					44.620	SPUR FR OAKS RD			
					44.630	SPUR TO MT WOLF RD			
					44.640 CO 2	MT WOLF RD			
					44.640	TRAFFIC SIGNAL			
					44.640 CO923	OAKS RD			

*A,B = UNIMPROVED; C = GRADED & DRAINED; D,E = SOIL, GRAVEL, STONE; F,G = LOW TYPE BITUMINOUS
H,I = HIGH TYPE BITUMINOUS; J = CONCRETE; K = BRICK; L = BLOCK

HIGHWAY LOCATION REFERENCE

COUNTY: ST. MARY'S
DISTRICT: 5
DATE: 12/31/15

ROUTE NUMBER: MD 5 CONTINUED

INVENTORY DIRECTION: NORTH

ROUTE NAME: THREE NOTCH RD

STATE SYSTEM	FUNCTIONAL CLASS	MEDIAN TYPE	ACCESS CONTROL	NHS	MILEPOINT	MILEPOINT DESCRIPTION	MARKED LANES	SURFACE WIDTH/TYPE*	AADT
STATE PRIMARY	RUR OPA	UNPROTECTED	NONE	NHS	44.650	SPUR FR MT WOLF RD	4	48I	39,290
					44.900	CROSSOVER			
					44.900 CO 1	CHARLOTTE HALL RD			
					45.120	CROSSOVER			
					45.120 CO828	MOHAWK DR			
					45.120	TRAFFIC SIGNAL			
					45.230	CHARLES CO/L			

ROUTE NUMBER: MD 5A

INVENTORY DIRECTION: NORTH

ROUTE NAME: OLD GREAT MILLS RD

STATE SYSTEM	FUNCTIONAL CLASS	MEDIAN TYPE	ACCESS CONTROL	NHS	MILEPOINT	MILEPOINT DESCRIPTION	MARKED LANES	SURFACE WIDTH/TYPE*	AADT
STATE SECONDARY	URB LOCAL	CURBED	NONE	NOT NHS	00.000		2	32I	0
		NONE (UNDIV)			00.000 MD 5	POINT LOOKOUT RD			
					00.010		2	24I	
					00.110 MD246	GREAT MILLS RD			
					00.110	STOP SIGN			

ROUTE NUMBER: MD 5B

INVENTORY DIRECTION: EAST

ROUTE NAME: NO NAME

STATE SYSTEM	FUNCTIONAL CLASS	MEDIAN TYPE	ACCESS CONTROL	NHS	MILEPOINT	MILEPOINT DESCRIPTION	MARKED LANES	SURFACE WIDTH/TYPE*	AADT
STATE SECONDARY	RUR MINOR COLL	NONE (UNDIV)	NONE	NOT NHS	00.000		2	20I	1,483
					00.000 MD238	CHAPTICO RD			
					00.000	STOP SIGN			
					00.080		2	30I	
					00.080	SPUR TO MD 5			
					00.090	HELEN POST OFFICE 20635			
					00.090	SPUR FR MD 5			
					00.100	STOP SIGN			
					00.100 MD 5	POINT LOOKOUT RD			

*A,B = UNIMPROVED; C = GRADED & DRAINED; D,E = SOIL, GRAVEL, STONE; F,G = LOW TYPE BITUMINOUS
H,I = HIGH TYPE BITUMINOUS; J = CONCRETE; K = BRICK; L = BLOCK

HIGHWAY LOCATION REFERENCE

COUNTY: ST. MARY'S
DISTRICT: 5
DATE: 12/31/15

ROUTE NUMBER: MD 5C
INVENTORY DIRECTION: EAST
ROUTE NAME: NO NAME

STATE SYSTEM	FUNCTIONAL CLASS	MEDIAN TYPE	ACCESS CONTROL	NHS	MILEPOINT	MILEPOINT DESCRIPTION	MARKED LANES	SURFACE WIDTH/TYPE*	AADT
STATE SECONDARY	RUR LOCAL	NONE (UNDIV)	NONE	NOT NHS	00.000		1	16I	0
					00.000 MD234	BUDDS CREEK RD			
					00.070 MD 5	POINT LOOKOUT RD			

ROUTE NUMBER: MD 5F
INVENTORY DIRECTION: NORTH
ROUTE NAME: GASLEWBROOK DR

STATE SYSTEM	FUNCTIONAL CLASS	MEDIAN TYPE	ACCESS CONTROL	NHS	MILEPOINT	MILEPOINT DESCRIPTION	MARKED LANES	SURFACE WIDTH/TYPE*	AADT
STATE SECONDARY	RUR LOCAL	NONE (UNDIV)	NONE	NOT NHS	00.000		2	30I	99
					00.000 MD 5	POINT LOOKOUT RD			
					00.000	STOP SIGN			
					00.020		2	20H	
					00.140	GASLEWBROOK DR SPUR			
					00.190	ROAD END: GUARDRAIL			

ROUTE NUMBER: MD 5G
INVENTORY DIRECTION: NORTH
ROUTE NAME: CAMP CALVERT RD

STATE SYSTEM	FUNCTIONAL CLASS	MEDIAN TYPE	ACCESS CONTROL	NHS	MILEPOINT	MILEPOINT DESCRIPTION	MARKED LANES	SURFACE WIDTH/TYPE*	AADT
STATE SECONDARY	RUR LOCAL	NONE (UNDIV)	NONE	NOT NHS	00.340		2	24I	99
					00.340 CO921	CAMP CALVERT RD (BACK)			
					00.410	OLD LINE BANK WAY			
					00.450 MU 70	FENWICK ST			
					00.450	STOP SIGN			

ROUTE NUMBER: MD 5H
INVENTORY DIRECTION: NORTH
ROUTE NAME: CEDAR LANE RD

STATE SYSTEM	FUNCTIONAL CLASS	MEDIAN TYPE	ACCESS CONTROL	NHS	MILEPOINT	MILEPOINT DESCRIPTION	MARKED LANES	SURFACE WIDTH/TYPE*	AADT
STATE SECONDARY	RUR LOCAL	NONE (UNDIV)	NONE	NOT NHS	00.000		2	24I	99
					00.000 MD 5	POINT LOOKOUT RD			
					00.000	STOP SIGN			

*A,B = UNIMPROVED; C = GRADED & DRAINED; D,E = SOIL, GRAVEL, STONE; F,G = LOW TYPE BITUMINOUS
H,I = HIGH TYPE BITUMINOUS; J = CONCRETE; K = BRICK; L = BLOCK

HIGHWAY LOCATION REFERENCE

COUNTY: ST. MARY'S
DISTRICT: 5
DATE: 12/31/15

ROUTE NUMBER: MD 5H CONTINUED

INVENTORY DIRECTION: NORTH

ROUTE NAME: CEDAR LANE RD

STATE SYSTEM	FUNCTIONAL CLASS	MEDIAN TYPE	ACCESS CONTROL	NHS	MILEPOINT	MILEPOINT DESCRIPTION	MARKED LANES	SURFACE WIDTH/TYPE*	AADT
STATE SECONDARY	RUR LOCAL	NONE (UNDIV)	NONE	NOT NHS	00.070	OUT CORP LMTS LEONARDTOWN	2	24I	99
					00.070 MU243	CEDAR LANE CT			
					00.110 CO223	CEDAR LANE RD (AHEAD)			

ROUTE NUMBER: MD 5J

INVENTORY DIRECTION: NORTH

ROUTE NAME: EIGHTEEN WHEEL DR

STATE SYSTEM	FUNCTIONAL CLASS	MEDIAN TYPE	ACCESS CONTROL	NHS	MILEPOINT	MILEPOINT DESCRIPTION	MARKED LANES	SURFACE WIDTH/TYPE*	AADT
STATE SECONDARY	RUR LOCAL	NONE (UNDIV)	NONE	NOT NHS	00.000		2	16F	99
					00.000	STOP SIGN			
					00.000 MD 5	POINT LOOKOUT RD			
					00.023	NO NAME (PVT DR)			
					00.026		2	12F	
					00.100	ROAD END			

ROUTE NUMBER: MD 6

INVENTORY DIRECTION: EAST

ROUTE NAME: NEW MARKET RD

STATE SYSTEM	FUNCTIONAL CLASS	MEDIAN TYPE	ACCESS CONTROL	NHS	MILEPOINT	MILEPOINT DESCRIPTION	MARKED LANES	SURFACE WIDTH/TYPE*	AADT
STATE SECONDARY	RUR MINOR ART	NONE (UNDIV)	NONE	NOT NHS	00.000		2	24I	5,980
					00.000	SIGN: ST MARYS COUNTY			
					00.000	CHARLES CO/L			
					00.058	SPEED LIMIT 50 MPH			
					00.610 CO 6	WHALEN RD			
					00.620	MOUNT CALVARY U.M.C.			
					00.710	CULVER LA			
					01.150	SPUR FR MD 5			
	RUR OPA				01.180				
					01.180	TRAFFIC SIGNAL			
					01.180 MD 5	THREE NOTCH RD (SB/L)			
	RUR MAJ COLL				01.230		2	20I	3,381
					01.230 MD 5	THREE NOTCH RD			

NAME: NEW MARKET
TURNER RD

*A,B = UNIMPROVED; C = GRADED & DRAINED; D,E = SOIL, GRAVEL, STONE; F,G = LOW TYPE BITUMINOUS
H,I = HIGH TYPE BITUMINOUS; J = CONCRETE; K = BRICK; L = BLOCK

HIGHWAY LOCATION REFERENCE

COUNTY: ST. MARY'S
DISTRICT: 5
DATE: 12/31/15

ROUTE NUMBER: MD 6 CONTINUED
INVENTORY DIRECTION: EAST
ROUTE NAME: NEW MARKET TURNER RD

STATE SYSTEM	FUNCTIONAL CLASS	MEDIAN TYPE	ACCESS CONTROL	NHS	MILEPOINT	MILEPOINT DESCRIPTION	MARKED LANES	SURFACE WIDTH/TYPE*	AADT
STATE SECONDARY	RUR MAJ COLL	NONE (UNDIV)	NONE	NOT NHS	01.230	TRAFFIC SIGNAL	2	20I	3,381
					01.480	ELIZA WAY			
					01.536		2	24I	
					01.550		2	20I	
					01.575	LETTIE MARSHALL DENT ELEM. SCHOOL			
	RUR MINOR COLL				01.740				
					01.776	KUHNS LN			
					01.900	QUAILS CROSSING LA			
					02.090 CO1307	HORSE RANGE FARM CT			
					02.370	SPEED LIMIT 40 MPH			
					02.850 CO1059	LIVINGSTON DR			
					03.184	SIGN: HUNTERSVILLE			
					03.310 CO 42	LOCKES HILL RD			
					03.520 CO1308	DANDELION DR			
					03.720	ALL FAITH EPISCOPAL CHURCH			
					03.780				2,091
					03.780 CO 7	ALL FAITH CHURCH RD			
					03.860 CO 41	COONEY NECK RD			
					04.150 CO1139	STEVEN CT			
		PAINTED			04.290				
		NONE (UNDIV)			04.310				
					04.310 CO1200	SHANNON CT			
					04.580 CO1271	GREENHEAD DR			
					04.580 CO1199	CHRISTOPHER CT			
					04.820	STRUC #180012001 - SWAMP CREEK			
					04.863	LAUREL VIEW LA			
					04.974 CO974	FOUR SEASONS CT			
					05.140 CO1035	FOUR SEASONS DR			
					05.280 CO 45	FLORA CORNER RD			
					05.357 CO835	OAKLEAF CIR			
					05.540 CO833	HILL AND DALE DR			
					06.030	MILES AND DOTSON DR			
					06.090	WEESIES WAY			

*A,B = UNIMPROVED; C = GRADED & DRAINED; D,E = SOIL, GRAVEL, STONE; F,G = LOW TYPE BITUMINOUS
H,I = HIGH TYPE BITUMINOUS; J = CONCRETE; K = BRICK; L = BLOCK

HIGHWAY LOCATION REFERENCE

COUNTY: ST. MARY'S
DISTRICT: 5
DATE: 12/31/15

ROUTE NUMBER: MD 6 CONTINUED
INVENTORY DIRECTION: EAST
ROUTE NAME: NEW MARKET TURNER RD

STATE SYSTEM	FUNCTIONAL CLASS	MEDIAN TYPE	ACCESS CONTROL	NHS	MILEPOINT	MILEPOINT DESCRIPTION	MARKED LANES	SURFACE WIDTH/TYPE*	AADT
STATE SECONDARY	RUR MINOR COLL	NONE (UNDIV)	NONE	NOT NHS	06.330 CO 59	TRENT HALL RD	2	20I	2,091
					06.570 CO422	PARLETT MORGAN RD			
					06.730	MORGAN WAY			
					06.820	MORGAN BROTHERS RD			
					07.110	STRUC #180013001 - PERSIMMON CREEK			
					07.230 OP313	CREMONA RD			
					07.710	HIDDEN VALLEY LA			
					08.185	DOWNNS DR			
					08.234	DOWNNS DR			
					08.260	SCRAVELTOWN LA			
					08.260 CO 58	DELABROOKE RD			
					08.310	SPEED LIMIT 50 MPH			
					08.890	HILLS WAY			
					08.910	STANEY LA			
					09.100	GREEN ACRES LA			
					09.200	ADAMS LN			
					09.520		2	22I	
					09.550 MD235	THREE NOTCH RD			
					09.550	STOP SIGN			

ROUTE NUMBER: MD 234
INVENTORY DIRECTION: EAST
ROUTE NAME: BUDDS CREEK RD

STATE SYSTEM	FUNCTIONAL CLASS	MEDIAN TYPE	ACCESS CONTROL	NHS	MILEPOINT	MILEPOINT DESCRIPTION	MARKED LANES	SURFACE WIDTH/TYPE*	AADT
STATE SECONDARY	RUR MINOR ART	NONE (UNDIV)	NONE	NOT NHS	00.000		2	24I	6,531
					00.000	SIGN: ST MARYS COUNTY			
					00.000	CHARLES CO/L			
					00.000	STRUC #180014001 - BUDDS CREEK			
					00.140	WOODYARD CT			
					00.475	SIGN: ST MARYS WELCOMES YOU			
					00.760	DELOZIER LA			
					00.880				8,691
					00.880 MD236	THOMPSON CORNER RD			

*A,B = UNIMPROVED; C = GRADED & DRAINED; D,E = SOIL, GRAVEL, STONE; F,G = LOW TYPE BITUMINOUS
H,I = HIGH TYPE BITUMINOUS; J = CONCRETE; K = BRICK; L = BLOCK

HIGHWAY LOCATION REFERENCE

COUNTY: ST. MARY'S
 DISTRICT: 5
 DATE: 12/31/15

ROUTE NUMBER: MD 234 CONTINUED
 INVENTORY DIRECTION: EAST
 ROUTE NAME: BUDDS CREEK RD

STATE SYSTEM	FUNCTIONAL CLASS	MEDIAN TYPE	ACCESS CONTROL	NHS	MILEPOINT	MILEPOINT DESCRIPTION	MARKED LANES	SURFACE WIDTH/TYPE*	AADT
STATE SECONDARY	RUR MINOR ART	NONE (UNDIV)	NONE	NOT NHS	00.990	SPEED LIMIT 55 MPH	2	24I	8,691
					01.330 CO892	BOWMAN RD			
					01.348	BARBERS ENCLOSURE WAY			
					01.650 CO 47	AVIATION YACHT CLUB RD			
					02.146	KNOTTS LA			
					02.299	HATTIE FISCHER RD			
					02.785	NO NAME			
					02.960 CO 49	DAVIS RD			
					03.070	INDIANTOWN RD			
					03.447 CO1495	MARJON CT			
					03.960	CHAPTICO HILL LA			
					04.480 CO 29	MECHANICSVILLE RD			
					04.700	STRUC #180015001 - HAYDEN RUN			
		PAINTED			04.860				
		CURBED			04.880				
					04.880	SPUR TO MD 238			
		ROUNDAABOUT			04.890				
					04.890	BEGIN ROUNDAABOUT			
					04.900				5,891
					04.900	ROUNDAABOUT			
					04.900 MD238	CHAPTICO RD			
		CURBED			04.920				
					04.920	END ROUNDAABOUT			
		PAINTED			04.930				
					04.930	SPUR TO MD 238			
		NONE (UNDIV)			04.996				
					05.210 CO827	ZACH FOWLER RD			
					05.891 CO1405	WOODMARK CT			
					06.210	TOOTS LA			
					06.720 CO 89	HORSE SHOE RD			
					07.157	DRAINAGE STRUC #180026X01			
					07.540	GOSPEL TABERNACLE OF PRAYER			
					07.800				6,631

*A,B = UNIMPROVED; C = GRADED & DRAINED; D,E = SOIL, GRAVEL, STONE; F,G = LOW TYPE BITUMINOUS
 H,I = HIGH TYPE BITUMINOUS; J = CONCRETE; K = BRICK; L = BLOCK

HIGHWAY LOCATION REFERENCE

COUNTY: ST. MARY'S
DISTRICT: 5
DATE: 12/31/15

ROUTE NUMBER: MD 234 CONTINUED
INVENTORY DIRECTION: EAST
ROUTE NAME: BUDDS CREEK RD

STATE SYSTEM	FUNCTIONAL CLASS	MEDIAN TYPE	ACCESS CONTROL	NHS	MILEPOINT	MILEPOINT DESCRIPTION	MARKED LANES	SURFACE WIDTH/TYPE*	AADT
STATE SECONDARY	RUR MINOR ART	NONE (UNDIV)	NONE	NOT NHS	07.800 CO 89	HORSE SHOE RD	2	24I	6,631
					07.898	JOE CHARLES LA			
					08.070 CO 88	LONG RD			
					08.070 CO1465	DOROTHY MAE CT			
					08.095	SCANLON GERTUDE WAY			
					08.250	AIRPORT LA			
					08.370	COLES ADVENTURE LA			
					08.610	BUCKLER WAY			
					08.873	SIGN: CLEMENTS			
					08.900	SPEED LIMIT 40 MPH			
					09.160				10,181
					09.160 MD242	COLTON POINT RD			
					09.430		2	24J	
					09.430	BEGIN BRIDGE			
					09.440	STRUC #180016001 - CLEMENTS CREEK			
					09.450		2	24I	
					09.450	END BRIDGE			
					09.466	DRAINAGE STRUC #180074X01			
					09.540	MILLRACE LA			
					09.560	SPEED LIMIT 50 MPH			
					09.767	SIGN: CLEMENTS			
					09.830	NELLIES WAY			
					10.010 CO145	BAYSIDE RD			
					10.450 CO 86	PIN CUSHION RD			
					11.000 OP402	NO NAME			
					11.450 CO146	BIG CHESTNUT RD			
					11.560 CO712	HICKS DR			
					11.620	GOODDADDYS LA			
					11.660	DRAINAGE STRUC #18029X0			
					11.840	DRAINAGE STRUC #18030X0			
					11.970 CO1143	FRIENDS CT			
					12.100 CO1142	ROCKY RIDGE RD			
					12.230	STRUC #180037001 - NELSON RUN			

*A,B = UNIMPROVED; C = GRADED & DRAINED; D,E = SOIL, GRAVEL, STONE; F,G = LOW TYPE BITUMINOUS
H,I = HIGH TYPE BITUMINOUS; J = CONCRETE; K = BRICK; L = BLOCK

HIGHWAY LOCATION REFERENCE

COUNTY: ST. MARY'S
DISTRICT: 5
DATE: 12/31/15

ROUTE NUMBER: MD 234 **CONTINUED**
INVENTORY DIRECTION: EAST
ROUTE NAME: BUDDS CREEK RD

STATE SYSTEM	FUNCTIONAL CLASS	MEDIAN TYPE	ACCESS CONTROL	NHS	MILEPOINT	MILEPOINT DESCRIPTION	MARKED LANES	SURFACE WIDTH/TYPE*	AADT
STATE SECONDARY	RUR MINOR ART	NONE (UNDIV)	NONE	NOT NHS	12.376 CO1459	MITCHELL DR	2	24I	10,181
					12.480	PALMER LACEY LN			
					12.580 CO 85	EDDIE NELSON RD			
					12.640 MD 5C	NO NAME			
					12.650		2	32I	
					12.650	SPUR FR MD 5			
					12.660	STOP SIGN			
					12.660 MD 5	POINT LOOKOUT RD			

ROUTE NUMBER: MD 235
INVENTORY DIRECTION: NORTH
ROUTE NAME: THREE NOTCH RD

STATE SYSTEM	FUNCTIONAL CLASS	MEDIAN TYPE	ACCESS CONTROL	NHS	MILEPOINT	MILEPOINT DESCRIPTION	MARKED LANES	SURFACE WIDTH/TYPE*	AADT
STATE SECONDARY	RUR MINOR ART	NONE (UNDIV)	NONE	NOT NHS	00.000		2	24I	2,482
					00.000	STOP SIGN			
					00.000 MD 5	POINT LOOKOUT RD			
					00.021	SPUR TO MD 5			
					00.052	DRAINAGE STRUC #180057X01			
					00.100	SPEED LIMIT 50 MPH			
					00.140	WYNNE RD (EB/L)			
					00.170 CO390	WYNNE RD			
					00.270 CO389	PORTNEYS OVERLOOK RD			
					00.327	ST. MICHAEL'S SCHOOL			
					00.390 CO386	BENNETT DR			
					00.420 CO388	FREEMANS RD			
					00.580	OLD BARNES WAY			
					00.860	ROBINSON LA			
					00.890 OP190	NO NAME			
					00.953	SIGN: DAMERON			
					01.000	HOLLAND MANOR DR			
					01.140 CO468	CEDAR LA			
					01.191	SPEED LIMIT 50 MPH			
					01.686	WILLS RD			

*A,B = UNIMPROVED; C = GRADED & DRAINED; D,E = SOIL, GRAVEL, STONE; F,G = LOW TYPE BITUMINOUS
H,I = HIGH TYPE BITUMINOUS; J = CONCRETE; K = BRICK; L = BLOCK

HIGHWAY LOCATION REFERENCE

COUNTY: ST. MARY'S
DISTRICT: 5
DATE: 12/31/15

ROUTE NUMBER: MD 235 CONTINUED
INVENTORY DIRECTION: NORTH
ROUTE NAME: THREE NOTCH RD

STATE SYSTEM	FUNCTIONAL CLASS	MEDIAN TYPE	ACCESS CONTROL	NHS	MILEPOINT	MILEPOINT DESCRIPTION	MARKED LANES	SURFACE WIDTH/TYPE*	AADT
STATE SECONDARY	RUR MINOR ART	NONE (UNDIV)	NONE	NOT NHS	01.811	FORDS LA	2	24I	2,482
					01.816	DRAINAGE CBC			
					01.960	DIAMOND LA			
					02.180	PORTER DR			
					02.588 CO367	ST JEROMES NECK RD			
					02.599	DAMERON POST OFFICE 20628			
					02.740				4,455
					02.740 CO381	TRAPP RD			
					02.762	KNIGHTS OF JEROME			
					02.980	DRAINAGE 2 - 30" CP			
					03.110	THREE SECOND LA			
					03.163	DRAINAGE 30" CP			
					03.275 CO366	DEMKO RD			
					03.565	TOMS WAY			
					03.722	SIGN: DAMERON			
					04.065	HILL HOUSE FARM LA			
					04.562	PARK PINES DR			
					04.673 CO365	BAY FORREST RD			
					04.673 CO1605	KESSLER CT			
					05.800 CO1333	KING JAMES RD			
					06.056				7,085
					06.056 CO530	ST JAMES CHURCH RD			
					06.056 CO357	MATTAPANY RD			
					06.242	VIRGINA WAY			
					06.310	SANDYS WAY			
					06.356	HALL LA (PVT)			
					06.650	CRITTER LA			
					06.723 CO358	EVERGREEN PARK RD			
					06.858 OP193	TEDDY WAY			
					06.942 CO360	TIPPETT ROAD			
					07.000 CO421	LEACHBURG RD			
					07.087	SPRING RIDGE MIDDLE SCHOOL			
					07.256	HELEN DR			

*A,B = UNIMPROVED; C = GRADED & DRAINED; D,E = SOIL, GRAVEL, STONE; F,G = LOW TYPE BITUMINOUS
H,I = HIGH TYPE BITUMINOUS; J = CONCRETE; K = BRICK; L = BLOCK

HIGHWAY LOCATION REFERENCE

COUNTY: ST. MARY'S
DISTRICT: 5
DATE: 12/31/15

ROUTE NUMBER: MD 235 CONTINUED
INVENTORY DIRECTION: NORTH
ROUTE NAME: THREE NOTCH RD

STATE SYSTEM	FUNCTIONAL CLASS	MEDIAN TYPE	ACCESS CONTROL	NHS	MILEPOINT	MILEPOINT DESCRIPTION	MARKED LANES	SURFACE WIDTH/TYPE*	AADT
STATE SECONDARY	RUR MINOR ART	NONE (UNDIV)	NONE	NOT NHS	07.643		2	24I	9,315
					07.643 MD489	PARK HALL RD			
					07.739	FAIRFIELD WAY			
					08.033 CO814	POPLAR RIDGE RD			
					08.752	DAVID WAY			
					08.980 CO1245	WICKSHIRE DR			
					09.124 CO814	POPLAR RIDGE RD			
					09.227 CO813	JACKSON RUN RD			
					09.450 OP163	TURKEY NECK RD			
					09.468 CO1304	GELRUD COURT			
	URB MINOR ART				09.740				
					09.770		2	36I	
					09.810		3	36I	
	URB OPA	PAINTED		NHS	09.856				17,382
					09.856	TRAFFIC SIGNAL			
					09.856 CO352	HERMANVILLE RD			
					09.856 MD712	FOREST PARK RD			
					09.871				
					09.871	SPUR FR MD 712			
		CENTER TLA (UNDIV)			10.009		4	48I	
					10.073 CO665	WHEELER RD			
					10.182	MALISSA MOORE LA			
					10.359	ZION UNITED METHODIST CHURCH			
					10.443 CO489	SOUTH HAMPTON DR			
					10.561 CO350	LINCOLN AVE			
					10.735	BASEBALL DIAMOND			
					10.885	COPELAND RD			
					11.121	THAMES AVE			
					11.608	FLEET RESERVE ASSOC. BRANCH #93			
					11.703	SPEED LIMIT 45 MPH			
		NONE (UNDIV)			11.771		5	60I	
					11.771 CO1617	LEI DR			
		CURBED			11.809				

*A,B = UNIMPROVED; C = GRADED & DRAINED; D,E = SOIL, GRAVEL, STONE; F,G = LOW TYPE BITUMINOUS
H,I = HIGH TYPE BITUMINOUS; J = CONCRETE; K = BRICK; L = BLOCK

HIGHWAY LOCATION REFERENCE

COUNTY: ST. MARY'S
DISTRICT: 5
DATE: 12/31/15

ROUTE NUMBER: MD 235 CONTINUED
INVENTORY DIRECTION: NORTH
ROUTE NAME: THREE NOTCH RD

STATE SYSTEM	FUNCTIONAL CLASS	MEDIAN TYPE	ACCESS CONTROL	NHS	MILEPOINT	MILEPOINT DESCRIPTION	MARKED LANES	SURFACE WIDTH/TYPE*	AADT
STATE SECONDARY	URB OPA	CURBED	NONE	NHS	11.886 CO412	TULAGI PL	5	60I	17,382
					11.907	SPUR TO MD 246			
STATE PRIMARY					11.938				33,602
					11.938	TRAFFIC SIGNAL			
					11.938 MD246	CEDAR POINT RD			
					11.951	SPUR FR MD 246			
					11.951	SPUR TO MD 246			
					12.079	DIRECTIONAL CROSSOVER			
					12.106		6	72I	
					12.106 CO1418	SHANGRI LA DR			
					12.106	DIRECTIONAL CROSSOVER			
					12.106	TRAFFIC SIGNAL			
					12.162	SPEED LIMIT 45 MPH			
					12.249	DIRECTIONAL CROSSOVER			
					12.373	TRAFFIC SIGNAL			
					12.373	DIRECTIONAL CROSSOVER			
					12.373 OP562	FDR BLVD			
					12.454	BEGIN BIKE LANE ON SHOULDER			
					12.492	SPEED LIMIT 40 MPH			
					12.566	TRAFFIC SIGNAL			
					12.566	DIRECTIONAL CROSSOVER			
					12.566 CO938	CORPORATE DR			
					12.686 CO912	VALLEY DR			
					12.838	SPUR TO NAS GATE #1			
					12.863	TRAFFIC SIGNAL			
					12.863	ENT TO NAS GATE #1			
					12.863 CO272	PEGG RD			
					12.873	SPUR TO PEGG RD			
					13.220	CROSSOVER			
					13.220	TRAFFIC SIGNAL			
					13.220	EXPEDITION PARK DR			
					13.220	EXPLORATION PARK DR			
					13.355	EXPLORATION PARK DR			

*A,B = UNIMPROVED; C = GRADED & DRAINED; D,E = SOIL, GRAVEL, STONE; F,G = LOW TYPE BITUMINOUS
H,I = HIGH TYPE BITUMINOUS; J = CONCRETE; K = BRICK; L = BLOCK

HIGHWAY LOCATION REFERENCE

COUNTY: ST. MARY'S
DISTRICT: 5
DATE: 12/31/15

ROUTE NUMBER: MD 235 CONTINUED
INVENTORY DIRECTION: NORTH
ROUTE NAME: THREE NOTCH RD

STATE SYSTEM	FUNCTIONAL CLASS	MEDIAN TYPE	ACCESS CONTROL	NHS	MILEPOINT	MILEPOINT DESCRIPTION	MARKED LANES	SURFACE WIDTH/TYPE*	AADT
STATE PRIMARY	URB OPA	CURBED	NONE	NHS	13.355	TRAFFIC SIGNAL	6	72I	33,602
					13.355	CROSSOVER			
					13.500	CROSSOVER			
					13.719	DIRECTIONAL CROSSOVER			
					13.983	SPUR TO RUE PURCHASE RD			
					13.983	SPUR FR BUCK HEWITT RD			
					13.993 CO426	BUCK HEWITT RD			
					13.993 CO271	RUE PURCHASE RD			
					13.993	DIRECTIONAL CROSSOVER			
					13.993	TRAFFIC SIGNAL			
					14.003	SPUR TO BUCK HEWITT RD			
					14.003	SPUR FR RUE PURCHASE RD			
					14.054	SIGN: CALIFORNIA			
					14.063	MCDOWELL LA			
					14.220	EPIC DR			
					14.369	SPUR FR MACARTHUR BLVD			
					14.369	SPUR TO MILLSTONE LANDING RD			
					14.381	TRAFFIC SIGNAL			
					14.381 CO269	MILLSTONE LANDING RD			
					14.381 CO953	MACARTHUR BLVD			
					14.394	SPUR TO MACARTHUR BLVD			
					14.394	SPUR FR MILLSTONE LANDING RD			
					14.916				60,052
					14.916 MD237	CHANCELLORS RUN RD			
					14.916 CO267	MAPLE RD			
					14.916	TRAFFIC SIGNAL			
					15.060	SPEED LIMIT 45 MPH			
					15.207 CO535	GUNSTON DR			
					15.339 CO222	TOWN CREEK DR			
					15.339	CROSSOVER			
					15.339	TRAFFIC SIGNAL			
					15.339 OP531	TAYLOR LA			
					15.485	SPUR FR SHOPPING CENTER			

*A,B = UNIMPROVED; C = GRADED & DRAINED; D,E = SOIL, GRAVEL, STONE; F,G = LOW TYPE BITUMINOUS
H,I = HIGH TYPE BITUMINOUS; J = CONCRETE; K = BRICK; L = BLOCK

HIGHWAY LOCATION REFERENCE

COUNTY: ST. MARY'S
DISTRICT: 5
DATE: 12/31/15

ROUTE NUMBER: MD 235 CONTINUED
INVENTORY DIRECTION: NORTH
ROUTE NAME: THREE NOTCH RD

STATE SYSTEM	FUNCTIONAL CLASS	MEDIAN TYPE	ACCESS CONTROL	NHS	MILEPOINT	MILEPOINT DESCRIPTION	MARKED LANES	SURFACE WIDTH/TYPE*	AADT
STATE PRIMARY	URB OPA	CURBED	NONE	NHS	15.504	TRAFFIC SIGNAL	6	72I	60,052
					15.504	DIRECTIONAL CROSSOVER			
					15.504	ENT TO SHOPPING CENTER			
					15.547	SPEED LIMIT 45 MPH			
					15.819	TRAFFIC SIGNAL			
					15.819 CO528	SHADY MILE DR			
					15.819 CO207	OLD ROLLING RD			
					15.819	CROSSOVER			
					15.992	PARK PLACE WAY			
					16.172	TRAFFIC SIGNAL			
					16.172	CROSSOVER			
					16.172 CO1306	FIRST COLONY BLVD			
					16.572	SPUR TO MD 4			
					16.608				30,002
					16.608 MD 4	PATUXENT BEACH RD			
					16.608	TRAFFIC SIGNAL			
					16.627	SPUR FR MD 4			
		UNPROTECTED			16.830		5	66I	
					16.866		5	60I	
					16.952 CO1517	FDR BLVD			
					16.952 CO483	BY THE MILL RD			
					16.952	CROSSOVER			
					17.038	SPEED LIMIT 55 MPH			
		CURBED			17.190				
					17.255	SPUR TO OAK CREST DR			
					17.255	SPUR FR WILDEWOOD BLVD			
					17.277		4	48I	
					17.277	TRAFFIC SIGNAL			
					17.277 CO863	WILDEWOOD BLVD			
					17.277	OAK CREST DR			
					17.277	CROSSOVER			
					17.297	SPUR TO WILDEWOOD BLVD			
		UNPROTECTED			17.390				

*A,B = UNIMPROVED; C = GRADED & DRAINED; D,E = SOIL, GRAVEL, STONE; F,G = LOW TYPE BITUMINOUS
H,I = HIGH TYPE BITUMINOUS; J = CONCRETE; K = BRICK; L = BLOCK

HIGHWAY LOCATION REFERENCE

COUNTY: ST. MARY'S
DISTRICT: 5
DATE: 12/31/15

ROUTE NUMBER: MD 235 CONTINUED
INVENTORY DIRECTION: NORTH
ROUTE NAME: THREE NOTCH RD

STATE SYSTEM	FUNCTIONAL CLASS	MEDIAN TYPE	ACCESS CONTROL	NHS	MILEPOINT	MILEPOINT DESCRIPTION	MARKED LANES	SURFACE WIDTH/TYPE*	AADT
STATE PRIMARY	URB OPA	UNPROTECTED	NONE	NHS	17.479	WILDEWOOD CENTER	4	48I	30,002
					17.617	SPUR FR MD 944F			
					17.647	CROSSOVER			
					17.647 MD944F	AIRPORT DR			
					17.647	TRAFFIC SIGNAL			
					17.647 CO203	MERVELL DEAN RD			
					17.667	SPUR TO MD 944F			
					17.867	PIKE LA			
					17.934	CROSSOVER			
					18.147 MD944E	MILES VILLAGE DR			
		POSITIVE BARRIER			18.400				
					18.457	TRAFFIC SIGNAL			
					18.457 MD944D	AIRPORT VIEW DR			
		UNPROTECTED			18.500				
					18.667				30,032
					18.667 MD944C	CLARKS LANDING RD			
					18.667	SMARTRONIX WAY			
					18.667	CROSSOVER			
					18.837 MD944B	SANDY BOTTOM RD			
					19.094	CROSSOVER			
					19.385	CROSSOVER			
					19.385 CO1592	TOM HODGES DR			
					19.647	SPUR FR MD 944A			
					19.667 MD944A	BECK RD			
					19.667	TRAFFIC SIGNAL			
					19.687	SPUR TO MD 944A			
					19.962 OP410	NO NAME			
					19.962	CROSSOVER			
					20.487	CROSSOVER			
					20.487 MD944	MERVELL DEAN RD			
					20.557	SPUR TO & FR MD 945			
					20.600 MD945	OLD MD 235			
					20.707	SPUR TO MD 245			

*A,B = UNIMPROVED; C = GRADED & DRAINED; D,E = SOIL, GRAVEL, STONE; F,G = LOW TYPE BITUMINOUS
H,I = HIGH TYPE BITUMINOUS; J = CONCRETE; K = BRICK; L = BLOCK

HIGHWAY LOCATION REFERENCE

COUNTY: ST. MARY'S
DISTRICT: 5
DATE: 12/31/15

ROUTE NUMBER: MD 235 CONTINUED
INVENTORY DIRECTION: NORTH
ROUTE NAME: THREE NOTCH RD

STATE SYSTEM	FUNCTIONAL CLASS	MEDIAN TYPE	ACCESS CONTROL	NHS	MILEPOINT	MILEPOINT DESCRIPTION	MARKED LANES	SURFACE WIDTH/TYPE*	AADT
STATE PRIMARY	URB OPA	UNPROTECTED	NONE	NHS	20.707	SPUR FR MD 245	4	48I	30,032
	RUR OPA				20.717				26,372
					20.717 MD245	SOTTERLEY RD			
					20.717	TRAFFIC SIGNAL			
					20.727				
					20.727	SPUR FR MD 245			
					20.727	SPUR TO MD 245			
					20.853	SPEED LIMIT 55 MPH			
					20.997	CROSSOVER			
					21.147 CO193	JOE WATHEN RD			
					21.337 CO183	OLD THREE NOTCH RD			
					21.337	CROSSOVER			
					21.337	RESCUE LA (HOLLYWOOD VOL RESCUE SQUAD)			
					21.510	WOODFIELD LA			
					21.654	WHITE MARSH LN			
					21.780	CROSSOVER			
					22.057 CO181	JOY LA			
					22.057	CROSSOVER			
					22.227	SPUR FR PAPPYS WAY			
					22.237 CO1496	PAPPYS WAY			
					22.337 CO574	HUGH DR			
					22.477	CROSSOVER			
					22.477 CO178	JONES WHARF RD			
					22.639	EVA DR			
					22.787 OP359	HIGGS LA			
					22.870 OP360	LOCUST GREEN LA			
					22.878	SIGN: HILLVILLE			
					22.927 CO 79	CLOVER HILL RD			
					22.927	CROSSOVER			
					23.037 CO1201	RICKY DR			
					23.240	CROSSOVER			
					23.287	LONG LA			
					23.777 CO636	S SANDGATES RD			

*A,B = UNIMPROVED; C = GRADED & DRAINED; D,E = SOIL, GRAVEL, STONE; F,G = LOW TYPE BITUMINOUS
H,I = HIGH TYPE BITUMINOUS; J = CONCRETE; K = BRICK; L = BLOCK

HIGHWAY LOCATION REFERENCE

COUNTY: ST. MARY'S
DISTRICT: 5
DATE: 12/31/15

ROUTE NUMBER: MD 235 CONTINUED
INVENTORY DIRECTION: NORTH
ROUTE NAME: THREE NOTCH RD

STATE SYSTEM	FUNCTIONAL CLASS	MEDIAN TYPE	ACCESS CONTROL	NHS	MILEPOINT	MILEPOINT DESCRIPTION	MARKED LANES	SURFACE WIDTH/TYPE*	AADT
STATE PRIMARY	RUR OPA	UNPROTECTED	NONE	NHS	23.777 CO 79	CLOVER HILL RD	4	48I	26,372
					23.777	CROSSOVER			
					23.815	SIGN: HILLVILLE			
					23.830	SIGN: OAKVILLE			
					24.121	CROSSOVER			
					24.366 CO1380	CHAFFEE CT			
					24.488	CROSSOVER			
					24.488 OP361	NO NAME			
					24.692 CO1379	CHRISTINE PL			
					24.806 CO1493	MURPHY CT			
					24.806	CROSSOVER			
					25.076 CO 81	FRIENDSHIP SCHOOL RD			
					25.076	CROSSOVER			
					25.137	ALEXANDRA WAY			
					25.482	CROSSOVER			
					25.717 OP432	CLARKES VILLAGE LA			
					25.859	CROSSOVER			
					25.859 MD472	NORTH SANDGATES RD			
					25.940	FAITH CHURCH			
					26.147 CO1098	SCHOOLHOUSE RD			
					26.147	CROSSOVER			
					26.147 CO1096	MAR A LEE DR			
					26.458 CO 65	OAKVILLE RD			
					26.607				27,062
					26.607 MD247	LOVEVILLE RD			
					26.607	TRAFFIC SIGNAL			
					27.090	CROSSOVER			
					27.090 CO 65	OAKVILLE RD			
					27.121	SIGN: LAUREL GROVE			
					27.447	CROSSOVER			
					27.447	LEELAND RD			
					27.575	CAROLYN LA			
					27.625	CROSSOVER			

*A,B = UNIMPROVED; C = GRADED & DRAINED; D,E = SOIL, GRAVEL, STONE; F,G = LOW TYPE BITUMINOUS
H,I = HIGH TYPE BITUMINOUS; J = CONCRETE; K = BRICK; L = BLOCK

HIGHWAY LOCATION REFERENCE

COUNTY: ST. MARY'S
DISTRICT: 5
DATE: 12/31/15

ROUTE NUMBER: MD 235 **CONTINUED**
INVENTORY DIRECTION: NORTH
ROUTE NAME: THREE NOTCH RD

STATE SYSTEM	FUNCTIONAL CLASS	MEDIAN TYPE	ACCESS CONTROL	NHS	MILEPOINT	MILEPOINT DESCRIPTION	MARKED LANES	SURFACE WIDTH/TYPE*	AADT
STATE PRIMARY	RUR OPA	UNPROTECTED	NONE	NHS	27.707	ATHLETIC FIELD	4	48I	27,062
					27.899	COLONIAL CT			
					27.958	LORETTA LA			
					28.029	PINK HILL LA			
					28.119 CO 54	LAUREL GROVE RD			
					28.119	CROSSOVER			
					28.119 CO 63	MT ZION CHURCH RD			
					28.437 CO 63	MT ZION CHURCH RD			
					28.437	CROSSOVER			
					28.512	DIXON LA			
					28.680	CROSSOVER			
					28.831	FAUNKIRK DR			
					28.945 OP362	JINKS WAY			
					28.987	CROSSOVER			
					29.036	FRED LA			
					29.100	COPSEY GRAY WAY			
					29.254				23,692
					29.254 CO 53	MORGANZA TURNER RD			
					29.254 MD 6	NEW MARKET TURNER RD			
					29.254	DIRECTIONAL CROSSOVER			
					29.435 CO 60	HARPERS CORNER RD			
					29.564	PERSIMMON LA			
					29.722	CROSSOVER			
					30.010	CROSSOVER			
					30.430 CO1334	VALLEY WOOD CT			
					30.594	SPUR FR MD 5			
					30.636	TRAFFIC SIGNAL			
					30.636 MD 5	THREE NOTCH RD			

ROUTE NUMBER: MD 236
INVENTORY DIRECTION: NORTH
ROUTE NAME: THOMPSON CORNER RD

STATE SYSTEM	FUNCTIONAL CLASS	MEDIAN TYPE	ACCESS CONTROL	NHS	MILEPOINT	MILEPOINT DESCRIPTION	MARKED LANES	SURFACE WIDTH/TYPE*	AADT
--------------	------------------	-------------	----------------	-----	-----------	-----------------------	--------------	---------------------	------

*A,B = UNIMPROVED; C = GRADED & DRAINED; D,E = SOIL, GRAVEL, STONE; F,G = LOW TYPE BITUMINOUS
H,I = HIGH TYPE BITUMINOUS; J = CONCRETE; K = BRICK; L = BLOCK

HIGHWAY LOCATION REFERENCE

COUNTY: ST. MARY'S
DISTRICT: 5
DATE: 12/31/15

ROUTE NUMBER: MD 236 CONTINUED
INVENTORY DIRECTION: NORTH
ROUTE NAME: THOMPSON CORNER RD

STATE SYSTEM	FUNCTIONAL CLASS	MEDIAN TYPE	ACCESS CONTROL	NHS	MILEPOINT	MILEPOINT DESCRIPTION	MARKED LANES	SURFACE WIDTH/TYPE*	AADT
STATE SECONDARY	RUR MAJ COLL	NONE (UNDIV)	NONE	NOT NHS	00.000		2	24I	3,674
					00.000	STOP SIGN			
					00.000 MD234	BUDDS CREEK RD			
					00.050		2	22I	
					00.050 MD868G	STONE CORNER LA			
					00.120	SPEED LIMIT 40 MPH			
					00.560 CO 46	BETHEL CHURCH RD			
					00.987	OLIVER LN			
					01.070	WAINWRIGHT RD			
					01.300	HARD BARGAIN LA			
					01.350	ROBERT WELDING LA			
					01.967	NO NAME			
					02.080	DAWN ACRES LN			
					02.570 CO 57	JAMES RD			
					02.620 CO 36	RYCEVILLE RD			
					03.440	MILLWOOD LA			
					04.240 CO 32	DIXIE LYON RD			
					04.330 CO 31	WOODBURN HILL RD			
					04.500 CO 28	LOCKES CROSSING RD			
					04.845	NO NAME			
					04.890	ANDERSON DR			
					04.900	VICEBBY WAY			
					05.140	PATCH OF WOODS RD			
					05.150	GROVE FARM LA			
					05.550	TERRY SWAN DR			
					05.550	SANDSTONE LA			
					05.710 OP 12	SUNRISE LA			
					05.710	IRON STONE LA			
					05.910	REDSTONE LA			
					05.910	WHITE MARSH ELEMENTARY SCHOOL			
					06.040 OP383	WOODLAND FORD LA			
	RUR MINOR ART				06.060				
					06.060 CO 27	NEW MARKET VILLAGE RD			

*A,B = UNIMPROVED; C = GRADED & DRAINED; D,E = SOIL, GRAVEL, STONE; F,G = LOW TYPE BITUMINOUS
H,I = HIGH TYPE BITUMINOUS; J = CONCRETE; K = BRICK; L = BLOCK

HIGHWAY LOCATION REFERENCE

COUNTY: ST. MARY'S
DISTRICT: 5
DATE: 12/31/15

ROUTE NUMBER: MD 236 CONTINUED
INVENTORY DIRECTION: NORTH
ROUTE NAME: THOMPSON CORNER RD

STATE SYSTEM	FUNCTIONAL CLASS	MEDIAN TYPE	ACCESS CONTROL	NHS	MILEPOINT	MILEPOINT DESCRIPTION	MARKED LANES	SURFACE WIDTH/TYPE*	AADT
STATE SECONDARY	RUR MINOR ART	NONE (UNDIV)	NONE	NOT NHS	06.060 MD236A	OLD MD 236	2	22I	3,674
					06.150		2	44I	
					06.150	STOP SIGN			
					06.150 MD 5	THREE NOTCH RD (SB/L)			
					06.190	STOP SIGN			
					06.190 MD 5	THREE NOTCH RD			

ROUTE NUMBER: MD 236A
INVENTORY DIRECTION: NORTH
ROUTE NAME: OLD MD 236

STATE SYSTEM	FUNCTIONAL CLASS	MEDIAN TYPE	ACCESS CONTROL	NHS	MILEPOINT	MILEPOINT DESCRIPTION	MARKED LANES	SURFACE WIDTH/TYPE*	AADT
STATE SECONDARY	RUR LOCAL	NONE (UNDIV)	NONE	NOT NHS	00.000		2	25I	495
					00.000	STOP SIGN			
					00.000 CO 27	NEW MARKET VILLAGE RD (BACK)			
					00.000 MD236	THOMPSON CORNER RD			
					00.020		2	20I	
					00.170		2	28I	
					00.180	STOP SIGN			
					00.180 MD 5	THREE NOTCH RD			

ROUTE NUMBER: MD 237
INVENTORY DIRECTION: NORTH
ROUTE NAME: CHANCELLORS RUN RD

STATE SYSTEM	FUNCTIONAL CLASS	MEDIAN TYPE	ACCESS CONTROL	NHS	MILEPOINT	MILEPOINT DESCRIPTION	MARKED LANES	SURFACE WIDTH/TYPE*	AADT
STATE SECONDARY	URB MINOR ART	NONE (UNDIV)	NONE	NOT NHS	00.000		3	36I	19,611
					00.000 MD246	GREAT MILLS RD			
					00.000	TRAFFIC SIGNAL			
					00.020	SPUR FR MD 246			
					00.060		4	48I	
					00.076	DRAINAGE STRUC #18065XO			
					00.082	CHANCELLORS MILL LN			
		CENTER TLA (UNDIV)			00.100				

*A,B = UNIMPROVED; C = GRADED & DRAINED; D,E = SOIL, GRAVEL, STONE; F,G = LOW TYPE BITUMINOUS
H,I = HIGH TYPE BITUMINOUS; J = CONCRETE; K = BRICK; L = BLOCK

HIGHWAY LOCATION REFERENCE

COUNTY: ST. MARY'S
DISTRICT: 5
DATE: 12/31/15

ROUTE NUMBER: MD 237 CONTINUED
INVENTORY DIRECTION: NORTH
ROUTE NAME: CHANCELLORS RUN RD

STATE SYSTEM	FUNCTIONAL CLASS	MEDIAN TYPE	ACCESS CONTROL	NHS	MILEPOINT	MILEPOINT DESCRIPTION	MARKED LANES	SURFACE WIDTH/TYPE*	AADT
STATE SECONDARY	URB MINOR ART	CENTER TLA (UNDIV)	NONE	NOT NHS	00.160		3	36I	19,611
					00.180	CHERRY LN			
					00.190	COOMBS AUD WAY			
		CURBED			00.240		4	48I	
					00.240	TRAFFIC SIGNAL			
					00.240 CO272	PEGG RD			
					00.240	SHADY CEDAR LN			
					00.274	SPEED LIMIT 40 MPH			
					00.360	COOMBS LA			
					00.380	DIRECTIONAL CROSSOVER			
					00.380 CO1074	FOX CHASE DR			
					00.550	STRUC #180036001 - JARBOESVILLE RUN			
					00.900	ROBINSON CT			
					00.900	DIRECTIONAL CROSSOVER			
					01.080 CO279	NANCY LA			
					01.080 CO1003	RUTHERFORD BLVD			
					01.080	DIRECTIONAL CROSSOVER			
					01.160 CO280	ROSE LA			
					01.180	ATHLETIC FIELDS			
					01.330	TRAFFIC SIGNAL			
					01.330 CO276	HORSEHEAD RD			
					01.440	SPUR TO STRICKLAND RD			
					01.450 CO281	STRICKLAND RD			
					01.543	DRAINAGE STRUC #18011XO			
					01.630	DIRECTIONAL CROSSOVER			
					01.630 CO1107	CLIPPER DR			
					01.700	SPUR TO ST GEORGES DR			
					01.710 CO1133	ST GEORGES DR			
					01.820 CO1606	LOCUST GLEN CT			
					01.880	TRAFFIC SIGNAL			
					01.880 CO426	BUCK HEWITT RD			
					01.880 OP631	NORRIS RD			
					01.880	CROSSOVER			

*A,B = UNIMPROVED; C = GRADED & DRAINED; D,E = SOIL, GRAVEL, STONE; F,G = LOW TYPE BITUMINOUS
H,I = HIGH TYPE BITUMINOUS; J = CONCRETE; K = BRICK; L = BLOCK

HIGHWAY LOCATION REFERENCE

COUNTY: ST. MARY'S
DISTRICT: 5
DATE: 12/31/15

ROUTE NUMBER: MD 237 CONTINUED
INVENTORY DIRECTION: NORTH
ROUTE NAME: CHANCELLORS RUN RD

STATE SYSTEM	FUNCTIONAL CLASS	MEDIAN TYPE	ACCESS CONTROL	NHS	MILEPOINT	MILEPOINT DESCRIPTION	MARKED LANES	SURFACE WIDTH/TYPE*	AADT
STATE SECONDARY	URB MINOR ART	CURBED	NONE	NOT NHS	01.970	SPUR TO BELVOIR RD	4	48I	19,611
					01.980 CO278	BELVOIR RD			
					02.000	DRAINAGE STRUC #18045XO			
					02.190 CO878	MILITARY LA			
					02.190 CO1002	GREENVIEW PKWY			
					02.190	TRAFFIC SIGNAL			
					02.190	CROSSOVER			
					02.297	EBENEZER CEMETERY			
					02.379 CO1257	LONGFIELDS BLVD			
					02.500		3	36I	
					02.500	DIRECTIONAL CROSSOVER			
					02.500 CO949	SAYRE DR			
					02.500	FRANK HAYDEN LA			
					02.537	LIFE COMMUNITY CHURCH			
					02.555		4	48I	
					02.710 CO931	AMBER DR			
					02.710	CROSSOVER			
					02.710	TRAFFIC SIGNAL			
					02.710	FIRE DEPT LA			
					02.835		3	36I	
					02.920	SPUR TO MD 235			
					02.920	SPUR FR MD 235			
					02.950	TRAFFIC SIGNAL			
					02.950 MD235	THREE NOTCH RD			
					02.950 CO267	MAPLE RD (AHEAD)			

ROUTE NUMBER: MD 238
INVENTORY DIRECTION: NORTH
ROUTE NAME: MADDOX RD

STATE SYSTEM	FUNCTIONAL CLASS	MEDIAN TYPE	ACCESS CONTROL	NHS	MILEPOINT	MILEPOINT DESCRIPTION	MARKED LANES	SURFACE WIDTH/TYPE*	AADT
STATE SECONDARY	RUR MINOR COLL	NONE (UNDIV)	NONE	NOT NHS	00.000		2	22I	1,531
					00.000	STOP SIGN			
					00.000 MD242	COLTON POINT RD			

*A,B = UNIMPROVED; C = GRADED & DRAINED; D,E = SOIL, GRAVEL, STONE; F,G = LOW TYPE BITUMINOUS
H,I = HIGH TYPE BITUMINOUS; J = CONCRETE; K = BRICK; L = BLOCK

HIGHWAY LOCATION REFERENCE

COUNTY: ST. MARY'S
DISTRICT: 5
DATE: 12/31/15

ROUTE NUMBER: MD 238 CONTINUED
INVENTORY DIRECTION: NORTH
ROUTE NAME: MADDOX RD

STATE SYSTEM	FUNCTIONAL CLASS	MEDIAN TYPE	ACCESS CONTROL	NHS	MILEPOINT	MILEPOINT DESCRIPTION	MARKED LANES	SURFACE WIDTH/TYPER*	AADT
STATE SECONDARY	RUR MINOR COLL	NONE (UNDIV)	NONE	NOT NHS	00.020		2	24I	1,531
					00.100	SPEED LIMIT 40 MPH			
					00.300		2	20I	
					00.760	SPUR TO BUSHWOOD RD			
					00.780	CO 95 BUSHWOOD RD			
					00.810	SPEED LIMIT 45 MPH			
					00.880	WHEELER FARM LA			
					00.987	CONNIES WAY			
					01.070	RIVERVIEW WAY			
					01.070	JOHN MADDOX RD			
					01.447	BUSHWOOD MANOR LA			
					01.605	SACRED HEART CATHOLIC CHURCH			
					01.655	SACRED HEART CEMETERY			
					01.910	CO 96 BUSHWOOD CITY RD			
					01.950	OP 26 LONGVIEW BLVD			
					02.200	ANNIES LA			
					02.910	CO 97 NOTLEY HALL RD			
					02.965	STRUC #180031X01			
					03.070	ABBELS CATTLE TRAIL			
					03.185	DRAINAGE STRUC #180032X01			
					03.340	DRAINAGE STRUC #180033X01			
					03.490	DANNYS LA			
					03.490	OP 57 NO NAME			
					03.507	DRAINAGE STRUC #180034X01			
					03.600	VIXEN RUN LN			
					03.755	HAYES LN			
					04.066	HOLLY FIELD LA			
					04.127	CO 93 OLD CHAPTICO WHARF RD			
					04.430	CO 92 MILL POINT RD			
					04.660				1,781
					04.660	CO 90 MANOR RD			
					04.697	SLABTOWN LA			
					04.783	MANOR SCHOOL RD			

*A,B = UNIMPROVED; C = GRADED & DRAINED; D,E = SOIL, GRAVEL, STONE; F,G = LOW TYPE BITUMINOUS
H,I = HIGH TYPE BITUMINOUS; J = CONCRETE; K = BRICK; L = BLOCK

HIGHWAY LOCATION REFERENCE

COUNTY: ST. MARY'S
DISTRICT: 5
DATE: 12/31/15

ROUTE NUMBER: MD 238 CONTINUED
INVENTORY DIRECTION: NORTH
ROUTE NAME: MADDOX RD

STATE SYSTEM	FUNCTIONAL CLASS	MEDIAN TYPE	ACCESS CONTROL	NHS	MILEPOINT	MILEPOINT DESCRIPTION	MARKED LANES	SURFACE WIDTH/TYPE*	AADT
STATE SECONDARY	RUR MINOR COLL	NONE (UNDIV)	NONE	NOT NHS	05.110 OP 58	BASHFORD LA	2	20I	1,781
					05.126	GARNER RD			
					05.300	LUCIE BEALL LA			
					05.462	RIVENDELL WAY			
					05.670	STRUC #180018001 - BURROUGHS RUN			
					06.880	STRUC #180017001 - NELSONS RUN			
					06.950	CHRIST CHURCH			
					07.090		2	24I	
					07.090 CO 91	HURRY RD			
		PAINTED			07.120				
		CURBED			07.140		2	20I	
		ROUNDAABOUT			07.150		2	24I	
					07.150	BEGIN ROUNDAABOUT			
					07.165				2,281
NAME: CHAPTICO RD					07.165 MD234	BUDDS CREEK RD			
					07.165	ROUNDAABOUT			
		CURBED			07.180				
					07.180	END ROUNDAABOUT			
		PAINTED			07.192		2	20I	
		NONE (UNDIV)			07.220		2	24I	
					07.233		2	20I	
					07.233	SPEED LIMIT 45 MPH			
					07.330	TOKEN OAK LA			
					07.400	CHAPTICO OVERLOOK LA			
					08.020 CO 30	BAPTIST CHURCH RD			
					08.038	SPEED LIMIT 50 MPH			
					08.661	FREIGHT FALLS RD			
					08.710	LONG WOODS LA			
					08.800	PHILIP THOMAS LA			
					09.010	EVANGELINE WAY			
					09.140	THOMPSON LA			
					09.177 CO1469	TROY COURT			
					09.280 CO1141	TIMOTHY CT			

*A,B = UNIMPROVED; C = GRADED & DRAINED; D,E = SOIL, GRAVEL, STONE; F,G = LOW TYPE BITUMINOUS
H,I = HIGH TYPE BITUMINOUS; J = CONCRETE; K = BRICK; L = BLOCK

HIGHWAY LOCATION REFERENCE

COUNTY: ST. MARY'S
DISTRICT: 5
DATE: 12/31/15

ROUTE NUMBER: MD 238 CONTINUED
INVENTORY DIRECTION: NORTH
ROUTE NAME: CHAPTICO RD

STATE SYSTEM	FUNCTIONAL CLASS	MEDIAN TYPE	ACCESS CONTROL	NHS	MILEPOINT	MILEPOINT DESCRIPTION	MARKED LANES	SURFACE WIDTH/TYPE*	AADT
STATE SECONDARY	RUR MINOR COLL	NONE (UNDIV)	NONE	NOT NHS	09.450	SHAMROCK LA	2	20I	2,281
					09.870 CO 52	DOCTOR JOHNSON RD			
					09.970	MOTHER CATHERINE SPALDING SCHOOL			
					10.610 CO1217	DALLAS DR			
					10.720 MD 5B	NO NAME			
					10.806		2	26I	
					10.820		2	36I	
					10.820	SPUR TO MD 5			
					10.830	STOP SIGN			
					10.830 MD 5	POINT LOOKOUT RD			

ROUTE NUMBER: MD 239
INVENTORY DIRECTION: EAST
ROUTE NAME: BUSHWOOD WHARF RD

STATE SYSTEM	FUNCTIONAL CLASS	MEDIAN TYPE	ACCESS CONTROL	NHS	MILEPOINT	MILEPOINT DESCRIPTION	MARKED LANES	SURFACE WIDTH/TYPE*	AADT
STATE SECONDARY	RUR LOCAL	NONE (UNDIV)	NONE	NOT NHS	00.000		2	18I	190
					00.000	ROAD END			
					00.100	SPEED LIMIT 50 MPH			
					00.250	CHICKOHOMINY RD			
					00.310 CO 95	BUSHWOOD RD			
					00.575	OCEAN HALL FARM			
					01.025	DRAINAGE STRUC #18035X01			
	RUR MINOR COLL				01.080				
					01.080 MD520	WHITES NECK RD			
					01.640	STOP SIGN			
					01.640 MD242	COLTON POINT RD			

ROUTE NUMBER: MD 242
INVENTORY DIRECTION: NORTH
ROUTE NAME: COLTON POINT RD

STATE SYSTEM	FUNCTIONAL CLASS	MEDIAN TYPE	ACCESS CONTROL	NHS	MILEPOINT	MILEPOINT DESCRIPTION	MARKED LANES	SURFACE WIDTH/TYPE*	AADT
STATE SECONDARY	RUR MINOR COLL	NONE (UNDIV)	NONE	NOT NHS	00.000		2	20I	741

*A,B = UNIMPROVED; C = GRADED & DRAINED; D,E = SOIL, GRAVEL, STONE; F,G = LOW TYPE BITUMINOUS
H,I = HIGH TYPE BITUMINOUS; J = CONCRETE; K = BRICK; L = BLOCK

HIGHWAY LOCATION REFERENCE

COUNTY: ST. MARY'S
DISTRICT: 5
DATE: 12/31/15

ROUTE NUMBER: MD 242 CONTINUED
INVENTORY DIRECTION: NORTH
ROUTE NAME: COLTON POINT RD

STATE SYSTEM	FUNCTIONAL CLASS	MEDIAN TYPE	ACCESS CONTROL	NHS	MILEPOINT	MILEPOINT DESCRIPTION	MARKED LANES	SURFACE WIDTH/TYPE*	AADT
STATE SECONDARY	RUR MINOR COLL	NONE (UNDIV)	NONE	NOT NHS	00.000 CO889	POINT BREEZE RD	2	20I	741
					00.000	SIGN: END STATE MAINTENANCE			
					00.000	WINDY LA (BACK)			
					00.000 CO141	BEACH RD			
					00.000	STOP SIGN			
					00.060 CO137	BAYVIEW RD			
					00.070	COLTON POINT POST OFFICE 20262			
					00.170 CO139	CHARLES HALL RD			
					00.170	GERRARD DR			
					00.190	SPEED LIMIT 40 MPH			
					00.400 CO138	DUKEHARTS CREEK RD			
					00.800 CO136	PALMER RD			
					00.820 CO135	GRAVES RD			
					00.850 CO131	WATERLOO CIR			
					00.960 OP462	WELLS PL			
					01.220 CO134	ED BROWN RD			
					01.310 CO131	WATERLOO CIR			
					01.410	ENFIELD LA			
					01.730 CO130	LOUIS BAILEY RD			
					01.870 CO129	RIVER SPRINGS RD			
					01.969	GUSSYS LN			
					02.290 CO128	RIVER SPRING SCHOOL RD			
					02.300	ENFIELDS FARM LN			
					02.430	JACK GIBSON RD			
					02.470	HOLY ANGELS CHURCH			
					02.470	HOLY ANGEL SACRED HEART SCHOOL			
					02.580 CO127	PAUL ELLIS RD			
					02.770 CO115	HATCHET THICKET RD			
					02.840	AVENUE POST OFFICE 20609			
					02.851	SEVENTH DISTRICT VOL RESCUE SQUAD			
	RUR MAJ COLL				03.010				
					03.010 MD470	OAKLEY RD			
					03.040 CO111	ABELL RD			

*A,B = UNIMPROVED; C = GRADED & DRAINED; D,E = SOIL, GRAVEL, STONE; F,G = LOW TYPE BITUMINOUS
H,I = HIGH TYPE BITUMINOUS; J = CONCRETE; K = BRICK; L = BLOCK

HIGHWAY LOCATION REFERENCE

COUNTY: ST. MARY'S
DISTRICT: 5
DATE: 12/31/15

ROUTE NUMBER: MD 242 CONTINUED
INVENTORY DIRECTION: NORTH
ROUTE NAME: COLTON POINT RD

STATE SYSTEM	FUNCTIONAL CLASS	MEDIAN TYPE	ACCESS CONTROL	NHS	MILEPOINT	MILEPOINT DESCRIPTION	MARKED LANES	SURFACE WIDTH/TYPE*	AADT
STATE SECONDARY	RUR MAJ COLL	NONE (UNDIV)	NONE	NOT NHS	03.090	SEVENTH DISTRICT VOL FIRE DEPT	2	20I	741
					03.215	DRAINAGE STRUC #18036X01			
					03.300	FULL PULL LA			
					03.460	ELMER BAILEY LA			
					03.890	PENE RENE LA			
					04.080	WINKSIES WAY			
					04.258	DRAINAGE STRUC #180008X01			
					04.331	MAIDENBOWER LN			
					04.370		2	24I	3,271
					04.370 MD239	BUSHWOOD WHARF RD			
					04.598	SIGN: MILESTOWN			
					04.870	DENBY HILL LA			
					05.000	MILESTOWN OAK LA (PROP)			
					05.190	SPEED LIMIT 50 MPH			
					05.340				5,674
					05.340 MD238	MADDOX RD			
					05.810 CO 98	SUGAR HOLE RD			
					05.910	SUSSEX LA			
					06.050	STRUC #180022001 - TOMAKOKIN CREEK			
					06.081	CRICKET LN			
					06.210	CHESTNUT HILL LA			
					06.500	LACEY LA			
					06.840	WILLIAMS LA			
					06.910 MD470	OAKLEY RD			
					07.140 CO858	DOWNNS DR			
					07.340	BILLS WAY			
					07.490 CO639	GRAMPTON RD			
					07.490 CO 91	HURRY RD			
					07.970	STRUC #180021001 - DYNARD RUN			
					08.460	SIGN: CLEMENTS			
					08.580	SPEED LIMIT 40 MPH			
					08.760		2	30I	
					08.761	DRAINAGE STRUC #180069X01			

*A,B = UNIMPROVED; C = GRADED & DRAINED; D,E = SOIL, GRAVEL, STONE; F,G = LOW TYPE BITUMINOUS
H,I = HIGH TYPE BITUMINOUS; J = CONCRETE; K = BRICK; L = BLOCK

HIGHWAY LOCATION REFERENCE

COUNTY: ST. MARY'S
DISTRICT: 5
DATE: 12/31/15

ROUTE NUMBER: MD 242 CONTINUED
INVENTORY DIRECTION: NORTH
ROUTE NAME: COLTON POINT RD

STATE SYSTEM	FUNCTIONAL CLASS	MEDIAN TYPE	ACCESS CONTROL	NHS	MILEPOINT	MILEPOINT DESCRIPTION	MARKED LANES	SURFACE WIDTH/TYPE*	AADT
STATE SECONDARY	RUR MAJ COLL	NONE (UNDIV)	NONE	NOT NHS	08.830		2	24I	2,401
					08.830 MD234	BUDDS CREEK RD			
					08.830	STOP SIGN			
					08.910		2	22I	
					09.110	DRAINAGE STRUC #180075X01			
					09.122	SPEED LIMIT 50 MPH			
					09.350	STRUC #180020001 - CLEMENTS CREEK			
					09.490 CO1095	LEDFORD DR			
					09.616	DRAINAGE STRUC #180070X01			
					09.710	RIKIGA LA			
					09.760	DOE LA			
					09.900	BACHELORS REST LA			
					10.000	JENNY LYNN LA			
					10.030	MARY E RUSSELL LA			
					10.360	JOHN A RUSSELL LA			
					10.470 CO 87	SUNNYSIDE RD			
					10.690 CO478	YATES RD			
					10.750 OP399	ALVEY WAY			
					11.180	STRUC #180019001 - LOCUST RUN			
					11.550	CHOPTICON HIGH SCHOOL			
					11.590				2,441
					11.590 CO 52	DOCTOR JOHNSON RD			
					11.630	MORGANZA POST OFFICE 20660			
					11.760	BEAVER LA			
					12.020	YOUNG LA			
					12.220	STRUC #180034001 - GILBERT DRAIN			
					12.730	JOES RD			
					12.750 CO894	BUSY CORNER RD			
					12.770	SPUR TO MD 5			
					12.770	SPUR FR MD 5			
					12.800	STOP SIGN			
					12.800 MD 5	POINT LOOKOUT RD			
					12.800 CO 53	MORGANZA TURNER RD (AHEAD)			

*A,B = UNIMPROVED; C = GRADED & DRAINED; D,E = SOIL, GRAVEL, STONE; F,G = LOW TYPE BITUMINOUS
H,I = HIGH TYPE BITUMINOUS; J = CONCRETE; K = BRICK; L = BLOCK

HIGHWAY LOCATION REFERENCE

COUNTY: ST. MARY'S
DISTRICT: 5
DATE: 12/31/15

ROUTE NUMBER: MD 243
INVENTORY DIRECTION: NORTH
ROUTE NAME: NEWTOWNE NECK RD

STATE SYSTEM	FUNCTIONAL CLASS	MEDIAN TYPE	ACCESS CONTROL	NHS	MILEPOINT	MILEPOINT DESCRIPTION	MARKED LANES	SURFACE WIDTH/TYPE*	AADT
STATE SECONDARY	RUR LOCAL	NONE (UNDIV)	NONE	NOT NHS	00.000		2	22I	722
					00.000	ROAD END			
					00.030		2	12I	
					00.045	ST FRANCIS XAVIER CHURCH			
					00.080		2	18I	
					00.080 CO165	NEWTOWNE NECK RD			
					00.089	SIGN: END COUNTY MAINTENANCE			
					00.160	SPEED LIMIT 40 MPH			
					00.620	ST FRANCIS XAVIER CHURCH CEMETERY			
					00.880 CO164	COMBS RD			
					01.000	WRINKLE FREE LA			
					01.050		2	22I	
					01.050 CO162	JOE HAZEL RD			
					01.170 CO161	BEN MORGAN RD			
					01.240	PORPOISE CREEK LA			
	RUR MAJ COLL				01.500				7,272
					01.500 CO145	BAYSIDE RD			
					01.540	BASEBALL DIAMOND			
					01.590	SERENITY PLACE LA			
					01.687	DRAINAGE STRUC #180040X01			
					01.780	MCGUYRES LA			
					01.870 CO1103	TIMBERLINE CT			
					01.920	MARANTHA WAY			
					02.090 CO166	ROSEBANK RD			
					02.120	SPEED LIMIT 45 MPH			
					03.160 CO167	BULL RD			
					03.390 CO169	WATHEN RD			
					03.600	MERLIN WAY			
					03.730	KISKADEE LA			
					04.380		2	24I	
					04.380	DRAINAGE STRUC #180041X01			
					04.420	IN CORP LMTS LEONARDTOWN			

*A,B = UNIMPROVED; C = GRADED & DRAINED; D,E = SOIL, GRAVEL, STONE; F,G = LOW TYPE BITUMINOUS
H,I = HIGH TYPE BITUMINOUS; J = CONCRETE; K = BRICK; L = BLOCK

HIGHWAY LOCATION REFERENCE

COUNTY: ST. MARY'S
DISTRICT: 5
DATE: 12/31/15

ROUTE NUMBER: MD 243 CONTINUED
INVENTORY DIRECTION: NORTH
ROUTE NAME: NEWTOWNE NECK RD

STATE SYSTEM	FUNCTIONAL CLASS	MEDIAN TYPE	ACCESS CONTROL	NHS	MILEPOINT	MILEPOINT DESCRIPTION	MARKED LANES	SURFACE WIDTH/TYPE*	AADT
STATE SECONDARY	RUR MAJ COLL	NONE (UNDIV)	NONE	NOT NHS	04.577	MERCHANTS LN	2	24I	7,272
					04.596		2	28I	
					04.632		2	24I	
					04.632	SPUR TO MD 5			
					04.632	SPUR FR MD 5			
					04.656 MD 5	POINT LOOKOUT RD			
					04.656	TRAFFIC SIGNAL			
					04.656 CO 84	MAYPOLE RD (AHEAD)			

ROUTE NUMBER: MD 244
INVENTORY DIRECTION: WEST
ROUTE NAME: MEDLEYS NECK RD

STATE SYSTEM	FUNCTIONAL CLASS	MEDIAN TYPE	ACCESS CONTROL	NHS	MILEPOINT	MILEPOINT DESCRIPTION	MARKED LANES	SURFACE WIDTH/TYPE*	AADT
STATE SECONDARY	RUR MINOR COLL	NONE (UNDIV)	NONE	NOT NHS	00.000		2	24I	2,313
					00.000 CO230	FAIRGROUNDS RD (BACK)			
					00.000 MD 5	POINT LOOKOUT RD			
					00.000	TRAFFIC SIGNAL			
					00.090		2	22I	
					00.230 OP106	BRETON BAY FARM RD			
					00.250	SPUR TO & FR BRETON BAY FARM RD			
					00.294	SPEED LIMIT 40 MPH			
					00.679	GEORGIA BEVERLY RD			
					00.860	GREENWELL HILL			
					01.000	MEDLEYS NECK LA			
					01.160 OP107	ABELL CREEK LA			
					01.170	CHURCH CREEK LA			
					01.178	OUR LADYS CHURCH			
					01.210	STRUC #180023001 - MOLDIER RUN			
					01.220	BOGIES HILL			
					01.370	LITTLE ST ANNS LA			
					01.550	LILLYPOND LA			
					01.710	HUNTERS RETREAT LA			
					01.750 OP108	FOXES POINT LA			

*A,B = UNIMPROVED; C = GRADED & DRAINED; D,E = SOIL, GRAVEL, STONE; F,G = LOW TYPE BITUMINOUS
H,I = HIGH TYPE BITUMINOUS; J = CONCRETE; K = BRICK; L = BLOCK

HIGHWAY LOCATION REFERENCE

COUNTY: ST. MARY'S
DISTRICT: 5
DATE: 12/31/15

ROUTE NUMBER: MD 244 CONTINUED
INVENTORY DIRECTION: WEST
ROUTE NAME: MEDLEYS NECK RD

STATE SYSTEM	FUNCTIONAL CLASS	MEDIAN TYPE	ACCESS CONTROL	NHS	MILEPOINT	MILEPOINT DESCRIPTION	MARKED LANES	SURFACE WIDTH/TYPE*	AADT
STATE SECONDARY	RUR MINOR COLL	NONE (UNDIV)	NONE	NOT NHS	01.930		2	20I	2,313
	RUR LOCAL				01.980	CEDAR HILL LA			
					02.046				
					02.046 CO237	BRETON BEACH RD			
					02.200 CO1430	STARLIGHT DR			
					02.200 CO242	HAMPTON RD			
					02.260	SPEED LIMIT 45 MPH			
					02.790 CO1354	BIRD HAVEN DR			
					03.110 CO1049	SWANS CT			
					03.253 CO1346	DEAN FOREST CT			
					03.310	PENANSEY LA			
					03.560 CO243	WHITE POINT RD			
					03.700	OLD SAW MILL LA			
					03.770	WILLOW BOTTOM FARM LA			
					04.026	BLOOMSBURY LA			
					04.160 CO246	WHIRLWIND RD			
					04.750	POPLAR HILL CREEK LA			
					05.440	STUDEBAKER DR			
					05.500 CO946	BEAUVUE CT			
					05.750 OP452	TOWER HILL RD			
					05.910	STRUC #180024001 - POPLAR HILL CREEK			
					05.930	ST THOMAS MOORE LN			
					06.420 OP132	MULBERRY FIELDS RD			
					07.070	SCARLET TANAGER WAY			
					07.130	HUNTERS HILL LN			
					07.140	HERMITAGE RD			
					07.212	DALE LA			
					07.510	NATURES WAY			
					07.560		2	24I	
					07.560 CO249	CHINGVILLE RD			
					07.560	PROPOSED RD			
					07.627	WATSON LN			
					07.636	DEERFIELD RD			

*A,B = UNIMPROVED; C = GRADED & DRAINED; D,E = SOIL, GRAVEL, STONE; F,G = LOW TYPE BITUMINOUS
H,I = HIGH TYPE BITUMINOUS; J = CONCRETE; K = BRICK; L = BLOCK

HIGHWAY LOCATION REFERENCE

COUNTY: ST. MARY'S
DISTRICT: 5
DATE: 12/31/15

ROUTE NUMBER: MD 244 CONTINUED
INVENTORY DIRECTION: WEST
ROUTE NAME: MEDLEYS NECK RD

STATE SYSTEM	FUNCTIONAL CLASS	MEDIAN TYPE	ACCESS CONTROL	NHS	MILEPOINT	MILEPOINT DESCRIPTION	MARKED LANES	SURFACE WIDTH/TYPE*	AADT
STATE SECONDARY	RUR LOCAL	NONE (UNDIV)	NONE	NOT NHS	07.690	MANE POOH LA	2	24I	2,313
					07.700		2	20I	
					07.700	HAWKS NEST ESTATE			
					07.800	WHIPPOORWILL LA			
					07.880	PUPPY PAW PATH WAY			
					07.930	BREWER LA			
					08.010	PAUL SPRINGER LA			
					08.070	RED TAIL HAWK LA			
					08.080	HICKORY BOTTOM LA			
					08.620	DRUMMER FARM LA			
					08.620	HAWKS NEST FARM LA			
					08.920	UNCLE DO DR			
					09.080 CO298	RICHEY RD			
					09.230	LACIS WAY			
					09.350	SLADE LA			
					09.641	DOT BANAGAN LA			
					09.800	SPEED LIMIT 30 MPH			
	RUR MINOR COLL				09.920				1,853
NAME: BLAKE CREEK RD					09.920 CO292	BLAKE CREEK RD			
					09.920	STOP SIGN			
					09.930	NICK MATTINGLY LA			
					10.160	POPLAR HILL LA			
					10.270	ELIFF LA			
					10.440		2	40I	
					10.460	VALLEY LEE POST OFFICE 20692			
					10.480 MD249	PINEY POINT RD			
					10.480	STOP SIGN			

ROUTE NUMBER: MD 245
INVENTORY DIRECTION: NORTH
ROUTE NAME: HOLLYWOOD RD

STATE SYSTEM	FUNCTIONAL CLASS	MEDIAN TYPE	ACCESS CONTROL	NHS	MILEPOINT	MILEPOINT DESCRIPTION	MARKED LANES	SURFACE WIDTH/TYPE*	AADT
STATE SECONDARY	RUR MAJ COLL	NONE (UNDIV)	NONE	NOT NHS	00.000		2	24I	11,561

*A,B = UNIMPROVED; C = GRADED & DRAINED; D,E = SOIL, GRAVEL, STONE; F,G = LOW TYPE BITUMINOUS
H,I = HIGH TYPE BITUMINOUS; J = CONCRETE; K = BRICK; L = BLOCK

HIGHWAY LOCATION REFERENCE

COUNTY: ST. MARY'S
DISTRICT: 5
DATE: 12/31/15

ROUTE NUMBER: MD 245 CONTINUED
INVENTORY DIRECTION: NORTH
ROUTE NAME: HOLLYWOOD RD

STATE SYSTEM	FUNCTIONAL CLASS	MEDIAN TYPE	ACCESS CONTROL	NHS	MILEPOINT	MILEPOINT DESCRIPTION	MARKED LANES	SURFACE WIDTH/TYPER*	AADT
STATE SECONDARY	RUR MAJ COLL	NONE (UNDIV)	NONE	NOT NHS	00.000 MD 5	POINT LOOKOUT RD	2	24I	11,561
					00.000 MU230	WASHINGTON ST (BACK)			
					00.000	TRAFFIC SIGNAL			
		CENTER TLA (UNDIV)			00.040				
					00.110	SPEED LIMIT 30 MPH			
					00.140 OP585	COLLEGE CIR			
					00.180 CO755	PEABODY ST			
					00.190	LAVERNE LA			
					00.270 MU158	DOCTORS CROSSING WAY			
					00.270 MU 68	ELDON CT			
					00.350	HENDERSON DR (PVT RD)			
					00.450 CO1222	BALDRIDGE ST			
					00.460	SPUR FR BALDRIDGE ST			
					00.486	ST MARYS COUNTY GOVT CENTER			
					00.510 MU150	MATTINGLY ST			
					00.580 MU155	MILEPOST LA			
					00.607	SPEED LIMIT 40 MPH			
					00.610 CO1221	LEONARD HALL DR			
					00.620	SPUR FR LEONARD HALL DR			
					00.642	ENT TO MD STATE POLICE BARRACKS "T"			
					00.680		2	22I	
					00.680 CO170	GREENBRIER RD			
		NONE (UNDIV)			00.710				
					00.830	JAMES RICHAEAL LA			
					00.900	SPEED LIMIT 50 MPH			
					00.950	OUT CORP LMTS LEONARDTOWN			
					01.040 MU115	LEONARDS GRANT PKWY			
					01.230	LEONARDTOWN BAPTIST CHURCH			
					01.350	GREEN HILLS LN			
					01.370 CO171	CEMETERY RD			
					01.510	CHELSEY FAYE LA			
					01.625 CO1593	TOWN VIEW CT			
					01.700	NEWMAN WAY			

*A,B = UNIMPROVED; C = GRADED & DRAINED; D,E = SOIL, GRAVEL, STONE; F,G = LOW TYPE BITUMINOUS
H,I = HIGH TYPE BITUMINOUS; J = CONCRETE; K = BRICK; L = BLOCK

HIGHWAY LOCATION REFERENCE

COUNTY: ST. MARY'S
 DISTRICT: 5
 DATE: 12/31/15

ROUTE NUMBER: MD 245 CONTINUED
 INVENTORY DIRECTION: NORTH
 ROUTE NAME: HOLLYWOOD RD

STATE SYSTEM	FUNCTIONAL CLASS	MEDIAN TYPE	ACCESS CONTROL	NHS	MILEPOINT	MILEPOINT DESCRIPTION	MARKED LANES	SURFACE WIDTH/TYPE*	AADT
STATE SECONDARY	RUR MAJ COLL	NONE (UNDIV)	NONE	NOT NHS	01.790		2	22I	8,472
					01.790 CO 80	MCINTOSH RD			
					01.800	ST MATTHEW GOSPEL CHURCH OF CHRIST			
					01.830	HOLLAND LA			
					01.970 OP 91	SPEITH RD			
					01.980	DRY DOCKING LA			
					02.140	SPUR TO ST JOHNS RD			
					02.170 CO215	ST JOHNS RD			
					02.554	TIN TOP HILL LN			
					02.630	TIN TOP HILL LN			
					03.540 CO1557	WHEATHERBY DR			
					03.560	STRUC #180025001 - BROOKS RUN			
					03.620	BARNSBY RD			
					03.630 CO 56	OLD HOLLYWOOD RD			
					03.740	SPUR TO OLD HOLLWOOD RD			
					04.018 OP630	HILLCREST DRIVE			
					04.070 CO609	LAKELAND DR			
					04.110	WIT N FOLLY FARM			
					04.140 CO173	MORGAN RD			
					04.330 CO 56	OLD HOLLYWOOD RD			
					04.687	SIGN: HOLLYWOOD			
					04.715	HIDDEN FARM LANE			
					04.800	SPEED LIMIT 40 MPH			
					04.850	RASCALS WAY			
					04.850 CO174	MT PLEASANT RD			
					04.980 CO1101	FWD DR			
					05.110 CO452	JOHNSON RD			
					05.190 CO175	MORAN RD			
					05.250	SPUR TO MD 235			
					05.250	SPUR FR MD 235			
		URB MINOR ART			05.270				1,881
					05.270 MD235	THREE NOTCH RD			
					05.270	TRAFFIC SIGNAL			

*A,B = UNIMPROVED; C = GRADED & DRAINED; D,E = SOIL, GRAVEL, STONE; F,G = LOW TYPE BITUMINOUS
 H,I = HIGH TYPE BITUMINOUS; J = CONCRETE; K = BRICK; L = BLOCK

HIGHWAY LOCATION REFERENCE

COUNTY: ST. MARY'S
DISTRICT: 5
DATE: 12/31/15

ROUTE NUMBER: MD 245 CONTINUED
INVENTORY DIRECTION: NORTH
ROUTE NAME: SOTTERLEY RD

STATE SYSTEM	FUNCTIONAL CLASS	MEDIAN TYPE	ACCESS CONTROL	NHS	MILEPOINT	MILEPOINT DESCRIPTION	MARKED LANES	SURFACE WIDTH/TYPE*	AADT
STATE SECONDARY	URB MINOR ART	NONE (UNDIV)	NONE	NOT NHS	05.290		2	30I	1,881
					05.290	SPUR FR MD 235			
					05.290	SPUR TO MD 235			
					05.310		2	20I	
					05.340	SPEED LIMIT 30 MPH			
					05.390	SPUR FR OLD THREE NOTCH RD			
	RUR MAJ COLL				05.410				
					05.410 CO183	OLD THREE NOTCH RD			
					05.450		2	22I	
					05.600	CHURCH OF THE NAZARENE			
					05.900	IRON HORSE LA			
					05.915	UPTON LA			
					06.000 CO751	PINTO DR			
					06.040		2	20I	
					06.040	SPEED LIMIT 40 MPH			
					06.400	PERGRIN WAY			
					06.721	PEACHES HIDE AWAY			
					06.950 CO191	FOREST LANDING RD			
					07.260 CO190	OLD MILL HILL RD			
					07.440		2	22I	
					07.550 CO184	SOTTERLY RD (AHEAD)			
					07.550 CO185	STEER HORN NECK RD			
					07.550	SIGN: END STATE MAINTENANCE			

ROUTE NUMBER: MD 246
INVENTORY DIRECTION: EAST
ROUTE NAME: GREAT MILLS RD

STATE SYSTEM	FUNCTIONAL CLASS	MEDIAN TYPE	ACCESS CONTROL	NHS	MILEPOINT	MILEPOINT DESCRIPTION	MARKED LANES	SURFACE WIDTH/TYPE*	AADT
STATE SECONDARY	URB OPA	CURBED	NONE	NHS	00.000		4	54I	18,400
					00.000	TRAFFIC SIGNAL			
					00.000 MD 5	POINT LOOKOUT RD			
					00.020	SPUR FR MD 5			
					00.040				

*A,B = UNIMPROVED; C = GRADED & DRAINED; D,E = SOIL, GRAVEL, STONE; F,G = LOW TYPE BITUMINOUS
H,I = HIGH TYPE BITUMINOUS; J = CONCRETE; K = BRICK; L = BLOCK

HIGHWAY LOCATION REFERENCE

COUNTY: ST. MARY'S
DISTRICT: 5
DATE: 12/31/15

ROUTE NUMBER: MD 246 CONTINUED
INVENTORY DIRECTION: EAST
ROUTE NAME: GREAT MILLS RD

STATE SYSTEM	FUNCTIONAL CLASS	MEDIAN TYPE	ACCESS CONTROL	NHS	MILEPOINT	MILEPOINT DESCRIPTION	MARKED LANES	SURFACE WIDTH/TYPER*	AADT
STATE SECONDARY	URB OPA	CURBED	NONE	NHS	00.078	SPEED LIMIT 40 MPH	4	54I	18,400
					00.080		4	48I	
		CENTER TLA (UNDIV)			00.100				
					00.100 MD 5A	OLD GREAT MILLS RD			
					00.190	SPEED LIMIT 40 MPH			
					00.200 CO1583	PLEASANT MILL DR			
					00.270 CO282	LANGLEY RD			
					00.470	JAY DEE CT			
					00.550	DARCY LA			
					00.580	CAREFREE WAY			
					00.600	TOWER LA			
					00.710	MAIN ST			
					00.810	TRI COMMUNITY WAY			
					00.810	TRAFFIC SIGNAL			
					00.866	GREAT MILLS HIGH SCHOOL			
		CURBED			00.900				
					00.970	TRAFFIC SIGNAL			
					00.970 MD237	CHANCELLORS RUN RD			
					00.990	SPUR TO MD 237			
		PAINTED			01.040				
		NONE (UNDIV)			01.122				
		CENTER TLA (UNDIV)			01.217				
					01.350 CO836	LEXWOOD DR			
					01.480 CO1106	CARVER SCHOOL BLVD			
					01.480 CO1027	WESTBURY BLVD			
					01.480	TRAFFIC SIGNAL			
					01.560 CO1132	QUATMAN RD			
					01.810	NO NAME			
					01.810	SUBURBAN DR			
					01.890 CO915	FOREST RUN DR			
					01.890 CO274	SANNER LA			
					01.929	SPEED LIMIT 35 MPH			
					02.070 CO939	PACIFIC DR			

*A,B = UNIMPROVED; C = GRADED & DRAINED; D,E = SOIL, GRAVEL, STONE; F,G = LOW TYPE BITUMINOUS
H,I = HIGH TYPE BITUMINOUS; J = CONCRETE; K = BRICK; L = BLOCK

HIGHWAY LOCATION REFERENCE

COUNTY: ST. MARY'S
DISTRICT: 5
DATE: 12/31/15

ROUTE NUMBER: MD 246 CONTINUED
INVENTORY DIRECTION: EAST
ROUTE NAME: GREAT MILLS RD

STATE SYSTEM	FUNCTIONAL CLASS	MEDIAN TYPE	ACCESS CONTROL	NHS	MILEPOINT	MILEPOINT DESCRIPTION	MARKED LANES	SURFACE WIDTH/TYPER*	AADT
STATE SECONDARY	URB OPA	CENTER TLA (UNDIV)	NONE	NHS	02.080	PRATHER DR	4	48I	18,400
					02.160	KAY DR			
					02.250	AUSTRALIA DR			
		NONE (UNDIV)			02.405				
					02.440	TRAFFIC SIGNAL			
					02.440	ENT TO ST MARYS SQUARE S.C.			
		CENTER TLA (UNDIV)			02.480				
					02.520	SHERIFF MIEDZINSKI WAY			
					02.520 CO340	SARATOGA DR			
					02.565	LEXINGTON PARK VOL RESCUE SQUAD CO 39			
					02.594	CHURCH OF THE ASCENSION			
		NONE (UNDIV)			02.663				
					02.710 CO344	N ESSEX DR			
					02.710	TRAFFIC SIGNAL			
		CENTER TLA (UNDIV)			02.775				
					02.786	EPIC RD			
		NONE (UNDIV)			02.805				
					02.805	SUSAN LN			
					02.860	TRAFFIC SIGNAL			
					02.860 CO253	MIDWAY DR			
		CENTER TLA (UNDIV)			02.884				
		CURBED			02.940				
					02.940 OP562	FDR BLVD			
					02.940 CO1616	FDR BLVD			
					03.090	TRAFFIC SIGNAL			
					03.090 CO1418	SHANGRI LA DR			
		PAINTED			03.177				
		NONE (UNDIV)			03.190				
					03.190 CO333	SOUTH CORAL DR			
					03.190	NORTH CORAL DR			
					03.240	SPUR FR MD 235			
	URB LOCAL				03.260				
					03.260 MD235	THREE NOTCH RD			

NAME: CEDAR POINT RD

*A,B = UNIMPROVED; C = GRADED & DRAINED; D,E = SOIL, GRAVEL, STONE; F,G = LOW TYPE BITUMINOUS
H,I = HIGH TYPE BITUMINOUS; J = CONCRETE; K = BRICK; L = BLOCK

HIGHWAY LOCATION REFERENCE

COUNTY: ST. MARY'S
DISTRICT: 5
DATE: 12/31/15

ROUTE NUMBER: MD 246 CONTINUED
INVENTORY DIRECTION: EAST
ROUTE NAME: CEDAR POINT RD

STATE SYSTEM	FUNCTIONAL CLASS	MEDIAN TYPE	ACCESS CONTROL	NHS	MILEPOINT	MILEPOINT DESCRIPTION	MARKED LANES	SURFACE WIDTH/TYPE*	AADT
STATE SECONDARY	URB LOCAL	NONE (UNDIV)	NONE	NHS	03.260	TRAFFIC SIGNAL	4	48I	18,400
					03.290	SPUR TO MD 235			
					03.290	SPUR FR MD 235			
					03.350	ROAD END: GATE\GUARDHOUSE			
					03.350	ENT TO NAS PAX RIVER (AHEAD)			

ROUTE NUMBER: MD 247
INVENTORY DIRECTION: NORTH
ROUTE NAME: LOVEVILLE RD

STATE SYSTEM	FUNCTIONAL CLASS	MEDIAN TYPE	ACCESS CONTROL	NHS	MILEPOINT	MILEPOINT DESCRIPTION	MARKED LANES	SURFACE WIDTH/TYPE*	AADT
STATE SECONDARY	RUR MAJ COLL	NONE (UNDIV)	NONE	NOT NHS	00.000		2	22I	4,315
					00.000	STOP SIGN			
					00.000 MD 5	POINT LOOKOUT RD			
					00.130	SPEED LIMIT 50 MPH			
					00.200 CO518	PARSONS MILL RD			
					00.700 CO 82	BUSY CORNER RD			
					00.700 CO519	BISHOP RD			
					01.181	LENNY PENNY LN			
					01.287	JOE & SNOOKYS PL			
					01.354	WAKEFIELD LN			
					01.354	TRADESMAN LN			
					01.840 OP400	MEDLEYS LA			
					01.860 CO594	INDEPENDENCE RD			
					02.040 CO 62	KAVANAGH RD			
					02.270 OP179	OLD RED OAK LN			
					02.703	SMECO SUBSTATION			
					02.810	SPUR FR MD 235			
	RUR LOCAL				02.840		2	24I	
					02.840	TRAFFIC SIGNAL			
					02.840 MD235	THREE NOTCH RD			
					02.890 CO 65	OAKVILLE RD			
					02.890	STOP SIGN			

*A,B = UNIMPROVED; C = GRADED & DRAINED; D,E = SOIL, GRAVEL, STONE; F,G = LOW TYPE BITUMINOUS
H,I = HIGH TYPE BITUMINOUS; J = CONCRETE; K = BRICK; L = BLOCK

HIGHWAY LOCATION REFERENCE

COUNTY: ST. MARY'S
DISTRICT: 5
DATE: 12/31/15

ROUTE NUMBER: MD 249
INVENTORY DIRECTION: NORTH
ROUTE NAME: PINEY POINT RD

STATE SYSTEM	FUNCTIONAL CLASS	MEDIAN TYPE	ACCESS CONTROL	NHS	MILEPOINT	MILEPOINT DESCRIPTION	MARKED LANES	SURFACE WIDTH/TYPE*	AADT
STATE SECONDARY	RUR MINOR COLL	NONE (UNDIV)	NONE	NOT NHS	00.000		2	20I	1,623
					00.000	SIGN: END COUNTY MAINTENANCE			
					00.000 CO327	PINEY POINT RD (BACK)			
					00.000	SIGN: BEGIN STATE MAINTENANCE			
					00.017	SPEED LIMIT 30 MPH			
					00.200 OP127	SHEAFFER RD			
					00.260	CROWDER LA			
					00.320	OCONNORS LA			
					00.370 OP126	SHANTY POINT LA			
					01.490		2	24I	
					01.490	BEGIN BRIDGE			
					01.530	STRUC #180026001 - ST GEORGE CREEK			
					01.570	END BRIDGE			
					01.790	TROT LINE WAY			
					01.990 CO325	STARK DR			
					02.100 CO326	FURLONG RD			
					02.170 CO324	LEAHY DR			
					02.371	SPEED LIMIT 40 MPH			
	RUR MAJ COLL				02.460				4,443
					02.460 CO323	LIGHTHOUSE RD			
					02.510 CO318	ST GEORGES AVE			
					02.576	SIGN: EVACUATION ROUTE			
					02.650	SPEED LIMIT 50 MPH			
					02.830 CO317	CLARKE RD			
					03.080 CO316	STEUART PETROLEUM RD			
					03.360	SMECO SUBSTATION			
					03.360 CO313	ST GEORGES PARK RD			
					03.700 CO823	TALL TIMBERS RD			
					03.990 CO1185	DRIFTWOOD DR			
					03.990	NO NAME			
					04.121	SIGN: TALL TIMBERS			
					04.160 CO822	OLD TALL TIMBERS RD			
					04.490 CO308	TALL TIMBERS RD			

*A,B = UNIMPROVED; C = GRADED & DRAINED; D,E = SOIL, GRAVEL, STONE; F,G = LOW TYPE BITUMINOUS
H,I = HIGH TYPE BITUMINOUS; J = CONCRETE; K = BRICK; L = BLOCK

HIGHWAY LOCATION REFERENCE

COUNTY: ST. MARY'S
DISTRICT: 5
DATE: 12/31/15

ROUTE NUMBER: MD 249 CONTINUED
INVENTORY DIRECTION: NORTH
ROUTE NAME: PINEY POINT RD

STATE SYSTEM	FUNCTIONAL CLASS	MEDIAN TYPE	ACCESS CONTROL	NHS	MILEPOINT	MILEPOINT DESCRIPTION	MARKED LANES	SURFACE WIDTH/TYPE*	AADT
STATE SECONDARY	RUR MAJ COLL	NONE (UNDIV)	NONE	NOT NHS	04.730 CO476	OLIVER DR	2	24I	4,443
					05.010 CO307	SPRINGER RD			
					05.280	NO NAME			
					05.280	CEDAR COVE LA			
					05.370 CO821	DENTON RD			
					05.600 CO821	DENTON RD			
					05.600 CO304	ANDOVER ESTATES RD			
					06.150	SPEED LIMIT 50 MPH			
					06.172	GLEBE LA			
					06.470 CO895	DRAYDEN RD			
					06.650				5,513
					06.650 MD244	BLAKE CREEK RD			
					06.949	DRAINAGE STRUC #180060X01			
					07.452	NO NAME			
					07.790 CO285	HAPPYLAND RD			
					07.840 CO286	HEWITT RD			
					08.035	SIGN: CALLAWAY			
					08.370	WISE RD			
					08.430	LILIAN RD			
					08.430	IRVINGS PL			
					08.490	LADY LA			
					08.550	SMITHS LA			
					08.550	QUIET ACRES LA			
					08.900	KNOTTS DR			
					08.900 CO287	BUCK REDMAN RD			
					08.984 OP447	MEGBYS WAY			
					09.000	HERMAN LA			
					09.020	TAKE IT EASY RANCH RD			
					09.160	KILLDEER LA			
					09.180 OP448	NO NAME			
	URB COLL				09.436				
					09.449	DRAINAGE STRUC #180046X01			
					09.590	RICKLE DR			

*A,B = UNIMPROVED; C = GRADED & DRAINED; D,E = SOIL, GRAVEL, STONE; F,G = LOW TYPE BITUMINOUS
H,I = HIGH TYPE BITUMINOUS; J = CONCRETE; K = BRICK; L = BLOCK

HIGHWAY LOCATION REFERENCE

COUNTY: ST. MARY'S
DISTRICT: 5
DATE: 12/31/15

ROUTE NUMBER: MD 249 CONTINUED
INVENTORY DIRECTION: NORTH
ROUTE NAME: PINEY POINT RD

STATE SYSTEM	FUNCTIONAL CLASS	MEDIAN TYPE	ACCESS CONTROL	NHS	MILEPOINT	MILEPOINT DESCRIPTION	MARKED LANES	SURFACE WIDTH/TYPE*	AADT
STATE SECONDARY	URB COLL	NONE (UNDIV)	NONE	NOT NHS	09.680	RICKLE HILL LA	2	24I	5,513
					09.800		2	32I	
		PAINTED			09.820		3	36I	
					09.840 MD 5	POINT LOOKOUT RD			
					09.840	TRAFFIC SIGNAL			

ROUTE NUMBER: MD 470
INVENTORY DIRECTION: NORTH
ROUTE NAME: OAKLEY RD

STATE SYSTEM	FUNCTIONAL CLASS	MEDIAN TYPE	ACCESS CONTROL	NHS	MILEPOINT	MILEPOINT DESCRIPTION	MARKED LANES	SURFACE WIDTH/TYPE*	AADT
STATE SECONDARY	RUR MINOR COLL	NONE (UNDIV)	NONE	NOT NHS	00.000		2	18I	1,132
					00.000	STOP SIGN			
					00.000 MD242	COLTON POINT RD			
					00.040 CO111	ABELL RD			
					00.115	SPEED LIMIT 50 MPH			
					00.650 CO110	CRYER RD			
					00.890	POPS LN			
					00.900	DRAINAGE STRUC #180047X01			
					01.006	MOSSEY LEA LN			
					01.040	BOUND OAK RD			
					01.080	FARRELL WAY			
					01.180	BURLINGTON RD			
					01.255	DRAINAGE			
					01.518	DRAINAGE STRUC #180072X01			
					01.550 CO109	BURCH RD			
					01.840 CO108	HODGES RD			
					02.400 CO100	COBRUMS WHARF RD			
					02.420 OP 55	SWAMP LA			
					02.430 CO 98	SUGAR HOLE RD			
					02.580 CO 99	OLD TRAPPE LA			
					02.660	GILBERTS LA			
					02.680	ALL SAINTS EPISCOPAL CHURCH			
					02.870	STRUC #180027001 - TOMAKOKIN CREEK			

*A,B = UNIMPROVED; C = GRADED & DRAINED; D,E = SOIL, GRAVEL, STONE; F,G = LOW TYPE BITUMINOUS
H,I = HIGH TYPE BITUMINOUS; J = CONCRETE; K = BRICK; L = BLOCK

HIGHWAY LOCATION REFERENCE

COUNTY: ST. MARY'S
DISTRICT: 5
DATE: 12/31/15

ROUTE NUMBER: MD 470 CONTINUED
INVENTORY DIRECTION: NORTH
ROUTE NAME: OAKLEY RD

STATE SYSTEM	FUNCTIONAL CLASS	MEDIAN TYPE	ACCESS CONTROL	NHS	MILEPOINT	MILEPOINT DESCRIPTION	MARKED LANES	SURFACE WIDTH/TYPE*	AADT
STATE SECONDARY	RUR MINOR COLL	NONE (UNDIV)	NONE	NOT NHS	03.070 CO1220	BANERJEE CT	2	18I	1,132
					03.425	AH HA LN			
					03.620 CO660	TED DR			
					03.750 MD242	COLTON POINT RD			
					03.750	STOP SIGN			

ROUTE NUMBER: MD 471
INVENTORY DIRECTION: NORTH
ROUTE NAME: INDIAN BRIDGE RD

STATE SYSTEM	FUNCTIONAL CLASS	MEDIAN TYPE	ACCESS CONTROL	NHS	MILEPOINT	MILEPOINT DESCRIPTION	MARKED LANES	SURFACE WIDTH/TYPE*	AADT
STATE SECONDARY	URB COLL	NONE (UNDIV)	NONE	NOT NHS	00.000		2	30I	4,920
					00.000 CO283	FLAT IRON RD (BACK)			
					00.000	TRAFFIC SIGNAL			
					00.000 MD 5	POINT LOOKOUT RD			
					00.030		2	20I	
					00.030	SPUR TO MD 5			
					00.061	DRAINAGE STRUC #180063X01			
					00.080	SPEED LIMIT 30 MPH			
					00.360	STRUC #180029001 - ST MARYS RIVER			
					00.440	SPEED LIMIT 40 MPH			
					00.520	BETHSON ST			
					00.667	PEGG RD			
					01.010 CO232	INDIAN BRIDGE RD (AHEAD)			
					01.010	STRUC #180028001 - ST MARYS RIVER			

ROUTE NUMBER: MD 472
INVENTORY DIRECTION: NORTH
ROUTE NAME: NORTH SANDGATES RD

STATE SYSTEM	FUNCTIONAL CLASS	MEDIAN TYPE	ACCESS CONTROL	NHS	MILEPOINT	MILEPOINT DESCRIPTION	MARKED LANES	SURFACE WIDTH/TYPE*	AADT
STATE SECONDARY	RUR MINOR COLL	NONE (UNDIV)	NONE	NOT NHS	00.000		2	20I	2,485
					00.000 MD235	THREE NOTCH RD			
					00.000	STOP SIGN			

*A,B = UNIMPROVED; C = GRADED & DRAINED; D,E = SOIL, GRAVEL, STONE; F,G = LOW TYPE BITUMINOUS
H,I = HIGH TYPE BITUMINOUS; J = CONCRETE; K = BRICK; L = BLOCK

HIGHWAY LOCATION REFERENCE

COUNTY: ST. MARY'S
DISTRICT: 5
DATE: 12/31/15

ROUTE NUMBER: MD 472 CONTINUED
INVENTORY DIRECTION: NORTH
ROUTE NAME: NORTH SANDGATES RD

STATE SYSTEM	FUNCTIONAL CLASS	MEDIAN TYPE	ACCESS CONTROL	NHS	MILEPOINT	MILEPOINT DESCRIPTION	MARKED LANES	SURFACE WIDTH/TYPE*	AADT
STATE SECONDARY	RUR MINOR COLL	NONE (UNDIV)	NONE	NOT NHS	00.040		2	18I	2,485
					00.055	SPEED LIMIT 40 MPH			
					00.240	SAND GATES TRAIL LA			
					00.910 CO664	GARNER RD			
					01.010 CO 67	CAT CREEK RD			
					01.083	SPEED LIMIT 40 MPH			
					01.640 CO 76	ABBOTT ST			
					01.730 CO515	HOLLY LA			
					01.730 CO637	BARTLETT ST			
					01.810 CO 75	CAVALIER ST			
					01.820 CO 73	MAPLE DR			
					02.140	BEACH VIEW LA			
					02.199	SPEED LIMIT 30 MPH			
					02.240 CO176	MANOR DR			
					02.260 CO 68	RIDGE RD			
	RUR LOCAL				02.260				
					02.390 CO901	CAPE ST MARYS DR			
					02.460 CO 69	ALLISON DR			
					02.580 CO636	S SANDGATES RD (AHEAD)			
					02.580	DRAINAGE STRUC #180048X01			

ROUTE NUMBER: MD 489
INVENTORY DIRECTION: EAST
ROUTE NAME: PARK HALL RD

STATE SYSTEM	FUNCTIONAL CLASS	MEDIAN TYPE	ACCESS CONTROL	NHS	MILEPOINT	MILEPOINT DESCRIPTION	MARKED LANES	SURFACE WIDTH/TYPE*	AADT
STATE SECONDARY	URB MIN COLL	NONE (UNDIV)	NONE	NOT NHS	00.000		2	20I	1,885
					00.000 MD 5	POINT LOOKOUT RD			
					00.000	STOP SIGN			
					00.100	SPEED LIMIT 35 MPH			
					00.319	PARK HALL TRUE HOLINESS CHURCH			
					00.450 OP159	COURTNEY VILLE			
	RUR MINOR COLL				00.698				
					01.200		2	24I	

*A,B = UNIMPROVED; C = GRADED & DRAINED; D,E = SOIL, GRAVEL, STONE; F,G = LOW TYPE BITUMINOUS
H,I = HIGH TYPE BITUMINOUS; J = CONCRETE; K = BRICK; L = BLOCK

HIGHWAY LOCATION REFERENCE

COUNTY: ST. MARY'S
DISTRICT: 5
DATE: 12/31/15

ROUTE NUMBER: MD 489 CONTINUED

INVENTORY DIRECTION: EAST
ROUTE NAME: PARK HALL RD

STATE SYSTEM	FUNCTIONAL CLASS	MEDIAN TYPE	ACCESS CONTROL	NHS	MILEPOINT	MILEPOINT DESCRIPTION	MARKED LANES	SURFACE WIDTH/TYPE*	AADT
STATE SECONDARY	RUR MINOR COLL	NONE (UNDIV)	NONE	NOT NHS	01.270	STOP SIGN	2	24I	1,885
					01.270 MD235	THREE NOTCH RD			

ROUTE NUMBER: MD 520

INVENTORY DIRECTION: NORTH
ROUTE NAME: WHITES NECK RD

STATE SYSTEM	FUNCTIONAL CLASS	MEDIAN TYPE	ACCESS CONTROL	NHS	MILEPOINT	MILEPOINT DESCRIPTION	MARKED LANES	SURFACE WIDTH/TYPE*	AADT
STATE SECONDARY	RUR LOCAL	NONE (UNDIV)	NONE	NOT NHS	00.000		2	18I	661
					00.000	ROAD END			
					00.200	SPEED LIMIT 40 MPH			
					00.300 CO107	GIBSON RD			
					00.500 CO831	JOYCE ST			
	RUR MINOR COLL				00.660				
					00.660 CO106	FOSTERS NECK RD			
					00.820 CO420	MOORE RD			
					01.110 CO906	WILLIE CHESELDINE RD			
					01.180	FOSTER NECK FARM LA			
					02.190 CO105	BEITZELL RD			
					02.280	DRAINAGE STRUC #180049X01 - WHITES NECK			
					02.310 CO103	OSCAR HAYDEN RD			
					02.610	STOP SIGN			
					02.610 MD239	BUSHWOOD WHARF RD			

ROUTE NUMBER: MD 584

INVENTORY DIRECTION: NORTH
ROUTE NAME: OLD STATE HOUSE RD

STATE SYSTEM	FUNCTIONAL CLASS	MEDIAN TYPE	ACCESS CONTROL	NHS	MILEPOINT	MILEPOINT DESCRIPTION	MARKED LANES	SURFACE WIDTH/TYPE*	AADT
STATE SECONDARY	URB LOCAL	NONE (UNDIV)	NONE	NOT NHS	00.000		2	26I	500
					00.000 MD 5	POINT LOOKOUT RD			
					00.000	STOP SIGN			
					00.033		2	20I	

*A,B = UNIMPROVED; C = GRADED & DRAINED; D,E = SOIL, GRAVEL, STONE; F,G = LOW TYPE BITUMINOUS
H,I = HIGH TYPE BITUMINOUS; J = CONCRETE; K = BRICK; L = BLOCK

HIGHWAY LOCATION REFERENCE

COUNTY: ST. MARY'S
DISTRICT: 5
DATE: 12/31/15

ROUTE NUMBER: MD 584 CONTINUED
INVENTORY DIRECTION: NORTH
ROUTE NAME: TRINITY CHURCH RD

STATE SYSTEM	FUNCTIONAL CLASS	MEDIAN TYPE	ACCESS CONTROL	NHS	MILEPOINT	MILEPOINT DESCRIPTION	MARKED LANES	SURFACE WIDTH/TYPE*	AADT
STATE SECONDARY	URB LOCAL	NONE (UNDIV)	NONE	NOT NHS	00.200	NAME CHANGE AT 90 DEG BEND	2	20I	500
					00.280		2	22I	
					00.340		2	24I	
					00.380 MD 5	POINT LOOKOUT RD			
					00.380	STOP SIGN			

ROUTE NUMBER: MD 712
INVENTORY DIRECTION: NORTH
ROUTE NAME: FOREST PARK RD

STATE SYSTEM	FUNCTIONAL CLASS	MEDIAN TYPE	ACCESS CONTROL	NHS	MILEPOINT	MILEPOINT DESCRIPTION	MARKED LANES	SURFACE WIDTH/TYPE*	AADT
STATE SECONDARY	URB COLL	NONE (UNDIV)	NONE	NOT NHS	00.000		2	24I	8,615
					00.000	TRAFFIC SIGNAL			
					00.000 CO352	HERMANVILLE RD (BACK)			
					00.000 MD235	THREE NOTCH RD			
					00.020	SPUR TO MD 235			
					00.598		2	20I	
					00.598 CO1559	BAYWOODS DR			
					00.620		2	24I	
					00.690 CO364	JANET LA			
					00.780 CO607	MARY LYNN DR			
					00.810	SPEED LIMIT 35 MPH			
					00.880 CO775	LONG LA			
					00.900 OP161	LONG LANE FARM RD			
					01.100 CO663	PINE HILL RUN RD			
					01.110	ROAD END: GATE 3 TO NAS PAX RIVER			

ROUTE NUMBER: MD 863A
INVENTORY DIRECTION: EAST
ROUTE NAME: FOREST PARK RD

STATE SYSTEM	FUNCTIONAL CLASS	MEDIAN TYPE	ACCESS CONTROL	NHS	MILEPOINT	MILEPOINT DESCRIPTION	MARKED LANES	SURFACE WIDTH/TYPE*	AADT
STATE SECONDARY	URB COLL	NONE (UNDIV)	NONE	NOT NHS	00.000	STOP SIGN	2	24I	8,615
	RUR LOCAL				00.000		2	20I	0

*A,B = UNIMPROVED; C = GRADED & DRAINED; D,E = SOIL, GRAVEL, STONE; F,G = LOW TYPE BITUMINOUS
H,I = HIGH TYPE BITUMINOUS; J = CONCRETE; K = BRICK; L = BLOCK

HIGHWAY LOCATION REFERENCE

COUNTY: ST. MARY'S
DISTRICT: 5
DATE: 12/31/15

ROUTE NUMBER: MD 863A CONTINUED
INVENTORY DIRECTION: EAST
ROUTE NAME: NO NAME

STATE SYSTEM	FUNCTIONAL CLASS	MEDIAN TYPE	ACCESS CONTROL	NHS	MILEPOINT	MILEPOINT DESCRIPTION	MARKED LANES	SURFACE WIDTH/TYPE*	AADT
STATE SECONDARY	RUR LOCAL	NONE (UNDIV)	NONE	NOT NHS	00.000 MD 5	THREE NOTCH RD	2	20I	0
					00.050 OP 1	NO NAME			
					00.160		2	44I	
					00.190		2	30I	
					00.190	SPUR FR MD 5			
					00.200	STOP SIGN			
					00.200 MD 5	THREE NOTCH RD			

ROUTE NUMBER: MD 868G
INVENTORY DIRECTION: EAST
ROUTE NAME: NO NAME

STATE SYSTEM	FUNCTIONAL CLASS	MEDIAN TYPE	ACCESS CONTROL	NHS	MILEPOINT	MILEPOINT DESCRIPTION	MARKED LANES	SURFACE WIDTH/TYPE*	AADT
STATE SECONDARY	RUR LOCAL	NONE (UNDIV)	NONE	NOT NHS	00.000 MD236	THOMPSON CORNER RD	2	30I	0
					00.000		2	14F	99
					00.050		2	14D&E	
					00.070 OP624	STONE CORNER LN (AHEAD)			

ROUTE NUMBER: MD 944
INVENTORY DIRECTION: NORTH
ROUTE NAME: STONE CORNER LA

STATE SYSTEM	FUNCTIONAL CLASS	MEDIAN TYPE	ACCESS CONTROL	NHS	MILEPOINT	MILEPOINT DESCRIPTION	MARKED LANES	SURFACE WIDTH/TYPE*	AADT
STATE SECONDARY	RUR LOCAL	NONE (UNDIV)	NONE	NOT NHS	00.000	SIGN: END COUNTY MAINTENANCE	2	14D&E	99
	URB LOCAL				00.000		2	24I	2,651
					00.000	SIGN: BEGIN STATE MAINTENANCE			
					00.000 CO203	MERVELL DEAN RD (BACK)			
					00.010	RUTHS WAY			
					00.200 MD944D	AIRPORT VIEW DR			
					00.240	SPEED LIMIT 40 MPH			
					00.400 CO195	CLARKS LANDING RD			
					00.400 MD944C	CLARKS LANDING RD			
					00.517	GREENERY LA			
					00.580 CO914	SANDY BOTTOM RD			

*A,B = UNIMPROVED; C = GRADED & DRAINED; D,E = SOIL, GRAVEL, STONE; F,G = LOW TYPE BITUMINOUS
H,I = HIGH TYPE BITUMINOUS; J = CONCRETE; K = BRICK; L = BLOCK

HIGHWAY LOCATION REFERENCE

COUNTY: ST. MARY'S
DISTRICT: 5
DATE: 12/31/15

ROUTE NUMBER: MD 944 CONTINUED
INVENTORY DIRECTION: NORTH
ROUTE NAME: MERVELL DEAN RD

STATE SYSTEM	FUNCTIONAL CLASS	MEDIAN TYPE	ACCESS CONTROL	NHS	MILEPOINT	MILEPOINT DESCRIPTION	MARKED LANES	SURFACE WIDTH/TYPE*	AADT
STATE SECONDARY	URB LOCAL	NONE (UNDIV)	NONE	NOT NHS	00.640	STANLEY MOSHER LA	2	24I	2,651
					00.754	SPEED LIMIT 40 MPH			
		PAINTED			01.115				
		NONE (UNDIV)			01.115 CO1592	TOM HODGES DR			
					01.200				
					01.200 CO194	JOY CHAPEL RD			
					01.250 OP568	ST JOHNS RD			
					01.276	ELECTRIC SUBSTATION			
		PAINTED			01.277				
		NONE (UNDIV)			01.339				
					01.540	HOLLYWOOD POST OFFICE 20636			
					01.600	SCRIBER LA			
					01.630 CO1286	BECK RD			
					01.633	HOLLYWOOD RECREATION CENTER			
					01.689	HOLLYWOOD UNITED METHODIST CHURCH			
					01.740 OP410	NO NAME			
					01.811	MOSHER LA			
					02.000 CO183	OLD THREE NOTCH RD			
					02.260	STOP SIGN			
					02.260 MD235	THREE NOTCH RD			

ROUTE NUMBER: MD 944A
INVENTORY DIRECTION: EAST
ROUTE NAME: ST JOHNS RD

STATE SYSTEM	FUNCTIONAL CLASS	MEDIAN TYPE	ACCESS CONTROL	NHS	MILEPOINT	MILEPOINT DESCRIPTION	MARKED LANES	SURFACE WIDTH/TYPE*	AADT
STATE SECONDARY	URB LOCAL	NONE (UNDIV)	NONE	NOT NHS	00.000		2	24I	98
					00.000 CO215	ST JOHNS RD (BACK)			
					00.040	SPUR FR MD 235			
					00.040	SPUR TO MD 235			
					00.060		2	46I	
					00.060	TRAFFIC SIGNAL			
					00.060 MD235	THREE NOTCH RD			
					00.090		2	24I	

*A,B = UNIMPROVED; C = GRADED & DRAINED; D,E = SOIL, GRAVEL, STONE; F,G = LOW TYPE BITUMINOUS
H,I = HIGH TYPE BITUMINOUS; J = CONCRETE; K = BRICK; L = BLOCK

HIGHWAY LOCATION REFERENCE

COUNTY: ST. MARY'S
 DISTRICT: 5
 DATE: 12/31/15

ROUTE NUMBER: MD 944A CONTINUED

INVENTORY DIRECTION: EAST
 ROUTE NAME: BECK RD

STATE SYSTEM	FUNCTIONAL CLASS	MEDIAN TYPE	ACCESS CONTROL	NHS	MILEPOINT	MILEPOINT DESCRIPTION	MARKED LANES	SURFACE WIDTH/TYPE*	AADT
STATE SECONDARY	URB LOCAL	NONE (UNDIV)	NONE	NOT NHS	00.180 CO1286	BECK RD (AHEAD)	2	24I	98

ROUTE NUMBER: MD 944B

INVENTORY DIRECTION: EAST
 ROUTE NAME: SANDY BOTTOM RD

STATE SYSTEM	FUNCTIONAL CLASS	MEDIAN TYPE	ACCESS CONTROL	NHS	MILEPOINT	MILEPOINT DESCRIPTION	MARKED LANES	SURFACE WIDTH/TYPE*	AADT
STATE SECONDARY	URB LOCAL	NONE (UNDIV)	NONE	NOT NHS	01.060		2	20I	98
					01.060 CO225	SANDY BOTTOM RD (BACK)			
					01.080	STOP SIGN			
					01.080 MD235	THREE NOTCH RD			

ROUTE NUMBER: MD 944C

INVENTORY DIRECTION: EAST
 ROUTE NAME: CLARKS LANDING RD

STATE SYSTEM	FUNCTIONAL CLASS	MEDIAN TYPE	ACCESS CONTROL	NHS	MILEPOINT	MILEPOINT DESCRIPTION	MARKED LANES	SURFACE WIDTH/TYPE*	AADT
STATE SECONDARY	URB COLL	NONE (UNDIV)	NONE	NOT NHS	00.000		3	30I	3,194
					00.000 MD235	THREE NOTCH RD			
					00.000	STOP SIGN			
					00.040	STOP SIGN			
					00.040 MD944	MERVELL DEAN RD			
					00.040 CO195	CLARKS LANDING RD (AHEAD)			

ROUTE NUMBER: MD 944D

INVENTORY DIRECTION: WEST
 ROUTE NAME: CLARKS LANDING RD

STATE SYSTEM	FUNCTIONAL CLASS	MEDIAN TYPE	ACCESS CONTROL	NHS	MILEPOINT	MILEPOINT DESCRIPTION	MARKED LANES	SURFACE WIDTH/TYPE*	AADT
STATE SECONDARY	URB COLL	NONE (UNDIV)	NONE	NOT NHS	00.000 MD944	MERVELL DEAN RD	3	30I	3,194
	URB LOCAL				00.000		2	32I	1,240
					00.000	STOP SIGN			
					00.040		2	24I	
					00.040 MD235	THREE NOTCH RD			
					00.040	TRAFFIC SIGNAL			

*A,B = UNIMPROVED; C = GRADED & DRAINED; D,E = SOIL, GRAVEL, STONE; F,G = LOW TYPE BITUMINOUS
 H,I = HIGH TYPE BITUMINOUS; J = CONCRETE; K = BRICK; L = BLOCK

HIGHWAY LOCATION REFERENCE

COUNTY: ST. MARY'S
DISTRICT: 5
DATE: 12/31/15

ROUTE NUMBER: MD 944D CONTINUED

INVENTORY DIRECTION: WEST
ROUTE NAME: MILES VILLAGE DR

STATE SYSTEM	FUNCTIONAL CLASS	MEDIAN TYPE	ACCESS CONTROL	NHS	MILEPOINT	MILEPOINT DESCRIPTION	MARKED LANES	SURFACE WIDTH/TYPE*	AADT
STATE SECONDARY	URB LOCAL	NONE (UNDIV)	NONE	NOT NHS	00.060 CO733	AIRPORT VIEW DR (AHEAD)	2	24I	1,240

ROUTE NUMBER: MD 944E

INVENTORY DIRECTION: WEST
ROUTE NAME: AIRPORT VIEW DR

STATE SYSTEM	FUNCTIONAL CLASS	MEDIAN TYPE	ACCESS CONTROL	NHS	MILEPOINT	MILEPOINT DESCRIPTION	MARKED LANES	SURFACE WIDTH/TYPE*	AADT
STATE SECONDARY	URB LOCAL	NONE (UNDIV)	NONE	NOT NHS	00.000	STOP SIGN	2	24I	1,240
					00.000		2	18I	98
					00.000 MD235	THREE NOTCH RD			
					00.020 CO1163	MILES VILLAGE DR (AHEAD)			

ROUTE NUMBER: MD 944F

INVENTORY DIRECTION: WEST
ROUTE NAME: MILES VILLAGE DR

STATE SYSTEM	FUNCTIONAL CLASS	MEDIAN TYPE	ACCESS CONTROL	NHS	MILEPOINT	MILEPOINT DESCRIPTION	MARKED LANES	SURFACE WIDTH/TYPE*	AADT
STATE SECONDARY	URB LOCAL	NONE (UNDIV)	NONE	NOT NHS	00.000 MD235	THREE NOTCH RD	2	18I	98
	URB COLL	CURBED			00.000		2	27I	4,594
					00.000 CO203	MERVELL DEAN RD (BACK)			
					00.000	TRAFFIC SIGNAL			
					00.015	SPUR FR MD 235			
					00.020 CO466	AIRPORT DR (AHEAD)			
					00.020	SPUR TO MD 235			

ROUTE NUMBER: MD 945

INVENTORY DIRECTION: NORTH
ROUTE NAME: OLD MD 235

STATE SYSTEM	FUNCTIONAL CLASS	MEDIAN TYPE	ACCESS CONTROL	NHS	MILEPOINT	MILEPOINT DESCRIPTION	MARKED LANES	SURFACE WIDTH/TYPE*	AADT
STATE SECONDARY	URB LOCAL	NONE (UNDIV)	NONE	NOT NHS	00.000		2	24I	0
					00.000	ROAD END - GUARDRAIL			
					00.010		2	36I	
					00.050	SPUR TO & FR MD 235			
					00.080		2	18I	

*A,B = UNIMPROVED; C = GRADED & DRAINED; D,E = SOIL, GRAVEL, STONE; F,G = LOW TYPE BITUMINOUS
H,I = HIGH TYPE BITUMINOUS; J = CONCRETE; K = BRICK; L = BLOCK

HIGHWAY LOCATION REFERENCE

COUNTY: ST. MARY'S
 DISTRICT: 5
 DATE: 12/31/15

ROUTE NUMBER: MD 945 CONTINUED
INVENTORY DIRECTION: NORTH
ROUTE NAME: OLD MD 235

STATE SYSTEM	FUNCTIONAL CLASS	MEDIAN TYPE	ACCESS CONTROL	NHS	MILEPOINT	MILEPOINT DESCRIPTION	MARKED LANES	SURFACE WIDTH/TYPE*	AADT
STATE SECONDARY	URB LOCAL	NONE (UNDIV)	NONE	NOT NHS	00.100 MD235	THREE NOTCH RD	2	18I	0

*A,B = UNIMPROVED; C = GRADED & DRAINED; D,E = SOIL, GRAVEL, STONE; F,G = LOW TYPE BITUMINOUS
 H,I = HIGH TYPE BITUMINOUS; J = CONCRETE; K = BRICK; L = BLOCK