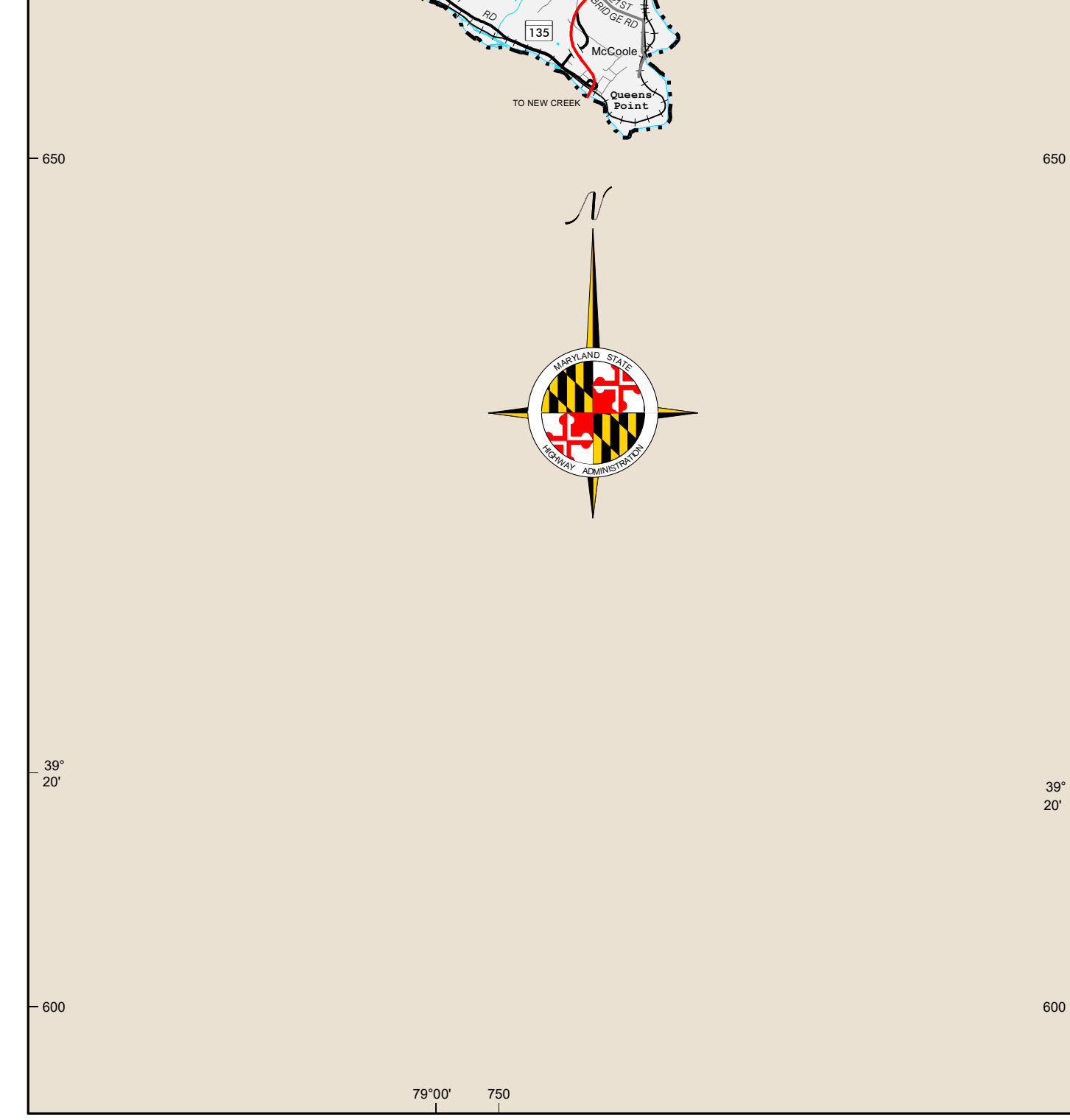


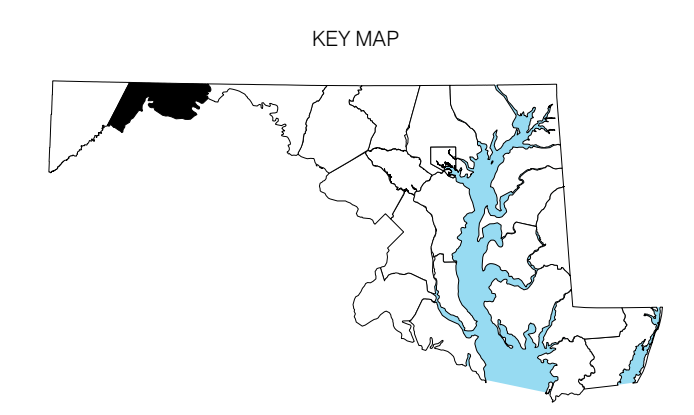
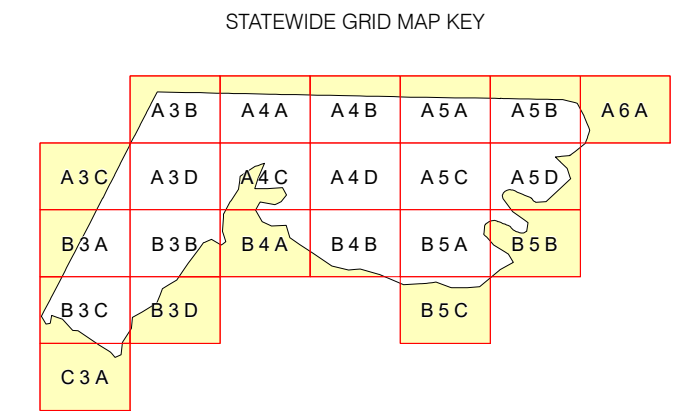
PENNSYLVANIA

WEST VIRGINIA



LEGEND

HIGHWAY CLASSIFICATION		RAILROADS	
	State / U.S. Toll Highway		Standard Tracks with Station/Stop
	State Highway		Rapid Transit-Inter Urban
	County Road		Overpass-Underpass
HIGHWAY DESIGNATION		AREA DESIGNATION	
	State Highway		Incorporated City
	Interchange Exit		Forest, Park, Recreation Area
			Federal, Military Reservation
			Reservation
ROADSIDE CULTURE			
	Fire/Rescue		Metro (MTA)
	Garage/SHA/County/Municipal		Metrorail (WMATA)
	Golf Course/County Club		Park and Ride
	Hospital w/24 hour Emergency Room		Post Office
	Library		Prominent Peak w/Elevation
	Lighthouse		State Police
	County Police		Welcome Center
	MD Motor Vehicle Administration		Wildlife Area (State)
			Wildlife Area (Federal)

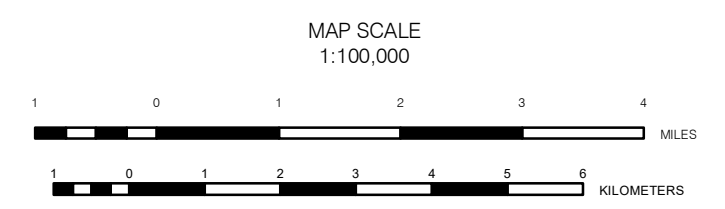


GENERAL HIGHWAY MAP ALLEGANY COUNTY MARYLAND

POPULATION 68,106 (2020)

PREPARED BY THE
MARYLAND DEPARTMENT OF TRANSPORTATION
STATE HIGHWAY ADMINISTRATION

IN COOPERATION WITH THE
UNITED STATES DEPARTMENT OF TRANSPORTATION
FEDERAL HIGHWAY ADMINISTRATION



PUBLISHED: 2025

LAMBERT CONFORMAL CONIC PROJECTION

THE CULTURAL FEATURES SHOWN ON THIS MAP ARE FOR LOCATING PURPOSES ONLY AND MAY NOT REFLECT ACTUAL CONDITIONS.

THIS MAP WAS CREATED USING MARYLAND STATE PLANE COORDINATE 1800 FOOT GRID VALUES BASED ON THE 1983 NORTH AMERICAN DATUM (NAD83) TICKS.

DIGITAL COPIES OF THIS MAP ARE AVAILABLE FOR PUBLIC USE FROM THE STATE HIGHWAY ADMINISTRATION BY VISITING OUR WEB SITE AT WWW.ROADS.MARYLAND.GOV

DISCLAIMER: THE DATA AND RELATED MATERIALS CONTAINED HEREIN ARE PROVIDED "AS IS" AND WERE CREATED TO MEET A SPECIFIC BUSINESS NEED OF THE MARYLAND STATE HIGHWAY ADMINISTRATION (SHA). ANY OTHER USE, WHILE NOT PROHIBITED, IS THE SOLE RESPONSIBILITY OF THE USER WHO SHALL ASSUME ALL LIABILITY REGARDING THE FITNESS OF USE OF THE INFORMATION.

MDT MARYLAND DEPARTMENT OF TRANSPORTATION
STATE HIGHWAY ADMINISTRATION