

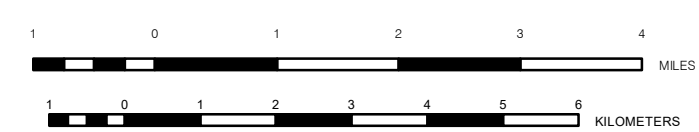
GENERAL HIGHWAY MAP CALVERT COUNTY MARYLAND

POPULATION 92,783 (2020)

PREPARED BY THE
MARYLAND DEPARTMENT OF TRANSPORTATION
STATE HIGHWAY ADMINISTRATION

IN COOPERATION WITH THE
UNITED STATES DEPARTMENT OF TRANSPORTATION
FEDERAL HIGHWAY ADMINISTRATION

MAP SCALE
1:100,000



PUBLISHED: 2025

LAMBERT CONFORMAL CONIC PROJECTION

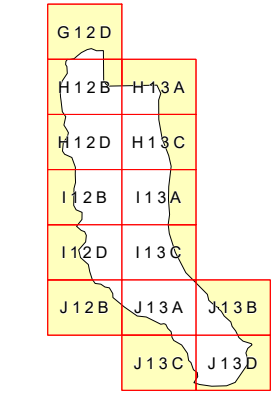
THE CULTURAL FEATURES SHOWN ON THIS MAP ARE FOR LOCATING PURPOSES ONLY AND MAY NOT REFLECT ACTUAL CONDITIONS.

THIS MAP WAS CREATED USING MARYLAND STATE PLANE COORDINATE 50,000 FOOT GRID VALUES BASED ON THE 1983 NORTH AMERICAN DATUM (NAD83) TICS.

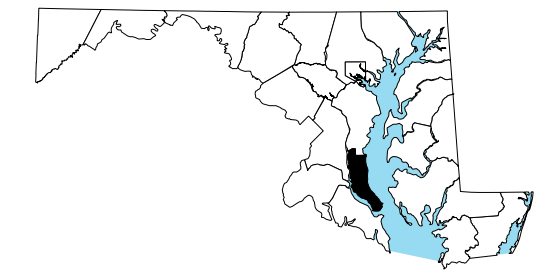
DIGITAL COPIES OF THIS MAP ARE AVAILABLE FOR PUBLIC USE FROM THE STATE HIGHWAY ADMINISTRATION BY VISITING OUR WEB SITE AT WWW.ROADS.MARYLAND.GOV

DISCLAIMER: THE DATA AND RELATED MATERIALS CONTAINED HEREIN ARE PROVIDED AS IS AND WERE CREATED TO MEET A SPECIFIC BUSINESS NEED OF THE MARYLAND STATE HIGHWAY ADMINISTRATION (SHA). ANY OTHER USE, WHILE NOT PROHIBITED, IS THE SOLE RESPONSIBILITY OF THE USER WHO SHALL ASSUME ALL LIABILITY REGARDING THE FITNESS OF USE OF THE INFORMATION.

STATEWIDE GRID MAP KEY



KEY MAP



LEGEND

HIGHWAY CLASSIFICATION

- Interstate Toll Highway
- Interstate Highway
- U.S. Highway
- State / U.S. Toll Highway
- State Highway
- County Road

RAILROADS

- Standard Tracks with Station/Stop
- Rapid Transit-Inter Urban
- Overpass-Underpass

HIGHWAY DESIGNATION

- Interstate Highway
- U.S. Highway
- State Highway
- Interchange Exit

AREA DESIGNATION

- Incorporated City
- State Capital
- Forest, Park, Recreation Area
- Federal, Military Reservation
- Reservation
- County Seat

ROADSIDE CULTURE

- Airport
- Fire/Rescue
- Garage/SHA/County/Municipal
- Hospital w/24 hour Emergency Room
- College/University
- Community College
- Commuter Station w/Parking
- Courthouse
- MD Dept. of Agriculture Farmers Market
- Metro (MTA)
- Metrorail (WMATA)
- Park and Ride
- Post Office
- 123 Prominent Peak w/Elevation
- State Police
- Welcome Center
- Wildlife Area (State)
- Wildlife Area (Federal)

MDOT MARYLAND DEPARTMENT OF TRANSPORTATION
STATE HIGHWAY ADMINISTRATION

