

GENERAL HIGHWAY MAP

HARFORD COUNTY

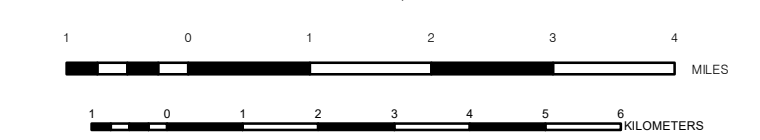
MARYLAND

POPULATION 260,924 (2020)

PREPARED BY THE
DEPARTMENT OF TRANSPORTATION
STATE HIGHWAY ADMINISTRATION

IN COOPERATION WITH THE
U.S. DEPARTMENT OF TRANSPORTATION
FEDERAL HIGHWAY ADMINISTRATION

MAP SCALE
1:100,000



PUBLISHED: 2025

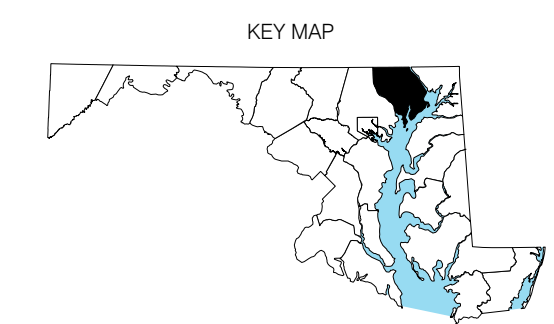
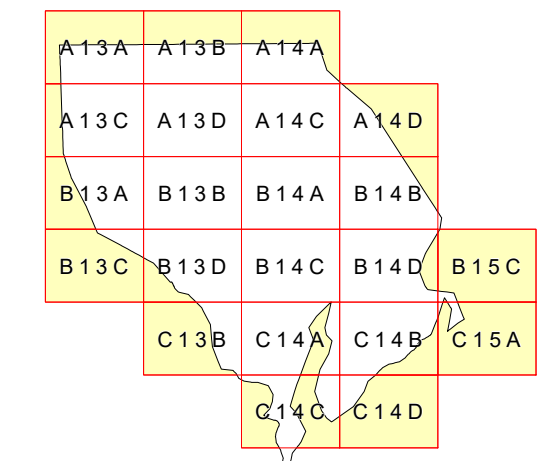
LAMBERT CONFORMAL CONIC PROJECTION

THE CULTURAL FEATURES SHOWN ON THIS MAP ARE FOR LOCATING PURPOSES ONLY AND MAY NOT REFLECT ACTUAL CONDITIONS.

THIS MAP WAS CREATED USING MARYLAND STATE PLANE COORDINATE DATA 80.00 FOOT GRID VALUES BASED ON THE 1983 NORTH AMERICAN DATUM (NAD 83) TICS. DIGITAL COPIES OF THIS MAP ARE AVAILABLE FOR PUBLIC USE FROM THE STATE HIGHWAY ADMINISTRATION BY VISITING OUR WEB SITE AT WWW.ROADS.MARYLAND.GOV

DISCLAIMER: THE DATA AND RELATED MATERIALS CONTAINED HEREIN ARE PROVIDED AS IS AND WERE CREATED TO MEET A SPECIFIC BUSINESS NEED OF THE MARYLAND STATE HIGHWAY ADMINISTRATION (SHA). ANY OTHER USE, WHILE NOT PROHIBITED, IS THE SOLE RESPONSIBILITY OF THE USER WHO SHALL ASSUME ALL LIABILITY REGARDING THE FITNESS OF USE OF THE INFORMATION.

STATEWIDE GRID MAP KEY



LEGEND

- | | |
|-------------------------------|-----------------------------------|
| HIGHWAY CLASSIFICATION | RAILROADS |
| Interstate Toll Highway | Standard Tracks with Station/Stop |
| Interstate Highway | Rapid Transit-Inter Urban |
| U.S. Highway | Overpass-Underpass |
| State Highway | AREA DESIGNATION |
| U.S. Highway | Incorporated City |
| State Highway | Forest, Park, Recreation Area |
| Interchange Exit | Federal, Military Reservation |
| County Road | Reservation |
| Interstate Highway | State Capital |
| U.S. Highway | County Seat |
-
- | | |
|--|-----------------------------------|
| ROADSIDE CULTURE | RAILROADS |
| Airport | Metro (MTA) |
| Fire/Rescue | Metrolink (WMATA) |
| Armony | Park and Ride |
| Camping Facility | Post Office |
| City/Town Hall | Hospital w/24 hour Emergency Room |
| College/University | 123 Prominent Peak w/Elevation |
| Community College | State Police |
| Commuter Station w/Parking | Welcome Center |
| County Police | Wildlife Area (State) |
| Courthouse | Wildlife Area (Federal) |
| MD Dept. of Agriculture Farmers Market | |
| | MD Motor Vehicle Administration |