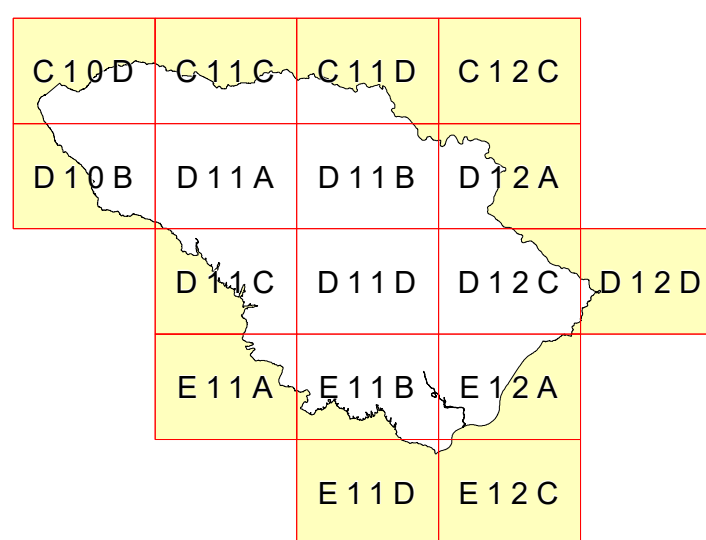


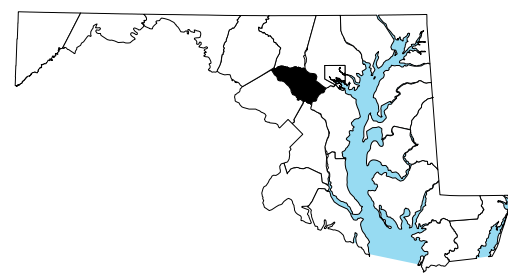
LEGEND

- | | | | |
|--|-----------------------------------|-----------------------------------|---------------|
| HIGHWAY CLASSIFICATION | | RAILROADS | |
| Interstate Toll Highway | State / U.S. Toll Highway | Standard Tracks with Station/Stop | |
| Interstate Highway | State Highway | Rapid Transit-Inter Urban | |
| U.S. Highway | County Road | Overpass-Underpass | |
| HIGHWAY DESIGNATION | | AREA DESIGNATION | |
| Interstate Highway | State Highway | Incorporated City | State Capital |
| U.S. Highway | Interchange Ext | Forest, Park, Recreation Area | County Seat |
| | | Federal, Military Reservation | Reservation |
| ROADSIDE CULTURE | | | |
| Airport | Fire/Rescue | Metro (MTA) | |
| Armory | Garage/SHA/County/Municipal | Metrorail (WMATA) | |
| Camping Facility | Golf Course/Country Club | Park and Ride | |
| City/Town Hall | Hospital w/24 hour Emergency Room | Post Office | |
| College/University | Library | 123 Prominent Peak w/Elevation | |
| Community College | Lighthouse | State Police | |
| Commuter Station w/Parking | Light Rail | Welcome Center | |
| County Police | MD Motor Vehicle Administration | Wildlife Area (State) | |
| Courthouse | | Wildlife Area (Federal) | |
| MD Dept. of Agriculture Farmers Market | | | |

STATEWIDE GRID MAP KEY



KEY MAP



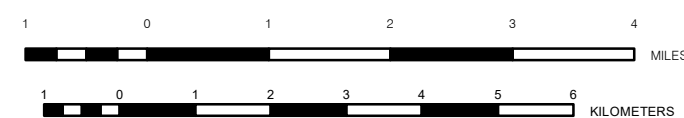
GENERAL HIGHWAY MAP
HOWARD COUNTY
MARYLAND

POPULATION 332,317 (2020)

PREPARED BY THE
MARYLAND DEPARTMENT OF TRANSPORTATION
STATE HIGHWAY ADMINISTRATION

IN COOPERATION WITH THE
UNITED STATES DEPARTMENT OF TRANSPORTATION
FEDERAL HIGHWAY ADMINISTRATION

MAP SCALE
1:100,000



PUBLISHED: 2025

LAMBERT CONFORMAL CONIC PROJECTION

THE CULTURAL FEATURES SHOWN ON THIS MAP ARE FOR LOCATING PURPOSES ONLY AND MAY NOT REFLECT ACTUAL CONDITIONS.

THIS MAP WAS CREATED USING MARYLAND STATE PLANE COORDINATE 85,000 FOOT GRID VALUES BASED ON THE 1983 NORTH AMERICAN DATUM (NAD) TICKS. DIGITAL COPIES OF THIS MAP ARE AVAILABLE FOR PUBLIC USE FROM THE STATE HIGHWAY ADMINISTRATION BY VISITING OUR WEB SITE AT WWW.ROADS.MARYLAND.GOV

DISCLAIMER: THE DATA AND RELATED MATERIALS CONTAINED HEREIN ARE PROVIDED AS IS AND WERE CREATED TO MEET A SPECIFIC BUSINESS NEED OF THE MARYLAND STATE HIGHWAY ADMINISTRATION (SHA). ANY OTHER USE, WHILE NOT PROHIBITED, IS THE SOLE RESPONSIBILITY OF THE USER WHO SHALL ASSUME ALL LIABILITY REGARDING THE FITNESS OF USE OF THE INFORMATION.

MDT MARYLAND DEPARTMENT OF TRANSPORTATION
STATE HIGHWAY ADMINISTRATION