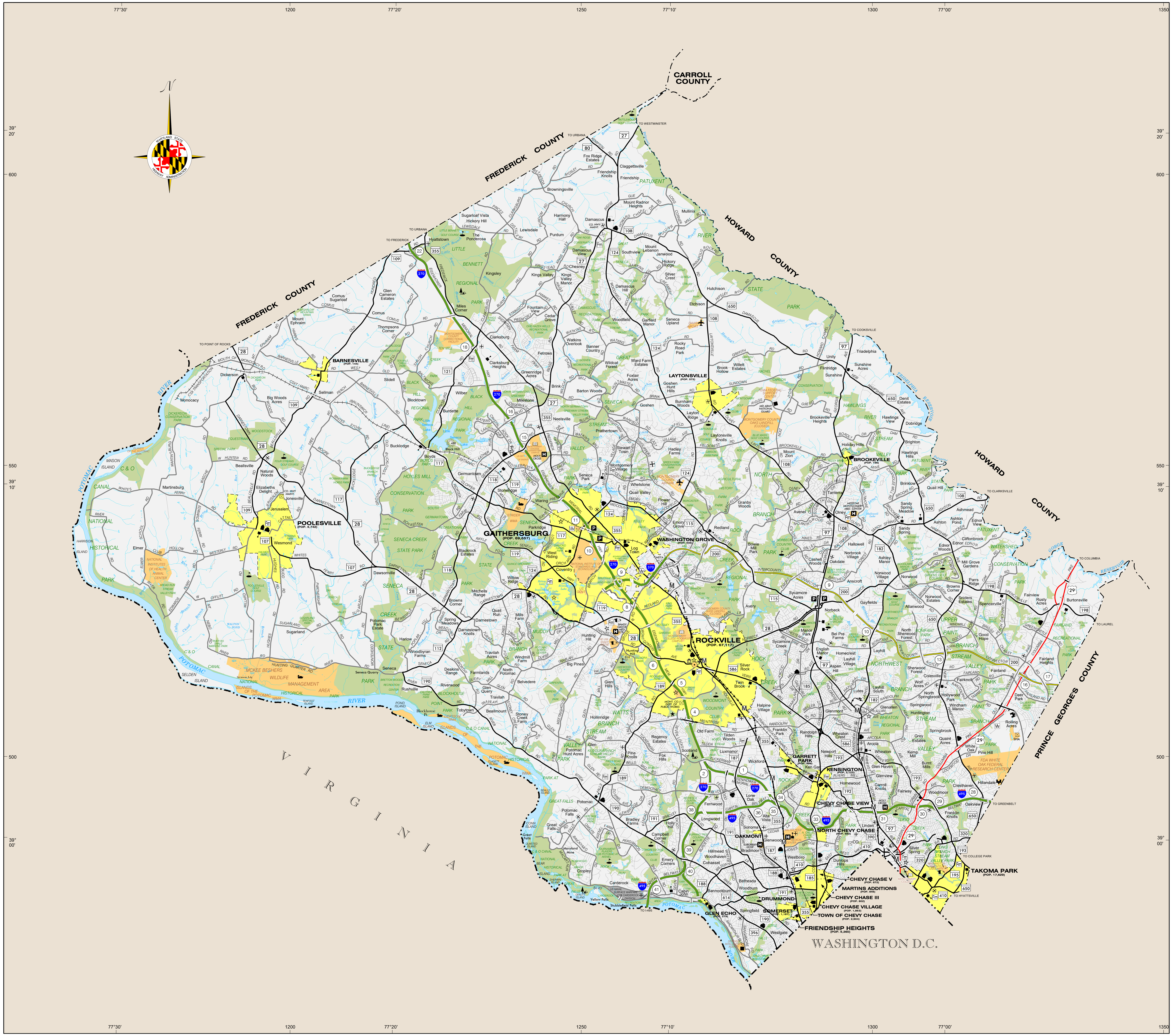

© 2011

LEGEND

HIGHWAY CLASSIFICATION

Interstate Toll Highway
Interstate Highway
U.S. Highway
State / U.S. Toll Highway
State Highway
County Road

RAILROADS

Standard Tracks with Station/Stop
Rapid Transit-Inter Urban
Overpass-Underpass

HIGHWAY DESIGNATION

95 Interstate Highway
40 U.S. Highway
25 State Highway
23 Interchange Exit

AREA DESIGNATION

Incorporated City
Forest, Park, Recreation Area
Federal, Military Reservation
Reservation
State Capital
County Seat

ROADSIDE CULTURE

Airport
Armory
Camping Facility
City/Town Hall
College/University
Community College
Commuter Station w/Parking
County Police
Courthouse
MD Dept. of Agriculture Farmers Market
Fire/Rescue
Garage/SHA/County/Municipal
Golf Course/Country Club
Hospital w/24 hour Emergency Room
Library
Lighthouse
Light Rail
MD Motor Vehicle Administration
Metro (MTA)
Metrorail (WMATA)
Park and Ride
Post Office
123 Prominent Peak w/Elevation
State Police
Welcome Center
Wildlife Area (State)
Wildlife Area (Federal)

GENERAL HIGHWAY MAP

MONTGOMERY COUNTY

MARYLAND

POPULATION 1,062,061 (2020)

PREPARED BY THE

DEPARTMENT OF TRANSPORTATION

STATE HIGHWAY ADMINISTRATION

IN COOPERATION WITH THE

U.S. DEPARTMENT OF TRANSPORTATION

FEDERAL HIGHWAY ADMINISTRATION

MAP SCALE
1:100,000

1 0 1 2 3 4 MILES

1 0 1 2 3 4 5 6 KILOMETERS

PUBLISHED: 2023

LAMBERT CONFORMAL CONIC PROJECTION

THE CULTURAL FEATURES SHOWN ON THIS MAP ARE FOR LOCATING PURPOSES ONLY AND MAY NOT REFLECT ACTUAL CONDITIONS.

THIS MAP WAS CREATED USING MARYLAND STATE PLANE COORDINATE 50,000 FOOT GRID VALUES BASED ON THE 1983 NORTH AMERICAN DATUM (NAD) TICKS.

DIGITAL COPIES OF THIS MAP ARE AVAILABLE FOR PUBLIC USE FROM THE STATE HIGHWAY ADMINISTRATION BY VISITING OUR WEB SITE AT WWW.ROADS.MARYLAND.GOV

DISCLAIMER: THE DATA AND RELATED MATERIALS CONTAINED HEREIN ARE PROVIDED 'AS IS' AND WERE CREATED TO MEET A SPECIFIC BUSINESS NEED OF THE MARYLAND STATE HIGHWAY ADMINISTRATION (SHA). ANY OTHER USE, WHILE NOT PROHIBITED, IS THE SOLE RESPONSIBILITY OF THE USER WHO SHALL ASSUME ALL LIABILITY REGARDING THE FITNESS OF USE OF THE INFORMATION.

STATEWIDE GRID MAP KEY

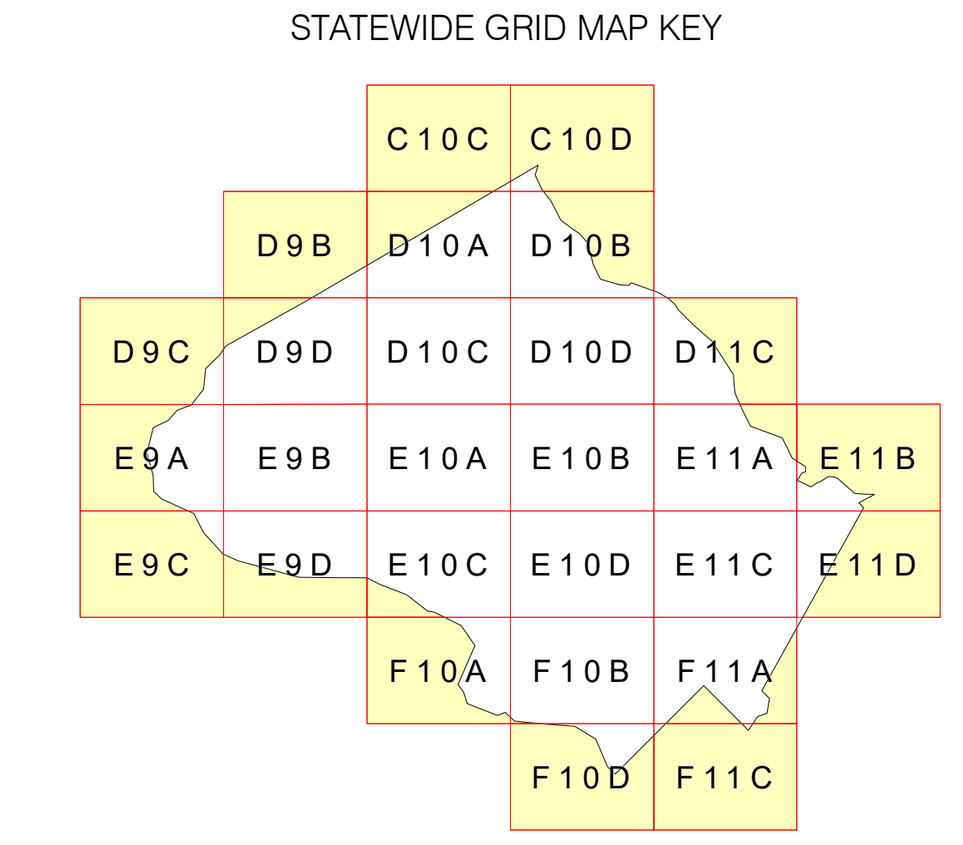

KEY MAP

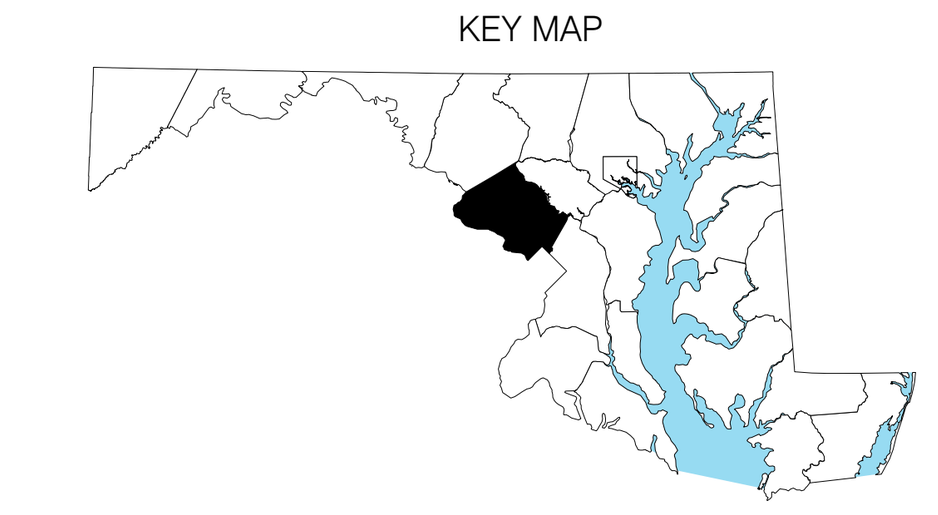

MARYLAND DEPARTMENT OF TRANSPORTATION
STATE HIGHWAY ADMINISTRATION