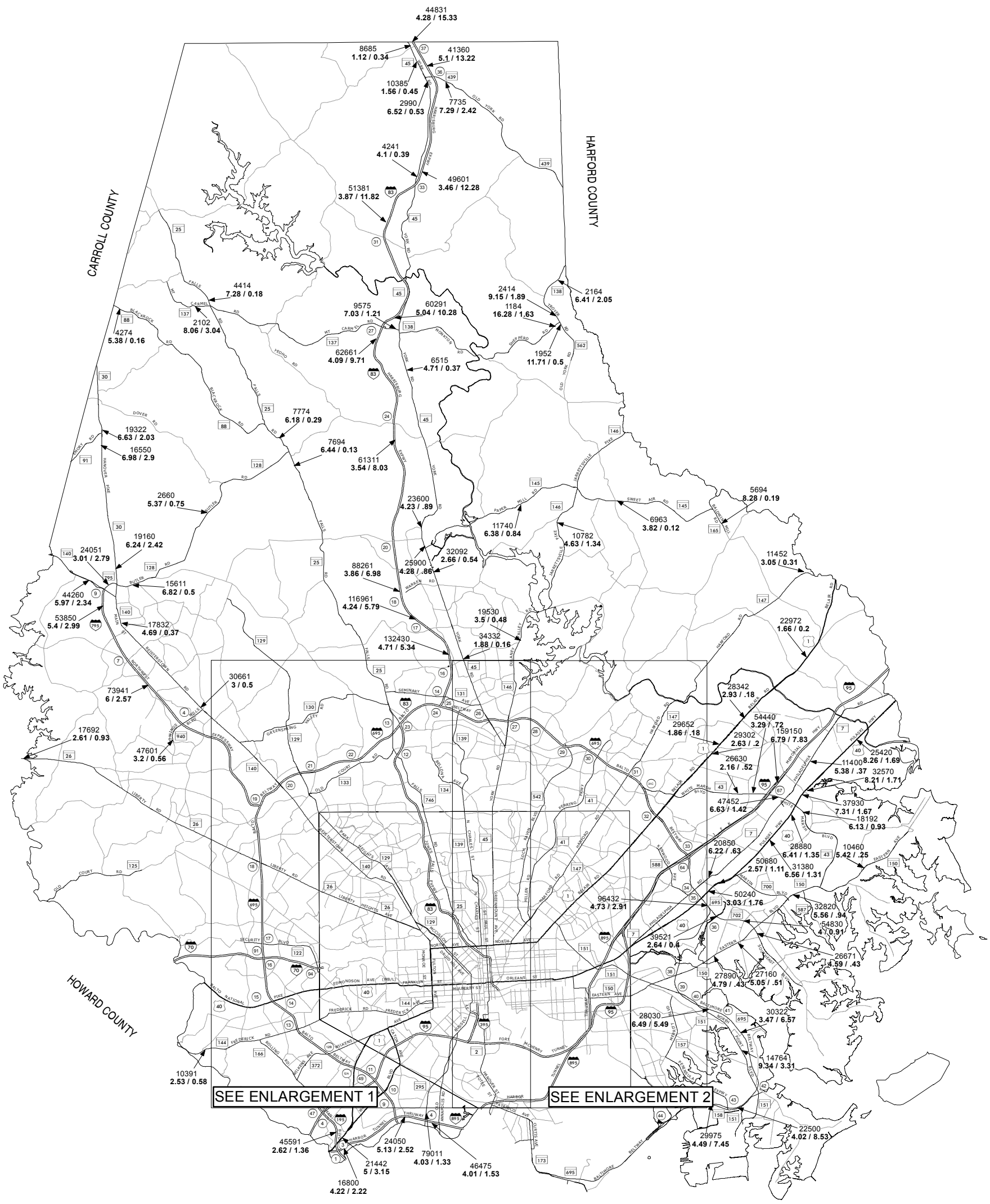

LEGEND

- 95 — Interstate Highway
- 1 — US Highway
- 8 — State Highway
- 9972 — Annual Average Daily Traffic (AADT)
- 7.6 / 2.2 — Percent Single Units Class 4-7/ Percent Combination Units Class 8-13

The information in these maps is provided as a public service by the Maryland State Highway Administration (MSHA).

NOTICE

Traffic count figures are estimates.
The traffic count estimates are derived by taking 48 hour machine count data and applying factors from permanent count stations.
Restriction of Liability:
SHA makes no claims, promises or guarantees about the accuracy, completeness, or adequacy of the contents of these maps and expressly disclaims liability for any errors and omissions in the contents of these documents.

BALTIMORE COUNTY TRUCK VOLUME MAP 2013 - 2015

Prepared by the

Maryland Department of Transportation

STATE HIGHWAY ADMINISTRATION
DATA SERVICES ENGINEERING DIVISION

0 2 4 6 8 Miles

Published Date: 3-31-16

LEGEND

- Interstate Highway
- US Highway
- State Highway
- 9972 Annual Average Daily Traffic (AADT)
- 7.6 / 2.2 Percent Single Units Class 4-7/ Percent Combination Units Class 8-13

The information in these maps is provided as a public service by the Maryland State Highway Administration (MSHA).

NOTICE

Traffic count figures are estimates.
The traffic count estimates are derived by taking 48 hour machine count data and applying factors from permanent count stations.
Restriction of Liability:
SHA makes no claims, promises or guarantees about the accuracy, completeness, or adequacy of the contents of these maps and expressly disclaims liability for any errors and omissions in the contents of these documents.

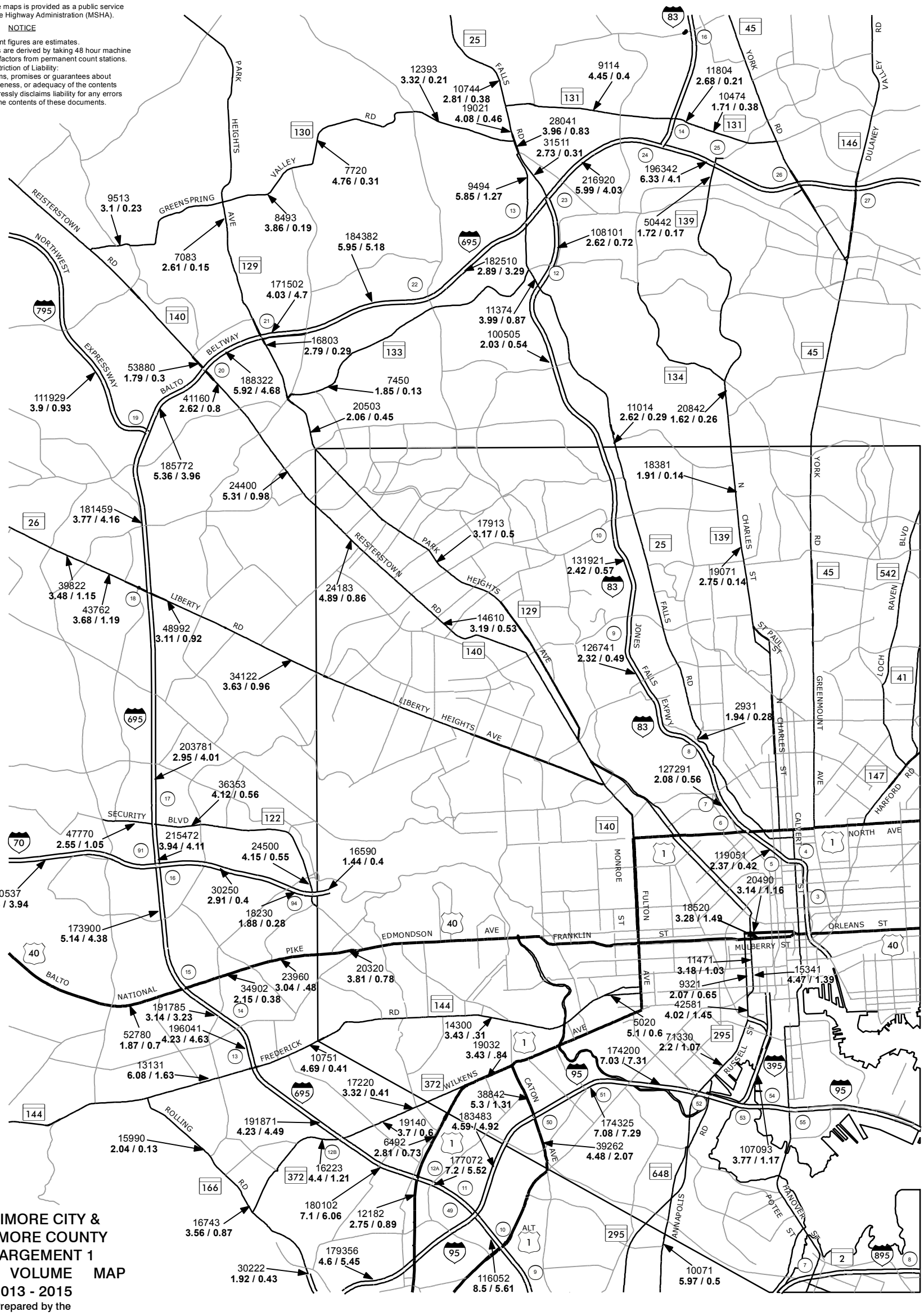

BALTIMORE CITY &
BALTIMORE COUNTY
ENLARGEMENT 1
TRUCK VOLUME MAP
2013 - 2015

Prepared by the

Maryland Department of Transportation

STATE HIGHWAY ADMINISTRATION
DATA SERVICES ENGINEERING DIVISION

0 0.5 1 1.5 2 Miles

3A

Published Date: 3-31-16

LEGEND

- 95 — Interstate Highway
- 1 — US Highway
- 8 — State Highway
- 9972 — Annual Average Daily Traffic (AADT)
- 7.6 / 2.2 — Percent Single Unites Class 4-7/ Percent Combination Units Class 8-13

The information in these maps is provided as a public service by the Maryland State Highway Administration (MSHA).

NOTICE

Traffic count figures are estimates.
The traffic count estimates are derived by taking 48 hour machine count data and applying factors from permanent count stations.
Restriction of Liability:
SHA makes no claims, promises or guarantees about the accuracy, completeness, or adequacy of the contents of these maps and expressly disclaims liability for any errors and omissions in the contents of these documents.

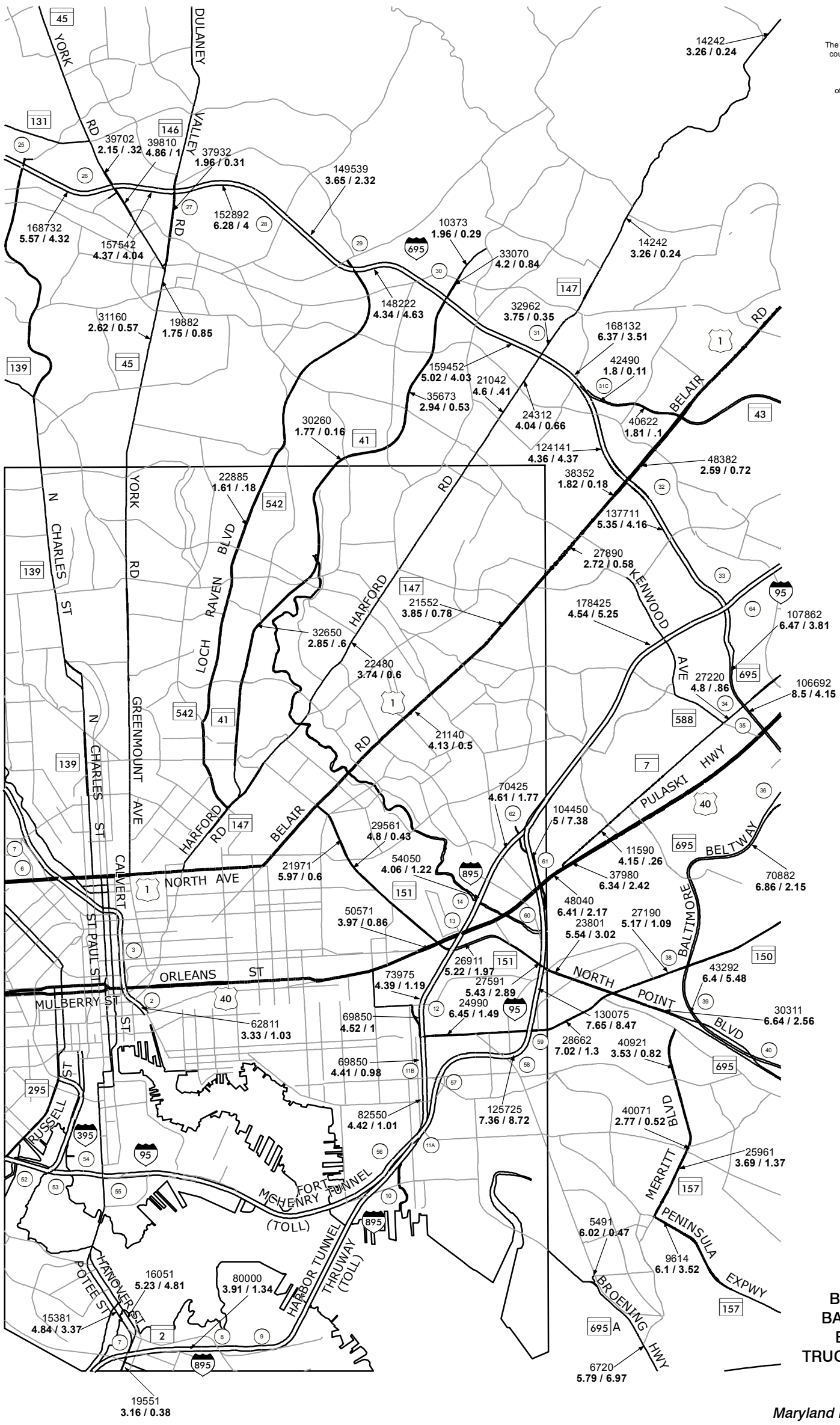

BALTIMORE CITY & BALTIMORE COUNTY ENLARGEMENT 2 TRUCK VOLUME MAP 2013 - 2015

Prepared by the

Maryland Department of Transportation

STATE HIGHWAY ADMINISTRATION
DATA SERVICES ENGINEERING DIVISION

0 0.5 1 1.5 2 Miles

Published Date: 3-31-16