

1999

Calendar Year

HIGHWAY LOCATION REFERENCE

ALL INTERSECTIONS

Data as of December 31, 1999


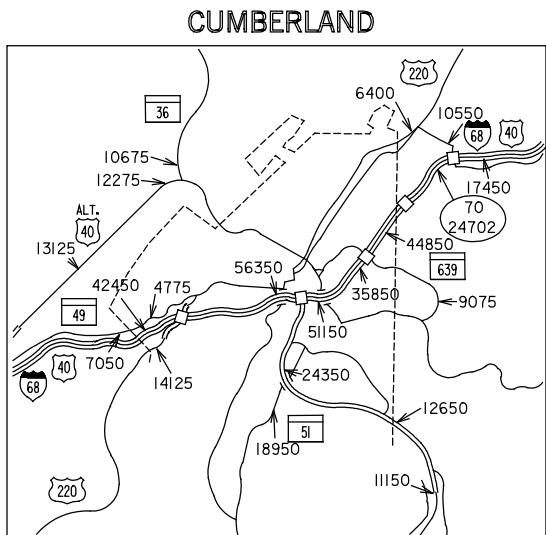
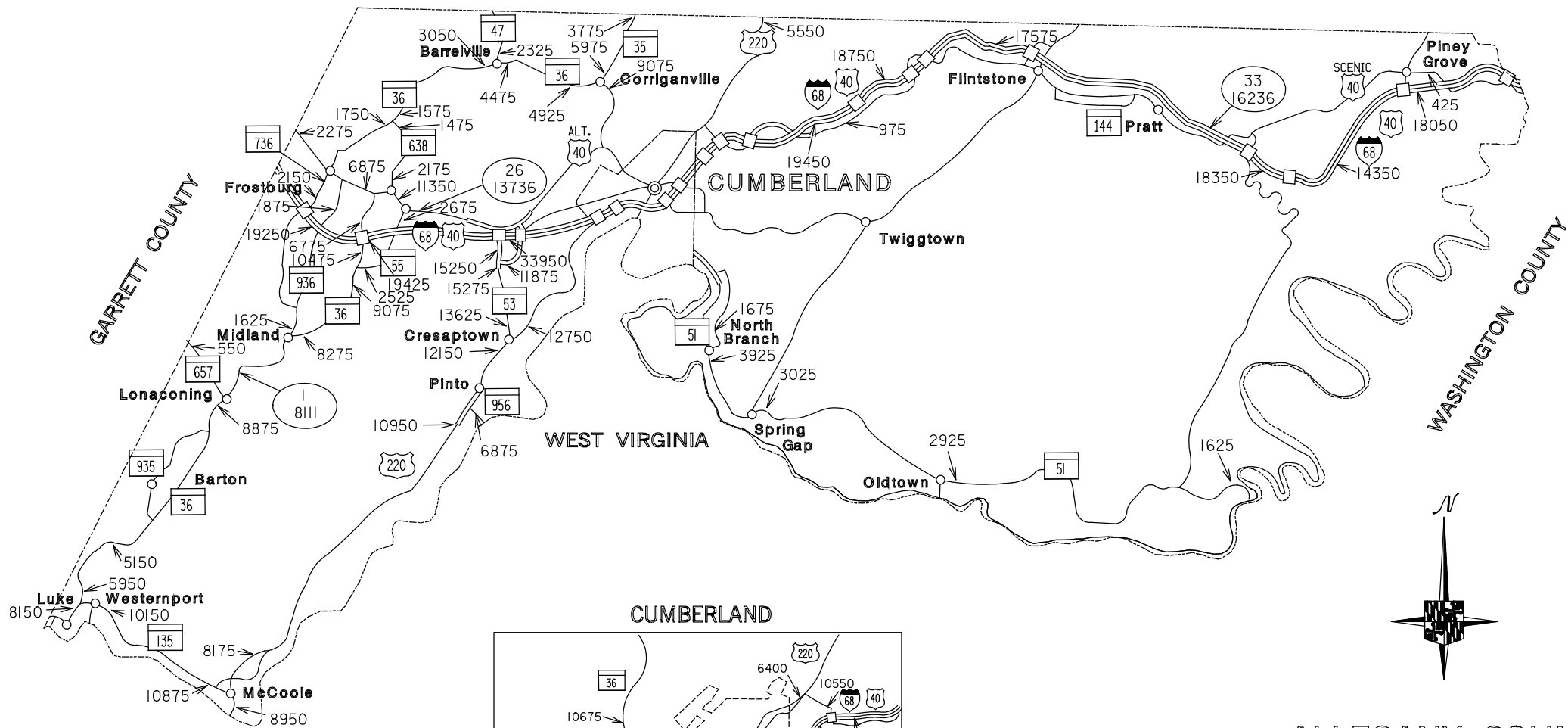
ALLEGANY

COUNTY

SHA DISTRICT #6


A

—



ALLEGANY COUNTY TRAFFIC VOLUME MAP 1999

ANNUAL AVERAGE DAILY TRAFFIC
PREPARED BY THE
Maryland Department of Transportation
STATE HIGHWAY ADMINISTRATION



LEGEND

- Multi Lane Divided Highway
Access Fully Controlled
- Multi Lane Divided Highway
- Undivided Highway
- Local Highway
- Counter Stations**
- Permanent Traffic Counter
Locations and Toll Facilities
- Traffic Count
- Permanent Traffic Counter
With No Data Available

ROUTE ALERT LIST

ALLEGANY COUNTY

MD 936 - Transferred from mp. 0.00 to 0.15, now MU 55 (Midland)

MARYLAND STATE HIGHWAY ADMINISTRATION
 HIGHWAY INFORMATION SERVICES DIVISION
 STATE MAINTAINED HIGHWAYS ON THE NATIONAL HIGHWAY SYSTEM
 AS OF DECEMBER 31, 1999

ALLEGANY COUNTY

ROUTE	BEGIN MILEPOINT	BEGIN DESCRIPTION	END MILEPOINT	END DESCRIPTION
MD 53	0.19	IS 68 NATIONAL FREEWAY	3.33	US 220 MCMULLEN HWY
IS 68	0.00	GARRETT CO/L	40.27	WASHINGTON CO/L
US 220	0.00	BEGIN STRUCTURE IN WEST VIRGINIA	27.37	PENNSYLVANIA ST/L
US 220 UL	0.70	CO 467 DEHAVEN RD	3.60	PENNSYLVANIA ST/L

STATE HIGHWAY ADMINISTRATION OF MARYLAND
HIGHWAY INFORMATION SERVICES DIVISION
DATA SUPPORT GROUP

STATE HIGHWAY LOCATION REFERENCE

ROUTE NUMBER.....MD 35
INVENTORY DIRECTION....NORTH
NAME: ELLERSLIE RD

COUNTY -ALLEGANY
SHA DISTRICT.....6
DATE.....12/31/99

SYSTEM	FUNCTIONAL CLASS	HWY TYPE	ACCESS CONTRL	MILEPOINT	MILEPOINT DESCRIPTION	MARKED LANES	SURFACE WIDTH/TYPE*	AADT
SECONDARY R	URB-OTHER PRIN ART	UNDIVIDED	NONE	0.00 MD 36	MT SAVAGE RD	2	28I	5,975
				0.03 MD 831C	KREIGBAUM RD	2	22I	
				0.07	SPEED LIMIT 25 MPH			
				0.22	SPEED LIMIT 35 MPH			
				0.50	SPEED LIMIT 50 MPH			
				0.76 CO 656	TWIN OAKS ST			
				0.83	LOWERY LA			
				0.84 OP 144	NO NAME			
				0.98	JASON LA			
				1.64	SPEED LIMIT 30 MPH			
				1.78 CO 736	BLOOM ST			
				1.87 CO 434	HOPKINS ST			3,775
				1.89 OP 454	SHORT ST			
				1.99 CO 435	FIREFIGHTER PL			
				2.01	TRAM RD			
				2.07 CO 432	VETERANS ROW			
				2.16 CO 427	HIGH PINE CT			
				2.20	STRUC #1068 WILLS CREEK			
				2.22 OP 148	RED OAK WAY			
				2.23 CO 428	SHELLSBURG RD			
				2.24 CO 425	HUMMINGBIRD ST			
				2.24 OP 300	HUMMINGBIRD ST			
				2.27 OP 147	WOODPECKER LA			
				2.29 CO 423	MASON DIXON VIEW			
				2.37	PENNSYLVANIA ST/L			

ROUTE NUMBER.....MD 36
INVENTORY DIRECTION....NORTH
NAME: GEORGES CREEK RD

SECONDARY U	RUR-MINOR ARTERIAL	UNDIVIDED	NONE	0.00	WEST VIRGINIA ST/L	2	30J	5,950
				0.02	STRUC #1023 POTOMAC RIVER			
		DIVIDED		0.06 MD 135	CHURCH ST	2	24I	
				0.06	SPEED LIMIT 30 MPH			
				0.08	SPUR TO MD 135			
		UNDIVIDED		0.09	SPUR FR MD 135	2	48I	
				0.13 MU 111	VICTORY POST DR	2	28I	
				0.15	SPUR FR VICTORY DR			
				0.22		2	22I	

* A,B = UNIMPROVED; C = GRADED & DRAINED; D,E = SOIL, GRAVEL, STONE; F,G = LOW TYPE BITUMINOUS;
H,I = HIGH TYPE BITUMINOUS; J = CONCRETE; K = BRICK; L = BLOCK

STATE HIGHWAY ADMINISTRATION OF MARYLAND
HIGHWAY INFORMATION SERVICES DIVISION
DATA SUPPORT GROUP

STATE HIGHWAY LOCATION REFERENCE

ROUTE NUMBER.....MD 36 CONTINUED
INVENTORY DIRECTION....NORTH
NAME: GEORGES CREEK RD

COUNTY -ALLEGANY
SHA DISTRICT.....6
DATE.....12/31/99

SYSTEM	FUNCTIONAL CLASS	HWY TYPE	ACCESS CONTRL	MILEPOINT	MILEPOINT DESCRIPTION	MARKED LANES	SURFACE WIDTH/TYPE*	AADT
SECONDARY U	RUR-MINOR ARTERIAL	UNDIVIDED	NONE	0.35	SPEED LIMIT 50 MPH	2	22I	5,950
				0.50 MU 510	WAVERLY ST			
				0.50	STRUC #1122			
R				0.97	OUT CORP LMTS WESTERNPORT			
				1.14 CO 687	LEE AVE			
				1.23 CO 817	CLAYTON ST			
				1.34	STRUC #1121 GEORGES CREEK			
				1.42	R/R #CSX 870 653 B			
				1.44 MD 937	MAIN ST			5,150
				1.71		2	24I	
				2.06		3	36I	
				2.37		2	24I	
				3.06 CO 10	MORRISON RD			
				3.87 MD 939	NO NAME			
				4.07 CO 14	SUGAR MAPLE RD	3	36I	8,875
				4.07 MD 935	LEGISLATIVE RD			
				4.08	STRUC #1124 GEORGES CREEK			
				4.29	STRUC #1125 MOORES RUN			
U				4.33	IN CORP LMTS BARTON			
				4.37 MU 187	POTOMAC HOLLOW RD			
				4.37	STRUC #1120			
R				4.46	OUT CORP LMTS BARTON			
				5.82		2	24I	
				5.98 MD 935A	NO NAME			
				6.16		3	36I	
				6.76	STRUC #1126 GEORGES CREEK			
				6.82	R/R #CSX 870 655 P			
				6.85 MD 935	LEGISLATIVE RD			
				6.86	SPEED LIMIT 40 MPH			
				6.92		2	22I	
				7.33	SPEED LIMIT 25 MPH			
				7.35 CO 43	SELDOM SEEN RD			
				7.44		2	24I	
				7.55 CO 50	DETMOLD SCHOOL RD			
				7.67 CO 50	DETMOLD SCHOOL RD			
				7.76 OP 150	NO NAME			
				7.83		2	22I	
				7.91	IN CORP LMTS LONACON ING	2	24I	
U				7.91				
NAME: W MAIN ST				7.98 MU 290	UNION ST			
NAME: E MAIN ST				7.99 MU 60	CHURCH ST	2	30I	
				7.99 MU8080	ALLEY 8			

* A,B = UNIMPROVED; C = GRADED & DRAINED; D,E = SOIL, GRAVEL, STONE; F,G = LOW TYPE BITUMINOUS;
H,I = HIGH TYPE BITUMINOUS; J = CONCRETE; K = BRICK; L = BLOCK

STATE HIGHWAY ADMINISTRATION OF MARYLAND
HIGHWAY INFORMATION SERVICES DIVISION
DATA SUPPORT GROUP

STATE HIGHWAY LOCATION REFERENCE

ROUTE NUMBER.....MD 36 CONTINUED
INVENTORY DIRECTION....NORTH
NAME: E MAIN ST

COUNTY -ALLEGANY
SHA DISTRICT.....6
DATE.....12/31/99

SYSTEM	FUNCTIONAL CLASS	HWY TYPE	ACCESS CONTRL	MILEPOINT	MILEPOINT DESCRIPTION	MARKED LANES	SURFACE WIDTH/TYPE*	AADT
SECONDARY U	RUR-MINOR ARTERIAL	UNDIVIDED	NONE	8.03 MD 657	DOUGLAS AVE	2	30I	8, 111
				8.03 MU8080	ALLEY 8			
				8.06 MU9010	STAR ALLEY			
				8.10 MU 272	SCOTCH HILL RD #2			
				8.25 MU8070	ALLEY 7			
				8.29 CO 56	BRIDGE ST	2	34I	
				8.32 MU 200	PARK AVE	2	30I	
				8.49 MU 70	D ST	2	20I	
				8.53 MU 280	ST PETERS PL			
				8.53				
				8.53	OUT CORP LMTS LONACONING			
				8.55	STRUC #1014 GEORGES CREEK			
				8.60 CO 57	WATER STATION RUN RD			
				8.60 CO 58	ROCKVILLE ST			
				8.61	SPEED LIMIT 35 MPH			
				8.76		2	25I	
				8.99 OP 469	CLICKS CROSSING RD			
				9.00	R/R #CSX 832 551 F	2	20I	
				9.02 CO 58	ROCKVILLE ST			
				9.23	ATR STATION #0 001			
				9.24	STRUC #1013 GEORGES CREEK			
				9.30 CO 66	BRODIE RD			
				9.55 CO 692	OLD CONEY CEMETERY RD			
				9.55 CO 66	BRODIE RD			
				10.03	STRUC #1012 GEORGES CREEK			
				10.13 CO 75	QUINN ST			
				10.17 CO 76	MINERS AVE			
				10.30 CO 77	BUSKIRK HOLLOW RD			
				10.33	STRUC #1011 ELK LICK RUN	2	24I	
				10.64 CO 771	LONACONING ST			
				10.78	IN CORP LMTS MIDLAND			
				10.78				
				10.78	SPEED LIMIT 25 MPH			
				10.90		4	50I	
				10.95 MU 10	BIG LA			
				10.95 MU 140	UNION ST			
				11.01 MU 105	O'MARA'S AVE			
				11.06 MU 50	CHURCH ST			
				11.06	STRUC #1127 NEFF RUN			
				11.15		2	24I	
				11.22	OUT CORP LMTS MIDLAND			
				11.22				

* A,B = UNIMPROVED; C = GRADED & DRAINED; D,E = SOIL, GRAVEL, STONE; F,G = LOW TYPE BITUMINOUS;
H,I = HIGH TYPE BITUMINOUS; J = CONCRETE; K = BRICK; L = BLOCK

STATE HIGHWAY ADMINISTRATION OF MARYLAND
HIGHWAY INFORMATION SERVICES DIVISION
DATA SUPPORT GROUP

STATE HIGHWAY LOCATION REFERENCE

ROUTE NUMBER.....MD 36 CONTINUED
INVENTORY DIRECTION....NORTH
NAME: GEORGES CREEK RD

COUNTY -ALLEGANY
SHA DISTRICT.....6
DATE.....12/ 31/99

SYSTEM	FUNCTIONAL CLASS	HWY TYPE	ACCESS CONTRL	MILEPOINT	MILEPOINT DESCRIPTION	MARKED LANES	SURFACE WIDTH/TYPE*	AADT
SECONDARY R	RUR-MINOR ARTERIAL	UNDIVIDED	NONE	11.32	SPEED LIMIT 40 MPH	2	24I	8,111
				11.48 CO 80	PARADISE ST			8,275
				11.53	SPEED LIMIT 50 MPH			
				11.57	STRUC #1054 NEFF RUN			
				11.88 CO 86	OCEAN HILL RD			9,075
				12.00 CO 87	SPIKER LA			
				12.41 CO 108	PERRYS LA			
				12.51 CO 108	PERRYS LA			
				14.09	SPUR TO MD 55			
	URB-OTHER PRIN ART			14.14 CO 681	CABIN RUN RD			10,475
				14.14 MD 55	VALE SUMMIT RD			
		DIVIDED		14.63		4	48I	
				14.92 RP 6806	RAMP 6 FR IS 68 TO MD 36			
				14.92 RP 6804	RAMP 4 FR MD 36 TO IS 68			
				14.98 RP 6805	RAMP 5 FR MD 36 TO RAMP 4			
				14.98 RP 6803	RAMP 3 FR RAMP 6 TO MD 36			
				15.05 IS 68	NATIONAL FREEWAY			6,775
				15.05	STRUC #1116			
				15.05	EXIT #34			
				15.11 RP 6807	RAMP 7 FR RAMP 2 TO MD 36			
				15.11 RP 6801	RAMP 1 FR MD 36 TO RAMP 8			
				15.18 RP 6808	RAMP 8 FR MD 36 TO IS 68			
				15.18 RP 6802	RAMP 2 FR IS 68 TO MD 36			
				15.29 CO 121	HOFFMAN HOLLOW RD			
				15.29 CO 846	CHERRY LA			
		UNDIVIDED		15.48		2	24I	
				15.81 MU 277	HAMPTON DR			
				15.95	SPEED LIMIT 40 MPH			
				16.09	IN CORP LMTS FROSTBURG			
				16.09 MU 535	VILLAGE PKWY			
				16.09 MU 355	MAPLEHURST DR			
		DIVIDED		16.15				
				16.27	OUT CORP LMTS FROSTBURG	3	36I	
				16.44 MD 743	OLD NATIONAL PIKE			
				16.46		4	48I	
				16.47	IN CORP LMTS FROSTBURG			
				16.49 CO 147	BEALL HIGH SCHOOL RD			
				16.53 US 40AL	NATIONAL PIKE/MAIN ST (AHEAD)			
	URB-MINOR ARTERIAL	UNDIVIDED		17.60 US 40AL	MAIN ST (BACK)	2	22I	1,750
	NAME: N WATER ST			17.60				
				17.60 MU 560	S WATER ST			
				17.63 MU 800	1ST ST			

* A,B = UNIMPROVED; C = GRADED & DRAINED; D,E = SOIL,GRAVEL,STONE; F,G = LOW TYPE BITUMINOUS;
H,I = HIGH TYPE BITUMINOUS; J = CONCRETE; K = BRICK; L = BLOCK

STATE HIGHWAY ADMINISTRATION OF MARYLAND
HIGHWAY INFORMATION SERVICES DIVISION
DATA SUPPORT GROUP

STATE HIGHWAY LOCATION REFERENCE

ROUTE NUMBER.....MD 36 CONTINUED
INVENTORY DIRECTION....NORTH
NAME: MT SAVAGE RD

COUNTY-ALLEGANY
SHA DISTRICT.....6
DATE.....12/31/99

SYSTEM	FUNCTIONAL CLASS	HWY TYPE	ACCESS CONTRL	MILEPOINT	MILEPOINT	DESCRIPTION	MARKED LANES	SURFACE WIDTH/TYPE*	AADT
SECONDARY U	URB-MINOR ARTERIAL	UNDIVIDED	NONE	17.65	MU 570	N WATER ST	2	22I	1,750
				17.68	MU 490	STANDISH ST			
				17.80	OP 55	BEALLS LA			
				17.91	MU 570	N WATER ST			
R				17.95	MU 222	DEPOT ST			
				17.95		OUT CORP LMTS FROSTBURG			
				18.00		SPEED LIMIT 30 MPH			
				18.18	OP 26	NO NAME			
				18.41	CO 179	BORDEN RD			
				18.60	CO 181	BORDEN YARD RD			
				18.75	CO 180	FROST MINES RD			
				18.99		R/R #CSX 832 260 R			
				19.18	CO 178	NEW HOPE RD			
				19.20	CO 182	SUGAR ROW RD			
				19.31	CO 183	GREEN RUN RD			
				19.41	CO 184	DUTCH ROW RD			
				19.55		SPEED LIMIT 40 MPH			
				19.87	OP 29	NO NAME			
				20.03		STRUC #1069 JENNINGS RUN			
				20.17		SPEED LIMIT 35 MPH			
				20.36	MD 638	PARKERSBURG RD			1,575
				20.42		STRUC #1009 JENNINGS RUN			
				20.68	CO 185	SLABTOWN RD			3,050
				21.41	CO 193	BRUCE HOUSE RD			
				21.73		SPEED LIMIT 25 MPH			
				21.75			2	20I	
				21.93	CO 194	JEALOUS ROW			
				22.09	CO 197	NEW SCHOOL RD			
				22.12		R/R #CSX 832 258 P			
				22.16	CO 207	NEW ROW			
				22.18	CO 190	IRON RAIL ST			
				22.23		STRUC #1008 JENNINGS RUN			
				22.24	CO 208	OLD ROW RD			
				22.36	CO 200	COBBLESTONE RD			
				22.46	CO 214	STATIONMASTER ROW	2	22I	
				22.47		CLIFFSIDE DR (PVT)			
				22.51		STRUC #1007 JENNINGS RUN			
				22.67		SPEED LIMIT 30 MPH			
				22.76	CO 190	IRON RAIL ST			
				22.96		STRUC #1006 JENNINGS RUN			
				23.27	OP 38	NO NAME			
				23.74	CO 215	WOODCOCK HOLLOW RD			

* A,B = UNIMPROVED; C = GRADED & DRAINED; D,E = SOIL, GRAVEL, STONE; F,G = LOW TYPE BITUMINOUS;
H,I = HIGH TYPE BITUMINOUS; J = CONCRETE; K = BRICK; L = BLOCK

STATE HIGHWAY ADMINISTRATION OF MARYLAND
HIGHWAY INFORMATION SERVICES DIVISION
DATA SUPPORT GROUP

STATE HIGHWAY LOCATION REFERENCE

ROUTE NUMBER.....MD 36 CONTINUED
INVENTORY DIRECTION....NORTH
NAME: MT SAVAGE RD

COUNTY -ALLEGANY
SHA DISTRICT.....6
DATE.....12/31/99

SYSTEM	FUNCTIONAL CLASS	HWY TYPE	ACCESS CONTRL	MILEPOINT	MILEPOINT DESCRIPTION	MARKED LANES	SURFACE WIDTH/TYPE*	AADT
SECONDARY R	URB-MINOR ARTERIAL	UNDIVIDED	NONE	23.80	SPEED LIMIT 40 MPH	2	22I	3,050
				23.92		2	24I	
				24.26	STRUC #1080 PEDESTRIAN WALKWAY			
				24.30	STRUC #1078 NORTH BRANCH			
				24.34	MD 47 BARRELVILLE RD			4,475
				24.38	SPEED LIMIT 50 MPH			
				24.76	MD 36B NO NAME			
				25.16	MD 831D PORTERSTOWN RD			
				25.51	MD 831D PORTERSTOWN RD			
				25.97	OP 347 NO NAME			
				26.44	CO 407 RICHFIELD AVE			
				26.64	MD 831C KREIGBAUM RD			4,925
	URB-OTHER PRIN ART			26.64	CO 408 PROENTRY RD			
				27.34	MD 35 ELLERSLIE RD			9,075
				27.46	STRUC #1004 JENNINGS RUN			
				27.51	MD 831C KREIGBAUM RD			
				27.51	CO 658 CASH VALLEY RD			
				27.72	CO 420 ROCK CUT RD			
				28.40	MD 36C HOMEWOOD ST			
				29.05	MD 831A DAKOTA AVE			10,675
				29.20	CO 769 LIONZ LA			
				29.21	SPEED LIMIT 30 MPH			
		DIVIDED		29.34		3	48I	
				29.40	STRUC #1001 BRADDOCK RUN			
				29.41		2	48I	
				29.43	US 40AL NATIONAL HWY			

ROUTE NUMBER.....MD 36B
INVENTORY DIRECTION....NORTH
NAME: NO NAME

SECONDARY R	URB-LOCAL	UNDIVIDED	NONE	0.00	MD 36	MT SAVAGE RD	2	22I
				0.03		ROAD END		

* A,B = UNIMPROVED; C = GRADED & DRAINED; D,E = SOIL, GRAVEL, STONE; F,G = LOW TYPE BITUMINOUS;
H,I = HIGH TYPE BITUMINOUS; J = CONCRETE; K = BRICK; L = BLOCK

STATE HIGHWAY ADMINISTRATION OF MARYLAND
HIGHWAY INFORMATION SERVICES DIVISION
DATA SUPPORT GROUP

STATE HIGHWAY LOCATION REFERENCE

ROUTE NUMBER.....MD 36C
INVENTORY DIRECTION....NORTH
NAME: HOMEWOOD ST

COUNTY-ALLEGANY
SHA DISTRICT.....6
DATE.....12/31/99

SYSTEM	FUNCTIONAL CLASS	HWY TYPE	ACCESS CONTRL	MILEPOINT	MILEPOINT DESCRIPTION	MARKED LANES	SURFACE WIDTH/TYPE*	AADT
SECONDARY R	URB-LOCAL	UNDIVIDED	NONE	0.00 MD 36	MT SAVAGE RD	2	26F	
				0.03 MD 831B	OLD MOUNT SAVAGE RD			
				0.03 CO 421	HOMEWOOD ST (AHEAD)			

ROUTE NUMBER.....US 40
INVENTORY DIRECTION....EAST
NAME: NATIONAL FREEWAY

0.00	GARRETT CO/L
0.00	SEE IS 68
40.27	SEE IS 68
40.27	WASHINGTON CO/L

ROUTE NUMBER.....US 40AB
INVENTORY DIRECTION....NORTH
NAME: NO NAME

SECONDARY R	RUR-LOCAL	UNDIVIDED	NONE	0.00 MD 144	ALI GHAN RD	2	26I	
				0.03		2	30I	
				0.04	ROAD END			

ROUTE NUMBER.....US 40AF
INVENTORY DIRECTION....NORTH
NAME: NO NAME

SECONDARY R	RUR-LOCAL	UNDIVIDED	NONE	0.00 MD 144AE	NO NAME	2	22H	
				0.02 MD 144	OLD NATIONAL PIKE			

ROUTE NUMBER.....US 40AL
INVENTORY DIRECTION....EAST
NAME: NATIONAL HWY

SECONDARY R	RUR-MAJOR COLLECTOR	UNDIVIDED	NONE	0.00	GARRETT CO/L	2	24I	2,275
				0.02 CO 174	KEMP DR			

* A,B = UNIMPROVED; C = GRADED & DRAINED; D,E = SOIL, GRAVEL, STONE; F,G = LOW TYPE BITUMINOUS;
H,I = HIGH TYPE BITUMINOUS; J = CONCRETE; K = BRICK; L = BLOCK

STATE HIGHWAY ADMINISTRATION OF MARYLAND
HIGHWAY INFORMATION SERVICES DIVISION
DATA SUPPORT GROUP

STATE HIGHWAY LOCATION REFERENCE

ROUTE NUMBER.....US 40AL CONTINUED
INVENTORY DIRECTION....EAST
NAME: NATIONAL HWY

COUNTY -ALLEGANY
SHA DISTRICT.....6
DATE.....12/31/99

SYSTEM	FUNCTIONAL CLASS	HWY TYPE	ACCESS CONTRL	MILEPOINT	MILEPOINT DESCRIPTION	MARKED LANES	SURFACE WIDTH/TYPE*	AADT
SECONDARY R	RUR-MAJOR COLLECTOR	UNDIVIDED	NONE	0.23	SPEED LIMIT 40 MPH	2	24I	2,275
	URB-MINOR ARTERIAL			0.42	CO 175 CATHERINE ST			
				0.70	OP 233 TISDALE ST			
				0.73	SPEED LIMIT 25 MPH			
				0.76	IN CORP LMTS FROSTBURG			
				0.76				
				0.80	MU 470 SHAW ST			
				0.83	MU 590 WENKS LA			
				0.87	MU 150 C ST			
				0.95	MU 242 FEDERAL ST #2			
				0.96	MU 40 ARMSTRONG ST	2	22I	
				1.05	MU8230 ALLEY #23			
				1.08	MU8560 ALLEY #56			
				1.10	MU8220 ALLEY #22			
				1.15	MU 280 HIGH ST			
				1.16	MU8210 ALLEY #21			
				1.22	MU 325 LEMMERT ST			
				1.23	MU7020 ALLEY B			
				1.30	MU 200 CHESTNUT ST			
				1.35	MU8550 ALLEY #55			
				1.36	MU 100 BEALLS LA			
				1.45		2	20I	
				1.48	MD 36 N WATER ST			
				1.48	MU 560 S WATER ST			
				1.53	MU 140 BROADWAY	2	22I	6,875
				1.53	MU8240 ALLEY #24			
				1.62	MU 520 UHL ST			
				1.68	MU 350 MAPLE ST			
				1.69	MU 222 DEPOT ST	2	46I	
				1.72	MU 180 CENTER ST			
				1.75	MU8190 ALLEY #19			
				1.79	MU 60 BAPTIST ST			
				1.80	MU 120 BOWERY ST	2	42I	
				1.84	MU8080 ALLEY #8			
				1.87	MU8090 ALLEY #9			
				1.91	MU8100 ALLEY #10			
				1.92	MU 320 LEE ST			
				1.95	MU 260 GRANT ST	2	32I	
				1.95	MD 936 GRANT ST			
				2.03	MU 410 MT VERNON ST			
				2.07	MU 160 CEMETERY RD			
				2.10		2	34I	

* A,B = UNIMPROVED; C = GRADED & DRAINED; D,E = SOIL,GRAVEL,STONE; F,G = LOW TYPE BITUMINOUS;
H,I = HIGH TYPE BITUMINOUS; J = CONCRETE; K = BRICK; L = BLOCK

STATE HIGHWAY ADMINISTRATION OF MARYLAND
HIGHWAY INFORMATION SERVICES DIVISION
DATA SUPPORT GROUP

STATE HIGHWAY LOCATION REFERENCE

ROUTE NUMBER.....US 40AL CONTINUED
INVENTORY DIRECTION....EAST
NAME: MAIN ST

COUNTY -ALLEGANY
SHA DISTRICT.....6
DATE.....12/31/99

SYSTEM	FUNCTIONAL CLASS	HWY TYPE	ACCESS CONTRL	MILEPOINT	MILEPOINT DESCRIPTION	MARKED LANES	SURFACE WIDTH/TYPE*	AADT
SECONDARY U	URB-MINOR ARTERIAL	UNDIVIDED	NONE	2.23 MU 70	BARNARD ST	2	34I	6,875
				2.24 MU 475	SLEEMAN ST			
				2.30		2	24I	
				2.32 MU 530	VICTORIA LA			
				2.40 MU8120	ALLEY #12			
				2.41 MU 75	BEALL HIGH SCHOOL RD	3	36 I	
				2.46 MU 310	JENKINS ST			
				2.49	MD 36 (SB/L)			
R	URB-OTHER PRIN ART			2.55 MD 36	GEORGES CREEK RD			11,350
NAME: NATIONAL PIKE				2.55				
				2.55	OUT CORP LMTS FROSTBURG			
				2.73	SPEED LIMIT 45 MPH			
				2.78		3	40I	
				3.19 OP 467	ECKHART SCHOOL RD			
				3.27 CO 700	PORTER RD			
				3.33		2	28I	
				3.41 MD 638	PARKERSBURG RD			
				3.64	STRUC #1024 PORTER RUN			
				3.68 MD 743	OLD NATIONAL PIKE			
				3.71 CO 140	PINEY MT RD			
				3.77	SPEED LIMIT 50 MPH			
				3.88		2	40I	
				3.97		4	66I	
		DIVIDED		4.04		4	52I	
				4.20	STRUC #1025 BRADDOCK RUN			
				4.22 MD 55	VALE SUMMIT RD			13,736
				4.37	SPUR TO CLARYSVILLE RD			
				4.40		4	48I	
		UNDIVIDED		4.54		3	44I	
				4.83		2	24I	
				4.85	ATR STATION #0026			
				5.59		3	36I	
				5.93		2	24I	
				5.96 CO 279	RED HILL RD			
				6.27	SPEED LIMIT 40 MPH			
		DIVIDED		6.34		3	39I	
		CTL		6.43	ENT LAVALE PLAZA	4	52I	
				6.62 MD 53	WINCHESTER RD			13,125
				6.70	STRUC #1026 BRADDOCK RUN			
		DIVIDED		6.85				
				6.96 RP 6801	RAMP 1 FR US 40 AL TO IS 68			
				6.97 RP 6806	RAMP 6 FR US 40 AL TO RAMP 1			

* A,B = UNIMPROVED; C = GRADED & DRAINED; D,E = SOIL,GRAVEL,STONE; F,G = LOW TYPE BITUMINOUS;
H,I = HIGH TYPE BITUMINOUS; J = CONCRETE; K = BRICK; L = BLOCK

STATE HIGHWAY ADMINISTRATION OF MARYLAND
HIGHWAY INFORMATION SERVICES DIVISION
DATA SUPPORT GROUP

STATE HIGHWAY LOCATION REFERENCE

ROUTE NUMBER.....US 40AL CONTINUED
INVENTORY DIRECTION....EAST
NAME: NATIONAL PIKE

COUNTY -ALLEGANY
SHA DISTRICT.....6
DATE.....12/31/99

SYSTEM	FUNCTIONAL CLASS	HWY TYPE	ACCESS CONTRL	MILEPOINT	MILEPOINT DESCRIPTION	MARKED LANES	SURFACE WIDTH/TYPE*	AADT
SECONDARY R	URB-OTHER PRIN ART	DIVIDED	NONE	6.97 RP 6803	RAMP 3 FR RAMP 2 TO US 40 AL	4	52I	13,125
				6.99 RP 6802	RAMP 2 FR IS 68 TO US 40 AL			
		CTL		7.02				
NAME: NATIONAL HWY				7.46 MD 658	VOCKE RD			
				7.46 OP 136	CUPLER DR			
		DIVIDED		7.59 CO 335	HELMAN DR	2	40I	
				7.61 CO 721	ASBURY AVE			
				7.66 CO 722	BANE ST			
		UNDIVIDED		7.76 OP 113	LOCUST ST	2	36I	
				7.79 CO 337	WAREFIELD PL			
				7.91 CO 338	PARKSIDE BLVD			
				7.95 CO 344	WEST AVE			
				7.97 CO 341	LAVALE BLVD			
				8.04 CO 343	LAVALE CT			
				8.07 CO 346	EAST ST			
				8.13 CO 347	ROSELAWN AVE			
				8.14 CO 348	HAROLD ST			
				8.19 OP 117	S WOODLAWN AVE			
				8.28 CO 350	OAKLAWN AVE			
				8.37 CO 351	HOLLY AVE			
				8.47 CO 352	GRANT DR			
				8.51 CO 361	MARY CT			
				8.70 CO 725	N LAVALE ST			
				8.70 CO 358	S LAVALE ST			
				8.89 CO 356	N WOODLAWN ST			
				8.89 CO 724	FAYETTE ST			
				8.92		2	24I	
				8.97 CO 354	LONG DR	3	36I	
				9.06 CO 843	OLD CASH VALLEY RD	2	42I	12,275
				9.06 CO 756	BRIDGE ST			
				9.17 CO 370	BRADDOCK ST			
				9.20	STRUC #1027 BRADDOCK RUN			
				9.22 CO 382	MILL ST			
				9.37 CO 383	C ST	2	28I	
				9.47 CO 388	KELSO DR			
				9.52 CO 389	KLOSTERMAN AVE			
				9.59 CO 676	LANE AVE			
				9.61 CO 393	MILLER AVE			
				9.77 OP 287	MCHENRY ST			
				10.03 CO 396	PARK AVE			
				10.18	SPEED LIMIT 30 MPH			
				10.48 MD 831A	OLD MT SAVAGE RD			

* A,B = UNIMPROVED; C = GRADED & DRAINED; D,E = SOIL,GRAVEL,STONE; F,G = LOW TYPE BITUMINOUS;
H,I = HIGH TYPE BITUMINOUS; J = CONCRETE; K = BRICK; L = BLOCK

STATE HIGHWAY ADMINISTRATION OF MARYLAND
HIGHWAY INFORMATION SERVICES DIVISION
DATA SUPPORT GROUP

STATE HIGHWAY LOCATION REFERENCE

ROUTE NUMBER.....US 40AL CONTINUED
INVENTORY DIRECTION....EAST
NAME: NATIONAL HWY

COUNTY -ALLEGANY
SHA DISTRICT.....6
DATE.....12/31/99

SYSTEM	FUNCTIONAL CLASS	HWY TYPE	ACCESS CONTRL	MILEPOINT	MILEPOINT DESCRIPTION	MARKED LANES	SURFACE WIDTH/TYPE*	AADT
SECONDARY R	URB-OTHER PRIN ART	DIVIDED	NONE	10.49		4	48I	12,275
		UNDIVIDED		10.63	R/R #CSX 832 237 W			
				10.64	MD 36 MT SAVAGE RD	2	28I	
				10.67	CO 402 LOCUST GROVE RD			
				10.77		2	26I	
				11.48	STRUC #1028 WILLS CREEK			
				11.50		2	28I	
MUNICIPAL U				11.53	IN CORP LMTS CUMBERLAND			
NAME: MECHANIC ST				11.53				
				11.53	END STATE MAINTENANCE			
				11.53	BEGIN MUNICIPAL MAINTENANCE			
NAME: HENDERSON AVE				11.78	MU2370 N MECHANIC ST			
				11.80		2	28J	
				11.93	R/R #CSX 145 054 H			
				11.96	MU1390 FRANKLIN ST			
				11.96	STRUC #AC002			
				11.97		2	28I	
				11.99	MU6072 ALLEY #7			
				12.02	MU6100 ALLEY #10			
				12.02	SPEED LIMIT 25 MPH			
				12.05	MU6130 ALLEY #13			
				12.07	MU2720 PEAR ST			
				12.15	MU2880 PULASKI ST			
				12.19	MU3630 VALLEY ST			
				12.22	MU6260 ALLEY #26			
				12.24	MU6250 ALLEY #25			
				12.34	MU2435 MILTON PL			
				12.40	MU1930 KNOX ST			
				12.50	MU 350 BOND ST			
				12.62	MU2820 POLK ST			
				12.66	MU 271 BEDFORD ST #3			
				12.68	MU1412 FREDERICK ST			
				12.68	MU 270 BEDFORD ST			
				12.68	STRUC #AC001			
				12.69	MU1411 FREDERICK ST			
				12.70	MU 910 DAVIDSON ST			
				12.71	MU6690 ALLEY #69			
				12.73	MU 690 CHARLES ST			
				12.75	MU6700 ALLEY #70			
				12.79	MU1430 FULTON ST			
				12.80	MU6720 ALLEY #72			
		DIVIDED		12.83	MU1510 GLENN ST	4	56I	
NAME: FRONT ST				12.83				

* A,B = UNIMPROVED; C = GRADED & DRAINED; D,E = SOIL,GRAVEL,STONE; F,G = LOW TYPE BITUMINOUS;
H,I = HIGH TYPE BITUMINOUS; J = CONCRETE; K = BRICK; L = BLOCK

STATE HIGHWAY ADMINISTRATION OF MARYLAND
HIGHWAY INFORMATION SERVICES DIVISION
DATA SUPPORT GROUP

STATE HIGHWAY LOCATION REFERENCE

ROUTE NUMBER.....US 40AL CONTINUED
INVENTORY DIRECTION....EAST
NAME: FRONT ST

COUNTY -ALLEGANY
SHA DISTRICT.....6
DATE.....12/31/99

SYSTEM	FUNCTIONAL CLASS	HWY TYPE	ACCESS CONTRL	MILEPOINT	MILEPOINT DESCRIPTION	MARKED LANES	SURFACE WIDTH/TYPE*	AADT
MUNICIPAL U	URB-OTHER PRIN ART	DIVIDED	NONE	12.83	US 40 AL (WB/L) HENDERSON AVE	4	56I	12,275
				12.85	MU6730 ALLEY #73			
				12.90	MU 252 BALTIMORE ST #2	4	58I	
NAME: BALTIMORE AVE				12.90				
				12.91	MU2690 PARK ST			
		UNDIVIDED		12.95	US 40 AL (WB/L) HENDERSON AVE	2	30I	
				13.00	MU6710 ALLEY #71			
				13.03	MU 940 DECATUR ST	2	28I	
				13.07	MU 290 BELLEVUE ST			
				13.16	MU1530 GOETHE ST			
				13.40	MU3770 WEBER ST			
				13.43	MU3980 YALE ST			
				13.44	MU2280 MARION ST			
SECONDARY R				13.51	MU3270 SHADES LA			
				13.51	END MUNICIPAL MAINTENANCE			
				13.51	BEGIN STATE MAINTENANCE			
				13.51	OUT CORP LMTS CUMBERLAND			
		DIVIDED		13.55		4	64I	
				13.56	RP 6808 RAMP 8 FR US 40 AL TO IS 68			
				13.56	RP 6802 RAMP 2 FR IS 68 TO US 40 AL			
				13.58	RP 6807 RAMP 7 FR RAMP 2 TO US 40 AL			
				13.58	RP 6801 RAMP 1 FR US 40 AL TO RAMP 8			
				13.62	IS 68 NATIONAL FREEWAY			
				13.62	STRUC #1093			
				13.62	MD 639 WILLOWBROOK RD (AHEAD)			
				13.62	EXIT #44			

ROUTE NUMBER.....US 40SC
INVENTORY DIRECTION....EAST
NAME: NATIONAL PIKE

SECONDARY R	RUR-MINOR COLLECTOR	UNDIVIDED	NONE	0.00	CO 567 FIFTEEN MILE CREEK RD (BACK)	2	22I	425
				0.06	RP 6806 RAMP 6 FR IS 68 TO US 40 SC			
				0.07	RP 6805 RAMP 5 FR US 40 SC TO IS 68			
				0.18	IS 68 NATIONAL FREEWAY			
				0.18	STRUC #1133			
				0.18	EXIT #62			
				0.23	RP 6808 RAMP 8 FR US 40 SC TO IS 68			
				0.23	RP 6802 RAMP 2 FR IS 68 TO US 40 SC			
				0.27	MD 144 OLD NATIONAL PIKE			

* A,B = UNIMPROVED; C = GRADED & DRAINED; D,E = SOIL,GRAVEL,STONE; F,G = LOW TYPE BITUMINOUS;
H,I = HIGH TYPE BITUMINOUS; J = CONCRETE; K = BRICK; L = BLOCK

STATE HIGHWAY ADMINISTRATION OF MARYLAND
HIGHWAY INFORMATION SERVICES DIVISION
DATA SUPPORT GROUP

STATE HIGHWAY LOCATION REFERENCE

ROUTE NUMBER.....US 40SC CONTINUED
INVENTORY DIRECTION....EAST
NAME: NATIONAL PIKE

COUNTY -ALLEGANY
SHA DISTRICT.....6
DATE.....12/31/99

SYSTEM	FUNCTIONAL CLASS	HWY TYPE	ACCESS CONTRL	MILEPOINT	MILEPOINT DESCRIPTION	MARKED LANES	SURFACE WIDTH/TYPE*	AADT
SECONDARY R	RUR-MINOR COLLECTOR	UNDIVID	NONE	0.29	CO 565 BIG RIDGE RD	2	22I	425
				0.30		2	22H	
				0.37	STRUC #1036 FIFTEEN MILE CREEK			
				0.40	SPEED LIMIT 50 MPH			
				0.70	CO 563 FIFTEEN MILE CREEK RD NORTH			
				1.22		3	33H	
				1.50		3	30H	
				1.62		2	22H	
				1.76	CO 570 M V SMITH RD			
				1.79		2	22I	
				1.80	CO 575 GREEN RIDGE RD			
				2.61	CO 745 MOUNTAIN RD			
				3.60	CO 580 WEST SHIPLEY RD			
				4.27	CO 579 TOWER RD			
				5.15	CO 589 OLD ADAMS RD			
				5.26	SPUR TO E SHIPLEY RD			
				5.36	CO 581 SHIPLEY RD			
	RUR-MAJOR COLLECTOR			5.77	CO 660 ORLEANS RD			
	RUR-LOCAL			5.86	CO 584 N ORLEANS RD			
				5.86	CO 747 STONE RD			
				6.34	STRUC #1037 SNIB HOLLOW RUN			
				6.92		2	24I	
				7.23	CO 595 MANN RD			
				7.26	IS 68 NATIONAL FREEWAY			
				7.26	STRUC #1129			
				7.32	CO 591 TURKEY FARM RD			
				7.65	CO 596 PRICE RD			
				8.00	STRUC #1039 SNIB HOLLOW RUN			
				8.20	MD 144AL NO NAME			
				8.56	STRUC #1040 SNIB HOLLOW RUN			
				8.61	CO 599 DIVIDE RIDGE RD			
				8.78	MD 948Y HIGH GERMANY RD			
				8.97	CO 751 SWAIN RD			
				9.14	SPEED LIMIT 40 MPH			
				9.33		2	22I	
				9.49	BEG BR			
				9.50	STRUC #1064 SIDELING HILL CREEK			
				9.50	WASHINGTON CO/L			

* A,B = UNIMPROVED; C = GRADED & DRAINED; D,E = SOIL,GRAVEL,STONE; F,G = LOW TYPE BITUMINOUS;
H,I = HIGH TYPE BITUMINOUS; J = CONCRETE; K = BRICK; L = BLOCK

STATE HIGHWAY ADMINISTRATION OF MARYLAND
HIGHWAY INFORMATION SERVICES DIVISION
DATA SUPPORT GROUP

STATE HIGHWAY LOCATION REFERENCE

ROUTE NUMBER.....MD 47
INVENTORY DIRECTION...NORTH
NAME: BARRELVILLE RD

COUNTY-ALLEGANY
SHA DISTRICT.....6
DATE.....12/31/99

SYSTEM	FUNCTIONAL CLASS	HWY TYPE	ACCESS CONTRL	MILEPOINT	MILEPOINT DESCRIPTION	MARKED LANES	SURFACE WIDTH/TYPE*	AADT
SECONDARY R	RUR-MAJOR COLLECTOR	UNDIVIDED	NONE	0.00 MD 36	MT SAVAGE RD	2	26I	2,325
				0.04 MD 831F	NO NAME	2	20I	
				0.10	SPEED LIMIT 30 MPH			
				0.23	STRUC #1043 NORTH BRANCH			
				0.42	REED RD (PVT)			
				0.44	OLD MINE RD (PVT)			
				0.67 OP 39	PRINCE ALBERT ST			
				0.77	SPEED LIMIT 35 MPH			
				0.93	STRUC #1042 NORTH BRANCH			
				1.61	STRUC #1070 NORTH BRANCH			
				1.70	PENNSYLVANIA ST/L			

ROUTE NUMBER.....MD 49
INVENTORY DIRECTION...EAST
NAME: BRADDOCK RD

SECONDARY R	URB-COLLECTOR	UNDIVIDED	NONE	0.00 MD 658	VOCKE RD	2	24I	7,050
				0.00 RP 6802	RAMP 2 FR RAMP 7 TO MD 658			
				0.03	SPUR FR MD 658			
				0.05	SPEED LIMIT 30 MPH			
				0.14 CO 332	GLENVIEW TERR			
				0.19 OP 102	GLENVIEW DR			
				0.20 CO 332	GLENVIEW TERR			
				0.22	SPUR TO GLENVIEW DR			
				0.35 OP 103	LOCUST ST			
				0.42 OP 104	MACY RD			
				0.44	SPEED LIMIT 40 MPH			
				1.02 CO 333	SUNSET DR			
				1.02 MU 410	BRADDOCK RD (AHEAD)			

ROUTE NUMBER.....MD 51
INVENTORY DIRECTION...EAST
NAME: INDUSTRIAL BLVD

SECONDARY U	URB-OTHER PRIN ART	DIVIDED	NONE	0.00 MU1780	HOWARD ST	4	48I	24,350
				0.00 RP 6804	RAMP 4 FR MD 51 TO IS 68			
				0.00 MU2370	S MECHANIC ST (BACK)			
				0.00	EXIT #43B			

* A,B = UNIMPROVED; C = GRADED & DRAINED; D,E = SOIL,GRAVEL,STONE; F,G = LOW TYPE BITUMINOUS;
H,I = HIGH TYPE BITUMINOUS; J = CONCRETE; K = BRICK; L = BLOCK

STATE HIGHWAY ADMINISTRATION OF MARYLAND
HIGHWAY INFORMATION SERVICES DIVISION
DATA SUPPORT GROUP

STATE HIGHWAY LOCATION REFERENCE

ROUTE NUMBER.....MD 51 CONTINUED
INVENTORY DIRECTION....EAST
NAME: INDUSTRIAL BLVD

COUNTY -ALLEGANY
SHA DISTRICT.....6
DATE.....12/31/99

SYSTEM	FUNCTIONAL CLASS	HWY TYPE	ACCESS CONTRL	MILEPOINT	MILEPOINT DESCRIPTION	MARKED LANES	SURFACE WIDTH/TYPE*	AADT
SECONDARY U	URB-OTHER PRIN ART	DIVIDED	NONE	0.05	MU3935 WINSTON ST	4	48I	24,350
				0.06	SPUR FR WINSTON ST			
				0.08	MD 51A NO NAME	6	68I	
				0.14	SPUR FR WINEOW ST			
				0.16	MU3910 WINEOW ST			
				0.33	SPEED LIMIT 45 MPH			
				0.43	BEG BR			
				0.44	MU3912 WINEOW ST #2			
				0.48	R/R #CSX 144 682 K			
				0.48	STRUC #1092			
				0.52	END BR			
				0.62	MU1975 LAMONT ST			
				0.71	MU3540 THOMAS ST			
				0.81	MU1310 W FIRST ST			
				0.90	MU3210 W SECOND ST			
				0.96	SPEED LIMIT 30 MPH			
				0.99	MU3530 W THIRD ST			
				1.13	MU 661 CEDAR ST			
				1.14		6	80I	
				1.18	MU3410 SPRINGDALE ST			
				1.24	MU3690 VIRGINIA AVE			
				1.27	MU3990 YORK PL			
				1.28	MU3580 TROY ST	4	44I	
				1.33	MU7400 ALLEY #140			
				1.33	MU3680 CSX DR			
				1.35	MU 100 ARCH ST			
				1.36	MU7390 ALLEY #139			
				1.38	MU1550 GRAND AVE			
				1.38	MU 930 DAY ST			
				1.43	MU7380 ALLEY #138			
				1.46	MU2920 RACE ST	4	48I	
				1.49	MU3260 SEYMOUR ST			
				1.52	MU7370 ALLEY #137			
				1.54	MU2760 PENNSYLVANIA AVE			
				1.57	MU7360 ALLEY #136			
				1.60	MU3370 SOUTH ST	4	58I	
				1.65	MU1760 HOMER ST			
				1.69	MU3790 WEMPE DR			
				1.79	MU3650 VANCOUVER ST	4	48I	
				1.85	SPEED LIMIT 45 MPH			
				1.89	MU 320 BLACKISTON AVE			
				2.33	MU3830 WHITE OAK AVE			

* A,B = UNIMPROVED; C = GRADED & DRAINED; D,E = SOIL, GRAVEL, STONE; F,G = LOW TYPE BITUMINOUS;
H,I = HIGH TYPE BITUMINOUS; J = CONCRETE; K = BRICK; L = BLOCK

STATE HIGHWAY ADMINISTRATION OF MARYLAND
HIGHWAY INFORMATION SERVICES DIVISION
DATA SUPPORT GROUP

STATE HIGHWAY LOCATION REFERENCE

ROUTE NUMBER.....MD 51 CONTINUED
INVENTORY DIRECTION....EAST
NAME: OLDTOWN RD

COUNTY -ALLEGANY
SHA DISTRICT.....6
DATE.....12/31/99

SYSTEM	FUNCTIONAL CLASS	HWY TYPE	ACCESS CONTRL	MILEPOINT	MILEPOINT DESCRIPTION	MARKED LANES	SURFACE WIDTH/TYPE*	AADT
SECONDARY U	URB-OTHER PRIN ART	DIVIDED	NONE	2.54	MU2630 OLDTOWN RD	4	48I	12,650
R				2.60	OUT CORP LMTS CUMBERLAND			
				2.61	SPEED LIMIT 55 MPH			
				2.73	BEG BR			
				2.74	STRUC #1044 EVITTS CREEK			
				2.76	END BR			
				2.86	MD 51B MESSICK RD			11,150
				2.86	MD 51D EVITTS CREEK DR			
				3.11		3	48I	
				3.25		3	38I	
				3.46	MD 51E UHL HWY			
		UNDIVIDED		3.75		2	24I	
				4.31	MD 51F BLUE VALLEY RD			
				4.95	SPUR TO MEXICO FARMS RD			
				4.97	CO 512 MEXICO FARMS RD			
				4.99	SPUR FR MEXICO FARMS RD			
	RUR-MINOR ARTERIAL			5.63	CO 518 PITTSBURGH PLATE GLASS RD			3,925
				5.63	MD 51E UHL HWY			
				5.74	SPEED LIMIT 50 MPH			
				5.89		2	22I	
				6.16	CO 488 MOORES HOLLOW RD			3,025
				6.84	WHEELER RD			
				6.86		2	24I	
				7.45	CO 521 COLLIERS RUN RD			
				7.68	KIRK HALL RD			
				8.20		2	22I	
				8.28	HETRICK RD			
				8.41	CO 493 BRICE HOLLOW RD			
				8.57	CO 522 OLD OLDTOWN RD			
				9.00	BROOKSIDE DR			
				9.15	RUTH LA			
				9.20	LANDIS DR			
				9.73	CO 525 BUCKLEY RD			
				9.89	DENNIS RD			
				9.89	RES TON RD			
				10.19	RUTTY RD			
				10.44	CO 522 OLD OLDTOWN RD			
				11.48	STRUC #01166X0 MILL RUN			
				11.50	CO 495 CRESAP MILL RD			
				11.61	CO 540 EAST WILSON RD			
				12.57	ABE LA			
				13.59	CO 540 EAST WILSON RD			

* A,B = UNIMPROVED; C = GRADED & DRAINED; D,E = SOIL,GRAVEL,STONE; F,G = LOW TYPE BITUMINOUS;
H,I = HIGH TYPE BITUMINOUS; J = CONCRETE; K = BRICK; L = BLOCK

STATE HIGHWAY ADMINISTRATION OF MARYLAND
HIGHWAY INFORMATION SERVICES DIVISION
DATA SUPPORT GROUP

STATE HIGHWAY LOCATION REFERENCE

ROUTE NUMBER.....MD 51 CONTINUED
INVENTORY DIRECTION....EAST
NAME: OLDTOWN RD

COUNTY -ALLEGANY
SHA DISTRICT.....6
DATE.....12/31/99

SYSTEM	FUNCTIONAL CLASS	HWY TYPE	ACCESS CONTRL	MILEPOINT	MILEPOINT	DESCRIPTION	MARKED LANES	SURFACE WIDTH/TYPE*	AADT
SECONDARY R	RUR-MINOR ARTERIAL	UNDIVIDED	NONE	13.59	CO 743	MAIN ST	2	22I	3,025
	RUR-MAJOR COLLECTOR			14.11	OP 447	KEYSER LA			
				14.31	CO 775	OLDTOWN CEMETERY RD			
				14.35		SPUR FR OLDTOWN CEMETERY RD			
				14.72	CO 530	BEAR HILL RD			
				15.05	CO 548	WAGNER RD			2,925
				15.21	CO 551	HELENA DR			
				15.80	CO 551	HELENA DR			
				15.94	CO 531	LOWER TOWN CREEK RD			
				16.80	OP 448	TETER HILL RD			
				17.42	CO 552	PACK HORSE RD			
				17.90		STRUC #1046 SAWPIT RUN			
				19.31		BEG BR			
				19.33		STRUC #1047 TOWN CREEK			
				19.35		END BR			
				19.40	CO 553	SOUTH END ROD & GUN CLUB RD			
				19.71	CO 539	GREEN RIDGE RD			
				20.01	CO 556	DAILEY RD			
				21.09	CO 777	KERNS CEMETERY RD			
				21.67	CO 665	GORMAN RD			
				21.69	CO 555	GORMAN RD			
				21.90	CO 607	PURSLANE RD			
				22.71	CO 834	KEIFER RD			
				22.98	CO 616	THOMAS RD			
				23.95	CO 614	SORRELL RD			
				23.96	CO 615	GORMAN RD			
				24.07	CO 610	MALCOLM RD			1,625
				24.89		STRUC #1048 C&O CANAL			
				24.93	OP 198	NO NAME			
				25.28		SPEED LIMIT 35 MPH			
				25.44		BEG BR			
				25.48		STRUC #1049 POTOMAC RIVER			
				25.53		WEST VIRGINIA ST/L			

ROUTE NUMBER.....MD 51A
INVENTORY DIRECTION....NORTH
NAME: S CENTRE ST

SECONDARY U	URB-MINOR ARTERIAL	UNDIVIDED	NONE	0.00	MD 51	INDUSTRIAL BLVD	3	34I	4,875
				0.04	MU3935	WINSTON ST			

* A,B = UNIMPROVED; C = GRADED & DRAINED; D,E = SOIL,GRAVEL,STONE; F,G = LOW TYPE BITUMINOUS;
H,I = HIGH TYPE BITUMINOUS; J = CONCRETE; K = BRICK; L = BLOCK

STATE HIGHWAY ADMINISTRATION OF MARYLAND
HIGHWAY INFORMATION SERVICES DIVISION
DATA SUPPORT GROUP

STATE HIGHWAY LOCATION REFERENCE

ROUTE NUMBER.....MD 51A CONTINUED
INVENTORY DIRECTION....NORTH
NAME: S CENTRE ST

COUNTY -ALLEGANY
SHA DISTRICT.....6
DATE.....12/31/99

SYSTEM	FUNCTIONAL CLASS	HWY TYPE	ACCESS CONTRL	MILEPOINT	MILEPOINT DESCRIPTION	MARKED LANES	SURFACE WIDTH/TYPE*	AADT
SECONDARY U	URB-MINOR ARTERIAL	UNDIVED	NONE	0.04 MU 680	S CENTRE ST (AHEAD)	3	34I	4,875

ROUTE NUMBER.....MD 51B
INVENTORY DIRECTION....NORTH
NAME: MESSICK RD

SECONDARY R	RUR-MAJOR COLLECTOR	UNDIVED	NONE	0.00 MD 51	OLDTOWN RD	2	22I	2,099
				0.00 MD 51D	EVITTS CREEK DR (BACK)			
				0.03 CO 486	MESSICK RD (AHEAD)			

ROUTE NUMBER.....MD 51C
INVENTORY DIRECTION....SOUTH
NAME: STARLITE DR

SECONDARY R	RUR-LOCAL	UNDIVED	NONE	0.00 CO 486	MESSICK RD	2	24I	
				0.13 CO 511	LIMESTONE RD			
				0.27	ROAD END			

ROUTE NUMBER.....MD 51D
INVENTORY DIRECTION....SOUTH
NAME: EVITTS CREEK DR

SECONDARY R	URB-LOCAL	UNDIVED	NONE	0.00 MD 51	OLDTOWN RD	2	22I	
				0.00 MD 51B	MESSICK RD (BACK)			
				0.18	CUL DE SAC			

ROUTE NUMBER.....MD 51E
INVENTORY DIRECTION....SOUTH
NAME: UHL HWY

SECONDARY R	URB-COLLECTOR	UNDIVED	NONE	0.00 MD 51	OLDTOWN RD	2	24I	1,675
				0.08		2	22I	
				0.14 OP 182	RUPPENKAMP RD			
				0.30	SPEED LIMIT 30 MPH			

* A,B = UNIMPROVED; C = GRADED & DRAINED; D,E = SOIL,GRAVEL,STONE; F,G = LOW TYPE BITUMINOUS;
H,I = HIGH TYPE BITUMINOUS; J = CONCRETE; K = BRICK; L = BLOCK

STATE HIGHWAY ADMINISTRATION OF MARYLAND
HIGHWAY INFORMATION SERVICES DIVISION
DATA SUPPORT GROUP

STATE HIGHWAY LOCATION REFERENCE

ROUTE NUMBER.....MD 51E CONTINUED
INVENTORY DIRECTION....SOUTH
NAME: UHL HWY

COUNTY -ALLEGANY
SHA DISTRICT.....6
DATE.....12/31/99

SYSTEM	FUNCTIONAL CLASS	HWY TYPE	ACCESS CONTRL	MILEPOINT	MILEPOINT DESCRIPTION	MARKED LANES	SURFACE WIDTH/TYPE*	AADT
SECONDARY R	URB-COLLECTOR	UNDIVIDED	NONE	0.43	SPEED LIMIT 40 MPH	2	22I	1,675
				0.53	OP 183 MCDONALD RD			
				0.60	OP 184 IRONS MOUNTAIN RD			
				0.63	CO 647 SUNSHINE DR			
				0.83	CO 629 WING RIDGE DR			
				0.85	OP 188 GOLDENS AVE			
				0.94	CO 819 BLUE VALLEY RD			
				1.04	WILSON LA			
				1.16	YOUNG DR	2	24I	
				1.25	SPRING LA	2	22I	
				1.47	FORT CUMBERLAND DR			
				1.60	PINE TREE LA			
				2.16		2	24I	
				2.18	GRADY DR			
				2.24	MD 51 OLDTOWN RD			
				2.24	CO 518 PITTSBURGH PLATE GLASS RD (AHEAD)			

ROUTE NUMBER.....MD 51F
INVENTORY DIRECTION....NORTH
NAME: BLUE VALLEY RD

SECONDARY R	URB-LOCAL	UNDIVIDED	NONE	0.23	CO 819 BLUE VALLEY RD	2	24I	
				0.33	MD 51 OLDTOWN RD			

ROUTE NUMBER.....MD 53
INVENTORY DIRECTION....SOUTH
NAME: WINCHESTER RD

SECONDARY R	URB-OTHER PRIN ART	DIVIDED	NONE	0.00	US 40AL NATIONAL PIKE	4	52I	15,250
				0.02	SPUR TO US 40AL			
				0.02	SPUR FR US 40AL			
				0.07	MD 949A NO NAME			
				0.09	SPEED LIMIT 40 MPH			
				0.19	IS 68 NATIONAL FREEWAY			
				0.19	STRUC #1117			
				0.19	EXIT #39			
				0.24	RP 6805 RAMP 5 FR MD 53 TO RAMP 4			
				0.27	RP 6804 RAMP 4 FR MD 53 TO IS 68			

* A,B = UNIMPROVED; C = GRADED & DRAINED; D,E = SOIL,GRAVEL,STONE; F,G = LOW TYPE BITUMINOUS;
H,I = HIGH TYPE BITUMINOUS; J = CONCRETE; K = BRICK; L = BLOCK

STATE HIGHWAY ADMINISTRATION OF MARYLAND
HIGHWAY INFORMATION SERVICES DIVISION
DATA SUPPORT GROUP

STATE HIGHWAY LOCATION REFERENCE

ROUTE NUMBER.....MD 53 CONTINUED
INVENTORY DIRECTION....SOUTH
NAME: WINCHESTER RD

COUNTY -ALLEGANY
SHA DISTRICT.....6
DATE.....12/31/99

SYSTEM	FUNCTIONAL CLASS	HWY TYPE	ACCESS CONTRL	MILEPOINT	MILEPOINT DESCRIPTION	MARKED LANES	SURFACE WIDTH/TYPE*	AADT
SECONDARY R	URB-OTHER PRIN ART	DIVIDED	NONE	0.29	CO 330 OLD MC DONALD RD	4	52I	15,250
				0.41	CO 326 RICHARD WAY			
				0.46	ENT TO SHOPPING CENTER			
PRIMARY				0.63	MD 658 VOCKE RD	4	48I	15,275
				0.74	TRESTLE BRIDGE RD			
				0.78	ENT TO SHOPPING MALL			
		UNDIVIDED		0.99	SPEALMAN RD	2	50I	
				1.09		2	24I	
				1.10	OP 77 STONE POINT RD			
				1.31	OP 79 OAKLEAF DR			
				1.60	CO 627 FRITZ DR			
				1.72	OP 435 QUARRY RIDGE RD			
				1.73	CO 626 TRESCHER HEIGHTS DR			
				2.01	MD 951 VINE ST			
				2.18	MD 951 VINE ST			13,625
				2.18	OP 444 MRI RD			
				2.25	SPUR TO BLUE JAY DR			
				2.27	OP 424 BLUE JAY DR			
				2.50	STRUC #1051 WARRIOR RUN			
				2.78	SPEED LIMIT 30 MPH			
				2.99	CO 276 CRADDOCK RD			
				3.01	STRUC #1052 WARRIOR RUN	2	26I	
				3.03	OP 73 WINTERS LA			
				3.10	CO 275 FIR TREE LA			
				3.12	MD 636 WARRIOR DR	2	28I	
				3.24	CO 270 BRANT RD	1	28I	
				3.33	US 220 MCMULLEN HWY			
				3.33	CO 239 WINCHESTER RD (AHEAD)			

ROUTE NUMBER.....MD 55
INVENTORY DIRECTION....EAST
NAME: VALE SUMMIT RD

SECONDARY R	RUR-MAJOR COLLECTOR	UNDIVIDED	NONE	0.00	MD 36 GEORGES CREEK RD	2	24I	2,525
				0.00	CO 681 CABIN RUN RD (BACK)			
				0.09	CO 107 BURNING MINES RD			
				0.28	CO 109 POMPEY SMASH RD			
				0.36	CO 114 CAINS CIR			
				0.37	SPEED LIMIT 45 MPH			
				0.44	CO 114 CAINS CIR			

* A,B = UNIMPROVED; C = GRADED & DRAINED; D,E = SOIL,GRAVEL,STONE; F,G = LOW TYPE BITUMINOUS;
H,I = HIGH TYPE BITUMINOUS; J = CONCRETE; K = BRICK; L = BLOCK

STATE HIGHWAY ADMINISTRATION OF MARYLAND
HIGHWAY INFORMATION SERVICES DIVISION
DATA SUPPORT GROUP

STATE HIGHWAY LOCATION REFERENCE

ROUTE NUMBER.....MD 55 CONTINUED
INVENTORY DIRECTION....EAST
NAME: VALE SUMMIT RD

COUNTY -ALLEGANY
SHA DISTRICT.....6
DATE.....12/31/99

SYSTEM	FUNCTIONAL CLASS	HWY TYPE	ACCESS CONTRL	MILEPOINT	MILEPOINT DESCRIPTION	MARKED LANES	SURFACE WIDTH/TYPE*	AADT
SECONDARY R	RUR-MAJOR COLLECTOR	UNDIVIDED	NONE	0.57	CO 109 POMPEY SMASH RD	2	24I	2,525
				0.65	SPEED LIMIT 50 MPH			
				0.84	CO 117 OLD LOARTOWN RD			
				0.99	CO 115 LOARTOWN RD			
				1.09	CO 118 MONTEL RD			
				1.74	CO 831 HARWOOD DR			
				2.02	STRUC #1053 BRADDOCK RUN			
				2.02	CO 119 SUMMIT RD			
	URB-MINOR ARTERIAL			2.28	IS 68 NATIONAL FREEWAY			
				2.28	STRUC #1115			
				2.48	CO 139 CLARYSVILLE RD			2,675
				2.52	SPUR TO US 40AL			
				2.52	SPUR FR US 40AL			
				2.53	US 40AL NATIONAL PIKE			

ROUTE NUMBER.....IS 68
INVENTORY DIRECTION....EAST
NAME: NATIONAL FREEWAY

PRIMARY R	RUR-INTERSTATE	DIVIDED	FULL	0.00	GARRETT CO/L	5	60I	16,552
				0.15	SPEED LIMIT 65 MPH			
				0.68	INTERSTATE MILE MARKER 32.0			
				1.23	RP 6808 RAMP 8 FR MD 736 TO IS 68			
				1.27	RP 6806 RAMP 6 FR IS 68 TO CO 94			
	URB-INTERSTATE			1.54	CO 94 MIDLOTHIAN RD			19,250
				1.54	MD 736 MIDLOTHIAN RD			
				1.54	STRUC #1114			
				1.54	EXIT #33			
				1.68	INTERSTATE MILE MARKER 33.0			
				1.73	RP 6802 RAMP 2 FR IS 68 TO MD 736			
				1.77	RP 6804 RAMP 4 FR CO 94 TO IS 68			
				2.20	STRUC #1118 GEORGES CREEK	4	48I	
				2.37	MD 936 GEORGES CREEK RD			
				2.37	STRUC #1113			
				2.53		5	60I	
				2.71	INTERSTATE MILE MARKER 34.0			
				2.98	RP 6808 RAMP 8 FR MD 36 TO IS 68			
				3.02	RP 6806 RAMP 6 FR IS 68 TO MD 36			
	RUR-INTERSTATE			3.23	MD 36 GEORGES CREEK RD			19,425
				3.23	STRUC #1116			

* A,B = UNIMPROVED; C = GRADED & DRAINED; D,E = SOIL,GRAVEL,STONE; F,G = LOW TYPE BITUMINOUS;
H,I = HIGH TYPE BITUMINOUS; J = CONCRETE; K = BRICK; L = BLOCK

STATE HIGHWAY ADMINISTRATION OF MARYLAND
HIGHWAY INFORMATION SERVICES DIVISION
DATA SUPPORT GROUP

STATE HIGHWAY LOCATION REFERENCE

ROUTE NUMBER.....IS 68 CONTINUED
INVENTORY DIRECTION....EAST
NAME: NATIONAL FREEWAY

COUNTY-ALLEGANY
SHA DISTRICT.....6
DATE.....12/31/99

SYSTEM	FUNCTIONAL CLASS	HWY TYPE	ACCESS CONTRL	MILEPOINT	MILEPOINT DESCRIPTION	MARKED LANES	SURFACE WIDTH/TYP*	AADT
PRIMARY	RUR-INTERSTATE	DIVIDED	FULL	3.23	EXIT #34	5	60I	19,425
				3.54	RP 6804 RAMP 4 FR MD 36 TO IS 68			
				3.57	RP 6802 RAMP 2 FR IS 68 TO MD 36			
				3.71	INTERSTATE MILE MARKER 35.0			
				4.67	INTERSTATE MILE MARKER 36.0			
				4.76	MD 55 VALE SUMMIT RD			
				4.76	STRUC #1115			
				5.68	INTERSTATE MILE MARKER 37.0			
				6.68	INTERSTATE MILE MARKER 38.0			
				7.31	VARIABLE MESSAGE SIGN #601 (EB/L)			
	URB-INTERSTATE			7.42	MD 53 WINCHESTER RD	4	48I	33,950
				7.42	STRUC #1117			
				7.42	EXIT #39			
				7.46	RP 6801 RAMP 1 FR US 40 AL TO IS 68			
				7.70	INTERSTATE MILE MARKER 39.0			
				7.72	RP 6804 RAMP 4 FR MD 53 TO IS 68			
				7.74	RP 6802 RAMP 2 FR IS 68 TO US 40 AL			
				8.00	RP 6806 RAMP 6 FR IS 68 TO MD 658			
				8.06	RP 6807 RAMP 7 FR IS 68 TO MD 658			
				8.06	SPEED LIMIT 55 MPH			
				8.15	MD 658 VOCKE RD			42,450
				8.15	STRUC #1106			
				8.15	EXIT #40			
				8.32	RP 6804 RAMP 4 FR MD 658 TO IS 68	5	60I	
				8.70	INTERSTATE MILE MARKER 40.0			
				9.27	ACCESS RD	6	74I	
				9.42		5	60I	
				9.76	RP 6802 RAMP 2 FR IS 68 TO BRADDOCK RD			
				9.76	EXIT #41			
				9.76	INTERSTATE MILE MARKER 41.0			
				9.88	VARIABLE MESSAGE SIGN #602 (EB/L)			
	U			10.00	IN CORP LMTS CUMBERLAND			
				10.14	RP 6806 RAMP 6 FR IS 68 TO US 220			
				10.40	RP 6808 RAMP 8 FR GREENE ST TO IS 68			
				10.48	SPEED LIMIT 50 MPH			
				10.54	US 220 MCMULLEN HWY			56,350
				10.54	MU1570 GREENE ST			
				10.54	STRUC #1105			
				10.54	EXIT #42			
				10.64	MU1315 FLETCHER DR			
				10.64	STRUC #1104			
				10.69	INTERSTATE MILE MARKER 42.0			

* A,B = UNIMPROVED; C = GRADED & DRAINED; D,E = SOIL,GRAVEL,STONE; F,G = LOW TYPE BITUMINOUS;
H,I = HIGH TYPE BITUMINOUS; J = CONCRETE; K = BRICK; L = BLOCK

STATE HIGHWAY ADMINISTRATION OF MARYLAND
HIGHWAY INFORMATION SERVICES DIVISION
DATA SUPPORT GROUP

STATE HIGHWAY LOCATION REFERENCE

ROUTE NUMBER.....IS 68 CONTINUED
INVENTORY DIRECTION....EAST
NAME: NATIONAL FREEWAY

COUNTY-ALLEGANY
SHA DISTRICT.....6
DATE.....12/31/99

SYSTEM	FUNCTIONAL CLASS	HWY TYPE	ACCESS CONTRL	MILEPOINT	MILEPOINT DESCRIPTION	MARKED LANES	SURFACE WIDTH/TYPE*	AADT
PRIMARY	U URB-INTERSTATE	DIVIDED	FULL	10.81	RP 6802 RAMP 2 FR IS 68 TO GREENE ST	5	60I	56,350
				10.83	RP 6804 RAMP 4 FR US 200 TO IS 68			
				11.08	MU2710 PATTERSON AVE			
				11.08	STRUC #1103			
				11.11	SPEED LIMIT 40 MPH			
				11.39	R/R #CSX 144 695 L			
				11.43	MU1880 KELLY BLVD			
				11.43	STRUC #1102			
				11.53	RP 6801 RAMP 1 FR LEE ST TO IS 68			
				11.55	RP 6804 RAMP 4 FR KELLY RD TO IS 68			
				11.65	RP 6803 RAMP 3 FR IS 68 TO JOHNSON ST			
				11.66	RP 6802 RAMP 2 FR IS 68 TO BEALL ST			
				11.69		6	84I	
				11.71	RP 6805 RAMP 5 FR JOHNSON ST TO IS 68			
				11.72	INTERSTATE MILE MARKER 43.0			
				11.75		6	72I	
				11.81	MU1851 JOHNSON ST			
				11.81	STRUC #1096			
				11.81	EXIT #43A			
				11.90	MU 435 BRIDGE ST			
				11.97	STRUC OV WILLIS CREEK	4	54I	
				11.99	R/R #CSX 832 214 P			
				12.04	RP 6808 RAMP 8 FR HARRISON ST TO IS 68			
				12.05	RP 6807 RAMP 7 FR IS 68 TO HOWARD ST			
				12.08	RP 6806 RAMP 6 FR IS 68 TO WINSTON ST			
				12.10	MU2370 S MECHANIC ST			51,150
				12.10	EXIT #43B			
				12.12	RP 6805 RAMP 5 FR IS 68 TO MU 2915			
				12.12	EXIT #43C			
				12.16	RP 6807 RAMP 7 FR IS 68 TO HOWARD ST			
				12.22	MU 680 CENTRE ST			
				12.27	MU2915 QUEEN CITY DR			
				12.30	RP 6802 RAMP 2 FR IS 68 TO HARRISON ST	4	48J	
				12.30	RP 6804 RAMP 4 FR MD 51 TO IS 68			
				12.38	MU2690 PARK ST			
				12.41	MU6880 ALLEY #88			
				12.43	RP 6808 RAMP 8 FR MU 2322 TO IS 68			
				12.43	RP 6806 RAMP 6 FR IS 68 TO MU 2320			
				12.44	EXIT #43D			35,850
				12.46	RP 6804 RAMP 4 FR MU 2320 TO IS 68	5	60I	
				12.51	RP 6802 RAMP 2 FR IS 68 TO MU 2322			
				12.58	SPEED LIMIT 55 MPH			

* A,B = UNIMPROVED; C = GRADED & DRAINED; D,E = SOIL,GRAVEL,STONE; F,G = LOW TYPE BITUMINOUS;
H,I = HIGH TYPE BITUMINOUS; J = CONCRETE; K = BRICK; L = BLOCK

STATE HIGHWAY ADMINISTRATION OF MARYLAND
HIGHWAY INFORMATION SERVICES DIVISION
DATA SUPPORT GROUP

PAGE..... 24

STATE HIGHWAY LOCATION REFERENCE

ROUTE NUMBER.....IS 68 CONTINUED
INVENTORY DIRECTION....EAST
NAME: NATIONAL FREEWAY

COUNTY -ALLEGANY
SHA DISTRICT.....6
DATE.....12/31/99

SYSTEM	FUNCTIONAL CLASS	HWY TYPE	ACCESS CONTRL	MILEPOINT	MILEPOINT DESCRIPTION	MARKED LANES	SURFACE WIDTH/TYPE*	AADT
PRIMARY	U URB-INTERSTATE	DIVIDED	FULL	12.71	INTERSTATE MILE MARKER 44.0	5	60I	35,850
				12.84	MU2280 MARION ST			
				12.84	STRUC #1095			
				12.87	STRUC #1094 PEDESTRIAN WALKWAY			
				12.88	RP 6806 RAMP 6 FR IS 68 TO MD 639			
				12.88	RP 6808 RAMP 8 FR US 40 AL TO IS 68			
				12.89		4	48I	
				13.07	MD 639 WILLOWBROOK RD			44,850
				13.07	US 40AL BALTIMORE AVE			
				13.07	STRUC #1093			
				13.07	EXIT #44			
				13.23	RP 6802 RAMP 2 FR IS 68 TO US 40 AL			
				13.30	RP 6804 RAMP 4 FR MD 639 TO IS 68			
R				13.65	OUT CORP LMTS CUMBERLAND			
				13.71	INTERSTATE MILE MARKER 45.0			
				13.79	RP 6808 RAMP 8 FR MD 952 TO IS 68			
				13.93	RP 6807 RAMP 7 FR IS 68 TO MD 952			
				13.93	RP 6806 RAMP 6 FR IS 68 TO MD 952			
				13.96	RP 6804 RAMP 4 FR MD 952 TO IS 68			
				13.99	MD 952 HILLCREST DR			24,702
				13.99	STRUC #1081			
				13.99	EXIT #45			
				14.14	ATR STATION #0070			
				14.15	VARIABLE MESSAGE SIGN #603 (WB/L)			
				14.45	RP 6807 RAMP 7 FR US 220 TO IS 68			
				14.64	RP 6804 RAMP 4 FR IS 68 TO US 220			
	RUR-INTERSTATE			14.69	MD 144 CHRISTIE RD			17,450
				14.69	US 220 CHRISTIE RD			
				14.69	STRUC #1099			
				14.69	EXIT #46			
				14.77	INTERSTATE MILE MARKER 46.0			
				14.90	RP 6803 RAMP 3 FR IS 68 TO MD 144			
				14.90	STRUC #1030 EVITTS CREEK			
				14.97	RP 6807 RAMP 7 FR MD 144 TO IS 68			
				15.21	SPEED LIMIT 65 MPH			
				15.39	MD 144 ALI GHAN RD/NATIONAL PIKE			19,450
				15.39	STRUC #1157			
				15.39	EXIT #47			
				15.76	RP 6803 RAMP 3 FR MD 144 TO IS 68			
				15.76	RP 6805 RAMP 5 FR IS 68 TO MD 144			
				15.81	INTERSTATE MILE MARKER 47.0			
				15.82		5	60I	

* A,B = UNIMPROVED; C = GRADED & DRAINED; D,E = SOIL, GRAVEL, STONE; F,G = LOW TYPE BITUMINOUS;
H,I = HIGH TYPE BITUMINOUS; J = CONCRETE; K = BRICK; L = BLOCK

PAGE..... 24

STATE HIGHWAY ADMINISTRATION OF MARYLAND
HIGHWAY INFORMATION SERVICES DIVISION
DATA SUPPORT GROUP

STATE HIGHWAY LOCATION REFERENCE

ROUTE NUMBER.....IS 68 CONTINUED
INVENTORY DIRECTION....EAST
NAME: NATIONAL FREEWAY

COUNTY -ALLEGANY
SHA DISTRICT.....6
DATE.....12/31/99

SYSTEM	FUNCTIONAL CLASS	HWY TYPE	ACCESS CONTRL	MILEPOINT	MILEPOINT DESCRIPTION	MARKED LANES	SURFACE WIDTH/TYPE*	AADT
PRIMARY	R	RUR-INTERSTATE	DIVIDED FULL	15.93	MD 948AF JEFFRIES RD	5	60I	19,450
				15.93	STRUC #1155			
				16.79	STRUC #1154 LICK RUN			
				16.82	MD 144 NATIONAL PIKE			
				16.83	INTERSTATE MILE MARKER 48.0			
				17.29		4	48I	
				17.69		5	60I	
				17.79	INTERSTATE MILE MARKER 49.0			
				18.18	MD 948AE ROCKY GAP RD			
				18.18	STRUC #1151			
				18.79	INTERSTATE MILE MARKER 50.0			
				19.09	RP 6806 RAMP 6 FR IS 68 TO MD 948 AD			
				19.14	RP 6808 RAMP 8 FR MD 948 AD TO IS 68			
				19.48	MD 948AD PLEASANT VALLEY RD			18,750
				19.48	STRUC #1150			
				19.48	EXIT #50			
				19.68	RP 6802 RAMP 2 FR IS 68 TO MD 948 AD			
				19.69	RP 6804 RAMP 4 FR MD 948 AD TO IS 68			
				19.79	INTERSTATE MILE MARKER 51.0			
				20.41	RP 6807 RAMP 7 FR MD 948 C TO IS 68			
				20.72	MD 144 NATIONAL PIKE			
				20.72	STRUC #1147			
				20.72	EXIT #52			
				20.77	INTERSTATE MILE MARKER 52.0			
				20.81		4	48I	
				21.02	RP 6805 RAMP 5 FR IS 68 TO MD 144			
				21.10		5	60I	
				21.18	MD 144 NATIONAL PIKE			17,575
				21.18	STRUC #1146			
				21.81	INTERSTATE MILE MARKER 53.0			
				22.10	CO 502 STREET RD			
				22.10	STRUC #1145			
				22.81	INTERSTATE MILE MARKER 54.0			
				23.81	INTERSTATE MILE MARKER 55.0			
				24.14		4	48I	
				24.17	RP 6807 RAMP 7 FR MD 948 AM TO IS 68			
				24.17	RP 6806 RAMP 6 FR IS 68 TO MD 144			
				24.17	EXIT #56			
				24.22				16,236
				24.41	RP 6805 RAMP 5 FR IS 68 TO MD 948 AM			
				24.57	RP 6804 RAMP 4 FR MD 144 TO IS 68			
				24.60	MD 948AO BLACK VALLEY RD			

* A,B = UNIMPROVED; C = GRADED & DRAINED; D,E = SOIL,GRAVEL,STONE; F,G = LOW TYPE BITUMINOUS;
H,I = HIGH TYPE BITUMINOUS; J = CONCRETE; K = BRICK; L = BLOCK

STATE HIGHWAY ADMINISTRATION OF MARYLAND
HIGHWAY INFORMATION SERVICES DIVISION
DATA SUPPORT GROUP

STATE HIGHWAY LOCATION REFERENCE

ROUTE NUMBER.....IS 68 CONTINUED
INVENTORY DIRECTION....EAST
NAME: NATIONAL FREEWAY

COUNTY -ALLEGANY
SHA DISTRICT.....6
DATE.....12/31/99

SYSTEM	FUNCTIONAL CLASS	HWY TYPE	ACCESS CONTRL	MILEPOINT	MILEPOINT DESCRIPTION	MARKED LANES	SURFACE WIDTH/TYPE*	AADT
PRIMARY	R	RUR-INTERSTATE	DIVIDED FULL	24.60	STRUC #1077	4	48I	16,236
				24.81	INTERSTATE MILE MARKER 56.0			
				25.59	CO 507 DRY RIDGE RD			
				25.59	STRUC #1140			
				25.75	INTERSTATE MILE MARKER 57.0			
				25.83	STRUC #1141 TOWN CREEK			
				26.00		5	60I	
				26.82	INTERSTATE MILE MARKER 58.0			
				26.91	POLISH MOUNTAIN SERVICE RD			
				26.91	STRUC #1143			
				27.81	INTERSTATE MILE MARKER 59.0			
				27.94	CO 558 OLD CUMBERLAND RD			
				27.94	STRUC #1144			
				28.77	INTERSTATE MILE MARKER 60.0			
				29.00		4	48I	
				29.16	ATR STATION #0033			
				29.77	INTERSTATE MILE MARKER 61.0			
				30.55	MD 144 OLD NATIONAL PIKE			
				30.55	STRUC #1138			
				30.67	STRUC #1089 FIFTEEN MILE CREEK			
				30.77	INTERSTATE MILE MARKER 62.0			
				30.84	RP 6806 RAMP 6 FR IS 68 TO US 40 SC			
				30.90	RP 6808 RAMP 8 FR US 40 SC TO IS 68			
				31.12	RP 6805 RAMP 5 FR US 40 SC TO IS 68			
				31.14	US 40SC NATIONAL PIKE			18,350
				31.14	STRUC #1133			
				31.14	EXIT #62			
				31.22	STRUC #1087 FIFTEEN MILE CREEK			
				31.37	RP 6802 RAMP 2 FR IS 68 TO US 40 SC			
				31.77	INTERSTATE MILE MARKER 63.0			
				32.01	RP 6808 RAMP 8 FR MD 948 AL TO IS 68			
				32.17	RP 6806 RAMP 6 FR IS 68 TO MD 948 AL			
				32.33	RP 6807 RAMP 7 FR IS 68 TO MD 948 AL			
				32.41	MD 948AL MV SMITH RD			14,350
				32.41	STRUC #1130			
				32.41	EXIT #64			
				32.67	RP 6804 RAMP 4 FR MD 948 AL TO IS 68			
				32.77	INTERSTATE MILE MARKER 64.0			
				33.49	CO 573 CAT POINT RD			
				33.49	CO 745 MOUNTAIN RD			
				33.49	STRUC #1101			
				33.73	INTERSTATE MILE MARKER 65.0	4	60I	

* A,B = UNIMPROVED; C = GRADED & DRAINED; D,E = SOIL,GRAVEL,STONE; F,G = LOW TYPE BITUMINOUS;
H,I = HIGH TYPE BITUMINOUS; J = CONCRETE; K = BRICK; L = BLOCK

STATE HIGHWAY ADMINISTRATION OF MARYLAND
HIGHWAY INFORMATION SERVICES DIVISION
DATA SUPPORT GROUP

STATE HIGHWAY LOCATION REFERENCE

ROUTE NUMBER.....IS 68 CONTINUED
INVENTORY DIRECTION...EAST
NAME: NATIONAL FREEWAY

COUNTY-ALLEGANY
SHA DISTRICT.....6
DATE.....12/31/99

SYSTEM	FUNCTIONAL CLASS	HWY TYPE	ACCESS CONTRL	MILEPOINT	MILEPOINT DESCRIPTION	MARKED LANES	SURFACE WIDTH/TYPER*	AADT
PRIMARY	R	RUR-INTERSTATE	DIVIDED FULL	34.09		5	60I	14,350
				34.78	INTERSTATE MILE MARKER 66.0			
				35.78	INTERSTATE MILE MARKER 67.0			
				36.70	RP 6806 RAMP 6 FR IS 68 TO ORLEANS RD			
				36.78	INTERSTATE MILE MARKER 68.0			
				36.83	RP 6808 RAMP 8 FR ORLEANS RD TO IS 68			
				36.94	CO 660 ORLEANS RD			18,050
				36.94	STRUC #1100			
				36.94	EXIT #68			
				37.09	RP 6804 RAMP 4 FR ORLEANS RD TO IS 68			
				37.17	RP 6802 RAMP 2 FR IS 68 TO ORLEANS RD			
				37.75	INTERSTATE MILE MARKER 69.0			
				38.18	STRUC #1050 SNIB HOLLOW RUN			
				38.27		4	48I	
				38.40	US 40SC NATIONAL PIKE			
				38.40	STRUC #1129			
				38.71	STRUC #1038 SNIB HOLLOW RUN			
				38.78	INTERSTATE MILE MARKER 70.0			
				39.02	STRUC #1039 SNIB HOLLOW RUN			
				39.53	RP 6808 RAMP 8 FR MD 948 Y TO IS 68			
				39.63	STRUC #1040 SNIB HOLLOW RUN			
				39.66	RP 6806 RAMP 6 FR IS 68 TO MD 948 Y			
				39.75	INTERSTATE MILE MARKER 71.0			
				39.86	MD 948Y HIGH GERMANY RD			18,125
				39.86	STRUC #1128			
				39.86	EXIT #72			
				40.17	RP 6804 RAMP 4 FR MD 948 Y TO IS 68			
				40.17	RP 6802 RAMP 2 FR IS 68 TO MD 948 Y			
				40.27	STRUC #21147 SIDELING HILL CREEK			
				40.27	WASHINGTON CO/L			

ROUTE NUMBER.....MD 135
INVENTORY DIRECTION...EAST
NAME: PRATT ST

SECONDARY	U	RUR-MINOR ARTERIAL	UNDIVIDED NONE	0.00	GARRETT CO/L	2	20I	4,425
				0.00	SPEED LIMIT 30 MPH			
				0.06	MD 135D NO NAME			8,150
				0.32		2	27I	
				0.55		2	20I	

* A,B = UNIMPROVED; C = GRADED & DRAINED; D,E = SOIL,GRAVEL,STONE; F,G = LOW TYPE BITUMINOUS;
H,I = HIGH TYPE BITUMINOUS; J = CONCRETE; K = BRICK; L = BLOCK

STATE HIGHWAY ADMINISTRATION OF MARYLAND
HIGHWAY INFORMATION SERVICES DIVISION
DATA SUPPORT GROUP

STATE HIGHWAY LOCATION REFERENCE

ROUTE NUMBER.....MD 135 CONTINUED
INVENTORY DIRECTION....EAST
NAME: PRATT ST

COUNTY -ALLEGANY
SHA DISTRICT.....6
DATE.....12/31/99

SYSTEM	FUNCTIONAL CLASS	HWY TYPE	ACCESS CONTRL	MILEPOINT	MILEPOINT DESCRIPTION	MARKED LANES	SURFACE WIDTH/TYPE*	AADT
SECONDARY U	RUR-MINOR ARTERIAL	UNDIVIDED	NONE	0.74 MU 100	RAILROAD ST	2	20I	8,150
				0.77 MU 30	GRANT ST	2	28I	
				0.78	SPEED LIMIT 25 MPH			
				0.89 MU 10	CROMWELL ST			
				0.95 MU 52	LEE ST			
				1.02		2	40I	
				1.08 MU 80	POTOMAC AVE			
R				1.19	OUT CORP LMTS LUKE	2	24I	
				1.22	SPEED LIMIT 30 MPH			
U				1.51	IN CORP LMTS WESTERNPORT			
NAME: CHURCH ST				1.51				
				1.63	SPEED LIMIT 25 MPH			
		DIVIDED		1.65				
				1.79	SPUR FR MD 36			
				1.81 MD 36	GEORGES CREEK RD			10,150
				1.84	STRUC #1082 GEORGES CREEK			
				1.84	SPUR TO MD 36			
				1.87 MU8060	ALLEY #6			
				1.88	R/R #CSX 832 524 J	2	26I	
				1.88 MD 937	MAIN ST			
				1.88 MU 300	MARYLAND AVE			
				1.89	SPUR TO MD 937			
		UNDIVIDED		1.91		2	55I	
				1.98		2	30I	
				2.04 MU9012	1ST ST			
				2.04 MU 420	RIVER ROAD DR			
				2.12		2	24I	
				2.26 MU 420	RIVER ROAD DR			
				2.39	SPEED LIMIT 35 MPH			
				2.42		2	26I	
R				2.43	OUT CORP LMTS WESTERNPORT			
NAME: MCCOOLE WESTERNPORT RD				2.43				
				2.58		2	24I	
				2.81	SPEED LIMIT 50 MPH			
				6.23 OP 74	RED MAPLE RD SW			
				6.29 OP 75	NO NAME			
				6.58	SPEED LIMIT 30 MPH			
RUR-LOCAL				6.67 MD 135A	MCCOOLE WESTERNPORT RD			10,875
				6.91 CO 226	DORCHESTER AVE			
				7.02 MD 135B	MCCOOLE WESTERNPORT RD			
				7.09 US 220	MCMULLEN HWY			
				7.09	STRUC #1060			

* A,B = UNIMPROVED; C = GRADED & DRAINED; D,E = SOIL,GRAVEL,STONE; F,G = LOW TYPE BITUMINOUS;
H,I = HIGH TYPE BITUMINOUS; J = CONCRETE; K = BRICK; L = BLOCK

STATE HIGHWAY ADMINISTRATION OF MARYLAND
HIGHWAY INFORMATION SERVICES DIVISION
DATA SUPPORT GROUP

STATE HIGHWAY LOCATION REFERENCE

ROUTE NUMBER.....MD 135 CONTINUED
INVENTORY DIRECTION...EAST
NAME: MCCOOLE WESTERNPORT RD

COUNTY -ALLEGANY
SHA DISTRICT.....6
DATE.....12/31/99

SYSTEM	FUNCTIONAL CLASS	HWY TYPE	ACCESS CONTRL	MILEPOINT	MILEPOINT DESCRIPTION	MARKED LANES	SURFACE WIDTH/TYPE*	AADT
SECONDARY R	RUR-LOCAL	UNDIVIDED	NONE	7.13 CO 710	GOLDEN CROSS ST	2	24I	10,875
				7.13 CO 219	QUEENS POINT RD (AHEAD)			

ROUTE NUMBER.....MD 135A
INVENTORY DIRECTION...NORTH
NAME: MCCOOLE WESTERNPORT RD

SECONDARY R	RUR-MINOR ARTERIAL	DIVIDED	NONE	0.00 MD 135	MCCOOLE WESTERNPORT RD	2	36I	2,299
				0.02	SPUR TO MD 135			
		UNDIVIDED		0.04		2	24I	
				0.09 CO 227	MC COOLE DR			
				0.10	SPEED LIMIT 40 MPH			
				0.23 US 220	MCMULLEN HWY			
				0.23	STRUC #1059			
				0.49 CO 228	BURKE HILL RD			
				0.74		2	30I	
				0.76	SPUR TO US 220			
				0.78 US 220	MCMULLEN HWY			
				0.78 CO 229	RED ROCK LA (AHEAD)			

ROUTE NUMBER.....MD 135B
INVENTORY DIRECTION...NORTH
NAME: MCCOOLE WESTERNPORT RD

SECONDARY R	RUR-LOCAL	UNDIVIDED	NONE	0.00 MD 135	MCCOOLE WESTERNPORT RD	2	27I	1,899
				0.06 CO 225	CHESAPEAKE AVE	2	26I	
				0.11 US 220	MCMULLEN HWY			
				0.11 CO 278	CHESAPEAKE AVE (AHEAD)			

ROUTE NUMBER.....MD 135D
INVENTORY DIRECTION...EAST
NAME: NO NAME

SECONDARY U	RUR-LOCAL	UNDIVIDED	NONE	0.00 MD 135	PRATT ST	2	32I	99
				0.02	STRUC #1134 POTOMAC RIVER			
				0.02	WEST VIRGINIA ST/L			

* A,B = UNIMPROVED; C = GRADED & DRAINED; D,E = SOIL,GRAVEL,STONE; F,G = LOW TYPE BITUMINOUS;
H,I = HIGH TYPE BITUMINOUS; J = CONCRETE; K = BRICK; L = BLOCK

STATE HIGHWAY ADMINISTRATION OF MARYLAND
HIGHWAY INFORMATION SERVICES DIVISION
DATA SUPPORT GROUP

STATE HIGHWAY LOCATION REFERENCE

ROUTE NUMBER.....MD 144
INVENTORY DIRECTION....EAST
NAME: CHRISTIE RD

COUNTY -ALLEGANY
SHA DISTRICT.6
DATE.....12/31/99

SYSTEM	FUNCTIONAL CLASS	HWY TYPE	ACCESS CONTRL	MILEPOINT	MILEPOINT DESCRIPTION	MARKED LANES	SURFACE WIDTH/TYPE*	AADT
SECONDARY R	URB-COLLECTOR	UNDIVIDED	NONE	0.00 IS 68	NATIONAL FREEWAY	2	24I	97 5
				0.00 US 220	CHRISTIE RD (BACK)			
				0.00	STRUC #1099			
				0.00	EXIT #46			
	RUR-MINOR COLLECTOR			0.03 CO 469	CHRISTIE RD	2	30I	
NAME: ALI GHAN RD				0.03				
				0.08	SPEED LIMIT 40 MPH	2	26I	
				0.16 US 40AB	NO NAME	2	20I	
				0.18	STRUC #1192X EVITTS CREEK			
				0.25	STRUC #1091 EVITTS CREEK			
				0.32 RP 6803	RAMP 3 FR IS 68 TO MD 144			
				0.51	SHRINE CLUB DR			
		DIVIDED		0.68		2	24I	
				0.71 RP 6802	RAMP 2 FR MD 144 TO RAMP 3			
				0.73 RP 6803	RAMP 3 FR MD 144 TO IS 68			
				0.74				
NAME: NATIONAL PIKE				0.76 IS 68	NATIONAL FREEWAY	2	24J	
				0.76	STRUC #1157			
				0.76	EXIT #47			
				0.78		2	24I	
				0.82	SPUR FR RAMP 7			
				0.84 RP 6805	RAMP 5 FR IS 68 TO MD 144			
				0.84 RP 6807	RAMP 7 FR MD 144 TO IS 68			
				0.88 RP 6808	RAMP 8 FR RAMP 5 TO MD 144			
				0.91	SPUR TO RAMP 7			
				0.95		4	48I	
				1.16 CO 472	JEFFRIES RD			
				1.30	SPEED LIMIT 50 MPH			
				1.39 CO 475	GRABENSTEIN RD			
				1.76 CO 456	OLD MOUNT PLEASANT RD			
				1.88 OP 348	NO NAME			
				2.22 IS 68	NATIONAL FREEWAY			
				2.22	STRUC #1154			
				2.22	EXIT #52			
				2.55 CO 480	OLD JOHNSON RD			
				2.61		2	48I	
				2.79		2	24I	
				2.84	STRUC #1086 ELK LICK CREEK			
				2.85 CO 482	HINKLE RD			
		UNDIVIDED		2.89				
				3.64 MD 948AE	ROCKY GAP RD			
				4.93 MD 948AD	PLEASANT VALLEY RD			

* A,B = UNIMPROVED; C = GRADED & DRAINED; D,E = SOIL,GRAVEL,STONE; F,G = LOW TYPE BITUMINOUS;
H,I = HIGH TYPE BITUMINOUS; J = CONCRETE; K = BRICK; L = BLOCK

STATE HIGHWAY ADMINISTRATION OF MARYLAND
HIGHWAY INFORMATION SERVICES DIVISION
DATA SUPPORT GROUP

STATE HIGHWAY LOCATION REFERENCE

ROUTE NUMBER.....MD 144 CONTINUED
INVENTORY DIRECTION....EAST
NAME: NATIONAL PIKE

COUNTY -ALLEGANY
SHA DISTRICT.....6
DATE.....12/31/99

SYSTEM	FUNCTIONAL CLASS	HWY TYPE	ACCESS CONTRL	MILEPOINT	MILEPOINT DESCRIPTION	MARKED LANES	SURFACE WIDTH/TYPE*	AADT
SECONDARY R	RUR-MINOR COLLECTOR	UNDIVID	NONE	5.25	CO 498 BREAKNECK RD	2	24I	975
				6.20	IS 68 NATIONAL FREEWAY			
				6.20	STRUC #1147			
				6.31	MD 948C NO NAME			
				6.68	IS 68 NATIONAL FREEWAY			
				6.68	STRUC #1146			
				6.77	RP 6805 RAMP 5 FR IS 68 TO MD 144			
				6.82		3	36I	
				7.17	ENT TO SCENIC OVERLOOK			
				7.25	ENT TO SCENIC OVERLOOK			
				7.89	CO 502 STREET RD			
				8.02		2	24I	
				8.48	MD 948M W WILSON RD			
				8.70	STRUC #1161 TRIB OF FLINTSTONE CR			
				9.05	OP 180 JIMS LA			
				9.35	STRUC #1163 TRIB OF FLINTSTONE CR			
				9.37	CO 509 ROOT RD			
				9.51	SPEED LIMIT 35 MPH			
				10.02	SPEED LIMIT 25 MPH	2	22I	
	RUR-MAJOR COLLECTOR			10.11	RAMP 6 FR IS 68			
				10.11	RAMP 4 TO IS 68			
				10.11	EXIT #56			
				10.31	MD 948AO BLACK VALLEY RD			
				10.31				
				10.31	CO 848 MURLEYS BRANCH RD			
				10.37	STRUC #1033 FLINTSTONE CREEK			
				10.76	SPEED LIMIT 35 MPH			
				10.81		2	24I	
				10.90	CO 742 TOWN CREEK RD			
				11.21	US 40AF NO NAME			
				11.31	CO 507 DRY RIDGE RD			
				11.32	SPEED LIMIT 50 MPH			
				11.58	STRUC #1034 TOWN CREEK			
				11.65		3	36I	
				12.86		2	36I	
				13.00		2	24I	
				13.06	MD 144AE NO NAME			
				13.07	SPEED LIMIT 40 MPH			
				13.10		2	22H	
				13.35	CO 761 JOHN STEWART RD			
				13.62	CO 558 OLD CUMBERLAND RD			
				14.92	STRUC #X01033 PRATT HOLLOW			

* A,B = UNIMPROVED; C = GRADED & DRAINED; D,E = SOIL,GRAVEL,STONE; F,G = LOW TYPE BITUMINOUS;
H,I = HIGH TYPE BITUMINOUS; J = CONCRETE; K = BRICK; L = BLOCK

STATE HIGHWAY ADMINISTRATION OF MARYLAND
HIGHWAY INFORMATION SERVICES DIVISION
DATA SUPPORT GROUP

STATE HIGHWAY LOCATION REFERENCE

ROUTE NUMBER.....MD 144 CONTINUED
INVENTORY DIRECTION...EAST
NAME: OLD NATIONAL PIKE

COUNTY-ALLEGANY
SHA DISTRICT.....6
DATE.....12/31/99

SYSTEM	FUNCTIONAL CLASS	HWY TYPE	ACCESS CONTRL	MILEPOINT	MILEPOINT	DESCRIPTION	MARKED LANES	SURFACE WIDTH/TYPE*	AADT
SECONDARY R	RUR-LOCAL	UNDIVID	NONE	14.93	CO 557	KOONTZ RD	2	22H	975
				15.23	CO 497	OLD WILLIAMS RD			
				15.60		STRUC #X01032 PRATT HOLLOW			
				15.68			2	22I	
				16.00		STRUC #1139 PRATT HOLLOW			
				16.28	IS 68	NATIONAL FREEWAY			
				16.28		STRUC #1138			
				16.34	CO 566	FRANK DAVIS RD			
				16.38		STRUC #1131 PINE LICK HOLLOW			
				16.89	US 40SC	OLD NATIONAL PIKE			

ROUTE NUMBER.....MD 144AE
INVENTORY DIRECTION...EAST
NAME: NO NAME

SECONDARY R	RUR-LOCAL	UNDIVID	NONE	0.00	CO 742	TOWN CREEK RD	2	22H	299
				0.32	US 40AF	NO NAME			
				0.70		STRUC #1035 TOWN CREEK			
				1.54			3	34H	
				1.79			2	22H	
				2.18	CO 535	TROUTMAN RD			
				2.51			2	21I	
				2.53	MD 144	OLD NATIONAL PIKE			

ROUTE NUMBER.....MD 144AL
INVENTORY DIRECTION...EAST
NAME: NO NAME

SECONDARY R	RUR-LOCAL	UNDIVID	NONE	0.00		ROAD END	2	20I	99
				0.08	US 40SC	NATIONAL PIKE			

ROUTE NUMBER.....US 220
INVENTORY DIRECTION...NORTH
NAME: MCMULLEN HWY

PRIMARY R	RUR-OTHER PRIN ART	UNDIVID	NONE	0.00		BEGIN STRUCTURE IN WEST VIRGINIA	2	28I	8,950
-----------	--------------------	---------	------	------	--	----------------------------------	---	-----	-------

* A,B = UNIMPROVED; C = GRADED & DRAINED; D,E = SOIL, GRAVEL, STONE; F,G = LOW TYPE BITUMINOUS;
H,I = HIGH TYPE BITUMINOUS; J = CONCRETE; K = BRICK; L = BLOCK

STATE HIGHWAY ADMINISTRATION OF MARYLAND
HIGHWAY INFORMATION SERVICES DIVISION
DATA SUPPORT GROUP

STATE HIGHWAY LOCATION REFERENCE

ROUTE NUMBER.....US 220 CONTINUED
INVENTORY DIRECTION....NORTH
NAME: MCMULLEN HWY

COUNTY -ALLEGANY
SHA DISTRICT.....6
DATE.....12/31/99

SYSTEM	FUNCTIONAL CLASS	HWY TYPE	ACCESS CONTRL	MILEPOINT	MILEPOINT DESCRIPTION	MARKED LANES	SURFACE WIDTH/TYPE*	AADT	
PRIMARY	R	RUR-OTHER PRIN ART	UNDIVIDED	NONE	0.28	SPEED LIMIT 30 MPH	2	28I	8,950
					0.29	STRUC #1060 POTOMAC RIVER			
					0.29	WEST VIRG INIA ST/L			
					0.38	R/R #CSX 832 521 N			
				MD 135	0.41	MCCOOLE WESTERNPORT RD			
			CTL	CO 278	0.47	CHESAPEAKE AVE	2	24I	8,175
				MD 135B	0.47	MCCOOLE WESTERNPORT RD			
			UNDIVIDED		0.60		3	36I	
					0.63	SPEED LIMIT 40 MPH			
				CO 226	0.64	DORCHESTER AVE			
				MD 135A	0.90	MCCOOLE WESTERNPORT RD			
					0.90	STRUC #1059			
					1.08		2	48I	
				CO 228	1.21	BURKE HILL RD	3	36I	
			DIVIDED	MD 135A	1.35	MCCOOLE WESTERNPORT RD	3	40I	
				CO 229	1.35	RED ROCK LA			
			UNDIVIDED		1.43		3	36I	
					1.45	SPEED LIMIT 50 MPH			
				CO 232	1.66	21ST BRIDGE RD			
					1.72		2	24I	
				CO 229	1.76	RED ROCK LA			
				OP 358	2.12	NO NAME			
				OP 42	2.40	NO NAME			
				OP 42	2.44	NO NAME			
				OP 43	2.53	NO NAME			
				MD 8 30A	3.18	NO NAME			
				CO 233	3.70	DAWSON CEMETERY RD			
					4.39	STRUC #1062 DEEP HOLLOW CREEK			
					4.64	STRUC #1076 TOMS HOLLOW CREEK			
				OP 44	4.81	TOMS HOLLOW RD			
					4.87		3	36I	
				OP 45	5.17	VAN PELT DR			
					5.17	VAN PELT MEMORIAL PARK			
				OP 115	5.29	CARMAN DR			
				OP 46	5.90	MIDDLE RIDGE RD			
					5.98		2	24I	
				CO 779	6.15	WAXLER CEMETERY RD			
					6.60	STRUC #1075 MILL RUN			
					7.61	STRUC #1074 MILL RUN			
					7.87	STRUC #01 009X0 MILL RUN			
				CO 234	8.01	FORT HILL RD			
				MD 830B	8.51	NO NAME			

* A,B = UNIMPROVED; C = GRADED & DRAINED; D,E = SOIL,GRAVEL,STONE; F,G = LOW TYPE BITUMINOUS;
H,I = HIGH TYPE BITUMINOUS; J = CONCRETE; K = BRICK; L = BLOCK

STATE HIGHWAY ADMINISTRATION OF MARYLAND
HIGHWAY INFORMATION SERVICES DIVISION
DATA SUPPORT GROUP

STATE HIGHWAY LOCATION REFERENCE

ROUTE NUMBER.....US 220 CONTINUED
INVENTORY DIRECTION....NORTH
NAME: MCMULLEN HWY

COUNTY -ALLEGANY
SHA DISTRICT.....6
DATE.....12/31/99

SYSTEM	FUNCTIONAL CLASS	HWY TYPE	ACCESS CONTRL	MILEPOINT	MILEPOINT DESCRIPTION	MARKED LANES	SURFACE WIDTH/TYPE*	AADT
PRIMARY	RUR-OTHER PRIN ART	UNDIVIDED	NONE	8.64	STRUC #1058 MILL RUN	2	24I	8,175
				8.86	OP 425 COLLINS DR			
				8.92	OP 48 LILAC CT			
				8.92	OP 426 HANSEL DR			
				9.07	CO 811 CONDA WAY			10,950
				9.07	CO 235 RAWLINGS LA			
				9.20	CO 655 CHURCH ST			
				9.28	OP 427 SUN VALLEY DR			
				9.38	CO 638 LLEWELLYN AVE			
				9.40	CO 236 RAWLING HGTS DR			
				9.52	OP 428 MILLER AVE			
				9.53	OP 54 MAPLE LA			
				9.56	OP 429 MEADOW DR			
				9.76	OP 354 SKIPTON LA			
				10.06	OP 353 SUMMER FIELD LA			
				10.06	OP 430 MERRIL LA			
				10.30	OP 431 DAVIS LA			
				10.36	OP 56 BIERS LA			
				10.44	OP 58 HAWK ST			
				10.57	OP 432 EMILY ST			
				10.57	OP 433 WIL -MAR LA			
				11.42	STAIR WAY			
				11.56	POTOMAC VIEW DR			
		DIVIDED		11.70		3	36I	
	URB-OTHER PRIN ART			11.75	MD 956 SPUR TO MD 956			
				11.78	MD 956 NO NAME			12,150
				11.81	MD 956 SPUR FR MD 956			
		UNDIVIDED		11.89		2	24I	
				12.01	OAK CREST LA			
				12.06	SPEED LIMIT 40 MPH			
				12.22	OP 458 JARED RD			
				12.26	CO 237 NINERS LA			
				12.30	OP 376 TIN SHOP RD			
				12.36	CO 238 PINTO RD			
				12.54	CO 713 BARTON BLVD			
				12.75	CO 264 ROBERTSON LA			
				12.85	CO 262 STONEFIELD LA			
				12.93	CO 266 OLD LAKE DR			
				13.03	OP 65 LAURA LA			
				13.14	CO 267 LOUISE DR			
				13.17	CO 268 CEDARWOOD DR			
				13.67	CO 820 WYOMING AVE			

* A,B = UNIMPROVED; C = GRADED & DRAINED; D,E = SOIL, GRAVEL, STONE; F,G = LOW TYPE BITUMINOUS;
H,I = HIGH TYPE BITUMINOUS; J = CONCRETE; K = BRICK; L = BLOCK

STATE HIGHWAY ADMINISTRATION OF MARYLAND
HIGHWAY INFORMATION SERVICES DIVISION
DATA SUPPORT GROUP

STATE HIGHWAY LOCATION REFERENCE

ROUTE NUMBER.....US 220 CONTINUED
INVENTORY DIRECTION....NORTH
NAME: MCMULLEN HWY

COUNTY -ALLEGANY
SHA DISTRICT.....6
DATE.....12/31/99

SYSTEM	FUNCTIONAL CLASS	HWY TYPE	ACCESS CONTRL	MILEPOINT	MILEPOINT DESCRIPTION	MARKED LANES	SURFACE WIDTH/TYPE*	AADT
PRIMARY	R	URB-OTHER PRIN ART	UNDIVIDED	NONE	13.69 CO 269			
					LONE OAK LN	2	24I	12,150
					13.78			
					SPEED LIMIT 30 MPH			
					13.88 CO 241			
					LEE ST			
					13.96 CO 271			
					BELL ST			
SECONDARY					14.03 MD 53			12,750
					WINCHESTER RD			
					14.03 CO 239			
					WINCHESTER RD			
					14.13 CO 245			
					MAIN ST			
					14.16	2	32I	
					14.21 CO 248			
					POTOMAC ST			
					14.26 CO 246	2	36I	
					HOWARD ST			
					14.30 CO 249			
					WOOD ST			
					14.33 MD 636	2	32I	
					WARRIOR DR			
					14.38 CO 250			
					OAKWOOD ST			
					14.41	2	24I	
					14.45 CO 253			
					DARROWS LA			
					14.49			
					STRUC #1057 WARRIOR RUN			
					14.50 CO 256			
					PIONEER ST			
					14.57			
					SPEED LIMIT 40 MPH			
		CTL			15.12 CO 825			
					TODD DR			
					15.39 CO 824			
					TARPLEY DR			
		UNDIVIDED			15.45			
					15.66	2	29I	
					15.70			
					LINK DR (PVT RD)			
					15.74 OP 86	2	30I	
					FALL AVE			
					15.81 OP 351			
					NORWOOD AVE			
					15.88 CO 288			
					ORCHID ST			
					15.93 CO 289			
					PRIMROSE ST			
					15.96 CO 285			
					IRIS AVE			
					16.06	2	24I	
					16.11 CO 284			
					MULBERRY AVE			
					16.13 CO 293	2	30I	
					MOSS AVE			
					16.21 CO 300			
					JADE ST			
					16.24 CO 320			
					ZENNIA AVE			
					16.33 CO 298	2	24I	
					EAGLE AVE			
					16.45 CO 317			
					DIVISION AVE			
					16.60 CO 316			
					WILLOW AVE			
					16.68 OP 267			
					BUNTING ST			
					16.89 CO 315	2	30I	
					PECAN AVE			
					16.97 CO 314			
					ELM AVE			
					17.00 CO 295			
					LONG AVE			
					17.02	2	24I	
					17.04 CO 312			
					DOGWOOD AVE			

* A,B = UNIMPROVED; C = GRADED & DRAINED; D,E = SOIL, GRAVEL, STONE; F,G = LOW TYPE BITUMINOUS;
H,I = HIGH TYPE BITUMINOUS; J = CONCRETE; K = BRICK; L = BLOCK

STATE HIGHWAY ADMINISTRATION OF MARYLAND
HIGHWAY INFORMATION SERVICES DIVISION
DATA SUPPORT GROUP

STATE HIGHWAY LOCATION REFERENCE

ROUTE NUMBER.....US 220 CONTINUED
INVENTORY DIRECTION....NORTH
NAME: MCMULLEN HWY

COUNTY -ALLEGANY
SHA DISTRICT.....6
DATE.....12/31/99

SYSTEM	FUNCTIONAL CLASS	HWY TYPE	ACCESS CONTRL	MILEPOINT	MILEPOINT DESCRIPTION	MARKED LANES	SURFACE WIDTH/TYPE*	AADT
SECONDARY R	URB-OTHER PRIN ART	UNDIVIDED	NONE	17.14	CO 310 HICKORY AVE	2	24I	12,750
				17.15	CO 283 APRIL AVE			
				17.19	CO 862 N CRESAP ST	2	30I	
				17.33	CO 307 ROBINETTE AVE			
				17.39	CO 306 ASPEN AVE			
				17.45	CO 305 ASH AVE			
				17.53	CO 321 APOLLO AVE			
				17.56	CO 304 MILNOR AVE			14,125
				18.01	CO 863 UPPER POTOMAC INDUSTRIAL PARK ST			
				18.15		2	24I	
MUNICIPAL U				18.37	IN CORP LMTS CUMBERLAND	2	33I	
				18.37	END STATE MAINTENANCE			
				18.37	BEGIN MUNICIPAL MAINTENANCE			
				18.38	SPEED LIMIT 35 MPH			
				18.48		3	43I	
		DIVIDED		18.61		3	40I	
				18.70	RP 6806 RAMP 6 FR IS 68 TO US 220			
				18.72	RP 6803 RAMP 3 FR RAMP 6 TO US 220	3	63J	
				18.72	RP 6804 RAMP 4 FR US 200 TO IS 68			
				18.75		2	63J	
				18.86	IS 68 NATIONAL FREEWAY (AHEAD)			
				18.86	STRUC #1105			
				18.86	END MUNICIPAL MAINTENANCE			
				18.86	BEGIN STATE MAINTENANCE			
				18.86	MU1570 GREENE ST (AHEAD)			
				18.86	EXIT #42			
PRIMARY R	URB-MINOR ARTERIAL	UNDIVIDED		23.01	IS 68 NATIONAL FREEWAY (BACK)	2	24I	10,550
NAME: CHRISTIE RD				23.01				
				23.01	MD 144 CHRISTIE RD			
				23.01	STRUC #1099			
				23.01	EXIT #46			
				23.10	US 220A NAVES CROSS RD			
NAME: NAVES CROSS RD				23.10				
				23.14	SPEED LIMIT 40 MPH			
				23.17	CO 453 EASTMAN RD			
				23.21	RP 6807 RAMP 7 FR US 220 TO IS 68			
				23.21	RP 6804 RAMP 4 FR IS 68 TO US 220			
				23.29	RP 6806 RAMP 6 FR US 220 TO RAMP 7			
				23.40	CO 782 HIGHLAND ESTATES DR			
				23.55	CO 437 SHADES LA	2	26I	
				23.55	CO 757 MORNINGSIDE DR			
				23.67	MD 807 BEDFORD RD	2	46I	5,550
NAME: BEDFORD RD				23.67				

* A,B = UNIMPROVED; C = GRADED & DRAINED; D,E = SOIL, GRAVEL, STONE; F,G = LOW TYPE BITUMINOUS;
H,I = HIGH TYPE BITUMINOUS; J = CONCRETE; K = BRICK; L = BLOCK

STATE HIGHWAY ADMINISTRATION OF MARYLAND
HIGHWAY INFORMATION SERVICES DIVISION
DATA SUPPORT GROUP

PAGE..... 37

STATE HIGHWAY LOCATION REFERENCE

ROUTE NUMBER.....US 220 CONTINUED
INVENTORY DIRECTION....NORTH
NAME: BEDFORD RD

COUNTY -ALLEGANY
SHA DISTRICT.....6
DATE.....12/31/99

SYSTEM	FUNCTIONAL CLASS	HWY TYPE	ACCESS	MILEPOINT	MILEPOINT DESCRIPTION	MARKED LANES	SURFACE WIDTH/TYPE*	AADT
PRIMARY R	URB-MINOR ARTERIAL	UNDIVIDED	NONE	23.86 CO 802	BIEDERLACK ST	2	20I	5,550
				24.06 CO 446	KNOB RD			
				24.37 OP 170	NO NAME			
				24.48 OP 169	NO NAME			
				24.52 OP 168	LISA DR			
				24.71 OP 167	CHURCH LA			
				24.77 OP 166	THURMEL DR			
				24.83 CO 465	IOKA DR			
				24.90 CO 463	GROWDENVALE DR			
				24.94 CO 462	HANNA DR			
				25.06	PATMAR DR			
				25.36 OP 164	FRANZ LA			
				25.37 CO 793	JUDY LA			
				25.40 OP 350	CANYON AVE			
				25.45 OP 162	NO NAME			
				25.56 CO 455	BEALLS MILL RD			
				25.59 OP 161	GRANDVIEW DR			
				25.67 OP 160	LE RAE ST			
				25.68 OP 375	NO NAME			
				25.83 CO 461	ADALINE DR			
				25.93 CO 460	ACRE LA			
				25.96 OP 159	PLEASANT ST			
				26.01	STRUC #1056 PEA VINE RUN			
				26.03 CO 447	PEA VINE RUN RD			
				26.23 OP 157	TAYLOR ST			
				26.33 OP 152	HUGHES ST			
				26.87 CO 737	SMOUSES MILL RD			
				26.99 CO 459	PINE RIDGE RD			
				27.37	PENNSYLVANIA ST/L			

ROUTE NUMBER.....US 220A
INVENTORY DIRECTION....EAST
NAME: NAVES CROSS RD

SECONDARY R	URB-LOCAL	UNDIVIDED	NONE	0.00 US 220	CHRISTIE RD/NAVES CROSS RD	2	24I	
				0.04		2	30I	
				0.10 CO 454	MASON RD			

* A,B = UNIMPROVED; C = GRADED & DRAINED; D,E = SOIL, GRAVEL, STONE; F,G = LOW TYPE BITUMINOUS;
H,I = HIGH TYPE BITUMINOUS; J = CONCRETE; K = BRICK; L = BLOCK

STATE HIGHWAY ADMINISTRATION OF MARYLAND
HIGHWAY INFORMATION SERVICES DIVISION
DATA SUPPORT GROUP

PAGE..... 38

STATE HIGHWAY LOCATION REFERENCE

ROUTE NUMBER.....US 220UL
INVENTORY DIRECTION....NORTH
NAME: DEHAVEN RD

CO UNTY-ALLEGANY
SHA DISTRICT.....6
DATE12/31/99

SYSTEM	FUNCTIONAL CLASS	HWY TYPE	ACCESS CONTRL	MILEPOINT	MILEPOINT DESCRIPTION	MARKED LANES	SURFACE WIDTH/TYP E*	AADT
SECONDARY R	RUR-OTHER PRIN ART	DIVIDED	NONE	0.00 RP 6807	RAMP 7 FR MD 144 TO IS 68	2	40I	999
				0.04	SPUR TO RAMP 7			
		UNDIVIDED		0.06		2	24I	
				0.63		2	20I	
				0.70 CO 467	DEHAVEN RD			
NAME: NO NAME				3.60	PENNSYLVANIA ST/L			

ROUTE NUMBER.....MD 636
INVENTORY DIRECTION....EAST
NAME: WARRIOR DR

SECONDARY R	URB-LOCAL	UNDIVIDED	NONE	0.00 MD 53	WINCHESTER RD	2	24I	1,899
				0.02	STRUC #1072 WARRIOR RUN			
				0.27	STRUC #1061 WARRIOR RUN			
				0.28 US 220	MCMULLEN HWY			

ROUTE NUMBER.....MD 638
INVENTORY DIRECTION....NORTH
NAME: PARKERSBURG RD

SECONDARY R	URB-COLLECTOR	UNDIVIDED	NONE	0.00 MD 743	OLD NATIONAL PIKE	2	18I	2,175
				0.06	SPEED LIMIT 30 MPH			
				0.07		2	22I	
				0.21 US 40AL	NATIONAL PIKE			
				0.30 CO 142	HANSON LA			
				0.31 CO 143	HOLDSINGER RD			
				0.38		2	18I	
				0.41 CO 144	WATKINS RD			
				0.42 CO 700	PORTER RD			1,475
				0.62		2	20I	
				1.15 CO 145	PORTER CEMETERY RD			
				1.91	SNOWBIRD LA			
				1.92	BEG BR			
				1.93	R/R #CSX 832 246 V			
				1.94	END BR			
				2.06 OP 31	BROADWATER RD			
				2.21	FEMI LA			
				2.25 OP 30	NAZZERANO LA			

* A,B = UNIMPROVED; C = GRADED & DRAINED; D,E = SOIL, GRAVEL, STONE; F,G = LOW TYPE BITUMINOUS;
H,I = HIGH TYPE BITUMINOUS; J = CONCRETE; K = BRICK; L = BLOCK

PAGE..... 38

STATE HIGHWAY ADMINISTRATION OF MARYLAND
HIGHWAY INFORMATION SERVICES DIVISION
DATA SUPPORT GROUP

PAGE..... 39

STATE HIGHWAY LOCATION REFERENCE

ROUTE NUMBER.....MD 638 CONTINUED
INVENTORY DIRECTION...NORTH
NAME: PARKERSBURG RD

COUNTY -ALLEGANY
SHA DISTRICT.....6
DATE.....12/31/99

SYSTEM	FUNCTIONAL CLASS	HWY TYPE	ACCESS CONTRL	MILEPOINT	MILEPOINT	DESCRIPTION	MARKED LANES	SURFACE WIDTH/TYPE*	AADT
SECONDARY R	URB-COLLECTOR	UNDIVIDED	NONE	2.32	OP 32	BLACKBERRY LA	2	20I	1,475
				2.34	MD 36	MT SAVAGE RD			

ROUTE NUMBER.....MD 639
INVENTORY DIRECTION...EAST
NAME: WILLOWBROOK RD

SECONDARY U	URB-MINOR ARTERIAL	DIVIDED	NONE	0.00	IS 68	NATIONAL FREEWAY	2	54I	9,075
				0.00	US 40AL	BALTIMORE AVE (BACK)			
				0.00		STRUC #1093			
				0.00		EXIT #44			
				0.04	RP 6805	RAMP 5 FR MD 639 TO RAMP 4			
				0.04	RP 6803	RAMP 3 FR RAMP 6 TO MD 6 39			
				0.06	RP 6804	RAMP 4 FR MD 639 TO IS 68			
				0.06	RP 6806	RAMP 6 FR IS 68 TO MD 639			
		UNDIVIDED		0.08			2	58I	
				0.10		SPEED LIMIT 25 MPH			
				0.15	MU27 90	PINE AVE	2	24I	
				0.17	MU1540	GOLDEN LA			
				0.28		SPEED LIMIT 35 MPH			
R	RUR-MAJOR COLLECTOR			0.43		OUT CORP LMTS CUMBERLAND			
				0.46		SPEED LIMIT 45 MPH			
				0.56	MD 639B	COUNTRY CLUB RD			
				0.75		LESLIE LA			
				1.01	MD 639A	NO NAME			
				1.45	CO 440	WILLIAMS ST			

ROUTE NUMBER.....MD 639A
INVENTORY DIRECTION...NORTH
NAME: NO NAME

SECONDARY R	RUR-LOCAL	UNDIVIDED	NONE	0.00	MD 639	WILLOWBROOK RD	3	40I	
				0.05			2	40I	
				0.11			2	30I	
				0.15	MD 639A	NO NAME			
				0.26	MD 639A	NO NAME			

* A,B = UNIMPROVED; C = GRADED & DRAINED; D,E = SOIL, GRAVEL, STONE; F,G = LOW TYPE BITUMINOUS;
H,I = HIGH TYPE BITUMINOUS; J = CONCRETE; K = BRICK; L = BLOCK

PAGE..... 39

STATE HIGHWAY ADMINISTRATION OF MARYLAND
HIGHWAY INFORMATION SERVICES DIVISION
DATA SUPPORT GROUP

PAGE..... 40

STATE HIGHWAY LOCATION REFERENCE

ROUTE NUMBER.....MD 639B
INVENTORY DIRECTION...NORTH
NAME: COUNTRY CLUB RD

COUNTY -ALLEGANY
SHA DISTRICT.....6
DATE.....12/31/99

SYSTEM	FUNCTIONAL CLASS	HWY TYPE	ACCESS CONTRL	MILEPOINT	MILEPOINT DESCRIPTION	MARKED LANES	SURFACE WIDTH/TYPE*	AADT
SECONDARY R	URB-COLLECTOR	UNDIVIDED	NONE	0.00 MD 639	WILLOWBROOK RD	2	24I	999
				0.06 CO 441	OLD WILLOWBROOK RD			
				0.06 CO 471	COUNTRY CLUB RD (AHEAD)			

ROUTE NUMBER.....MD 657
INVENTORY DIRECTION...NORTH
NAME: DOUGLAS AVE

MUNICIPAL U	RUR-MAJOR COLLECTOR	UNDIVIDED	NONE	0.00 MD 36	E MAIN ST	2	30I	550
				0.00 MU8080	ALLEY #8 (BACK)			
				0.04	SPEED LIMIT 15 MPH	2	24I	
				0.22 MU 30	OLD BEECHWOOD RD			
SECONDARY R				0.29	END MUNICIPAL MAINTENANCE	2	1 9I	
NAME: SKIDS HILL RD				0.29				
				0.29	BEGIN STATE MAINTENANCE			
				0.29	OUT CORP LMTS LON ACONING			
				0.35		2	15I	
				0.40	SPEED LIMIT 25 MPH			
				0.68		2	18I	
				1.82	GARRETT CO/L			

ROUTE NUMBER.....MD 658
INVENTORY DIRECTION...NORTH
NAME: VOCKE RD

PRIMARY R	URB-OTHER PRIN ART	DIVIDED	NONE	0.00 MD 53	WINCHESTER RD	5	57I	11,875
				0.02	SPEED LIMIT 40 MPH			
				0.14 CO 324	LINDA WAY			
				0.14 CO 797	COUNTRY CLUB MALL			
				0.24		6	68I	
				0.27 OP 96	WALKER RD			
				0.27	ENT TO SHA DISTRICT #6 OFFICE			
				0.33 OP 97	VOCKE DR			
				0.40 MD 949	W BRADDOCK RD	5	58I	
				0.40 CO 331	CLUBHOUSE RD			
				0.44 RP 6804	RAMP 4 FR MD 658 TO IS 68			
				0.48 RP 6806	RAMP 6 FR IS 68 TO MD 658			
				0.51 RP 6805	RAMP 5 FR MD 658 TO RAMP 4			

* A,B = UNIMPROVED; C = GRADED & DRAINED; D,E = SOIL, GRAVEL, STONE; F,G = LOW TYPE BITUMINOUS;
H,I = HIGH TYPE BITUMINOUS; J = CONCRETE; K = BRICK; L = BLOCK

PAGE..... 40

STATE HIGHWAY ADMINISTRATION OF MARYLAND
HIGHWAY INFORMATION SERVICES DIVISION
DATA SUPPORT GROUP

PAGE..... 41

STATE HIGHWAY LOCATION REFERENCE

ROUTE NUMBER.....MD 658 CONTINUED
INVENTORY DIRECTION....NORTH
NAME: VOCKE RD

COUNTY-ALLEGANY
SHA DISTRICT.....6
DATE.....12/31/99

SYSTEM	FUNCTIONAL CLASS	HWY TYPE	ACCESS CONTRL	MILEPOINT	MILEPOINT DESCRIPTION	MARKED LANES	SURFACE WIDTH/TYPE*	AADT
PRIMARY	R	URB-OTHER PRIN ART	DIVIDED	NONE	0.51 RP 6803 RAMP 3 FR RAMP 6 TO MD 658	5	58I	11,875
					0.53	4	48I	
SECONDARY					0.56 IS 68 NATIONAL FREEWAY			
					0.56 STRUC #1106			
					0.56 EXIT #40			
					0.59 RP 6807 RAMP 7 FR IS 68 TO MD 658			
					0.61 SPUR FR MD 49			
					0.63 RP 6802 RAMP 2 FR RAMP 7 TO MD 658			
					0.63 MD 49 BRADDOCK RD			
		UNDIVIDED			0.66			
					0.67 STRUC #1063 BRADDOCK RUN			
					0.71 OP 111 LAVALE AVE			
					0.72 CO 334 SIMPSON AVE			
					0.79 CO 809 PARK AVE WEST			
					0.84 US 40AL NATIONAL PIKE/NATIONAL HWY			
					0.84 OP 136 CUPLER DR (AHEAD)			

ROUTE NUMBER.....MD 736
INVENTORY DIRECTION....SOUTH
NAME: BRADDOCK RD

SECONDARY	U	URB-MINOR ARTERIAL	UNDIVIDED	NONE	0.04 MU 442 PARK AVE #2	2	25I	2,150
					0.04 OP 436 MIDLOTHIAN RD (BACK)			
					0.16 MU 130 BOWERY ST EXT	2	24I	
					0.21 SR 36 NO NAME (ENT TO FSU ADMINISTRATION)			
					0.33 MU 133 BRADY ST			
					0.49 STRUC #1173 SAND SPRING RUN			
					0.59 SR 32 UNIVERSITY DR			
					0.62 SPEED LIMIT 25 MPH			
					1.03 SPEED LIMIT 40 MPH			
					1.05 MU 135 BRADDOCK ST	2	36I	
					1.18 RP 6802 RAMP 2 FR IS 68 TO MD 736			
					1.20 RP 6808 RAMP 8 FR MD 736 TO IS 68			
					1.21 OUT CORP LMTS FROSTBURG			
					1.21			
					1.25 RP 6807 RAMP 7 FR RAMP 2 TO MD 736			
					1.25 RP 6801 RAMP 1 FR MD 736 TO RAMP 8			
					1.31 IS 68 NATIONAL FREEWAY			
					1.31 CO 94 MIDLOTHIAN RD (BACK)			
					1.31 STRUC #1114			

R
NAME: MIDLOTHIAN RD

* A,B = UNIMPROVED; C = GRADED & DRAINED; D,E = SOIL, GRAVEL, STONE; F,G = LOW TYPE BITUMINOUS;
H,I = HIGH TYPE BITUMINOUS; J = CONCRETE; K = BRICK; L = BLOCK

PAGE..... 41

STATE HIGHWAY ADMINISTRATION OF MARYLAND
HIGHWAY INFORMATION SERVICES DIVISION
DATA SUPPORT GROUP

PAGE..... 42

STATE HIGHWAY LOCATION REFERENCE

ROUTE NUMBER.....MD 736 CONTINUED
INVENTORY DIRECTION....SOUTH
NAME: MIDLOTHIAN RD

COUNTY -ALLEGANY
SHA DISTRICT.....6
DATE.....12/31/99

SYSTEM	FUNCTIONAL CLASS	HWY TYPE	ACCESS CONTRL	MILEPOINT	MILEPOINT DESCRIPTION	MARKED LANES	SURFACE WIDTH/TYPER*	AADT
SECONDARY R	URB-MINOR ARTERIAL	UNDIVIDED	NONE	1.31	EXIT #33	2	36I	2,150

ROUTE NUMBER.....MD 743
INVENTORY DIRECTION....EAST
NAME: OLD NATIONAL PIKE

SECONDARY R	URB-LOCAL	UNDIVIDED	NONE	0.00	MD 36	GEORGES CREEK RD	2	50I	1,499
				0.05			2	22I	
				0.26	CO 124	CROMWELL ST			
				0.31		SPEED LIMIT 25 MPH			
				0.35	CO 125	SUNSET DR			
				0.35	CO 700	PORTER RD			
				0.40	CO 121	HOFFMAN HOLLOW RD			
				0.41	OP 21	NO NAME			
				0.56	CO 137	CEMETERY RD			
				0.69	CO 129	ECKHART MINES ST			
	URB-COLLECTOR			0.75	CO 137	CEMETERY RD			
	URB-LOCAL			0.89	CO 123	WASHINGTON HOLLOW RD			
				0.90	MD 638	PARKERSBURG RD			
				1.00	US 40AL	NATIONAL PIKE			

ROUTE NUMBER.....MD 807
INVENTORY DIRECTION....NORTH
NAME: BEDFORD RD

SECONDARY R	URB-MINOR ARTERIAL	DIVIDED	NONE	0.00	MU1412	FREDERICK ST (BACK)	3	56J	6,400
				0.00	MU 270	BEDFORD ST (BACK)			
				0.05			2	56J	
				0.07		CROSSOVER			
		UNDIVIDED		0.15		MD 807 (SB/L) BELFORD RD	2	22I	
				0.32	US 220	NAVES CREEK RD/BEDFORD RD			

* A,B = UNIMPROVED; C = GRADED & DRAINED; D,E = SOIL,GRAVEL,STONE; F,G = LOW TYPE BITUMINOUS;
H,I = HIGH TYPE BITUMINOUS; J = CONCRETE; K = BRICK; L = BLOCK

PAGE..... 42

STATE HIGHWAY ADMINISTRATION OF MARYLAND
HIGHWAY INFORMATION SERVICES DIVISION
DATA SUPPORT GROUP

PAGE..... 43

STATE HIGHWAY LOCATION REFERENCE

ROUTE NUMBER.....MD 830A
INVENTORY DIRECTION....SOUTH
NAME: NO NAME

COUNTY -ALLEGANY
SHA DISTRICT.....6
DATE.....12/31/99

SYSTEM	FUNCTIONAL CLASS	HWY TYPE	ACCESS CONTRL	MILEPOINT	MILEPOINT DESCRIPTION	MARKED LANES	SURFACE WIDTH/TYPE*	AADT
SECONDARY R	RUR-LOCAL	UNDIVIDED	NONE	0.00	US 220 MCMULLEN HWY	2	10E	99
				0.02	ROAD END			

ROUTE NUMBER.....MD 830B
INVENTORY DIRECTION....NORTH
NAME: NO NAME

SECONDARY R	RUR-LOCAL	UNDIVIDED	NONE	0.00	US 220 MCMULLEN HWY	2	15I	99
				0.01		2	15E	
				0.02		2	14J	
				0.04	ROAD END			

ROUTE NUMBER.....MD 831A
INVENTORY DIRECTION....NORTH
NAME: OLD MT SAVAGE RD

SECONDARY R	URB-LOCAL	UNDIVIDED	NONE	0.00	US 40AL NATIONAL HWY	2	24I	599
				0.03		2	20I	
				0.05	SPEED LIMIT 30 MPH			
				0.06	STRUC #1002 BRADDOCK RUN			
				0.07	CO 381 GREENPOINT RD			
				0.17	R/R #CSX 832 238 D			
				0.28	CO 769 LIONZ LA			
				0.34	OP 440 BRADDOUR RD			
				0.46	MD 831I DAKOTA AVE	2	30I	
NAME: DAKOTA AVE				0.46				
				0.46	CO 728 DAKOTA ST			
				0.48	MD 36 MT SAVAGE RD			

ROUTE NUMBER.....MD 831B
INVENTORY DIRECTION....NORTH
NAME: OLD MOUNT SAVAGE RD

SECONDARY R	URB-LOCAL	UNDIVIDED	NONE	0.00	ROAD END	2	16H	99
				0.03	MD 36C HOMEWOOD ST	2	22H	
				0.03	CO 421 HOMEWOOD ST			

* A,B = UNIMPROVED; C = GRADED & DRAINED; D,E = SOIL, GRAVEL, STONE; F,G = LOW TYPE BITUMINOUS;
H,I = HIGH TYPE BITUMINOUS; J = CONCRETE; K = BRICK; L = BLOCK

STATE HIGHWAY ADMINISTRATION OF MARYLAND
HIGHWAY INFORMATION SERVICES DIVISION
DATA SUPPORT GROUP

STATE HIGHWAY LOCATION REFERENCE

ROUTE NUMBER.....MD 831B CONTINUED
INVENTORY DIRECTION...NORTH
NAME: OLD MOUNT SAVAGE RD

COUNTY -ALLEGANY
SHA DISTRICT.....6
DATE.....12/31/99

SYSTEM	FUNCTIONAL CLASS	HWY TYPE	ACCESS CONTRL	MILEPOINT	MILEPOINT DESCRIPTION	MARKED LANES	SURFACE WIDTH/TYPE*	AADT
SECONDARY R	URB-LOCAL	UNDIVIDED	NONE	0.08 CO 868	IOWA DR	2	16H	99
				0.11	ROAD END			

ROUTE NUMBER.....MD 831C
INVENTORY DIRECTION...NORTH
NAME: KREIGBAUM RD

SECONDARY R	URB-LOCAL	UNDIVIDED	NONE	0.00 MD 36	MT SAVAGE RD	2	20I	699
				0.00 CO 408	PROENTY RD (BACK)			
				0.01 MD 831H	NO NAME			
				0.03	SPEED LIMIT 25 MPH			
				0.12 OP 450	KLINE DR			
				0.43 CO 410	CONCORD DR			
				0.50 CO 411	WHITEHAIR ST			
				0.61 CO 412	DENNY DR			
				0.64 CO 416	SUDER LA			
				0.72 MD 35	ELLERSLIE RD			
				0.78 CO 417	CORRIGAN DR			
				0.83 CO 419	BEACHVIEW DR			
				0.86	STRUC #1003 JENNINGS RUN			
				0.90 MD 36	MT SAVAGE RD			
				0.90 CO 658	CASH VALLEY DR (AHEAD)			

ROUTE NUMBER.....MD 831D
INVENTORY DIRECTION...NORTH
NAME: PORTERTOWN RD

SECONDARY R	URB-LOCAL	UNDIVIDED	NONE	0.00 MD 36	MT SAVAGE RD	2	22I	199
				0.08	SPEED LIMIT 35 MPH			
				0.37 MD 36	MT SAVAGE RD			

ROUTE NUMBER.....MD 831F
INVENTORY DIRECTION...EAST
NAME: NO NAME

SECONDARY R	RUR-LOCAL	UNDIVIDED	NONE	0.00	ROAD END	2	22I	99
-------------	-----------	-----------	------	------	----------	---	-----	----

* A,B = UNIMPROVED; C = GRADED & DRAINED; D,E = SOIL, GRAVEL, STONE; F,G = LOW TYPE BITUMINOUS;
H,I = HIGH TYPE BITUMINOUS; J = CONCRETE; K = BRICK; L = BLOCK

STATE HIGHWAY ADMINISTRATION OF MARYLAND
HIGHWAY INFORMATION SERVICES DIVISION
DATA SUPPORT GROUP

PAGE... 45

STATE HIGHWAY LOCATION REFERENCE

ROUTE NUMBER.....MD 831F CONTINUED
INVENTORY DIRECTION....EAST
NAME: NO NAME

COUNTY -ALLEGANY
SHA DISTRICT.....6
DATE.....12/31/99

SYSTEM	FUNCTIONAL CLASS	HWY TYPE	ACCESS CONTRL	MILEPOINT	MILEPOINT DESCRIPTION	MARKED LANES	SURFACE WIDTH/TYPE*	AADT
SECONDARY R	RUR-LOCAL	UNDIVIDED	NONE	0.04 MD 47	BARRELVILLE RD	2	22I	99

ROUTE NUMBER.....MD 831G
INVENTORY DIRECTION....NORTH
NAME: NO NAME

SECONDARY R	URB-LOCAL	UNDIVIDED	NONE	0.00	ROAD END	2	10I	
				0.12 MD 936	GEORGES CREEK RD			

ROUTE NUMBER.....MD 831H
INVENTORY DIRECTION....WEST
NAME: NO NAME

SECONDARY R	URB-LOCAL	UNDIVIDED	NONE	0.00 MD 831C	KREIGBAUM RD	2	20I	
				0.02 OP 451	KLINE DR			
				0.07	ROAD END			

ROUTE NUMBER.....MD 831I
INVENTORY DIRECTION....NORTH
NAME: DAKOTA AVE

SECONDARY R	URB-LOCAL	UNDIVIDED	NONE	0.00 MD 831A	OLD MT SAVAGE RD/DAKOTA AVE	2	21I	
				0.00 CO 728	DAKOTA ST			
				0.04	ROAD END			

ROUTE NUMBER.....MD 935
INVENTORY DIRECTION....NORTH
NAME: LEGISLATIVE RD

SECONDARY R	RUR-MINOR COLLECTOR	UNDIVIDED	NONE	0.00 MD 36	GEORGES CREEK RD	2	30I	3,599
				0.00 CO 14	SUGAR MAPLE RD (BACK)			
				0.02 CO 13	BERRYS LA			
				0.04 CO 9	REYNOLDS RD	2	20I	
				0.17	SPEED LIMIT 25 MPH			

* A,B = UNIMPROVED; C = GRADED & DRAINED; D,E = SOIL, GRAVEL, STONE; F,G = LOW TYPE BITUMINOUS;
H,I = HIGH TYPE BITUMINOUS; J = CONCRETE; K = BRICK; L = BLOCK

STATE HIGHWAY ADMINISTRATION OF MARYLAND
HIGHWAY INFORMATION SERVICES DIVISION
DATA SUPPORT GROUP

PAGE..... 46

STATE HIGHWAY LOCATION REFERENCE

ROUTE NUMBER.....MD 935 CONTINUED
INVENTORY DIRECTION....NORTH
NAME: LEGISLATIVE RD

COUNTY -ALLEGANY
SHA DISTRICT.....6
DATE.....12/31/99

SYSTEM	FUNCTIONAL CLASS	HWY TYPE	ACCESS CONTRL	MILEPOINT	MILEPOINT DESCRIPTION	MARKED LANES	SURFACE WIDTH/TYPE*	AADT
SECONDARY U	RUR-MINOR COLLECTOR	UNDIVIDED	NONE	0.28	STRUC #1020 MOORES RUN	2	20I	3,599
				0.28	IN CORP LMTS BARTON			
				0.30	OP 416 MOWBRAY RD			
				0.32	MU 186 PIEDMONT CT			
				0.39	MU 187 POTOMAC HOLLOW RD			
				0.45	MU 60 C ST	2	28I	
				0.53		2	22I	
				0.54	STRUC #1019 GEORGES CREEK			
				0.57	MU 230 WATER ST			
				0.60	MU 200 N EUTAW ST			
				0.60	MU 201 S EUTAW ST			
				0.64	MU 190 S RAILROAD ST	2	25I	
				0.71	MU 170 MILL ST			
				0.76	MU8010 ALLEY 1			
				0.77	MU 240 RAILROAD ST			
				0.78	R/R #CSX 832 538 S			
				0.79	OP 405 LEGION RD			
				0.79	MU 20 B ST			
				0.81	MU 50 BRADLEY ST			
				0.82	MU 51 BRADLEY ST			
				0.84		2	26I	
				0.85	MU 150 LATROBE ST			
				0.92	MU 30 BARTLETT ST			
				0.95	STRUC #1018 BUTCHER RUN	2	20I	
				1.01	MU9020 B ALLEY			
				1.02	MU 210 WALNUT ST	2	25I	
				1.12	CO 857 TAKOMA DR			
				1.22	MU 185 OAK ST			
				1.25	SPEED LIMIT 40 MPH			
R				1.44	OUT CORP LMTS BARTON			
				1.65	CO 28 LAUREL RUN RD	2	20I	
				1.65	CO 688 WATERSIDE ST			
				1.65	CO 857 TAKOMA DR			
				1.80	STRUC #1017 GEORGES CREEK			
				1.90	CO 37 ROYALE LA			
				1.91	CO 32 MOSCOW ST			
				1.95	CO 38 RAINBOW LA			
				2.00	CO 39 RED ROSE LA			
				2.04	MD 935A NO NAME			
				2.21	SPEED LIMIT 25 MPH			
				2.30	STRUC #1016 GEORGES CREEK			
				2.50	CO 40 MINE ST			

* A,B = UNIMPROVED; C = GRADED & DRAINED; D,E = SOIL, GRAVEL, STONE; F,G = LOW TYPE BITUMINOUS;
H,I = HIGH TYPE BITUMINOUS; J = CONCRETE; K = BRICK; L = BLOCK

PAGE..... 46

STATE HIGHWAY ADMINISTRATION OF MARYLAND
HIGHWAY INFORMATION SERVICES DIVISION
DATA SUPPORT GROUP

PAGE..... 47

STATE HIGHWAY LOCATION REFERENCE

ROUTE NUMBER.....MD 935 CONTINUED
INVENTORY DIRECTION...NORTH
NAME: LEGISLATIVE RD

COUNTY -ALLEGANY
SHA DISTRICT.....6
DATE.....12/31/99

SYSTEM	FUNCTIONAL CLASS	HWY TYPE	ACCESS CONTRL	MILEPOINT	MILEPOINT DESCRIPTION	MARKED LANES	SURFACE WIDTH/TYPE*	AADT
SECONDARY R	RUR-MINOR COLLECTOR	UNDIVID	NONE	2.58 CO 42	NIKEP LA	2	20 I	3,599
				2.76		2	22I	
				2.97		2	40I	
				2.99 MD 36	GEORGES CREEK RD			

ROUTE NUMBER.....MD 935A
INVENTORY DIRECTION...EAST
NAME: NO NAME

SECONDARY R	RUR-LOCAL	UNDIVID	NONE	0.00 MD 935	LEGISLATIVE RD	2	20I	3,299
				0.10 MD 36	GEORGES CREEK RD			

ROUTE NUMBER.....MD 936
INVENTORY DIRECTION...NORTH
NAME: GEORGES CREEK RD

SECONDARY U	RUR-MAJOR COLLECTOR	UNDIVID	NONE	0.00 MU 50	CHURCH ST	2	20I	1,625
				0.00 MU 55	GEORGES CREEK RD (BACK)			
				0.01 MU 150	WILSON RD			
				0.01 MU 120	PARSONAGE RD			
R				0.11	OUT CORP LMTS MIDLAND			
				0.18	SPEED LIMIT 50 MPH			
				0.21		2	22I	
				0.33		2	25I	
				0.57		2	22 I	
	RUR-MINOR COLLECTOR			0.97 CO 70	KLONDIKE RD			
				1.03 CO 86	OCEAN HILL RD			
				2.54 CO 681	CABIN RUN RD			
				2.56	SPEED LIMIT 35 MPH			
	URB-COLLECTOR			2.81 CO 74	SHAFT RD			1,875
				2.83 CO 104	SLOAN AVE			
				2.90 CO 105	KERR RD			
				3.20		2	24I	
				3.32 IS 68	NATIONAL FREEWAY			
				3.32	STRUC #1113			
				3.50 MD 831G	NO NAME			
				3.52		2	22I	
				3.78 CO 699	WELSH HILL RD			

* A,B = UNIMPROVED; C = GRADED & DRAINED; D,E = SOIL, GRAVEL, STONE; F,G = LOW TYPE BITUMINOUS;
H,I = HIGH TYPE BITUMINOUS; J = CONCRETE; K = BRICK; L = BLOCK

PAGE..... 47

STATE HIGHWAY ADMINISTRATION OF MARYLAND
HIGHWAY INFORMATION SERVICES DIVISION
DATA SUPPORT GROUP

PAGE..... 48

STATE HIGHWAY LOCATION REFERENCE

ROUTE NUMBER.....MD 936 CONTINUED
INVENTORY DIRECTION....NORTH
NAME: GEORGES CREEK RD

COUNTY -ALLEGANY
SHA DISTRICT.....6
DATE.....12/31/99

SYSTEM	FUNCTIONAL CLASS	HWY TYPE	ACCESS CONTRL	MILEPOINT	MILEPOINT DESCRIPTION	MARKED LANES	SURFACE WIDTH/TYPE*	AADT
SECONDARY R	URB-COLLECTOR	UNDIVIDED	NONE	3.78	CO 846 CHERRY LA	2	22I	1,875
				3.79	OP 151 NO NAME			
				3.99	CO 148 MARTIN RUN RD			
				4.13	CO 152 AVENUE A			
				4.23	OP 25 TROUTMAN LA			
				4.28	CO 149 POWELLS LA			
				4.30	SPEED LIMIT 25 MPH			
				4.33	CO 150 THIRD ST			
				4.39	CO 153 GRAHAM ST			
				4.40	CO 155 WALNUT ST			
				4.48	CO 833 GLENN ST			
NAME: GRANT ST				4.62	MU 270 GREENE ST			
U				4.65	IN CORP LMITS FROSTBURG			
				4.75		2	21I	
				4.81	MU 110 BLAIR ST	2	27I	
				4.85	MU8070 ALLEY #7			
				4.89	MU 370 MCCULLOH ST			
				4.93	MU8010 ALLEY #1			
				4.96	MU 550 WASHINGTON ST			
				5.00	MU 380 MECHANIC ST			
				5.04	US 40AL MAIN ST			
				5.04	MU 260 GRANT ST (AHEAD)			

ROUTE NUMBER.....MD 937
INVENTORY DIRECTION....NORTH
NAME: MAIN ST

MUNICIPAL U	RUR-LOCAL	UNDIVIDED	NONE	0.00	MD 135 CHURCH ST	2	28I	1,099
				0.00	MU 300 MARYLAND ST			
				0.00	BEGIN MUNICIPAL MAINTENANCE			
				0.01	SPUR FR MD 135			
				0.02	MU8000 BANK ALLEY			
				0.08	MU 111 VICTORY POST DR			
				0.20	MU 350 OAKVIEW DR	2	22I	
				0.28		2	20I	
				0.30	MU 360 PHILOS AVE			
				0.36	STRUC #1022 GEORGES CREEK	2	24I	
				0.41	MU 260 LINCOLN DR			
				0.46		2	22I	
				0.50	MU 450 ROSS ST			

* A,B = UNIMPROVED; C = GRADED & DRAINED; D,E = SOIL, GRAVEL, STONE; F,G = LOW TYPE BITUMINOUS;
H,I = HIGH TYPE BITUMINOUS; J = CONCRETE; K = BRICK; L = BLOCK

PAGE..... 48

STATE HIGHWAY ADMINISTRATION OF MARYLAND
HIGHWAY INFORMATION SERVICES DIVISION
DATA SUPPORT GROUP

STATE HIGHWAY LOCATION REFERENCE

ROUTE NUMBER.....MD 937 CONTINUED
INVENTORY DIRECTION....NORTH
NAME: MAIN ST

COUNTY -ALLEGANY
SHA DISTRICT.....6
DATE.....12/31/99

SYSTEM	FUNCTIONAL CLASS	HWY TYPE	ACCESS CONTRL	MILEPOINT	MILEPOINT DESCRIPTION	MARKED LANES	SURFACE WIDTH/TYPE*	AADT
MUNICIPAL U	RUR-LOCAL	UNDIVIDED	NONE	0.50 MU 510	WAVERLY ST	2	22I	1,099
				0.65 MU 230	KOLBERGES HILL RD	2	20I	
				0.66	SPEED LIMIT 25 MPH			
				0.75 MU 230	KOLBERGES HILL RD			
SECONDARY R				1.07	OUT CORP LMTS WESTERNPORT			
				1.07	END MUNICIPAL MA INTENANCE			
				1.07	BEGIN STATE MAINTENANCE			
				1.53 MD 36	GEORGES CREEK RD			

ROUTE NUMBER.....MD 939
INVENTORY DIRECTION....NORTH
NAME: NO NAME

SECONDARY R	RUR-LOCAL	UNDIVIDED	NONE	0.00 MD 36	GEORGES CREEK RD	2	24I	
				0.01	ROAD END			

ROUTE NUMBER.....MD 942
INVENTORY DIRECTION....NORTH
NAME: BRIDGE ST

SECONDARY U	URB-MINOR ARTERIAL	UNDIVIDED	NONE	0.00	WEST VIRGINIA ST/L	2	28I	999
				0.00	BEG BR			
				0.03	STRUC #1066 POTOMAC RIVER			
				0.06	END BR			
				0.06 MU 435	BRIDGE ST (AHEAD)			

ROUTE NUMBER.....MD 948AD
INVENTORY DIRECTION....NORTH
NAME: PLEASANT VALLEY RD

SECONDARY R	RUR-MINOR COLLECTOR	UNDIVIDED	NONE	0.00 MD 144	NATIONAL PIKE	2	22I	999
				0.03 RP 6804	RAMP 4 FR MD 948 AD TO IS 68			
				0.03 RP 6806	RAMP 6 FR IS 68 TO MD 948 AD			
				0.07 IS 68	NATIONAL FREEWAY			
				0.07	STRUC #1150			
				0.07	EXIT #50			

* A,B = UNIMPROVED; C = GRADED & DRAINED; D,E = SOIL, GRAVEL, STONE; F,G = LOW TYPE BITUMINOUS;
H,I = HIGH TYPE BITUMINOUS; J = CONCRETE; K = BRICK; L = BLOCK

STATE HIGHWAY ADMINISTRATION OF MARYLAND
HIGHWAY INFORMATION SERVICES DIVISION
DATA SUPPORT GROUP

PAGE..... 50

STATE HIGHWAY LOCATION REFERENCE

ROUTE NUMBER.....MD 948AD CONTINUED
INVENTORY DIRECTION....NORTH
NAME: PLEASANT VALLEY RD

COUNTY -ALLEGANY
SHA DISTRICT.....6
DATE.....12/31/99

SYSTEM	FUNCTIONAL CLASS	HWY TYPE	ACCESS CONTRL	MILEPOINT	MILEPOINT DESCRIPTION	MARKED LANES	SURFACE WIDTH/TYPE*	AADT
SECONDARY R	RUR-MINOR COLLECTOR	UNDIVIDED	NONE	0.13		3	36I	999
				0.14	RP 6802 RAMP 2 FR IS 68 TO MD 948 AD			
				0.14	RP 6808 RAMP 8 FR MD 948 AD TO IS 68			
				0.20	SR 28 LAKEVIEW DR (AHEAD)			
				0.20	CO 481 PLEASANT VALLEY RD			

ROUTE NUMBER.....MD 948AE
INVENTORY DIRECTION....SOUTH
NAME: ROCKY GAP RD

SECONDARY R	RUR-LOCAL	UNDIVIDED	NONE	2.42	CO 457 ROCKY GAP RD (BACK)	2	20I	
				2.56	IS 68 NATIONAL FREEWAY			
				2.56	STRUC #1151			
				2.60	MD 144 NATIONAL PIKE			

ROUTE NUMBER.....MD 948AF
INVENTORY DIRECTION....NORTH
NAME: JEFFRIES RD

SECONDARY R	RUR-LOCAL	UNDIVIDED	NONE	0.62	CO 472 JEFFRIES RD (BACK)	2	22I	204
				0.75	IS 68 NATIONAL FREEWAY			
				0.75	STRUC #1155			
				0.91	CO 472 JEFFRIES RD (AHEAD)			

ROUTE NUMBER.....MD 948AL
INVENTORY DIRECTION....SOUTH
NAME: MV SMITH RD

SECONDARY R	RUR-MINOR COLLECTOR	UNDIVIDED	NONE	1.53	CO 570 M V SMITH RD (BACK)	2	24I	999
				1.58	SPEED LIMIT 40 MPH			
				1.65	RP 6808 RAMP 8 FR MD 948 AL TO IS 68			
				1.66	RP 6807 RAMP 7 FR IS 68 TO MD 948 AL			
	RUR-LOCAL			1.80	IS 68 NATIONAL FREEWAY			
				1.80	STRUC #1130			
				1.80	EXIT #64			
				1.86	RP 6806 RAMP 6 FR IS 68 TO MD 948 AL			

* A,B = UNIMPROVED; C = GRADED & DRAINED; D,E = SOIL, GRAVEL, STONE; F,G = LOW TYPE BITUMINOUS;
H,I = HIGH TYPE BITUMINOUS; J = CONCRETE; K = BRICK; L = BLOCK

PAGE..... 50

STATE HIGHWAY ADMINISTRATION OF MARYLAND
HIGHWAY INFORMATION SERVICES DIVISION
DATA SUPPORT GROUP

STATE HIGHWAY LOCATION REFERENCE

ROUTE NUMBER.....MD 948AL CONTINUED
INVENTORY DIRECTION....SOUTH
NAME: MV SMITH RD

COUNTY -ALLEGANY
SHA DISTRICT.....6
DATE.....12/31/99

SYSTEM	FUNCTIONAL CLASS	HWY TYPE	ACCESS CONTRL	MILEPOINT	MILEPOINT DESCRIPTION	MARKED LANES	SURFACE WIDTH/TYP*	AADT
SECONDARY R	RUR-LOCAL	UNDIVIDED	NONE	1.86 RP 6804	RAMP 4 FR MD 948 AL TO IS 68	2	24I	
				1.90 SR 33	FORESTY CT	2	20I	
				2.00 SR 10	GREEN RIDGE STATE FOREST	2	34I	
				2.02 CO 570	M V SMITH RD (AHEAD)			

ROUTE NUMBER.....MD 948AM
INVENTORY DIRECTION....WEST
NAME: FLINTSTONE DR

SECONDARY R	RUR-LOCAL	UNDIVIDED	NONE	0.00 CO 740	BLACK VALLEY RD (BACK)	2	22I	
				0.00 CO 505	FLINTSTONE CREEK RD			
				0.00 MD 948AO	BLACK VALLEY RD			
				0.13	ENT TO PARK & RIDE			
				0.25 RP 6805	RAMP 5 FR IS 68 TO MD 948 AM			
				0.25	EXIT #56			
				0.26 RP 6807	RAMP 7 FR MD 948 AM TO IS 68			
				0.61	ROAD END			

ROUTE NUMBER.....MD 948AO
INVENTORY DIRECTION....SOUTH
NAME: BLACK VALLEY RD

SECONDARY R	RUR-MINOR COLLECTOR	UNDIVIDED	NONE	0.00 CO 505	FLINTSTONE CREEK RD (BACK)	2	20I	999
				0.00 CO 740	BLACK VALL EY RD			
				0.00 MD 948AM	FLINTSTONE DR			
				0.19 IS 68	NATIONAL FREEWAY	2	24I	
				0.19	STRUC #1077			
				0.31 CO 848	MURLEYS BRANCH RD (AHEAD)			
				0.31 MD 144	OLD NATIONAL PIKE			

ROUTE NUMBER.....MD 948C
INVENTORY DIRECTION....NORTH
NAME: NO NAME

SECONDARY R	RUR-LOCAL	UNDIVIDED	NONE	0.00 MD 144	NATIONAL PIKE	2	26I	
				0.02 RP 6807	RAMP 7 FR MD 948 C TO IS 68	2	22I	

* A,B = UNIMPROVED; C = GRADED & DRAINED; D,E = SOIL, GRAVEL, STONE; F,G = LOW TYPE BITUMINOUS;
H,I = HIGH TYPE BITUMINOUS; J = CONCRETE; K = BRICK; L = BLOCK

STATE HIGHWAY ADMINISTRATION OF MARYLAND
HIGHWAY INFORMATION SERVICES DIVISION
DATA SUPPORT GROUP

PAGE..... 52

STATE HIGHWAY LOCATION REFERENCE

ROUTE NUMBER.....MD 948C CONTINUED
INVENTORY DIRECTION....NORTH
NAME: NO NAME

COUNTY -ALLEGANY
SHA DISTRICT.....6
DATE.....12/31/99

SYSTEM	FUNCTIONAL CLASS	HWY TYPE	ACCESS CONTRL	MILEPOINT	MILEPOINT DESCRIPTION	MARKED LANES	SURFACE WIDTH/TYPE*	AADT
SECONDARY R	RUR-LOCAL	UNDIVIDED	NONE	0.15		2	14I	
				0.17		2	12E	
				0.39	ROAD END			

ROUTE NUMBER.....MD 948M
INVENTORY DIRECTION....WEST
NAME: W WILSON RD

SECONDARY R	RUR-LOCAL	UNDIVIDED	NONE	0.00	MD 144 NATIONAL PIKE	2	22I	99
				0.07		2	22H	
				0.37		2	28H	
				0.44	CO 501 W WILSON RD (AHEAD)			
				0.44	CO 502 STREET RD			

ROUTE NUMBER.....MD 948Y
INVENTORY DIRECTION....NORTH
NAME: HIGH GERMANY RD

SECONDARY R	RUR-LOCAL	UNDIVIDED	NONE	0.00	US 40SC NATIONAL PIKE	2	24I	
				0.03	RP 6806 RAMP 6 FR IS 68 TO MD 948 Y			
				0.03	RP 6804 RAMP 4 FR MD 948 Y TO IS 68			
				0.07	IS 68 NATIONAL FREEWAY			
				0.07	STRUC #1128			
				0.07	EXIT #72			
				0.11	RP 6802 RAMP 2 FR IS 68 TO MD 948 Y			
				0.29	RP 6808 RAMP 8 FR MD 948 Y TO IS 68			
				0.35	CO 601 EARTH RD			
				0.37	STRUC #W0011 SIDELING HILL CREEK			
				0.37	WASHINGTON CO/L			

ROUTE NUMBER.....MD 949
INVENTORY DIRECTION....NORTH
NAME: W BRADDOCK RD

SECONDARY R	URB-LOCAL	UNDIVIDED	NONE	0.00	MD 658 VOCKE RD	2	24I	99
				0.00	CO 331 CLUBHOUSE RD (BACK)			

* A,B = UNIMPROVED; C = GRADED & DRAINED; D,E = SOIL, GRAVEL, STONE; F,G = LOW TYPE BITUMINOUS;
H,I = HIGH TYPE BITUMINOUS; J = CONCRETE; K = BRICK; L = BLOCK

PAGE..... 52

STATE HIGHWAY ADMINISTRATION OF MARYLAND
HIGHWAY INFORMATION SERVICES DIVISION
DATA SUPPORT GROUP

PAGE..... 53

STATE HIGHWAY LOCATION REFERENCE

ROUTE NUMBER.....MD 949 CONTINUED
INVENTORY DIRECTION...NORTH
NAME: W BRADDOCK RD

COUNTY -ALLEGANY
SHA DISTRICT.....6
DATE.....12/31/99

SYSTEM	FUNCTIONAL CLASS	HWY TYPE	ACCESS CONTRL	MILEPOINT	MILEPOINT DESCRIPTION	MARKED LANES	SURFACE WIDTH/TYPE*	AADT
SECONDARY R	URB-LOCAL	UNDIVIDED	NONE	0.05	SPEED LIMIT 30 MPH	2	24I	99
				0.56	ROAD END			

ROUTE NUMBER.....MD 949A
INVENTORY DIRECTION...EAST
NAME: NO NAME

SECONDARY R	URB-LOCAL	UNDIVIDED	NONE	0.00	MD 53 WINCHESTER RD	2	26I	
				0.12	ROAD END			

ROUTE NUMBER.....MD 951
INVENTORY DIRECTION...NORTH
NAME: VINE ST

SECONDARY R	URB-LOCAL	UNDIVIDED	NONE	0.00	MD 53 WINCHESTER RD	2	18I	99
				0.00	OP 444 MRI RD (BACK)			
				0.02	OP 85 OLEANDER DR	2	20I	
				0.07	CO 280 FERN ST			
				0.21	OP 84 VINE ST			
				0.23	MD 53 WINCHESTER RD			

ROUTE NUMBER.....MD 952
INVENTORY DIRECTION...NORTH
NAME: HILLCREST DR

SECONDARY R	URB-LOCAL	UNDIVIDED	NONE	0.00	RP 6807 RAMP 7 FR IS 68 TO MD 952	2	24I	
				0.00	RP 6808 RAMP 8 FR MD 952 TO IS 68			
				0.04	OP 174 NO NAME			
				0.07		2	20I	
				0.12	BEG BR	2	22J	
				0.14	IS 68 NATIONAL FREEWAY			
				0.14	STRUC #1081			
				0.14	EXIT #45			
				0.16	END BR	2	20I	
				0.17	OP 175 NO NAME			
				0.17	MD 952 A NO NAME			

* A,B = UNIMPROVED; C = GRADED & DRAINED; D,E = SOIL, GRAVEL, STONE; F,G = LOW TYPE BITUMINOUS;
H,I = HIGH TYPE BITUMINOUS; J = CONCRETE; K = BRICK; L = BLOCK

PAGE..... 53

STATE HIGHWAY ADMINISTRATION OF MARYLAND
HIGHWAY INFORMATION SERVICES DIVISION
DATA SUPPORT GROUP

PAGE..... 54

STATE HIGHWAY LOCATION REFERENCE

ROUTE NUMBER.....MD 952 CONTINUED
INVENTORY DIRECTION....NORTH
NAME: HILLCREST DR

COUNTY -ALLEGANY
SHA DISTRICT.....6
DATE..... 12/31/99

SYSTEM	FUNCTIONAL CLASS	HWY TYPE	ACCESS CONTRL	MILEPOINT	MILEPOINT DESCRIPTION	MARKED LANES	SURFACE WIDTH/TYPE*	A ADT
SECONDARY R	URB-LOCAL	UNDIVIDED	NONE	0.22 RP 6804	RAMP 4 FR MD 952 TO IS 68	2	20I	
				0.22 RP 6806	RAMP 6 FR IS 68 TO MD 952			
				0.31 OP 176	NO NAME (AHEAD)			

ROUTE NUMBER.....MD 952A
INVENTORY DIRECTION....EAST
NAME: NO NAME

SECONDARY R	URB-LOCAL	UNDIVIDED	NONE	0.00 MD 952	HILLCREST DR	2	20I	
				0.00 OP 175	NO NAME			
				0.08		2	16I	
				0.11		2	20I	
				0.18		2	10I	
				0.37	ROAD END			

ROUTE NUMBER.....MD 956
INVENTORY DIRECTION....EAST
NAME: NO NAME

SECONDARY R	RUR-MAJOR COLLECTOR	UNDIVIDED	NONE	0.00 US 220	MCMULLEN HWY	2	30I	6,875
				0.02	SPURS TO & FR US 220	2	24I	
				0.19	SPEED LIMIT 35 MPH			
				0.28	BEG BR			
				0.29	R/R #CSX 144 711 T			
				0.30	R/R #CSX 832 496 H			
				0.30	STRUC #1097			
				0.33	END BR			
				0.43	BEG BR			
				0.48	STRUC #1098 POTOMAC RIVER			
				0.48	WEST VIRGINIA ST/L			
				0.53	END STRUCTURE IN WEST VIRGINIA			

* A,B = UNIMPROVED; C = GRADED & DRAINED; D,E = SOIL, GRAVEL, STONE; F,G = LOW TYPE BITUMINOUS;
H,I = HIGH TYPE BITUMINOUS; J = CONCRETE; K = BRICK; L = BLOCK

