

1999

Calendar Year

**HIGHWAY LOCATION REFERENCE
ALL INTERSECTIONS**

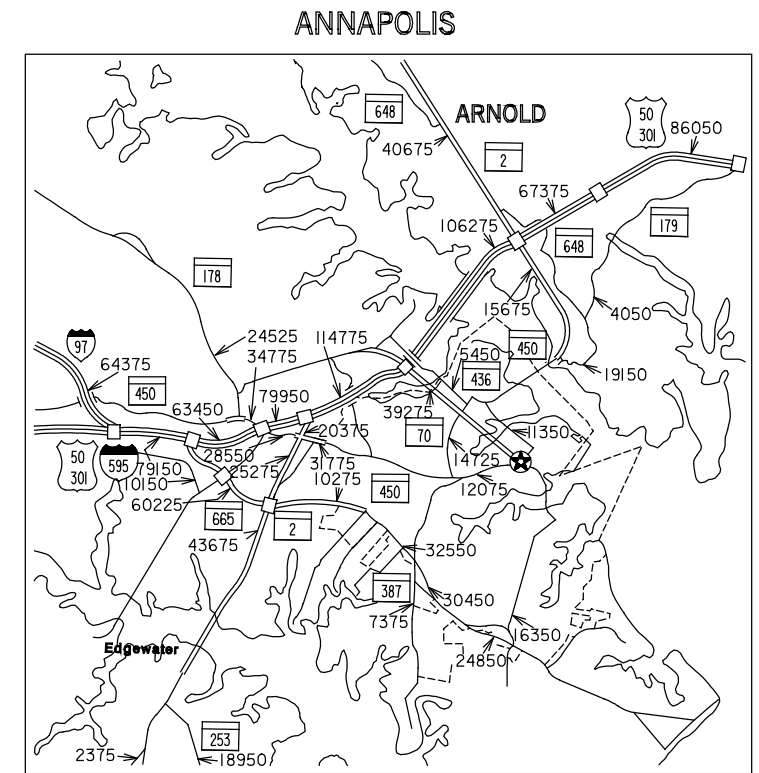
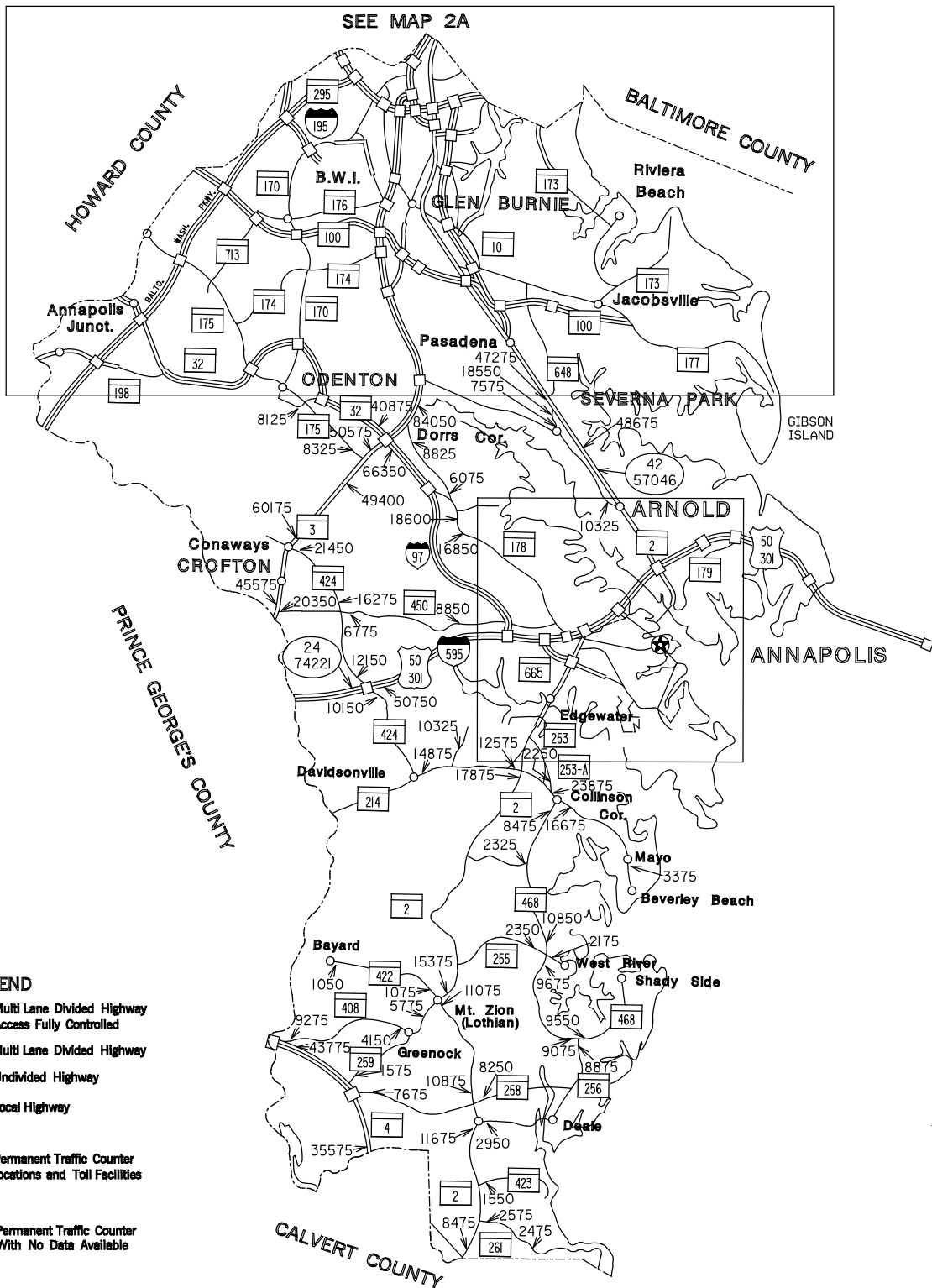
Data as of December 31, 1999

**ANNE ARUNDEL
COUNTY**

SHA DISTRICT #5

AA





ANNE ARUNDEL COUNTY TRAFFIC VOLUME MAP 1999

ANNUAL AVERAGE DAILY TRAFFIC
PREPARED BY THE
Maryland Department of Transportation
STATE HIGHWAY ADMINISTRATION

0 4 MILES

LEGEND

- ==== Multi Lane Divided Highway
Access Fully Controlled
- ==== Multi Lane Divided Highway
- Undivided Highway
- Local Highway

Counter Stations

42
56329

Permanent Traffic Counter
Locations and Toll Facilities

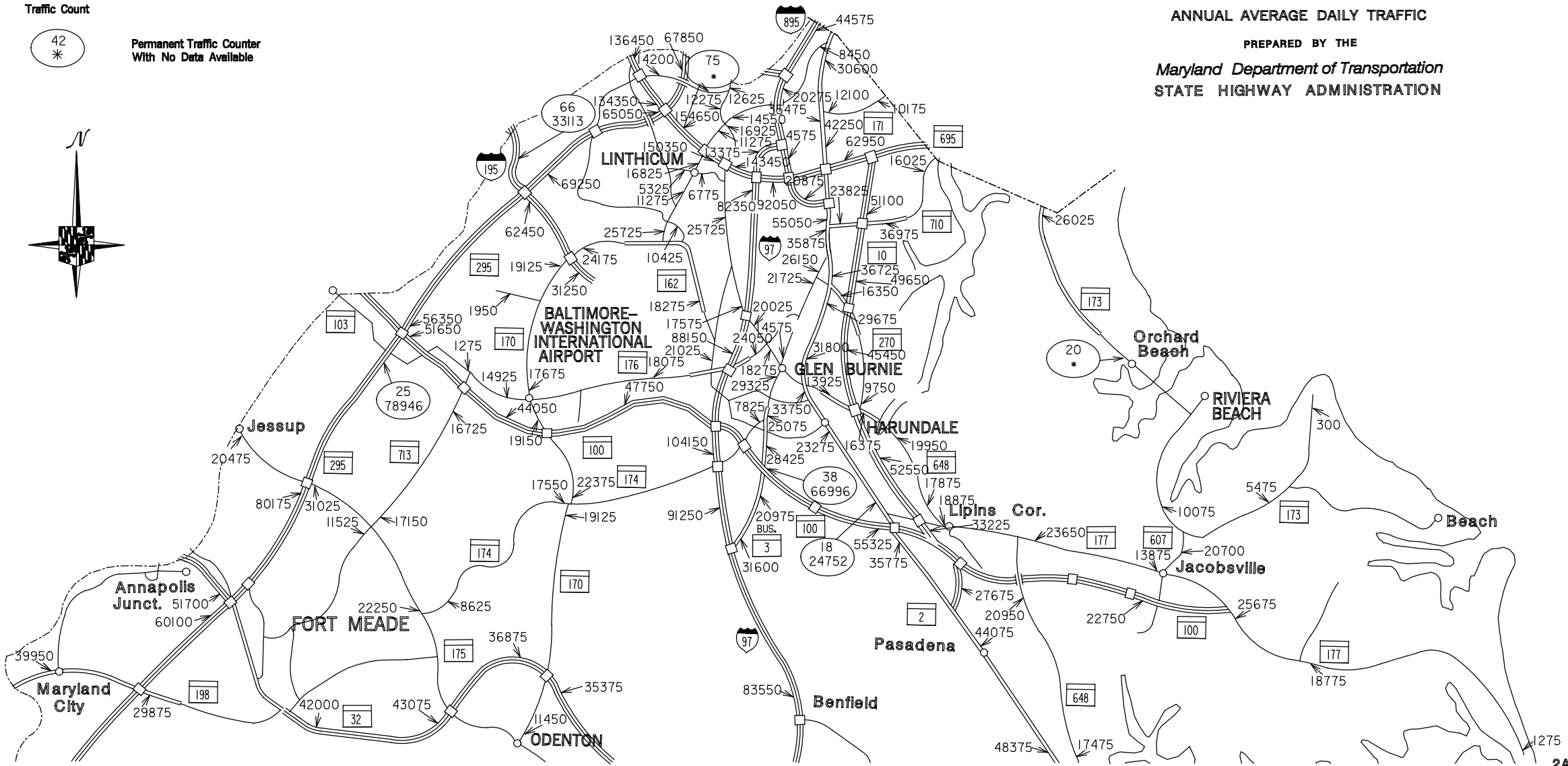

Traffic Count

42
*

Permanent Traffic Counter
With No Data Available

ANNE ARUNDEL COUNTY ENLARGEMENT TRAFFIC VOLUME MAP 1999

ANNUAL AVERAGE DAILY TRAFFIC
PREPARED BY THE
Maryland Department of Transportation
STATE HIGHWAY ADMINISTRATION



ROUTE ALERT LIST

ANNE ARUNDEL COUNTY

MD 915 E - Deleted from State System, now OP 4868
MD 915 F - Deleted from State System, now Co 2092
MD 931 C - Transferred from mp. 0.00 to 0.14, now Co 5897
MD 931 D - Transferred from mp. 0.31 to 0.67, now Co 2516
MD 931 F - Transferred from mp. 0.00 to 0.11, now Co 2517
MD 931 G - Transferred from mp. 1.06 to 1.40, now Co 4427
MD 931 H - Transferred from mp. 0.00 to 0.74, now Co 5896
MD 713 - Partial Transfer, mp. 3.01 to 3.26, now Co 5769

MARYLAND STATE HIGHWAY ADMINISTRATION
HIGHWAY INFORMATION SERVICES DIVISION
STATE MAINTAINED HIGHWAYS ON THE NATIONAL HIGHWAY SYSTEM
AS OF DECEMBER 31, 1999

ANNE ARUNDEL COUNTY

ROUTE	BEGIN MILEPOINT	BEGIN DESCRIPTION	END MILEPOINT	END DESCRIPTION
MD 2	23.87	US 50 JOHN HANSON HWY (BACK)	32.27	MD 10 ARUNDEL EXPWY
MD 3	0.00	PRINCE GEORGES CO/L	7.11	IS 97
MD 4	0.00	CALVERT CO/L	4.77	PRINCE GEORGES CO/L
MD 10	0.00	MD 2 GOV RITCHIE HWY	7.17	MD 695 BALTO BELTWAY
MD 32	0.00	IS 97	11.46	HOWARD CO/L
US 50	10.62	IS 595 JOHN HANSON HWY (BACK)	19.88	QUEEN ANNES CO/L
IS 97	0.00	IS 595	17.62	IS 895 A HARBOR TUNNEL THRUWAY (AHEAD)
MD 100	0.00	HOWARD CO/L	10.92	MD 10 ARUNDEL EXPWY
MD 170	0.00	CO 5496 PINEY ORCHARD PKWY (BACK)	7.49	IS 195 METROPOLITAN BLVD
IS 195	0.00	SR 30 METROPOLITAN BLVD (BACK)	2.56	BALTIMORE CO/L
MD 295	6.20	BEGIN STATE MAINTENANCE	15.10	BALTIMORE CO/L
IS 595	0.00	PRINCE GEORGES CO/L	10.62	US 50 JOHN HANSON HWY (AHEAD)
MD 648 E	3.91	ENT TO LIGHT RAIL	4.29	IS 97 NO NAME
IS 695	0.00	MD 695 BALTO BELTWAY (BACK)	2.92	BALTIMORE CO/L
MD 695	0.00	BALTO CITY LINE	2.48	IS 695 BALTO BELTWAY (AHEAD)
IS 895	0.00	BALTIMORE CO/L	0.80	BALTO CITY LINE
IS 895 A	0.00	IS 97	0.71	IS 895 B HARBOR TUNNEL THRUWAY
IS 895 B	1.31	IS 895 A HARBOR TUNNEL THRUWAY	2.67	IS 895 HARBOR TUNNEL THRUWAY

STATE HIGHWAY ADMINISTRATION OF MARYLAND
HIGHWAY INFORMATION SERVICES DIVISION
DATA SUPPORT GROUP

STATE HIGHWAY LOCATION REFERENCE

ROUTE NUMBER.....MD 2
INVENTORY DIRECTION...NORTH
NAME: SOLOMONS ISLAND RD

COUNTY -ANNE ARUNDEL
SHA DISTRICT.....5
DATE.....12/31/99

SYSTEM	FUNCTIONAL CLASS	HWY TYPE	ACCESS CONTRL	MILEPOINT	MILEPOINT DESCRIPTION	MARKED LANES	SURFACE WIDTH/TYPE*	AADT
PRIMARY	RUR-MAJOR COLLECTOR	UNDIVIDED	NONE	0.00	CALVERT CO/L	2	50I	8,475
				0.05		2	24I	
				0.22	SPEED LIMIT 50 MPH			
				1.22	CO5201 FRIENDSHIP RD			
				1.22	CO3518 SANSEBURY RD			
				1.92	CO5361 OLD SOLOMONS RD			
				1.92	CO4971 SCRIVNER DR			
				2.04	MD 2AB NO NAME			
				2.15	SPUR TO MD 778N			
				2.22	MD 778N OLD SOLOMONS ISLAND RD			
				2.31	MD 423 FAIRHAVEN RD			11,675
				2.31	CO3535 JEWELL RD			
				3.22	CO3506 OLD SOLOMONS ISLAND RD			
				3.86	MD 778G OLD SOLOMONS ISLAND RD			
				4.02	MD 778G OLD SOLOMONS ISLAND RD			
				4.07	MD 778F OLD SOLOMONS ISLAND RD			
				4.29	MD 256 DEALE RD			
				4.55	MD 778F OLD SOLOMONS ISLAND RD			
		DIVIDED		4.63				
				4.72	MD 258 BAY FRONT RD			10,875
				4.74	SPUR FR MD 258			
		UNDIVIDED		4.82				
				4.97	MD 778M OLD SOLOMONS ISLAND RD			
				5.46	OP1176 PORTLAND MANOR FARM RD			
				5.54	CO4917 OLD RIDGE PATH RD			
				5.86	CO3342 NUTWELL RD			11,075
				6.05	MD 778J OLD SOLOMONS ISLAND RD			
				6.60	SPUR TO MD 778J			
				7.23	OP4945 BATCHELORS CHOICE LA			
				7.63	MD 778Q OLD SOLOMONS ISLAND RD			
				7.80	SPEED LIMIT 40 MPH			
				7.83	MD 778E OLD SOLOMONS ISLAND RD			
		DIVIDED		8.02		2	32I	
				8.05	BEGIN ROUNDABOUT	2	40I	
	RUR-MINOR ARTERIAL			8.06	MD 422 BAYARD RD			15,375
				8.06	MD 408 MT ZION RD			
				8.06	LOTHIAN ROUNDABOUT			
		UNDIVIDED		8.07	END ROUNDABOUT	2	32I	
				8.10		2	24I	
				8.43	CO3556 ARK RD			
				8.47	SPEED LIMIT 50 MPH			

* A,B = UNIMPROVED; C = GRADED & DRAINED; D,E = SOIL,GRAVEL,STONE; F,G = LOW TYPE BITUMINOUS;
H,I = HIGH TYPE BITUMINOUS; J = CONCRETE; K = BRICK; L = BLOCK

STATE HIGHWAY ADMINISTRATION OF MARYLAND
HIGHWAY INFORMATION SERVICES DIVISION
DATA SUPPORT GROUP

STATE HIGHWAY LOCATION REFERENCE

ROUTE NUMBER.....MD 2 CONTINUED
INVENTORY DIRECTION...NORTH
NAME: SOLOMONS ISLAND RD

COUNTY -ANNE ARUNDEL
SHA DISTRICT.....5
DATE.....12/31/99

SYSTEM	FUNCTIONAL CLASS	HWY TYPE	ACCESS CONTRL	MILEPOINT	MILEPOINT DESCRIPTION	MARKED LANES	SURFACE WIDTH/TYPE*	AADT
PRIMARY	RUR-MINOR ARTERIAL	UNDIVIDED	NONE	8.53	OP5408 SOLITUDE CT	2	24I	15,375
				8.89	CO3557 GRAYS RD			
				9.36	MD 255 OWENSVILLE RD			
				9.96	MD 778D OLD SOLOMONS ISLAND RD			
				10.09	MD 778D OLD SOLOMONS ISLAND RD			
				10.42	CO 3340 OWENSVILLE SUDLEY RD			
				10.70	CO4916 OLD SOLOMONS ISLAND RD			
				10.70	CO3552 POLLING HOUSE RD			
				11.05	CO4916 OLD SOLOMONS ISLAND RD			
				11.07	CO3550 HARWOOD RD			
		DIVIDED		11.10		2	22I	
				11.19	EXT FR SOUTHERN H S			
				11.33	ENT TO SOUTHERN H S			
		UNDIVIDED		11.39		2	24I	
				11.84	OP1180 NO NAME			
				12.04	CO3558 HARWOOD DR			
				12.23	OP1181 MARYS MOUNT RD			
				13.12	CO3322 MILL SWAMP RD			
				13.33	CO2735 BIRDSVILLE RD			17,875
				13.58	CEDAR STABLES RD (PRIVATE)			
				13.68	CO5743 GRAY BEECH CT			
				13.68	CO4915 OLD BIRDSVILLE RD			
				14.07	CO5476 JORDAN TAYLOR LA			
				14.21	CO4915 OLD BIRDSVILLE RD			
				14.28	OP 987 SWALLOW LA			
				14.88	CO3153 SOUTH RIVER CLUBHOUSE RD			
				14.89	CO2746 BRICK CHURCH RD			
				15.56	GOLF CART BRIDGE			
				15.58	CO5828 COLONY CROSSING			
				15.58	COLONY CROSSING			
				16.04	CO3095 STEPNEYS LA			
		DIVIDED		16.09		4	48I	
				16.18	SPUR TO MD 214			
				16.18	SPUR FR MD 214			
	URB-OTHER PRIN ART			16.19	MD 214 CENTRAL AVE			43,675
				16.21	SPUR TO MD 214			
				16.22	SPUR FR MD 214			
				16.27	SPEED LIMIT 40 MPH			
				16.36	CO3034 PUDDINGTON RD			
				16.48	CO5738 MITCHELLS CHANCE RD			
		CTL		16.61				
				16.68	MD 214A PIKE RIDGE RD	2	36I	

* A,B = UNIMPROVED; C = GRADED & DRAINED; D,E = SOIL,GRAVEL,STONE; F,G = LOW TYPE BITUMINOUS;
H,I = HIGH TYPE BITUMINOUS; J = CONCRETE; K = BRICK; L = BLOCK

STATE HIGHWAY ADMINISTRATION OF MARYLAND
HIGHWAY INFORMATION SERVICES DIVISION
DATA SUPPORT GROUP

STATE HIGHWAY LOCATION REFERENCE

ROUTE NUMBER.....MD 2 CONTINUED
INVENTORY DIRECTION...NORTH
NAME: SOLOMONS ISLAND RD

COUNTY -ANNE ARUNDEL
SHA DISTRICT.....5
DATE.....12/31/99

SYSTEM	FUNCTIONAL CLASS	HWY TYPE	ACCESS CONTRL	MILEPOINT	MILEPOINT DESCRIPTION	MARKED LANES	SURFACE WIDTH/TYPE*	AADT	
PRIMARY	R	URB-OTHER PRIN ART	CTL	NONE	16.71	SPUR TO MD 214A	2	36I	43,675
					16.80	CO3044 STEWART DR			
					16.89	CO3047 SOUTH DOWN RD	3	36I	
					16.94	OP 981 CHIPOURAS RD			
					17.00	CO3057 DENTAL RD			
			UNDIVIDED		17.16		4	42I	
					17.21	MD 253 MAYO RD	4	58I	
					17.27	CO3058 MARYLAND AVE			
					17.31		4	48I	
			DIVIDED		17.53	OP 980 WAREHOUSE CREEK LA	4	52I	
					17.59				
					17.60	OP 979 COLLISON LEE LA			
					17.68	CO3064 VIRGINIA AVE			
					17.68	MD 553A SOUTH RIVER RD			
					17.72	SPUR TO MD 553A			
					17.74	SPUR TO MD 553A			
					17.81	SPEED LIMIT 50 MPH			
					17.85	BEG BR	4	48I	
					18.07	STRUC #2010 SOUTH RIVER			
					18.30	MD 553C SOUTH RIVER RD			
					18.30	END BR			
					18.37	SPUR TO MD 553C			
					18.49	CO2865 OAK GROVE RD			
					18.49	MD 553B SOUTH RIVER RD			
					18.52	CO2866 SUNSET DR			
					18.63	OP 890 NO NAME			
					18.66	CO5212 POPLAR POINT RD			
					18.98	OP 892 VALLEY PARK FARM RD			
					19.03	CO2864 WALLACE MANOR RD			
					19.07	CO2857 TARRAGON LA			
					19.25	OP 893 HOMEPORF FARM RD			
					19.37	CO2854 LAKE SHORE DR	6	80I	
					19.49	CO2851 WILELINOR DR			
					19.49	RP266506 RAMP 6 FR RAMP 3 TO MD 2			
					19.55	RP266503 RAMP 3 FR MD 665 TO MD 2			
					19.55	MD 665E GRAND OAK DR			
					19.60	RP266504 RAMP 4 FR MD 2 TO MD 665			
					19.63	RP266505 RAMP 5 FR MD 2 TO MD 665			
					19.68	MD 665 ARIS T ALLEN BLVD			25,275
					19.68	STRUC #2165			
					19.72	RP266501 RAMP 1 FR MD 2 TO MD 665			
					19.75	RP266508 RAMP 8 FR MD 2 TO MD 665			

* A,B = UNIMPROVED; C = GRADED & DRAINED; D,E = SOIL,GRAVEL,STONE; F,G = LOW TYPE BITUMINOUS;
H,I = HIGH TYPE BITUMINOUS; J = CONCRETE; K = BRICK; L = BLOCK

STATE HIGHWAY ADMINISTRATION OF MARYLAND
HIGHWAY INFORMATION SERVICES DIVISION
DATA SUPPORT GROUP

STATE HIGHWAY LOCATION REFERENCE

ROUTE NUMBER.....MD 2 CONTINUED
INVENTORY DIRECTION...NORTH
NAME: SOLOMONS ISLAND RD

COUNTY -ANNE ARUNDEL
SHA DISTRICT.....5
DATE.....12/31/99

SYSTEM	FUNCTIONAL CLASS	HWY TYPE	ACCESS CONTRL	MILEPOINT	MILEPOINT DESCRIPTION	MARKED LANES	SURFACE WIDTH/TYPE*	AADT	
PRIMARY	R	URB-OTHER PRIN ART	DIVIDED	NONE	19.80 RP266502	RAMP 2 FR MD 665 TO MD 2	5	80I	25,275
					19.80 OP5228	ANNAPOLIS HARBOR CENTER DR			
					19.82	SPUR FR RAMP 2			
					19.82	SPUR TO OP 5228			
					19.93	SPUR TO MD 393			
					19.97 MD 393	SOUTH RIVER RD	5	60I	
					20.02	SPEED LIMIT 40 MPH			
					20.17	SPUR FR FOREST DR			
			PART		20.19 CO2836	FOREST DR	4	48I	
					20.21	SPUR FR FOREST DR			
					20.21	SPUR TO FOREST DR			
					20.37	SPUR TO SOMERVILLE RD			
					20.39	SPUR FR SOMERVILLE RD			
					20.40 CO2834	SOMERVILLE RD			
					20.40 CO5250	SOMERVILLE RD			
					20.41	SPUR FR SOMERVILLE RD			
					20.41	SPUR TO SOMERVILLE RD			
					20.52	SPUR TO MD 450			
					20.52	SPUR FR MD 450			
					20.54 MD 450	WEST ST			20,375
					20.55	SPUR FR MD 450			
					20.55	SPUR TO MD 450			
					20.85	IS 595 (WB/L)			
					20.85 RP 59509	RAMP 9 FR IS 595 TO MD 2			
					20.85	STRUC #2033			
					20.85 IS 595	JOHN HANSON HWY (AHEAD)			
					20.85	EXIT #23			
NAME: JOHN HANSON HWY					22.21 IS 595	END IS 595			
					22.21 US 50	BEGIN US 50			
			NONE		23.87 US 50	JOHN HANSON HWY (BACK)	3	39I	40,675
NAME: GOV RITCHIE HWY					23.87				
					23.87 MD 450	GOV RITCHIE HWY			
					23.87	STRUC #2100			
					23.87	STRUC #2101			
					23.87	EXIT #27			
					23.87 RP105004	RAMP 4 FR MD 450 TO MD 2			
					23.88 RP105005	RAMP 5 FR MD 2 TO MD 450			
					23.89 RP105007	RAMP 7 FR US 50 TO MD 2			
					23.93		3	43I	
					23.96 RP105008	RAMP 8 FR MD 2 TO US 50			
					24.03		4	54I	
					24.08 RP105002	RAMP 2 FR US 50 TO MD 2	3	40I	

* A,B = UNIMPROVED; C = GRADED & DRAINED; D,E = SOIL,GRAVEL,STONE; F,G = LOW TYPE BITUMINOUS;
H,I = HIGH TYPE BITUMINOUS; J = CONCRETE; K = BRICK; L = BLOCK

STATE HIGHWAY ADMINISTRATION OF MARYLAND
HIGHWAY INFORMATION SERVICES DIVISION
DATA SUPPORT GROUP

STATE HIGHWAY LOCATION REFERENCE

ROUTE NUMBER.....MD 2 CONTINUED
INVENTORY DIRECTION....NORTH
NAME: GOV RITCHIE HWY

COUNTY -ANNE ARUNDEL
SHA DISTRICT.....5
DATE.....12/31/99

SYSTEM	FUNCTIONAL CLASS	HWY TYPE	ACCESS CONTRL	MILEPOINT	MILEPOINT DESCRIPTION	MARKED LANES	SURFACE WIDTH/TYPE*	AADT	
PRIMARY	R	URB-OTHER PRIN ART	DIVIDED	NONE	24.23	SPUR TO MD 648F	4	48I	40,675
					24.27 MD 648F	BALTO ANNAPOLIS BLVD			
					24.29	SPEED LIMIT 50 MPH			
					24.35 CO2566	CHAUTAUGUA RD			
					24.44 CO4643	BALTO ANNAPOLIS BLVD			
					24.73 CO4643	BALTO ANNAPOLIS BLVD			
					24.81 CO4644	BALTO ANNAPOLIS B LVD	5	62I	
					24.95		6	68I	
					25.12 CO2591	ARNOLD RD			
					25.26 CO4644	BALTO ANNAPOLIS BLVD	5	58I	
					25.44 MD 648D	BALTO ANNAPOLIS BLVD	4	48I	
					25.69 CO2587	JOYCE LA			
					25.69 CO5441	JOYCE LA E			
					26.08 CO5332	BEECHWOOD RD			
					26.27 OP 688	NO NAME			
					26.27 CO2414	MOORE RD			
					26.32	SPUR TO OP 687			
					26.35 OP 687	NO NAME			
					26.56		5	60I	
					26.68		6	72I	
					26.73 OP5307	W CAMPUS DR			
					26.92	SPUR TO COLLEGE PKWY			
					26.97 CO2420	COLLEGE PKWY			57,046
					27.01	SPUR FR COLLEGE PKWY			
					27.17	SPUR FR MD 648D			
					27.24	SPUR TO MD 648D			
					27.45	ATR STATION #0042			
					27.49 CO2334	JONES STATION RD			48,675
					27.51	SPUR FR JONES STATION RD			
					27.61 CO2349	MANHATTAN LA			
					27.66		4	48I	
					28.52		6	72I	
					28.70 CO2333	CYPRESS CREEK RD			
					28.91 CO2272	MCKINSEY RD			47,275
					29.00	SPEED LIMIT 45 MPH			
					29.26 CO2321	ARUNDEL BEACH RD			
					29.39 MD 648D	BALTO ANNAPOLIS BLVD			48,375
					29.44 CO2209	ROBINSON RD			
					29.44 CO5625	LEELYN DR			
					29.89 CO2149	TOWN NECK RD			
					29.90	SPUR TO MD 648H			
					29.91 CO2150	WHITE RD			

* A,B = UNIMPROVED; C = GRADED & DRAINED; D,E = SOIL,GRAVEL,STONE; F,G = LOW TYPE BITUMINOUS;
H,I = HIGH TYPE BITUMINOUS; J = CONCRETE; K = BRICK; L = BLOCK

STATE HIGHWAY ADMINISTRATION OF MARYLAND
HIGHWAY INFORMATION SERVICES DIVISION
DATA SUPPORT GROUP

STATE HIGHWAY LOCATION REFERENCE

ROUTE NUMBER.....MD 2 CONTINUED
INVENTORY DIRECTION...NORTH
NAME: GOV RITCHIE HWY

COUNTY -ANNE ARUNDEL
SHA DISTRICT.....5
DATE.....12/31/99

SYSTEM	FUNCTIONAL CLASS	HWY TYPE	ACCESS CONTRL	MILEPOINT	MILEPOINT DESCRIPTION	MARKED LANES	SURFACE WIDTH/TYPE*	AADT
PRIMARY	R	URB-OTHER PRIN ART	DIVIDED NONE	29.91	MD 648H BALTO ANNAPOLIS BLVD	6	72I	48,375
				29.98		4	48I	
				30.07	SPEED LIMIT 50 MPH			
				30.33	CO5757 CARLYN DR			
				30.59	OP5473 CYRPRESS RIDGE RD			
				30.66	CO2148 MADARY RD			
				30.72	OP 608 COACHMANS RD			
				31.00	CO2041 MAGOTHY BRIDGE RD			
				31.00	CO2099 EARLEIGH HEIGHTS RD W			
				31.53	OP 613 NO NAME			
				31.63	CO2085 HAMBURG ST			
				31.63	CO4480 HAMBURG ST			
				31.75	CO2084 CHESTNUT ST			
				31.75	CO5626 CHESTNUT ST			
				31.87	CO2090 MISSION ST			
				31.88	CO2069 PASADENA RD			44,075
				31.88	CO1421 WEST PASADENA RD			
				31.98	CO2091 HASTINGS LA			
				32.10	OP 605 ARCADA RD			
				32.19	SPUR TO MD 10			
SECONDARY				32.27	MD 10 ARUNDEL EXPWY			
				32.37	CO1515 ELVATON DR			
				32.64	CO1514 WATERFORD RD			
				32.64	CO1515 ELVATON DR			
				32.82	SPEED LIMIT 45 MPH			
				32.93	CO3749 WISHING ROCK RD	6	80I	
				33.23	SPUR FR JUMPERS HOLE RD			
				33.27	CO1513 JUMPERS HOLE RD			35,775
				33.29	SPUR TO JUMPERS HOLE RD			
				33.59	CO1399 KELLINGTON DR			
				33.63		5	64I	
				33.64	CO1399 KELLINGTON DR			
				33.74	RP210001 RAMP 1 FR MD 2 TO MD 100			
				33.78	RP210006 RAMP 6 FR MD 100 TO MD 2	4	48I	
				33.86	RP210003 RAMP 3 FR MD 100 TO MD 2	5	64I	
				33.96	RP210005 RAMP 5 FR MD 2 TO MD 100			
				33.98	MD 100 NO NAME			24,752
				33.98	STRUC #2082			
				33.98	EXIT #16			
				34.10	SPUR TO MD 177			
				34.10	RP210007 RAMP 7 FR MD 100 TO MD 2			
				34.12	MD 177 MOUNTAIN RD	5	60I	

* A,B = UNIMPROVED; C = GRADED & DRAINED; D,E = SOIL, GRAVEL, STONE; F,G = LOW TYPE BITUMINOUS;
H,I = HIGH TYPE BITUMINOUS; J = CONCRETE; K = BRICK; L = BLOCK

STATE HIGHWAY ADMINISTRATION OF MARYLAND
HIGHWAY INFORMATION SERVICES DIVISION
DATA SUPPORT GROUP

STATE HIGHWAY LOCATION REFERENCE

ROUTE NUMBER.....MD 2 CONTINUED
INVENTORY DIRECTION....NORTH
NAME: GOV RITCHIE HWY

COUNTY -ANNE ARUNDEL
SHA DISTRICT.....5
DATE.....12/31/99

SYSTEM	FUNCTIONAL CLASS	HWY TYPE	ACCESS CONTRL	MILEPOINT	MILEPOINT DESCRIPTION	MARKED LANES	SURFACE WIDTH/TYPE*	AADT
SECONDARY R	URB-OTHER PRIN ART	DIVIDED	NONE	34.20	SPUR FR MOUNTAIN RD	5	60I	24,752
				34.22	RP210008 RAMP 8 FR MD 2 TO MD 100			
				34.30	OP 226 AMERICANA CIR	6	72I	
				34.50	CO 780 MARLEY STATION RD	5	60I	
				34.53	ATR STATION #0018			
				34.59	CO 788 SANDSBURY AVE			
				34.67	CO 787 PHELPS AVE	4	48I	
				34.80	STRUC #2007 MARLEY CREEK			
				34.85	STRUC #2128 MARLEY CREEK			
				35.00	CO 793 NORFOLK RD			
				35.00	CO 723 NORMAN RD			
				35.41	CO 797 FARRINGTON RD			
				35.41	CO 716 GUILDFORD RD			
				35.59	CO 711 FITZALLEN RD			33,750
				35.59	CO 698 AQUAHART RD			
				35.91	CO 715 EAST WAY			
				35.98	CO 643 5TH AVE			
				36.01	CO 670 KUETHE RD			
				36.21	CO 671 O ST NE			
				36.31	SPUR TO MD 648E			
				36.31	SPUR FR MD 648E			
				36.33	MD 648E BALTO ANNAPOLIS BLVD			31,800
				36.37	SPUR TO MD 648E			
				36.39	CO 661 DELAWARE AVE			
				36.42	CO 654 DELAWARE AVE			
				36.50	CO4238 MARYLAND AVE NW			
				36.57	CO 665 NEW JERSEY AVE NE			
				36.66	CO 656 GEORGIA AVE NE			
				36.97	SPUR TO 6TH AVE NE			
				36.99	CO 513 6TH AVE NE			
				37.29	CO 512 8TH AVE NE			29,675
				37.33	CO 507 MARIE AVE			
				37.43	CO 508 ROESLER AVE			
				37.75	MD 270 FURNACE BRANCH RD			36,725
				37.77	SPUR FR MD 270			
				37.84	STRUC #2006 SAWMILL CREEK			
				37.93	CO4690 ERTEL RD			
				38.12	CO 546 DOVER RD	5	58I	
				38.19	MD 3BU CRAIN HWY			
				38.26	SPUR TO MD 3BU	6	68I	35,875
				38.26	CO 286 WELLHAM AVE			
				38.26	CO4920 HOLSUM WAY			

* A,B = UNIMPROVED; C = GRADED & DRAINED; D,E = SOIL, GRAVEL, STONE; F,G = LOW TYPE BITUMINOUS;
H,I = HIGH TYPE BITUMINOUS; J = CONCRETE; K = BRICK; L = BLOCK

STATE HIGHWAY ADMINISTRATION OF MARYLAND
HIGHWAY INFORMATION SERVICES DIVISION
DATA SUPPORT GROUP

STATE HIGHWAY LOCATION REFERENCE

ROUTE NUMBER.....MD 2 CONTINUED
INVENTORY DIRECTION....NORTH
NAME: GOV RITCHIE HWY

COUNTY -ANNE ARUNDEL
SHA DISTRICT.....5
DATE.....12/31/99

SYSTEM	FUNCTIONAL CLASS	HWY TYPE	ACCESS CONTRL	MILEPOINT	MILEPOINT DESCRIPTION	MARKED LANES	SURFACE WIDTH/TYPE*	AADT
SECONDARY R	URB-OTHER PRIN ART	DIVIDED	NONE	38.32 OP 292	VERNON AVE	6	72I	35,875
				38.32 CO 292	VERNON AVE			
				38.59 CO3866	WEST ORDNANCE RD			55,050
				38.59 MD 710	EAST ORDNANCE RD			
				38.66		6	68I	
				38.79	MOTOR VEHICLE ADMINISTRATION			
				38.89	SPUR TO ORCHARD RD			
				38.90 CO 303	SHELLY RD			
				38.90 CO 305	ORCHARD RD			
				38.95 IS 895B	HARBOR TUNNEL THRUWAY (NB/L)			
				38.95	EXIT #6B			
				38.99	IS 895B HARBOR TUNNEL THRUWAY(SB/L)			
				39.17 IS 895B	HARBOR TUNNEL THRUWAY			
				39.17	STRUC #2118			
				39.18 CO 306	WARFIELD RD			
				39.25 RP269505	RAMP 5 FR MD 2 TO MD 695			
				39.28 CO 314	CHERRY LA	6	76I	
				39.34 CO 316	SYCAMORE DR			
				39.34 MD 711	ARUNDEL CORP RD			
				39.36	SPUR FR MD 711			
				39.37	STRUC #2095 CABIN BRANCH			
				39.44	BEG BR			
				39.46 MD 695	BALTO BELTWAY			42,250
				39.46	STRUC #2093			
				39.46	EXIT #3A			
				39.48	END BR			
				39.54 RP269509	RAMP 9 FR MD 10 RAMP 1 TO MD 2			
				39.54 RP269508	RAMP 8 FR MD 2 TO MD 695			
				39.59	SPEED LIMIT 35 MPH			
				39.62 OP 171	NO NAME	6	64I	
				39.78 CO 318	CEDAR HILL LA	4	48I	
				39.81 CO 158	CRESSWELL RD			
				39.92 CO 160	BON AIR AVE			
				40.01 CO 162	CAMROSE AVE	4	50I	
				40.11 CO 164	HAMMONDS LA			35,475
				40.11 CO 319	WALTON AVE			
				40.18 CO 321	SHORT ST			
				40.28 MD 171	CHURCH ST			30,600
				40.34 CO 324	SEWARD AVE			
				40.38 CO 375	16TH AVE			
				40.44 CO 374	15TH AVE			
				40.50 CO 372	14TH AVE			

* A,B = UNIMPROVED; C = GRADED & DRAINED; D,E = SOIL,GRAVEL,STONE; F,G = LOW TYPE BITUMINOUS;
H,I = HIGH TYPE BITUMINOUS; J = CONCRETE; K = BRICK; L = BLOCK

STATE HIGHWAY ADMINISTRATION OF MARYLAND
HIGHWAY INFORMATION SERVICES DIVISION
DATA SUPPORT GROUP

STATE HIGHWAY LOCATION REFERENCE

ROUTE NUMBER.....MD 2 CONTINUED
INVENTORY DIRECTION....NORTH
NAME: GOV RITCHIE HWY

COUNTY -ANNE ARUNDEL
SHA DISTRICT.....5
DATE.....12/31/99

SYSTEM	FUNCTIONAL CLASS	HWY TYPE	ACCESS CONTRL	MILEPOINT	MILEPOINT	DESCRIPTION	MARKED LANES	SURFACE WIDTH/TYPE*	AADT
SECONDARY R	URB-OTHER PRIN ART	DIVIDED	NONE	40.56	CO 371	13TH AVE	4	50I	30,600
				40.62	CO 370	12TH AVE			
				40.68	CO 369	E 11TH AVE			
				40.68	CO 368	W 11TH AVE			
				40.74	CO 398	10TH AVE			
				40.80	CO 397	9TH AVE			
				40.80	CO 358	TOWNSEND AVE			
				40.86	CO 359	DORIS AVE			
				40.86	CO 396	8TH AVE			
				40.91	CO 360	AUDREY AVE			
				40.92	CO 395	7TH AVE			
				40.97	CO 361	FRANKLIN AVE			
				40.98	CO 394	6TH AVE			
				41.03	CO 416	ORCHARD AVE			
				41.04	CO 393	5TH AVE			
				41.08	CO 415	HILLCREST AVE			
				41.10	CO 392	4TH AVE			
				41.16	CO 391	3RD AVE			
				41.18	CO 414	CHARLES ST			
				41.21	CO 413	HARWOOD ST			
				41.23	CO 390	2ND AVE			
				41.25	CO 411	EDISON ST			
				41.29	CO 389	1ST AVE			
				41.29	CO 410	TUNGSTON ST			
				41.33	CO 409	FRANKLE ST			
				41.37	OP 89	ALLEY 89			
				41.40		POTEE ST (AHEAD)			
				41.40		S HANOVER ST (AHEAD)			
				41.40		JACK ST			
				41.40	MD 170	BELLE GROVE RD			
				41.40		BALTO CITY LINE			

ROUTE NUMBER.....MD 2AB
INVENTORY DIRECTION....EAST
NAME: NO NAME

SECONDARY R	RUR-LOCAL	UNDIVIDED	NONE	0.00	MD 778N	OLD SOLOMONS ISLAND RD	2	12G	
				0.04	MD 2	SOLOMONS ISLAND RD			

* A,B = UNIMPROVED; C = GRADED & DRAINED; D,E = SOIL, GRAVEL, STONE; F,G = LOW TYPE BITUMINOUS;
H,I = HIGH TYPE BITUMINOUS; J = CONCRETE; K = BRICK; L = BLOCK

STATE HIGHWAY ADMINISTRATION OF MARYLAND
HIGHWAY INFORMATION SERVICES DIVISION
DATA SUPPORT GROUP

STATE HIGHWAY LOCATION REFERENCE

ROUTE NUMBER.....MD 3
INVENTORY DIRECTION....NORTH
NAME: ROBERT CRAIN HWY

COUNTY -ANNE ARUNDEL
SHA DISTRICT.....5
DATE.....12/31/99

SYSTEM	FUNCTIONAL CLASS	HWY TYPE	ACCESS CONTRL	MILEPOINT	MILEPOINT DESCRIPTION	MARKED LANES	SURFACE WIDTH/TYPE*	AADT	
PRIMARY	R	URB-OTHER PRIN ART	DIVIDED	NONE	0.00	PRINCE GEORGES CO/L	6	72I	52,475
					0.00	STRUC #16053 PATUXENT RIVER			
					0.03	END BR			
					0.19	SPUR TO MD 450			
				MD 450	0.22	DEFENSE HWY			45,575
					0.26	SPUR FR MD 450			
					0.47	MILE MARKER 3.0			
					0.53	SPEED LIMIT 50 MPH			
				CO5652	0.58	CROSSGATE DR			
				CO2650	1.11	CLUB HOUSE GATE			
				CO2649	1.52	CRAWFORD BLVD			
				CO5474	1.52	CRONSON BLVD			
				CO4077	1.89	CROFTON BLVD			
					2.15	SPUR TO MD 424			
				MD 424	2.18	DAVIDSONVILLE RD			60,175
				CO2633	2.18	CONWAY RD			
					2.20	SPUR FR MD 424			
					2.22	SPUR TO CONWAY RD			
				CO4789	2.40	CROFTON STATION CT			
				OP 790	2.50	CARVER RD			
				CO3778	2.64	LEE AVE			
					2.64	SPUR FR CAPITAL RACEWAY RD			
				OP 789	2.65	CAPITAL RACEWAY RD			
					3.10	SPUR TO JOHNS HOPKINS RD			
				CO4458	3.12	JOHNS HOPKINS RD			49,400
				CO2632	3.12	EVERGREEN RD			
					3.14	SPUR FR JOHNS HOPKINS RD			
					3.20		5	60I	
				CO4460	3.36	WELLFLEET LA	4	48I	
				OP 787	3.36	BRICK HEAD RD			
					3.94	SPUR FR WAUGH CHAPEL RD			
				CO1041	3.96	WAUGH CHAPEL RD			
		RUR-OTHER PRIN ART		CO2624	4.39	ST STEPHENS CHURCH RD			
					4.52	SPEED LIMIT 45 MPH			
				CO1204	5.30	MCKNEW RD			
					5.53	SPUR FR MD 175			
				MD 175	5.65	ANNAPOLIS RD			50,575
				CO1207	5.65	MILLERSVILLE RD			
					5.68	SPUR FR MILLERSVILLE RD			
					5.76	SPEED LIMIT 50 MPH			
				OP 361	5.81	BELTS RD			
				CO4918	5.93	CHARLES HALL RD			

* A,B = UNIMPROVED; C = GRADED & DRAINED; D,E = SOIL, GRAVEL, STONE; F,G = LOW TYPE BITUMINOUS;
H,I = HIGH TYPE BITUMINOUS; J = CONCRETE; K = BRICK; L = BLOCK

STATE HIGHWAY ADMINISTRATION OF MARYLAND
HIGHWAY INFORMATION SERVICES DIVISION
DATA SUPPORT GROUP

STATE HIGHWAY LOCATION REFERENCE

ROUTE NUMBER.....MD 3 CONTINUED
INVENTORY DIRECTION....NORTH
NAME: ROBERT CRAIN HWY

COUNTY -ANNE ARUNDEL
SHA DISTRICT.....5
DATE.....12/31/99

SYSTEM	FUNCTIONAL CLASS	HWY TYPE	ACCESS CONTRL	MILEPOINT	MILEPOINT DESCRIPTION	MARKED LANES	SURFACE WIDTH/TYPE*	AADT
PRIMARY	R	RUR-OTHER PRIN ART	DIVIDED NONE	6.02	RP200306 RAMP 6 FR MD 32 TO MD 3	4	48I	50,575
				6.02	RP200304 RAMP 4 FR MD 3 TO MD 32			
				6.34	RP200303 RAMP 3 FR MD 32 TO MD 3			
				6.41	MD 32 NO NAME			
				6.41	STRUC #2096			
				6.41	STRUC #2097			
				6.46	RP200307 RAMP 7 FR MD 32 TO MD 3			
				6.48	RP200301 RAMP 1 FR MD 3 TO MD 32			
				6.66	IS 97 NO NAME			
				6.66	STRUC #2146			
				6.75	RP200302 RAMP 2 FR MD 3 TO MD 997 D			
				6.75	RP200308 RAMP 8 FR MD 3 TO MD 32			
				6.87	MD 997D SERVICE RD			
				6.87	STRUC #2143			
				6.99	CO5460 JABEZ RUN			
				7.11	IS 97 NO NAME (AHEAD)			
				7.11	EXIT #7			

ROUTE NUMBER.....MD 3BU
INVENTORY DIRECTION....NORTH
NAME: NEW CUT RD

SECONDARY	R	URB-MINOR ARTERIAL	DIVIDED NONE	0.00	CO1344 NEW CUT RD (BACK)	2	48I	31,600
				0.11	CO5458 GROVER RD	4	48I	
				0.32	SPUR TO STEVENSON RD			
				0.33	CO1337 STEVENSON RD			
				0.34	SPUR FR STEVENSON RD			
				0.44	RP 9708 RAMP 8 FR IS 97 TO MD 3 BU			
				0.44	RP 9706 RAMP 6 FR MD 3 BU TO IS 97			
				0.48	RP 9705 RAMP 5 FR RAMP 8 TO MD 3 BU			
				0.52	RP 9707 RAMP 7 FR MD 3 BU TO IS 97			
NAME: CRAIN HWY				0.54	IS 97 NO NAME			
				0.54	STRUC #2065			
				0.54	EXIT #12			
				0.56	RP 9701 RAMP 1 FR MD 3 BU TO CO 5461			
				0.62	RP 9703 RAMP 3 FR MD 3 BU TO RAMP 2			
				0.62	CO5461 VETERANS HWY			
				0.67	RP 9702 RAMP 2 FR MD 3 BU TO IS 97	5	64I	
				0.75	CO4329 EAST PARK RD			
				0.75	SPEED LIMIT 40 MPH			

* A,B = UNIMPROVED; C = GRADED & DRAINED; D,E = SOIL,GRAVEL,STONE; F,G = LOW TYPE BITUMINOUS;
H,I = HIGH TYPE BITUMINOUS; J = CONCRETE; K = BRICK; L = BLOCK

STATE HIGHWAY ADMINISTRATION OF MARYLAND
HIGHWAY INFORMATION SERVICES DIVISION
DATA SUPPORT GROUP

STATE HIGHWAY LOCATION REFERENCE

ROUTE NUMBER.....MD 3BU CONTINUED
INVENTORY DIRECTION....NORTH
NAME: CRAIN HWY

COUNTY-ANNE ARUNDEL
SHA DISTRICT.....5
DATE.....12/31/99

SYSTEM	FUNCTIONAL CLASS	HWY TYPE	ACCESS CONTRL	MILEPOINT	MILEPOINT DESCRIPTION	MARKED LANES	SURFACE WIDTH/TYPE*	AADT
SECONDARY R	URB-MINOR ARTERIAL	DIVIDED	NONE	0.80	CO3827 GREEN BRANCH LA	5	60I	31,600
				0.90		6	72I	
				0.98	OP 405 CRAINMONT DR			
				1.10	CO4176 NOLPARK CT			
				1.21	CO 904 PHIRNE RD E/W			
				1.36	OP4049 HIDDEN BROOK DR	5	60I	
				1.63	CO 873 MAYO RD	6	72I	
				1.67	CO1371 HOSPITAL DR	5	60I	20,975
				1.69	SPUR FR HOSPITAL DR			
				1.82		4	48I	
				1.85	MD 100 NO NAME			
				1.85	STRUC #2084			
				1.93	CO 858 OAK MANOR DR	5	60I	28,425
				1.95	SPUR FR OAK MANOR DR			
				2.12	CROSSOVER	4	48I	
				2.12	MADISON PARK DR (ENT TO BUS.)			
		CTL		2.21	SPEED LIMIT 35 MPH			
				2.32	OP 238 CRAIN COURT CIR			
				2.44	CO 606 THELMA AVE			
				2.44	CO 698 AQUAHART RD			
				2.53	MD 174 QUARTERFIELD RD			25,075
				2.55	SPUR TO MD 174			
				2.57	CO 619 PERSHING AVE			
				2.63	CO 616 MAIN AVE SW			
				2.64	CO 683 MAIN AVE SE			
				2.68	CO 618 ROOSEVELT AVE SW			
				2.74	CO 620 WILSON BLVD			
				2.79	CO 622 LINCOLN AVE			
				2.80	CO 643 5TH AVE SW/SE	2	30I	29,325
		UNDIVIDED		2.93	OP 213 ALLEY	2	40I	
				2.96	CO 642 4TH AVE SW & SE			
		CTL		3.00	OP 212 ALLEY	2	30I	
				3.04	CO 641 3RD AVE SW & SE			
				3.08	OP 211 ALLEY			
				3.12	CO 640 2ND AVE SW & SE			
				3.16	OP 208 ALLEY			
				3.19	CO 639 1ST AVE SW & SE			
				3.23	OP 206 ALLEY			
		UNDIVIDED		3.26	CO 634 CENTRAL AVE	2	50I	
				3.26	CO 648 POST 40 RD			
	URB-COLLECTOR			3.34	MD 648E BALTO ANNAPOLIS BLVD			14,575
				3.40	SPEED LIMIT 30 MPH			

* A,B = UNIMPROVED; C = GRADED & DRAINED; D,E = SOIL,GRAVEL,STONE; F,G = LOW TYPE BITUMINOUS;
H,I = HIGH TYPE BITUMINOUS; J = CONCRETE; K = BRICK; L = BLOCK

STATE HIGHWAY ADMINISTRATION OF MARYLAND
HIGHWAY INFORMATION SERVICES DIVISION
DATA SUPPORT GROUP

STATE HIGHWAY LOCATION REFERENCE

ROUTE NUMBER.....MD 3BU CONTINUED
INVENTORY DIRECTION....NORTH
NAME: CRAIN HWY

COUNTY -ANNE ARUNDEL
SHA DISTRICT.....5
DATE.....12/31/99

SYSTEM	FUNCTIONAL CLASS	HWY TYPE	ACCESS CONTRL	MILEPOINT	MILEPOINT DESCRIPTION	MARKED LANES	SURFACE WIDTH/TYPE*	AADT
SECONDARY R	URB-COLLECTOR	CTL	NONE	3.42	CO 652 MARYLAND AVE	2	24I	14,575
				3.50	CO 655 NEW JERSEY AVE NW	2	22I	
		UNDIVIDED		3.57	CO 656 GEORGIA AVE NW & NE	2	40I	
				3.63		2	22I	
				3.73	CO 521 GLEN OAK LA			
				3.82	CO 518 VIRGINIA AVE NW			
				3.90	CO 513 6TH AVE NE			
				4.20	CO 512 8TH AVE NE			21,725
				4.20	CO3616 8TH AVE NW			
				4.29	CO 511 9TH AVE NW			
				4.40	CO 510 JACKSON AVE NW			
				4.46	CO 509 11TH AVE NW			
				4.48		2	23I	
		CTL		4.58		2	20I	
		UNDIVIDED		4.67	MD 270 FURNACE BRANCH RD	2	24I	26,150
				4.73	STRUC #2064 SAWMILL CREEK			
				4.74		2	30I	
				4.78	OP 170 CRAIN CT			
				4.82		3	38I	
				4.91	CO 273 FURNACE BRANCH RD	4	40I	
				5.05	SPUR FR MD 2	3	44I	
				5.08	MD 2 GOV RITCHIE HWY			

ROUTE NUMBER.....MD 3C
INVENTORY DIRECTION....EAST
NAME: BENFIELD BLVD

SECONDARY R	URB-COLLECTOR	DIVIDED	NONE	0.14	CO5459 NAJOLAS RD	2	24I	2,950
				0.14	CO1476 BENFIELD BLVD (BACK)			
				0.19		3	36I	
				0.25	RP 9706 RAMP 6 FR MD 3 C TO IS 97			
				0.29	RP 9708 RAMP 8 FR IS 97 TO MD 3 C			
				0.32	RP 9705 RAMP 5 FR IS 97 TO MD 3 C	5	60I	
	URB-OTHER PRIN ART			0.39	IS 97 NO NAME			21,010
				0.39	STRUC #2141			
				0.39	EXIT #10			
				0.45	RP 9703 RAMP 3 FR MD 3 C TO RAMP 2	4	48I	
				0.47	RP 9702 RAMP 2 FR MD 3 C TO IS 97			
				0.55	SPUR TO VETERANS HWY			
				0.55	SPUR FR VETERANS HWY			

* A,B = UNIMPROVED; C = GRADED & DRAINED; D,E = SOIL,GRAVEL,STONE; F,G = LOW TYPE BITUMINOUS;
H,I = HIGH TYPE BITUMINOUS; J = CONCRETE; K = BRICK; L = BLOCK

STATE HIGHWAY ADMINISTRATION OF MARYLAND
HIGHWAY INFORMATION SERVICES DIVISION
DATA SUPPORT GROUP

STATE HIGHWAY LOCATION REFERENCE

ROUTE NUMBER.....MD 3C CONTINUED
INVENTORY DIRECTION....EAST
NAME: BENFIELD BLVD

COUNTY-ANNE ARUNDEL
SHA DISTRICT.....5
DATE..12/31/99

SYSTEM	FUNCTIONAL CLASS	HWY TYPE	ACCESS CONTRL	MILEPOINT	MILEPOINT DESCRIPTION	MARKED LANES	SURFACE WIDTH/TYPE*	AADT
SECONDARY R	URB-OTHER PRIN ART	DIVIDED	NONE	0.58	CO5461 VETERANS HWY	4	48I	21,010
				0.61	SPUR FR VETERANS HWY			
				0.69	CO1476 BENFIELD BLVD (AHEAD)			

ROUTE NUMBER.....MD 3D
INVENTORY DIRECTION....EAST
NAME: BRIGHTVIEW DR

SECONDARY R	URB-LOCAL	UNDIVIDED	NONE	0.00	CO5458 GROVER RD	2	24I	5,820
				0.14	BEG BRIDGE			
				0.16	IS 97 NO NAME			
				0.16	STRUC #2140			
				0.19	END BRIDGE			
				0.26	CO1418 BRIGHTVIEW DR (AHEAD)			
				0.26	CO5461 VETERANS HWY			

ROUTE NUMBER.....MD 4
INVENTORY DIRECTION....NORTH
NAME: SOUTHERN MD BLVD

PRIMARY R	RUR-OTHER PRIN ART	DIVIDED	PART	0.00	CALVERT CO/L	4	48I	35,575
				0.00	STRUC #4017 LYONS CREEK			
				0.11	SPEED LIMIT 55 MPH			
				0.38	CO3541 LOWER PINDELL RD			
				0.38	FISHERS STATION RD SPUR			
				0.58	MD 980C FISHERS STATION RD			
				1.23	CO3543 UPPER PINDELL RD			
				1.43	OP1168 TALBOTT RD			
				1.43	SPUR TO MD 980B			
				1.56	MD 794 SOUTHERN MD BLVD			
				1.74	RP200406 RAMP 6 FR MD 258 TO MD 4			
				1.90	MD 258 BAY FRONT RD			43,775
				1.90	STRUC #2078			
				2.09	RP200402 RAMP 2 FR MD 794 TO MD 4			
				2.18	RP200405 RAMP 5 FR MD 4 TO MD 258			
				3.30	SPUR FR MD 980E			
				3.34	MD 980E PLUMMER LA			
			NONE	3.62				

* A,B = UNIMPROVED; C = GRADED & DRAINED; D,E = SOIL, GRAVEL, STONE; F,G = LOW TYPE BITUMINOUS;
H,I = HIGH TYPE BITUMINOUS; J = CONCRETE; K = BRICK; L = BLOCK

STATE HIGHWAY ADMINISTRATION OF MARYLAND
HIGHWAY INFORMATION SERVICES DIVISION
DATA SUPPORT GROUP

STATE HIGHWAY LOCATION REFERENCE

ROUTE NUMBER.....MD 4 CONTINUED
INVENTORY DIRECTION....NORTH
NAME: SOUTHERN MD BLVD

COUNTY -ANNE ARUNDEL
SHA DISTRICT.....5
DATE.....12/31/99

SYSTEM	FUNCTIONAL CLASS	HWY TYPE	ACCESS CONTRL	MILEPOINT	MILEPOINT DESCRIPTION	MARKED LANES	SURFACE WIDTH/TYPE*	AADT	
PRIMARY	R	RUR-OTHER PRIN ART	DIVIDED	NONE	3.68	SPUR TO MD 794	4	48I	43,775
					3.76	SPUR TO MD 980A			
					3.96	SPUR TO MD 794			
					4.10	RP200404 RAMP 4 FR MD 980 A TO MD 4			
					4.31	MD 980A SERVICE RD			
					4.31	MD 408 MT ZION RD			
					4.31	STRUC #2220			
					4.56	RP200401 RAMP 1 FR MD 408 TO MD 4			
					4.62	RP200406 RAMP 6 FR MD 4 TO MD 980 A			
					4.75	BEG BR			
					4.77	STRUC #16011 PATUXENT RIVER			
					4.77	STRUC #16095 PATUXENT RIVER			
					4.77	PRINCE GEORGES CO/L			

ROUTE NUMBER.....MD 10
INVENTORY DIRECTION....NORTH
NAME: ARUNDEL EXPWY

PRIMARY	R	URB-FRWY/EXPWY	DIVIDED	FULL	0.00	MD 2 GOV RITCHIE HWY	3	40I	27,675
					0.09	SPUR FR MD 2	4	48I	
					0.48	SPEED LIMIT 55 MPH			
					0.56	MD 100 NO NAME			
					0.56	STRUC #2175			
					0.81	MD 100 NO NAME (AHEAD)			
					1.29	MD 100 NO NAME (BACK)			33,225
					1.48	CO1513 JUMPERS HOLE RD			
					1.48	STRUC #2174			
					1.56	MD 100 NO NAME			
					1.56	STRUC #2173			
					1.71	MD 177 MOUNTAIN RD			52,550
					1.71	STRUC #2172			
					2.17	RP201008 RAMP 8 FR MD 10 TO MD 177			
					2.19	RP201002 RAMP 2 FR MD 177 TO MD 10	5	60I	
					2.42		6	72I	
					2.63	CO 780 MARLEY STATION RD			
					2.63	STRUC #2171			
					2.88	STRUC #2170 MARLEY CREEK			
					3.16	STRUC #2169 MARLEY CREEK			
					3.32	RP 201004 RAMP 4 FR MD 10 TO MD 648 E			
					3.38	RP201006 RAMP 6 FR MD 648 E TO MD 10			

* A,B = UNIMPROVED; C = GRADED & DRAINED; D,E = SOIL,GRAVEL,STONE; F,G = LOW TYPE BITUMINOUS;
H,I = HIGH TYPE BITUMINOUS; J = CONCRETE; K = BRICK; L = BLOCK

STATE HIGHWAY ADMINISTRATION OF MARYLAND
HIGHWAY INFORMATION SERVICES DIVISION
DATA SUPPORT GROUP

STATE HIGHWAY LOCATION REFERENCE

ROUTE NUMBER.....MD 10 CONTINUED
INVENTORY DIRECTION....NORTH
NAME: ARUNDEL EXPWY

COUNTY -ANNE ARUNDEL
SHA DISTRICT.....5
DATE.....12/31/99

SYSTEM	FUNCTIONAL CLASS	HWY TYPE	ACCESS CONTRL	MILEPOINT	MILEPOINT DESCRIPTION	MARKED LANES	SURFACE WIDTH/TYPE*	AADT
PRIMARY	R	URB-FRWY/EXPWY	DIVIDED FULL	3.56	RP201001 RAMP 1 FR MD 10 TO MD 648 E	6	72I	52,550
				3.60	MD 648E BALTO ANNAPOLIS BLVD			45,450
				3.60	STRUC #2116			
				3.63	RP201005 RAMP 5 FR MD 10 TO MD 648 E			
				3.88	RP201008 RAMP 8 FR MD 10 TO MD 648 E			
				3.90	RP201002 RAMP 2 FR MD 648 E TO MD 10			
				4.40	CO3806 THOMPSON AVE			
				4.40	STRUC #2115			
				4.67	RP201004 RAMP 4 FR MD 10 TO MD 270			
				4.82	RP201006 RAMP 6 FR MD 270 TO MD 10			
				4.97	RP201003 RAMP 3 FR MD 270 TO MD 10			
				5.03	MD 270 FURNACE BRANCH RD			49,650
				5.03	STRUC #2122			
				5.34	RP201008 RAMP 8 FR MD 10 TO MD 270			
				5.34	RP201002 RAMP 2 FR MD 270 TO MD 10			
				5.39	STRUC #2109 FURNACE CREEK			
				5.66	CO 546 DOVER RD			
				5.66	STRUC #2110			
				5.83	RP201004 RAMP 4 FR MD 10 TO MD 710			
				5.87	RP201006 RAMP 6 FR MD 710 TO MD 10			
				5.97		5	60I	
				6.09	RP201003 RAMP 3 FR MD 710 TO MD 10			
				6.20	MD 710 EAST ORDNANCE RD			51,100
				6.20	STRUC #2112			
				6.20	RP201005 RAMP 5 FR MD 10 TO MD 710			
				6.41	RP201002 RAMP 2 FR MD 710 TO MD 10			
				6.42	RP201008 RAMP 8 FR MD 10 TO MD 710			
				6.63		6	72I	
				6.69	RP201006 RAMP 6 FR MD 695 TO MD 10	3	40I	
				6.90	RP201004 RAMP 4 FR MD 10 TO MD 695			
				7.17	RP201001 RAMP 1 FR MD 10 TO MD 695			
				7.17	MD 695 BALTO BELTWAY			
				7.17	STRUC #AAZ010 & #AAZ009			
				7.17	EXIT #7			

ROUTE NUMBER.....MD 32
INVENTORY DIRECTION....NORTH
NAME: NO NAME

PRIMARY	R	RUR-OTHER PRIN ART	DIVIDED FULL	0.00	IS 97 NO NAME (BACK)	4	48I	40,875
---------	---	--------------------	--------------	------	----------------------	---	-----	--------

* A,B = UNIMPROVED; C = GRADED & DRAINED; D,E = SOIL, GRAVEL, STONE; F,G = LOW TYPE BITUMINOUS;
H,I = HIGH TYPE BITUMINOUS; J = CONCRETE; K = BRICK; L = BLOCK

STATE HIGHWAY ADMINISTRATION OF MARYLAND
HIGHWAY INFORMATION SERVICES DIVISION
DATA SUPPORT GROUP

STATE HIGHWAY LOCATION REFERENCE

ROUTE NUMBER.....MD 32 CONTINUED
INVENTORY DIRECTION....NORTH
NAME: NO NAME

COUNTY-ANNE ARUNDEL
SHA DISTRICT.....5
DATE.....12/31/99

SYSTEM	FUNCTIONAL CLASS	HWY TYPE	ACCESS CONTRL	MILEPOINT	MILEPOINT DESCRIPTION	MARKED LANES	SURFACE WIDTH/TYPE*	AADT
PRIMARY	RUR-OTHER PRIN ART	DIVIDED	FULL	0.00	EXIT #7	4	48I	40,875
				0.26	RP200304 RAMP 4 FR MD 3 TO MD 32			
				0.36	SPEED LIMIT 55 MPH			
				0.42	IS 97 NO NAME			
				0.42	STRUC #2147			
				0.66	RP200301 RAMP 1 FR MD 3 TO MD 32			
				0.66	RP200303 RAMP 3 FR MD 32 TO MD 3			
				0.68	MD 3 ROBERT CRAIN HWY			
				0.68	STRUC #2097			
	URB-FRWY/EXPWY			0.77	MD 3 (SB/L)			
				0.77	STRUC #2096			
				0.80	RP200307 RAMP 7 FR MD 32 TO MD 3			
				1.08	RP200306 RAMP 6 FR MD 32 TO MD 3			
				1.17	RP200308 RAMP 8 FR MD 3 TO MD 32			
				1.89	MD 32AF GAMBRILLS RD			
				1.89	STRUC #2202			
				2.35	MD 32AA NO NAME			
				2.44	RP203204 RAMP 4 FR MD 32 AC TO MD 32			
				2.64	RP203208 RAMP 8 FR MD 32 AA TO MD 32			
				2.68	RP203206 RAMP 6 FR MD 32 TO MD 32 AC			
				2.83	MD 32AA SAPPINGTON STATION RD			35,375
				2.83	STRUC #2203			
				3.81	STRUC #2151 BACON RIDGE BRANCH			
				4.14	RP203202 RAMP 2 FR MD 32 TO MD 170			
				4.17	STRUC #2204 PICTURE FRAME BRANCH			
				4.32	RP203204 RAMP 4 FR MD 170 TO MD 32			
				4.54	MD 170 TELEGRAPH RD			36,875
				4.54	STRUC #2205			
				4.86	RP203208 RAMP 8 FR MD 170 TO MD 32			
				4.89	RP203206 RAMP 6 FR MD 32 TO MD 170			
				4.95	STRUC #2206 AMTRAK R/R			
				5.29	STRUC #2207 TOWN CENTER BLVD			
				5.71	RP203202 RAMP 2 FR MD 32 TO MD 175			
				6.05	RP203201 RAMP 1 FR MD 175 TO MD 32			
				6.08	MD 175 ANNAPOLIS RD			43,075
				6.08	STRUC #2209			
				6.11	RP203205 RAMP 5 FR MD 175 TO MD 32			
				6.39	RP203208 RAMP 8 FR MD 175 TO MD 32			
				6.42	RP203206 RAMP 6 FR MD 32 TO MD 175			
				6.44	STRUC #2212 PEPPER RD			
				7.35	STRUC #2213 ROGUE HARBOR BRANCH			

NAME: SAVAGE RD

* A,B = UNIMPROVED; C = GRADED & DRAINED; D,E = SOIL, GRAVEL, STONE; F,G = LOW TYPE BITUMINOUS;
H,I = HIGH TYPE BITUMINOUS; J = CONCRETE; K = BRICK; L = BLOCK

STATE HIGHWAY ADMINISTRATION OF MARYLAND
HIGHWAY INFORMATION SERVICES DIVISION
DATA SUPPORT GROUP

STATE HIGHWAY LOCATION REFERENCE

ROUTE NUMBER.....MD 32 CONTINUED
INVENTORY DIRECTION....NORTH
NAME: SAVAGE RD

COUNTY -ANNE ARUNDEL
SHA DISTRICT.....5
DATE.....12/31/99

SYSTEM	FUNCTIONAL CLASS	HWY TYPE	ACCESS CONTRL	MILEPOINT	MILEPOINT DESCRIPTION	MARKED LANES	SURFACE WIDTH/TYPE*	AADT
PRIMARY R	URB-FRWY/EXPWY	DIVIDED	FULL	8.39	STRUC #2214 AIRFIELD RD	6	72I	43,075
				8.60	SPUR TO MAPES RD			
	URB-OTHER PRIN ART		PART	8.63	GV 200 MAPES RD			
NAME: MAPES RD				8.63				
				8.67	SPUR FR MAPES RD			
				8.81	SPUR FR LAUREL RD			
				8.83	GV 198 LAUREL -FT MEADE RD			42,000
				8.86	SPUR TO LAUREL RD			
				9.00		4	72I	
				9.10	SPEED LIMIT 45 MPH			
				9.12		4	48I	
				9.21	GV 714 MAPES RD (AHEAD)			
				9.21	END STATE MAINTENANCE			
				9.21	BEGIN US GOVT MAINTENANCE			
NAME: SAVAGE RD				10.07	GV 714 SAVAGE RD (BACK)			
				10.07				
				10.07	END US GOVT MAINTENANCE			
				10.07	BEGIN STATE MAINTENANCE			
	URB-FRWY/EXPWY			10.18	CO1003 COLONY SEVEN RD			
				10.29	RP229502 RAMP 2 FR MD 32 TO MD 295			
				10.33	RP229503 RAMP 3 FR MD 32 TO MD 295			
				10.39	RP229501 RAMP 1 FR MD 295 TO MD 32			
				10.41	MD 295 BALTIMORE WASHINGTON PKWY			51,700
				10.41	STRUC #2215			
				10.44	SPEED LIMIT 55 MPH			
				10.45	RP229505 RAMP 5 FR MD 295 TO MD 32			
				10.50	RP229507 RAMP 7 FR MD 32 TO MD 295			
				10.72	RP229506 RAMP 6 FR MD 32 TO MD 295			
				10.79	RP229508 RAMP 8 FR MD 295 TO MD 32			
				10.88	STRUC #2102 DORSEY RUN			
				11.46	STRUC #13115			
				11.46	HOWARD CO/L			

ROUTE NUMBER.....MD 32AA
INVENTORY DIRECTION....NORTH
NAME: NO NAME

SECONDARY R	URB-LOCAL	UNDIVIDED	PART	0.00	MD 32 NO NAME	1	14I	9,999
		DIVIDED		0.24	RP203208 RAMP 8 FR MD 32 AA TO MD 32	2	24I	
	URB-COLLECTOR			0.44	MD 32AB BURNS CROSSING RD			
NAME: SAPPINGTON STATION RD				0.44				

* A,B = UNIMPROVED; C = GRADED & DRAINED; D,E = SOIL, GRAVEL, STONE; F,G = LOW TYPE BITUMINOUS;
H,I = HIGH TYPE BITUMINOUS; J = CONCRETE; K = BRICK; L = BLOCK

STATE HIGHWAY ADMINISTRATION OF MARYLAND
HIGHWAY INFORMATION SERVICES DIVISION
DATA SUPPORT GROUP

STATE HIGHWAY LOCATION REFERENCE

ROUTE NUMBER.....MD 32AA CONTINUED
INVENTORY DIRECTION...NORTH
NAME: SAPPINGTON STATION RD

COUNTY -ANNE ARUNDEL
SHA DI STRICT.....5
DATE.....12/31/99

SYSTEM	FUNCTIONAL CLASS	HWY TYPE	ACCESS CONTRL	MILEPOINT	MILEPOINT DESCRIPTION	MARKED LANES	S URFACE WIDTH/TYPE*	AADT
SECONDARY R	URB-COLLECTOR	DIVIDED	PART	0.44	CO1176 BURNS CROSSING RD	2	24I	9,999
		UNDIVIDED		0.49	SPUR TO SAPPINGTON DR			
				0.59	MD 32 NO NAME			
				0.59	STRUC #2203			
		DIVIDED		0.64				
				0.65	MD 32AC BURNS CROSSING RD			
		UNDIVIDED		0.70		3	33I	
				0.81	CO5871 STEHLIK DR	2	30I	
				0.90		3	34I	
				0.98	SPUR TO MD 175			
				1.00	MD 175 ANNAPOLIS RD			
				1.00	MD 677 ODENTON RD (AHEAD)			
				1.00	CO1097 HIGGINS DR (AHEAD)			

ROUTE NUMBER.....MD 32AB
INVENTORY DIRECTION...NORTH
NAME: BURNS CROSSING RD

SECONDARY R	URB-COLLECTOR	UNDIVIDED	NONE	0.07	MD 32AA SAPPINGTON STATION RD	2	26I	3,875
				0.07	CO1176 BURNS CROSSING RD (BACK)			
				0.20	CO1176 BURNS CROSSING RD (AHEAD)			
				0.20	MD 32AE DICUS MILL RD			

ROUTE NUMBER.....MD 32AC
INVENTORY DIRECTION...NORTH
NAME: BURNS CROSSING RD

SECONDARY R	URB-LOCAL	UNDIVIDED	NONE	0.45	CO5529 BURNS CROSSING RD (BACK)	2	24I	2,500
				0.58	RP203204 RAMP 4 FR MD 32 AC TO MD 32			
				0.58	RP203206 RAMP 6 FR MD 32 TO MD 32 AC			
				0.82		3	34I	
				0.85	MD 32AA SAPPINGTON STATION RD			

* A,B = UNIMPROVED; C = GRADED & DRAINED; D,E = SOIL,GRAVEL,STONE; F,G = LOW TYPE BITUMINOUS;
H,I = HIGH TYPE BITUMINOUS; J = CONCRETE; K = BRICK; L = BLOCK

STATE HIGHWAY ADMINISTRATION OF MARYLAND
HIGHWAY INFORMATION SERVICES DIVISION
DATA SUPPORT GROUP

STATE HIGHWAY LOCATION REFERENCE

ROUTE NUMBER.....MD 32AD
INVENTORY DIRECTION....WEST
NAME: SAPPINGTON DR

COUNTY -ANNE ARUNDEL
SHA DISTRICT.....5
DATE.....12/31/99

SYSTEM	FUNCTIONAL CLASS	HWY TYPE	ACCESS CONTRL	MILEPOINT	MILEPOINT DESCRIPTION	MARKED LANES	SURFACE WIDTH/TYPE*	AADT
SECONDARY R	URB-LOCAL	UNDIVIDED	NONE	0.11	CO5453 SAPPINGTON DR (BACK)	2	22I	
				0.15		2	26I	
				0.17	CO5453 SAPPINGTON DR (AHEAD)			

ROUTE NUMBER.....MD 32AE
INVENTORY DIRECTION....WEST
NAME: DICUS MILL RD

SECONDARY R	URB-COLLECTOR	UNDIVIDED	NONE	2.76	CO1178 DICUS MILL RD (BACK)	2	20I	1,740
				2.91	CO1176 BURNS CROSSING RD			
				2.91	MD 32AB BURNS CROSSING RD			

ROUTE NUMBER.....MD 32AF
INVENTORY DIRECTION....SOUTH
NAME: GAMBRILLS RD

SECONDARY R	URB-MINOR ARTERIAL	UNDIVIDED	NONE	1.97	CO1332 GAMBRILLS RD (BACK)	2	22I	2,230
				2.04	MD 32AI NO NAME			
				2.13	MD 32 NO NAME			
				2.13	STRUC #2202			
				2.22	MD 32AH LODIGIANI AVE			
				2.22	MD 32AG TOBIN WAY			
				2.29	CO1332 GAMBRILLS RD (AHEAD)			

ROUTE NUMBER.....MD 32AG
INVENTORY DIRECTION....WEST
NAME: TOBIN WAY

SECONDARY R	URB-LOCAL	UNDIVIDED	NONE	0.00	MD 32AF GAMBRILLS RD	2	20I	
				0.00	MD 32AH LODIGIANI AVE (BACK)			
				0.16	CUL DE SAC			

* A,B = UNIMPROVED; C = GRADED & DRAINED; D,E = SOIL,GRAVEL,STONE; F,G = LOW TYPE BITUMINOUS;
H,I = HIGH TYPE BITUMINOUS; J = CONCRETE; K = BRICK; L = BLOCK

STATE HIGHWAY ADMINISTRATION OF MARYLAND
HIGHWAY INFORMATION SERVICES DIVISION
DATA SUPPORT GROUP

STATE HIGHWAY LOCATION REFERENCE

ROUTE NUMBER.....MD 32AH
INVENTORY DIRECTION...EAST
NAME: LODIGIANI AVE

COUNTY-ANNE ARUNDEL
SHA DISTRICT.....5
DATE.....12/31/99

SYSTEM	FUNCTIONAL CLASS	HWY TYPE	ACCESS CONTRL	MILEPOINT	MILEPOINT DESCRIPTION	MARKED LANES	SURFACE WIDTH/TYPE*	AADT
SECONDARY R	URB-LOCAL	UNDIVIDED	NONE	0.00 MD 32AF	GAMBRILLS RD	2	20I	
				0.00 MD 32AG	TOBIN WAY (BACK)			
				0.04	ROAD END			

ROUTE NUMBER.....MD 32AI
INVENTORY DIRECTION...EAST
NAME: NO NAME

SECONDARY R	URB-LOCAL	UNDIVIDED	NONE	0.00 MD 32AF	GAMBRILLS RD	2	11I	
				0.04	ROAD END			

ROUTE NUMBER.....MD 32AJ
INVENTORY DIRECTION...WEST
NAME: JACKSON GROVE RD

SECONDARY R	URB-LOCAL	UNDIVIDED	NONE	0.00 MD 170	TELEGRAPH RD	2	24I	
				0.00 CO1129	OLD MILL RD (BACK)			
				0.27 CO1128	JACKSON GROVE RD (AHEAD)			

ROUTE NUMBER.....MD 32AK
INVENTORY DIRECTION...SOUTH
NAME: REDMILES LA

SECONDARY R	URB-LOCAL	UNDIVIDED	NONE	0.00 CO1129	OLD MILL RD	2	24I	
				0.30		2	40I	
				0.34	ROAD END			

ROUTE NUMBER.....US 50
INVENTORY DIRECTION...EAST
NAME: JOHN HANSON HWY

PRIMARY	URB-FRWY/EXPWY	DIVIDED	FULL	0.00	SEE IS 595			
				0.00	PRINCE GEORGES CO/L			
				10.62 IS 595	JOHN HANSON HWY (BACK)	6	72I	106,275

* A,B = UNIMPROVED; C = GRADED & DRAINED; D,E = SOIL,GRAVEL,STONE; F,G = LOW TYPE BITUMINOUS;
H,I = HIGH TYPE BITUMINOUS; J = CONCRETE; K = BRICK; L = BLOCK

STATE HIGHWAY ADMINISTRATION OF MARYLAND
HIGHWAY INFORMATION SERVICES DIVISION
DATA SUPPORT GROUP

STATE HIGHWAY LOCATION REFERENCE

ROUTE NUMBER.....US 50 CONTINUED
INVENTORY DIRECTION....EAST
NAME: JOHN HANSON HWY

COUNTY -ANNE ARUNDEL
SHA DI STRICT.....5
DATE.....12/31/99

SYSTEM	FUNCTIONAL CLASS	HWY TYPE	ACCESS CONTRL	MILEPOINT	MILEPOINT DESCRIPTION	MARKED LANES	S SURFACE WIDTH/TYPE*	AADT
PRIMARY	R	URB-FRWY/EXPWY	DIVIDED FULL	10.62	RP 59504 RAMP 4 FR MD 70 TO IS 595	6	72I	106,275
				11.09	BEG BR	6	72J	
				11.36	STRUC #2038 SEVERN RIVER			
				11.64	END BR	6	72I	
				12.02	RP105006 RAMP 6 FR US 50 TO MD 450			
				12.02	RP105008 RAMP 8 FR MD 2 TO US 50			
				12.08	SPEED LIMIT 55 MPH			
				12.14	CO5254 BOULTERS WAY			
				12.21	STRUC #2039			
				12.21	RP105007 RAMP 7 FR US 50 TO MD 2			
				12.27	BEG BR			
				12.28	MD 2 GOV RITCHIE HWY			67,375
				12.28	STRUC #2100			
				12.28	MD 450 GOV RITCHIE HWY			
				12.28	STRUC #2101			
				12.28	EXIT #27			
				12.29	END BR			
				12.42	RP105002 RAMP 2 FR US 50 TO MD 2			
				12.46	MD 2 GOVERNOR RITCHIE HWY (SBL)			
				12.51	MILE MARKER 27.0			
				12.58	MD 648F BALTO ANNAPOLIS BLVD			
				13.08	RP105008 RAMP 8 FR MD 931 G TO US 50			
				13.23	CO4427 BAY DALE DR			86,050
				13.23	STRUC #2201			
				13.23	EXIT #28			
				13.37	RP105003 RAMP 3 FR US 50 TO MD 931 H			
				13.39	RP105002 RAMP 2 FR US 50 TO MD 931 G			
				13.51	RP105005 RAMP 5 FR MD 931 H TO US 50			
				14.20	MD 908A BUSCHS FRONTAGE RD			
				14.44	MILE MARKER 29.0			
				14.58	RP105008 RAMP 8 FR MD 179 TO US 50			
				14.64	RP105005 RAMP 5 FR MD 908 A TO US 50			
				14.76	MD 179 ST MARGARETS RD/CAPE ST CLA IRE RD			79,375
				14.76	STRUC #2200			
				14.76	EXIT #29			
				14.85	RP105003 RAMP 3 FR US 50 TO MD 179			
				15.02	RP105002 RAMP 2 FR US 50 TO MD 179			
				15.27	RP105006 RAMP 6 FR US 50 TO MD 908 C			
				15.27	EXIT #30 WHITEHALL RD			
				15.36	RP105004 RAMP 4 FR MD 908 C TO US 50			
				15.42	MILE MARKER 30.0			

* A,B = UNIMPROVED; C = GRADED & DRAINED; D,E = SOIL,GRAVEL,STONE; F,G = LOW TYPE BITUMINOUS;
H,I = HIGH TYPE BITUMINOUS; J = CONCRETE; K = BRICK; L = BLOCK

STATE HIGHWAY ADMINISTRATION OF MARYLAND
HIGHWAY INFORMATION SERVICES DIVISION
DATA SUPPORT GROUP

STATE HIGHWAY LOCATION REFERENCE

ROUTE NUMBER.....US 50 CONTINUED
INVENTORY DIRECTION....EAST
NAME: BLUE STAR MEMORIAL HWY

COUNTY -ANNE ARUNDEL
SHA DISTRICT.....5
DATE.....12/31/99

SYSTEM	FUNCTIONAL CLASS	HWY TYPE	ACCESS CONTRL	MILEPOINT	MILEPOINT DESCRIPTION	MARKED LANES	SURFACE WIDTH/TYPE*	AADT
PRIMARY	R URB-FRWY/EXPWY	DIVIDED	FULL	16.25	SPUR TO MD 908C	6	72I	79,375
				16.25	EXIT #31 WHITEHALL RD			
				16.47	MILE MARKER 31.0			
				16.72	RP105009 RAMP 9 FR US 50 TO US 50			
				16.74	RP105006 RAMP 6 FR US 50 TO MD 908 D			
				17.04	RP105005 RAMP 5 FR MD 908 D TO US 50	7	96 I	
				17.05	END STATE MAINTENANCE			
				17.05	BEGIN TOLL MAINTENANCE			
				17.05	MD 908D OCEANIC DR			
				17.05	STRUC #2111			
				17.05	EXIT #32			
				17.14		7	120I	
				17.15	RP105009 RAMP 9 FR US 50 TO US 50			
				17.22		6	120J	
				17.34	TOLL PLAZA (11 E/B TOLL LANES)			
				17.39		6	120I	
				17.44	OLD FERRY RD	5	60I	
				17.46	SPEED LIMIT 50 MPH			
				17.47	MILE MARKER 32.0			
				17.71	BEG BR	5	62J	
				18.46	MILE MARKER 33.0			
				19.47	MILE MARKER 34.0			
				19.88	STRUC #AAZ050 CHESAPEAKE BAY			
				19.88	QUEEN ANNES CO/L			

ROUTE NUMBER.....MD 70
INVENTORY DIRECTION....NORTH
NAME: ROWE BLVD

MUNICIPAL	U URB-COLLECTOR	DIVIDED	NONE	0.00	MD 450	COLLEGE AVE	4	42I	39,275
				0.04		SPEED LIMIT 25 MPH			
				0.08	MU 470	CARROLL ST			
	URB-MINOR ARTERIAL			0.15	MU 460	CALVERT ST			
				0.24	MU2730	ROWE BLVD			
				0.25		SPEED LIMIT 40 MPH			
SECONDARY		PART		0.27		END MUNICIPAL MAINTENANCE	4	48I	
				0.27		BEGIN STATE MAINTENANCE			
				0.27		BEG BR			
				0.37		STRUC #2043 COLLEGE CREEK			
				0.46		END BR			

* A,B = UNIMPROVED; C = GRADED & DRAINED; D,E = SOIL, GRAVEL, STONE; F,G = LOW TYPE BITUMINOUS;
H,I = HIGH TYPE BITUMINOUS; J = CONCRETE; K = BRICK; L = BLOCK

STATE HIGHWAY ADMINISTRATION OF MARYLAND
HIGHWAY INFORMATION SERVICES DIVISION
DATA SUPPORT GROUP

STATE HIGHWAY LOCATION REFERENCE

ROUTE NUMBER.....MD 70 CONTINUED
INVENTORY DIRECTION....NORTH
NAME: ROWE BLVD

COUNTY -ANNE ARUNDEL
SHA DISTRICT.....5
DATE.....12/31/99

SYSTEM	FUNCTIONAL CLASS	HWY TYPE	ACCESS CONTRL	MILEPOINT	MILEPOINT DESCRIPTION	MARKED LANES	SURFACE WIDTH/TYPE*	AADT
SECONDARY U	URB-MINOR ARTERIAL	DIVIDED	PART	0.79 MD 435	TAYLOR AVE	4	48I	39,275
				0.97 MU1100	FARRAGUT RD			
				0.97 MU2090	MELVIN AVE			
				1.04	SPEED LIMIT 45 MPH			
				1.11		4	52I	
				1.16	BEG BR			
R				1.24	STRUC #2042 WEEMS CREEK			
				1.24	OUT CORP LMTS ANNAPOLIS			
				1.29 CO2789	KIRKLEY RD			
				1.31	END BR	4	48I	
				1.34 RP 59506	RAMP 6 FR RAMP 2 TO MD 70	3	36I	
				1.42 RP 59504	RAMP 4 FR MD 70 TO IS 595			
				1.51 RP 59505	RAMP 5 FR MD 70 TO RAMP 4			
				1.59 RP 59503	RAMP 3 FR IS 595 TO MD 70			
				1.61 IS 595	JOHN HANSON HWY			20,275
				1.61	STRUC #2036			
				1.61	EXIT #24			
				1.70 RP 59507	RAMP 7 FR IS 595 TO MD 70			
				1.72 RP 59502	RAMP 2 FR IS 595 TO MD 70			
				1.75 RP 59501	RAMP 1 FR MD 70 TO IS 595	4	48I	
				1.80	SPEED LIMIT 35 MPH			
				1.88 RP 59508	RAMP 8 FR MD 70 TO RAMP 1			
				2.03	SPUR TO N BESTGATE RD			
NAME: BESTGATE RD				2.04 CO2796	TIDEWATER COLONY DR			
				2.04 CO5463	N BESTGATE RD			
				2.18 OP 879	N LAWRENCE AVE			
				2.26 CO4562	WILLIE DR			
				2.26 CO5892	COMPTON DR			
				2.32 CO2774	BESTGATE RD (AHEAD)			

ROUTE NUMBER.....IS 97
INVENTORY DIRECTION....NORTH
NAME: NO NAME

PRIMARY R	URB-INTERSTATE	DIVIDED	FULL	0.00 RP 59511	RAMP 11 FR IS 595 TO IS 595	4	48I	64,375
				0.00 RP 59510	RAMP 10 FR IS 595 TO IS 595			
				0.12 IS 595	JOHN HANSON HWY			
				0.12	STRUC #2160			
				0.12	EXIT #1			
				0.28 RP 9703	RAMP 3 FR IS 595 TO IS 97			

* A,B = UNIMPROVED; C = GRADED & DRAINED; D,E = SOIL,GRAVEL,STONE; F,G = LOW TYPE BITUMINOUS;
H,I = HIGH TYPE BITUMINOUS; J = CONCRETE; K = BRICK; L = BLOCK

STATE HIGHWAY ADMINISTRATION OF MARYLAND
HIGHWAY INFORMATION SERVICES DIVISION
DATA SUPPORT GROUP

STATE HIGHWAY LOCATION REFERENCE

ROUTE NUMBER.....IS 97 CONTINUED
INVENTORY DIRECTION....NORTH
NAME: NO NAME

COUNTY - ANNE ARUNDEL
SHA DISTRICT.....5
DATE.....12/31/99

SYSTEM	FUNCTIONAL CLASS	HWY TYPE	ACCESS CONTRL	MILEPOINT	MILEPOINT DESCRIPTION	MARKED LANES	SURFACE WIDTH/TYPE*	AADT
PRIMARY	R URB-INTERSTATE	DIVIDED	FULL	0.28	STRUC #2158	4	48I	64,375
				0.37	RP 9708 RAMP 8 FR IS 97 TO IS 595			
				0.38	RP 9703 RAMP 3 FR IS 595 TO IS 97			
	RUR-INTERSTATE			0.48	MD 450 DEFENSE HWY			
				0.48	STRUC #2157			
				0.66	SPEED LIMIT 65 MPH			
				1.16	INTERSTATE MILE MARKER 1.0			
				1.19	CO2619 CROWNSVILLE RD			
				1.19	STRUC #2156			
				2.16	STRUC #2155 BACON RIDGE BR			
				2.17	INTERSTATE MILE MARKER 2.0			
				2.60	CO2620 HAWKINS RD			
				2.60	STRUC #2154			
				3.15	INTERSTATE MILE MARKER 3.0			
				3.45	SR 31 FARM RD			
				3.45	STRUC #2153			
				3.75	STRUC #2152 BACON RIDGE BRANCH			
				3.81	STRUC #2151 BACON RIDGE BRANCH			
				4.15	INTERSTATE MILE MARKER 4.0			
				5.11	INTERSTATE MILE MARKER 5.0			
				5.19	RP 9705 RAMP 5 FR IS 97 TO RAMP 2			66,350
				5.19	STRUC #2150			
				5.19	EXIT #5			
				5.60	RP 9705 RAMP 5 FR IS 97 TO RAMP 2			
				5.64	RP 9702 RAMP 2 FR MD 178 TO IS 97			
				5.71	CO1219 WATERBURY RD			
				5.71	STRUC #2149			
				6.51	CO1207 MILLERSVILLE RD			
				6.51	STRUC #2148			
				6.56	MD 32 (SB/L)			
				6.71	MD 32 NO NAME			
				6.71	EXIT #7			
				7.10	MD 32 NO NAME			
				7.10	STRUC #2147			
				7.12	INTERSTATE MILE MARKER 7.0			
				7.44	MD 3 ROBERT CRAIN HWY			
				7.44	STRUC #2146			
				7.87	MD 3 ROBERT CRAIN HWY	5	60I	84,050
				7.94	MD 997D SERVICE RD			
				7.94	STRUC #2142			
				8.11	INTERSTATE MILE MARKER 8.0			
				8.14	MD 3 (SB/L)			

* A,B = UNIMPROVED; C = GRADED & DRAINED; D,E = SOIL, GRAVEL, STONE; F,G = LOW TYPE BITUMINOUS;
H,I = HIGH TYPE BITUMINOUS; J = CONCRETE; K = BRICK; L = BLOCK

STATE HIGHWAY ADMINISTRATION OF MARYLAND
HIGHWAY INFORMATION SERVICES DIVISION
DATA SUPPORT GROUP

STATE HIGHWAY LOCATION REFERENCE

ROUTE NUMBER.....IS 97 CONTINUED
INVENTORY DIRECTION....NORTH
NAME: NO NAME

COUNTY -ANNE ARUNDEL
SHA DISTRICT.....5
DATE.....12/31/99

SYSTEM	FUNCTIONAL CLASS	HWY TYPE	ACCESS CONTRL	MILEPOINT	MILEPOINT DESCRIPTION	MARKED LANES	SURFACE WIDTH/TYPE*	AADT
PRIMARY	RUR-INTERSTATE	DIVIDED	FULL	8.65		6	72J	84,050
	URB-INTERSTATE			8.68	STRUC #2076 SEVERN RUN			
				9.24	RP 9706 RAMP 6 FR MD 3 C TO IS 97			
				9.28	RP 9704 RAMP 4 FR IS 97 TO CO 5461			
				9.59	RP 9705 RAMP 5 FR IS 97 TO MD 3 C			
				9.67	MD 3C BENFIELD BLVD			83,550
				9.67	STRUC #2141			
				9.67	EXIT #10			
				9.93	RP 9708 RAMP 8 FR IS 97 TO MD 3 C			
				9.98	RP 9702 RAMP 2 FR MD 3 C TO IS 97			
				10.84	MD 3D BRIGHTVIEW DR			
				10.84	STRUC #2140			
				11.47	RP 9704 RAMP 4 FR IS 97 TO CO 5461			
				11.66	RP 9706 RAMP 6 FR MD 3 BU TO IS 97			
				12.08	BEG BR			
				12.10	MD 3BU NEW CUT RD/CRAIN HWY			91,250
				12.10	STRUC #2065			
				12.10	EXIT #12			
				12.13	END BR			
				12.14	RP 9707 RAMP 7 FR MD 3 BU TO IS 97			
				12.35	RP 9708 RAMP 8 FR IS 97 TO MD 3 BU			
				12.38	RP 9702 RAMP 2 FR MD 3 BU TO IS 97			
				13.04	RP 9706 RAMP 6 FR MD 174 TO IS 97			
				13.04	RP 9704 RAMP 4 FR IS 97 TO MD 174			
				13.22	RP 9705 RAMP 5 FR IS 97 TO MD 174			
				13.24	RP 9703 RAMP 3 FR MD 174 TO IS 97			
				13.29	MD 174 QUARTERFIELD RD			104,150
				13.29	STRUC #2063			
				13.29	EXIT #13			
				13.49	RP 9701 RAMP 1 FR IS 97 TO MD 100			
				13.54	RP 9706 RAMP 6 FR MD 100 TO IS 97			
				13.78	RP 9703 RAMP 3 FR RAMP 6 TO IS 97			
				13.81	RP 9703 RAMP 3 FR RAMP 6 TO IS 97			
				13.81	RP 9705 RAMP 5 FR IS 97 TO MD 100			
				13.81	STRUC #2198			
				13.84	MD 100 NO NAME			
				13.84	STRUC #2194			
				13.84	EXIT #14			
				13.90	RP 9707 RAMP 7 FR MD 100 TO IS 97			
				13.98	RP 9701 RAMP 1 FR IS 97 TO MD 100			
				13.98	STRUC #2197			
				14.07	RP 9702 RAMP 2 FR MD 100 TO IS 97			

* A,B = UNIMPROVED; C = GRADED & DRAINED; D,E = SOIL,GRAVEL,STONE; F,G = LOW TYPE BITUMINOUS;
H,I = HIGH TYPE BITUMINOUS; J = CONCRETE; K = BRICK; L = BLOCK

STATE HIGHWAY ADMINISTRATION OF MARYLAND
HIGHWAY INFORMATION SERVICES DIVISION
DATA SUPPORT GROUP

STATE HIGHWAY LOCATION REFERENCE

ROUTE NUMBER.....IS 97 CONTINUED
INVENTORY DIRECTION....NORTH
NAME: NO NAME

COUNTY -ANNE ARUNDEL
SHA DISTRICT.....5
DATE.....12/31/99

SYSTEM	FUNCTIONAL CLASS	HWY TYPE	ACCESS CONTRL	MILEPOINT	MILEPOINT DESCRIPTION	MAR KED LANES	SURFACE WIDTH/TYPE*	AADT
PRIMARY	R	URB-INTERSTATE	DIVIDED FULL	14.22	INTERSTATE MILE MARKER 16.0	6	72J	104,150
				14.36	RP 9705 RAMP 5 FR IS 97 TO MD 100			
				14.42	CO 605 STEWART AVE SW			
				14.42	STRUC #2062			
				14.58	RP 9706 RAMP 6 FR MD 176 TO IS 97			
				14.66	RP 9704 RAMP 4 FR IS 97 TO MD 176			
				14.78	BEG BR			
				14.80	MD 176 DORSEY RD			88,150
				14.80	STRUC #2061			
				14.80	EXIT #15			
				14.82	END BR			
				14.84	RP 9709 RAMP 9 FR OP 5469 TO IS 97			
				14.96	RP 9701 RAMP 1 FR IS 97 TO MD 176			
				15.14	RP 9702 RAMP 2 FR MD 176 TO IS 97			
				15.29	RP 9708 RAMP 8 FR IS 97 TO OP 5469			
				15.56	BEG BR			
				15.58	MD 648E BALTO ANNAPOLIS BLVD	6	72I	82,350
				15.58	STRUC #2060			
				15.58	EXIT #16			
				15.61	END BR			
				15.65	RP 9701 RAMP 1 FR IS 97 TO MD 648 E			
				15.68	RP 9707 RAMP 7 FR MD 648 E TO IS 97			
				15.74	RP 9708 RAMP 8 FR MD 3 TO MD 648 E			
				15.80	RP 9702 RAMP 2 FR MD 648 E TO IS 97			
				15.81		5	72I	
				15.85		6	72I	
				15.97		5	60J	
				16.21	INTERSTATE MILE MARKER 18.0			
				16.21	VARIABLE MESSAGE SIGN #508 (NB/L)			
				16.25	CO 242 WELLHAM AVE			
				16.25	STRUC #2059			
				17.05	RP 9701 RAMP 1 FR IS 97 TO IS 695			
				17.09	CO 273 FURNACE BRANCH RD			
				17.09	STRUC #2058			
				17.24	RP 9706 RAMP 6 FR IS 695 TO IS 97			
				17.32		4	48I	
				17.34	RP 9701 RAMP 1 FR IS 97 TO IS 695			
				17.34	STRUC #2136			
				17.35	RP 9704 RAMP 4 FR IS 97 TO IS 695			
				17.46	IS 695 BALTO BELTWAY			
				17.46	STRUC #2004			
				17.46	EXIT #17			

* A,B = UNIMPROVED; C = GRADED & DRAINED; D,E = SOIL,GRAVEL,STONE; F,G = LOW TYPE BITUMINOUS;
H,I = HIGH TYPE BITUMINOUS; J = CONCRETE; K = BRICK; L = BLOCK

STATE HIGHWAY ADMINISTRATION OF MARYLAND
HIGHWAY INFORMATION SERVICES DIVISION
DATA SUPPORT GROUP

STATE HIGHWAY LOCATION REFERENCE

ROUTE NUMBER.....IS 97 CONTINUED
INVENTORY DIRECTION....NORTH
NAME: NO NAME

COUNTY -ANNE ARUNDEL
SHA DISTRICT.....5
DATE.....12/31/99

SYSTEM	FUNCTIONAL CLASS	HWY TYPE	ACCESS CONTRL	MILEPOINT	MILEPOINT DESCRIPTION	MARKED LANES	SURFACE WIDTH/TYPE*	AADT
PRIMARY	R	URB-INTERSTATE	DIVIDED FULL	17.49 RP 9707	RAMP 7 FR IS 695 TO IS 97	4	48I	82,350
				17.49	STRUC #2134			
				17.50 RP 9707	RAMP 7 FR IS 695 TO IS 97	3	36I	
				17.62 IS 895A	HAR BOR TUNNEL THRUWAY (AHEAD)			

ROUTE NUMBER.....MD 100
INVENTORY DIRECTION....EAST
NAME: NO NAME

PRIMARY	R	URB-FRWY/EXPWY	DIVIDED FULL	0.00	HOWARD CO/L	4	48I	58,575
				0.00	STRUC #2178 DEEP RUN			
				0.05 RP210003	RAMP 3 FR MD 100 TO MD 100 M			
				0.05 RP210001	RAMP 1 FR MD 100 M TO MD 100			
				0.18 MD 100M	COCA COLA DR			
				0.18	STRUC #2179			
				0.18	EXIT #8			
				0.36 RP210002	RAMP 2 FR MD 100 TO MD 100 M			
				0.43 RP210005	RAMP 5 FR MD 100 M TO MD 100			
				0.63 RP229508	RAMP 8 FR MD 295 TO MD 100			
				0.70 RP229506	RAMP 6 FR MD 100 TO MD 295			
				0.82 RP229505	RAMP 5 FR MD 295 TO MD 100			
				0.82 RP229507	RAMP 7 FR MD 100 TO MD 295			
				0.87 MD 295	BALTIMORE WASHINGTON PKWY			51,650
				0.87	STRUC #2180			
				0.87	EXIT #9			
				0.92 RP229503	RAMP 3 FR MD 100 TO MD 295			
				0.94 RP229501	RAMP 1 FR MD 100 TO MD 295			
				1.11 RP229502	RAMP 2 FR MD 100 TO MD 295			
				1.14 MD 100N	WRIGHT RD			
				1.14	STRUC #2181			
				1.15 RP229504	RAMP 4 FR MD 295 TO MD 100			
				1.30	SPEED LIMIT 55 MPH			
				1.33	STRUC #2182 PINY RUN			
				1.63 RP210001	RAMP 1 FR MD 713 TO MD 100			
				1.71 RP210006	RAMP 6 FR MD 100 TO MD 713			
				1.92 MD 713	RIDGE RD			44,050
				1.92	STRUC #2183			
				1.92	EXIT #10			
				1.96 RP210003	RAMP 3 FR MD 100 TO MD 713			
				2.19 RP210007	RAMP 7 FR MD 100 TO MD 713			

* A,B = UNIMPROVED; C = GRADED & DRAINED; D,E = SOIL,GRAVEL,STONE; F,G = LOW TYPE BITUMINOUS;
H,I = HIGH TYPE BITUMINOUS; J = CONCRETE; K = BRICK; L = BLOCK

STATE HIGHWAY ADMINISTRATION OF MARYLAND
HIGHWAY INFORMATION SERVICES DIVISION
DATA SUPPORT GROUP

STATE HIGHWAY LOCATION REFERENCE

ROUTE NUMBER.....MD 100 CONTINUED
INVENTORY DIRECTION....EAST
NAME: NO NAME

COUNTY -ANNE ARUNDEL
SHA DISTRICT.....5
DATE.....12/31/99

SYSTEM	FUNCTIONAL CLASS	HWY TYPE	ACCESS CONTRL	MILEPOINT	MILEPOINT DESCRIPTION	MARKED LANES	SURFACE WIDTH/TYPE*	AADT
PRIMARY	R	URB-FRWY/EXPWY	DIVIDED FULL	2.24	RP210005 RAMP 5 FR MD 713 TO MD 100	4	48I	44,050
				2.83	MD 100P HARMANS RD			
				2.83	STRUC #2185			
				3.08	STRUC #2186 STONY RUN			
				3.37	STRUC #2187 AMTRAK			
				3.64	RP210003 RAMP 3 FR MD 100 TO MD 170			
				3.64	RP210001 RAMP 1 FR MD 170 TO MD 100			
				3.92	MD 170 TELEGRAPH RD			47,750
				3.92	STRUC #2189			
				3.92	EXIT #11			
				3.92	RP210003 RAMP 3 FR MD 100 TO MD 170			
				3.92	RP210001 RAMP 1 FR MD 170 TO MD 100			
				3.92	RP210005 RAMP 5 FR MD 170 TO MD 100			
				3.92	RP210007 RAMP 7 FR MD 100 TO MD 170			
				4.22	RP210005 RAMP 5 FR MD 170 TO MD 100			
				4.31	RP210007 RAMP 7 FR MD 100 TO MD 170			
				4.42		5	60I	
				4.57	MD 100Q QUEENSTOWN RD			
				4.57	STRUC #2190			
				4.74		6	72I	
				5.03	MD 100R WB&A RD			
				5.03	STRUC #2190			
				5.70		5	60I	
				5.94		4	48I	
				5.95	RP 9701 RAMP 1 FR IS 97 TO MD 100			
				5.99	RP 9706 RAMP 6 FR MD 100 TO IS 97			
				6.21	RP 9705 RAMP 5 FR IS 97 TO MD 100			
				6.21	STRUC #2193			
				6.31	RP 9707 RAMP 7 FR MD 100 TO IS 97			
				6.43	IS 97 NO NAME			66,996
				6.43	STRUC #2194			
				6.43	EXIT #13			
				6.56	RP 9705 RAMP 5 FR IS 97 TO MD 100	5	60I	
				6.56	RP 9701 RAMP 1 FR IS 97 TO MD 100			
				6.56	STRUC #2195			
				6.69	RP 9702 RAMP 2 FR MD 100 TO IS 97			
				6.79	RP 9704 RAMP 4 FR RAMP 1 TO MD 100			
				6.93		4	48I	
				7.02	MD 174 QUARTERFIELD RD			
				7.02	STRUC #2083			
				7.02	EXIT #14			
				7.17	RP210006 RAMP 6 FR MD 174 TO MD 100			

* A,B = UNIMPROVED; C = GRADED & DRAINED; D,E = SOIL, GRAVEL, STONE; F,G = LOW TYPE BITUMINOUS;
H,I = HIGH TYPE BITUMINOUS; J = CONCRETE; K = BRICK; L = BLOCK

STATE HIGHWAY ADMINISTRATION OF MARYLAND
HIGHWAY INFORMATION SERVICES DIVISION
DATA SUPPORT GROUP

STATE HIGHWAY LOCATION REFERENCE

ROUTE NUMBER.....MD 100 CONTINUED
INVENTORY DIRECTION....EAST
NAME: NO NAME

COUNTY -ANNE ARUNDEL
SHA DISTRICT.....5
DATE.....12/31/99

SYSTEM	FUNCTIONAL CLASS	HWY TYPE	ACCESS CONTRL	MILEPOINT	MILEPOINT DESCRIPTION	MARKED LANES	SURFACE WIDTH/TYPE*	AADT
PRIMARY	R	URB-FRWY/EXPWY	DIVIDED FULL	7.17	RP210004 RAMP 4 FR MD 100 TO MD 174	4	48I	66,996
				7.56	MD 3BU CRAIN HWY			
				7.56	STRUC #2084			
				7.93	ATR STATION #0038			
				8.23	RP210006 RAMP 6 FR MD 100 TO CO 694			
				8.23	RP210008 RAMP 8 FR CO 694 TO MD 100			
				8.38	CO 694 OAKWOOD RD			55,325
				8.38	STRUC #2085			
				8.38	EXIT #15			
				8.53	RP210004 RAMP 4 FR CO 694 TO MD 100			
				8.53	RP210002 RAMP 2 FR MD 100 TO CO 694			
				8.80	STRUC #2086 MARLEY CREEK			
				9.23	RP210008 RAMP 8 FR MD 2 TO MD 100			
				9.37		5	60I	
				9.40	RP210006 RAMP 6 FR MD 100 TO MD 2			
				9.51	RP210007 RAMP 7 FR MD 100 TO MD 2			
				9.57	RP210005 RAMP 5 FR MD 2 TO MD 100			
				9.59	MD 2 GOV RITCHIE HWY			22,750
				9.59	STRUC #2082			
				9.59	EXIT #16			
				9.67	RP210001 RAMP 1 FR MD 2 TO MD 100	4	48I	
				9.72	RP210003 RAMP 3 FR MD 100 TO MD 2			
				9.75	RP210001 RAMP 1 FR MD 2 TO MD 100			
				9.75	STRUC #2080			
				9.87	SPUR FR MD 177			
				9.91	RP210004 RAMP 4 FR RAMP 1 TO MD 100			
				10.07	SPUR TO MD 177			
				10.18	MD 10 ARUNDEL EXPWY (SB/L)			
				10.18	STRUC #2173			
				10.26	CO1513 JUMPERS HOLE RD			
				10.26	STRUC #2103			
SECONDARY				10.45	MD 10 ARUNDEL EXPWY	6	72I	
				10.53	MD 10 (SB/L)	8	96I	
				10.92	MD 10 ARUNDEL EXPWY	4	48I	
				11.15	MD 10 ARUNDEL EXPWY			
				11.15	STRUC #2175			
				11.90	MD 648H WATERFORD RD			
				11.90	STRUC #2104			
				11.90	STRUC #2105			
				12.37	RP210006 RAMP 6 FR MD 100 TO CO 1607			
				12.39	RP210008 RAMP 8 FR CO 1607 TO MD 100			
				12.61	CO1607 CATHERINE AVE			

* A,B = UNIMPROVED; C = GRADED & DRAINED; D,E = SOIL, GRAVEL, STONE; F,G = LOW TYPE BITUMINOUS;
H,I = HIGH TYPE BITUMINOUS; J = CONCRETE; K = BRICK; L = BLOCK

STATE HIGHWAY ADMINISTRATION OF MARYLAND
HIGHWAY INFORMATION SERVICES DIVISION
DATA SUPPORT GROUP

STATE HIGHWAY LOCATION REFERENCE

ROUTE NUMBER.....MD 100 CONTINUED
INVENTORY DIRECTION....EAST
NAME: NO NAME

COUNTY -ANNE ARUNDEL
SHA DISTRICT.....5
DATE.....12/31/99

SYSTEM	FUNCTIONAL CLASS	HWY TYPE	ACCESS CONTRL	MILEPOINT	MILEPOINT DESCRIPTION	MARKED LANES	SURFACE WIDTH/TYPE*	AADT
SECONDARY R	URB-FRWY/EXPWY	DIVIDED	FULL	12.61	STRUC #2106	4	48I	22,750
				12.61	EXIT #19			
				13.24	RP210008 RAMP 8 FR CO 2043 TO MD 100			
				13.44	RP210003 RAMP 3 FR MD 100 TO CO 2043			
				13.45	CO2043 EDWIN RAYNOR BLVD			
				13.45	STRUC #2098			
				13.45	EXIT #20			
				13.94	SPUR FR MD 607			
				13.96	SPUR TO MD 607			
		PART		13.99	MD 607 MAGOTHY BRIDGE RD			
				14.03	SPUR TO MD 607			
				14.03	SPUR FR MD 607			
				14.29	CO2028 MAGOTHY BEACH RD			
				14.61	SPUR FR MD 177	3	36I	
				14.87	MD 177 MOUNTAIN RD			

ROUTE NUMBER.....MD 100M
INVENTORY DIRECTION....NORTH
NAME: COCA COLA DR

SECONDARY R	URB-LOCAL	UNDIVIDED	NONE	0.00	MD 103 DORSEY RD/PARKWAY DR SOUTH	4	50I	
		DIVIDED		0.05		4	48I	
				0.07	RP210004 RAMP 4 FR MD 100 M TO RAMP 5			
				0.07	RP210006 RAMP 6 FR RAMP 3 TO MD 100 M			
				0.09	RP210005 RAMP 5 FR MD 100 M TO MD 100			
				0.09	RP210003 RAMP 3 FR MD 100 TO MD 100 M			
				0.13	MD 100 NO NAME			
				0.13	STRUC #2179			
				0.13	EXIT #8			
				0.17	RP210007 RAMP 7 FR RAMP 2 TO MD 100 M			
				0.17	RP210001 RAMP 1 FR MD 100 M TO MD 100			
				0.18	RP210002 RAMP 2 FR MD 100 TO MD 100 M			
				0.19	RP210008 RAMP 8 FR MD 100 M TO RAMP 1			
		UNDIVIDED		0.21		4	50I	
				0.34	STRUC #2170			
				0.34	HOWARD CO/L			

* A,B = UNIMPROVED; C = GRADED & DRAINED; D,E = SOIL,GRAVEL,STONE; F,G = LOW TYPE BITUMINOUS;
H,I = HIGH TYPE BITUMINOUS; J = CONCRETE; K = BRICK; L = BLOCK

STATE HIGHWAY ADMINISTRATION OF MARYLAND
HIGHWAY INFORMATION SERVICES DIVISION
DATA SUPPORT GROUP

STATE HIGHWAY LOCATION REFERENCE

ROUTE NUMBER.....MD 100N
INVENTORY DIRECTION....SOUTH
NAME: WRIGHT RD

COUNTY -ANNE ARUNDEL
SHA DISTRICT..... .5
DATE.....12/31/99

SYSTEM	FUNCTIONAL CLASS	HWY TYPE	ACCESS CONTRL	MILEPOINT	MILEPOINT DESCRIPTION	MARKED LANES	SURFACE WIDTH/TYPE*	AADT
SECONDARY R	URB-COLLECTOR	UNDIVIDED	NONE	0.00 MD 176	DORSEY RD	2	24I	999
				0.05 MD 100	NO NAME			
				0.05	STRUC #2181			
				0.17 MD 1000	OLD SECTION WRIGHT RD			
				0.18	SPUR FR MD 100 O			
				0.20 CO 941	WRIGHT RD (AHEAD)			

ROUTE NUMBER.....MD 1000
INVENTORY DIRECTION....NORTH
NAME: OLD SECTION WRIGHT RD

SECONDARY R	URB-LOCAL	UNDIVIDED	NONE	0.00 MD 100N	WRIGHT RD	2	20I	
				0.02		2	18I	
				0.04 CO5557	OLD SECTION WRIGHT RD (AHEAD)			

ROUTE NUMBER.....MD 100P
INVENTORY DIRECTION....NORTH
NAME: HARMANS RD

SECONDARY R	URB-COLLECTOR	UNDIVIDED	NONE	0.99 CO 928	HARMANS RD (BACK)	2	22I	4,480
				1.10 MD 100	NO NAME			
				1.10	STRUC #2185			
				1.25 CO 928	HARMANS RD (AHEAD)			

ROUTE NUMBER.....MD 100Q
INVENTORY DIRECTION....EAST
NAME: QUEENSTOWN RD

SECONDARY R	URB-LOCAL	UNDIVIDED	NONE	0.29 CO 908	QUEENSTOWN RD (BACK)	2	24I	2,150
				0.40 MD 100	NO NAME			
				0.40	STRUC #2190			
				0.55 CO 908Q	QUEENSTOWN RD (AHEAD)			

* A,B = UNIMPROVED; C = GRADED & DRAINED; D,E = SOIL,GRAVEL,STONE; F,G = LOW TYPE BITUMINOUS;
H,I = HIGH TYPE BITUMINOUS; J = CONCRETE; K = BRICK; L = BLOCK

STATE HIGHWAY ADMINISTRATION OF MARYLAND
HIGHWAY INFORMATION SERVICES DIVISION
DATA SUPPORT GROUP

STATE HIGHWAY LOCATION REFERENCE

ROUTE NUMBER.....MD 100R
INVENTORY DIRECTION....SOUTH
NAME: WB&A RD

COUNTY - ANNE ARUNDEL
SHA DISTRICT.....5
DATE.....12/31/99

SYSTEM	FUNCTIONAL CLASS	HWY TYPE	ACCESS CONTRL	MILEPOINT	MILEPOINT DESCRIPTION	MARKED LANES	SURFACE WIDTH/TYPE*	AADT
SECONDARY R	URB-COLLECTOR	UNDIVIDED	NONE	0.40	CO 910 WB&A RD (BACK)	2	24I	890
				0.53	MD 100 NO NAME			
				0.53	STRUC #2190			
				0.61	OP5245 CHEESMAN DR			
				0.67	CO 910 WB&A RD (AHEAD)			

ROUTE NUMBER.....MD 100S
INVENTORY DIRECTION....EAST
NAME: WIEKER RD

SECONDARY R	URB-LOCAL	UNDIVIDED	NONE	0.00	MD 170 TELEGRAPH RD	2	22I	
				0.00	CO 918 DENSON DR (BACK)			
				0.12	MD 100T SANDY FARM RD			
				0.16	CO1158 S WIEKER RD			
				0.16	CO1157 WIEKER RD (AHEAD)			

ROUTE NUMBER.....MD 100T
INVENTORY DIRECTION....NORTH
NAME: SANDY FARM RD

SECONDARY R	URB-LOCAL	UNDIVIDED	NONE	0.00	MD 100S WIEKER RD	2	22I	
				0.36		2	14I	
				0.60	ROAD END			

ROUTE NUMBER.....MD 100U
INVENTORY DIRECTION....SOUTH
NAME: OTIS DR

SECONDARY R	URB-LOCAL	UNDIVIDED	NONE	0.52	CO 919 OTIS DR (BACK)	2	24I	
				0.67	ROAD END			

* A,B = UNIMPROVED; C = GRADED & DRAINED; D,E = SOIL, GRAVEL, STONE; F,G = LOW TYPE BITUMINOUS;
H,I = HIGH TYPE BITUMINOUS; J = CONCRETE; K = BRICK; L = BLOCK

STATE HIGHWAY ADMINISTRATION OF MARYLAND
HIGHWAY INFORMATION SERVICES DIVISION
DATA SUPPORT GROUP

STATE HIGHWAY LOCATION REFERENCE

ROUTE NUMBER.....MD 103
INVENTORY DIRECTION...NORTH
NAME: PARKWAY DR SOUTH

COUNTY-ANNE ARUNDEL
SHA DISTRICT.....5
DATE.....12/31/99

SYSTEM	FUNCTIONAL CLASS	HWY TYPE	ACCESS CONTRL	MILEPOINT	MILEPOINT DESCRIPTION	MARKED LAN ES	SURFACE WIDTH/TYPE*	AADT
SECONDARY R	URB-LOCAL	UNDIVIDED	NONE	0.00	OP5426 PARKWAY DR SOUTH (BACK)	2	50I	7,650
				0.20	CO5768 RACE RD			
				0.27		2	24I	
	URB-COLLECTOR			0.32	CO 940 FAULKNER RD			
				0.36		2	50I	
				0.46	MD 100M COCA COLA DR	2	36I	
NAME: DORSEY RD				0.46				
				0.52	CO4640 DORSEY RD			
				0.57		2	24I	
				0.59	CO 954 FOREST AVE			
				0.67	STRUC #2049 DEEP RUN			
				0.75	CO 953 OHIO AVE	2	30I	
				0.75	CO 578 O'CONNER RD			
				0.83	R/R #CSX 140 885 B			
				0.83	HOWARD CO/L			

ROUTE NUMBER.....MD 162
INVENTORY DIRECTION...NORTH
NAME: AVIATION BLVD

SECONDARY R	URB-MINOR ARTERIAL	DIVIDED	NONE	0.00	MD 176 DORSEY RD	4	48I	21,025
				0.00	CO 605 STEWART AVE SW (BACK)			
				0.04		5	60I	
				0.14				
				0.25	CO3636 OLD HAMMONDS FERRY RD			
				0.32	MD 162A CROMWELL PARK DR			
				0.42	CO5899 HOLLINS FERRY RD			18,275
				0.75		4	48I	
				1.10	CO4000 ALLWOOD DR			
				1.37	CO 563 WIKLOW RD			
				1.48	CO 555 WILLIAMS RD			
				1.58	CO 554 FERNDALE RD			
				1.76	CO 213 MAPLE AVE			
	URB-COLLECTOR			1.83	MD 762 ANDOVER RD	4	52I	
				2.28				
				2.31	MD 170 AVIATION BLVD/CAMP MEADE RD			

* A,B = UNIMPROVED; C = GRADED & DRAINED; D,E = SOIL,GRAVEL,STONE; F,G = LOW TYPE BITUMINOUS;
H,I = HIGH TYPE BITUMINOUS; J = CONCRETE; K = BRICK; L = BLOCK

STATE HIGHWAY ADMINISTRATION OF MARYLAND
HIGHWAY INFORMATION SERVICES DIVISION
DATA SUPPORT GROUP

STATE HIGHWAY LOCATION REFERENCE

ROUTE NUMBER.....MD 162A
INVENTORY DIRECTION...NORTH
NAME: CROMWELL PARK DR

COUNTY-ANNE ARUNDEL
SHA DISTRICT.....5
DATE.....12/31/99

SYSTEM	FUNCTIONAL CLASS	HWY TYPE	ACCESS CONTRL	MILEPOINT	MILEPOINT DESCRIPTION	MARKED LANES	SURFACE WIDTH/TYPE*	AADT
SECONDARY R	URB-LOCAL	DIVIDED	NONE	0.00 MD 162	AVIATION BLVD	3	36I	
				0.03	SPUR FR MD 162			
				0.08		4	48I	
				0.14 RP 9709	RAMP 9 FR MD 162A TO IS 97			
				0.16 RP 9705	RAMP 5 FR MD 162A TO RAMP 9			
				0.16 RP 9708	RAMP 8 FR IS 97 TO MD 162A			
				0.20 RP 9710	RAMP 10 FR RAMP 8 TO MD 162A			
		UNDIVIDED		0.40 CO5309	AIRPORT PARK RD	2	72I	
				0.60	R OAD END			

ROUTE NUMBER.....MD 168
INVENTORY DIRECTION...EAST
NAME: NURSERY RD

SECONDARY R	URB-MINOR ARTERIAL	DIVIDED	NONE	0.00 CO 17	HAMMONDS FERRY RD	2	28I	14,200
				0.00 CO 6	W NURSERY RD (BACK)			
				0.08	SPEED LIMIT 30 MPH			
		CTL		0.11		2	32I	
				0.21 IS 695	BALTO BELTWAY			
				0.21	STRUC #2002			
				0.21	EXIT #8			
				0.26 MD 969A	FAIRVIEW AVE			
				0.34 CO 113	PARKER HILL RD			
		UNDIVIDED		0.41		2	24I	
				0.45 CO 112	WEDEMAN AV			
				0.49 CO 111	CENTRAL AVE			
				0.62 CO4576	BARKWOOD CT			
				0.70 MD 295	BALTIMORE WASHINGTON P KWY			
				0.70	STRUC #2012			
				0.77 MD 969	ELEANOR DR			
				0.84 CO 106	SARAH RD			
				0.85 CO 110	TERRACE DR			
				0.91 CO 98	COLONIAL DR	2	22I	
				0.98 CO 97	HAMPTON RD			
				1.05 CO 96	MANSION RD			
				1.13 CO 95	PATAPSCO RD			
				1.28 CO 117	SHENANDOAH AVE (AHEAD)			
				1.28 MD 648E	BALTO ANNAPOLIS BLVD			

* A,B = UNIMPROVED; C = GRADED & DRAINED; D,E = SOIL,GRAVEL,STONE; F,G = LOW TYPE BITUMINOUS;
H,I = HIGH TYPE BITUMINOUS; J = CONCRETE; K = BRICK; L = BLOCK

STATE HIGHWAY ADMINISTRATION OF MARYLAND
HIGHWAY INFORMATION SERVICES DIVISION
DATA SUPPORT GROUP

STATE HIGHWAY LOCATION REFERENCE

ROUTE NUMBER.....MD 169
INVENTORY DIRECTION....EAST
NAME: W MAPLE RD

COUNTY-ANNE ARUNDEL
SHA DISTRICT.....5
DATE.....12/31/99

SYSTEM	FUNCTIONAL CLASS	HWY TYPE	ACCESS CONTRL	MILEPOINT	MILEPOINT	DESCRIPTION	MARKED LANES	SURFACE WIDTH/TYPE*	AADT
SECONDARY R	URB-COLLECTOR	UNDIVIDED	NONE	0.00	CO 17	HAMMONDS FERRY RD	2	25I	5,325
				0.00	CO 37	MAPLE RD (BACK)			
				0.09	CO 73	MEDORA RD			
				0.19	CO 77	SWEETSER RD			
				0.27		R/R #B&A 845 057 L	2	24I	
				0.32	MD 170	CAMP MEADE RD	2	36I	6,775
NAME: E MAPLE RD				0.32					
				0.36	CO 190	CATALPA RD	2	22I	
				0.50	CO 191	HILLTOP RD			
				0.56	CO 186	SYCAMORE RD			
				0.61	CO 180	HOMEWOOD RD			
				0.67	CO 173	ORCHARD RD			
				0.73	CO 174	MIDFIELD RD			
				0.91	CO 175	JUNIPER RD			
				0.96		SPUR TO MD 648E			
				0.96		SPUR FR MD 648E			
				0.97	MD 648E	BALTO ANNAPOLIS BLVD			

ROUTE NUMBER.....MD 170
INVENTORY DIRECTION....NORTH
NAME: TELEGRAPH RD

SECONDARY R	URB-MINOR ARTERIAL	DIVIDED	NONE	0.00	MD 175	ANNAPOLIS RD	4	48I	11,450
				0.00	CO5496	PINEY ORCHARD P KWAY (BACK)			
				0.02		SPUR FR MD 175			
				0.05		SPUR TO MD 175			
				0.11			3	48I	
		UNDIVIDED		0.16			2	22I	
				0.31	CO1027	PINE AVE	2	24I	
				0.37		SPEED LIMIT 40 MPH			
				0.47	CO1122	LAMONTE AVE			
		DIVIDED		0.54	CO1123	BUCKLINA AVE	4	48I	
				0.60	CO1124	BETSON AVE			
				0.60	CO5689	CROSSROADS DR			
				0.64		WILBUR WADE SR CT			
				0.68		SPEED LIMIT 50 MPH			
				0.69	CO1125	MAYFIELD RD			
				0.79			4	72I	
				0.86	RP203204	RAMP 4 FR MD 170 TO MD 32			
				0.87	RP203206	RAMP 6 FR MD 32 TO MD 170			

* A,B = UNIMPROVED; C = GRADED & DRAINED; D,E = SOIL,GRAVEL,STONE; F,G = LOW TYPE BITUMINOUS;
H,I = HIGH TYPE BITUMINOUS; J = CONCRETE; K = BRICK; L = BLOCK

STATE HIGHWAY ADMINISTRATION OF MARYLAND
HIGHWAY INFORMATION SERVICES DIVISION
DATA SUPPORT GROUP

STATE HIGHWAY LOCATION REFERENCE

ROUTE NUMBER.....MD 170 CONTINUED
INVENTORY DIRECTION....NORTH
NAME: TELEGRAPH RD

COUNTY -ANNE ARUNDEL
SHA DISTRICT.....5
DATE.....12/31/99

SYSTEM	FUNCTIONAL CLASS	HWY TYPE	ACCESS CONTRL	MILEPOINT	MILEPOINT DESCRIPTION	MARKED LANES	SURFACE WIDTH/TYPE*	AADT
SECONDARY R	URB-MINOR ARTERIAL	DIVIDED	NONE	0.90	RP203205 RAMP 5 FR MD 170 TO RAMP 4	3	52I	11,450
				0.90	RP203203 RAMP 3 FR RAMP 6 TO MD 170			
	URB-OTHER PRIN ART			0.96	MD 32 NO NAME			19,125
				0.96	STRUC #2205			
				1.01	RP203207 RAMP 7 FR RAMP 2 TO MD 170	3	38I	
				1.01	RP203201 RAMP 1 FR MD 170 TO RAMP 8			
				1.03	RP203202 RAMP 2 FR MD 32 TO MD 170			
				1.05	RP203208 RAMP 8 FR MD 170 TO MD 32			
				1.09		2	36I	
				1.13	SPUR TO OLD MILL RD			
				1.15	CO1129 OLD MILL RD			
				1.15	MD 32AJ JACKSON GROVE RD			
		UNDIVIDED		1.20	STRUC #2044 SEVERN RUN	2	24I	
				1.51	CO4212 MIDWAY RD			
				1.69	CO1132 GRIMM RD			
				1.91	CO1133 ROGERS LA			
				1.99	CO1134 WATTS AVE			
				2.04	CO1137 EVERGREEN RD			
				2.04	OP1137 EVERGREEN RD			
				2.12	CO1139 MONARD AVE			
				2.15	CO1141 MARYLAND AVE			
				2.18	CO1140 FLORIDA AVE			
				2.21	CO1144 WASHINGTON AVE			
				2.27	CO1145 VIRGINIA AVE			
				2.33	OP5444 GEORGIA AVE			
				2.39	CO1148 HARVEY AVE			
				2.61	CO1149 DONALD AVE			
				2.63	CO1150 CUNNINGHAM RD			
				2.81	OP 291 NO NAME			
				2.85	ENT TO TRAILER PARK			
				2.85	OP5470 JASONS LANDING WA Y			
				3.08	CO1151 NORCROSS LA			
		DIVIDED		3.40	CO4282 OLD DONALDSON AVE			
				3.50	SPUR FR MD 174			
				3.52	MD 174 REECE RD/DONALDSON AVE	2	36I	22,375
				3.53	SPUR TO MD 174			
		UNDIVIDED		3.62		2	24I	
				3.82	CO 917 MINNETONKA RD			
				3.82	OP5300 MORGAN STATION DR			
		DIVIDED		3.97		3	36I	
				3.98	OP 286 NO NAME			
				4.02		4	48I	

* A,B = UNIMPROVED; C = GRADED & DRAINED; D,E = SOIL,GRAVEL,STONE; F,G = LOW TYPE BITUMINOUS;
H,I = HIGH TYPE BITUMINOUS; J = CONCRETE; K = BRICK; L = BLOCK

STATE HIGHWAY ADMINISTRATION OF MARYLAND
HIGHWAY INFORMATION SERVICES DIVISION
DATA SUPPORT GROUP

STATE HIGHWAY LOCATION REFERENCE

ROUTE NUMBER.....MD 170 CONTINUED
INVENTORY DIRECTION....NORTH
NAME: TELEGRAPH RD

COUNTY -ANNE ARUNDEL
SHA DISTRICT.....5
DATE.....12/31/99

SYSTEM	FUNCTIONAL CLASS	HWY TYPE	ACCESS CONTRL	MILEPOINT	MILEPOINT DESCRIPTION	MARKED LANES	SURFACE WIDTH/TYPE*	AADT
SECONDARY R	URB-OTHER PRIN ART	DIVIDED	NONE	4.12	CO 918 DENSON DR	4	48I	22,375
				4.12	MD 100S WIEKER RD			
				4.28	RP210004 RAMP 4 FR MD 170 TO RAMP 5			
				4.32	RP210006 RAMP 6 FR RAMP 3 TO MD 170			
				4.39	RP210001 RAMP 1 FR MD 170 TO MD 100			
				4.41	MD 100 NO NAME			19,150
				4.41	STRUC #2189			
				4.41	EXIT #11			
				4.41	RP210005 RAMP 5 FR MD 170 TO MD 100			
				4.41	RP210003 RAMP 3 FR MD 100 TO MD 170			
				4.41	RP210007 RAMP 7 FR MD 100 TO MD 170			
				4.51	RP210002 RAMP 2 FR RAMP 7 TO MD 170			
				4.52	RP210008 RAMP 8 FR MD 170 TO RAMP 1			
		UNDIVIDED		4.77				
		DIVIDED		5.05				
				5.16	SPUR TO MD 176			
				5.16	SPUR FR MD 176			
				5.18	MD 176 DORSEY RD			17,675
				5.18				
				5.20	SPUR TO MD 176			
		UNDIVIDED		5.28		4	44I	
				5.43	MD 170A MD 170 SPUR			
				6.17	SPEED LIMIT 40 MPH			
				6.43	RP217004 RAMP 4 FR MD 170 TO CO 573			
				6.46	RP217005 RAMP 5 FR MD 170 TO RAMP 4			
				6.46	RP217009 RAMP 9 FR RAMP 3 TO MD 170			
				6.50	RP217003 RAMP 3 FR CO 573 TO MD 170			
				6.56	CO 573 STONEY RUN RD			19,125
				6.56	STRUC #AA5012			
				6.92	CO4773 STONEY RUN RD			
		DIVIDED		6.93		4	48I	
				7.05	MD 995 AMTRAK WAY			
				7.08	SPUR TO MD 995			
				7.10	PEDESTRIAN WALKWAY			
		UNDIVIDED		7.27		4	44I	
				7.35	STRUC #2047 STONEY RUN			
				7.35	RP 19508 RAMP 8 FR IS 195 TO MD 170			
		DIVIDED		7.36	RP 19506 RAMP 6 FR MD 170 TO IS 195	4	48I	
				7.40	RP 19507 RAMP 7 FR MD 170 TO RAMP 6			
				7.45	RP 19505 RAMP 5 FR IS 195 TO MD 170			
				7.49	IS 195 METROPOLITAN BLVD			24,175
				7.49	STRUC #2025			

* A,B = UNIMPROVED; C = GRADED & DRAINED; D,E = SOIL,GRAVEL,STONE; F,G = LOW TYPE BITUMINOUS;
H,I = HIGH TYPE BITUMINOUS; J = CONCRETE; K = BRICK; L = BLOCK

STATE HIGHWAY ADMINISTRATION OF MARYLAND
HIGHWAY INFORMATION SERVICES DIVISION
DATA SUPPORT GROUP

STATE HIGHWAY LOCATION REFERENCE

ROUTE NUMBER.....MD 170 CONTINUED
INVENTORY DIRECTION....NORTH
NAME: AVIATION BLVD

COUNTY -ANNE ARUNDEL
SHA DISTRICT.....5
DATE.....12/31/99

SYSTEM	FUNCTIONAL CLASS	HWY TYPE	ACCESS CONTRL	MILEPOINT	MILEPOINT DESCRIPTION	MARKED LANES	SURFACE WIDTH/TYPE*	AADT
SECONDARY R	URB-OTHER PRIN ART	DIVIDED	NONE	7.49	EXIT #1	4	48I	24,175
				7.55	RP 19503 RAMP 3 FR MD 170 TO IS 195			
				7.57	RP 19501 RAMP 1 FR RAMP 4 TO MD 170			
				7.61	RP 19504 RAMP 4 FR IS 195 TO MD 170			
		UNDIVIDED		7.63				
				7.65	RP 19502 RAMP 2 FR MD 170 TO IS 195			
				7.69	SPEED LIMIT 40 MPH			
				7.70	HIKE & BIKE TRAIL			
		DIVIDED		7.77		4	44I	
				7.88	SPUR FR ELKRIDGE LANDING RD			
				7.88	SPUR TO ELM RD			
				7.90	SR 9 ELM RD	4	48I	25,725
				7.92	R/R LIGHT RAIL			
				7.93	SPUR FR ELM RD			
				8.18	AIRPORT SERVICE RD			
				8.18	SR 32 ELKRIDGE LANDING RD			
				8.31		4	52I	
				8.52		4	48I	
				8.60	SPUR FR MD 170			
		CTL		8.65	MD 162 AVIATION BLVD	2	24I	
NAME: CAMP MEADE RD				8.65				
				8.68	SPUR FR MD 162			
				8.73	R/R LIGHT RAIL			
				8.78	FLIGHTIME DR			
				9.09	CO 10 ANDOVER RD			11,275
				9.09	MD 762 ANDOVER RD			
				9.10	SPUR FR ANDOVER RD			
		DIVIDED		9.16				
				9.20	SPEED LIMIT 30 MPH			
		UNDIVIDED		9.22				
				9.34	CO3635 CABIN BRANCH LA			
				9.36	CO 15 MUSIC LA			
				9.42	R/R #B&A 845 055 X			
				9.60	CO 187 BENTON AVE			
				9.67		2	34I	
				9.71	CO 188 SCHOOL LA	2	24I	
				9.85	MD 169 W MAPLE RD/E MAPLE RD			16,825
		DIVIDED		9.96	CO 194 VALLEY RD	4	48I	
				10.04	CO 196 LAUREL RD			
				10.04	CO 76 TWIN OAKS RD			
				10.07	RP 69506 RAMP 6 FR IS 695 TO MD 170			
				10.21	RP 69503 RAMP 3 FR IS 695 TO MD 170			

* A,B = UNIMPROVED; C = GRADED & DRAINED; D,E = SOIL,GRAVEL,STONE; F,G = LOW TYPE BITUMINOUS;
H,I = HIGH TYPE BITUMINOUS; J = CONCRETE; K = BRICK; L = BLOCK

STATE HIGHWAY ADMINISTRATION OF MARYLAND
HIGHWAY INFORMATION SERVICES DIVISION
DATA SUPPORT GROUP

STATE HIGHWAY LOCATION REFERENCE

ROUTE NUMBER.....MD 170 CONTINUED
INVENTORY DIRECTION....NORTH
NAME: CAMP MEADE RD

COUNTY -ANNE ARUNDEL
SHA DISTRICT.....5
DATE.....12/31/ 99

SYSTEM	FUNCTIONAL CLASS	HWY TYPE	ACCESS CONTRL	MILEPOINT	MILEPOINT DESCRIPTION	MARKED LANES	SURFACE WIDTH/TYPE*	AADT
SECONDARY R	URB-MINOR ARTERIAL	DIVIDED	NONE	10.26	IS 695 BALTO BELTWAY	4	48I	11,275
				10.26	STRUC #2092			
				10.26	EXIT #6			
				10.33	RP 69501 RAMP 1 FR MD 170 TO IS 695			
				10.42	RP 69508 RAMP 8 FR MD 170 TO IS 695			
				10.45	SPEED LIMIT 40 MPH			
		UNDIVIDED		10.47				
				10.56		3	50I	
				10.59	CO 78 KOCH RD			
				10.66	SPUR TO MD 648E			
				10.68	MD 648E BALTO ANNAPOLIS BLVD	2	50I	14,550
NAME: BELLE GROVE RD				10.68				
				10.71	SPUR TO MD 648E			
				10.80		2	24I	
				10.92	SPEED LIMIT 30 MPH			
				10.95	CO 130 HENSON AVE			
				11.03	CO 129 HOFFMAN AVE			
				11.15	CO 128 GIBBONS AVE			
				11.24	CO 121 SCHOOL LA			
				11.42	CO 131 ST CHARLES RD			
				11.54	CO 132 PEBLE DR			
				11.55	OP 126 RENE AVE			
				11.72	CO 133 THOMAS AVE			
				11.98	IS 895B HARBOR TUNNEL THRUWAY			
				11.98	STRUC #AAY056			
				12.07	CO 398 10TH AVE			8,450
				12.37	CO 394 6TH AVE			
				12.44	CO 393 5TH AVE			
				12.47	OP 110 ALLEY			
				12.49	OP 97 ALLEY			
				12.50	CO 399 GROVE PARK RD			
				12.52	CO 392 4TH AVE			
				12.59	CO 391 3RD AVE	2	26I	
				12.63	CO 402 W RIVERVIEW RD			
				12.63	OP 95 ALLEY			
				12.63	CO 385 CHATHAM RD			
				12.68	CO 390 2ND AVE			
				12.69	CO 403 ARDEN RD W			
				12.72	CO 387 MARSHALL RD			
				12.74	OP 94 ALLEY			
				12.75	CO 404 ARUNDEL RD W			
				12.79	CO 389 1ST AVE			

* A,B = UNIMPROVED; C = GRADED & DRAINED; D,E = SOIL, GRAVEL, STONE; F,G = LOW TYPE BITUMINOUS;
H,I = HIGH TYPE BITUMINOUS; J = CONCRETE; K = BRICK; L = BLOCK

STATE HIGHWAY ADMINISTRATION OF MARYLAND
HIGHWAY INFORMATION SERVICES DIVISION
DATA SUPPORT GROUP

STATE HIGHWAY LOCATION REFERENCE

ROUTE NUMBER.....MD 170 CONTINUED
INVENTORY DIRECTION....NORTH
NAME: BELLE GROVE RD

COUNTY -ANNE ARUNDEL
SHA DISTRICT.....5
DATE.....12/31/99

SYSTEM	FUNCTIONAL CLASS	HWY TYPE	ACCESS CONTRL	MILEPOINT	MILEPOINT DESCRIPTION	MARKED LANES	SURFACE WIDTH/TYPE*	AADT
SECONDARY R	URB-MINOR ARTERIAL	UNDIVIDED	NONE	12.82 CO 405	HILLTOP RD W	2	29I	8,450
				12.82 CO 388	MORGAN RD			
				12.89 CO 406	W EDGEVALE RD			
				12.94 OP 90	ALLEY	3	38I	
				12.95 CO 407	W MEADOW RD			
				12.98 MD 2	GOV RITCHIE HWY			
				12.98	BALTO CITY LINE			

ROUTE NUMBER.....MD 170A
INVENTORY DIRECTION....NORTH
NAME: MD 170 SPUR

SECONDARY R	URB-LOCAL	UNDIVIDED	NONE	0.00 MD 176	DORSEY RD	1	12I	
				0.02		1	15I	
				0.29 MD 170	AVIATION BLVD			

ROUTE NUMBER.....MD 171
INVENTORY DIRECTION....EAST
NAME: CHURCH ST

SECONDARY R	URB-MINOR ARTERIAL	UNDIVIDED	NONE	0.00 MD 2	GOV RITCHIE HWY	2	43I	12,100
				0.04 OP 63	ALLEY	2	33I	
				0.06 CO 320	JOHNSON ST			
				0.12 CO 322	POPE ST			
				0.18 CO 323	FRANKLIN ST			
				0.25 CO 325	PHILLIPS ST			
				0.31 CO 327	MOORE ST			
				0.37 CO 328	MAGIE ST	2	36I	
				0.43 CO 329	GISCHEL ST			
				0.51 CO 331	THORNTON RD			
				0.56 CO 336	BALLMAN AVE	2	49I	10,175
				0.56 CO 337	MAT THEWS AVE			
				0.61 CO 348	LIBERTY TERR			
				0.70 CO 347	PATRICK HENRY DR	2	38I	
				0.72 OP 87	ALLEY			
				0.76 CO 345	WASENA AVE	2	36I	
				0.82 CO 339	DISNEY AVE			
				0.86 CO 338	SIXTH ST			

* A,B = UNIMPROVED; C = GRADED & DRAINED; D,E = SOIL,GRAVEL,STONE; F,G = LOW TYPE BITUMINOUS;
H,I = HIGH TYPE BITUMINOUS; J = CONCRETE; K = BRICK; L = BLOCK

STATE HIGHWAY ADMINISTRATION OF MARYLAND
HIGHWAY INFORMATION SERVICES DIVISION
DATA SUPPORT GROUP

STATE HIGHWAY LOCATION REFERENCE

ROUTE NUMBER.....MD 171 CONTINUED
INVENTORY DIRECTION....EAST
NAME: CHURCH ST

COUNTY -ANNE ARUNDEL
SHA DISTRICT.....5
DATE.....12/31/99

SYSTEM	FUNCTIONAL CLASS	HWY TYPE	ACCESS CONTRL	MILEPOINT	MILEPOINT DESCRIPTION	MARKED LANES	SURFACE WIDTH/TYPE*	AADT
SECONDARY R	URB-MINOR ARTERIAL	UNDIVIDED	NONE	0.93	BALTO CITY LINE	2	36I	10,175

ROUTE NUMBER.....MD 172
INVENTORY DIRECTION....NORTH
NAME: ARUNDEL COVE AVE

SECONDARY R	URB-LOCAL	UNDIVIDED	NONE	0.00	ROAD END	2	16J	199
				0.05	BALTO CITY LINE			

ROUTE NUMBER.....MD 173
INVENTORY DIRECTION....NORTH
NAME: FORT SMALLWOOD RD

SECONDARY R	URB-MINOR ARTERIAL	UNDIVIDED	NONE	0.00	ROAD END	2	24I	300
				0.02	SPEED LIMIT 35 MPH			
				0.12	CO1787 PARKSIDE DR			
				0.31	CO1785 CREMEN RD			
				0.32	SPEED LIMIT 45 MPH			
				0.43	CO1790 NORTH AVE			
				0.50	CO1792 MAIN AVE			
				0.57	CO1793 HILLTOP RD			
				0.64	CO1794 ARUNDEL RD			
				0.71	CO4260 VENETIAN DR			
				0.71	CO1798 FAIRVIEW BEACH RD			
				0.74	CO1797 NO NAME			
				0.77	YORKIE RD			
				0.95	CO5288 FOX HOLLOW RUN			
				1.11	CO1799 WALL DR			
				1.18	CO1808 RUSSELL AVE			
				1.24	CO1802 COLONY RD			
				1.31	SPEED LIMIT 50 MPH			
				1.32	CO1809 BAYSIDE BEACH RD			5,475
				1.38	SPUR TO BAYSIDE BEACH RD			
				2.47	CO1847 WATER OAK POINT RD			
				2.54	SPEED LIMIT 40 MPH			
				2.70	CO5071 WHITES COVE RD			
				2.86	CO5975 MIDDLEBURY DR			
		DIVIDED		2.96				

* A,B = UNIMPROVED; C = GRADED & DRAINED; D,E = SOIL,GRAVEL,STONE; F,G = LOW TYPE BITUMINOUS;
H,I = HIGH TYPE BITUMINOUS; J = CONCRETE; K = BRICK; L = BLOCK

STATE HIGHWAY ADMINISTRATION OF MARYLAND
HIGHWAY INFORMATION SERVICES DIVISION
DATA SUPPORT GROUP

STATE HIGHWAY LOCATION REFERENCE

ROUTE NUMBER.....MD 173 CONTINUED
INVENTORY DIRECTION...NORTH
NAME: FORT SMALLWOOD RD

COUNTY - ANNE ARUNDEL
SHA DISTRICT.....5
DATE.....12/31/99

SYSTEM	FUNCTIONAL CLASS	HWY TYPE	ACCESS CONTRL	MILEPOINT	MILEPOINT DESCRIPTION	MARKED LANES	SURFACE WIDTH/TY*	AADT
SECONDARY R	URB-MINOR ARTERIAL	DIVIDED	NONE	2.98	CO1848 OLD FORT SMALLWOOD RD	2	24I	5,475
				2.99	SPUR FR MD 607			
	URB-OTHER PRIN ART			3.00	MD 607 HOG NECK RD			10,075
				3.03	SPUR TO MD 607			
		UNDIVIDED		3.04				
				3.19	CO1849 ELIZABETH RD	2	22I	
				3.21	SPUR FR ELIZABETH RD			
				3.35	CO5730 GALLATIN WAY			
				3.65	CO5087 PEKIN RD			
				3.65	CO1850 JUNE WAY			
				3.68	STRUC #2046 ROCK CREEK			
				3.73	CO1691 HILLCREEK RD			
				3.80	MARINERS COVE DR			
				3.86	CO1691 HILLCREEK RD			
				3.88	CO2043 EDWIN RAYNOR BLVD			
				3.90	SPUR TO EDWIN RAYNOR BLVD			
				3.97	CO1695 ROCK HILL RD			
		DIVIDED		4.00				
				4.04	CO1693 MEADOW VIEW RD			
				4.13	CO1633 DUVAL HWY			
				4.13	CO1694 VALLEY RD			
		CTL		4.21	CO1695 ROCK HILL RD			
				4.30	CO1696 FARMVIEW RD			
				4.38	CO1698 HILLSIDE RD			
				4.44	OP 489 NO NAME			
				4.46	CO4609 ELIZABETH LANDING WAY			
				4.60	CO1699 APPIAN WAY			
				4.84	CO1711 KENTON RD			
				4.85	CO5063 COTTAGE GROVE RD			
				4.92		2	24I	
				4.94	CO1718 GENEVA RD			
				4.98	CO1708 JOHNSON RD			
				4.99	CO1721 BEDFORD RD			
		DIVIDED		5.04	CO1722 RUGBY RD			
		UNDIVIDED		5.13	CO1710 BAR HARBOR RD	2	44I	26,025
				5.13	CO1729 RIVIERA DR			
				5.16	SPEED LIMIT 35 MPH			
		DIVIDED		5.18	CO1714 CLOVERHILL RD	2	22I	
				5.23	CO1727 PO PLAR RD			
		CTL		5.27	CO1715 SOMERSET RD			
				5.29	CO1730 DALE RD			
				5.32	CO1728 MANCHESTER RD			

* A,B = UNIMPROVED; C = GRADED & DRAINED; D,E = SOIL, GRAVEL, STONE; F,G = LOW TYPE BITUMINOUS;
H,I = HIGH TYPE BITUMINOUS; J = CONCRETE; K = BRICK; L = BLOCK

STATE HIGHWAY ADMINISTRATION OF MARYLAND
HIGHWAY INFORMATION SERVICES DIVISION
DATA SUPPORT GROUP

STATE HIGHWAY LOCATION REFERENCE

ROUTE NUMBER.....MD 173 CONTINUED
INVENTORY DIRECTION....NORTH
NAME: FORT SMALLWOOD RD

COUNTY -ANNE ARUNDEL
SHA DISTRICT.....5
DATE.....12/31/99

SYSTEM	FUNCTIONAL CLASS	HWY TYPE	ACCESS CONTRL	MILEPOINT	MILEPOINT DESCRIPTION	MARKED LANES	SURFACE WIDTH/TYPE*	AADT
SECONDARY R	URB-OTHER PRIN ART	CTL	NONE	5.36 CO1716	MONTROSE RD	2	22I	26,025
				5.40 CO1732	MEADOW RD			
				5.42 CO1734	CARROLL RD			
				5.51 CO1719	HOMELAND RD			
				5.57	ATR STATION #0020			
				5.61 CO1717	GRANADA RD			
		UNDIVIDED		5.66		2	24I	
				5.68	BEG BR			
				5.77	STRUC #2045 STONEY CREEK			
				5.85	END BR	2	26I	
				5.90	SPUR TO MD 642			
				5.91 CO1567	PARKWAY DR	2	32I	
		CTL		5.93 MD 642	GREENLAND BEACH RD	3	34I	
				6.06 CO1578	WELDON RD	4	44I	
				6.19 CO1562	FERNHILL RD			
				6.22	SPUR FR GREENLAND BEACH RD			
				6.24 CO1547	HILLTOP RD			
				6.24 CO1577	GREENLAND BEACH RD			
				6.45 CO1579	CARVEL BEACH RD			
				6.51 CO1581	KINGSWAY DR			
		DIVIDED		6.56		4	48I	
				6.61	SPEED LIMIT 50 MPH			
				6.63 CO3998	CHESTNUT COVE DR			
				7.13	SPUR FR ENERGY PKWY			
				7.15 OP4572	ENERGY PK WY			
				7.15	BRANDON SHORES RD			
				7.16	SPUR FR BRANDON SHORES RD			
				7.17	SPUR TO ENERGY PKWY			
				7.53	SPUR FR SOLLEY RD			
				7.56 CO1546	SOLLEY RD			
				7.56	ENT TO POWER PLANT			
				7.57	SPUR FR POWER PLANT			
				7.58	SPUR TO SOLLEY RD			
				7.73 CO5979	LAUREN WAY			
				7.83 CO 424	SYCAMORE RD			
				7.95 CO4289	GREEN ACRES DR			
				8.05 CO4237	MARLEY NECK BLVD			
				8.21 CO 421	WERNER RD			
				8.28 OP 129	NO NAME			
				8.31 CO 420	KEMBO RD			
				8.45 CO 419	PITTMAN RD			
				8.57		5	62I	

* A,B = UNIMPROVED; C = GRADED & DRAINED; D,E = SOIL,GRAVEL,STONE; F,G = LOW TYPE BITUMINOUS;
H,I = HIGH TYPE BITUMINOUS; J = CONCRETE; K = BRICK; L = BLOCK

STATE HIGHWAY ADMINISTRATION OF MARYLAND
HIGHWAY INFORMATION SERVICES DIVISION
DATA SUPPORT GROUP

STATE HIGHWAY LOCATION REFERENCE

ROUTE NUMBER.....MD 173 CONTINUED
INVENTORY DIRECTION....NORTH
NAME: FORT SMALLWOOD RD

COUNTY-ANNE ARUNDEL
SHA DISTRICT.....5
DATE.....12/31/99

SYSTEM	FUNCTIONAL CLASS	HWY TYPE	ACCESS CONTRL	MILEPOINT	MILEPOINT DESCRIPTION	MARKED LANES	SURFACE WIDTH/TYPE*	AADT
SECONDARY R	URB-OTHER PRIN ART	DIVIDED	NONE	8.74	CABOT DR	5	62I	26,025
				8.87	BALTO CITY LINE			

ROUTE NUMBER.....MD 174
INVENTORY DIRECTION....EAST
NAME: REECE RD

SECONDARY R	URB-MINOR ARTERIAL	UNDIVIDED	NONE	0.00	JACOBS RD W	2	24I	8,625
				0.00	REECE RD (BACK)			
				0.04	SPEED LIMIT 35 MPH			
				0.26	SPEED LIMIT 45 MPH			
				0.32	REESE HEIGHTS DR			
				0.48	PIONEER DR			
				0.86	MEADE VILLAGE RD			
				1.03	LOVING RD			
				1.40	REDBRIDGE DR			
				1.53	EMERALD LA			
				1.64	SEVERN RD			17,550
				1.68	SPEED LIMIT 35 MPH			
				1.77	R/R #ATK 529 606 J			
				1.77	STRUC #2075			
				2.10	OLD CAMP MEADE RD			
				2.16	ANDORICK RD			
		DIVIDED		2.40		4	48I	
				2.46	SPUR TO MD 170			
				2.47	SPUR FR MD 170			
				2.48	TELEGRAPH RD			
NAME: DONALDSON AVE				2.48				
				2.53	SPEED LIMIT 45 MPH			
				2.57	CLARK STATION RD			
				2.57	ENT TO RECREATIONAL AREA			
		UNDIVIDED		2.69		3	48I	
				2.76		3	36I	
				2.85		2	24I	
				2.87	OLD DONALDSON AVE			
				3.20	WB&A RD			
				3.67	WALNUT GROVE RD			
				3.76	HUBBARD LA			
		DIVIDED		4.06		3	36I	
NAME: QUARTERFIELD RD				4.17	QUARTERFIELD RD			

* A,B = UNIMPROVED; C = GRADED & DRAINED; D,E = SOIL, GRAVEL, STONE; F,G = LOW TYPE BITUMINOUS;
H,I = HIGH TYPE BITUMINOUS; J = CONCRETE; K = BRICK; L = BLOCK

STATE HIGHWAY ADMINISTRATION OF MARYLAND
HIGHWAY INFORMATION SERVICES DIVISION
DATA SUPPORT GROUP

STATE HIGHWAY LOCATION REFERENCE

ROUTE NUMBER.....MD 174 CONTINUED
INVENTORY DIRECTION....EAST
NAME: QUARTERFIELD RD

COUNTY -ANNE ARUNDEL
SHA DISTRICT.....5
DATE.....12/31/99

SYSTEM	FUNCTIONAL CLASS	HWY TYPE	ACCESS CONTRL	MILEPOINT	MILEPOINT DESCRIPTION	MARKED LANES	SURFACE WIDTH/TYPE*	AADT
SECONDARY R	URB-MINOR ARTERIAL	DIVIDED	NONE	4.20	OP4540 OLD QUARTERFIELD RD	3	36I	17,550
				4.20	QUARTERFIELD RD			
		UNDIVIDED		4.28		4	48I	
				4.39	CO 912 ELMHURST RD			
				4.39	CO4270 WESTPHALIA DR			
				4.41	SPUR TO ELMHURST RD			
				4.57	CO 908 QUEENSTOWN RD			
				4.58	SPEED LIMIT 35 MPH			
				4.66	CO3656 PARKE WEST DR	3	36I	
				4.66	OP5475 INDUSTRIAL DR			
				4.77	CO 906 OLD QUARTERFIELD RD	2	24I	
				4.77	GAITHER DR			
				4.81	RP 9706 RAMP 6 FR MD 174 TO IS 97			
				4.83	RP 9707 RAMP 7 FR MD 174 TO RAMP 6			
				4.83	RP 9708 RAMP 8 FR RAMP 5 TO MD 174			
				4.85	RP 9705 RAMP 5 FR IS 97 TO MD 174			
				4.91	BEG BR			
				4.94	IS 97 NO NAME			7,825
				4.94	STRUC #2063			
				4.94	EXIT #13			
				4.96	END BR			
				4.99	RP 9703 RAMP 3 FR MD 174 TO IS 97			
				5.01	RP 9702 RAMP 2 FR MD 174 TO RAMP 3			
				5.01	RP 9701 RAMP 1 FR RAMP 4 TO MD 174			
				5.03	RP 9704 RAMP 4 FR IS 97 TO MD 174			
				5.18	MD 779 OLD QUARTERFIELD RD			
				5.24	CO 865 PAMELA RD	4	48I	
				5.32		4	54I	
				5.38	CO 861 OLD STAGE RD			
				5.49	CO 862 JONATHAN AVE			
		DIVIDED		5.55				
				5.58	RP210006 RAMP 6 FR MD 174 TO MD 100			
				5.63	MD 100 NO NAME			
				5.63	STRUC #2083			
				5.63	EXIT #14			
				5.66	RP210004 RAMP 4 FR MD 100 TO MD 174			
				5.68		3	44I	
		UNDIVIDED		5.73		3	52I	
				5.78	CO 606 THELMA AVE	2	35I	
				5.87		3	40I	
		DIVIDED		5.92		3	46I	
				5.94	MD 3BU CRAIN HWY			

* A,B = UNIMPROVED; C = GRADED & DRAINED; D,E = SOIL,GRAVEL,STONE; F,G = LOW TYPE BITUMINOUS;
H,I = HIGH TYPE BITUMINOUS; J = CONCRETE; K = BRICK; L = BLOCK

STATE HIGHWAY ADMINISTRATION OF MARYLAND
HIGHWAY INFORMATION SERVICES DIVISION
DATA SUPPORT GROUP

STATE HIGHWAY LOCATION REFERENCE

ROUTE NUMBER.....MD 175
INVENTORY DIRECTION....NORTH
NAME: ANNAPOLIS RD

COUNTY -ANNE ARUNDEL
SHA DISTRICT.....5
DATE.....12/31/99

SYSTEM	FUNCTIONAL CLASS	HWY TYPE	ACCESS CONTRL	MILEPOINT	MILEPOINT DESCRIPTION	MARKED LANES	SURFACE WIDTH/TYPE*	AADT
SECONDARY R	URB-MINOR ARTERIAL	UNDIVIDED	NONE	0.00 MD 3	ROBERT CRAIN HWY	2	40I	8,325
				0.00 CO1207	MILLERSVILLE RD (BACK)			
				0.04		2	36I	
				0.13	MD 3 (SB/L)	2	22I	
				0.15	SPUR TO MD 3			
				0.17	SPEED LIMIT 40 MPH			
				0.31 CO1204	MC KNEW RD			
				0.76 CO1199	CALIFORNIA AVE			
				0.80 CO1201	HOLADAY ST			
				0.84	NEFF DR			
				0.96 CO1198	CLAFFY AVE			
				1.08 CO1198	CLAFFY AVE			
				1.15	DAIRY LA			
				1.15 CO1332	GAMBRILLS RD			
				1.21 CO3696	OLD DAIRY FARM RD			
				1.26 CO1071	DAIRY FARM RD			
				1.46 CO5529	BURNS CROSSING RD			
				1.58 CO1197	ST MARYS AVE			
				1.72 CO1193	2ND ST			
				1.82 OP5301	CAROL AVE			
				1.88 CO1191	WATTS AVE			
		DIVIDED		2.16		4	48I	
				2.28 MD 32AA	SAPPINGTON STATION RD			
				2.28 CO1097	HIGGINS DR			
				2.28 MD 677	ODENTON RD			
				2.30	SPUR FR MD 32AA			
				2.32	SPUR TO MD 677			
		UNDIVIDED		2.45				
				2.91 CO1031	OAKTON RD			
				2.99 CO1030	HARDING AVE			
		DIVIDED		3.11				
				3.20	R/R #CR 529 603 N			
				3.23	SPUR FR MD 170			
				3.24	SPUR TO MD 170			
				3.27 MD 170	TELEGRAPH RD	4	56I	22,250
				3.27 CO5496	PINEY ORCHARD PKWY			
				3.29	SPUR TO MD 170			
				3.32	SPUR FR MD 170			
		CTL		3.35		4	48I	
				3.37 CO1025	BALTIMORE AVE			
				3.43	SPUR TO WINMEYER AVE			
				3.44 CO5499	WINMEYER AVE			

* A,B = UNIMPROVED; C = GRADED & DRAINED; D,E = SOIL,GRAVEL,STONE; F,G = LOW TYPE BITUMINOUS;
H,I = HIGH TYPE BITUMINOUS; J = CONCRETE; K = BRICK; L = BLOCK

STATE HIGHWAY ADMINISTRATION OF MARYLAND
HIGHWAY INFORMATION SERVICES DIVISION
DATA SUPPORT GROUP

STATE HIGHWAY LOCATION REFERENCE

ROUTE NUMBER.....MD 175 CONTINUED
INVENTORY DIRECTION....NORTH
NAME: ANNAPOLIS RD

COUNTY -ANNE ARUNDEL
SHA DISTRICT.....5
DATE.....12/31/99

SYSTEM	FUNCTIONAL CLASS	HWY TYPE	ACCESS CONTRL	MILEPOINT	MILEPOINT DESCRIPTION	MARKED LANES	SURFACE WIDTH/TYPE*	AADT
SECONDARY R	URB-MINOR ARTERIAL	CTL DIVIDED	NONE	3.45	SPUR FROM WINMEYER AVE	4	48I	22,250
				3.50				
				3.62	BEG BR			
				3.64	R/R #CR 529 600 T			
				3.64	STRUC #2048			
				3.66	END BR			
				3.70	CO1024 LOKUS RD			
		UNDIVIDED		3.79	CO1020 MORGAN RD	4	64I	
				3.86	CO1018 DARE ST	4	48I	
				3.94	CO1016 NEVADA AVE			
				4.03	CO1021 BALDWIN RD			
		DIVIDED		4.12				
				4.19	RP203206 RAMP 6 FR MD 32 TO MD 175			
				4.24	RP203203 RAMP 3 FR RAMP 6 TO MD 175			
				4.24	RP203204 RAMP 4 FR MD 175 TO RAMP 5			
				4.28	RP203205 RAMP 5 FR MD 175 TO MD 32			
				4.33	MD 32 SAVAGE RD			
				4.33	STRUC #2209			
				4.40	RP 203201 RAMP 1 FR MD 175 TO MD 32			
				4.47	RP203207 RAMP 7 FR RAMP 2 TO MD 175			
				4.56	RP203202 RAMP 2 FR MD 32 TO MD 175			
				4.56	RP203208 RAMP 8 FR MD 175 TO MD 32			
				4.71	CO5454 BERGER ST			
				4.92	SPUR FR LLEWELLYN AVE			
				4.92	SPUR TO BLUE WATER BLVD			
				4.94	LLEWELLYN AVE			
				4.94	OP5075 BLUE WATER BLVD			
				4.95	SPUR TO LLEWELLYN AVE			
				5.28	SPUR FR MAPES RD			
				5.29	OP4864 CHARTER OAKS BLVD			
				5.29	GV 200 MAPES RD			
				5.30	SPUR TO MAPES RD			
				5.63	CO1014 JACKSON GROVE RD	5	60I	
				5.66	FOREST AVE (GOVT RD)			
				5.76	WALKER RD (GOVT RD)	4	48I	
				5.91	SPUR TO REECE RD			
		UNDIVIDED		5.93	GV 174 REECE RD			
				6.04		2	22I	
				6.23	20TH ST (GVT RD)			
				6.31	20 1/2TH ST (GVT RD)			
				6.42	CLARK RD (GVT RD)			
				6.58	21 1/2 ST (GVT RD)			

* A,B = UNIMPROVED; C = GRADED & DRAINED; D,E = SOIL,GRAVEL,STONE; F,G = LOW TYPE BITUMINOUS;
H,I = HIGH TYPE BITUMINOUS; J = CONCRETE; K = BRICK; L = BLOCK

STATE HIGHWAY ADMINISTRATION OF MARYLAND
HIGHWAY INFORMATION SERVICES DIVISION
DATA SUPPORT GROUP

STATE HIGHWAY LOCATION REFERENCE

ROUTE NUMBER.....MD 175 CONTINUED
INVENTORY DIRECTION....NORTH
NAME: ANNAPOLIS RD

COUNTY -ANNE ARUNDEL
SHA DISTRICT.....5
DATE.....12/31/99

SYSTEM	FUNCTIONAL CLASS	HWY TYPE	ACCESS CONTRL	MILEPOINT	MILEPOINT DESCRIPTION	MARKED LANES	SURFACE WIDTH/TYPE*	AADT
SECONDARY R	URB-MINOR ARTERIAL	UNDIVIDED	NONE	6.83	MACARTHUR RD (GVT RD)	2	22I	22,250
		DIVIDED		6.96		4	48I	
				7.05	CO 936 DISNEY RD			
				7.25	SPUR FR MD 713			
				7.27	MD 713 RIDGE RD/ROCKENBACH RD			31,025
				7.28	SPUR TO MD 713			
				7.41		3	48I	
				7.44	SPEED LIMIT 45 MPH			
		UNDIVIDED		7.50		2	22I	
				7.80	RAE RD			
				7.89	CO4291 MCCARRON CT			
				8.08	BALLENTINES WAY	2	24I	
				8.19	CO 938 CLARK RD			
				8.19	MD 175AA MAX BLOB PARK RD			
				8.24	RP229508 RAMP 8 FR MD 295 TO MD 175			
				8.25	RP229506 RAMP 6 FR MD 175 TO MD 295			
				8.36	RP229507 RAMP 7 FR MD 175 TO MD 295			
				8.38	RP229505 RAMP 5 FR MD 295 TO MD 175			
				8.40	BEG BR			
				8.42	MD 295 BALTIMORE WASHINGTON PKWY			20,475
				8.42				
				8.42	STRUC #2023			
				8.44	END BR			
				8.45	RP229501 RAMP 1 FR MD 295 TO MD 175			
				8.46	RP229503 RAMP 3 FR MD 175 TO MD 295			
				8.53	RP229502 RAMP 2 FR MD 175 TO MD 295			
				8.57	RP229504 RAMP 4 FR MD 295 TO MD 175			
				8.63	CO5768 RACE RD	2	22I	
				8.63	CO 939 SELLNER RD			
				8.64	SPEED LIMIT 35 MPH			
				8.89	CO 957 BROCK BRIDGE RD			
				9.13	ELEMENTARY SCHOOL LA	2	24I	
				9.20	CO 956 OAK RIDGE RD			
				9.23	ELEMENTARY SCHOOL LA			
				9.29		2	22I	
				9.33	CO 955 WIGLEY AVE			
				9.61	SR 6 ENT HOUSE OF CORRECTIONS			
				9.67	MD 723 OLD JESSUP RD	2	24I	
				9.72	SPEED LIMIT 40 MPH			
				9.82	R/R #CSX 140 887 P			
				9.82	STRUC #13043			
				9.82	HOWARD CO/L			

NAME: JESSUP RD

* A,B = UNIMPROVED; C = GRADED & DRAINED; D,E = SOIL,GRAVEL,STONE; F,G = LOW TYPE BITUMINOUS;
H,I = HIGH TYPE BITUMINOUS; J = CONCRETE; K = BRICK; L = BLOCK

STATE HIGHWAY ADMINISTRATION OF MARYLAND
HIGHWAY INFORMATION SERVICES DIVISION
DATA SUPPORT GROUP

STATE HIGHWAY LOCATION REFERENCE

ROUTE NUMBER.....MD 175AA
INVENTORY DIRECTION...NORTH
NAME: MAX BLOB PARK RD

COUNTY -ANNE ARUNDEL
SHA DISTRICT.....5
DATE.....12/31/99

SYSTEM	FUNCTIONAL CLASS	HWY TYPE	ACCESS CONTRL	MILEPOINT	MILEPOINT DESCRIPTION	MARKED LANES	SURFACE WIDTH/TYPE*	AADT
SECONDARY R	URB-LOCAL	UNDIVIDED	NONE	0.00 MD 917	MAX BLOB PARK RD	2	34I	
				0.02 MD 175	ANNAPOLIS RD			
				0.02 CO 938	CLARK RD (AHEAD)			

ROUTE NUMBER.....MD 176
INVENTORY DIRECTION...EAST
NAME: DORSEY RD

SECONDARY R	URB-LOCAL	UNDIVIDED	NONE	0.00	CUL DE SAC	2	40I	1,275
				0.03 OP 310	ABRAHAM RD			
	URB-COLLECTOR			0.09 MD 100N	WRIGHT RD	2	24I	
				0.27	STRUC #2050 PINEY RUN			
		DIVIDED		0.75		3	36I	
				0.86 MD 713	RIDGE RD			14,925
				0.86 CO5769	RIDGE RD			
				0.94		4	48I	
				1.02	SPUR FR RIDGE RD			
				1.04 MD 713D	RIDGE RD			
				1.04 CO 582	RIDGE RD			
				1.05	SPUR TO RIDGE RD			
				1.14	SPEED LIMIT 45 MPH			
				1.29 CO4157	ASHTON RD			
				1.33 CO 924	LEEDS RD			
		UNDIVIDED		1.40		4	50I	
				1.46 CO4620	SANDALWOOD CT			
				1.48	WOLVERINE LA			
				1.53 CO4913	OLD DORSEY RD			
				1.59	SPUR FR CANDLEWOOD LA			
				1.61 CO4158	CANDLEWOOD RD			
				1.61	SPUR FR OLD DORSEY RD			
				1.62	SPUR TO CANDLEWOOD LA			
				1.73 CO 928	HARMANS RD			
				1.73 CO 585	SHIPLEY AVE			
				1.81	STRUC #2167 STONEY RUN			
				1.93	R/R #ATK 529 605 C			
				1.93	STRUC #2051			
		DIVIDED		2.01 MD 645D	OLD DORSEY RD	4	48I	
				2.05	SPUR TO MD 170			
				2.05	SPUR FR MD 170			
	URB-MINOR ARTERIAL	CTL		2.07 MD 170	TELEGRAPH RD/AVIATION BLVD			18,075

* A,B = UNIMPROVED; C = GRADED & DRAINED; D,E = SOIL,GRAVEL,STONE; F,G = LOW TYPE BITUMINOUS;
H,I = HIGH TYPE BITUMINOUS; J = CONCRETE; K = BRICK; L = BLOCK

STATE HIGHWAY ADMINISTRATION OF MARYLAND
HIGHWAY INFORMATION SERVICES DIVISION
DATA SUPPORT GROUP

STATE HIGHWAY LOCATION REFERENCE

ROUTE NUMBER.....MD 176 CONTINUED
INVENTORY DIRECTION....EAST
NAME: DORSEY RD

COUNTY -ANNE ARUNDEL
SHA DISTRICT.....5
DATE.....12/31/99

SYSTEM	FUNCTIONAL CLASS	HWY TYPE	ACCESS CONTRL	MILEPOINT	MILEPOINT DESCRIPTION	MARKED LANES	SURFACE WIDTH/TYPE*	AADT
SECONDARY R	URB-MINOR ARTERIAL	CTL	NONE	2.10	SPUR FR MD 170	4	48I	18,075
				2.20	MD 170A MD 170 SPUR			
				2.30	CO 586 HAWKINS DR			
				2.42	CO 594 MULBERRY RD			
				2.46	CO 595 KELLY LA			
				2.51	CO 596 LOCUST DR			
		DIVIDED		2.56				
				2.71	MD 652 OLD TELEGRAPH RD			
				2.73	SPUR FR MD 652			
				2.85	SPUR TO CONNELLEY DR			
				2.87	CO4924 CONNELLEY DR			
				2.88	SPUR FR CONNELLEY DR			
		CTL		2.98	TRAFFIC DR (ENT TO SHA)			
				3.26	CO5322 MCCORMICK DR			
				3.43	CO4701 DIGIULIAN BLVD			
		DIVIDED		3.52	CO 597 MCPHERSON RD			
				3.55	CO3973 WB&A RD			
		UNDIVIDED		3.60	CO 910 WB&A RD			
				3.67	CO 598 ARUNDEL AVE			
				3.81	OP 192 NO NAME			
		DIVIDED		4.10				
				4.24	SPEED LIMIT 40 MPH			
				4.32	CO 599 WIRTH RD			
				4.58	CO 602 ZACHARY LA	4	60I	
				4.73	MD 162 AVIATION BLVD	4	48I	
				4.73	CO 605 STEWART AVE SW			
				4.77	SPUR FR MD 176			
				4.87	RP 9706 RAMP 6 FR MD 176 TO IS 97			
				4.90	RP 9707 RAMP 7 FR MD 176 TO RAMP 6	5	60I	
				4.99	IS 97 NO NAME			24,050
				4.99	STRUC #2061			
				4.99	EXIT #15			
				5.07	RP 9704 RAMP 4 FR IS 97 TO MD 176			
				5.15	RP 9701 RAMP 1 FR IS 97 TO MD 176			
				5.21	RP 9703 RAMP 3 FR MD 176 TO RAMP 2	4	48I	
				5.21	CHARLEY ECKMAN LA (ENT TO PARK)			
				5.26	RP 9702 RAMP 2 FR MD 176 TO IS 97			
		UNDIVIDED		5.51		4	50I	
				5.56	CO 634 CENTRAL AVE	2	24I	
				5.68	MD 648E BALTO ANNAPOLIS BLVD			
				5.68	CO3616 8TH AVE NW (AHEAD)			

* A,B = UNIMPROVED; C = GRADED & DRAINED; D,E = SOIL,GRAVEL,STONE; F,G = LOW TYPE BITUMINOUS;
H,I = HIGH TYPE BITUMINOUS; J = CONCRETE; K = BRICK; L = BLOCK

STATE HIGHWAY ADMINISTRATION OF MARYLAND
HIGHWAY INFORMATION SERVICES DIVISION
DATA SUPPORT GROUP

STATE HIGHWAY LOCATION REFERENCE

ROUTE NUMBER.....MD 176B
INVENTORY DIRECTION....EAST
NAME: WRIGHT RD

COUNTY -ANNE ARUNDEL
SHA DISTRICT.....5
DATE.....12/31/99

SYSTEM	FUNCTIONAL CLASS	HWY TYPE	ACCESS CONTRL	MILEPOINT	MILEPOINT DESCRIPTION	MARKED LANES	SURFACE WIDTH/TYPE*	AADT
SECONDARY R	URB-COLLECTOR	UNDIVIDED	NONE	0.00	CO5768 RACE RD	2	30I	999
				0.10	BEG BR			
				0.13	MD 295 BALTO WASHINGTON PKWY			
				0.13	STRUC #2184			
				0.16	END BR			
				0.23	CO 941 WRIGHT RD			

ROUTE NUMBER.....MD 177
INVENTORY DIRECTION....EAST
NAME: MOUNTAIN RD

SECONDARY R	URB-MINOR ARTERIAL	DIVIDED	NONE	0.00	MD 2 GOV RITCHIE HWY	4	56I	18,875
				0.04	ENT SOUTHDALE SHOPPING CENTER	5	60I	
				0.04	SPUR FR MD 2			
				0.12		6	72I	
				0.13	SPEED LIMIT 40 MPH			
				0.21	ENT SOUTHDALE SHOPPING CENTER			
				0.33		5	60I	
				0.41	RP201008 RAMP 8 FR MD 10 TO MD 177			
				0.41	SPUR TO MD 100			
				0.45	SPUR TO MD 100	4	48I	
				0.45	SPUR FR MD 100			
				0.45	RP201005 RAMP 5 FR RAMP 8 TO MD 177			
				0.47	SPUR FR MD 100			
				0.60	MD 10 ARUNDEL EXPWY			
				0.60	STRUC #2172			
				0.68	RP201003 RAMP 3 FR MD 177 TO RAMP 2			
				0.70	RP201002 RAMP 2 FR MD 177 TO MD 10			
				0.76	SPUR FR MD 648E			
				0.80	MD 648E BALTO ANNAPOLIS BLVD			
				0.80	CO1513 JUMPERS HOLE RD			
				0.81	SPUR TO MD 648E			
				0.81	SPUR FR JUMPERS HOLE RD			
		UNDIVIDED		0.88		3	36I	
				0.94	MD 915A LONG HILL RD			
		CTL		1.08	CO1544 FREETOWN RD	2	22I	
				1.53	CO1545 CALDWELL RD			
				1.66	MOUNTIAN VIEW WAY			
				1.69	SPRAGUE DR			
				1.71	OP5111 GOLDENROD RD			

* A,B = UNIMPROVED; C = GRADED & DRAINED; D,E = SOIL,GRAVEL,STONE; F,G = LOW TYPE BITUMINOUS;
H,I = HIGH TYPE BITUMINOUS; J = CONCRETE; K = BRICK; L = BLOCK

STATE HIGHWAY ADMINISTRATION OF MARYLAND
HIGHWAY INFORMATION SERVICES DIVISION
DATA SUPPORT GROUP

STATE HIGHWAY LOCATION REFERENCE

ROUTE NUMBER.....MD 177 CONTINUED
INVENTORY DIRECTION....EAST
NAME: MOUNTAIN RD

COUNTY-ANNE ARUNDEL
SHA DISTRICT.....5
DATE.....12/31/99

SYSTEM	FUNCTIONAL CLASS	HWY TYPE	ACCESS CONTRL	MILEPOINT	MILEPOINT	DESCRIPTION	MARKED LANES	SURFACE WIDTH/TYPE*	AADT
SECONDARY R	URB-MINOR ARTERIAL	CTL	NONE	1.82	OP 467	LEA RD	2	22I	18,875
				1.88	OP 468	CARNENE DR			
				1.97	CO1546	SOLLEY RD			23,650
				1.97	MD 648H	WATERFORD RD			
				2.09	CO3995	MOUNTAIN ESTATES DR			
				2.45	OP 603	SCHRAMMS LA			
				2.45	OP4896	APPALACHIAN DR			
				2.54	CO3934	ESCALON AVE			
				2.61	CO3933	GEORGE WILLING AVE			
		DIVIDED		2.72					
				2.77	CO1631	OUTING AVE			
				2.77	OP 478	OUTING AVE			
		UNDIVIDED		2.89	CO1607	CATHERINE AVE	2	40I	13,875
				2.96			2	30I	
				3.01	CO1619	SHORE DR			
				3.04	CO2052	ARMIGER DR			
				3.11	CO1618	GREEN FOREST DR	2	34I	
		CTL		3.20			2	22I	
				3.22	CO4800	MANSION HOUSE CROSSING			
				3.29	CO1688	MAYFIELD RD			
				3.29	OP5446	SAGAMORE WAY			
				3.32			2	28I	
				3.39	CO2048	BROOKFIELD RD			
				3.48	CO2047	MARGARET AVE			
				3.55	CO1684	TICK NECK RD	2	22I	
				3.55	CO2046	DISNEY AVE			
				3.59			2	28I	
		DIVIDED		3.67			2	30I	
				3.73	CO2043	EDWIN RAYNOR BLVD	2	24I	
		UNDIVIDED		3.80					
		DIVIDED		4.11	OP4217	ENT JACOBVILLE ELEM SCHOOL	2	22I	
				4.22	MD 607	HOG NECK RD/MAGOTHY BRIDGE RD			
		CTL		4.29	CO1875	ARCTIC RD			
				4.40	CO1873	BROADWAY			
				4.45		ROY'S DR			
		DIVIDED		4.49					
				4.53	CO2028	MAGOTHY BEACH RD			
				4.53	CO1860	ELIZABETH RD			
		CTL		4.56					
				4.74	CO5156	POSTAL CT			
				4.85	CO1863	TEMPLE DR			
		UNDIVIDED		4.88			2	24I	

* A,B = UNIMPROVED; C = GRADED & DRAINED; D,E = SOIL, GRAVEL, STONE; F,G = LOW TYPE BITUMINOUS;
H,I = HIGH TYPE BITUMINOUS; J = CONCRETE; K = BRICK; L = BLOCK

STATE HIGHWAY ADMINISTRATION OF MARYLAND
HIGHWAY INFORMATION SERVICES DIVISION
DATA SUPPORT GROUP

STATE HIGHWAY LOCATION REFERENCE

ROUTE NUMBER.....MD 177 CONTINUED
INVENTORY DIRECTION....EAST
NAME: MOUNTAIN RD

COUNTY -ANNE ARUNDEL
SHA DISTRICT.....5
DATE.....12/31/99

SYSTEM	FUNCTIONAL CLASS	HWY TYPE	ACCESS CONTRL	MILEPOINT	MILEPOINT DESCRIPTION	MARKED LANES	SURFACE WIDTH/TYPE*	AADT
SECONDARY R	URB-MINOR ARTERIAL	UNDIVIDED	NONE	4.95	SPUR TO MD 100	2	24I	13,875
		DIVIDED		4.98				
	URB-OTHER PRIN ART			5.07	MD 100 NO NAME			25,675
		CTL		5.14		2	22I	
				5.18	CO1876 SCHMIDTS LA			
				5.19	MD 100 (EB/L)			
				5.33	MD 990 NO NAME			
				5.42	CO5106 LOBLOLLY LA			
				5.45	OP 526 MEEHLING RD			
				5.62	CO3576 FAIRWOOD DR			
				5.77	CO2009 WOODS RD			
				5.87	OP 531 PENN DR			
				5.95	CO2008 FALLON DR			
				5.97	CO1877 OAK DR			
				6.00	CO2007 LUKE DR			
				6.01	CO1878 CAROL DR			
				6.10	CO1879 BUSSENIUS RD			
				6.13	CO1986 LAKE SHORE DR			
				6.15	CO1880 GARLAND RD			
				6.27	CO1881 MARYLAND RD			
				6.32	OP5257 DOROTHY MEEKS LA			
				6.37	CO1882 ALVIN RD			
				6.52	CO1975 NORTH SHORE RD			
				6.56	CO1883 LYNDAL RD			
				6.68	CO1884 BODKIN RD			18,775
		UNDIVIDED		6.85		2	24I	
				6.90	CO1970 SOUTH CAROLINA AVE			
				6.93	CO1890 FOREST DR			
				7.13	CO1965 MARYLAND AVE			
				7.22	CO1964 OLD MOUNTAIN RD			
				7.57	CO1964 OLD MOUNTAIN RD			
				7.67	CO1896 FOREST GLEN DR			
				7.67	CO1952 HICKORY POINT RD			
				7.80	CO1919 LONG POINT RD			
		DIVIDED		8.06		2	22I	
		UNDIVIDED		8.29		2	24I	
				8.47	CO1898 VENTNOR RD			
				8.47	CO1916 MILBURN CIR			
				8.64	CO1903 DOCK RD			
	URB-MINOR ARTERIAL			8.89	CO1908 PINEHURST RD			1,275
				9.57	CO5513 BLUE WATERS FARM LA			
				9.74	OP 558 FLANAGAN FARM RD			

* A,B = UNIMPROVED; C = GRADED & DRAINED; D,E = SOIL, GRAVEL, STONE; F,G = LOW TYPE BITUMINOUS;
H,I = HIGH TYPE BITUMINOUS; J = CONCRETE; K = BRICK; L = BLOCK

STATE HIGHWAY ADMINISTRATION OF MARYLAND
HIGHWAY INFORMATION SERVICES DIVISION
DATA SUPPORT GROUP

STATE HIGHWAY LOCATION REFERENCE

ROUTE NUMBER.....MD 177 CONTINUED
INVENTORY DIRECTION....EAST
NAME: MOUNTAIN RD

COUNTY -ANNE ARUNDEL
SHA DISTRICT.....5
DATE.....12 /31/99

SYSTEM	FUNCTIONAL CLASS	HWY TYPE	ACCESS CONTRL	MILEPOINT	MILEPOINT DESCRIPTION	MARKED LANES	SURFACE WIDTH/TYPE*	AADT
SECONDARY R	URB-MINOR ARTERIAL	UNDIVIDED	NONE	9.82	OP 560 NO NAME	2	24I	1,275
				9.93	OP 559 NO NAME			
				10.21	OP 556 BAY DR			
				10.24	SPEED LIMIT 30 MPH			
				10.35	COOK RD			
				10.92	ROAD END @ GIBSON ISLAND			

ROUTE NUMBER.....MD 178
INVENTORY DIRECTION....NORTH
NAME: GENERALS HWY

SECONDARY R	URB-MINOR ARTERIAL	DIVIDED	NONE	0.00	MD 450 DEFENSE HWY	4	48I	24,525
				0.01	SPUR TO MD 450			
				0.07	SPEED LIMIT 35 MPH			
				0.14	ENT TO ANNAPOLIS MALL			
				0.16	EXIT FR ANNAPOLIS MALL			
				0.31	HEATPUMP LA			
				0.34	CO2774 BESTGATE RD			16,850
				0.34	CO5824 HOUSLEY RD			
		CTL		0.41		2	24I	
				0.56	CO4560 TROUT RD			
				0.65	CO2766 VALLEY RD			
				0.79	CO2765 KNOLLWOOD DR			
		UNDIVIDED		0.88				
				1.00	CO2755 EPPING FOREST RD			
				1.20	SPEED LIMIT 45 MPH			
		DIVIDED		1.40				
				1.50	CO4495 CARRIAGE HILL PKWY			
	RUR-MAJOR COLLECTOR			1.54	CO4536 CORBIN PKWY			
				1.59	OP 843 NO NAME			
		UNDIVIDED		1.60		2	26I	
				1.79	CO2754 DUNTON RD	2	22I	
				2.06	SPUR TO OLD GENERALS HWY			
				2.08	CO2752 OLD GENERALS HWY			
				2.56	MD 798 OLD GENERALS HWY			
				2.60	SPEED LIMIT 50 MPH			
				2.69	CO2751 HONEYSUCKLE LA			
				2.78		2	24I	
				2.86	CO5198 BELVOIR FARMS RD			
				3.84	SPEED LIMIT 40 MPH			

* A,B = UNIMPROVED; C = GRADED & DRAINED; D,E = SOIL,GRAVEL,STONE; F,G = LOW TYPE BITUMINOUS;
H,I = HIGH TYPE BITUMINOUS; J = CONCRETE; K = BRICK; L = BLOCK

STATE HIGHWAY ADMINISTRATION OF MARYLAND
HIGHWAY INFORMATION SERVICES DIVISION
DATA SUPPORT GROUP

STATE HIGHWAY LOCATION REFERENCE

ROUTE NUMBER.....MD 178 CONTINUED
INVENTORY DIRECTION....NORTH
NAME: GENERALS HWY

COUNTY-ANNE ARUNDEL
SHA DISTRICT.....5
DATE.....12/31/99

SYSTEM	FUNCTIONAL CLASS	HWY TYPE	ACCESS CONTRL	MILEPOINT	MILEPOINT DESCRIPTION	MARKED LANES	SURFACE WIDTH/TYPE*	AADT
SECONDARY R	RUR-MAJOR COLLECTOR	UNDIVIDED	NONE	4.02	CO5539 WILD CRANBERRY DR	2	24I	16,850
				4.20	CO2619 CROWNSVILLE RD			
				4.33	OP 774 HARRELL RD			
				4.86	LANCERS TRAIL			
				4.90	CO2618 FAIRFIELD LOOP RD			
				4.98	OP 773 NO NAME			
		CTL		5.01				
				5.09	CO1328 HERALD HARBOR RD			18,600
				5.15	CO1329 RI PLEY RD			
				5.24	CO1330 PAUL BIRCH DR			
		DIVIDED		5.35	RP 9702 RAMP 2 FR MD 178 TO IS 97			6,075
				5.35	EXIT #5			
				5.38	OLD MD 178			
		UNDIVIDED		5.39				
				5.50	OP 372 GUMBOTTOM RD			
				5.79	TALL TIMBERS DR			
				6.03	OP 373 LAYFIELD LA			
				6.12	CO1219 WATERBURY RD			
				6.42	CO1221 BALTIMORE HILL RD			8,825
				6.42	CO1222 SUNRISE BEACH RD			
				6.67	SUBURBAN WAY			
				7.12	CO1206 INDIAN LANDING RD			
				7.12	CO1207 MILLERSVILLE RD			
				7.28	CO4559 SHAWNEE CT			
				7.51	OP 374 NO NAME			
				7.66	CO1205 CEDARCROFT RD			
				7.86	MD 178A GENERALS HWY	2	36I	
				7.94	SPUR TO MD 178A	3	36I	
				8.06	CO5461 VETERANS HWY			

ROUTE NUMBER.....MD 178A
INVENTORY DIRECTION....NORTH
NAME: GENERALS HWY

SECONDARY R	RUR-LOCAL	UNDIVIDED	NONE	0.00	MD 178 GENERALS HWY	1	12I	5,499
				0.03		2	24I	
				0.08	SPUR TO MD 178			
				0.19	OP 375 NO NAME			
				0.24		1	12I	
				0.28	CO5461 VETERANS HWY			

* A,B = UNIMPROVED; C = GRADED & DRAINED; D,E = SOIL, GRAVEL, STONE; F,G = LOW TYPE BITUMINOUS;
H,I = HIGH TYPE BITUMINOUS; J = CONCRETE; K = BRICK; L = BLOCK

STATE HIGHWAY ADMINISTRATION OF MARYLAND
HIGHWAY INFORMATION SERVICES DIVISION
DATA SUPPORT GROUP

STATE HIGHWAY LOCATION REFERENCE

ROUTE NUMBER.....MD 179
INVENTORY DIRECTION....EAST
NAME: ST MARGARET'S RD

COUNTY-ANNE ARUNDEL
SHA DISTRICT.....5
DATE.....12/31/99

SYSTEM	FUNCTIONAL CLASS	HWY TYPE	ACCESS CONTRL	MILEPOINT	MILEPOINT DESCRIPTION	MARKED LANES	SURFACE WIDTH/TYPE*	AADT
SECONDARY R	URB-COLLECTOR	UNDIVIDED	NONE	0.00 MD 648A	BALTO ANNAPOLIS BLVD	2	32I	4,050
				0.00 CO5176	SHARPE RD (BACK)			
				0.03		2	22I	
				0.07	SPEED LIMIT 40 MPH			
				0.11 CO5228	MARTINS COVE RD			
				0.21 CO2537	BROWNS WOODS RD	2	21I	
				0.59 OP4570	MEADOW VALLEY			
				1.01	STRUC #2052 MILL CREEK			
				1.26 OP 763	CLAY HILL RD			
				1.63 CO5466	OLD MILL BOTTOM RD SOUTH			
				1.67 CO2519	PLEASANT PLAINS RD			
				1.96 OP 762	WILKINSON LA			
				2.08 OP 760	DUVALL RD			
				2.28		2	24I	
		DIVIDED		2.35 MD 931L	HOLLY DR			
				2.42 MD 908A	BUSCHS FRONTAGE RD			
				2.42 MD 908C	WHITEHALL RD			
				2.46	SPUR TO MD 908A			
				2.52 RP105003	RAMP 3 FR US 50 TO MD 179			
				2.58 US 50	BLUE STAR MEMORIAL HWY			
				2.58				
				2.58	STRUC #2200			
				2.58	EXIT #29			
				2.65 RP105007	RAMP 7 FR RAMP 2 TO MD 179	2	38I	
				2.65 RP105001	RAMP 1 FR MD 179 TO RAMP 8			
				2.70 RP105008	RAMP 8 FR MD 179 TO US 50			
				2.70 RP105002	RAMP 2 FR US 50 TO MD 179			
				2.71		3	36I	
				2.82	SPUR FR MD 931Q			
				2.82	SPUR TO MD 931Q			
				2.83 MD 931Q	COLLEGE PKWY	4	48I	
				2.84	SPUR TO MD 931Q			
		UNDIVIDED		2.88				
				2.94		2	24I	
				3.05 CO5034	WALNUT RIDGE DR			
				3.05	SPEED LIMIT 30 MPH			
				3.11 MD 931U	WOODLAND CIR	2	22I	
				3.16 CO2488	CAPE ST CLAIRE RD (AHEAD)			

* A,B = UNIMPROVED; C = GRADED & DRAINED; D,E = SOIL,GRAVEL,STONE; F,G = LOW TYPE BITUMINOUS;
H,I = HIGH TYPE BITUMINOUS; J = CONCRETE; K = BRICK; L = BLOCK

STATE HIGHWAY ADMINISTRATION OF MARYLAND
HIGHWAY INFORMATION SERVICES DIVISION
DATA SUPPORT GROUP

STATE HIGHWAY LOCATION REFERENCE

ROUTE NUMBER.....IS 195
INVENTORY DIRECTION...NORTH
NAME: METROPOLITAN BLVD

COUNTY -ANNE ARUNDEL
SHA DISTRICT.....5
DATE.....12/31/99

SYSTEM	FUNCTIONAL CLASS	HWY TYPE	ACCESS CONTRL	MILEPOINT	MILEPOINT DESCRIPTION	MARKED LANES	SURFACE WIDTH/TYPE*	AADT
PRIMARY	R URB-INTERSTATE	DIVIDED	FULL	0.00 SR 30	METROPOLITAN BLVD (BACK)	4	48I	31,250
				0.00	RAMP FR SR 31-ELM RD			
				0.13		4	52I	
				0.21		4	56I	
				0.34		4	48I	
				0.36 RP 19506	RAMP 6 FR MD 170 TO IS 195			
				0.36 RP 19504	RAMP 4 FR IS 195 TO MD 170			
				0.47 RP 19503	RAMP 3 FR MD 170 TO IS 195			
				0.48 RP 19505	RAMP 5 FR IS 195 TO MD 170			
				0.54 MD 170	AVIATION BLVD			
				0.54	STRUC #2025			
				0.54	EXIT #1			
				0.55		5	60I	62,450
				0.69 RP 19508	RAMP 8 FR IS 195 TO MD 170			
				0.71 RP 19502	RAMP 2 FR MD 170 TO IS 195			
				0.74	HIKE & BIKE TRAIL			
				0.94	SPEED LIMIT 60 MPH			
				1.04 RP 19504	RAMP 4 FR IS 195 TO MD 295	5	60J	
				1.07 RP 19507	RAMP 7 FR MD 295 TO IS 195			
				1.37 RP 19507	RAMP 7 FR MD 295 TO IS 195			
				1.37	STRUC #2131			
				1.54 RP 19503	RAMP 3 FR MD 295 TO IS 195			
				1.54 RP 19505	RAMP 5 FR IS 195 TO MD 295			
				1.61 MD 295	BALTIMORE WASHINGTON PKWY			33,113
				1.61	STRUC #2130			
				1.61	EXIT #2			
				1.71 RP 19501	RAMP 1 FR IS 195 TO MD 29 5			
				1.83		4	48J	
				1.88 RP 19508	RAMP 8 FR IS 195 TO MD 295			
				2.06 RP 19502	RAMP 2 FR MD 295 TO IS 295			
				2.20	ATR STATION #0066			
				2.33	BEG BR			
				2.36 CO 2	FURNACE AVE			
				2.50	DEEP RUN			
				2.56	STRUC #2129 PATAPSCO RIVER			
				2.56	BALTIMORE CO/L			

* A,B = UNIMPROVED; C = GRADED & DRAINED; D,E = SOIL,GRAVEL,STONE; F,G = LOW TYPE BITUMINOUS;
H,I = HIGH TYPE BITUMINOUS; J = CONCRETE; K = BRICK; L = BLOCK

STATE HIGHWAY ADMINISTRATION OF MARYLAND
HIGHWAY INFORMATION SERVICES DIVISION
DATA SUPPORT GROUP

STATE HIGHWAY LOCATION REFERENCE

ROUTE NUMBER.....MD 198
INVENTORY DIRECTION...EAST
NAME: LAUREL-FT MEADE RD

COUNTY -ANNE ARUNDEL
SHA DISTRICT.....5
DATE.....12/31/99

SYSTEM	FUNCTIONAL CLASS	HWY TYPE	ACCESS CONTRL	MILEPOINT	MILEPOINT DESCRIPTION	MARKED LANES	SURFACE WIDTH/TYPE*	AADT
SECONDARY R	URB-OTHER PRIN ART	DIVIDED	NONE	0.00	PRINCE GEORGES CO/L	6	72I	39,950
				0.00	STRUC #16078 PATUXENT RIVER			
				0.15	RACE TRACK RD	4	44I	
				0.26	SPEED LIMIT 40 MPH			
				0.56	SPUR TO BROCK BRIDGE RD			
				0.58	CO4912 BROCK BRIDGE RD			
				0.83	CO 975 OLD LINE AVE			
				0.83	LAURELDALE DR			
				0.94	OP 324 ETHEL DR			
				1.12	CO 994 OLD ANNAPOLIS RD			
				1.12	CO 995 WHISKEY BOTTOM RD			
				1.45	CO 960 RED CLAY RD	6	72I	
				1.45	CO5584 RUSSETT GREEN W			
				1.69	CO 996 RUSSETT GREEN E	5	60I	
				1.83	RP229506 RAMP 6 FR MD 198 TO MD 295			
				1.85	RP229508 RAMP 8 FR MD 295 TO 198	4	48I	
				1.87	RP229505 RAMP 5 FR RAMP 8 TO MD 198			
				1.87	RP229507 RAMP 7 FR MD 198 TO MD 295			
				1.93	MD 295 BALTIMORE WASHINGTON PKWY			29,875
				1.93	STRUC #AAFH03			
				2.00	RP229503 RAMP 3 FR MD 198 TO MD 295			
				2.07	RP229501 RAMP 1 FR MD 295 TO MD 198			
				2.23	RP229504 RAMP 4 FR MD 295 TO MD 198			
				2.23	RP229502 RAMP 2 FR MD 198 TO MD 295			
				2.33		2	48I	
		UNDIVIDED		2.43		2	24I	
				2.67	SPEED LIMIT 50 MPH			
				2.91	MD 216B OLD PORTLAND RD			
				3.05	WELCHS CT (SPUR TO MD 216C)			
		DIVIDED		3.59				
				3.63	GV 201 BALD EAGLE DR			
				3.64	SPEED LIMIT 40 MPH			
		UNDIVIDED		3.74				
				3.78	GV 198 LAUREL-FT MEADE RD (AHEAD)			

ROUTE NUMBER.....MD 214
INVENTORY DIRECTION...EAST
NAME: CENTRAL AVE

SECONDARY R	RUR-MINOR ARTERIAL	UNDIVIDED	NONE	0.00	PRINCE GEORGES CO/L	2	24I	10,350
-------------	--------------------	-----------	------	------	---------------------	---	-----	--------

* A,B = UNIMPROVED; C = GRADED & DRAINED; D,E = SOIL,GRAVEL,STONE; F,G = LOW TYPE BITUMINOUS;
H,I = HIGH TYPE BITUMINOUS; J = CONCRETE; K = BRICK; L = BLOCK

STATE HIGHWAY ADMINISTRATION OF MARYLAND
HIGHWAY INFORMATION SERVICES DIVISION
DATA SUPPORT GROUP

STATE HIGHWAY LOCATION REFERENCE

ROUTE NUMBER.....MD 214 CONTINUED
INVENTORY DIRECTION....EAST
NAME: CENTRAL AVE

COUNTY -ANNE ARUNDEL
SHA DISTRICT..... ..5
DATE.....12/31/99

SYSTEM	FUNCTIONAL CLASS	HWY TYPE	ACCESS CONTRL	MILEPOINT	MILEPOINT DESCRIPTION	MARKED LANES	SURFACE WIDTH/TYPE*	AADT
SECONDARY R	RUR-MINOR ARTERIAL	UNDIVIDED	NONE	0.00	STRUC #2054 PATUXENT RIVER	2	24I	10,350
				0.12	SPEED LIMIT 50 MPH			
				0.37	CO2728 PATUXENT CROSSOVER			
				0.55	CO4569 ASPEN CT			
				0.68	CO2714 PATUXENT RIVER RD			
				1.38	CO4898 FRIENDS CHOICE DR			
				1.80	SPEED LIMIT 40 MPH			
				1.88	TIMBERLAKE FARM RD (PRIVATE)			
				1.94	CO2732 QUEEN ANNE BRIDGE RD			
				2.08	CO5209 FOXHALL DR			
				2.25	CO5784 COTTAGE FARM WAY			
				2.28		2	22I	
				2.66	MD 424 DAVIDSONVILLE RD			14,875
				2.66	CO2735 BIRDSVILLE RD			
				3.26	SPEED LIMIT 45 MPH			
				3.37	CO2737 VICKSBURG DR			
				3.37	CO5658 ASHLAND DR			
				3.52	CO2743 WILLIAMSBURG RD			
				3.72	CO2749 RIVA RD			
				3.74	OP 802 BEALL DR			
				3.76				12,575
				4.42	CO2746 BRICK CHURCH RD			
				4.42	CO2747 BEARDS POINT RD			
				4.58		2	24I	
				4.87	STRUC OV BEARDS CREEK (CBC)			
				5.25	CO3031 ROLLING RD			
				5.60	SPUR FR MD 214A			
				5.63	MD 214A PIKE RIDGE RD			
				5.67	SPUR TO MD 214A			
		DIVIDED		5.85		3	36I	
				5.91		4	48I	
				5.96	CO3035 WELCHS DR			
				6.02	SPUR FR MD 2			
				6.02	SPUR TO MD 2			
				6.04	MD 2 SOLOMONS ISLAND RD			23,875
				6.06	SPUR TO MD 2			
				6.06	SPUR FR MD 2			
				6.23	CO3095 STEPNEYS LA			
		UNDIVIDED		6.32	OP5242 STEPNEYS LA	4	60I	
				6.37		4	48I	
		DIVIDED		6.55				
				6.62	SPUR FR MD 253			

* A,B = UNIMPROVED; C = GRADED & DRAINED; D,E = SOIL,GRAVEL,STONE; F,G = LOW TYPE BITUMINOUS;
H,I = HIGH TYPE BITUMINOUS; J = CONCRETE; K = BRICK; L = BLOCK

STATE HIGHWAY ADMINISTRATION OF MARYLAND
HIGHWAY INFORMATION SERVICES DIVISION
DATA SUPPORT GROUP

STATE HIGHWAY LOCATION REFERENCE

ROUTE NUMBER.....MD 214 CONTINUED
INVENTORY DIRECTION....EAST
NAME: CENTRAL AVE

COUNTY -ANNE ARUNDEL
SHA DISTRICT.....5
DATE.....12/31/99

SYSTEM	FUNCTIONAL CLASS	HWY TYPE	ACCESS CONTRL	MILEPOINT	MILEPOINT DESCRIPTION	MARKED LANES	SURFACE WIDTH/TYPE*	AADT
SECONDARY R	RUR-MINOR ARTERIAL	DIVIDED	NONE	6.63 MD 253	MAYO RD	3	36I	23,875
				6.65	SPUR TO MD 253			
		UNDIVIDED		6.71				
				6.96	SPUR FR MD 253A			
				6.98 MD 253A	MAYO RD			
				6.99	SPUR TO MD 253A			
				7.08		2	26I	
				7.40 MD 468	MUDDY CREEK RD			16,675
				7.49 CO3156	HOPE CHAPEL RD			
				7.60	SPEED LIMIT 40 MPH			
				7.95 CO3157	LOCH HAVEN RD			
	URB-OTHER PRIN ART			8.20 OP 991	CAMP LETTS RD			
				8.33 OP 993	OAK LA			
				8.55 CO3191	WEST SHORE DR			
				8.71 CO3192	RIVER CLUB DR			
				8.84	SUDDUTH'S WAY			
				8.89 CO4266	SELBY HEIGHTS DR			
				9.04 CO3194	HILLSIDE AVE			
				9.06 CO3216	HOLLY RD			
				9.20 CO3195	8TH AVE			
				9.27 CO3207	SELBY BLVD			
				9.27 CO3219	RIVER RD			
				9.42 CO3209	WINDING RD			
				9.43 CO3224	PONDER DR	2	24I	
				9.67 CO3233	TURKEY POINT RD			
				9.81	SPEED LIMIT 30 MPH			
				9.90 CO3272	WIERS RD			
				9.99 OP4829	POST OFFICE SERVICE RD			
				10.04 CO3274	MAYO RIDGE RD			
				10.05 CO3313	CARRS WHARF RD			
	URB-COLLECTOR			10.17 CO3278	TRITON BEACH RD			3,375
				10.22	SPUR TO TRITON BEACH RD			
				10.67 OP1026	NO NAME			
				10.67 OP1024	NO NAME			
				10.72 CO3286	COLLISON RD			
				10.87 CO3287	SHESELY RD			
				10.93 CO3288	DAVES RD			
				10.97 CO4253	ROGERS RD	2	22I	
NAME: BEVERLY AVE				10.97				
				10.97 CO3289	MAYO AVE			
				11.06 CO3291	SPRUCE AVE			
				11.13 CO3293	CADLE AVE			

* A,B = UNIMPROVED; C = GRADED & DRAINED; D,E = SOIL, GRAVEL, STONE; F,G = LOW TYPE BITUMINOUS;
H,I = HIGH TYPE BITUMINOUS; J = CONCRETE; K = BRICK; L = BLOCK

STATE HIGHWAY ADMINISTRATION OF MARYLAND
HIGHWAY INFORMATION SERVICES DIVISION
DATA SUPPORT GROUP

STATE HIGHWAY LOCATION REFERENCE

ROUTE NUMBER.....MD 214 CONTINUED
INVENTORY DIRECTION....EAST
NAME: BEVERLY AVE

COUNTY -ANNE ARUNDEL
SHA DISTRICT.....5
DATE.....12/31/99

SYSTEM	FUNCTIONAL CLASS	HWY TYPE	ACCESS CONTRL	MILEPOINT	MILEPOINT DESCRIPTION	MARKED LANES	SURFACE WIDTH/TYPE*	AADT
SECONDARY R	URB-COLLECTOR	UNDIVIDED	NONE	11.19	CO3294 LINDEN AVE	2	22I	3,375
				11.25	CO3295 LAKEVIEW AVE			
				11.32	CO3296 POPLAR AVE			
				11.38	CO3297 BEVERLY PL			
	URB-LOCAL			11.41	CO3299 BEVERLY AVE			
NAME:	GRANDE VIEW AVE			11.41				
				11.44	CO3307 ELM ST			
				11.51	CO3290 CEDAR AVE			
				11.53	CO3300 OAKFORD AVE			
				11.54	ROAD END			

ROUTE NUMBER.....MD 214A
INVENTORY DIRECTION....EAST
NAME: PIKE RIDGE RD

SECONDARY R	URB-COLLECTOR	UNDIVIDED	NONE	0.00	MD 214 CENTRAL AVE	2	24I	2,375
				0.02	SPUR TO MD 214			
				0.03	SPUR FR MD 214			
				0.31	CO3038 SCOTTS COVE RD			
				0.42	CO3039 BEACH DR			
				0.58	CO3040 CLAIBORNE RD	2	38I	
				0.62	SPUR FR MD 2			
				0.64	MD 2 SOLOMONS ISLAND RD			

ROUTE NUMBER.....MD 216A
INVENTORY DIRECTION....EAST
NAME: OLD CAMP MEADE RD

SECONDARY R	URB-LOCAL	UNDIVIDED	NONE	0.00	ROAD END	2	24I	
				0.12	CO 995 WHISKEY BOTTOM RD	2	20 I	
				0.25	ROAD END			

* A,B = UNIMPROVED; C = GRADED & DRAINED; D,E = SOIL,GRAVEL,STONE; F,G = LOW TYPE BITUMINOUS;
H,I = HIGH TYPE BITUMINOUS; J = CONCRETE; K = BRICK; L = BLOCK

STATE HIGHWAY ADMINISTRATION OF MARYLAND
HIGHWAY INFORMATION SERVICES DIVISION
DATA SUPPORT GROUP

STATE HIGHWAY LOCATION REFERENCE

ROUTE NUMBER.....MD 216B
INVENTORY DIRECTION....EAST
NAME: OLD PORTLAND RD

COUNTY -ANNE ARUNDEL
SHA DISTRICT.....5
DATE.....12/31/99

SYSTEM	FUNCTIONAL CLASS	HWY TYPE	ACCESS CONTRL	MILEPOINT	MILEPOINT DESCRIPTION	MARKED LANES	SURFACE WIDTH/TYPE*	AADT
SECONDARY R	URB-LOCAL	UNDIVIDED	NONE	0.00	ROAD END	2	20G	
				0.03	GV 32 RIVER RD	2	21I	
				0.61		2	50I	
				0.65	MD 198 LAUREL-FT MEADE RD			

ROUTE NUMBER.....MD 216C
INVENTORY DIRECTION....EAST
NAME: NO NAME

SECONDARY R	URB-LOCAL	UNDIVIDED	NONE	0.00	ROAD END	1	9E	
				0.07		1	9F	
				0.11	WELCHS CT (SPUR TO MD 198)	2	16G	
				0.13	ROAD END			

ROUTE NUMBER.....MD 253
INVENTORY DIRECTION....NORTH
NAME: MAYO RD

SECONDARY R	URB-MINOR ARTERIAL	UNDIVIDED	NONE	0.00	MD 214 CENTRAL AVE	2	34I	18,950
				0.02	SPUR TO MD 214	2	24I	
				0.02	SPUR FR MD 214			
				0.07	SPEED LIMIT 30 MPH			
				0.09	SPUR TO MD 253A			
				0.12	MD 253A MAYO RD			
				0.28	CO3146 SHORE DR			
				0.32	CO3152 HIGHLAND DR			
				0.37	CO3151 FAIRMOUNT DR			
				0.42	CO3150 CEDAR GROVE RD			
				0.46	CO3148 BAY VIEW DR			
				0.50	CO5530 STEPNEYS LA	2	30I	
				0.50	CO3096 LONDONTOWN RD			
				0.54	CO3090 BAY RIDGE RD	2	24I	
				0.63	CO3094 BLUE RIDGE RD			
				0.67	CO3093 SALISBURY RD			
				0.72	CO3092 WOODSBORO PL			
				0.77	CO3091 RIDGEVILLE RD			
				0.81	CO3089 POTOMAC RD			
				0.96	CO3086 MARLBORO RD			

* A,B = UNIMPROVED; C = GRADED & DRAINED; D,E = SOIL,GRAVEL,STONE; F,G = LOW TYPE BITUMINOUS;
H,I = HIGH TYPE BITUMINOUS; J = CONCRETE; K = BRICK; L = BLOCK

STATE HIGHWAY ADMINISTRATION OF MARYLAND
HIGHWAY INFORMATION SERVICES DIVISION
DATA SUPPORT GROUP

STATE HIGHWAY LOCATION REFERENCE

ROUTE NUMBER.....MD 253 CONTINUED
INVENTORY DIRECTION....NORTH
NAME: MAYO RD

COUNTY -ANNE ARUNDEL
SHA DISTRICT.....5
DATE.....12/31/99

SYSTEM	FUNCTIONAL CLASS	HWY TYPE	ACCESS CONTRL	MILEPOINT	MILEPOINT DESCRIPTION	MARKED LANES	SURFACE WIDTH/TYPE*	AADT
SECONDARY R	URB-MINOR ARTERIAL	UNDIVIDED	NONE	0.97 CO3097	OAKWOOD RD	2	24I	18,950
				1.07 CO3072	WASHINGTON RD			
				1.28		3	42I	
				1.34 MD 2	SOLOMONS ISLAND RD			

ROUTE NUMBER.....MD 253A
INVENTORY DIRECTION....NORTH
NAME: MAYO RD

SECONDARY R	URB-LOCAL	UNDIVIDED	NONE	0.00 MD 214	CENTRAL AVE	2	42I	2,250
				0.01	SPUR FR MD 214			
				0.01	SPUR TO MD 214			
				0.06	SPEED LIMIT 30 MPH			
				0.08		2	24I	
				0.38	SPUR FR MD 253			
				0.42 MD 253	MAYO RD (AHEAD)			

ROUTE NUMBER.....MD 255
INVENTORY DIRECTION....EAST
NAME: OWENSVILLE RD

SECONDARY R	RUR-MAJOR COLLECTOR	DIVIDED	NONE	0.00 MD 2	SOLOMONS ISLAND RD	2	28I	2,350
		UNDIVIDED		0.01		2	20I	
				0.04	SPEED LIMIT 40 MPH			
				0.39 OP1179	NO NAME			
				0.42	SPEED LIMIT 30 MPH			
				0.74 CO3340	OWENSVILLE SUDLEY RD			
				0.91	PROP			
				0.99	SPEED LIMIT 45 MPH			
				1.34 OP4948	CHEWS CHAPEL RD			
				1.68 CO4825	PENNBROOKE CT			
				1.89 CO4824	OWENSBROOKE CT			
				2.04 CO5199	TENT HOUSE CT			
	RUR-MINOR COLLECTOR			3.15 MD 468	MUDDY CREEK RD			2,175
NAME: GALESVILLE RD				3.15				
				3.26	SPEED LIMIT 30 MPH			
				3.56 CO4171	ANCHORS WAY			
				3.56 CO3328	W BENNING RD			

* A,B = UNIMPROVED; C = GRADED & DRAINED; D,E = SOIL,GRAVEL,STONE; F,G = LOW TYPE BITUMINOUS;
H,I = HIGH TYPE BITUMINOUS; J = CONCRETE; K = BRICK; L = BLOCK

STATE HIGHWAY ADMINISTRATION OF MARYLAND
HIGHWAY INFORMATION SERVICES DIVISION
DATA SUPPORT GROUP

STATE HIGHWAY LOCATION REFERENCE

ROUTE NUMBER.....MD 255 CONTINUED
INVENTORY DIRECTION....EAST
NAME: GALESVILLE RD

COUNTY-ANNE ARUNDEL
SHA DISTRICT.....5
DATE.....12/31/99

SYSTEM	FUNCTIONAL CLASS	HWY TYPE	ACCESS CONTRL	MILEPOINT	MILEPOINT DESCRIPTION	MARKED LANES	SURFACE WIDTH/TYPE*	AADT
SECONDARY R	RUR-MINOR COLLECTOR	UNDIVID	NONE	3.70	CO3335 LERCH CREEK RD	2	20I	2,175
				3.80	CO3334 SIEGERT LA			
NAME: MAIN ST				3.88	CO3329 WOODFIELD RD			
				3.99	CO3333 CHURCH LA			
				4.12	CO3328 E BENNING RD			
				4.20	CO3331 RIVERSIDE DR			
				4.21	CO3332 MAIN ST (AHEAD)			

ROUTE NUMBER.....MD 256
INVENTORY DIRECTION....EAST
NAME: DEALE RD

SECONDARY R	RUR-MINOR COLLECTOR	UNDIVID	NONE	0.00	MD 2 SOLOMONS ISLAND RD	3	34I	2,950
				0.07	SPEED LIMIT 45 MPH			
				0.10		2	24I	
				0.20		2	20I	
				0.42	BLUE BIRD LA			
				0.45	CO3498 VALLEY VIEW FARM LA			
				1.03	CO3497 FRANKLIN GIBSON RD			
				1.06	SPUR FR FRANKLIN GIBSON RD			
				1.44	PROP			
				1.64	SPEED LIMIT 30 MPH			
				1.76	BEG BR			
				1.81	STRUC #2126 TRACEYS CREEK			
				1.86	END BR			
				1.87	OP1123 HERRING BAY RD			
				1.96	OP1122 MATTHEWS RD			
				2.04	OP1121 NO NAME			
				2.22	CO3495 ROCKHOLD CREEK DR			
				2.23	BEG BR			
				2.25	STRUC #2127 ROCKHOLD CREEK			
				2.28	END BR			
				2.41	CO3494 DEALE PL			
				2.44	CO3476 VACATION LA			
				2.53	CO3492 DRUM POINT RD			
	RUR-MAJOR COLLECTOR			2.58	CO3477 MASONS BEACH RD	2	22I	
NAME: DEALE CHURCHTON RD				2.71	CO4340 CABANA BLVD			
				2.77	SPEED LIMIT 40 MPH			
				2.95	CO3468 MIMOSA COVE RD			
				3.05	CO3464 KINGFISHER RD			

* A,B = UNIMPROVED; C = GRADED & DRAINED; D,E = SOIL, GRAVEL, STONE; F,G = LOW TYPE BITUMINOUS;
H,I = HIGH TYPE BITUMINOUS; J = CONCRETE; K = BRICK; L = BLOCK

STATE HIGHWAY ADMINISTRATION OF MARYLAND
HIGHWAY INFORMATION SERVICES DIVISION
DATA SUPPORT GROUP

STATE HIGHWAY LOCATION REFERENCE

ROUTE NUMBER.....MD 256 CONTINUED
INVENTORY DIRECTION....EAST
NAME: DEALE CHURCHTON RD

COUNTY -ANNE ARUNDEL
SHA DISTRICT.....5
DATE.....12/31/99

SYSTEM	FUNCTIONAL CLASS	HWY TYPE	ACCESS CONTRL	MILEPOINT	MILEPOINT DESCRIPTION	MARKED LANES	SURFACE WIDTH/TYPE*	AADT
SECONDARY R	RUR-MAJOR COLLECTOR	UNDIVIDED	NONE	3.22	CO3344 SWAMP CIRCLE RD	2	22I	2,950
	RUR-MINOR ARTERIAL			3.51	MD 258 BAY FRONT RD	2	20I	8,875
				3.53	SPUR TO MD 258			
				3.61	CO3451 DEALE BEACH RD	2	22I	
				3.87	CO3446 BROADWATER RD			
				4.08	CO3445 FORRESTER RD			
				4.29	CO3444 RODGERS RD			
				4.47	CO3414 FRANKLIN MANOR RD			
				5.03	OFFER LA			
				5.28	MD 468 MUDDY CREEK RD			

ROUTE NUMBER.....MD 258
INVENTORY DIRECTION....EAST
NAME: BAY FRONT RD

SECONDARY R	RUR-LOCAL	UNDIVIDED	NONE	0.00	CO3547 WRIGHTON RD	2	48I	7,675
				0.00	RP200405 RAMP 5 FR MD 4 TO MD 258			
				0.05		2	24I	
				0.17	RP200406 RAMP 6 FR MD 258 TO MD 4			
				0.19	BEG BR			
	RUR-MINOR ARTERIAL			0.21	MD 4 SOUTHERN MARYLAND BLVD			
				0.21	STRUC #2078			
				0.24	END BR			
				0.29	MD 794 SOUTHERN MD BLVD			
				0.31	SPUR TO MD 794			
				0.41	SPEED LIMIT 50 MPH			
				1.39	DEBORD DR			
				1.46	CABIN CREEK RD			
				1.55	CATOR LA			
				1.74	CO3538 LITTLE RD			
				2.10	CO3540 FISHERS STATION RD			
				2.46	CO3539 CRANDELL RD			
				2.83	CO3536 MCKENDREE RD			
				2.83	MD 796A OLD MD 258			
				3.10	MD 796A OLD MD 258			
				3.21	DAWN DR			
				3.69	CO3537 BROOKS WOODS RD			
				4.14	STRUC #X0249 LYONS CREEK			
		DIVIDED		4.16		4	48I	
				4.26	MD 2 SOLOMONS ISLAND RD			8,250

* A,B = UNIMPROVED; C = GRADED & DRAINED; D,E = SOIL, GRAVEL, STONE; F,G = LOW TYPE BITUMINOUS;
H,I = HIGH TYPE BITUMINOUS; J = CONCRETE; K = BRICK; L = BLOCK

STATE HIGHWAY ADMINISTRATION OF MARYLAND
HIGHWAY INFORMATION SERVICES DIVISION
DATA SUPPORT GROUP

STATE HIGHWAY LOCATION REFERENCE

ROUTE NUMBER.....MD 258 CONTINUED
INVENTORY DIRECTION....EAST
NAME: BAY FRONT RD

COUNTY -ANNE ARUNDEL
SHA DISTRICT.....5
DATE.....12/31/99

SYSTEM	FUNCTIONAL CLASS	HWY TYPE	ACCESS CONTRL	MILEPOINT	MILEPOINT DESCRIPTION	MARKED LANES	SURFACE WIDTH/TYPE*	AADT
SECONDARY R	RUR-MINOR ARTERIAL	DIVIDED	NONE	4.28	SPUR TO MD 2	4	48I	8,250
		UNDIVIDED		4.35		2	24I	
				5.33	STRUC #2087 TRACEYS CREEK			
				5.71	CO3343 NUTWELL SUDLEY RD			
				5.71	CO3497 FRANKLIN GIBSON RD			
				6.15	OP1118 NO NAME			
				6.29	CO3495 ROCKHOLD CREEK RD			
				6.51	STRUC #2079 ROCK HOLD CREEK			
				6.65	CO3344 SWAMP CIRCLE RD			
				7.12	SPUR FR MD 256			
				7.13	MD 256 DEALE CHURCHTON RD			

ROUTE NUMBER.....MD 259
INVENTORY DIRECTION....NORTH
NAME: GREENOCK RD

SECONDARY R	RUR-MINOR ARTERIAL	UNDIVIDED	NONE	0.00	MD 794 SOUTHERN MD BLVD	2	20I	1,575
				0.05	SPEED LIMIT 45 MPH			
				2.48	SPUR TO BROOKS WOODS RD			
				2.59	CO3537 BROOKS WOODS RD			
				2.67	MD 408 MT ZION RD			

ROUTE NUMBER.....MD 260
INVENTORY DIRECTION....EAST
NAME: CHESAPEAKE BEACH RD

SECONDARY R	RUR-MINOR ARTERIAL	UNDIVIDED	NONE	0.00	CALVERT CO/L	2	24I	12,175
				0.27	OP1162 FRIENDSHIP RD			
				0.27	CO3518 SANDBURY RD			
				1.24	SPEED LIMIT 40 MPH			
				1.27		2	50I	
				1.38	CALVERT CO/L			

* A,B = UNIMPROVED; C = GRADED & DRAINED; D,E = SOIL, GRAVEL, STONE; F,G = LOW TYPE BITUMINOUS;
H,I = HIGH TYPE BITUMINOUS; J = CONCRETE; K = BRICK; L = BLOCK

STATE HIGHWAY ADMINISTRATION OF MARYLAND
HIGHWAY INFORMATION SERVICES DIVISION
DATA SUPPORT GROUP

STATE HIGHWAY LOCATION REFERENCE

ROUTE NUMBER.....MD 261
INVENTORY DIRECTION....NORTH
NAME: WALNUT AVE

COUNTY -ANNE ARUNDEL
SHA DISTRICT.....5
DATE.....12/31/99

SYSTEM	FUNCTIONAL CLASS	HWY TYPE	ACCESS CONTRL	MILEPOINT	MILEPOINT DESCRIPTION	MARKED LANES	SURFACE WIDTH/TYPE*	AADT
SECONDARY R	RUR-MINOR COLLECTOR	UNDIVIDED	NONE	0.00	CALVERT CO/L	2	20I	2,475
				0.03	OP1139 BEACH AVE			
				0.04		2	18I	
				0.11	OP1140 BIRCH AVE			
				0.11	SPEED LIMIT 30 MPH			
				0.17	OP1141 CEDAR AVE			
				0.24	OP1142 CHERRY AVE			
				0.30	OP1143 CYPRESS AVE			
				0.37	OP1144 ELM AVE			
				0.44	OP1145 FILBERT AVE			
				0.51	OP1146 HEMLOCK AVE			
				0.52	CO3533 MYRTLE AVE			
				0.57	OP1147 HOLLY AVE			
				0.64	OP1148 JUNIPER AVE			
				0.71	OP1149 LINDEN AVE			
				0.77	OP1150 LOCUST AVE			
				0.84	OP1151 MAGNOLIA AVE			
				0.91	OP1152 MAPLE AVE			
				0.98	CO3533 MYRTLE AVE			
				1.04	OP1153 PALMETTO AVE			
				1.08	OP1154 CATALPA AVE			
				1.13	OP1155 PINE AVE			
				1.18	OP1156 POPLAR AVE			
				1.23	OP1157 CHESTNUT AVE			
				1.27	OP1159 SPRUCE AVE	2	20I	
				1.32	OP1160 SYCAMORE AVE			
				1.44	CO3531 ALBANY AVE			
				1.49	CO3530 BOSTON AVE			
				1.55	CO3529 NO NAME			
				1.56	CO3528 CHARLESTON AVE			
				1.61	CO3527 LAKE SHORE DR			
NAME: LAKE SHORE DR				1.61				
				1.74	CO3525 ALABAMA AVE	2	22I	
				1.87	CO3524 CALIFORNIA AVE			
				2.15	SPEED LIMIT 40 MPH			
NAME: FRIENDSHIP RD				2.59	CO4284 KIM LA			
				2.83	OP1161 NO NAME			
				3.68	CO3523 BOYDS TURN RD			
				4.00	CO3512 FAIRHAVEN RD			2,575
				4.47	CO3516 PROUT RD			
				5.20	SPEED LIMIT 30 MPH			
				5.41	MD 778 OLD SOLOMONS ISLAND RD			

* A,B = UNIMPROVED; C = GRADED & DRAINED; D,E = SOIL,GRAVEL,STONE; F,G = LOW TYPE BITUMINOUS;
H,I = HIGH TYPE BITUMINOUS; J = CONCRETE; K = BRICK; L = BLOCK

STATE HIGHWAY ADMINISTRATION OF MARYLAND
HIGHWAY INFORMATION SERVICES DIVISION
DATA SUPPORT GROUP

STATE HIGHWAY LOCATION REFERENCE

ROUTE NUMBER.....MD 261 CONTINUED
INVENTORY DIRECTION....NORTH
NAME: FRIENDSHIP RD

COUNTY -ANNE ARUNDEL
SHA DISTRICT.....5
DATE.....12/31/99

SYSTEM	FUNCTIONAL CLASS	HWY TYPE	ACCESS CONTRL	MILEPOINT	MILEPOINT DESCRIPTION	MARKED LANES	SURFACE WIDTH/TYPE*	AADT
SECONDARY R	RUR-MINOR COLLECTOR	UNDIVIDED	NONE	5.41	CO5201 FRIENDSHIP RD (AHEAD)	2	22I	2,575
				5.41	CO5361 OLD SOLOMONS ISLAND RD			

ROUTE NUMBER.....MD 270
INVENTORY DIRECTION....NORTH
NAME: FURNACE BRANCH RD

SECONDARY R	URB-MINOR ARTERIAL	DIVIDED	NONE	0.00	MD 648G BALTO ANNAPOLIS BLVD (BACK)	2	34I	9,750
				0.00	MD 648E BALTO ANNAPOLIS BLVD			
				0.02	SPUR FR MD 648E	2	44I	
				0.03	SPUR TO MD 648E			
		UNDIVIDED		0.05		2	38I	
				0.08		2	24I	
				0.09	OP 162 NO NAME			
				0.16	OP 161 SUNRISE LA			
				0.27	CO 491 THOMAS RD			
				0.55	CO 481 SOUTH MEADOW DR			
				0.57	CO3802 E BIDDLE RD			
				0.64	CO3803 E SEAGROVE RD			
				0.72	CO3804 STIEMLY AVE			
				0.79	CO 475 COUNTRY CLUB DR			
				0.90	CO 501 GAYLOR RD			
		DIVIDED		0.98		2	28I	
				1.00	CO 502 E THOMPSON AVE			
				1.05	CO3807 MARGATE DR			
				1.05	CO3806 N THOMPSON AVE			
				1.09	OP 165 DOTSON LA	3	48I	
				1.18	OP 166 RENFRO DR	4	52I	
				1.23	CO 443 POINT PLEASANT RD			
				1.33	RP201004 RAMP 4 FR MD 10 TO MD 270	4	48I	
				1.33	CO 460 HAMMARLEE RD			
				1.39	RP201002 RAMP 2 FR MD 270 TO MD 10			
				1.41	RP201003 RAMP 3 FR MD 270 TO MD 10			
				1.51	BEG BR			
				1.56	MD 10 ARUNDEL EXPWY			16,350
				1.56	STRUC #2122			
				1.60	END BR			
				1.62	RP201007 RAMP 7 FR MD 270 TO RAMP 6			
				1.62	RP201005 RAMP 5 FR RAMP 8 TO MD 270			
				1.67	RP201006 RAMP 6 FR MD 270 TO MD 10			

* A,B = UNIMPROVED; C = GRADED & DRAINED; D,E = SOIL,GRAVEL,STONE; F,G = LOW TYPE BITUMINOUS;
H,I = HIGH TYPE BITUMINOUS; J = CONCRETE; K = BRICK; L = BLOCK

STATE HIGHWAY ADMINISTRATION OF MARYLAND
HIGHWAY INFORMATION SERVICES DIVISION
DATA SUPPORT GROUP

STATE HIGHWAY LOCATION REFERENCE

ROUTE NUMBER.....MD 270 CONTINUED
INVENTORY DIRECTION...NORTH
NAME: FURNACE BRANCH RD

COUNTY -ANNE ARUNDEL
SHA DISTRICT.....5
DATE..... 12/31/99

SYSTEM	FUNCTIONAL CLASS	HWY TYPE	ACCESS CONTRL	MILEPOINT	MILEPOINT DESCRIPTION	MARKED LANES	SURFACE WIDTH/TYPE*	AADT
SECONDARY R	URB-MINOR ARTERIAL	DIVIDED	NONE	1.68	RP201008 RAMP 8 FR MD 10 TO MD 270	4	48I	16,350
		CTL		1.75	CO 504 LANGLEY RD	4	52I	
				1.86	CO4651 LANGLEY RD N			
				1.86	CO3800 STEWART LA N.E.			
		DIVIDED		2.02		4	66I	
				2.06	SPUR TO MD 2			
		UNDIVIDED		2.09	MD 2 GOV RITCHIE HWY	4	50I	
				2.16	MD 3BU CRAIN HWY			

ROUTE NUMBER.....MD 295
INVENTORY DIRECTION...NORTH
NAME: BALTIMORE WASHINGTON PKWY

FEDERAL R	URB-FRWY/EXPWY	DIVIDED	FULL	0.00	PRINCE GEORGES CO/L	4	48I	75,275
				0.00	STRUC #P FH01 PATUXENT RIVER			
				2.20	RP229504 RAMP 4 FR MD 295 TO MD 198			
				2.20	RP229506 RAMP 6 FR MD 198 TO MD 295			
				2.40	RP229503 RAMP 3 FR MD 198 TO MD 295			
				2.50	MD 198 LAUREL-FT MEADE RD			60,100
				2.50	STRUC #AAFH03			
				2.61	RP229501 RAMP 1 FR MD 295 TO MD 198			
				2.65	RP229508 RAMP 8 FR MD 295 TO 198			
				2.80	RP229502 RAMP 2 FR MD 198 TO MD 295			
				2.97	SPEED LIMIT 55 MPH			
				3.47	BEG BR			
				3.50	STRUC #AAFH01 LITTLE PATUXENT RIVER			
				3.54	END BR			
				3.81	RP229504 RAMP 4 FR MD 295 TO MD 32			
				3.87	RP229506 RAMP 6 FR MD 32 TO MD 295			
				4.20	RP229503 RAMP 3 FR MD 32 TO MD 295			
				4.23	RP229505 RAMP 5 FR MD 295 TO MD 32			
				4.25	MD 32 SAVAGE RD			80,175
				4.25	STRUC #2215			
				4.32	RP229501 RAMP 1 FR MD 295 TO MD 32			
				4.32	RP229507 RAMP 7 FR MD 32 TO MD 295			
				4.48	RP229502 RAMP 2 FR MD 32 TO MD 295			
				4.59	RP229508 RAMP 8 FR MD 295 TO MD 32			
				4.68	RP229505 RAMP 5 FR MD 295 TO ENT NSA			
				4.68	STRUC OVER MD 295			
				4.90	RP229502 RAMP 2 FR NSA ENT TO MD 295			

* A,B = UNIMPROVED; C = GRADED & DRAINED; D,E = SOIL, GRAVEL, STONE; F,G = LOW TYPE BITUMINOUS;
H,I = HIGH TYPE BITUMINOUS; J = CONCRETE; K = BRICK; L = BLOCK

STATE HIGHWAY ADMINISTRATION OF MARYLAND
HIGHWAY INFORMATION SERVICES DIVISION
DATA SUPPORT GROUP

STATE HIGHWAY LOCATION REFERENCE

ROUTE NUMBER.....MD 295 CONTINUED
INVENTORY DIRECTION....NORTH
NAME: BALTIMORE WASHINGTON PKWY

COUNTY -ANNE ARUNDEL
SHA DISTRICT.....5
DATE.....12/31/99

SYSTEM	FUNCTIONAL CLASS	HWY TYPE	ACCESS CONTRL	MILEPOINT	MILEPOINT DESCRIPTION	MARKED LANES	SURFACE WIDTH/TYPE*	AADT
FEDERAL PRIMARY	R URB-FRWY/EXPWY	DIVIDED	FULL	4.97	RP229505 RAMP 5 FR MD 295 TO ENT NSA	4	48I	80,175
				6.20	END US GOVT MAINTENANCE			
				6.20	BEGIN STATE MAINTENANCE			
				6.26	RP229506 RAMP 6 FR MD 175 TO MD 295			
				6.26	RP229504 RAMP 4 FR MD 2 95 TO MD 175			
				6.41	RP229503 RAMP 3 FR MD 175 TO MD 295			
				6.43	RP229505 RAMP 5 FR MD 295 TO MD 175			
				6.45	MD 175 JESSUP RD			78,946
				6.45	STRUC #2023			
				6.48	RP229507 RAMP 7 FR MD 175 TO MD 295			
				6.50	RP229501 RAMP 1 FR MD 295 TO MD 175			
				6.67	RP229508 RAMP 8 FR MD 295 TO MD 175			
				6.70	RP229502 RAMP 2 FR MD 175 TO MD 295			
				8.24	MD 176B WRIGHT RD			
				8.24	STRUC #2184			
				8.27	ATR STATION #0025 (CHART)			
				8.58	RP229504 RAMP 4 FR MD 295 TO MD 100			
				8.61	RP229506 RAMP 6 FR MD 100 TO MD 295			
				8.89	RP229503 RAMP 3 FR MD 100 TO MD 295			
				8.89	RP229505 RAMP 5 FR MD 295 TO MD 100			
				8.95	MD 100 NO NAME			56,350
				8.95	STRUC #2180			
				8.95	EXIT #9			
				9.00	RP229501 RAMP 1 FR MD 295 TP MD 100			
				9.00	RP229507 RAMP 7 FR MD 100 TO MD 295			
				9.23	RP229502 RAMP 2 FR MD 100 TO MD 295			
				9.28	RP229508 RAMP 8 FR MD 295 TO MD 100			
				9.96	STRUC #2021 PINEY RUN			
				10.37	VARIABLE MESSAGE SIGN #506 (NB/L)			
				10.39	CO 575 HANOVER RD			
				10.39	STRUC #2020			
				11.39	CO 582 RIDGE RD			
				11.39	STRUC #2019			
				11.39	STRUC #2218			
				11.51	RP 19506 RAMP 6 FR MD 295 TO RAMP 7			
				11.52	RP 19508 RAMP 8 FR IS 195 TO MD 295			
				11.65	BEG BR			
				11.71	R/R #ATK 529 607 R			
				11.71	STRUC #2018 STONEY RUN			
				11.73	END BR			
				11.79	RP 19505 RAMP 5 FR IS 195 TO MD 295			
				11.85	IS 195 METROPOLITAN BLVD			69,250

* A,B = UNIMPROVED; C = GRADED & DRAINED; D,E = SOIL,GRAVEL,STONE; F,G = LOW TYPE BITUMINOUS;
H,I = HIGH TYPE BITUMINOUS; J = CONCRETE; K = BRICK; L = BLOCK

STATE HIGHWAY ADMINISTRATION OF MARYLAND
HIGHWAY INFORMATION SERVICES DIVISION
DATA SUPPORT GROUP

STATE HIGHWAY LOCATION REFERENCE

ROUTE NUMBER.....MD 295 CONTINUED
INVENTORY DIRECTION...NORTH
NAME: BALTIMORE WASHINGTON PKWY

COUNTY -ANNE ARUNDEL
SHA DISTRICT.....5
DATE.....12/31/99

SYSTEM	FUNCTIONAL CLASS	HWY TYPE	ACCESS CONTRL	MILEPOINT	MILEPOINT DESCRIPTION	MARKED LANES	SURFACE WIDTH/TYPE*	AADT
PRIMARY	R	URB-FRWY/EXPWY	DIVIDED FULL	11.85	STRUC #2130	4	48I	69,250
				11.85	EXIT #2			
				11.90	RP 19503 RAMP 3 FR MD 295 TO IS 195			
				11.93	RP 19501 RAMP 1 FR IS 195 TO MD 295			
				12.06	RP 19507 RAMP 7 FR MD 295 TO IS 195			
				12.06	STRUC #2016			
				12.18	RP 19504 RAMP 4 FR IS 195 TO MD 295			
				12.21	RP 19502 RAMP 2 FR MD 295 TO IS 295			
				12.26	CO 8 WINTERSON RD			
				12.26	STRUC #2015			
				12.26	STRUC #2221			
				12.30	RP 19507 RAMP 7 FR MD 295 TO IS 195			
				12.86	RP229506 RAMP 6 FR MD 295 TO CO 6			
				12.86	RP229508 RAMP 8 FR CO 6 TO MD 295			
				13.06	CO 6 W NURSEY RD			65,050
				13.06	STRUC #2014			
				13.06	STRUC #2217			
				13.25	RP229504 RAMP 4 FR CO 6 TO MD 295			
				13.35	RP229502 RAMP 2 FR MD 295 TO CO 6			
				13.84		5	60I	
				13.93	CO 17 HAMMONDS FERRY RD			
				13.93	STRUC #2013			
				13.93	STRUC #2216			
				14.07	RP 69504 RAMP 4 FR MD 295 TO IS 695			
				14.07	RP 69506 RAMP 6 FR IS 695 TO MD 295			
				14.17	RP 69505 RAMP 5 FR MD 295 TO IS 695			
				14.17	RP 69503 RAMP 3 FR IS 695 TO MD 295			
				14.23	IS 695 BALTO BELTWAY			67,850
				14.23	STRUC #2099			
				14.23	EXIT #7			
				14.23	STRUC #2003			
				14.28	RP 69501 RAMP 1 FR MD 295 TO IS 695			
				14.28	RP 69507 RAMP 7 FR IS 695 TO MD 295			
				14.38	RP 69508 RAMP 8 FR MD 295 TO IS 695			
				14.38	RP 69502 RAMP 2 FR IS 695 TO MD 295			
				14.61	VARIABLE MESSAGE SIGN #507 (NB/L)			
				14.64	MD 168 NURSERY RD			
				14.64	STRUC #2012			
				14.64	STRUC #2219			
				14.77		6	72I	
				15.07	BEG BR			
				15.10	STRUC #2011 PATAPSCO RIVER			

* A,B = UNIMPROVED; C = GRADED & DRAINED; D,E = SOIL, GRAVEL, STONE; F,G = LOW TYPE BITUMINOUS;
H,I = HIGH TYPE BITUMINOUS; J = CONCRETE; K = BRICK; L = BLOCK

STATE HIGHWAY ADMINISTRATION OF MARYLAND
HIGHWAY INFORMATION SERVICES DIVISION
DATA SUPPORT GROUP

STATE HIGHWAY LOCATION REFERENCE

ROUTE NUMBER.....MD 295 CONTINUED
INVENTORY DIRECTION...NORTH
NAME: BALTIMORE WASHINGTON PKWY

COUNTY-ANNE ARUNDEL
SHA DISTRICT.....5
DATE.....12/31/99

SYSTEM	FUNCTIONAL CLASS	HWY TYPE	ACCESS CONTRL	MILEPOINT	MILEPOINT DESCRIPTION	MARKED LANES	SURFACE WIDTH/TYP*	AADT
PRIMARY R	URB-FRWY/EXPWY	DIVIDED	FULL	15.10	BALTIMORE CO/L	6	72I	67,850

ROUTE NUMBER.....US 301
INVENTORY DIRECTION...NORTH
NAME: JOHN HANSON HWY

0.00	SEE IS 595
0.00	PRINCE GEORGES CO/L
10.62	SEE IS 595 (BACK)
10.62	SEE US 50 (AHEAD)
19.88	QUEEN ANNES CO/L

ROUTE NUMBER.....MD 387
INVENTORY DIRECTION...NORTH
NAME: SPA RD

SECONDARY R	URB-COLLECTOR	UNDIVIDED	NONE	0.00	CO2869	FERRY POINT RD (BACK)	2	20I	7,375
				0.05		SPEED LIMIT 40 MPH			
				0.09	MU1585	HUNT MEADOW DR			
				0.43	OP 897	MAS-QUE FARM			
MUNICIPAL U				0.52	MD 788A	OLD FOREST DR	2	34I	
				0.57		IN CORP LMTS ANNAPOLIS			
				0.57		END STATE MAINTENANCE			
				0.57		BEGIN MUNICIPAL MAINTENANCE			
				0.64		SPUR TO FOREST DR			
				0.66	CO5464	FOREST DR	2	30I	
				0.70		SPUR TO FOREST DR			
				0.73			2	42I	
				0.75	OP4428	WELLINGTON PL			
	URB-OTHER PRIN ART			0.87	MU1500	HILLTOP LA	2	23I	
				0.94			3	40I	
				1.02		CENTRY CT			
				1.10	MU3035	SPINDRIFT WAY	3	37I	
				1.16	MU2900	SILOPANNA RD	2	30I	
				1.23		STRUC #AAA-01 SPA CREEK			
		DIVIDED		1.25			2	22I	
				1.35		HIKER BIKER TRAIL			
		UNDIVIDED		1.39	MU2710	ROSEMARY CT	2	30I	

* A,B = UNIMPROVED; C = GRADED & DRAINED; D,E = SOIL, GRAVEL, STONE; F,G = LOW TYPE BITUMINOUS;
H,I = HIGH TYPE BITUMINOUS; J = CONCRETE; K = BRICK; L = BLOCK

STATE HIGHWAY ADMINISTRATION OF MARYLAND
HIGHWAY INFORMATION SERVICES DIVISION
DATA SUPPORT GROUP

STATE HIGHWAY LOCATION REFERENCE

ROUTE NUMBER.....MD 387 CONTINUED
INVENTORY DIRECTION....NORTH
NAME: SPA RD

COUNTY-ANNE ARUNDEL
SHA DISTRICT.....5
DATE.....12/31/99

SYSTEM	FUNCTIONAL CLASS	HWY TYPE	ACCESS CONTRL	MILEPOINT	MILEPOINT DESCRIPTION	MARKED LANES	SURFACE WIDTH/TYPE*	AADT
MUNICIPAL U	URB-OTHER PRIN ART	UNDIVIDED	NONE	1.43 MU 530	CENTRAL ST	2	30I	7,375
				1.49 MU2260	NICHOLSON ST			
				1.51 MU2940	SMITHVILLE ST			
				1.53 MU 485	CARROLLTON AVE			
				1.56 MU1380	GREENFIELD ST			
				1.60 MU 410	BROWN ST			
		DIVIDED		1.65		3	44I	
				1.66	SPUR TO WEST ST			
				1.68 MD 450	WEST ST			
				1.68 MD 435	TAYLOR AVE (AHEAD)			
				1.68	TRAFFIC ROUNDABOUT			

ROUTE NUMBER.....MD 393
INVENTORY DIRECTION....NORTH
NAME: OLD SOLOMONS ISLAND RD

SECONDARY R	URB-LOCAL	UNDIVIDED	NONE	0.00 MD 2	SOLOMONS ISLAND RD	2	30I	5,199
				0.03	SPUR FR MD 2	2	22I	
				0.15	IN CORP LMTS ANNAPOLIS			
				0.15 CO2850	DORSEY DR			
				0.15 MU2230	NEAL ST			
				0.26 CO2836	FOREST DR	3	33I	
				0.45 MU2950	SOMERVILLE RD	2	22I	
		DIVIDED		0.61		2	36I	
				0.62	SPUR FR MD 450			
				0.62	SPUR TO MD 450			
				0.63 MD 450	WEST ST			

ROUTE NUMBER.....MD 408
INVENTORY DIRECTION....EAST
NAME: MT ZION RD

SECONDARY R	RUR-MAJOR COLLECTOR	UNDIVIDED	NONE	0.00 MD 4	SOUTHERN MD BLVD	2	24I	9,275
				0.00 MD 980A	BUSCHS FRONTAGE RD (BACK)			
				0.00	STRUC #2220			
				0.03	SPEED LIMIT 30 MPH			
				0.05 RP200401	RAMP 1 FR MD 408 TO MD 4			
				0.07 RP200408	RAMP 8 FR MD 408 TO RAMP 7			

* A,B = UNIMPROVED; C = GRADED & DRAINED; D,E = SOIL,GRAVEL,STONE; F,G = LOW TYPE BITUMINOUS;
H,I = HIGH TYPE BITUMINOUS; J = CONCRETE; K = BRICK; L = BLOCK

STATE HIGHWAY ADMINISTRATION OF MARYLAND
HIGHWAY INFORMATION SERVICES DIVISION
DATA SUPPORT GROUP

STATE HIGHWAY LOCATION REFERENCE

ROUTE NUMBER.....MD 408 CONTINUED
INVENTORY DIRECTION....EAST
NAME: MT ZION RD

COUNTY -ANNE ARUNDEL
SHA DISTRICT.....5
DATE.....12/31/99

SYSTEM	FUNCTIONAL CLASS	HWY TYPE	ACCESS CONTRL	MILEPOINT	MILEPOINT DESCRIPTION	MARKED LANES	SURFACE WIDTH/TYPE*	AADT
SECONDARY R	RUR-MAJOR COLLECTOR	UNDIVID	NONE	0.10	MD 408B NO NAME	2	24I	9,275
				0.15	MD 794 SOUTHERN MD BLVD			
				0.18	SPUR FR MD 794			
				0.27	SEVEN OAKS LA	2	22I	
				0.29	SPEED LIMIT 40 MPH			
				0.56		2	26I	
				0.62	CO3549 SANDS RD			4,150
				0.66		2	22I	
				1.10	OP1171 NO NAME			
				1.34	CO4287 BOONES DR			
				1.34	CO5449 SOTTERLY LA			
				1.51	OP1172 NO NAME			
				1.64	THE KESSLERS RD			
				1.78	LEE JACKSON DR	2	25I	
				1.92		2	24I	
				2.25		2	22I	
				2.28	CO4491 FLORENZA DR			
				2.37	OP1173 HOURGLASS LA			
				2.45		2	24I	
				2.52		2	22I	
				2.55	CO3555 ED PROUT RD			
				2.70	CO5477 RAPIDAN CT			
				2.75		2	24I	
				3.18	OP1174 MOZART TERR			
				3.20	CO4634 GRENOCK DR			
				3.31		2	22I	
				3.39	CO4723 COTTONWOOD DR			
				3.39	CO5478 OLD SOUTH WAY			
				3.44		2	24I	
	RUR-MINOR ARTERIAL			4.19	MD 259 GREENOCK RD			5,775
				4.27		2	22I	
				4.36		2	24I	
				4.60	OP1175 FRANK MOORELAND PL			
				4.99	FARMHOUSE LA			
				5.58		2	36I	
				5.61	BEGIN ROUNDABOUT	2	40 I	
				5.62	MD 2 SOLOMONS ISLAND RD			
				5.62	MD 422 BAYARD RD			
				5.62	LOTHIAN ROUNDABOUT			

* A,B = UNIMPROVED; C = GRADED & DRAINED; D,E = SOIL,GRAVEL,STONE; F,G = LOW TYPE BITUMINOUS;
H,I = HIGH TYPE BITUMINOUS; J = CONCRETE; K = BRICK; L = BLOCK

STATE HIGHWAY ADMINISTRATION OF MARYLAND
HIGHWAY INFORMATION SERVICES DIVISION
DATA SUPPORT GROUP

STATE HIGHWAY LOCATION REFERENCE

ROUTE NUMBER.....MD 408A
INVENTORY DIRECTION...WEST
NAME: PATUXENT RIVER WETLAND PK ENT

COUNTY-ANNE ARUNDEL
SHA DISTRICT.....5
DATE.....12/31/99

SYSTEM	FUNCTIONAL CLASS	HWY TYPE	ACCESS CONTRL	MILEPOINT	MILEPOINT DESCRIPTION	MARKED LANES	SURFACE WIDTH/TYPE*	AADT
SECONDARY R	RUR-LOCAL	UNDIVIDED	NONE	0.00	MD 408B NO NAME	2	24I	
				0.09	OP1170 NO NAME			
				0.17	OP1170 NO NAME			
				0.42	CUL DE SAC			

ROUTE NUMBER.....MD 408B
INVENTORY DIRECTION...NORTH
NAME: NO NAME

SECONDARY R	RUR-LOCAL	UNDIVIDED	NONE	0.00	MD 408 MT ZION RD	2	22I	
				0.02	MD 408A PATUXENT RIVER WETLAND PARK ENT			
				0.05	ROAD END			

ROUTE NUMBER.....MD 422
INVENTORY DIRECTION...EAST
NAME: BAYARD RD

SECONDARY R	RUR-MINOR COLLECTOR	UNDIVIDED	NONE	0.00	CO3554 BAYARD RD (BACK)	2	22I	1,050
				0.01	SPEED LIMIT 40 MPH			
				0.11		2	24I	
				1.21	OP1182 BARKSDALE FARM RD			
				1.49	OP5474 CLAYBROOKE DR			
				1.91	CO3553 POLLING HOUSE RD S.			1,075
				1.97	OP5240 NO NAME			
				2.22	OP5241 NO NAME			
				2.41	OP4944 BARN PL			
				2.91		2	22I	
				3.03	BEGIN ROUNDABOUT	2	40I	
				3.04	MD 2 SOLOMONS ISLAND RD			
				3.04	MD 408 MT ZION RD			
				3.04	LOTHIAN ROUNDABOUT			

* A,B = UNIMPROVED; C = GRADED & DRAINED; D,E = SOIL,GRAVEL,STONE; F,G = LOW TYPE BITUMINOUS;
H,I = HIGH TYPE BITUMINOUS; J = CONCRETE; K = BRICK; L = BLOCK

STATE HIGHWAY ADMINISTRATION OF MARYLAND
HIGHWAY INFORMATION SERVICES DIVISION
DATA SUPPORT GROUP

STATE HIGHWAY LOCATION REFERENCE

ROUTE NUMBER.....MD 423
INVENTORY DIRECTION....EAST
NAME: FAIRHAVEN RD

COUNTY -ANNE ARUNDEL
SHA DISTRICT.....5
DATE.....12/31/99

SYSTEM	FUNCTIONAL CLASS	HWY TYPE	ACCESS CONTRL	MILEPOINT	MILEPOINT DESCRIPTION	MARKED LANES	SURFACE WIDTH/TYPE*	AADT
SECONDARY R	RUR-MINOR COLLECTOR	UNDIVIDED	NONE	0.00 MD 2	SOLOMONS ISLAND RD	2	24I	1,550
				0.00 CO3535	JEWELL RD (BACK)			
				0.08	SPEED LIMIT 40 MPH			
				0.18		2	20I	
				0.29 CO3506	OLD SOLOMONS RD			
				0.84 CO3497	FRANKLIN GIBSON RD			
				0.96	HIDDEN VALLEY RD			
				1.02 OP4606	TACARO LA			
				1.11 CO5378	HEATHCLIFF LA			
				1.78		2	22I	
				1.87 CO3502	GENOA RD	2	20I	
				1.87 CO3501	TOWN POINT RD			
				1.92	SPEED LIMIT 30 MPH			
				2.09 CO3507	JAMES AVE			
				2.17 CO3508	HERRING AVE			
				2.27 CO3509	HOWARD AVE			
				2.33 CO3510	CLAGETT AVE			
				2.44	STRUC #2068 HERRING BAY			
				2.50 OP1134	REVELL RD			
				2.63 OP1135	OSBOURNE RD			
				2.79 CO3512	FAIRHAVEN RD (AHEAD)			
				2.79 CO3513	ARUNDEL RD			

ROUTE NUMBER.....MD 424
INVENTORY DIRECTION....NORTH
NAME: DAVIDSONVILLE RD

SECONDARY R	RUR-MINOR ARTERIAL	UNDIVIDED	NONE	0.00 MD 214	CENTRAL AVE	2	24I	10,150
				0.00 CO2735	BIRDSVILLE RD (BACK)			
				0.07	SPEED LIMIT 35 MPH			
				0.21		2	36I	
				0.27 CO5054	KINGS RETREAT DR			
				0.34		2	24I	
				0.61 CO 2724	MT AIRY RD			
				0.88	SPEED LIMIT 45 MPH			
				1.39 CO2723	DOUBLE GATE RD			
				1.45		2	22I	
				1.90 CO2715	GOVERNOR BRIDGE RD			
				2.07 OP5239	MEREDITH LA			
				2.13 CO4074	GALWAY RD			

* A,B = UNIMPROVED; C = GRADED & DRAINED; D,E = SOIL, GRAVEL, STONE; F,G = LOW TYPE BITUMINOUS;
H,I = HIGH TYPE BITUMINOUS; J = CONCRETE; K = BRICK; L = BLOCK

STATE HIGHWAY ADMINISTRATION OF MARYLAND
HIGHWAY INFORMATION SERVICES DIVISION
DATA SUPPORT GROUP

STATE HIGHWAY LOCATION REFERENCE

ROUTE NUMBER.....MD 424 CONTINUED
INVENTORY DIRECTION....NORTH
NAME: DAVIDSONVILLE RD

COUNTY -ANNE ARUNDEL
SHA DISTRICT.....5
DATE.....12/31/99

SYSTEM	FUNCTIONAL CLASS	HWY TYPE	ACCESS CONTRL	MILEPOINT	MILEPOINT DESCRIPTION	MARKED LANES	SURFACE WIDTH/TYPE*	AADT
SECONDARY R	RUR-MINOR ARTERIAL	UNDIVIDED	NONE	2.34		2	24I	10,150
			PART	2.51	MD 909 MD 424 SERVICE RD			
				2.51	CO2712 RUTLAND RD			
				2.57		2	32I	
				2.67		2	40I	
		DIVIDED		2.72		3	36I	
				2.89		4	48I	
				3.05	RP 59506 RAMP 6 FR IS 595 TO MD 424			
				3.16	RP 59503 RAMP 3 FR RAMP 6 TO MD 424			
				3.20	RP 59504 RAMP 4 FR MD 424 TO IS 595			
				3.27	RP 59505 RAMP 5 FR MD 424 TO RAMP 4			
				3.30	BEG BR			
				3.32	IS 595 JOHN HANSON HWY			12,150
				3.32	STRUC #2028			
				3.32	EXIT #16			
				3.37	END BR			
				3.39	RP 59501 RAMP 1 FR IS 595 TO MD 424			
				3.44	RP 59508 RAMP 8 FR MD 424 TO IS 595			
				3.44	RP 59507 RAMP 7 FR RAMP 2 TO MD 424			
				3.47	RP 59502 RAMP 2 FR IS 595 TO MD 424			
			NONE	3.56	CO2713 ROSSBACK RD			
		UNDIVIDED		3.72		2	24I	
				3.74	SPEED LIMIT 45 MPH			
				4.02	BOTTNER RD			
				5.58	CO2711 BELL BRANCH RD			
	URB-OTHER PRIN ART	CTL		5.85	MD 450 DEFENSE HWY			16,275
				5.92	SPEED LIMIT 35 MPH			
				6.00	CO2708 RUSSELL RD			
				6.03	CO2630 UNDERWOOD RD			
				6.16	CO5656 PLEASANT MEADOW RD			
		UNDIVIDED		6.20	OLD POST RD (PROPOSED)			
				6.35	CO4093 LAYTON ST	2	22I	
				6.50	SPEED LIMIT 45 MPH			
				6.74	CO4965 NEUMANN WAY			
				6.79	OP4495 SET ON DR			
				6.88	CO4114 LANG DR			
				7.05	CO2694 FARNBORN ST			
				7.12	CO5920 JUDICIAL WAY			
				7.23	CO2697 FARRELL ST	2	23I	
				7.35	CO2637 REIDEL RD	3	36I	21,450
				7.45	CO2636 BARGERS RD	4	48I	
				7.68	SPEED LIMIT 35 MPH			

* A,B = UNIMPROVED; C = GRADED & DRAINED; D,E = SOIL,GRAVEL,STONE; F,G = LOW TYPE BITUMINOUS;
H,I = HIGH TYPE BITUMINOUS; J = CONCRETE; K = BRICK; L = BLOCK

STATE HIGHWAY ADMINISTRATION OF MARYLAND
HIGHWAY INFORMATION SERVICES DIVISION
DATA SUPPORT GROUP

STATE HIGHWAY LOCATION REFERENCE

ROUTE NUMBER.....MD 424 CONTINUED
INVENTORY DIRECTION....NORTH
NAME: DAVIDSONVILLE RD

COUNTY-ANNE ARUNDEL
SHA DISTRICT.....5
DATE.....12/31/99

SYSTEM	FUNCTIONAL CLASS	HWY TYPE	ACCESS CONTRL	MILEPOINT	MILEPOINT DESCRIPTION	MARKED LANES	SURFACE WIDTH/TYPE*	AADT
SECONDARY R	URB-OTHER PRIN ART	UNDIVIDED	NONE	7.80	CO5650 HYMAN LA	4	48I	21,450
				7.80	CO2639 DUKE OF KENT DR			
				7.94	CO4743 JEFFREY DR			
				7.94	PARKRIDGE CIRCLE RD			
				8.03	SPUR TO BARGERS RD			
				8.05	CO4489 BARGERS RD			
				8.09	CO4897 MARTHA GREENLEAF DR	3	36I	
				8.20	SPUR FR MD 3			
				8.20	SPUR TO MD 3			
				8.24	CO2633 CONWAY RD (AHEAD)			
				8.24	MD 3 ROBERT CRAIN HWY			

ROUTE NUMBER.....MD 435
INVENTORY DIRECTION....NORTH
NAME: TAYLOR AVE

MUNICIPAL U	URB-MINOR ARTERIAL	DIVIDED	NONE	0.00	MD 450 WEST ST	3	48I	14,725
				0.00	MD 387 SPA RD (BACK)			
				0.00	WESTGATE CIR ROUNDABOUT			
		UNDIVIDED		0.01		2	36I	
				0.03	SPEED LIMIT 30 MPH			
				0.06		2	24I	
				0.12		2	30I	
				0.19	SPEED LIMIT 15 MPH			
				0.25		2	26I	
SECONDARY				0.31	END MUNICIPAL MAINTENANCE			
				0.31	BEGIN STATE MAINTENANCE			
				0.32	MU2690 ROSEDALE ST			
				0.33	MU 520 CEDAR PARK RD	2	24I	
				0.36	SPEED LIMIT 30 MPH			
				0.39	MU1320 GLENWOOD ST			
				0.44	MU1220 GENESSEE ST			
				0.50	MU2080 MELROSE ST			
		CTL		0.54				
	URB-COLLECTOR	UNDIVIDED		0.81	MD 70 ROWE BLVD	3	40I	
				0.92	MD 436 RIDGELY AVE	2	30I	
				0.99	MU 120 ANNAPOLIS ST	3	30I	
NAME: ANNAPOLIS ST				0.99				
				1.05		2	24I	
				1.16	MD 450 KING GEORGE ST			

* A,B = UNIMPROVED; C = GRADED & DRAINED; D,E = SOIL,GRAVEL,STONE; F,G = LOW TYPE BITUMINOUS;
H,I = HIGH TYPE BITUMINOUS; J = CONCRETE; K = BRICK; L = BLOCK

STATE HIGHWAY ADMINISTRATION OF MARYLAND
HIGHWAY INFORMATION SERVICES DIVISION
DATA SUPPORT GROUP

STATE HIGHWAY LOCATION REFERENCE

ROUTE NUMBER.....MD 436
INVENTORY DIRECTION....NORTH
NAME: RIDGELY AVE

COUNTY-ANNE ARUNDEL
SHA DISTRICT.....5
DATE.....12/31/99

SYSTEM	FUNCTIONAL CLASS	HWY TYPE	ACCESS CONTRL	MILEPOINT	MILEPOINT DESCRIPTION	MARKED LANES	SURFACE WIDTH/TYPE*	AADT
SECONDARY U	URB-COLLECTOR	UNDIVIDED	NONE	0.00 MD 435	TAYLOR AVE	2	24I	5,450
				0.11 MU1270	GIDDINGS AVE	2	32I	
				0.20 MU2090	MELVIN AVE	2	24I	
				0.26 MU2150	MONTEREY AVE			
				0.37 MU 160	ARUNDEL PL			
				0.43	BEG BR			
R				0.47	STRUC #2081 WEEMS CREEK			
				0.47	OUT CORP LMTS ANNAPOLIS			
				0.51	END BR			
				0.54 CO2791	WEEMS CREEK DR			
				0.64 CO2789	K IRKLEY RD			
				0.65	SPEED LIMIT 35 MPH			
				0.72 MD 783	RIVERVIEW AVE			
				0.82 IS 595	JOHN HANSON HWY			
				0.82	STRUC #2037			
				0.84		2	22I	
				0.90 OP 873	WILLOW RD			
				0.97 MD 784	ACORN DR			
				1.05 OP 875	NO NAME			
				1.14 CO2776	RIDGELY AVE (AHEAD)			

ROUTE NUMBER.....MD 450
INVENTORY DIRECTION....EAST
NAME: DEFENSE HWY

				0.00	SEE MD 3			
				0.00	PRINCE GEORGES CO/L			
SECONDARY	RUR-MAJOR COLLECTOR	DIVIDED	NONE	0.22 MD 3	ROBERT CRAIN HWY (BACK)	5	60I	20,350
				0.23	SPUR FR MD 3			
				0.24	SPUR TO MD 3			
				0.30 CO2710	PATUXENT RIVER RD	4	48I	
				0.31	SPEED LIMIT 40 MPH			
		CTL		0.33				
				0.49 CO4816	PRIEST BRIDGE RD			
				0.49 CO2668	URBY DR			
				0.55		2	24I	
				0.65 CO4025	BALDWIN AVE			
				0.71 CO2673	TWAIN RD			
		UNDIVIDED		0.75		2	26I	
				0.94 CO2682	TARRYTOWN AVE			

* A,B = UNIMPROVED; C = GRADED & DRAINED; D,E = SOIL, GRAVEL, STONE; F,G = LOW TYPE BITUMINOUS;
H,I = HIGH TYPE BITUMINOUS; J = CONCRETE; K = BRICK; L = BLOCK

STATE HIGHWAY ADMINISTRATION OF MARYLAND
HIGHWAY INFORMATION SERVICES DIVISION
DATA SUPPORT GROUP

STATE HIGHWAY LOCATION REFERENCE

ROUTE NUMBER.....MD 450 CONTINUED
INVENTORY DIRECTION....EAST
NAME: DEFENSE HWY

COUNTY -ANNE ARUNDEL
SHA DISTRICT.....5
DATE.....12/31/99

SYSTEM	FUNCTIONAL CLASS	HWY TYPE	ACCESS CONTRL	MILEPOINT	MILEPOINT DESCRIPTION	MARKED LANES	SURFACE WIDTH/TYPE*	AADT
SECONDARY R	RUR-MAJOR COLLECTOR	UNDIVIDED	NONE	0.94	CO2709 COX RD	2	26I	20,350
				1.03	CO5844 OLD WILLOW WAY			
				1.27	OP5472 JOLIE PL			
				1.40	OP5033 TANA LA			
				1.42	OP4802 NANCARLES DR			
				1.90		2	35I	
				1.98	MD 424 DAVIDSONVILLE RD	2	44I	6,775
				2.06		2	24I	
				2.08	SPEED LIMIT 45 MPH			
				2.63	OP5407 NOB HILL DR			
				2.79	CO3813 HERMITAGE HILLS DR			
				3.21	CO4449 HALLMARK DR			
				3.85	CO4788 HUNTWOOD DR			
				4.83	STRUC #2073 NORTH RIVER			
				4.84	CO2624 ST STEPHENS CHURCH RD			8,850
				4.88	CO2712 RUTLAND RD			
				5.77	STRUC #2072 BACON RIDGE BRANCH			
				6.45	CO4895 THE RIDGES GATEWAY			
				6.92	SPEED LIMIT 40 MPH			
				7.16	CO2815 SOUTH HAVEN RD			
				7.16	CO2619 CROWNSVILLE RD			
				7.19		2	30I	
				7.22		2	24I	
				7.39	CO5927 WHITBY CT			
				7.53	IS 97 NO NAME			
				7.53	STRUC #2157			
				7.60	STRUC OV BROAD CREEK (CBC)			
				7.87	CBC			
		DIVIDED		8.00		2	22I	
				8.10	STRUC OV BROAD CREEK (CBC)			
	URB-MINOR ARTERIAL	UNDIVIDED		8.11		2	24I	
				8.41	OP4408 A AND EAGLE BLVD			
				8.48	SPEED LIMIT 35 MPH			
				8.58	OP 839 ALTON LA			
				8.69	CO2814 NICHOLS RD			
				8.74		2	46I	
		DIVIDED		8.78		2	24I	
				8.83	CO5824 HOUSLEY RD	3	36I	
				8.97	ENT TO SHA DISTRICT #5 OFFICE	4	48I	
				9.09	CO2811 OAK CT			
		CTL		9.16		3	36I	
				9.18	OP 840 SPRUCE LA			

* A,B = UNIMPROVED; C = GRADED & DRAINED; D,E = SOIL, GRAVEL, STONE; F,G = LOW TYPE BITUMINOUS;
H,I = HIGH TYPE BITUMINOUS; J = CONCRETE; K = BRICK; L = BLOCK

STATE HIGHWAY ADMINISTRATION OF MARYLAND
HIGHWAY INFORMATION SERVICES DIVISION
DATA SUPPORT GROUP

STATE HIGHWAY LOCATION REFERENCE

ROUTE NUMBER.....MD 450 CONTINUED
INVENTORY DIRECTION....EAST
NAME: DEFENSE HWY

COUNTY -ANNE ARUNDEL
SHA DISTRICT.....5
DATE.....12/31/99

SYSTEM	FUNCTIONAL CLASS	HWY TYPE	ACCESS CONTRL	MILEPOINT	MILEPOINT DESCRIPTION	MARKED LANES	SURFACE WIDTH/TYPE*	AADT
SECONDARY R	URB-MINOR ARTERIAL	CTL	NONE	9.25	SPUR TO MD 450	3	36I	8,850
				9.26	SPUR FR MD 178			
				9.27	MD 178 GENERALS HWY	4	48I	34,775
				9.29	SPUR FR MD 450			
				9.42	RP 59508 RAMP 8 FR MD 450 TO IS 595			
				9.42	SPUR FR JENNIFER RD			
	URB-OTHER PRIN ART			9.44	CO2801 JENNIFER RD			
NAME: WEST ST				9.44				
				9.44	RP 59501 RAMP 1 FR MD 450 TO RAMP 8			
				9.44	RP 59502 RAMP 2 FR RAMP 7 TO MD 450			
				9.45	RP 59507 RAMP 7 FR IS 595 TO MD 450			
				9.45	SPUR TO JENNIFER RD			
				9.56	IS 595 JOHN HANSON HWY			
				9.56	STRUC #2032			
				9.60	RP 59503 RAMP 3 FR IS 595 TO MD 450			
				9.66	CO3266 RIVA RD			
				9.73	RP 59505 RAMP 5 FR MD 450 TO RAMP 4			28,550
				9.73	CO2749 RIVA RD			
				9.73	RP 59506 RAMP 6 FR RAMP 3 TO MD 450			
				9.74	RP 59504 RAMP 4 FR MD 450 TO IS 595			
				9.77	SPEED LIMIT 35 MPH			
				9.80	CO2834 SOMERVILLE RD			
				9.86	HOLLY AVE			
				9.91	KATCEF RD/ENT TO S.C.			
		DIVIDED		9.93		4	56I	
				9.94	CO2828 LORETTA AVE			
				9.96	SPUR TO MD 2			
				9.96	SPUR FR MD 2			
				9.97	MD 2 SOLOMONS ISLAND RD	4	60I	31,775
				9.99	SPUR FR MD 2			
				9.99	SPUR TO MD 2			
				10.02	CO2827 WILLOW ST			
				10.04	SPEED LIMIT 30 MPH			
				10.08	IN CORP LMTS ANNAPOLIS			
				10.08	CO2826 HUDSON ST			
				10.13	SPUR TO MD 393			
				10.14	MD 393 OLD SOLOMONS ISLAND RD			
				10.15	SPUR FR MD 393			
				10.18	MU1730 KIRBY LA			
		UNDIVIDED		10.21	MU 880 DAVIS ST	4	53I	
				10.28	MU1255 GILBRALTER AVE	4	48I	
				10.33	MU1460 HICKS AVE			

* A,B = UNIMPROVED; C = GRADED & DRAINED; D,E = SOIL,GRAVEL,STONE; F,G = LOW TYPE BITUMINOUS;
H,I = HIGH TYPE BITUMINOUS; J = CONCRETE; K = BRICK; L = BLOCK

STATE HIGHWAY ADMINISTRATION OF MARYLAND
HIGHWAY INFORMATION SERVICES DIVISION
DATA SUPPORT GROUP

STATE HIGHWAY LOCATION REFERENCE

ROUTE NUMBER.....MD 450 CONTINUED
INVENTORY DIRECTION....EAST
NAME: WEST ST

COUNTY -ANNE ARUNDEL
SHA DISTRICT.....5
DATE.....12/31/99

SYSTEM	FUNCTIONAL CLASS	HWY TYPE	ACCESS CONTRL	MILEPOINT	MILEPOINT DESCRIPTION	MARKED LANES	SURFACE WIDTH/TYPE*	AADT
SECONDARY U	URB-OTHER PRIN ART	UNDIVED	NONE	10.42 MU2410	PAROLE ST	4	48I	31,775
				10.48 MU1760	LEE ST			
		CTL		10.63				
				10.70 MU 650	CHINQUAPIN ROUND RD			
				10.77 MU 60	ADMIRAL DR			
		UNDIVED		10.82 MU1030	EDGEWOOD AVE			
				10.95 MU1770	LEGION AVE			
				11.00 MU1540	N HOMELAND AVE			
		CTL		11.03 MU1530	S HOMELAND AVE	2	26I	
				11.07 MU2980	N SOUTHWOOD AVE			
				11.10 MU2990	S SOUTHWOOD AVE			
				11.18 MU 590	S CHERRY GROVE AVE			
				11.20 MU 570	N CHERRY GROVE AVE			
				11.25 MU2040	MCKENDREE AVE			
				11.25 MU1850	LOCUST AVE			
				11.33 MU1300	GLEN AVE			
				11.33	SPEED LIMIT 25 MPH			
				11.36 MU2750	RUSSELL ST			
				11.39 MU1800	LINDEN AVE			
		UNDIVED		11.42		2	28 I	
				11.49 MU3440	WOODLAWN AVE			
				11.58 MU 350	BREWER AVE			
				11.67 MU 410	BROWN ST			
		DIVIDED		11.69		4	48I	
				11.73	BEGIN ROUNDABOUT	2	60I	
MUNICIPAL				11.74 MD 435	TAYLOR AVE			12,075
				11.74	END STATE MAINTENANCE			
				11.74	BEGIN MUNICIPAL MAINTENANCE			
				11.74 MD 387	SPA RD			
				11.74	WESTGATE CIR ROUNDABOUT			
		DIVIDED		11.75	END ROUNDABOUT	4	48I	
				11.81	SPUR FR SPA RD			
		UNDIVED		11.82 MU 110	AMOS GARRETT BLVD	2	32I	
				11.89 MU2160	MONTICELLO AVE			
				11.91 MU1630	JEFFERSON PL			
				11.94 MU8090	ALLEY 9			
				11.97 MU1900	MADISON PL			
				11.97 MU2970	SOUTHGATE AVE			
				12.07 OP 966	ALLEY			
				12.07 MU 720	COLONIAL AVE			
				12.09 MU2200	MUNROE CT	2	35I	
				12.13 OP 965	ALLEY			

* A,B = UNIMPROVED; C = GRADED & DRAINED; D,E = SOIL,GRAVEL,STONE; F,G = LOW TYPE BITUMINOUS;
H,I = HIGH TYPE BITUMINOUS; J = CONCRETE; K = BRICK; L = BLOCK

STATE HIGHWAY ADMINISTRATION OF MARYLAND
HIGHWAY INFORMATION SERVICES DIVISION
DATA SUPPORT GROUP

STATE HIGHWAY LOCATION REFERENCE

ROUTE NUMBER.....MD 450 CONTINUED
INVENTORY DIRECTION....EAST
NAME: WEST ST

COUNTY -ANNE ARUNDEL
SHA DISTRICT.....5
DATE.....12/31/99

SYSTEM	FUNCTIONAL CLASS	HWY TYPE	ACCESS CONTRL	MILEPOINT	MILEPOINT DESCRIPTION	MARKED LANES	SURFACE WIDTH/TYPE*	AADT
MUNICIPAL U	URB-OTHER PRIN ART	UNDIVIDED	NONE	12.17	MU1740 LAFAYETTE AVE	2	42I	12,075
				12.22	MU3380 W WASHINGTON ST			
				12.23	MU 663 CITY GATE LA			
				12.26	MU 460 CALVERT ST	2	33I	
				12.26	MU 500 CATHEDRAL ST			
				12.39	MU 660 CHURCH CIR	2	37I	
NAME: CHURCH CIR				12.39				
				12.41	MU1190 FRANKLIN ST			
				12.42	MU2960 SOUTH ST			
				12.45	MU 960 DUKE OF GLOUCESTER ST			
				12.46	MU1920 MAIN ST	2	26I	11,350
				12.47	MU2800 SCHOOL ST			
NAME: COLLEGE AVE				12.50	MU 660 CHURCH CIR	2	36I	
				12.50				
				12.56	MD 70 ROWE BLVD	2	40I	
				12.62	MU2760 ST JOHN'S ST	2	27I	
				12.62	MU2290 NORTH ST			
				12.63	SPUR FR NORTH ST			
				12.64	OP 963 ALLEY			
				12.69	MU2540 PRINCE GEORGE ST			
NAME: KING GEORGE ST				12.78	MU 710 COLLEGE AVE	2	35I	
				12.78				
				12.78	MU1710 KING GEORGE ST			
				12.83	MU3325 WAGNER ST			
				13.06	END MUNICIPAL MAINTENANCE			
				13.06	BEGIN STATE MAINTENANCE			
SECONDARY				13.08	BEG BR	2	30I	
				13.12	STRUC #2071 COLLEGE CREEK			
				13.17	END BR			
				13.19		2	27I	
				13.32		3	32I	
				13.41	SPEED LIMIT 30 MPH			
				13.42	MD 435 ANNAPOLIS ST	3	38I	15,675
				13.54	BOYER ST (GVT RD)			
				13.54	GV 60 PERRY CIR			
				13.65	GV 61 BADGER RD			
				13.68		2	30I	
				13.77	SPEED LIMIT 40 MPH			
				13.82	BEG BR	2	24J	
R				14.09	STRUC #2070 SEVERN RIVER			
				14.09	OUT CORP LMTS ANNAPOLIS			
				14.36	MD 648AB NO NAME			

* A,B = UNIMPROVED; C = GRADED & DRAINED; D,E = SOIL,GRAVEL,STONE; F,G = LOW TYPE BITUMINOUS;
H,I = HIGH TYPE BITUMINOUS; J = CONCRETE; K = BRICK; L = BLOCK

STATE HIGHWAY ADMINISTRATION OF MARYLAND
HIGHWAY INFORMATION SERVICES DIVISION
DATA SUPPORT GROUP

STATE HIGHWAY LOCATION REFERENCE

ROUTE NUMBER.....MD 450 CONTINUED
INVENTORY DIRECTION....EAST
NAME: KING GEORGE ST

COUNTY -ANNE ARUNDEL
SHA DISTRICT.....5
DATE..... .12/31/99

SYSTEM	FUNCTIONAL CLASS	HWY TYPE	ACCESS CONTRL	MILEPOINT	MILEPOINT DESCRIPTION	MARKED LANES	SURFACE WIDTH/TYPE*	AAD T
SECONDARY R	URB-OTHER PRIN ART	DIVIDED	NONE	14.37	END BR	2	36I	15,675
				14.38	SPUR TO MD 648A			
				14.40	MD 648A BALTO ANNAPOLIS BLVD	3	36I	
NAME: GOV RITCHIE HWY				14.40				
				14.42	SPUR FR MD 648A			
				14.54		4	48I	
				14.55	SPEED LIMIT 50 MPH			
				14.64	CO2556 CHASE RD			
				14.74	CO2548 RITCHIE RD			
				14.79	CO2561 BRICE RD			
				14.94	OP 767 WAVELAND FARM RD			
				15.02	OP 768 BRICE LA			
				15.26	CO2562 EAST SEVERN RIDGE RD			
				15.31	CO3566 WEST SEVERN RIDGE RD			
				15.51	CO5254 BOULTERS WAY	3	36I	
				15.57	RP105004 RAMP 4 FR MD 450 TO MD 2			
		UNDIVIDED		15.64	RP105006 RAMP 6 FR US 50 TO MD 450	1	15I	
				15.64	RP105005 RAMP 5 FR MD 2 TO MD 450			
				15.71		1	12I	
				15.81	RP105003 RAMP 3 FR RAMP 6 TO US 50	2	36I	
				15.83	US 50 JOHN HANSON HWY/BLUE STAR MEM HWY			
				15.83	MD 2 GOV RITCHIE HWY (AHEAD)			
				15.83	STRUC #2100			
				15.83	STRUC #2101			
				15.83	EXIT #27			

ROUTE NUMBER.....MD 468
INVENTORY DIRECTION....NORTH
NAME: SHADYSIDE RD

SECONDARY R	RUR-MINOR COLLECTOR	UNDIVIDED	NONE	0.00	CO4653 SHADYSIDE RD	2	24I	9,550
				0.00	CO3377 W SHADYSIDE RD (BACK)			
				0.05	SPEED LIMIT 30 MPH			
				0.09	CO3372 STEAMBOAT RD			
				0.14	OP1048 JUNIPER ST			
				0.18	HAWTHORNE ST			
				0.23	CO3357 AVALON BLVD			
				0.31	CO3395 SHADY REST RD			
	RUR-MAJOR COLLECTOR			0.72	CO3355 WEST RIVER RD			
				0.89	CO3396 CEDARHURST RD			

* A,B = UNIMPROVED; C = GRADED & DRAINED; D,E = SOIL,GRAVEL,STONE; F,G = LOW TYPE BITUMINOUS;
H,I = HIGH TYPE BITUMINOUS; J = CONCRETE; K = BRICK; L = BLOCK

STATE HIGHWAY ADMINISTRATION OF MARYLAND
HIGHWAY INFORMATION SERVICES DIVISION
DATA SUPPORT GROUP

PAGE..... 86

STATE HIGHWAY LOCATION REFERENCE

ROUTE NUMBER.....MD 468 CONTINUED
INVENTORY DIRECTION....NORTH
NAME: SHADYSIDE RD

COUNTY -ANNE ARUNDEL
SHA DISTRICT.....5
DATE.....12/31/99

SYSTEM	FUNCTIONAL CLASS	HWY TYPE	ACCESS CONTRL	MILEPOINT	MILEPOINT DESCRIPTION	MARKED LANES	SURFACE WIDTH/TYPE*	AADT
SECONDARY R	RUR-MAJOR COLLECTOR	UNDIVIDED	NONE	0.97	CO3410 BAY BREEZE RD	2	24I	9,550
				1.15	CO3409 COLUMBIA BEACH RD			
				1.15	CO3354 SCOTT TOWN RD			
				1.18	SPEED LIMIT 45 MPH			
				1.36	CO3353 NICK RD			
				1.65	CO3411 DENT RD			
				1.90	IRA LA			
				2.04	CO3412 DEEP COVE RD			
				2.20	ORCHARD WAY			
				2.45	HOLLY LA			
				2.47	BROWNS WAY			
				2.47	OP4915 SOUTH CREEK VIEW WAY			
				2.83	MD 256 DEALE CHURCHTON RD			9,075
NAME: MUDDY CREEK RD				2.83				
				2.95	CO3345 CHALK POINT RD			
				3.55	CO3344 SWAMP CIRCLE RD			
				3.81	CO3339 SUDLEY RD			9,675
				3.81	CO5786 PLANTATION BLVD			
				4.52	CO3336 SHADY OAKS RD			
				4.60	CO3520 OLD SUDLEY RD			
				4.96	OP1039 HOLLY LANDING RD			
				5.56	CO3519 CRANDELL RD			
				6.02	OP1037 NO NAME			
				6.23	MD 255 OWENSVILLE RD/GALESVILLE RD			10,850
				6.68	CO3326 CUMBERSTONE RD			
				7.03	SPEED LIMIT 50 MPH			
				7.33	CO3324 LANSDALE RD			
				7.75	CO3324 LANSDALE RD			
				8.66	CO4649 OLD MUDDY CREEK RD			
				8.79	CO3322 MILL SWAMP RD			8,475
				8.79	CO3323 OLD MILL SWAMP RD			
				9.28	CO3320 FIDDLERS HILL RD			
				9.28	CO3321 COLLINS RD			
				9.66	MD 468B MD 468 SPUR			
				10.24	CO3153 SOUTH RIVER CLUB HOUSE RD			
				10.24	CO3155 CONTEES WHARF RD			
				10.42	CO4654 CLYDESDALE RD			
				10.71	CO4648 CLYDESDALE RD			
				11.19	MD 214 CENTRAL AVE			

* A,B = UNIMPROVED; C = GRADED & DRAINED; D,E = SOIL,GRAVEL,STONE; F,G = LOW TYPE BITUMINOUS;
H,I = HIGH TYPE BITUMINOUS; J = CONCRETE; K = BRICK; L = BLOCK

PAGE..... 86

STATE HIGHWAY ADMINISTRATION OF MARYLAND
HIGHWAY INFORMATION SERVICES DIVISION
DATA SUPPORT GROUP

STATE HIGHWAY LOCATION REFERENCE

ROUTE NUMBER.....MD 468B
INVENTORY DIRECTION....EAST
NAME: MD 468 SPUR

COUNTY -ANNE ARUNDEL
SHA DISTRICT.....5
DATE.....12/31/99

SYSTEM	FUNCTIONAL CLASS	HWY TYPE	ACCESS CONTRL	MILEPOINT	MILEPOINT DESCRIPTION	MARKED LANES	SURFACE WIDTH/TYPE*	AADT
SECONDARY R	RUR-LOCAL	UNDIVIDED	NONE	0.00 MD 468	MUDDY CREEK RD	2	18G	
				0.01	ROAD END (BARRICADE)			

ROUTE NUMBER.....MD 553A
INVENTORY DIRECTION....NORTH
NAME: SOUTH RIVER RD S

SECONDARY R	URB-LOCAL	UNDIVIDED	NONE	0.00 MD 2	SOLOMONS ISLAND RD	2	24I	99
				0.00 CO3064	VIRGINIA AVE (BACK)			
				0.08	SPUR FR MD 2			
				0.10	SPUR TO MD 2			
				0.16 OP 976	LEELAND RD			
				0.18		2	18H	
				0.28	ROAD END			

ROUTE NUMBER.....MD 553B
INVENTORY DIRECTION....NORTH
NAME: SOUTH RIVER RD

SECONDARY R	URB-LOCAL	UNDIVIDED	NONE	0.00	ROAD END	2	14I	99
				0.02		2	20I	
				0.06		2	24I	
				0.09 MD 553C	SOUTH RIVER RD			
				0.24		2	30I	
				0.27 CO2865	SUNSET DR (AHEAD)			
				0.27 MD 2	SOLOMONS ISLAND RD			

ROUTE NUMBER.....MD 553C
INVENTORY DIRECTION....NORTH
NAME: SOUTH RIVER RD

SECONDARY R	URB-LOCAL	UNDIVIDED	NONE	0.00 MD 553B	SOUTH RIVER RD	2	23I	99
				0.10 MD 2	SOLOMONS ISLAND RD			
				0.10	STRUC #2010			
				0.12		2	24I	
				0.18	SPUR TO MD 2			

* A,B = UNIMPROVED; C = GRADED & DRAINED; D,E = SOIL, GRAVEL, STONE; F,G = LOW TYPE BITUMINOUS;
H,I = HIGH TYPE BITUMINOUS; J = CONCRETE; K = BRICK; L = BLOCK

STATE HIGHWAY ADMINISTRATION OF MARYLAND
HIGHWAY INFORMATION SERVICES DIVISION
DATA SUPPORT GROUP

STATE HIGHWAY LOCATION REFERENCE

ROUTE NUMBER.....MD 553C CONTINUED
INVENTORY DIRECTION...NORTH
NAME: SOUTH RIVER RD

COUNTY -ANNE ARUNDEL
SHA DISTRICT.....5
DATE.....12/31/99

SYSTEM	FUNCTIONAL CLASS	HWY TYPE	ACCESS CONTRL	MILEPOINT	MILEPOINT DESCRIPTION	MARKED LANES	SURFACE WIDTH/TYPE*	AADT
SECONDARY R	URB-LOCAL	UNDIVIDED	NONE	0.25	ROAD END	2	24I	99

ROUTE NUMBER.....IS 595
INVENTORY DIRECTION...EAST
NAME: JOHN HANSON HWY

PRIMARY R	RUR-INTERSTATE	DIVIDED	FULL	0.00	PRINCE GEORGES CO/L	6	76I	74,221
				0.00	STRUC #2026 PATUXENT RIVER			
				0.10	X-OVER			
				0.80	CO2714 PATUXENT RIVER RD			
				0.80	STRUC #2027			
				0.83	ATR STATION #0024			
				1.75	RP 59506 RAMP 6 FR IS 595 TO MD 424			
				2.15	RP 59504 RAMP 4 FR MD 424 TO IS 595			50,750
				2.15	MD 424 DAVIDSONVILLE RD			
				2.15	STRUC #2028			
				2.15	EXIT #16			
				2.15	RP 59508 RAMP 8 FR MD 424 TO IS 595			
				2.53	RP 59502 RAMP 2 FR IS 595 TO MD 424			
				2.78	SPEED LIMIT 65 MPH			
				3.34	CO2712 RUTLAND RD	6	74I	
				3.34	STRUC #2029			
				3.60	INTERSTATE MILE MARKER 18.0			
				4.54	INTERSTATE MILE MARKER 19.0			
				4.70	X-OVER			
				4.81		6	76I	
				5.24	BEG BR			
	URB-INTERSTATE			5.26	STRUC #2030 SOUTH RIVER			
				5.28	END BR			
				5.51		6	72I	
				6.20	CO2815 SOUTH HAVEN RD			
				6.20	STRUC #2031			
				6.36	RP 9703 RAMP 3 FR IS 595 TO IS 97			
				6.59	RP 9708 RAMP 8 FR IS 97 TO IS 59 5			
				6.73	RP 9703 RAMP 3 FR IS 595 TO IS 97			
				6.73	STRUC #2159			
				6.77	RP 59510 RAMP 10 FR IS 595 TO IS 595 COLLECT			
				6.90	RP 59511 RAMP 11 FR IS 595 TO IS 595 COLLECT			
				6.93	IS 97 NO NAME			79,150
				6.93	STRUC #2160			

* A,B = UNIMPROVED; C = GRADED & DRAINED; D,E = SOIL,GRAVEL,STONE; F,G = LOW TYPE BITUMINOUS;
H,I = HIGH TYPE BITUMINOUS; J = CONCRETE; K = BRICK; L = BLOCK

STATE HIGHWAY ADMINISTRATION OF MARYLAND
HIGHWAY INFORMATION SERVICES DIVISION
DATA SUPPORT GROUP

STATE HIGHWAY LOCATION REFERENCE

ROUTE NUMBER.....IS 595 CONTINUED
INVENTORY DIRECTION....EAST
NAME: JOHN HANSON HWY

COUNTY -ANNE ARUNDEL
SHA DISTRICT.....5
DATE.....12/31/99

SYSTEM	FUNCTIONAL CLASS	HWY TYPE	ACCESS CONTRL	MILEPOINT	MILEPOINT DESCRIPTION	MARKED LANES	SURFACE WIDTH/TYPE*	AADT
PRIMARY	R	URB-INTERSTATE	DIVIDED FULL	6.93	EXIT #21	6	72I	79,150
				7.57	INTERSTATE MILE MARKER 22.0			
				7.67	RP 59510 RAMP 10 FR IS 595 TO IS 595	COLLECT		
				7.72	RP 59507 RAMP 7 FR IS 595 TO MD 665			
				7.72	STRUC #2161			
				7.80	SPEED LIMIT 55 MPH			
				7.99	MD 665 (WB/L)			63,450
				7.99	STRUC #2162			
				8.00	RP 59507 RAMP 7 FR IS 595 TO MD 665			
				8.18	RP 59511 RAMP 11 FR IS 595 TO IS 595	COLLEC		
				8.28	RP 59509 RAMP 9 FR MD 665 TO IS 595			
				8.45	RP 59508 RAMP 8 FR MD 450 TO IS 595			
				8.55	RP 59507 RAMP 7 FR IS 595 TO MD 450			
				8.57	INTERSTATE MILE MARKER 23.0			
				8.65	MD 450 WEST ST			79,950
				8.65	STRUC #2032			
				8.65	EXIT #22			
				8.75	RP 59503 RAMP 3 FR IS 595 TO MD 450			
				8.85	RP 59504 RAMP 4 FR MD 450 TO IS 595			
				8.93	RP 59507 RAMP 7 FR CO 28 01 TO IS 595			
				9.10	MD 2 (SB/L)			
				9.10	RP 59509 RAMP 9 FR IS 595 TO MD 2			
				9.10	STRUC #2033			
				9.10	EXIT #23			
				9.26	MD 2 SO LOMONS ISLAND RD (NB\\L)			114,775
				9.40	RP 59509 RAMP 9 FR IS 595 TO MD 2			
				9.59	INTERSTATE MILE MARKER 24.0			
				9.65	CO2800 ADMIRAL DR			
				9.65	STRUC #2034			
				9.68	BEG BR			
				9.70	STRUC #2035 WEEMS CREEK			
				9.73	END BR			
				10.04	RP 59501 RAMP 1 FR MD 70 TO IS 595			
				10.10	RP 59503 RAMP 3 FR IS 595 TO MD 70			
				10.28	RP 59507 RAMP 7 FR IS 595 TO MD 70			
				10.37	MD 70 ROWE BLVD			106,275
				10.37	STRUC #2036			
				10.37	EXIT #24			
				10.48	MD 436 RIDGELY AVE			
				10.48	STRUC #2037			
				10.51	RP 59502 RAMP 2 FR IS 595 TO MD 70			
				10.62	RP 59504 RAMP 4 FR MD 70 TO IS 595			

* A,B = UNIMPROVED; C = GRADED & DRAINED; D,E = SOIL,GRAVEL,STONE; F,G = LOW TYPE BITUMINOUS;
H,I = HIGH TYPE BITUMINOUS; J = CONCRETE; K = BRICK; L = BLOCK

STATE HIGHWAY ADMINISTRATION OF MARYLAND
HIGHWAY INFORMATION SERVICES DIVISION
DATA SUPPORT GROUP

STATE HIGHWAY LOCATION REFERENCE

ROUTE NUMBER.....IS 595 CONTINUED
INVENTORY DIRECTION....EAST
NAME: JOHN HANSON HWY

COUNTY -ANNE ARUNDEL
SHA DISTRICT.....5
DATE.....12/31/99

SYSTEM	FUNCTIONAL CLASS	HWY TYPE	ACCESS CONTRL	MILEPOINT	MILEPOINT	DESCRIPTION	MARKED LANES	SURFACE WIDTH/TYPER*	AADT
PRIMARY R	URB-INTERSTATE	DIVIDED	FULL	10.62	US 50	JOHN HANSON HWY (AHEAD)	6	72I	106,275

ROUTE NUMBER.....MD 607
INVENTORY DIRECTION....NORTH
NAME: MAGOTHY BRIDGE RD

SECONDARY R	URB-MINOR ARTERIAL	UNDIVIDED	NONE	0.00	CO4919	SEABORNE DR	2	24I	20,700
				0.00	CO2041	MAGOTHY BRIDGE RD (BACK)			
				0.00	CO2009	WOODS RD			
		DIVIDED		0.30					
				0.39		SPUR FR MD 100			
				0.39		SPUR TO MD 100			
	URB-OTHER PRIN ART			0.44	MD 100	NO NAME			
				0.49		SPUR FR MD 100			
				0.50		SPUR TO MD 100			
		UNDIVIDED		0.59					
				0.60		SPEED LIMIT 40 MPH			
				0.78	MD 177	MOUNTAIN RD	2	26I	
				0.78					
				0.86	CO3894	WESTWOOD MANOR WAY			
				0.89	CO1869	BELLE OF GEORGIA AVE			
				0.97	CO1874	ALBERTA AVE			
				1.05	CO4836	TOWER BRIDGE DR			
				1.36	CO5249	ELIZABETH RD			
				1.47			2	24I	
				1.51		SPUR FR MD 173			
				1.53		SPUR TO MD 173	2	30I	
				1.54	MD 173	FORT SMALLWOOD RD			

ROUTE NUMBER.....MD 642
INVENTORY DIRECTION....EAST
NAME: GREENLAND BEACH RD

SECONDARY R	URB-LOCAL	UNDIVIDED	NONE	0.00	MD 173	FORT SMALLWOOD RD	1	15I	99
				0.03		SPUR TO MD 173	2	30I	
				0.05			2	38I	
				0.08	CO1577	GREENLAND BEACH RD			

* A,B = UNIMPROVED; C = GRADED & DRAINED; D,E = SOIL,GRAVEL,STONE; F,G = LOW TYPE BITUMINOUS;
H,I = HIGH TYPE BITUMINOUS; J = CONCRETE; K = BRICK; L = BLOCK

STATE HIGHWAY ADMINISTRATION OF MARYLAND
HIGHWAY INFORMATION SERVICES DIVISION
DATA SUPPORT GROUP

STATE HIGHWAY LOCATION REFERENCE

ROUTE NUMBER.....MD 645B
INVENTORY DIRECTION....EAST
NAME: OLD DORSEY RD

COUNTY -ANNE ARUNDEL
SHA DISTRICT.....5
DATE.....12/31/99

SYSTEM	FUNCTIONAL CLASS	HWY TYPE	ACCESS CONTRL	MILEPOINT	MILEPOINT DESCRIPTION	MAR KED LANES	SURFACE WIDTH/TYPE*	AADT
SECONDARY R	URB-LOCAL	UNDIVIDED	NONE	0.00	ROAD END	2	16J	99
				0.01	OP 288 RAILROAD AVE	2	30H	
				0.06		2	22H	
				0.08	MD 645D OLD DORSEY RD			
				0.10		2	16G	
				0.12	ROAD END			

ROUTE NUMBER.....MD 645D
INVENTORY DIRECTION....NORTH
NAME: OLD DORSEY RD

SECONDARY R	URB-LOCAL	UNDIVIDED	NONE	0.00	MD 645B OLD DORSEY RD	2	40I	
				0.03	MD 176 DORSEY RD			

ROUTE NUMBER.....MD 648A
INVENTORY DIRECTION....NORTH
NAME: BALTO ANNAPOLIS BLVD

SECONDARY R	URB-COLLECTOR	UNDIVIDED	NONE	0.00	MD 450 GOV RICHIE HWY/BALTO ANNAPOLIS BLVD	2	28I	19,150
				0.02	SPUR FR MD 450	2	24I	
				0.02	SPUR TO MD 450			
				0.06	MD 648AB NO NAME	2	22I	
				0.11	SPEED LIMIT 30 MPH			
				0.24	CO2546 HOMEWOOD RD			
				0.24	CO2545 FERRY FARMS RD			
				0.38	CO2544 ELMWOOD RD			
				0.44		2	40I	
				0.46	MD 672 GREENBURY POINT RD			
				0.49		2	22I	
				0.54	SPEED LIMIT 35 MPH			
				0.65	CO2551 CARVEL RD			
	URB-LOCAL			0.88	CO5176 SHARPE RD			
				0.88	MD 179 ST MARGARETS RD			
				0.96	SPEED LIMIT 40 MPH			
				1.46	CO2562 EAST SEVERN RIDGE RD			
				1.67	CO2563 MEADOWGATE DR			
				1.78	CO5516 MOUNT OAK PL			
				1.95	E NAP LA			

* A,B = UNIMPROVED; C = GRADED & DRAINED; D,E = SOIL,GRAVEL,STONE; F,G = LOW TYPE BITUMINOUS;
H,I = HIGH TYPE BITUMINOUS; J = CONCRETE; K = BRICK; L = BLOCK

STATE HIGHWAY ADMINISTRATION OF MARYLAND
HIGHWAY INFORMATION SERVICES DIVISION
DATA SUPPORT GROUP

STATE HIGHWAY LOCATION REFERENCE

ROUTE NUMBER.....MD 648A CONTINUED
INVENTORY DIRECTION...NORTH
NAME: BALTO ANNAPOLIS BLVD

COUNTY -ANNE ARUNDEL
SHA DISTRICT.....5
DATE.....12/31/99

SYSTEM	FUNCTIONAL CLASS	HWY TYPE	ACCESS CONTRL	MILEPOINT	MILEPOINT DESCRIPTION	MARKED LANES	SURFACE WIDTH/TYPE*	AADT
SECONDARY R	URB-LOCAL	UNDIVIDED	NONE	1.95	W NAP LA	2	22I	19,150
				2.13	ROAD END			

ROUTE NUMBER.....MD 648AA
INVENTORY DIRECTION...NORTH
NAME: ASBURY DR

SECONDARY R	URB-LOCAL	UNDIVIDED	NONE	0.00	CO5625	LEELYN DR	3	36I
				0.06	CO3646	ROBINSON LANDING RD		
				0.08			2	24I
				0.14		SPEED LIMIT 30 MPH		
				0.19	CO5006	JAMAR DR		
				0.26	OP 648	VINTON LA		
				0.48	MD 648H	BALTO ANNAPOLIS BLVD		

ROUTE NUMBER.....MD 648AB
INVENTORY DIRECTION...WEST
NAME: NO NAME

SECONDARY R	URB-LOCAL	UNDIVIDED	NONE	0.00	MD 648A	BALTO ANNAPOLIS BLVD	2	26I
				0.07	MD 450	KING GEORGE ST		
				0.07		STRUC #2070 SEVERN RIVER		
				0.10		ROAD END		

ROUTE NUMBER.....MD 648D
INVENTORY DIRECTION...NORTH
NAME: BALTO ANNAPOLIS BLVD

SECONDARY R	URB-LOCAL	UNDIVIDED	NONE	0.00	MD 2	GOV RITCHIE HWY	2	22I	10,325
				0.10		SPEED LIMIT 40 MPH			
				0.16		LITTLE JOYCE LA (PVT)			
				0.24	CO2587	JOYCE LA			
				0.53	CO4067	GLEN OBAN DR			
				0.91	CO3958	ASQUITHOAKS LA			
				0.98	CO3959	ASQUITHVIEW LA			
				1.09	CO2235	OLD COUNTY RD			

* A,B = UNIMPROVED; C = GRADED & DRAINED; D,E = SOIL, GRAVEL, STONE; F,G = LOW TYPE BITUMINOUS;
H,I = HIGH TYPE BITUMINOUS; J = CONCRETE; K = BRICK; L = BLOCK

STATE HIGHWAY ADMINISTRATION OF MARYLAND
HIGHWAY INFORMATION SERVICES DIVISION
DATA SUPPORT GROUP

STATE HIGHWAY LOCATION REFERENCE

ROUTE NUMBER.....MD 648D CONTINUED
INVENTORY DIRECTION...NORTH
NAME: BALTO ANNAPOLIS BLVD

COUNTY -ANNE ARUNDEL
SHA DISTRICT.....5
DATE.....12/31/99

SYSTEM	FUNCTIONAL CLASS	HWY TYPE	ACCESS CONTRL	MILEPOINT	MILEPOINT DESCRIPTION	MARKED LANES	SURFACE WIDTH/TYPE*	AADT	
SECONDARY R	URB-LOCAL	UNDIVIDED	NONE	1.14	SPUR TO OLD COUNTY RD	2	22I	10,325	
				1.78	SPEED LIMIT 35 MPH				
	URB-COLLECTOR	UNDIVIDED	NONE	1.85	SPUR TO MD 2	2	30I		
				1.92	SPUR FR MD 2				
				1.97		2	22I		
				2.15	CO2334	JONES STATION RD	2	24I	7,575
				2.32	OP2254	HOYLE LA			
				2.32	CO2254	HOYLE LA			
				2.57		RITCHIE CT			
				2.74		SMITH RD (PVT)			
				2.91	OP 656	BALDY AVE			
				3.04		SPUR FR ROUND BAY RD			
				3.05	CO2238	ROUND BAY RD			
				3.30			3	36I	
				3.34	CO4572	BRANDYWINE AVE	2	24I	
				3.35		SPEED LIMIT 30 MPH			
				3.43	CO2333	CYPRESS CREEK RD			
				3.49	CO3641	EVERGREEN RD			
				3.53	CO2322	ENT WOODS MEM CHURCH (HILLTOP DR)			
				3.56			2	36I	
3.61	CO2272	MCKINSEY RD			18,550				
3.61	CO2231	RIGGS AVE							
3.65			2	24I					
3.84	CO2214	ADMIRAL RD							
3.96	CO2214	ADMIRAL RD							
4.08	CO2211	MARBURY RD							
4.12					3	41I			
4.18	MD 2	GOV RITCHIE HWY							

ROUTE NUMBER.....MD 648E
INVENTORY DIRECTION...NORTH
NAME: BALTO ANNAPOLIS BLVD

SECONDARY R	URB-MINOR ARTERIAL	DIVIDED	NONE	0.00	MD 177	MOUNTAIN RD	3	42I	17,875
				0.00	CO1513	JUMPERS HOLE RD (BACK)			
				0.02		SPUR FR MD 177			
	UNDIVIDED	CTL	NONE	0.04		SPUR TO MD 177			
				0.09			3	38I	
				0.18		CASTLE HARBOUR WAY	2	24I	
			0.25	CO1522	CEDAR CLIFF DR				

* A,B = UNIMPROVED; C = GRADED & DRAINED; D,E = SOIL,GRAVEL,STONE; F,G = LOW TYPE BITUMINOUS;
H,I = HIGH TYPE BITUMINOUS; J = CONCRETE; K = BRICK; L = BLOCK

STATE HIGHWAY ADMINISTRATION OF MARYLAND
HIGHWAY INFORMATION SERVICES DIVISION
DATA SUPPORT GROUP

STATE HIGHWAY LOCATION REFERENCE

ROUTE NUMBER.....MD 648E CONTINUED
INVENTORY DIRECTION...NORTH
NAME: BALTO ANNAPOLIS BLVD

COUNTY-ANNE ARUNDEL
SHA DISTRICT.....5
DATE.....12/31/99

SYSTEM	FUNCTIONAL CLASS	HWY TYPE	ACCESS CONTRL	MILEPOINT	MILEPOINT DESCRIPTION	MARKED LANES	SURFACE WIDTH/TYPE*	AADT
SECONDARY R	URB-MINOR ARTERIAL	CTL	NONE	0.25	CASTLE HARBOUR WAY	2	24I	17,875
				0.37	SPEED LIMIT 30 MPH			
				0.39	CO1531 HARRIET DR			
				0.52	OP 417 FAYWOOD DR			
				0.56	CO1533 KEMPTON RD			
		UNDIVIDED		0.72	CO1537 PHYLLIS DR			
				0.72	OP 425 SOUTHBRIDGE DR			
				0.82	CO 775 HENSON RD			
				0.82	CO4338 CLARA CIR			
				0.88	CO 774 NORMANDY DR			
				0.93	CO 777 SCOTT AVE			
				0.95	CO 773 BERTRAM DR			
				0.99	CO 778 SUMAC RD			
		DIVIDED		1.01				
				1.07	OP5395 MARLEY STATION RD			19,950
				1.07	CO4237 MARLEY NECK BLVD			
				1.14	CO5721 DAVIS CT			
				1.24	CO 781 CEDAR PL			
				1.33	CO 426 MARLEY NECK RD			
		CTL		1.38	CO 760 QUEEN ANNE RD			
				1.44	CO 759 MCGUIRK DR			
				1.48	CO 757 SUMMIT AVE			
		DIVIDED		1.51	CO 748 HOLLAWAY RD	4	48I	
				1.51	SPEED LIMIT 35 MPH			
				1.66	STRUC #2074 MARLEY CREEK			
				1.71		4	52I	
				1.75	SPUR TO MD 270			
				1.77	MD 648G BALTO ANNAPOLIS BLVD	4	48I	16,375
				1.77	MD 270 FURNACE BRANCH RD			
				1.79	SPUR FR MD 270			
				1.82	RP201002 RAMP 2 FR MD 648 E TO MD 10			
				1.85	RP201004 RAMP 4 FR MD 10 TO MD 648 E			
				1.90	RP201003 RAMP 3 FR MD 648 E TO RAMP 2			
				1.97	BEG BR			
				1.99	MD 10 ARUNDEL EXPWY			13,925
				1.99	STRUC #2116			
				1.99	RP201001 RAMP 1 FR MD 10 TO MD 648 E			
				2.03	END BR			
				2.05	RP201005 RAMP 5 FR MD 10 TO MD 648 E			
				2.08	RP201007 RAMP 7 FR MD 648 E TO RAMP 6			
				2.08	RP201008 RAMP 8 FR MD 10 TO MD 648 E			
				2.13	RP201006 RAMP 6 FR MD 648 E TO MD 10			

* A,B = UNIMPROVED; C = GRADED & DRAINED; D,E = SOIL,GRAVEL,STONE; F,G = LOW TYPE BITUMINOUS;
H,I = HIGH TYPE BITUMINOUS; J = CONCRETE; K = BRICK; L = BLOCK

STATE HIGHWAY ADMINISTRATION OF MARYLAND
HIGHWAY INFORMATION SERVICES DIVISION
DATA SUPPORT GROUP

STATE HIGHWAY LOCATION REFERENCE

ROUTE NUMBER.....MD 648E CONTINUED
INVENTORY DIRECTION...NORTH
NAME: BALTO ANNAPOLIS BLVD

COUNTY-ANNE ARUNDEL
SHA DISTRICT.....5
DATE.....12/31/99

SYSTEM	FUNCTIONAL CLASS	HWY TYPE	ACCESS CONTRL	MILEPOINT	MILEPOINT DESCRIPTION	MARKED LANES	SURFACE WIDTH/TYPE*	AADT
SECONDARY R	URB-MINOR ARTERIAL	DIVIDED	NONE	2.18	SPEED LIMIT 30 MPH	4	48I	13,925
				2.20	CO 747 GLENWOOD DR			
				2.20	CO 731 PILLSBURY PL			
		UNDIVIDED		2.28	CO 732 BINKEY RD	2	60I	
				2.33	CO 733 CHESTER CIR			
				2.34	CO4269 GLEN OAK RD	2	46I	
				2.45	CO 728 HARDING RD	2	22I	
				2.45	CO 706 AMBERLY RD			
		DIVIDED		2.66	CO 667 GLEN RD			
				2.66	OP 221 NO NAME			
		UNDIVIDED		2.81	CO 670 KUETHE RD			
				2.97	CO 671 O ST NE	3	41I	
				3.04	SPUR FR MD 2			
		DIVIDED		3.07	MD 2 GOV RITCHIE HWY	3	36I	18,275
				3.10	SPUR FR MD 2			
				3.10	SPUR TO MD 2			
				3.15	OP4697 ACCESS RD	4	48I	
				3.23	CO 654 DELAWARE AVE			
				3.29	MD 3BU CRAIN HWY	3	36I	
				3.33	OP 207 PLATZER LA			
		UNDIVIDED		3.38		2	36I	
				3.42	CO 647 OAK LA NW			
				3.51	CO 649 MAPLE LA NW			
				3.56	CO 650 CHESTNUT LA			
				3.60	CO 651 LINDEN LA NW			
				3.64		2	20I	
		DIVIDED		3.73		4	44I	
				3.81	MD 176 DORSEY RD	4	48I	20,025
				3.81	CO3616 8TH AVE NW			
				3.82	SPEED LIMIT 40 MPH			
				3.91	ENT TO LIGHT RAIL			
				3.98	ENT TO LIGHT RAIL			
				4.10	CO 534 EASTERN ST			
				4.17	RP 9702 RAMP 2 FR MD 648 E TO IS 97			
				4.21	RP 9703 RAMP 3 FR MD 648 E TO RAMP 2			
				4.21	RP 9704 RAMP 4 FR RAMP 1 TO MD 648 E			
				4.26	RP 9701 RAMP 1 FR IS 97 TO MD 648 E			
				4.29	IS 97 NO NAME			17,575
				4.29	STRUC #2060			
				4.29	EXIT #16			
				4.31	RP 9707 RAMP 7 FR MD 648 E TO IS 97			
				4.36	RP 9705 RAMP 5 FR RAMP 8 TO MD 648 E			

* A,B = UNIMPROVED; C = GRADED & DRAINED; D,E = SOIL, GRAVEL, STONE; F,G = LOW TYPE BITUMINOUS;
H,I = HIGH TYPE BITUMINOUS; J = CONCRETE; K = BRICK; L = BLOCK

STATE HIGHWAY ADMINISTRATION OF MARYLAND
HIGHWAY INFORMATION SERVICES DIVISION
DATA SUPPORT GROUP

STATE HIGHWAY LOCATION REFERENCE

ROUTE NUMBER.....MD 648E CONTINUED
INVENTORY DIRECTION...NORTH
NAME: BALTO ANNAPOLIS BLVD

COUNTY -ANNE ARUNDEL
SHA DISTRICT.....5
DATE.....12/31/99

SYSTEM	FUNCTIONAL CLASS	HWY TYPE	ACCESS CONTRL	MILEPOINT	MILEPOINT DESCRIPTION	MARKED LANES	SURFACE WIDTH/TYPE*	AADT
SECONDARY R	URB-MINOR ARTERIAL	DIVIDED	NONE	4.36 RP 9706	RAMP 6 FR MD 648 E TO RAMP 7	4	48I	17,575
				4.38	SPEED LIMIT 30 MPH			
				4.40 RP 9708	RAMP 8 FR MD 3 TO MD 648 E			
				4.43		2	48I	
		UNDIVIDED		4.50 CO 572	BREMER DR			
				4.56 CO 571	WELLS AVE	2	24I	
				4.58 CO 199	BROADVIEW BLVD			
				4.64 CO 569	FERDINAND AVE			
				4.81 CO 554	FERNDALE RD			
				4.85 CO 241	OAKLEIGH AVE			
				4.94 CO 242	WELLHAM AVE	2	25I	
				5.03 CO 240	EUGENIA AVE			
				5.09 CO 239	FERNDALE AVE			
				5.10 CO 198	ORCHARD RD	2	24I	25,725
				5.10 CO 562	HOLLINS FERRY RD			
				5.17 CO 227	5TH AVE			
				5.21	CHR ISTES CT (ENT TO APTS)			
				5.23 CO3865	4TH AVE			
				5.29 CO3974	WINDY HILL LA			
				5.34 CO 218	2ND AVE			
				5.34 CO5490	LINDALE WOODS AVE			
				5.42 CO 217	1ST AVE W&E	2	34I	
				5.46 CO 221	WILLOWDALE AVE			
				5.50 CO5118	CEDAR TREE RD	2	24I	
				5.57 CO5745	SANDY RIDGE DR			
				5.64 CO 225	MAGNOLIA AVE			
				5.64 CO 223	BIRCH AVE			
				5.68	SPEED LIMIT 40 MPH			
				5.88 CO9006	W ORDNANCE RD RELOC (PROP)	4	44I	
				5.98 CO 185	EDGEWOOD RD			
				6.07 CO 273	FURNACE BRANCH RD			
				6.16 CO4235	SCHULAMAR RD			
				6.21 CO 165	ARMISTEAD ST			
				6.24	SPUR FR MD 169			
		DIVIDED		6.26 MD 169	W MAPLE RD	4	48I	
				6.27	SPUR TO MD 169			
				6.30 RP 69504	RAMP 4 FR MD 648 E TO IS 695			
				6.33 RP 69506	RAMP 6 FR IS 695 TO MD 648 E			
				6.35 RP 69503	RAMP 3 FR RAMP 6 TO MD 648 E			
				6.35 RP 69505	RAMP 5 FR MD 648 E TO RAMP 4			
				6.40	BEG BR			
				6.43 IS 695	BALTO BELTWAY			16,925

* A,B = UNIMPROVED; C = GRADED & DRAINED; D,E = SOIL, GRAVEL, STONE; F,G = LOW TYPE BITUMINOUS;
H,I = HIGH TYPE BITUMINOUS; J = CONCRETE; K = BRICK; L = BLOCK

STATE HIGHWAY ADMINISTRATION OF MARYLAND
HIGHWAY INFORMATION SERVICES DIVISION
DATA SUPPORT GROUP

STATE HIGHWAY LOCATION REFERENCE

ROUTE NUMBER.....MD 648E CONTINUED
INVENTORY DIRECTION...NORTH
NAME: BALTO ANNAPOLIS BLVD

COUNTY -ANNE ARUNDEL
SHA DISTRICT.....5
DATE.....12/31/99

SYSTEM	FUNCTIONAL CLASS	HWY TYPE	ACCESS CONTRL	MILEPOINT	MILEPOINT DESCRIPTION	MARKED LANES	SURFACE WIDTH/TYPE*	AADT
SECONDARY R	URB-MINOR ARTERIAL	DIVIDED	NONE	6.43	STRUC #2057	4	48I	16,925
				6.43	EXIT #5			
				6.46	END BR			
				6.52	RP 69501 RAMP 1 FR MD 648 E TO IS 695			
				6.53	RP 69508 RAMP 8 FR MD 648 E TO RAMP 1			
				6.53	CO 79 LYNVUE RD			
				6.54	RP 69507 RAMP 7 FR RAMP 2 TO MD 648 E			
				6.56	RP 69502 RAMP 2 FR IS 695 TO MD 648 E			
				6.59	CO 80 WANDA RD			
		UNDIVIDED		6.65		4	44I	
				6.66	CO 164 HAMMONDS LA			
				6.66	CO4396 GROVE RIDGE CT			
				6.73	HILLVIEW DR (ENT TO APTS)			
				6.75		2	24I	
				6.93	SPEED LIMIT 30 MPH			
				6.95		4	40I	
				7.03	SPUR FR MD 170			
				7.05	MD 170 CAMP MEADE RD/BELLE GROVE RD	2	24I	12,275
				7.07	SPUR FR MD 170			
				7.16	R/R #B&A 845 060 U			
				7.18	CO 81 BOULEVARD PL			
				7.21	CO 94 LAKE FRONT DR			
				7.53	CO 117 SHENANDOAH AVE			12,625
				7.53	MD 168 NURSERY RD			
				7.61	SPEED LIMIT 40 MPH			
				7.79	BEG BR			
				7.83	STRUC #2056 PATAPSCO RIVER			
				7.83	BALTIMORE CO/L			

ROUTE NUMBER.....MD 648F
INVENTORY DIRECTION...NORTH
NAME: BALTO ANNAPOLIS BLVD

SECONDARY R	URB-LOCAL	UNDIVIDED	NONE	0.00	US 50	BLUE STAR MEMORIAL HWY	2	22I	199
				0.04		SPEED LIMIT 30 MPH			
				0.37	CO5039	OLD STURBRIDGE RD			
				0.42			2	24I	
		DIVIDED		0.56		SPUR FR MD 2	2	36I	
				0.61	MD 2	GOV RITCHIE HWY			

* A,B = UNIMPROVED; C = GRADED & DRAINED; D,E = SOIL,GRAVEL,STONE; F,G = LOW TYPE BITUMINOUS;
H,I = HIGH TYPE BITUMINOUS; J = CONCRETE; K = BRICK; L = BLOCK

STATE HIGHWAY ADMINISTRATION OF MARYLAND
HIGHWAY INFORMATION SERVICES DIVISION
DATA SUPPORT GROUP

STATE HIGHWAY LOCATION REFERENCE

ROUTE NUMBER.....MD 648G
INVENTORY DIRECTION...NORTH
NAME: BALTO ANNAPOLIS BLVD

COUNTY - ANNE ARUNDEL
SHA DISTRICT.....5
DATE.....12/31/99

SYSTEM	FUNCTIONAL CLASS	HWY TYPE	ACCESS CONTRL	MILEPOINT	MILEPOINT DESCRIPTION	MARKED LANES	SURFACE WIDTH/TYPE*	AADT
SECONDARY R	URB-LOCAL	UNDIVIDED	NONE	0.00	MD 270 FURNACE BRANCH RD (BACK)	2	24I	
				0.00	MD 648E BALTO ANNAPOLIS BLVD			
				0.05	MD 648I MCGIVNEY WAY	2	24H	
				0.10		2	28G	
				0.13	ROAD END			

ROUTE NUMBER.....MD 648H
INVENTORY DIRECTION...NORTH
NAME: BALTO ANNAPOLIS BLVD

SECONDARY R	URB-MINOR ARTERIAL	UNDIVIDED	NONE	0.00	MD 2 GOV RITCHIE HWY	3	36I	17,475
				0.00	CO2150 WHITE RD (BACK)			
				0.02	SPUR FR MD 2			
				0.06	SPEED LIMIT 40 MPH			
				0.11	STRUC #2188 CATTAIL CREEK			
				0.22	MD 648AA ASBURY DR	2	24I	
				0.29	CO3667 SIMMONS LA	2	36I	
				0.29	CO2136 BERRYWOOD DR			
				0.38	CO5473 TARKS LA			
				0.42		2	24I	
				0.45	OP 646 ODEN RD			
				0.46	CO4880 WILLET DR			
				0.48	CO2146 HILLS RD			
				0.63	CO2147 DENNIS RD			
				0.67	CO2131 LOWER MAGOTHY BEACH RD			
				0.86	CO4130 LAGUNA CIR			
				0.86	CO5472 BOLDEN CT			
				1.10	CO2126 RIVERDALE RD			
				1.12	CO3625 MCQUAY RD			
				1.19	CO2130 PERTCH RD			
				1.28	CO5200 OLD MAGOTHY BRIDGE RD			
				1.32	CO4303 OLD EARLEIGH HEIGHTS RD			
				1.38	CO2041 MAGOTHY BRIDGE RD			20,950
				1.47	JULIAS LA (PVT)			
				1.52	JULIAS LA (PVT)			
				1.63	KEEDYS LA (PVT)			
				1.70	CO2105 ULLMAN RD			
				1.98	CO2069 PASADENA RD			
				1.98	CO1607 CATHERINE AVE			
				2.10	OP5251 FAWN AVE			

* A,B = UNIMPROVED; C = GRADED & DRAINED; D,E = SOIL, GRAVEL, STONE; F,G = LOW TYPE BITUMINOUS;
H,I = HIGH TYPE BITUMINOUS; J = CONCRETE; K = BRICK; L = BLOCK

STATE HIGHWAY ADMINISTRATION OF MARYLAND
HIGHWAY INFORMATION SERVICES DIVISION
DATA SUPPORT GROUP

STATE HIGHWAY LOCATION REFERENCE

ROUTE NUMBER.....MD 648H CONTINUED
INVENTORY DIRECTION...NORTH
NAME: BALTO ANNAPOLIS BLVD

COUNTY-ANNE ARUNDEL
SHA DISTRICT.....5
DATE.....12/31/99

SYSTEM	FUNCTIONAL CLASS	HWY TYPE	ACCESS CONTRL	MILEPOINT	MILEPOINT DESCRIPTION	MARKED LANES	SURFACE WIDTH/TYPE*	AADT
SECONDARY R	URB-MINOR ARTERIAL	UNDIVIDED	NONE	2.16	CO3623 DRUID HILL AVE	2	24I	20,950
				2.32	CO2057 OLD MILL RD			
NAME: WATERFORD RD				2.39	MD 915 BALTO ANNAPOLIS BLVD			
				2.60	WIRTH-HARE DR (PVT)			
				2.75	BEG BR			
				2.77	MD 100 NO NAME (EB/L)			
				2.77	STRUC #2104			
				2.78	END BR			
				2.79	BEG BR			
				2.81	MD 100 (WB/L)			
				2.81	STRUC #2105			
				2.83	END BR			
		DIVIDED		2.85				
				2.97	CO4710 PINWOOD DR			
				2.97	OP5471 NORTH STAR DR			
		UNDIVIDED		3.07				
				3.39		2	30I	
				3.45		2	40I	
				3.49	CO1546 SOLLEY RD (AHEAD)			
				3.49	MD 177 MOUNTAIN RD			

ROUTE NUMBER.....MD 648I
INVENTORY DIRECTION...EAST
NAME: MCGIVNEY WAY

SECONDARY R	URB-LOCAL	UNDIVIDED	NONE	0.00	MD 648G BALTO ANNAPOLIS BLVD	2	26I	
				0.13	ROAD END			

ROUTE NUMBER.....MD 652
INVENTORY DIRECTION...NORTH
NAME: OLD TELEGRAPH RD

SECONDARY R	URB-LOCAL	UNDIVIDED	NONE	0.00	CUL DE SAC	2	24I	4,850
				0.09	SMITHS RD (PVT)			
				0.13	CO5363 MERRIWEATHER WAY			
				0.23	CO 908 QUEENSTOWN RD			
				0.55	CO4853 CABOVER DR			
				0.66		2	44I	

* A,B = UNIMPROVED; C = GRADED & DRAINED; D,E = SOIL, GRAVEL, STONE; F,G = LOW TYPE BITUMINOUS;
H,I = HIGH TYPE BITUMINOUS; J = CONCRETE; K = BRICK; L = BLOCK

STATE HIGHWAY ADMINISTRATION OF MARYLAND
HIGHWAY INFORMATION SERVICES DIVISION
DATA SUPPORT GROUP

STATE HIGHWAY LOCATION REFERENCE

ROUTE NUMBER.....MD 652 CONTINUED
INVENTORY DIRECTION....NORTH
NAME: OLD TELEGRAPH RD

COUNTY -ANNE ARUNDEL
SHA DISTRICT.....5
DATE.....12/31/99

SYSTEM	FUNCTIONAL CLASS	HWY TYPE	ACCESS CONTRL	MILEPOINT	MILEPOINT DESCRIPTION	MARKED LANES	SURFACE WIDTH/TYPE*	AADT
SECONDARY R	URB-LOCAL	UNDIVIDED	NONE	0.68	SPUR TO MD 176	2	44I	4,850
				0.69	MD 176 DORSEY RD			

ROUTE NUMBER.....MD 665
INVENTORY DIRECTION....EAST
NAME: ARIS T ALLEN BLVD

PRIMARY R	URB-FRWY/EXPWY	DIVIDED	FULL	0.00	RP 59510 RAMP 10 FR IS 595 TO IS 595	4	48I	60,225
				0.00	RP 59511 RAMP 11 FR IS 595 TO IS 595			
				0.00	EXIT #22			
				0.21	SPEED LIMIT 50 MPH			
				0.27	RP 59507 RAMP 7 FR IS 595 TO MD 665			
				0.27	STRUC #2161			
				0.50	RP 59507 RAMP 7 FR IS 595 TO MD 665			
				0.75	RP 59509 RAMP 9 FR MD 665 TO IS 595			
				0.77	RP266503 RAMP 3 FR MD 665 TO CO 2749			
				0.83	RP266508 RAMP 8 FR CO 2749 TO MD 665			
				0.93	CO2749 RIVA RD			
				0.93	STRUC #2164			
			PART	1.06	RP266507 RAMP 7 FR MD 665 TO CO 2749			
				1.08	RP266504 RAMP 4 FR CO 2749 TO MD 665			
				1.14	SPEED LIMIT 55 MPH			
				1.27	CO5514 ANNAPOLIS HARBOR CENTER DR			
				1.34	RP266503 RAMP 3 FR MD 665 TO MD 2			
				1.44	RP266508 RAMP 8 FR MD 2 TO MD 665			
				1.52	RP266505 RAMP 5 FR MD 2 TO MD 665			
SECONDARY				1.56	MD 2 SOLOMONS ISLAND RD			
				1.56	STRUC #2165			
				1.63	RP266501 RAMP 1 FR MD 2 TO MD 665			
				1.68	RP266504 RAMP 4 FR MD 2 TO MD 665			
				1.72	RP266502 RAMP 2 FR MD 665 TO MD 2	4	52I	
				1.78	SPEED LIMIT 50 MPH			
				1.85	STRUC #2199 CHURCH CREEK			
	U			1.95	MD 665A VINEYARD RD			
				1.95	IN CORP LMTS ANNAPOLIS			
				2.03	MD 665B NO NAME			
				2.43		5	64I	
				2.45	SPEED LIMIT 40 MPH			
				2.55	MD 665C CHINQUAPIN ROUND RD			
				2.62	MU1870 LOUIS DR			

* A,B = UNIMPROVED; C = GRADED & DRAINED; D,E = SOIL,GRAVEL,STONE; F,G = LOW TYPE BITUMINOUS;
H,I = HIGH TYPE BITUMINOUS; J = CONCRETE; K = BRICK; L = BLOCK

STATE HIGHWAY ADMINISTRATION OF MARYLAND
HIGHWAY INFORMATION SERVICES DIVISION
DATA SUPPORT GROUP

STATE HIGHWAY LOCATION REFERENCE

ROUTE NUMBER.....MD 665 CONTINUED
INVENTORY DIRECTION....EAST
NAME: ARIS T ALLEN BLVD

COUNTY -ANNE ARUNDEL
SHA DISTRICT.....5
DATE.....12/31/99

SYSTEM	FUNCTIONAL CLASS	HWY TYPE	ACCESS CONTRL	MILEPOINT	MILEPOINT DESCRIPTION	MARKED LANES	SURFACE WIDTH/TYPE*	AADT
SECONDARY U	URB-FRWY/EXPWY	DIVIDED	PART	2.68 CO2867	BYWATER RD	5	64I	60,225
				2.68 CO5464	FOREST DR (AHEAD)			

ROUTE NUMBER.....MD 665A
INVENTORY DIRECTION....SOUTH
NAME: VINEYARD RD

SECONDARY R	URB-LOCAL	UNDIVIDED	NONE	0.00 MD 665	ARIS T ALLEN BLVD	2	28I	
				0.05 OP 971	VINEYARD RD (AHEAD)			

ROUTE NUMBER.....MD 665B
INVENTORY DIRECTION....NORTH
NAME: NO NAME

SECONDARY U	URB-LOCAL	UNDIVIDED	NONE	0.00 MD 665	ARIS T ALLEN BLVD	2	28I	
				0.07 OP5173	NO NAME			

ROUTE NUMBER.....MD 665C
INVENTORY DIRECTION....NORTH
NAME: CHINQUAPIN ROUND RD

SECONDARY U	URB-MINOR ARTERIAL	DIVIDED	NONE	0.00 MD 655	ARIS T ALLEN BLVD	4	48I	7,379
				0.03	SPUR FR MD 665			
				0.03	SPUR TO MD 665			
	URB-COLLECTOR	CTL		0.09 MD 665D	FAIRFAX RD	2	30I	
				0.14 MU 650	CHINQUAPIN ROUND RD (AHEAD)			

ROUTE NUMBER.....MD 665D
INVENTORY DIRECTION....WEST
NAME: FAIRFAX RD

SECONDARY U	URB-MINOR ARTERIAL	UNDIVIDED	NONE	0.00 MD 665C	CHINQUAPIN ROUND RD	3	38I	9,675
				0.02 MU1070	FAIRFAX RD (AHEAD)			

* A,B = UNIMPROVED; C = GRADED & DRAINED; D,E = SOIL,GRAVEL,STONE; F,G = LOW TYPE BITUMINOUS;
H,I = HIGH TYPE BITUMINOUS; J = CONCRETE; K = BRICK; L = BLOCK

STATE HIGHWAY ADMINISTRATION OF MARYLAND
HIGHWAY INFORMATION SERVICES DIVISION
DATA SUPPORT GROUP

STATE HIGHWAY LOCATION REFERENCE

ROUTE NUMBER.....MD 665E
INVENTORY DIRECTION....NORTH
NAME: GRAND OAK DR

COUNTY -ANNE ARUNDEL
SHA DISTRICT.....5
DATE.....12/31/99

SYSTEM	FUNCTIONAL CLASS	HWY TYPE	ACCESS CONTRL	MILEPOINT	MILEPOINT DESCRIPTION	MARKED LANES	SURFACE WIDTH/TYPE*	AADT
SECONDARY R	URB-LOCAL	UNDIVIDED	NONE	0.00	CO2851 WILENOR DR	2	30I	
				0.06	MD 665F PYTHIAN DR			
				0.09	MD 2 SOLOMONS ISLAND RD			
				0.09	RP266503 RAMP 3 FR MD 665 TO MD 2			

ROUTE NUMBER.....MD 665F
INVENTORY DIRECTION....NORTH
NAME: PYTHIAN DR

SECONDARY R	URB-LOCAL	UNDIVIDED	NONE	0.00	MD 665E GRAND OAK DR	2	30I	
				0.04		2	20I	
				0.07		2	16I	
				0.19	ROAD END			

ROUTE NUMBER.....MD 672
INVENTORY DIRECTION....EAST
NAME: GREENBURY POINT RD

SECONDARY R	URB-COLLECTOR	UNDIVIDED	NONE	0.00	MD 648A BALTO ANNAPOLIS BLVD (BACK)	2	28I	8,199
				0.01	CO2543 KENWOOD RD			
				0.05		2	22I	
				0.12	GV 42 KINKAID RD			
				0.14	SPUR FR KINKAID RD			
				0.17	SPEED LIMIT 30 MPH			
				0.19	GV 49 GREENBURY POINT RD (AHEAD)			

ROUTE NUMBER.....MD 677
INVENTORY DIRECTION....EAST
NAME: ODENTON RD

SECONDARY R	URB-COLLECTOR	UNDIVIDED	NONE	0.00	CO5496 PINEY ORCHARD PKWY	2	36I	8,125
				0.00	CO4645 ODENTON RD (BACK)			
				0.07	CO1035 SARRENTO AVE	2	20I	
				0.12	CO1121 MONTEREY AVE			
				0.23		2	22I	
				0.32	CO1031 OAKTON RD			

* A,B = UNIMPROVED; C = GRADED & DRAINED; D,E = SOIL,GRAVEL,STONE; F,G = LOW TYPE BITUMINOUS;
H,I = HIGH TYPE BITUMINOUS; J = CONCRETE; K = BRICK; L = BLOCK

STATE HIGHWAY ADMINISTRATION OF MARYLAND
HIGHWAY INFORMATION SERVICES DIVISION
DATA SUPPORT GROUP

STATE HIGHWAY LOCATION REFERENCE

ROUTE NUMBER.....MD 677 CONTINUED
INVENTORY DIRECTION....EAST
NAME: ODENTON RD

COUNTY - ANNE ARUNDEL
SHA DISTRICT.....5
DATE.....12/31/99

SYSTEM	FUNCTIONAL CLASS	HWY TYPE	ACCESS CONTRL	MILEPOINT	MILEPOINT DESCRIPTION	MARKED LANES	SURFACE WIDTH/TYPE*	AADT
SECONDARY R	URB-COLLECTOR	UNDIVIDED	NONE	0.36	STONEY HILL CT	2	22I	8,125
				0.36	ENT TO ODENTON LIBRARY			
				0.43	CO1101 KING MALCOLM AVE	2	20I	
				0.50	CO1100 BRUCE AVE			
				0.53	OP 348 NO NAME			
				0.74	CO1091 HOLIDAY RD			
				0.80	CO1092 GREENWOOD ST	2	33I	
				0.85		2	36I	
				0.90	SPUR FR MD 175			
				0.94	CO1097 HIGGINS DR			
				0.94	MD 175 ANNAPOLIS RD			
				0.94	MD 32AA SAPPINGTON STATION RD (AHEAD)			

ROUTE NUMBER.....IS 695
INVENTORY DIRECTION....NORTH
NAME: BALTO BELTWAY

PRIMARY R	URB-INTERSTATE	DIVIDED	FULL	0.00	MD 695 BALTO BELTWAY (BACK)	4	48J	92,050
				0.00	RP 9707 RAMP 7 FR IS 695 TO IS 97			
				0.00	RP 9704 RAMP 4 FR IS 97 TO IS 695			
				0.13	IS 97 NO NAME			143,450
				0.13	STRUC #2004			
				0.13	EXIT #4			
				0.31	RP 9706 RAMP 6 FR IS 695 TO IS 97			
				0.31	RP 9701 RAMP 1 FR IS 97 TO IS 695			
				0.31	STRUC #2135			
				0.44	RP 69502 RAMP 2 FR IS 695 TO MD 648 E			
				0.58	RP 9701 RAMP 1 FR IS 97 TO IS 695	6	72J	
				0.62	RP 69504 RAMP 4 FR MD 648 E TO IS 695			
				0.76	MD 648E BALTO ANNAPOLIS BLVD	7	84I	150,350
				0.76	STRUC #2057			
				0.76	EXIT #5			
				0.77	RP 9706 RAMP 6 FR IS 695 TO IS 97			
				0.77	RP 69501 RAMP 1 FR MD 648 E TO IS 695			
				0.85	RP 69506 RAMP 6 FR IS 695 TO MD 648 E			
				0.85	SPEED LIMIT 55 MPH			
				1.15	RP 69501 RAMP 1 FR MD 170 TO IS 695			
				1.20	RP 69503 RAMP 3 FR IS 695 TO MD 170			
				1.21	BEG BR			
				1.24	MD 170 CAMP MEADE RD			154,650

* A,B = UNIMPROVED; C = GRADED & DRAINED; D,E = SOIL, GRAVEL, STONE; F,G = LOW TYPE BITUMINOUS;
H,I = HIGH TYPE BITUMINOUS; J = CONCRETE; K = BRICK; L = BLOCK

STATE HIGHWAY ADMINISTRATION OF MARYLAND
HIGHWAY INFORMATION SERVICES DIVISION
DATA SUPPORT GROUP

STATE HIGHWAY LOCATION REFERENCE

ROUTE NUMBER.....IS 695 CONTINUED
INVENTORY DIRECTION....NORTH
NAME: BALTO BELTWAY

COUN TY-ANNE ARUNDEL
SHA DISTRICT.....5
DATE..12/31/99

SYSTEM	FUNCTIONAL CLASS	HWY TYPE	ACCESS CONTRL	MILEPOINT	MILEPOINT DESCRIPTION	MARKED LANES	SURFACE WIDTH/TYPE*	AADT
PRIMARY	R URB-INTERSTATE	DIVIDED	FULL	1.24	STRUC #2092	7	84I	154,650
				1.24	EXIT #6			
				1.28	R/R #B&A 845 059 A			
				1.29	END BR			
				1.33	RP 69508 RAMP 8 FR MD 170 TO IS 695	6	72I	
				1.41	RP 69506 RAMP 6 FR IS 695 TO MD 170			
				1.50	ATR STATION #0075 (CHART)			
				1.88	RP 69502 RAMP 2 FR IS 695 TO MD 295			
				1.88	RP 69504 RAMP 4 FR MD 295 TO IS 695			
				1.99	RP 69501 RAMP 1 FR MD 295 TO IS 695			
				2.02	RP 69503 RAMP 3 FR IS 695 TO MD 295			
				2.06	MD 295 BALTIMORE WASHINGTON PKWY			134,350
				2.06	STRUC #2003			
				2.06	STRUC #2099			
				2.06	EXIT #7			
				2.10	RP 69507 RAMP 7 FR IS 695 TO MD 295			
				2.12	RP 69505 RAMP 5 FR MD 295 TO IS 695			
				2.22	RP 69506 RAMP 6 FR IS 695 TO MD 295			
				2.22	RP 69508 RAMP 8 FR MD 295 TO IS 695			
				2.44	MD 168 NURSERY RD			
				2.44	STRUC #2002			
				2.44	EXIT #8			
				2.47	RP 69501 RAMP 1 FR IS 695 TO MD 969 A			
				2.58	RP 69507 RAMP 7 FR CO 17 TO IS 695			
				2.62	RP 69502 RAMP 2 FR MD 969 A TO IS 695			
				2.75	RP 69508 RAMP 8 FR IS 695 TO CO 17			
				2.75	VARIABLE MESSAGE SIGN #501			
				2.79	BEG BR			
				2.85	CO 17 HAMMONDS FERRY RD			136,450
				2.92	STRUC #2001 PATAPSCO RIVER			
				2.92	BALTIMORE CO/L			

ROUTE NUMBER.....MD 695
INVENTORY DIRECTION....NORTH
NAME: BALTO BELTWAY

PRIMARY	R URB-FRWY/EXPWY	DIVIDED	FULL	0.00	BALTO CITY LINE	4	48J	45,875
				0.00	STRUC #BCZ001 CURTIS CREEK			
				0.16	R/R #CSX 141 350 F			
				0.16	MD 710 EAST ORDNANCE RD			

* A,B = UNIMPROVED; C = GRADED & DRAINED; D,E = SOIL,GRAVEL,STONE; F,G = LOW TYPE BITUMINOUS;
H,I = HIGH TYPE BITUMINOUS; J = CONCRETE; K = BRICK; L = BLOCK

STATE HIGHWAY ADMINISTRATION OF MARYLAND
HIGHWAY INFORMATION SERVICES DIVISION
DATA SUPPORT GROUP

STATE HIGHWAY LOCATION REFERENCE

ROUTE NUMBER.....MD 695 CONTINUED
INVENTORY DIRECTION....NORTH
NAME: BALTO BELTWAY

COUNTY -ANNE ARUNDEL
SHA DIST RICT.....5
DATE.....12/31/99

SYSTEM	FUNCTIONAL CLASS	HWY TYPE	ACCESS CONTRL	MILEPOINT	MILEPOINT DESCRIPTION	MARKED LANES	SUR FACE WIDTH/TYPE*	AADT
PRIMARY	R	URB-FRWY/EXPWY	DIVIDED FULL	0.21	END BR	4	48J	45,875
				0.35	CROSS OVER			
				0.44	RP201004 RAMP 4 FR MD 10 TO MD 695			
				0.44	RP201002 RAMP 2 FR MD 695 TO RAMP 1			
				0.52	CROSS OVER			
				0.76	END TOLL MAINTENANCE			62,950
				0.76	BEGIN STATE MAINTENANCE			
				0.76	MD 10 ARUNDEL EXPWY			
				0.76	STRUC #AAZ010			
				0.76	EXIT #2			
				0.76	RP201001 RAMP 1 FR MD 10 TO MD 695			
				0.83	INTERSTATE MILE MARKER 1.0			
				0.91	RP201007 RAMP 7 FR MD 695 TO MD 10			
				0.93	MD 10 (SB/L)			
				0.93	STRUC #AAZ009			
				1.20	STRUC #2166 CABIN BRANCH	4	48I	
				1.29	RP201006 RAMP 6 FR MD 695 TO MD 10			
				1.49	RP201001 RAMP 1 FR MD 10 TO MD 695			
				1.63	RP269503 RAMP 3 FR MD 695 TO MD 711			
				1.67	MD 2 GOV RITCHIE HWY			92,050
				1.67	STRUC #2093			
				1.67	EXIT #3A			
				1.90	RP269508 RAMP 8 FR MD 2 TO MD 695			
				1.91	RP269505 RAMP 5 FR MD 2 TO MD 695			
				2.07	VARIABLE MESSAGE SIGN #509 (SB/L)			
				2.11	CROSS OVER			
				2.12	RP 89501 RAMP 1 FR IS 895 B TO MD 695			
				2.17	IS 895B HARBOR TUNNEL THRUWAY			
				2.17	STRUC #2121			
				2.17	EXIT #3B			
				2.29	RP 89506 RAMP 6 FR MD 695 TO IS 895 B			
				2.48	RP 9704 RAMP 4 FR IS 97 TO IS 695			
				2.48	RP 9707 RAMP 7 FR IS 695 TO IS 97			
				2.48	IS 695 BALTO BELTWAY (AHEAD)			
				2.48	EXIT #4			

* A,B = UNIMPROVED; C = GRADED & DRAINED; D,E = SOIL,GRAVEL,STONE; F,G = LOW TYPE BITUMINOUS;
H,I = HIGH TYPE BITUMINOUS; J = CONCRETE; K = BRICK; L = BLOCK

STATE HIGHWAY ADMINISTRATION OF MARYLAND
HIGHWAY INFORMATION SERVICES DIVISION
DATA SUPPORT GROUP

STATE HIGHWAY LOCATION REFERENCE

ROUTE NUMBER.....MD 710
INVENTORY DIRECTION....EAST
NAME: EAST ORDNANCE RD

COUNTY -ANNE ARUNDEL
SHA DISTRICT.....5
DATE.....12/31/99

SYSTEM	FUNCTIONAL CLASS	HWY TYPE	ACCESS CONTRL	MILEPOINT	MILEPOINT DESCRIPTION	MARKED LANES	SURFACE WIDTH/TYPE*	AADT
SECONDARY R	URB-MINOR ARTERIAL	DIVIDED	NONE	0.00 MD 2	GOV RITCHIE HWY	3	37I	23,825
				0.00 CO3866	WEST ORDNANCE RD (BACK)			
				0.08		4	50I	
				0.19	SPEED LIMIT 40 MPH			
				0.25 CO3941	ARUNDEL CORPORATION RD	4	48I	
				0.25 CO5483	CHESAPEAKE CENTER DR			
				0.33 RP201006	RAMP 6 FR MD 710 TO MD 10			
				0.35 RP201008	RAMP 8 FR MD 10 TO MD 710			
				0.43 RP201007	RAMP 7 FR MD 710 TO RAMP 6			
				0.48 RP201005	RAMP 5 FR MD 10 TO MD 710			
				0.51	STRUC #2113 FURNACE CREEK			
				0.54	SPEED LIMIT 45 MPH			
				0.56 MD 10	ARUNDEL EXPWY			36,975
				0.56	STRUC #2112			
				0.60 RP201003	RAMP 3 FR MD 710 TO MD 10			
				0.69 RP201001	RAMP 1 FR RAMP 4 TO MD 710			
				0.71 RP201004	RAMP 4 FR MD 10 TO MD 710			
				0.76 RP201002	RAMP 2 FR MD 710 TO MD 10			
				0.85	SPUR TO BAY MEADOW DR			
				0.87 CO3700	BAY MEADOW DR			16,025
				0.90	SPUR FR BAY MEADOW DR			
				0.92	STRUC #2114 FURNACE CREEK			
				1.10		3	48I	
		UNDIVIDED		1.22 CO4914	BLADES LA	2	26I	
				1.43	US ARMY RESERVE CENTER			
				1.58		3	38I	
				1.78		3	36I	
				1.96		2	40I	
				1.98 MD 695	BALTO BELTWAY			
				1.98	R/R #CSX 140 363 D			
				1.98	STRUC #BCZ001			
				1.99		4	62I	
				2.03	STAHL POINT RD			
		DIVIDED		2.10		4	60J	
				2.13	SPUR FR MD 173	2	40J	
				2.13	SPUR TO MD 173			
				2.16	MD 173 (PENNINGTON AVE)			
				2.16	BALTO CITY LINE			

* A,B = UNIMPROVED; C = GRADED & DRAINED; D,E = SOIL,GRAVEL,STONE; F,G = LOW TYPE BITUMINOUS;
H,I = HIGH TYPE BITUMINOUS; J = CONCRETE; K = BRICK; L = BLOCK

STATE HIGHWAY ADMINISTRATION OF MARYLAND
HIGHWAY INFORMATION SERVICES DIVISION
DATA SUPPORT GROUP

STATE HIGHWAY LOCATION REFERENCE

ROUTE NUMBER.....MD 711
INVENTORY DIRECTION....EAST
NAME: ARUNDEL CORP RD

COUNTY -ANNE ARUNDEL
SHA DISTRICT.....5
DATE.....12/31/99

SYSTEM	FUNCTIONAL CLASS	HWY TYPE	ACCESS CONTRL	MILEPOINT	MILEPOINT DESCRIPTION	MARKED LANES	SURFACE WIDTH/TYPE*	AADT
SECONDARY R	URB-LOCAL	DIVIDED	NONE	0.00 MD 2	GOV RITCHIE HWY	2	32I	1,599
				0.00 CO 316	SYCAMORE DR (BACK)			
				0.02	SPUR TO MD 2			
		UNDIVIDED		0.03		2	24I	
				0.05 RP269503	RAMP 3 FR MD 695 TO MD 711			
				0.10 CO4582	STERLING AVE			
				0.10 RP269506	RAMP 6 FR RAMP 3 TO MD 711			
				0.12	SPEED LIMIT 30 MPH			
				0.51 CO 315	ARUNDEL CORP RD			

ROUTE NUMBER.....MD 713
INVENTORY DIRECTION....NORTH
NAME: ROCKENBACH RD

SECONDARY R	URB-MINOR ARTERIAL	DIVIDED	NONE	0.00 GV 713	ROCKENBACH RD (BACK)	4	48I	11,525
				0.00	BEGIN STATE MAINTENANCE			
				0.38 OP4688	PLAZA ACCESS RD			
				0.47	SPUR TO MD 175			
				0.47	SPUR FR MD 175			
		UNDIVIDED		0.49 MD 175	ANNAPOLIS RD	4	53I	17,150
NAME: RIDGE RD				0.49				
				0.55		3	48I	
				0.59	SPEED LIMIT 45 MPH			
				0.61 OP4870	CHRISTIANA RD	2	22I	
				0.76 OP4871	GALESTOWN DR			
				0.97 CO3678	STONE CASTLE DR			
				0.97 CO4758	METACOMET RD			
				1.13	SPUR TO OP 305			
				1.19 CO4637	POMETACOM DR			
				1.24 OP 305	NO NAME			
				1.35 CO3730	BASTILLE PL			
				1.50 CO5122	RIDGEWOOD RD			
				1.50 CO 935	SEVERN RD			
				1.57	SPEED LIMIT 50 MPH			
				1.67 CO5178	WAYLENE DR			
				1.81 CO 937	WATTS AVE			
				1.87 OP5299	RIDGE FOREST WAY			
		DIVIDED		2.21		2	48I	
				2.27		4	48I	
				2.32	SPEED LIMIT 40 MPH			

* A,B = UNIMPROVED; C = GRADED & DRAINED; D,E = SOIL,GRAVEL,STONE; F,G = LOW TYPE BITUMINOUS;
H,I = HIGH TYPE BITUMINOUS; J = CONCRETE; K = BRICK; L = BLOCK

STATE HIGHWAY ADMINISTRATION OF MARYLAND
HIGHWAY INFORMATION SERVICES DIVISION
DATA SUPPORT GROUP

STATE HIGHWAY LOCATION REFERENCE

ROUTE NUMBER.....MD 713 CONTINUED
INVENTORY DIRECTION....NORTH
NAME: RIDGE RD

COUNTY -ANNE ARUNDEL
SHA DISTRICT.....5
DATE.....12/31/99

SYSTEM	FUNCTIONAL CLASS	HWY TYPE	ACCESS CONTRL	MILEPOINT	MILEPOINT DESCRIPTION	MARKED LANES	SURFACE WIDTH/TYPE*	AADT
SECONDARY R	URB-MINOR ARTERIAL	DIVIDED	NONE	2.35 MD 713A	CLARK RD	4	48I	17,150
				2.44 MD 713B	RIDGE CHAPEL RD			
				2.59 RP210004	RAMP 4 FR MD 713 TO RAMP 5			
				2.64 RP210005	RAMP 5 FR MD 713 TO MD 100			
				2.71 RP210006	RAMP 6 FR MD 100 TO MD 713			
				2.75 RP210003	RAMP 3 FR MD 100 TO MD 713			
				2.82 MD 100	NO NAME			16,725
				2.82	STRUC #2183			
				2.82	EXIT #10			
				2.86 RP210001	RAMP 1 FR MD 713 TO MD 100			
				2.86 RP210007	RAMP 7 FR MD 100 TO MD 713			
				2.89 RP210002	RAMP 2 FR RAMP 7 TO MD 713			
				2.89 RP210008	RAMP 8 FR MD 713 TO RAMP 1			
				3.01 MD 176	DORSEY RD			
				3.01 CO5769	RIDGE RD (AHEAD)			

ROUTE NUMBER.....MD 713A
INVENTORY DIRECTION....WEST
NAME: CLARK RD

SECONDARY R	URB-LOCAL	UNDIVIDED	NONE	0.00 MD 713	RIDGE RD	2	36I	2,890
				0.03		2	22I	
				0.05 CO 938	CLARK RD (AHEAD)			

ROUTE NUMBER.....MD 713B
INVENTORY DIRECTION....SOUTH
NAME: RIDGE CHAPEL RD

SECONDARY R	URB-LOCAL	UNDIVIDED	NONE	0.00 MD 713	RIDGE RD	2	24I	2,890
				0.03	SPEED LIMIT 35 MPH			
				0.06 MD 713C	TEAGUE RD			
				0.20 CO 931	RIDGE CHAPEL RD (AHEAD)			

* A,B = UNIMPROVED; C = GRADED & DRAINED; D,E = SOIL,GRAVEL,STONE; F,G = LOW TYPE BITUMINOUS;
H,I = HIGH TYPE BITUMINOUS; J = CONCRETE; K = BRICK; L = BLOCK

STATE HIGHWAY ADMINISTRATION OF MARYLAND
HIGHWAY INFORMATION SERVICES DIVISION
DATA SUPPORT GROUP

STATE HIGHWAY LOCATION REFERENCE

ROUTE NUMBER.....MD 713C
INVENTORY DIRECTION....NORTH
NAME: TEAGUE RD

COUNTY -ANNE ARUNDEL
SHA DISTRICT.....5
DATE.....12/31/99

SYSTEM	FUNCTIONAL CLASS	HWY TYPE	ACCESS CONTRL	MILEPOINT	MILEPOINT DESCRIPTION	MARKED LANES	SURFACE WIDTH/TYPE*	AADT
SECONDARY R	URB-LOCAL	UNDIVIDED	NONE	0.00 MD 713B	RIDGE CHAPEL RD	2	24I	2,890
				0.05 OP5427	RIDGE CHAPEL RD			
				0.06	SPEED LIMIT 30 MPH			
				0.07		2	22I	
				0.28	CUL DE SAC			

ROUTE NUMBER.....MD 713D
INVENTORY DIRECTION....NORTH
NAME: RIDGE RD

SECONDARY R	URB-LOCAL	UNDIVIDED	NONE	0.00	ROAD END	2	52I	2,890
				0.02 OP5428	RIDGE COMMONS BLVD	2	36I	
				0.08 OP 309	NO NAME			
				0.12		2	50I	
				0.15 MD 176	DORSEY RD			
				0.15 CO 582	RIDGE RD (AHEAD)			

ROUTE NUMBER.....MD 713E
INVENTORY DIRECTION....NORTH
NAME: RIDGE RD

SECONDARY R	URB-LOCAL	UNDIVIDED	NONE	0.16 CO 582	RIDGE RD (BACK)	4	50I	5,130
	URB-MINOR ARTERIAL			0.25 CO5769	RIDGE RD	2	24I	675
				0.25 CO4527	NEW RIDGE RD			
				0.33 CO 582	RIDGE RD (AHEAD)			

ROUTE NUMBER.....MD 723
INVENTORY DIRECTION....EAST
NAME: OLD JESSUP RD

SECONDARY R	URB-LOCAL	UNDIVIDED	NONE	0.00 MD 175	JESSUP RD	2	30I	299
				0.04	SPEED LIMIT 25 MPH			
				0.11 OP 316	NO NAME			
				0.15		2	38I	
				0.18	ROAD END			

* A,B = UNIMPROVED; C = GRADED & DRAINED; D,E = SOIL, GRAVEL, STONE; F,G = LOW TYPE BITUMINOUS;
H,I = HIGH TYPE BITUMINOUS; J = CONCRETE; K = BRICK; L = BLOCK

STATE HIGHWAY ADMINISTRATION OF MARYLAND
HIGHWAY INFORMATION SERVICES DIVISION
DATA SUPPORT GROUP

STATE HIGHWAY LOCATION REFERENCE

ROUTE NUMBER.....MD 732
INVENTORY DIRECTION....NORTH
NAME: GUILFORD RD

COUNTY -ANNE ARUNDEL
SHA DISTRICT.... 5
DATE.....12/31/99

SYSTEM	FUNCTIONAL CLASS	HWY TYPE	ACCESS CONTRL	MILEPOINT	MILEPOINT DESCRIPTION	MARKED LANES	SURFACE WIDTH/TYPE*	AADT
SECONDARY R	URB-LOCAL	DIVIDED	NONE	0.00	CO3975 HERCULES RD	3	48I	13,150
				0.00	CO5455 NATIONAL BUSINESS PKWY (BACK)			
		UNDIVIDED		0.03				
				0.06	SPUR FR RAMP 9			
				0.09	RP229509 RAMP 9 FR RAMP 8 TO MD 732			
				0.12		2	24I	
	URB-COLLECTOR			0.62	CO 957 BROCK BRIDGE RD			
				0.66	BEG BR			
				0.67	R/R #CSX 140 889 D			
				0.67	STRUC #13029			
				0.67	HOWARD CO/L			

ROUTE NUMBER.....MD 732R
INVENTORY DIRECTION....SOUTH
NAME: DORSEY RUN RD

SECONDARY R	URB-LOCAL	UNDIVIDED	NONE	0.00	CO4912 BROCK BRIDGE RD	2	24I	
				0.24	SPEED LIMIT 40 MPH			
				0.30		2	24J	
				0.31	CO4912 BROCK BRIDGE RD			
				0.32	STRUC #HO 191			
				0.32	HOWARD CO/L			

ROUTE NUMBER.....MD 762
INVENTORY DIRECTION....NORTH
NAME: ANDOVER RD

SECONDARY R	URB-MINOR ARTERIAL	UNDIVIDED	NONE	0.00	MD 162 AVIATION BLVD	3	48I	10,425
				0.04	CO 212 POPLAR AVE	2	24I	
				0.09	SPEED LIMIT 40 MPH			
				0.14	CO 203 LINWOOD AVE			
				0.21	CO 201 FORESTDALE AVE			
				0.27	CO 200 LAUREL AVE			
				0.33	CO 199 BROADVIEW BLVD			
				0.34	STRUC #2208 CABIN BRANCH			
				0.38	LIGHT RAIL			
				0.51	SPUR TO MD 170			
				0.53	MD 170 CAMP MEADE RD			

* A,B = UNIMPROVED; C = GRADED & DRAINED; D,E = SOIL,GRAVEL,STONE; F,G = LOW TYPE BITUMINOUS;
H,I = HIGH TYPE BITUMINOUS; J = CONCRETE; K = BRICK; L = BLOCK

STATE HIGHWAY ADMINISTRATION OF MARYLAND
HIGHWAY INFORMATION SERVICES DIVISION
DATA SUPPORT GROUP

STATE HIGHWAY LOCATION REFERENCE

ROUTE NUMBER.....MD 762 CONTINUED
INVENTORY DIRECTION....NORTH
NAME: ANDOVER RD

COUNTY-ANNE ARUNDEL
SHA DISTRICT.....5
DATE.....12/31/99

SYSTEM	FUNCTIONAL CLASS	HWY TYPE	ACCESS CONTRL	MILEPOINT	MILEPOINT DESCRIPTION	MARKED LANES	SURFACE WIDTH/TYPE*	AADT
SECONDARY R	URB-MINOR ARTERIAL	UNDIVIDED	NONE	0.53 CO 10	ANDOVER RD (AHEAD)	2	24I	10,425

ROUTE NUMBER.....MD 778
INVENTORY DIRECTION....NORTH
NAME: OLD SOLOMONS ISLAND RD

SECONDARY R	RUR-LOCAL	UNDIVIDED	NONE	0.00	CALVERT CO/L	2	20I	399
				0.08 CO5524	BELLA VISTA DR			
				0.93 CO3517	WALKE RD			
				1.00	SPEED LIMIT 30 MPH			
				1.16 MD 261	FRIENDSHIP RD			
				1.16 CO5201	FRIENDSHIP RD			
				1.16 CO5361	OLD SOLOMONS ISLAND RD (AHEAD)			

ROUTE NUMBER.....MD 778D
INVENTORY DIRECTION....NORTH
NAME: OLD SOLOMONS ISLAND RD

SECONDARY R	RUR-LOCAL	UNDIVIDED	NONE	0.00 MD 2	SOLOMONS ISLAND RD	2	12E	
				0.05		2	12F	
				0.12		2	18G	
				0.17 MD 2	SOLOMONS ISLAND RD			

ROUTE NUMBER.....MD 778E
INVENTORY DIRECTION....NORTH
NAME: OLD SOLOMONS ISLAND RD

SECONDARY R	RUR-LOCAL	UNDIVIDED	NONE	0.00	ROAD END	2	16G	
				0.02 MD 778Q	OLD SOLOMONS ISLAND RD	2	18G	
				0.24 MD 2	SOLOMONS ISLAND RD			

* A,B = UNIMPROVED; C = GRADED & DRAINED; D,E = SOIL,GRAVEL,STONE; F,G = LOW TYPE BITUMINOUS;
H,I = HIGH TYPE BITUMINOUS; J = CONCRETE; K = BRICK; L = BLOCK

STATE HIGHWAY ADMINISTRATION OF MARYLAND
HIGHWAY INFORMATION SERVICES DIVISION
DATA SUPPORT GROUP

STATE HIGHWAY LOCATION REFERENCE

ROUTE NUMBER.....MD 778F
INVENTORY DIRECTION...NORTH
NAME: OLD SOLOMONS ISLAND RD

COUNTY -ANNE ARUNDEL
SHA DISTRICT.....5
DATE.....12/31/99

SYSTEM	FUNCTIONAL CLASS	HWY TYPE	ACCESS CONTRL	MILEPOINT		MILEPOINT DESCRIPTION	MARKED LANES	SURFACE WIDTH/TYPE*	AADT
SECONDARY R	RUR-LOCAL	UNDIVIDED	NONE	0.00	MD 2	SOLOMONS ISLAND RD	2	20G	99
				0.03			2	18G	
				0.25		SPEED LIMIT 25 MPH	2	18H	
				0.46			2	24H	
				0.48	MD 2	SOLOMONS ISLAND RD			

ROUTE NUMBER.....MD 778G
INVENTORY DIRECTION...NORTH
NAME: OLD SOLOMONS ISLAND RD

SECONDARY R	RUR-LOCAL	UNDIVIDED	NONE	0.00	MD 2	SOLOMONS ISLAND RD	2	20F	
				0.03			2	14G	
				0.17			2	20E	
				0.20	MD 2	SOLOMONS ISLAND RD			

ROUTE NUMBER.....MD 778I
INVENTORY DIRECTION...NORTH
NAME: OLD SOLOMONS ISLAND RD

SECONDARY R	RUR-LOCAL	UNDIVIDED	NONE	0.00		ROAD END	2	10F	
				0.02			2	16F	
				0.08	CO3340	OWENSVILLE SUDLEY RD			

ROUTE NUMBER.....MD 778J
INVENTORY DIRECTION...NORTH
NAME: OLD SOLOMONS ISLAND RD

SECONDARY R	RUR-LOCAL	UNDIVIDED	NONE	0.00	MD 2	SOLOMONS ISLAND RD	2	18H	99
				0.04			2	16H	
				0.18			2	20 H	
				0.26			2	18H	
				0.73		SPUR TO & FR MD 2			
				0.78			2	16H	
				0.82		SPEED LIMIT 25 MPH			
				0.95		ROAD END			

* A,B = UNIMPROVED; C = GRADED & DRAINED; D,E = SOIL,GRAVEL,STONE; F,G = LOW TYPE BITUMINOUS;
H,I = HIGH TYPE BITUMINOUS; J = CONCRETE; K = BRICK; L = BLOCK

STATE HIGHWAY ADMINISTRATION OF MARYLAND
HIGHWAY INFORMATION SERVICES DIVISION
DATA SUPPORT GROUP

STATE HIGHWAY LOCATION REFERENCE

ROUTE NUMBER.....MD 778L
INVENTORY DIRECTION...NORTH
NAME: OLD SOLOMONS ISLAND RD

COUNTY-ANNE ARUNDEL
SHA DISTRICT.....5
DATE.....12/31/99

SYSTEM	FUNCTIONAL CLASS	HWY TYPE	ACCESS CONTRL	MILEPOINT	MILEPOINT DESCRIPTION	MARKED LANE S	SURFACE WIDTH/TYPE*	AADT
SECONDARY R	RUR-LOCAL	UNDIVIDED	NONE	0.00	ROAD END	2	8F	
				0.09	OP1176 PORTLAND MANOR FARM RD			

ROUTE NUMBER.....MD 778M
INVENTORY DIRECTION...NORTH
NAME: OLD SOLOMONS ISLAND RD

SECONDARY R	RUR-LOCAL	UNDIVIDED	NONE	0.00	ROAD END	2	10F	
				0.03		2	16E	
				0.05	MD 2 SOLOMONS ISLAND RD			

ROUTE NUMBER.....MD 778N
INVENTORY DIRECTION...NORTH
NAME: OLD SOLOMONS ISLAND RD

SECONDARY R	RUR-LOCAL	UNDIVIDED	NONE	0.00	MD 2AB NO NAME	2	16G	
				0.11	SPUR TO MD 2			
				0.16		1	14E	
				0.18	MD 2 SOLOMONS ISLAND RD			

ROUTE NUMBER.....MD 778Q
INVENTORY DIRECTION...EAST
NAME: OLD SOLOMONS ISLAND RD

SECONDARY R	RUR-LOCAL	UNDIVIDED	NONE	0.00	MD 778E OLD SOLOMONS ISLAND RD	2	16G	
				0.02	MD 2 SOLOMONS ISLAND RD			

ROUTE NUMBER.....MD 779
INVENTORY DIRECTION...EAST
NAME: OLD QUARTERFIELD RD

SECONDARY R	URB-LOCAL	UNDIVIDED	NONE	0.00	ROAD END	2	10 J	299
				0.06		2	22G	
				0.14		2	36H	

* A,B = UNIMPROVED; C = GRADED & DRAINED; D,E = SOIL, GRAVEL, STONE; F,G = LOW TYPE BITUMINOUS;
H,I = HIGH TYPE BITUMINOUS; J = CONCRETE; K = BRICK; L = BLOCK

STATE HIGHWAY ADMINISTRATION OF MARYLAND
HIGHWAY INFORMATION SERVICES DIVISION
DATA SUPPORT GROUP

STATE HIGHWAY LOCATION REFERENCE

ROUTE NUMBER.....MD 779 CONTINUED
INVENTORY DIRECTION....EAST
NAME: OLD QUARTERFIELD RD

COUNTY -ANNE ARUNDEL
SHA DISTRICT.....5
DATE.....12/31/99

SYSTEM	FUNCTIONAL CLASS	HWY TYPE	ACCESS CONTRL	MILEPOINT	MILEPOINT DESCRIPTION	MARKED LANES	SURFACE WIDTH/TYPE*	AADT
SECONDARY R	URB-LOCAL	UNDIVIDED	NONE	0.15 MD 174	QUARTERFIELD RD	2	36H	299

ROUTE NUMBER.....MD 783
INVENTORY DIRECTION....NORTH
NAME: RIVERVIEW AVE

SECONDARY R	URB-LOCAL	UNDIVIDED	NONE	0.00 MD 436	RIDGELY AVE	2	22I	399
				0.01 CO3267	OLD RIVERVIEW AVE			
				0.03	SPEED LIMIT 30 MPH			
				0.04	SPUR TO & FR OLD RIVERVIEW AVE			
				0.05 CO2791	WEEMS CREEK DR			
				0.12 CO2792	RIVERVIEW AVE			
				0.12	RIVERVIEW CT			
				0.23 CO5462	RIVERVIEW DR			

ROUTE NUMBER.....MD 784
INVENTORY DIRECTION....EAST
NAME: ACORN DR

SECONDARY R	URB-LOCAL	UNDIVIDED	NONE	0.00 MD 436	RIDGELY AVE	2	24I	399
				0.03	SPEED LIMIT 25 MPH			
				0.18 MD 785	ACORN DR			
NAME: PAFEL RD				0.18				
				0.21 OP 874	NO NAME			
				0.24	ROAD END			

ROUTE NUMBER.....MD 785
INVENTORY DIRECTION....NORTH
NAME: ACORN DR

SECONDARY R	URB-LOCAL	UNDIVIDED	NONE	0.00 MD 784	ACORN DR/PAFEL RD	2	32I	99
				0.04	SPEED LIMIT 25 MPH			
				0.06		2	26I	
				0.10		2	24I	
				0.14		2	20I	
				0.29	CUL DE SAC			

* A,B = UNIMPROVED; C = GRADED & DRAINED; D,E = SOIL,GRAVEL,STONE; F,G = LOW TYPE BITUMINOUS;
H,I = HIGH TYPE BITUMINOUS; J = CONCRETE; K = BRICK; L = BLOCK

STATE HIGHWAY ADMINISTRATION OF MARYLAND
HIGHWAY INFORMATION SERVICES DIVISION
DATA SUPPORT GROUP

STATE HIGHWAY LOCATION REFERENCE

ROUTE NUMBER.....MD 788A
INVENTORY DIRECTION....EAST
NAME: OLD FOREST DR

COUNTY-ANNE ARUNDEL
SHA DISTRICT.....5
DATE.....12/31/99

SYSTEM	FUNCTIONAL CLASS	HWY TYPE	ACCESS CONTRL	MILEPOINT	MILEPOINT DESCRIPTION	MARKED LANES	SURFACE WIDTH/TYPE*	AADT
SECONDARY R	URB-LOCAL	UNDIVIDED	NONE	0.00 MD 387	SPA RD	2	20I	199
U				0.01				
				0.02	IN CORP LMTS ANNAPOLIS			
				0.13		2	22I	
				0.17		2	35I	
				0.20 CO5464	FOREST DR			

ROUTE NUMBER.....MD 794
INVENTORY DIRECTION....NORTH
NAME: SOUTHERN MD BLVD

SECONDARY R	RUR-LOCAL	UNDIVIDED	NONE	0.00 MD 4	SOUTHERN MD BLVD	1	16I	499
				0.04		1	16H	
	RUR-MINOR ARTERIAL			0.34 MD 258	BAY FRONT RD	2	28I	
				0.35	SPUR FR MD 258			
				0.43 RP200402	RAMP 2 FR MD 794 TO MD 4	2	36I	
				0.45	SPUR TO RAMP 2			
				0.47 MD 796	NO NAME			
	RUR-LOCAL			0.50 MD 259	GREENOCK RD			
				0.58		2	22I	
				0.70	SPEED LIMIT 40 MPH			
				1.47 OP1169	NO NAME			
				1.92 CO3549	SANDS RD			
				1.99	STRUC #2067 GALLOWAY CREEK			
				2.20	SPUR TO MD 4			
		DIVIDED		2.38		2	24I	
		UNDIVIDED		2.50		3	34I	
				2.54	SPUR FR MD 4			
				2.55	SPEED LIMIT 30 MPH			
				2.56	SPUR FR MD 4			
				2.65		2	24I	
				2.72	SPUR TO MD 408			
				2.75 MD 408	MT ZION RD			

* A,B = UNIMPROVED; C = GRADED & DRAINED; D,E = SOIL,GRAVEL,STONE; F,G = LOW TYPE BITUMINOUS;
H,I = HIGH TYPE BITUMINOUS; J = CONCRETE; K = BRICK; L = BLOCK

STATE HIGHWAY ADMINISTRATION OF MARYLAND
HIGHWAY INFORMATION SERVICES DIVISION
DATA SUPPORT GROUP

STATE HIGHWAY LOCATION REFERENCE

ROUTE NUMBER.....MD 796
INVENTORY DIRECTION....EAST
NAME: NO NAME

COUNTY -ANNE ARUNDEL
SHA DISTRICT.....5
DATE.....12/31/99

SYSTEM	FUNCTIONAL CLASS	HWY TYPE	ACCESS CONTRL	MILEPOINT	MILEPOINT DESCRIPTION	MARKED LANES	SURFACE WIDTH/TYPE*	AADT
SECONDARY R	RUR-LOCAL	UNDIVIDED	NONE	0.00 MD 794	SOUTHERN MD BLVD	2	12G	
				0.02		2	10E	
				0.05	ROAD END			

ROUTE NUMBER.....MD 796A
INVENTORY DIRECTION....EAST
NAME: NO NAME

SECONDARY R	RUR-LOCAL	UNDIVIDED	NONE	0.00 MD 258	BAY FRONT RD	2	20G	99
				0.00 CO3536	MCKENDREE RD (BACK)			
				0.05		2	16G	
				0.29 MD 258	BAY FRONT RD			

ROUTE NUMBER.....MD 797
INVENTORY DIRECTION....EAST
NAME: STATE CIR

SECONDARY U	URB-LOCAL	UNDIVIDED	NONE	0.00 MU2000	MARYLAND AVE	1	24L	199
				0.00 MD 797	STATE CIR (BACK)			
				0.02 OP 963	NO NAME			
				0.04 MU2290	NORTH ST			
				0.11 MU2800	SCHOOL ST			
				0.18 MU1180	FRANCIS ST			
				0.20 MU 780	CORNHILL ST			
				0.22 MU 970	EAST ST			
				0.27 MU2000	MARYLAND AVE			
				0.27 MD 797	STATE CIR (AHEAD)			

ROUTE NUMBER.....MD 798
INVENTORY DIRECTION....NORTH
NAME: OLD GENERALS HWY

SECONDARY R	URB-COLLECTOR	UNDIVIDED	NONE	0.00 CO2752	OLD GENERALS HWY (BACK)	2	20I	399
				0.00 CO2753	SHERWOOD FOREST RD			
				0.01	SPEED LIMIT 30 MPH			
				0.19 CO1322	RIVER RD			

* A,B = UNIMPROVED; C = GRADED & DRAINED; D,E = SOIL,GRAVEL,STONE; F,G = LOW TYPE BITUMINOUS;
H,I = HIGH TYPE BITUMINOUS; J = CONCRETE; K = BRICK; L = BLOCK

STATE HIGHWAY ADMINISTRATION OF MARYLAND
HIGHWAY INFORMATION SERVICES DIVISION
DATA SUPPORT GROUP

STATE HIGHWAY LOCATION REFERENCE

ROUTE NUMBER.....MD 798 CONTINUED
INVENTORY DIRECTION...NORTH
NAME: OLD GENERALS HWY

COUNTY -ANNE ARUNDEL
SHA DISTRICT.....5
DATE.....12/31/99

SYSTEM	FUNCTIONAL CLASS	HWY TYPE	ACCESS CONTRL	MILEPOINT	MILEPOINT DESCRIPTION	MARKED LANES	SURFACE WIDTH/TYPE*	AADT
SECONDARY R	URB-COLLECTOR	UNDIVIDED	NONE	0.31		3	30I	399
				0.34	MD 178 GENERALS HWY			

ROUTE NUMBER.....IS 895
INVENTORY DIRECTION...NORTH
NAME: HARBOR TUNNEL THRUWAY

PRIMARY R	URB-INTERSTATE	DIVIDED	FULL	0.00	BALTIMORE CO/L	4	48J	26,175
				0.00	STRUC #BY059 PATAPSCO RIVER			
				0.00	TOLL MAINTENANCE			
				0.08		4	48I	
				0.15	IS 895B (SB/L)			
				0.15	STRUC #AAY060			
				0.15	EXIT #6			
				0.25	INTERSTATE MILE MARKER 6.0			
				0.33				44,575
				0.34	IS 895B HARBOR TUNNEL THRUWAY (NB/L)			
				0.58	IS 895B (SB/L)			
				0.59	SPEED LIMIT 50 MPH			
				0.80	BALTO CITY LINE			

ROUTE NUMBER.....IS 895A
INVENTORY DIRECTION...NORTH
NAME: HARBOR TUNNEL THRUWAY

SECONDARY R	URB-FRWY/EXPWY	DIVIDED	FULL	0.00	IS 97 NO NAME (BACK)	3	38I	13,375
				0.00	TOLL MAINTENANCE			
				0.03		2	26I	
				0.21	RP 89502 RAMP 2 FR IS 895 A TO RAMP 1	2	24I	
				0.36	IS 895B HARBOR TUNNEL THRUWAY			
				0.36	STRUC #AAY045			
				0.71	IS 895B HARBOR TUNNEL THRUWAY			
				0.71	EXIT #6A			

* A,B = UNIMPROVED; C = GRADED & DRAINED; D,E = SOIL,GRAVEL,STONE; F,G = LOW TYPE BITUMINOUS;
H,I = HIGH TYPE BITUMINOUS; J = CONCRETE; K = BRICK; L = BLOCK

STATE HIGHWAY ADMINISTRATION OF MARYLAND
HIGHWAY INFORMATION SERVICES DIVISION
DATA SUPPORT GROUP

STATE HIGHWAY LOCATION REFERENCE

ROUTE NUMBER.....IS 895B
INVENTORY DIRECTION...NORTH
NAME: HARBOR TUNNEL THRUWAY

COUNTY -ANNE ARUNDEL
SHA DISTRICT.....5
DATE.....12/31/99

SYSTEM	FUNCTIONAL CLASS	HWY TYPE	ACCESS CONTRL	MILEPOINT	MILEPOINT	DESCRIPTION	MARKED LANES	SURFACE WIDTH/TYPE*	AADT
SECONDARY R	URB-FRWY/EXPWY	DIVIDED	FULL	0.00	MD 2	GOV RITCHIE HWY	2	33I	20,875
				0.00		TOLL MAINTENANCE			
				0.00		EXIT #6B			
				0.03			2	28I	
				0.09		SPEED LIMIT 35 MPH			
				0.22			2	30I	
				0.25	MD 2	GOV RITCHIE HWY			
				0.25		STRUC #2118			
				0.26			2	48I	
				0.30		SPEED LIMIT 35 MPH			
				0.32			4	48I	
				0.42		STRUC #2120 CABIN BRANCH			
				0.54	RP 89506	RAMP 6 FR MD 695 TO IS 895 B			
				0.80	MD 695	BALTO BELTWAY			4,575
				0.80		STRUC #2121			
				0.80		EXIT #3B			
				0.85	RP 89501	RAMP 1 FR IS 895 B TO MD 695			
				0.96	RP 89502	RAMP 2 FR IS 895 A TO RAMP 1			
				0.98		SPEED LIMIT 50 MPH			
				0.99	IS 895A	HARBOR TUNNEL THRUWAY			
				0.99		STRUC #AAY045			
				0.99		EXIT #6A			
				1.21		IS 895A (SB/L)			
				1.31	IS 895A	HARBOR TUNNEL THRUWAY			20,275
				1.43	CO 164	HAMMONDS LA			
				1.43		STRUC #AAY049			
				2.18	MD 170	BELLE GROVE RD			
				2.18		STRUC #AAY056			
				2.36			2	48I	
				2.56			2	24I	
				2.67	IS 895	HARBOR TUNNEL THRUWAY			
				2.67		STRUC #AAY060 (SB/L)			
				2.67		EXIT #6			

ROUTE NUMBER.....MD 908A
INVENTORY DIRECTION...NORTH
NAME: BUSCHS FRONTAGE RD

SECONDARY R	URB-LOCAL	UNDIVIDED	NONE	0.00	US 50	BLUE STAR MEMORIAL HWY	1	14I	
				0.06			1	12I	

* A,B = UNIMPROVED; C = GRADED & DRAINED; D,E = SOIL,GRAVEL,STONE; F,G = LOW TYPE BITUMINOUS;
H,I = HIGH TYPE BITUMINOUS; J = CONCRETE; K = BRICK; L = BLOCK

STATE HIGHWAY ADMINISTRATION OF MARYLAND
HIGHWAY INFORMATION SERVICES DIVISION
DATA SUPPORT GROUP

STATE HIGHWAY LOCATION REFERENCE

ROUTE NUMBER.....MD 908A CONTINUED
INVENTORY DIRECTION...NORTH
NAME: BUSCHS FRONTAGE RD

COUNTY -ANNE ARUNDEL
SHA DISTRICT.....5
DATE.....12/31/99

SYSTEM	FUNCTIONAL CLASS	HWY TYPE	ACCESS CONTRL	MILEPOINT	MILEPOINT DESCRIPTION	MARKED LANES	SURFACE WIDTH/TYPE*	AADT
SECONDARY R	URB-LOCAL	UNDIVIDED	NONE	0.10	SPEED LIMIT 40 MPH	1	12I	
				0.11	OP5174 POINTLESS FOREST TRAIL	2	24I	
				0.39	RP105005 RAMP 5 FR MD 908 A TO US 50			
				0.40	SPUR TO RAMP 5			
				0.52	SPUR FR MD 179			
				0.55	MD 179 ST MARGARETS RD			
				0.55	MD 908C WHITEHALL RD (AHEAD)			

ROUTE NUMBER.....MD 908B
INVENTORY DIRECTION...EAST
NAME: EAST COLLEGE PKWY

SECONDARY R	URB-LOCAL	UNDIVIDED	NONE	0.00	MD 931R EAST COLLEGE PKWY	2	32I	
				0.12		2	28I	
				0.17	OP5233 STACEY LA			
				0.19		2	20I	
				0.34	CO4541 REVELL DOWNS DR			
				0.58	SPEED LIMIT 40 MPH			
				0.63	CO2493 BAY HEAD RD			
				1.09	CO2494 YORKTOWN RD			
				1.62		2	24I	
				1.65	CO2495 LOG INN RD			
				1.91	SPUR TO RAMP 8			
				1.92	RP105008 RAMP 8 FR MD 908 B TO RAMP 9			
				2.06	SPUR TO MD 908D			
				2.09	SR 12 OCEANIC DR			
				2.09	SR 13 SOUTH BEACH DR (AHEAD)			
				2.09	MD 908D OCEANIC DR			

ROUTE NUMBER.....MD 908C
INVENTORY DIRECTION...EAST
NAME: WHITEHALL RD

SECONDARY R	URB-LOCAL	UNDIVIDED	NONE	0.00	MD 179 ST MARGARETS RD	2	24I	
				0.00	MD 908A BUSCHS FRONTAGE RD (BACK)			
				0.03	SPEED LIMIT 40 MPH			
				0.23		2	22I	
				0.34		2	32I	

* A,B = UNIMPROVED; C = GRADED & DRAINED; D,E = SOIL,GRAVEL,STONE; F,G = LOW TYPE BITUMINOUS;
H,I = HIGH TYPE BITUMINOUS; J = CONCRETE; K = BRICK; L = BLOCK

STATE HIGHWAY ADMINISTRATION OF MARYLAND
HIGHWAY INFORMATION SERVICES DIVISION
DATA SUPPORT GROUP

STATE HIGHWAY LOCATION REFERENCE

ROUTE NUMBER.....MD 908C CONTINUED
INVENTORY DIRECTION....EAST
NAME: WHITEHALL RD

COUNTY -ANNE ARUNDEL
SHA DISTRICT.....5
DATE.....12/31/99

SYSTEM	FUNCTIONAL CLASS	HWY TYPE	ACCESS CONTRL	MILEPOINT	MILEPOINT DESCRIPTION	MARKED LANES	SURFACE WIDTH/TYPE*	AADT
SECONDARY R	URB-LOCAL	UNDIVIDED	NONE	0.46		2	22I	
				0.53		2	30I	
				0.66	RP105006 RAMP 6 FR US 50 TO MD 908 C			
				0.66	EXIT #30			
				0.67	RP105005 RAMP 5 FR RAMP 6 TO MD 908 C			
				0.68	RP105003 RAMP 3 FR MD 908 C TO RAMP 4			
				0.69	RP105004 RAMP 4 FR MD 908 C TO US 50			
				0.72	OP5234 CEDAR LANE FARM RD	2	26I	
				1.08		2	20I	
				1.28	JENKINS LA (PVT DR)			
				1.37	OP 754 RIDOUT LA			
				1.43		2	35I	
				1.61	CO2504 WHITEHALL RD	2	20I	
NAME: SKIDMORE DR				1.61				
				1.61	SPUR FR US 50			
				1.61	EXIT #31			
				1.65	SPEED LIMIT 30 MPH			
				1.75	CO2501 COLBERT RD			
				2.10	OP4237 COL-MAR LA			
				2.28	OP 750 CARRS RD			
				2.33		2	24I	
				2.41	MD 931Y HOLLY BEACH FARM RD			
				2.48	SPUR FR MD 908 D			
				2.50	MD 908D OCEANIC DR			
				2.52	OP4433 ENT TO WESTINGHOUSE (AHEAD)			
				2.52	SPUR TO MD 908 D			

ROUTE NUMBER.....MD 908D
INVENTORY DIRECTION....NORTH
NAME: OCEANIC DR

SECONDARY R	URB-LOCAL	UNDIVIDED	NONE	0.00	MD 908C SKIDMORE DR	2	24I	
				0.01	SPUR TO MD 908C			
				0.04	SPUR FR MD 908C	3	36I	
				0.07	RP105006 RAMP 6 FR US 50 TO MD 908 D			
				0.08	RP105004 RAMP 4 FR MD 908 D TO RAMP 5			
				0.13	RP105005 RAMP 5 FR MD 908 D TO US 50			
				0.13	BEG BR			
				0.17	US 50 BLUE STAR MEMORIAL HWY			
				0.17	STRUC #2111			

* A,B = UNIMPROVED; C = GRADED & DRAINED; D,E = SOIL, GRAVEL, STONE; F,G = LOW TYPE BITUMINOUS;
H,I = HIGH TYPE BITUMINOUS; J = CONCRETE; K = BRICK; L = BLOCK

STATE HIGHWAY ADMINISTRATION OF MARYLAND
HIGHWAY INFORMATION SERVICES DIVISION
DATA SUPPORT GROUP

STATE HIGHWAY LOCATION REFERENCE

ROUTE NUMBER.....MD 908D CONTINUED
INVENTORY DIRECTION....NORTH
NAME: OCEANIC DR

COUNTY -ANNE ARUNDEL
SHA DISTRICT.....5
DATE.....12/31/99

SYSTEM	FUNCTIONAL CLASS	HWY TYPE	ACCESS CONTRL	MILEPOINT	MILEPOINT DESCRIPTION	MARKED LANES	SURFACE WIDTH/TYPE*	AADT
SECONDARY R	URB-LOCAL	UNDIVIDED	NONE	0.17	EXIT #32	3	36I	
				0.21	END BR			
				0.22	RP105001 RAMP 1 FR MD 908 D TO RAMP 9			
				0.24	RP105007 RAMP 7 FR RAMP 9 TO MD 908 D			
				0.32	RP105002 RAMP 2 FR RAMP 7 TO MD 908 D			
				0.37	SPUR TO SR 13	2	24I	
				0.38	SPUR TO MD 908B			
				0.41	SR 12 OCEANIC DR (AHEAD)			
				0.41	MD 908B EAST COLLEGE PKWY			
				0.41	SR 13 SOUTH BEACH RD			

ROUTE NUMBER.....MD 909
INVENTORY DIRECTION....NORTH
NAME: MD 424 SERVICE RD

SECONDARY R	RUR-LOCAL	UNDIVIDED	NONE	0.00	MD 424 DAVIDSONVILLE RD	2	24I	
				0.00	CO2712 RUTLAND RD (BACK)			
				0.04		2	20I	
				0.21		2	18H	
				0.80	ROAD END			

ROUTE NUMBER.....MD 915
INVENTORY DIRECTION....NORTH
NAME: BALTO ANNAPOLIS BLVD

SECONDARY R	URB-LOCAL	UNDIVIDED	NONE	0.00	MD 648H WATERFORD RD	2	57I	599
				0.02		2	22H	
				0.47	MD 915H EMBER DR			

ROUTE NUMBER.....MD 915A
INVENTORY DIRECTION....NORTH
NAME: LONG HILL RD

SECONDARY R	URB-LOCAL	UNDIVIDED	NONE	0.00	ROAD END	2	22I	375
				0.13	SPEED LIMIT 30 MPH			
				0.80		2	35I	

* A,B = UNIMPROVED; C = GRADED & DRAINED; D,E = SOIL,GRAVEL,STONE; F,G = LOW TYPE BITUMINOUS;
H,I = HIGH TYPE BITUMINOUS; J = CONCRETE; K = BRICK; L = BLOCK

STATE HIGHWAY ADMINISTRATION OF MARYLAND
HIGHWAY INFORMATION SERVICES DIVISION
DATA SUPPORT GROUP

STATE HIGHWAY LOCATION REFERENCE

ROUTE NUMBER.....MD 915A CONTINUED
INVENTORY DIRECTION....NORTH
NAME: LONG HILL RD

COUNTY -ANNE ARUNDEL
SHA DISTRICT.....5
DATE.....12/31/99

SYSTEM	FUNCTIONAL CLASS	HWY TYPE	ACCESS CONTRL	MILEPOINT	MILEPOINT DESCRIPTION	MARKED LANES	SURFACE WIDTH/TYPE*	AADT
SECONDARY R	URB-LOCAL	UNDIVIDED	NONE	0.89 MD 177	MOUNTAIN RD	2	35I	375

ROUTE NUMBER.....MD 915D
INVENTORY DIRECTION....WEST
NAME: IRENE AVE

SECONDARY R	URB-LOCAL	UNDIVIDED	NONE	0.10 CO2091	HASTINGS LA	2	28I	
				0.10 CO2093	IRENE AVE (BACK)			
				0.13		2	25I	
				0.23 OP4868	ARCADIA RD			

ROUTE NUMBER.....MD 915H
INVENTORY DIRECTION....WEST
NAME: EMBER DR

SECONDARY R	URB-LOCAL	UNDIVIDED	NONE	0.00 MD 915	BALTO ANNAPOLIS BLVD	2	24I	
				0.47	ROAD END			

ROUTE NUMBER.....MD 917
INVENTORY DIRECTION....NORTH
NAME: MAX BLOB PARK RD

SECONDARY R	URB-LOCAL	UNDIVIDED	NONE	0.00 MD 175AA	MD 175 SPUR	2	22I	99
				0.02		2	32I	
				0.06		2	24I	
				0.09 OP 317	MAX BLOB PARK RD			

ROUTE NUMBER.....MD 931L
INVENTORY DIRECTION....SOUTH
NAME: HOLLY DR

SECONDARY R	URB-LOCAL	UNDIVIDED	NONE	0.00 MD 179	ST MARGARETS RD	2	26I	
				0.04		2	24I	
				0.07 OP 759	MEETINGHOUSE RD			

* A,B = UNIMPROVED; C = GRADED & DRAINED; D,E = SOIL,GRAVEL,STONE; F,G = LOW TYPE BITUMINOUS;
H,I = HIGH TYPE BITUMINOUS; J = CONCRETE; K = BRICK; L = BLOCK

STATE HIGHWAY ADMINISTRATION OF MARYLAND
HIGHWAY INFORMATION SERVICES DIVISION
DATA SUPPORT GROUP

STATE HIGHWAY LOCATION REFERENCE

ROUTE NUMBER.....MD 931L CONTINUED
INVENTORY DIRECTION....SOUTH
NAME: HOLLY DR

COUNTY-ANNE ARUNDEL
SHA DISTRICT.....5
DATE.....12/31/99

SYSTEM	FUNCTIONAL CLASS	HWY TYPE	ACCESS CONTRL	MILEPOINT	MILEPOINT DESCRIPTION	MARKED LANES	SURFACE WIDTH/TYPE*	AADT
SECONDARY R	URB-LOCAL	UNDIVIDED	NONE	0.11	CO2509 HOLLY DR	2	24I	

ROUTE NUMBER.....MD 931Q
INVENTORY DIRECTION....EAST
NAME: COLLEGE PKWY

SECONDARY R	URB-MINOR ARTERIAL	UNDIVIDED	NONE	4.59	CO2420 COLLEGE PKWY (BACK)	2	24I	11,040
				4.72		3	36I	
				4.81	SPUR TO MD 179			
				4.81	SPUR FR MD 179			
				4.82	MD 179 CAPE ST CLAIRE RD	2	24I	
				4.84	SPUR FR MD 179			
				4.94		2	44I	
				4.97	CO5467 OLD CAPE ST CLAIRE RD			
				4.97	MD 931R EAST COLLEGE PKWY			

ROUTE NUMBER.....MD 931R
INVENTORY DIRECTION....NORTH
NAME: EAST COLLEGE PKWY

SECONDARY R	URB-LOCAL	UNDIVIDED	NONE	0.00	MD 908B EAST COLLEGE PKWY	2	38I	
				0.03		3	38I	
				0.08		2	24I	
				0.15	MD 931Q COLLEGE PKWY			
				0.15	CO5467 OLD CAPE ST CLAIRE RD (AHEAD)			

ROUTE NUMBER.....MD 931U
INVENTORY DIRECTION....EAST
NAME: WOODLAND CIR

SECONDARY R	URB-LOCAL	UNDIVIDED	NONE	0.37	CO2487 WOODLAND CIR (BACK)	2	20I	
				0.38	MD 179 CAPE ST CLAIRE RD			

* A,B = UNIMPROVED; C = GRADED & DRAINED; D,E = SOIL, GRAVEL, STONE; F,G = LOW TYPE BITUMINOUS;
H,I = HIGH TYPE BITUMINOUS; J = CONCRETE; K = BRICK; L = BLOCK

STATE HIGHWAY ADMINISTRATION OF MARYLAND
HIGHWAY INFORMATION SERVICES DIVISION
DATA SUPPORT GROUP

STATE HIGHWAY LOCATION REFERENCE

ROUTE NUMBER.....MD 931Y
INVENTORY DIRECTION....SOUTH
NAME: HOLLYBEACH FARM RD

COUNTY-ANNE ARUNDEL
SHA DISTRICT.....5
DATE.....12/31/99

SYSTEM	FUNCTIONAL CLASS	HWY TYPE	ACCESS CONTRL	MILEPOINT	MILEPOINT DESCRIPTION	MARKED LANES	SURFACE WIDTH/TYPE*	AADT
SECONDARY R	URB-LOCAL	UNDIVIDED	NONE	0.00 MD 908C	SKIDMORE DR	2	14I	
				0.04 OP 748	HOLLYBEACH FARM RD (A HEAD)			

ROUTE NUMBER.....MD 969
INVENTORY DIRECTION....NORTH
NAME: ELEANOR DR

SECONDARY R	URB-LOCAL	UNDIVIDED	NONE	0.00 MD 168	NURSERY RD	1	10E	
				0.08	ROAD END			

ROUTE NUMBER.....MD 969A
INVENTORY DIRECTION....NORTH
NAME: FAIRVIEW AVE

SECONDARY R	URB-LOCAL	DIVIDED	NONE	0.00 MD 168	NURSERY RD	2	24I	1,799
				0.05 RP 69501	RAMP 1 FR IS 695 TO MD 969 A			
		UNDIVIDED		0.09 RP 69504	RAMP 4 FR RAMP 1 TO MD 969 A	2	42I	
				0.09 RP 69502	RAMP 2 FR MD 969 A TO IS 695			
				0.11 CO 116	FAIRVIEW AVE (AHEAD)			

ROUTE NUMBER.....MD 980A
INVENTORY DIRECTION....SOUTH
NAME: MD 4 SERVICE RD

SECONDARY R	RUR-LOCAL	DIVIDED	NONE	0.00 MD 4	SOUTHERN MARYLAND BLVD	2	24I	
				0.00 MD 408	MT ZION RD (BACK)			
				0.00	STRUC #2220			
				0.05 RP200406	RAMP 6 FR MD 4 TO MD 980 A			
				0.05 RP200404	RAMP 4 FR MD 980 A TO MD 4			
				0.11	SPEED LIMIT 30 MPH			
		UNDIVIDED		0.13				
				0.35		2	20I	
				0.68	SPUR FR MD 4	2	22I	
				1.07 MD 980E	PLUMMER LA			

* A,B = UNIMPROVED; C = GRADED & DRAINED; D,E = SOIL,GRAVEL,STONE; F,G = LOW TYPE BITUMINOUS;
H,I = HIGH TYPE BITUMINOUS; J = CONCRETE; K = BRICK; L = BLOCK

STATE HIGHWAY ADMINISTRATION OF MARYLAND
HIGHWAY INFORMATION SERVICES DIVISION
DATA SUPPORT GROUP

STATE HIGHWAY LOCATION REFERENCE

ROUTE NUMBER.....MD 980B
INVENTORY DIRECTION....SOUTH
NAME: MD 4 SERVICE RD

COUNTY -ANNE ARUNDEL
SHA DISTRICT.....5
DATE.....12/31/99

SYSTEM	FUNCTIONAL CLASS	HWY TYPE	ACCESS CONTRL	MILEPOINT	MILEPOINT DESCRIPTION	MARKED LANES	SURFACE WIDTH/TYPE*	AADT
SECONDARY R	RUR-LOCAL	UNDIVIDED	NONE	0.00	CO3547 WRIGHTON RD	2	26H	
				0.14		2	20G	
				0.64	SPUR TO MD 4			
				0.83	CO3543 UPPER PINDELL RD	2	18G	
				1.68	CO3541 LOWER PINDELL RD	2	20I	
				1.79		2	18I	
				1.93		2	16G	
				2.05	ROAD END			

ROUTE NUMBER.....MD 980C
INVENTORY DIRECTION....NORTH
NAME: FISHERS STATION RD

SECONDARY R	RUR-LOCAL	UNDIVIDED	NONE	0.00	CO3540 FISHERS STATION RD (BACK)	2	20G	99
				0.31	SPUR TO MD 4			
				0.47		1	16G	
				0.52	MD 4 SOUTHERN MARYLAND BLVD			

ROUTE NUMBER.....MD 980E
INVENTORY DIRECTION....SOUTH
NAME: PLUMMER LA

SECONDARY R	RUR-LOCAL	UNDIVIDED	NONE	0.00	MD 4 SOUTHERN MARYLAND BLVD	1	20I	
				0.04	SPUR TO MD 4	2	28I	
				0.05	MD 980A MD 4 SERVICE RD			
				0.07	SPEED LIMIT 40 MPH			
				0.13	CO3548 PLUMMER LA (AHEAD)			

ROUTE NUMBER.....MD 990
INVENTORY DIRECTION....NORTH
NAME: NO NAME

SECONDARY R	URB-LOCAL	UNDIVIDED	NONE	0.00	MD 177 MOUNTAIN RD	2	14I	
				0.01	ROAD END (GATE)			

* A,B = UNIMPROVED; C = GRADED & DRAINED; D,E = SOIL,GRAVEL,STONE; F,G = LOW TYPE BITUMINOUS;
H,I = HIGH TYPE BITUMINOUS; J = CONCRETE; K = BRICK; L = BLOCK

STATE HIGHWAY ADMINISTRATION OF MARYLAND
HIGHWAY INFORMATION SERVICES DIVISION
DATA SUPPORT GROUP

STATE HIGHWAY LOCATION REFERENCE

ROUTE NUMBER.....MD 995
INVENTORY DIRECTION....NORTH
NAME: AMTRAK WAY

COUNTY -ANNE ARUNDEL
SHA DISTRICT.....5
DATE.....12/31/99

SYSTEM	FUNCTIONAL CLASS	HWY TYPE	ACCESS CONTRL	MILEPOINT	MILEPOINT DESCRIPTION	MARKED LANES	SURFACE WIDTH/TYPE*	AADT
SECONDARY R	RUR-LOCAL	DIVIDED	NONE	0.00 MD 170	AVIATION BLVD	4	48I	499
				0.02	SPUR FR MD 170			
		UNDIVIDED		0.10		2	24I	
				0.17	SPEED LIMIT 35 MPH			
				0.45	SPEED LIMIT 20 MPH			
				0.50	ROAD END			

ROUTE NUMBER.....MD 997D
INVENTORY DIRECTION....NORTH
NAME: SERVICE RD

SECONDARY R	RUR-LOCAL	DIVIDED	NONE	0.00 CO5381	MORRIS TONGUE RD	2	26I	
				0.00 RP200302	RAMP 2 FR MD 3 TO MD 997 D			
				0.01	SPEED LIMIT 45 MPH			
		UNDIVIDED		0.10				
				0.20 CO5461	VETERANS HWY			
				0.24 IS 97	NO NAME			
				0.24	STRUC #2142			
				0.27 MD 3	ROBERT CRAIN HWY			
				0.27	STRUC #2143			
				0.29 CO5460	JABEZ RUN			

* A,B = UNIMPROVED; C = GRADED & DRAINED; D,E = SOIL,GRAVEL,STONE; F,G = LOW TYPE BITUMINOUS;
H,I = HIGH TYPE BITUMINOUS; J = CONCRETE; K = BRICK; L = BLOCK

