

1999

Calendar Year

HIGHWAY LOCATION REFERENCE

ALL INTERSECTIONS

Data as of December 31, 1999

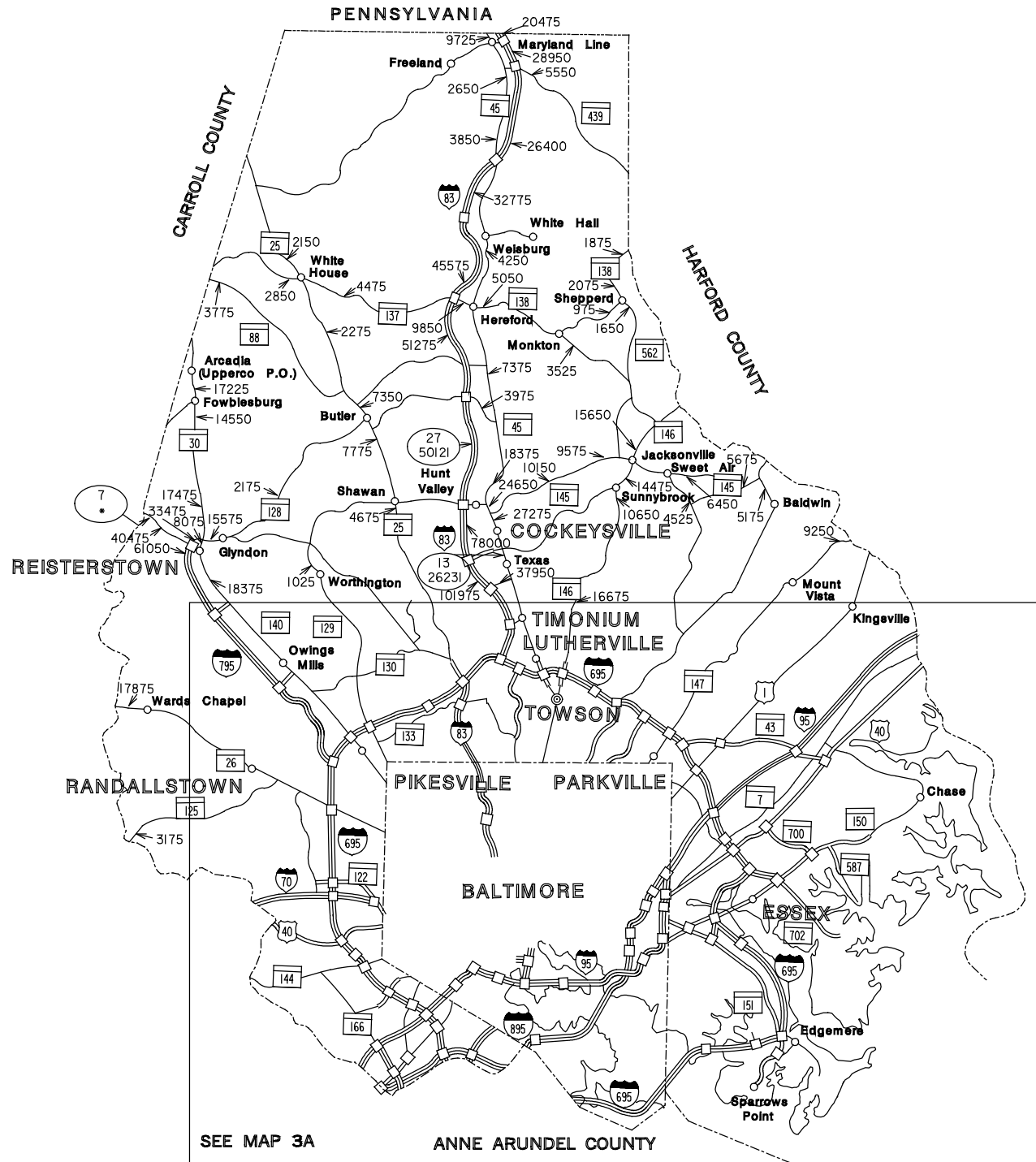
BALTIMORE

COUNTY







SHA DISTRICT #4


B





LEGEND

-  Multi Lane Divided Highway
Access Fully Controlled
-  Multi Lane Divided Highway
-  Undivided Highway
-  Local Highway
- Counter Stations**
-  Permanent Traffic Counter
Locations and Toll Facilities
- Traffic Count**
-  Permanent Traffic Counter
With No Data Available



**BALTIMORE COUNTY
TRAFFIC VOLUME MAP
1999**









ANNUAL AVERAGE DAILY TRAFFIC
PREPARED BY THE
Maryland Department of Transportation
STATE HIGHWAY ADMINISTRATION

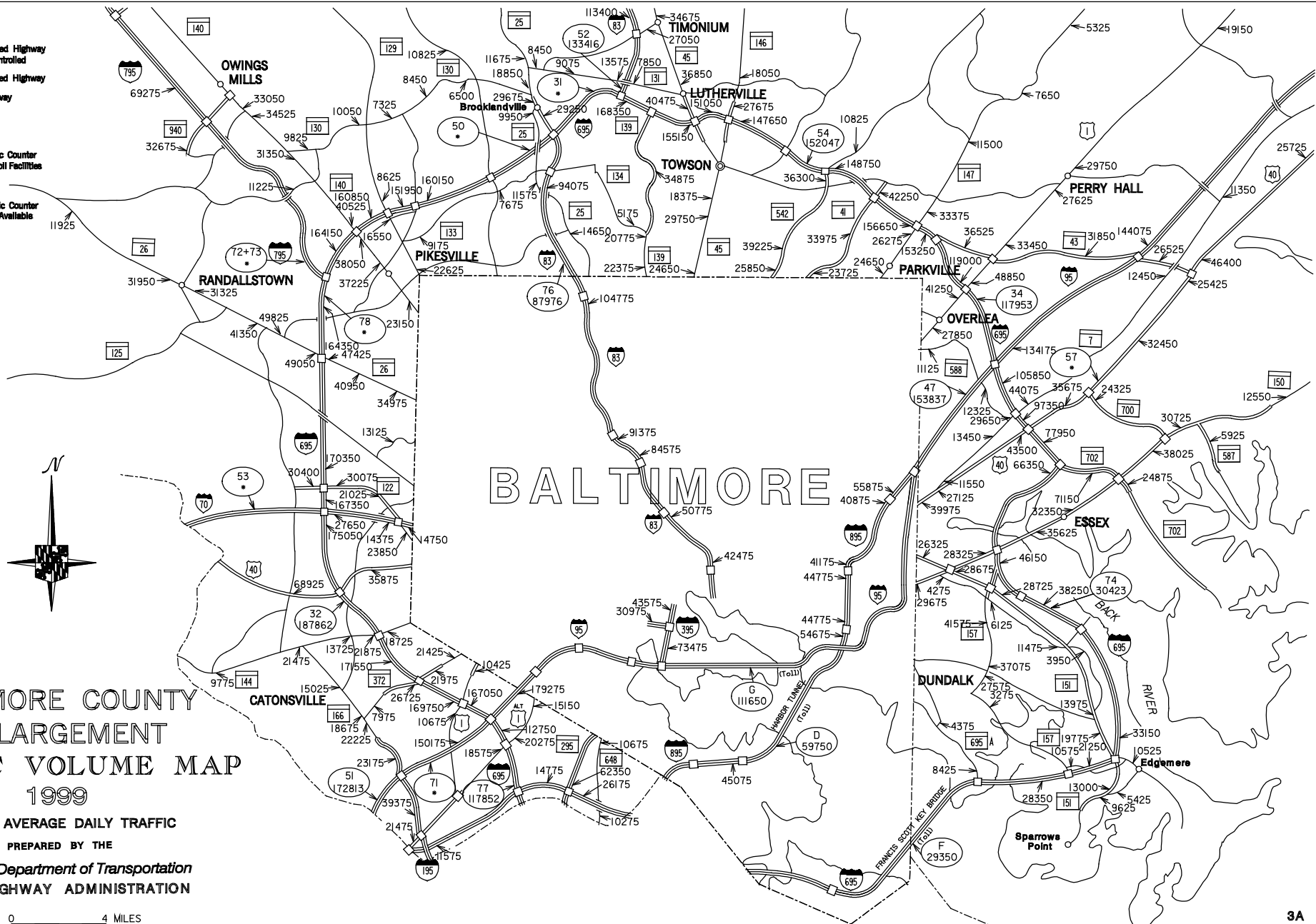


SEE MAP 3A

ANNE ARUNDEL COUNTY

LEGEND

-  Multi Lane Divided Highway
Access Fully Controlled
-  Multi Lane Divided Highway
Access Not Fully Controlled
-  Undivided Highway
-  Local Highway
- Counter Stations**
-  42
56329
- Traffic Count**
-  42
*
- Permanent Traffic Counter
Locations and Toll Facilities**
-  *
- Permanent Traffic Counter
With No Data Available**
-  *



**BALTIMORE COUNTY
ENLARGEMENT
TRAFFIC VOLUME MAP
1999**

ANNUAL AVERAGE DAILY TRAFFIC

PREPARED BY THE

**Maryland Department of Transportation
STATE HIGHWAY ADMINISTRATION**

0 4 MILES

ROUTE ALERT LIST

BALTIMORE COUNTY

- MD 139 - New roundabout at mp. 3.56
- MD 372 - New roundabout at mp. 0.54
- MD 695 - Re-alignment, dualization, milepoint changes, 8.41 to 14.04

MARYLAND STATE HIGHWAY ADMINISTRATION
HIGHWAY INFORMATION SERVICES DIVISION
STATE MAINTAINED HIGHWAYS ON THE NATIONAL HIGHWAY SYSTEM
AS OF DECEMBER 31, 1999

BALTIMORE COUNTY

ROUTE	BEGIN MILEPOINT	BEGIN DESCRIPTION	END MILEPOINT	END DESCRIPTION
US 1	17.00	IS 695 BALTO BELTWAY	26.52	HARFORD CO/L
MD 30	0.00	MD 140 WESTMINSTER PIKE/REISTERSTOWN RD	7.40	CARROLL CO/L
US 40	2.44	IS 695 BALTO BELTWAY	3.98	SOUTHWEST BALTO CITY LINE
IS 70	0.00	HOWARD CO/L	4.70	BALTO CITY LINE
IS 83	0.00	BALTO CITY LINE	27.80	PENNSYLVANIA ST/L
IS 95	0.00	HOWARD CO/L	26.47	HARFORD CO/L
MD 140	0.00	BALTO CITY LINE	12.47	CARROLL CO/L
IS 195	0.00	ANNE ARUNDEL CO/L	2.15	MD 166 METROPOLITAN BLVD (AHEAD)
MD 295	0.00	ANNE ARUNDEL CO/L	1.42	BALTO CITY LINE
IS 695	0.00	ANNE ARUNDEL CO/L	29.17	MD 695 BALTO BELTWAY
MD 695	0.00	IS 695 BALTO BELTWAY (BACK)	14.04	BALTO CITY LINE
MD 695 A	0.00	BALTO CITY LINE	1.93	RP 2695 1 RAMP 1 FR MD 695 TO MD 695 A
MD 695 B	0.00	MD 695 A BROENING HWY	0.10	CO 5237 DUNDALK AVE
IS 795	0.00	IS 695 BALTO BELTWAY	8.99	MD 140 WESTMINSTER PIKE
IS 895	0.00	HOWARD CO/L	4.61	ANNE ARUNDEL CO/L
MD 940	0.00	CO 6779 RED RUN BLVD	1.44	RP 2140 4 RAMP 4 FR MD 940 TO MD 140

STATE HIGHWAY ADMINISTRATION OF MARYLAND
HIGHWAY INFORMATION SERVICES DIVISION
DATA SUPPORT GROUP

STATE HIGHWAY LOCATION REFERENCE

ROUTE NUMBER.....US 1
INVENTORY DIRECTION....NORTH
NAME: WASHINGTON BLVD

COUNTY -BALTIMORE
SHA DISTRICT.....4
DATE.....12/31/99

SYSTEM	FUNCTIONAL CLASS	HWY TYPE	ACCESS CONTRL	MILEPOINT	MILEPOINT DESCRIPTION	MARKED LANES	SURFACE WIDTH/TYPE*	AADT
SECONDARY R	URB-OTHER PRIN ART	DIVIDED	NONE	0.00	HOWARD CO/L	4	48I	22,475
				0.00	STRUC #3010 PATAPSCO RIVER			
				0.05	IS 895 HARBOR TUNNEL THRUWAY			
				0.05	STRUC #HOY014			
				0.10	RP 89507 RAMP 7 FR IS 895 TO US 1			
				0.10	STRUC #HOY012			
				0.16	CO7109 SOUTH ST			
				0.22	RP 19508 RAMP 8 FR IS 195 TO US 1			
				0.23	RP 19506 RAMP 6 FR US 1 FR RAMP 7	4	54I	
				0.31	IS 195 METROPOLITAN BLVD			21,475
				0.31	STRUC #3342			
				0.31	EXIT #3			
				0.31	RP 19507 RAMP 7 FR US 1 TO IS 195			
				0.41	RP 19501 RAMP 1 FR IS 195 TO US 1			
				0.45	RP 19504 RAMP 4 FR RAMP 1 TO US 1			
				0.46	RP 19503 RAMP 3 FR US 1 TO RAMP 2			
				0.53	RP 19502 RAMP 2 FR US 1 TO IS 195			
		CTL		0.54				
		DIVIDED		0.60				
				0.64	ENT TO SEAGRAMS			
				0.73	SPEED LIMIT 40 MPH			
		UNDIVIDED		0.74		4	44I	
				0.83	STRUC #3008			
				0.85	CO3119 CLARK BLVD			
		DIVIDED		0.89	US 1AL WASHINGTON BLVD	4	64I	10,675
NAME: SOUTHWESTERN BLVD				0.89				
				0.96	SPEED LIMIT 50 MPH			
				1.14	US 1AL WASHINGTON BLVD			
				1.14	STRUC #3011			
		CTL		1.23		3	36I	
				1.24	STRUC #3007 HERBERT RUN			
				1.41		2	24I	
				1.74	MD8017 FRANCIS AVE			
				1.74	STRUC #B0487			
		DIVIDED		1.79		4	44I	
				1.82	SPUR FR TOM DAY BLVD			
				1.83	CO6101 TOM DAY BLVD			
				1.85	SPUR TO TOM DAY BLVD			
		CTL		1.96		4	48I	
				2.05	IS 95 NO NAME			
				2.05	STRUC #3261			

* A,B = UNIMPROVED; C = GRADED & DRAINED; D,E = SOIL, GRAVEL, STONE; F,G = LOW TYPE BITUMINOUS;
H,I = HIGH TYPE BITUMINOUS; J = CONCRETE; K = BRICK; L = BLOCK

STATE HIGHWAY ADMINISTRATION OF MARYLAND
HIGHWAY INFORMATION SERVICES DIVISION
DATA SUPPORT GROUP

STATE HIGHWAY LOCATION REFERENCE

ROUTE NUMBER.....US 1 CONTINUED
INVENTORY DIRECTION....NORTH
NAME: SOUTHWESTERN BLVD

COUNTY -BALTIMORE
SHA DISTRICT.....4
DATE.....12/31/99

SYSTEM	FUNCTIONAL CLASS	HWY TYPE	ACCESS CONTRL	MILEPOINT	MILEPOINT DESCRIPTION	MARKED LANES	SURFACE WIDTH/TYPE*	AADT
SECONDARY R	URB-OTHER PRIN ART	CTL	NONE	2.20	SPUR TO SELMA AVE	4	48I	10,675
				2.38	SULPHUR SPRING RD			
				2.38	STRUC #3005			
				2.45	SPUR TO LINDEN AVE			
				2.75	RP 69506 RAMP 6 FR IS 695 TO US 1			
				2.93	IS 695 BAL TO BELTWAY			10,425
				2.93	STRUC #3114			
				2.93	EXIT #12A			
				3.29	SPEED LIMIT 45 MPH			
				3.34	CO3013 KNECHT AVE			
				3.46	SPUR TO LEEDS AVE			
				3.56	SPUR TO LEEDS AVE			
		DIVIDED		3.65		4	64I	
				3.72	SOUTHWEST BALTO CITY LINE			
				3.72	END STATE MAINTENANCE			
				3.72	BEGIN BALTO CITY MAINTENANCE			
		UNDIVIDED		15.69	NORTHEAST BALTO CITY LINE	4	63I	27,850
NAME: BELAIR RD				15.69				
				15.69	END BALTO CITY MAINTENANCE			
				15.69	BEGIN STATE MAINTENANCE			
				15.69	CO4229 SPRUCE ST			
				15.69	MU1022 FLEETWOOD AVE (BALTO CITY)			
				15.72	CO4236 PRAGUE AVE			
				15.76	CO4234 MAPLE RD			
				15.76	CO4233 NORTHERN PKWY			
				15.77	SPEED LIMIT 35 MPH			
				15.83	CO4232 OVERLEA AVE	4	41I	
				15.83	CO4231 OVERLEA AVE			
				15.89	CO4237 WILLOW AVE			
				15.90	CO 4230 CHESLEY AVE			
				15.96	CO4238 MADELINE AVE			
				15.98	CO4228 WALNUT AVE			
				16.01	CO4227 MANOR AVE			
				16.04	CO4239 EAST ELM AVE			
				16.06	CO4226 WEST ELM AVE			
				16.12	CO4225 FULLER AVE			
				16.18	CO3481 TAYLOR AVE			41,250
				16.23	CO4223 VIRGINIA AVE			
				16.25	CO4248 FULLERTON AVE			
				16.32	CO4222 FULLERTON HEIGHTS AVE			
				16.39	CO4221 BELHAVEN DR			
				16.49	CO4219 DELIGHT AVE			

* A,B = UNIMPROVED; C = GRADED & DRAINED; D,E = SOIL,GRAVEL,STONE; F,G = LOW TYPE BITUMINOUS;
H,I = HIGH TYPE BITUMINOUS; J = CONCRETE; K = BRICK; L = BLOCK

STATE HIGHWAY ADMINISTRATION OF MARYLAND
HIGHWAY INFORMATION SERVICES DIVISION
DATA SUPPORT GROUP

STATE HIGHWAY LOCATION REFERENCE

ROUTE NUMBER.....US 1 CONTINUED
INVENTORY DIRECTION....NORTH
NAME: BELAIR RD

COUNTY-BALTIMORE
SHA DISTRICT.....4
DATE.....12/31/99

SYSTEM	FUNCTIONAL CLASS	HWY TYPE	ACCESS CONTRL	MILEPOINT	MILEPOINT DESCRIPTION	MARKED LANES	SURFACE WIDTH/T YPE*	AADT
SECONDARY R	URB-OTHER PRIN ART	UNDIVIDED	NONE	16.51	CO4250 HENRY AVE	4	41I	41,250
				16.56	CO4218 GLADE AVE			
				16.61	CO4252 THORNCLIFF RD			
		CTL		16.63		4	48I	
				16.66	CO4217 CARDWELL AVE			
		DIVIDED		16.73	CO4216 FOWLER AVE	4	44I	
				16.76	POES LA			
				16.77	STRUC #3004 STEMMERS RUN			
				16.83	SPEED LIMIT 40 MPH			
				16.84	CO4215 OVERTON AVE	4	48I	
				16.86	RP 69504 RAMP 4 FR US 1 TO IS 695			
				16.86	RP 69506 RAMP 6 FR IS 695 TO US 1			
				16.94	RP 69505 RAMP 5 FR US 1 TO IS 695			
				16.96	RP 69503 RAMP 3 FR IS 695 TO US 1			
				16.98	BEG BR			
				17.00	IS 695 BALTO BELTWAY			48,850
				17.00	STRUC #3175			
				17.00	EXIT #32			
				17.03	END BR			
				17.06	RP 69507 RAMP 7 FR IS 695 TO US 1			
				17.06	RP 69501 RAMP 1 FR US 1 TO IS 695			
				17.14	RP 69508 RAMP 8 FR US 1 TO IS 695			
				17.16	RP 69502 RAMP 2 FR IS 695 TO US 1			
				17.18	ALLEY			
				17.19	CO4207 FITCH AVE			
				17.22	CO4214 LINCOLN AVE	6	72I	
				17.41	CO4458 ROSSVILLE BLVD			
				17.46	CO4209 GRAPE HILL AVE			
		CTL		17.48	CO4210 KLEIN AVE			
				17.51	CO4208 MARTIN AVE			
		DIVIDED		17.65	CO7546 PUTTY HILL AVE			33,450
				17.65	CO4200 RIDGE RD			
				17.75				
				17.85	MD 43 WHITE MARSH BLVD	4	60I	
				17.85	STRUC #3344			
				17.90	OP6846 WHOLESALE DR	4	48I	
				17.95	RP204306 RAMP 6 FR MD 43 TO US 1			
				17.98	RP204305 RAMP 5 FR US 1 TO MD 43			
		UNDIVIDED		18.01				
				18.09	STRUC #3287 WHITE MARSH RUN			
				18.11	STILLMEADOW RD			
				18.17	OP 314 LOUISA AVE			

* A,B = UNIMPROVED; C = GRADED & DRAINED; D,E = SOIL, GRAVEL, STONE; F,G = LOW TYPE BITUMINOUS;
H,I = HIGH TYPE BITUMINOUS; J = CONCRETE; K = BRICK; L = BLOCK

STATE HIGHWAY ADMINISTRATION OF MARYLAND
HIGHWAY INFORMATION SERVICES DIVISION
DATA SUPPORT GROUP

STATE HIGHWAY LOCATION REFERENCE

ROUTE NUMBER.....US 1 CONTINUED
INVENTORY DIRECTION....NORTH
NAME: BELAIR RD

COUNTY-BALTIMORE
SHA DISTRICT.....4
DATE.....12/31/99

SYSTEM	FUNCTIONAL CLASS	HWY TYPE	ACCESS CONTRL	MILEPOINT	MILEPOINT DESCRIPTION	MARKED LANES	SURFACE WIDTH/TYPE*	AADT
SECONDARY R	URB-OTHER PRIN ART	UNDIVIDED	NONE	18.19	RP204304 RAMP 4 FR US 1 TO MD 43	4	48I	33,450
				18.24	CO6079 DUNFIELD RD			
				18.24	RP204309 RAMP 9 FR RAMP 3 TO US 1			
				18.27	RP204303 RAMP 3 FROM MD 43 TO US 1			
				18.33	CO4084 KLOSTERMAN AVE			
				18.46	OP 315 PLUMER AVE			
		CTL		18.56		4	40I	
				18.61	FORGE LA			
				18.72	CO4087 NECKER AVE			
				18.72	CO7254 RIDGELYS CHOICE DR			
				18.87	CO4083 SLATER AVE			
				18.92	CO4082 LINK AVE			
				19.03	SPUR FR SILVER SPRING RD			
		DIVIDED		19.05	CO4090 SILVER SPRING RD			27,625
		CTL		19.22	CO4081 RAAB AVE			
				19.31	CO4080 BLAKELY AVE			
				19.45	CO4079 VERDEL RD			
				19.50	CO6435 COTTINGTON RD			
				19.66	SPUR FR JOPPA RD			
				19.69	CO1400 JOPPA RD	4	48I	29,750
				19.69	CO4076 EBENEZER RD			
				19.76	CO4020 BROOKFIELD RD			
				19.82	CO4021 JOPPA RD			
				19.83	CO4019 INDIA AVE			
				19.91	CO7082 MINTE DR			
				19.93	OP4044 SMITH AVE			
				20.03	SPUR FR FARMSIDE DR			
				20.04	CO4042 SOTH AVE			
				20.04	CO7489 FARMSIDE DR			
				20.14	CO4047 PENN AVE			
				20.14	CO7486 CEDAR SIDE DR			
				20.29	CO4018 PINE HILL RD			
				20.32	CO4049 DARNALL RD			
				20.42	CO4017 PINEDALE DR			
				20.48	OP 327 HALBERT AVE			
				20.58	CO4013 WALTER AVE			
				20.73	CO4012 KLAUSMIER RD			
				20.79	CO4039 HORN AVE			
				20.91	CO4038 PERRY VIEW RD			
				20.93	OP6619 JULIET LA			
				21.01	CO4037 BAKER LA			
				21.01	CO4036 CHAPEL RD			

* A,B = UNIMPROVED; C = GRADED & DRAINED; D,E = SOIL, GRAVEL, STONE; F,G = LOW TYPE BITUMINOUS;
H,I = HIGH TYPE BITUMINOUS; J = CONCRETE; K = BRICK; L = BLOCK

STATE HIGHWAY ADMINISTRATION OF MARYLAND
HIGHWAY INFORMATION SERVICES DIVISION
DATA SUPPORT GROUP

STATE HIGHWAY LOCATION REFERENCE

ROUTE NUMBER.....US 1 CONTINUED
INVENTORY DIRECTION....NORTH
NAME: BELAIR RD

COUNTY -BALTIMORE
SHA DISTRICT.....4
DATE.....12/31/99

SYSTEM	FUNCTIONAL CLASS	HWY TYPE	ACCESS CONTRL	MILEPOINT	MILEPOINT	DESCRIPTION	MARKED LANES	SURFACE WIDTH/TYPE*	AADT
SECONDARY R	URB-OTHER PRIN ART	CTL	NONE	21.09	CO4001	GLEN PARK RD	4	48I	29,750
				21.26	CO3998	KAHLSTON RD	4	43I	
				21.32	CO3997	CLIFFVALE RD			
				21.41	CO3975	FORGE RD			
				21.50	CO3996	SCHROEDER AVE			
				21.80	CO3995	PERRY HALL RD			
		DIVIDED		22.10			4	48I	
				22.12	CO3988	MILLER RD			
	RUR-OTHER PRIN ART			22.46		STRUC #3003 BIG GUNPOWDER FALLS			
				22.61		SPEED LIMIT 50 MPH			
				23.15	CO3916	SHERADALE DR			
		UNDIVIDED		23.28			4	43I	
				23.37	CO3900	MT VISTA RD			19,150
				23.83		STRUC #03478X0 BROAD RUN			
				23.99	CO3917	CHERYL AVE			
				24.20		SPEED LIMIT 40 MPH			
				24.23	CO7772	LONGFIELD DR			
				24.28	CO3910	GOETTNER RD	4	46I	
				24.49	CO3918	JERUSALEM RD			
				24.54	OP 337	TEMPLE LA			
				24.58					17,150
				24.59	CO3927	BRADSHAW RD			
				24.59	CO3898	SUNSHINE AVE			
				25.06		SPEED LIMIT 50 MPH	4	43I	
				25.48		BIBLE WAY (PVT)			
				25.78	OP 336	GREMECY PARK RD			
				25.90	CO 304	NEW CUT RD			
				26.52		STRUC #3001 LITTLE GUNPOWDER FALLS			
				26.52		HARFORD CO/L			

ROUTE NUMBER.....US 1A1
INVENTORY DIRECTION....NORTH
NAME: WASHINGTON BLVD

SECONDARY R	URB-OTHER PRIN ART	DIVIDED	NONE	0.00	US 1	WASHINGTON BLVD/SOUTHWESTERN BLVD	4	48I	18,575
				0.04		US 1 (WB/L) SOUTHWESTERN BLVD			
				0.11		SPEED LIMIT 40 MPH			
		UNDIVIDED		0.13			4	50I	
				0.21		BEG BR			
				0.23	US 1	SOUTHWESTERN BLVD			

* A,B = UNIMPROVED; C = GRADED & DRAINED; D,E = SOIL, GRAVEL, STONE; F,G = LOW TYPE BITUMINOUS;
H,I = HIGH TYPE BITUMINOUS; J = CONCRETE; K = BRICK; L = BLOCK

STATE HIGHWAY ADMINISTRATION OF MARYLAND
HIGHWAY INFORMATION SERVICES DIVISION
DATA SUPPORT GROUP

STATE HIGHWAY LOCATION REFERENCE

ROUTE NUMBER.....US 1AL CONTINUED
INVENTORY DIRECTION....NORTH
NAME: WASHINGTON BLVD

COUNTY -BALTIMORE
SHA DISTRICT.....4
DATE.....12/31/99

SYSTEM	FUNCTIONAL CLASS	HWY TYPE	ACCESS CONTRL	MILEPOINT	MILEPOINT DESCRIPTION	MARKED LANES	SURFACE WIDTH/TYPE*	AADT
SECONDARY R	URB-OTHER PRIN ART	UNDIVIDED	NONE	0.27	STRUC #3011 HERBERT RUN	4	50I	18,575
				0.27	R/R #ATK 529 536 W			
				0.32	END BR			
				0.51	CO3142 MAYFIELD AVE			
				0.58	CO3147 WINANS AVE			
				0.63	SPUR TO HALETHORPE FARMS RD			
				0.65	CO3139 SELMA AVE			
				0.65	CO3140 HALETHORPE FARMS RD			
				0.66	SPUR FR HALETHORPE FARMS RD			
				0.72	CO3146 PARK AVE			
				0.73	CO3169 HALETHORPE AVE			
				0.78	CO3148 ARBUTUS AVE			
				0.84	CO3165 WOODSIDE AVE			
				0.90	CO3163 FAIRVIEW AVE			
				0.96	CO3161 SUMMIT AVE			
				0.99	CO3174 HANNAH AVE			
				1.16	CO3167 RIDGE AVE			
				1.16	CO3177 NORTHEAST AVE			
				1.19	CO3178 MONUMENTAL AVE			
				1.19	CO3186 OLD WASHINGTON BLVD			
		DIVIDED		1.36		4	48I	
				1.44		4	48J	
				1.52	CO3071 SULPHUR SPRING RD	4	58I	
				1.52	CO3186 OLD WASHINGTON BLVD			
				1.59	RP 69504 RAMP 4 FR US 1 AL TO IS 695	4	48I	
				1.63	RP 69505 RAMP 5 FR US 1 AL TO RAMP 4	5	58I	
				1.65	BEG BR			
				1.68	IS 695 BALTO BELTWAY			20,275
				1.68	STRUC #3112			
				1.68	EXIT #10			
				1.70	END BR			
				1.72	RP 69501 RAMP 1 FR US 1 AL TO IS 695			
				1.74	RP 69508 RAMP 8 FR US 1 AL TO RAMP 1			
				1.74	RP 69507 RAMP 7 FR RAMP 2 TO US 1 AL			
				1.75	RP 69502 RAMP 2 FR IS 695 TO US 1 AL			
				1.84		5	56I	
		UNDIVIDED		1.86	CO3190 VICTORY DR	4	44I	
				1.96	CO7580 COMMERCE DR			
				2.18	MD 993B NO NAME			
				2.18	ROBERT A YOUNG WAY			
				2.28	MD 993B NO NAME			
				2.32	SPUR TO LANSDOWNE RD			

* A,B = UNIMPROVED; C = GRADED & DRAINED; D,E = SOIL, GRAVEL, STONE; F,G = LOW TYPE BITUMINOUS;
H,I = HIGH TYPE BITUMINOUS; J = CONCRETE; K = BRICK; L = BLOCK

STATE HIGHWAY ADMINISTRATION OF MARYLAND
HIGHWAY INFORMATION SERVICES DIVISION
DATA SUPPORT GROUP

STATE HIGHWAY LOCATION REFERENCE

ROUTE NUMBER.....US 1A1 CONTINUED
INVENTORY DIRECTION....NORTH
NAME: WASHINGTON BLVD

COUNTY -BALTIMORE
SHA DISTRICT.....4
DATE.....12/31/99

SYSTEM	FUNCTIONAL CLASS	HWY TYPE	ACCESS CONTRL	MILEPOINT	MILEPOINT DESCRIPTION	MARKED LANES	SURFACE WIDTH/TYPE*	AADT
SECONDARY R	URB-OTHER PRIN ART	UNDIVIDED	NONE	2.34 CO3227	LANSDOWNE RD	4	44I	15,150
				2.53 CO3197	WILSON AVE			
				2.64 CO3196	RITTENHOUSE AVE			
		DIVIDED		2.68 MU1281	WASHINGTON BLVD (BALTO CITY)	4	50J	
NAME: CATON AVE				2.68				
				2.68 CO3200	HAMMONDS FERRY RD			
				2.70	BALTO CITY LINE			

ROUTE NUMBER.....MD 7
INVENTORY DIRECTION....EAST
NAME: PHILADELPHIA RD

SECONDARY R	URB-MINOR ARTERIAL	UNDIVIDED	NONE	0.00 US 40	PULASKI HWY	2	36I	11,550
				0.04 MD 7BA	OLD PHILADELPHIA RD	2	24I	
				0.08	SPEED LIMIT 30 MPH			
				0.24 CO5104	ROSEDALE HEIGHTS AVE			
				0.38 CO5105	LONGVIEW AVE			
				0.45 CO5101	BEATTY AVE			
				0.49 CO5100	SHIPHORST TERR			
				0.66 CO5082	HAMILTON AVE			
				0.66 CO5081	ROSEDALE AVE			
				0.84 CO5083	ROSEWICK AVE			
				0.85 OP 429	GRANSAY RD			
				0.89	STRUC #3017 REDHOUSE CREEK			
				0.95 CO9004	CHESACO AVE EXT			
				0.95 CO5069	CHESACO AVE			
				0.95 OP6435	CHESACO AVE			
				1.14 CO5044	SELLIER AVE			
				1.19 CO4423	SELING AVE			
				1.27 CO4435	DORIS AVE			
				1.34 CO4424	PINE GROVE RD			
				1.39 CO5037	KAHLER AVE			
				1.47 CO5035	NEIGHBORS AVE			
				1.58 CO4436	SPRING AVE			
				1.62 CO4438	HILLDALE RD			
				1.73 CO4440	DALTON AVE			
				1.80 CO4441	RUSTIC AVE			
				1.82 CO4442	EVERING AVE			
				1.93 CO4372	KENWOOD AVE			13,450
				1.97 CO4384	CHAPEL HILL RD			

* A,B = UNIMPROVED; C = GRADED & DRAINED; D,E = SOIL, GRAVEL, STONE; F,G = LOW TYPE BITUMINOUS;
H,I = HIGH TYPE BITUMINOUS; J = CONCRETE; K = BRICK; L = BLOCK

STATE HIGHWAY ADMINISTRATION OF MARYLAND
HIGHWAY INFORMATION SERVICES DIVISION
DATA SUPPORT GROUP

STATE HIGHWAY LOCATION REFERENCE

ROUTE NUMBER.....MD 7 CONTINUED
INVENTORY DIRECTION....EAST
NAME: PHILADELPHIA RD

COUNTY -BALTIMORE
SHA DISTRICT.....4
DATE.....12/31/99

SYSTEM	FUNCTIONAL CLASS	HWY TYPE	ACCESS CONTRL	MILEPOINT	MILEPOINT DESCRIPTION	MARKED LANES	SURFACE WIDTH/TYPE*	AADT
SECONDARY R	URB-MINOR ARTERIAL	UNDIVIDED	NONE	2.09	ENT TO ROSEDALE PARK	2	24I	13,450
		CTL		2.25	CO4453 GOLDEN RING RD	4	48I	29,650
				2.25	MD 588 GOLDEN RING RD			
				2.29	SPEED LIMIT 35 MPH			
				2.43	RP269508 RAMP 8 FR MD 695 TO MD 7			
				2.43	RP269506 RAMP 6 FR MD 7 TO MD 695			
				2.48	RP269505 RAMP 5 FR RAMP 8 TO MD 7			
				2.48	RP269507 RAMP 7 FR MD 7 TO RAMP 6			
				2.50	BEG BR			
				2.52	MD 695 BALTO BELTWAY			44,075
				2.52	STRUC #3190			
				2.52	EXIT #34			
				2.54	END BR			
				2.59	RP269501 RAMP 1 FR MD 695 TO MD 7			
		DIVIDED		2.61	SPUR TO GOLDEN RING MALL			
				2.63	RP269502 RAMP 2 FR MD 7 TO MD 695			
				2.63	RP269504 RAMP 4 FR RAMP 1 TO MD 7			
				2.63	ENT TO GOLDEN RING MALL			
				2.64	SPUR FR GOLDEN RING MALL			
				2.80	CO7269 FONTANA LA			
				2.90	SPUR TO ROSSVILLE BLVD			
				2.90	SPUR FR ROSSVILLE BLVD			
				2.90	STRUC #3016 STEMMERS RUN			
				2.93	CO4458 ROSSVILLE BLVD			12,450
				2.95	SPUR TO ROSSVILLE BLVD			
				2.95	SPUR FR ROSSVILLE BLVD			
		UNDIVIDED		3.00				
				3.06	CO4459 RIDGE RD			
				3.09		2	22I	
				3.29	CO4464 MAYFLOWER RD			
				3.74	CO4462 HOSPITAL DR			
				3.75	SPEED LIMIT 40 MPH			
				4.05	CO4463 LENNINGS LA			
				4.18	PALAMON DR			
				4.30	OP 366 WINDSOR WAY			
				4.37	OP6370 LITANY LA			
		CTL		4.47				
				4.58	CO4189 KING AVE			
				4.72	OP6475 BARON PL			
				4.72	CO4465 MIDDLE RIVER RD			
				4.89	OP6477 BARON PL			
				4.99	OP6479 KING HENRY CIR			

* A,B = UNIMPROVED; C = GRADED & DRAINED; D,E = SOIL, GRAVEL, STONE; F,G = LOW TYPE BITUMINOUS;
H,I = HIGH TYPE BITUMINOUS; J = CONCRETE; K = BRICK; L = BLOCK

STATE HIGHWAY ADMINISTRATION OF MARYLAND
HIGHWAY INFORMATION SERVICES DIVISION
DATA SUPPORT GROUP

STATE HIGHWAY LOCATION REFERENCE

ROUTE NUMBER.....MD 7 CONTINUED
INVENTORY DIRECTION....EAST
NAME: PHILADELPHIA RD

COUNTY -BALTIMORE
SHA DISTRICT.....4
DATE.....12/31/99

SYSTEM	FUNCTIONAL CLASS	HWY TYPE	ACCESS CONTRL	MILEPOINT	MILEPOINT DESCRIPTION	MARKED LANES	SURFACE WIDTH/TYPE*	AADT
SECONDARY R	URB-MINOR ARTERIAL	UNDIVIDED	NONE	5.03		2	22I	12,450
				5.07	OP 367 PHILCO RD			
				5.25	CO4188 RAVENWOOD RD			
				5.31	OP 369 NO NAME			
				5.34	CO4185 SPOTSWOOD RD			
				5.44	CO4183 MOHRS LA			
				5.49	CO4184 NOTTINGWOOD RD			
				5.58		2	65I	
		DIVIDED		5.71	OP6907 CAMPBELL BLVD	2	24I	
		UNDIVIDED		5.88		2	26I	
				5.95		2	22I	
				6.04	STRUC #3015 WHITE MARSH RUN			
				6.39		2	24I	
				6.43	MD 7J INDUSTRIAL PARK RD			
				6.59	BEG BR			
				6.62	MD 43 WHITE MARSH BLVD			
				6.62	STRUC #3218			
				6.64	END BR			
				6.66	RP204301 RAMP 1 FR MD 7 TO MD 43			
				6.74	RP204308 RAMP 8 FR MD 7 TO RAMP 1	2	22I	
				6.77	CO4094 SILVER SPRING RD			
				7.14	STRUC #3014 HONEYGO RUN			
				7.21	CO 4095 EBENEZER RD	2	24I	
				7.23	CO4033 COWENTON AVE			
				7.53	OP 348 QUARRY RD			
				7.65	JCB LA			
				7.87	CO4021 JOPPA RD			11,350
				8.18	OP 347 CULLUM AVE			
				8.32	13 MILE LA			
		CTL		8.63				
				8.66	OP6941 HOLTER RD			
				8.74	OP6975 APPERSON RD			
		UNDIVIDED		8.83				
				8.87	OP 345 NO NAME			
				8.98	OP 346 LOYD AVE			
				9.16	CO6112 NEW FORGE RD			
				9.37	CO3952 ALLENDER RD			
				9.40	CO3945 CARRINGTON DR			
				9.46	CO3941 RANELAGH RD			
				9.49	CO3964 BUSH ST			
				9.60	CO3963 FORGE RD			
				9.77	STRUC #3013 BIG GUNPOWDER FALLS			

* A,B = UNIMPROVED; C = GRADED & DRAINED; D,E = SOIL,GRAVEL,STONE; F,G = LOW TYPE BITUMINOUS;
H,I = HIGH TYPE BITUMINOUS; J = CONCRETE; K = BRICK; L = BLOCK

STATE HIGHWAY ADMINISTRATION OF MARYLAND
HIGHWAY INFORMATION SERVICES DIVISION
DATA SUPPORT GROUP

STATE HIGHWAY LOCATION REFERENCE

ROUTE NUMBER.....MD 7 CONTINUED
INVENTORY DIRECTION....EAST
NAME: PHILADELPHIA RD

COUNTY-BALTIMORE
SHA DISTRICT.....4
DATE.....12/31/99

SYSTEM	FUNCTIONAL CLASS	HWY TYPE	ACCESS CONTRL	MILEPOINT	MILEPOINT DESCRIPTION	MARKED LANES	SURFACE WIDTH/TYPE*	AADT
SECONDARY R	URB-MINOR ARTERIAL	UNDIVIDED	NONE	9.78		2	22I	11,350
				10.04	CO3940 RAPHEL RD			
				10.65	CO3939 JONES RD			
				10.66	CO3938 PFEFFERS RD			
				11.32	CO3927 BRADSHAW RD			6,650
				11.51	STRUC #3012 LITTLE GUNPOWDER FALLS			
				11.51	HARFORD CO/L			

ROUTE NUMBER.....MD 7BA
INVENTORY DIRECTION....NORTH
NAME: OLD PHILADELPHIA RD

SECONDARY R	URB-LOCAL	UNDIVIDED	NONE	0.00	MD 7 PHILADELPHIA RD (BACK)	2	20I	
				0.04	CO5113 SUMMIT AVE	2	24I	
				0.07		1	14I	
				0.10	CO5117 ROLLINGSIDE AVE			
				0.13		1	16I	
				0.18	US 40 PULASKI HWY			
				0.18	CO5118 O'DELL AVE			

ROUTE NUMBER.....MD 7J
INVENTORY DIRECTION....EAST
NAME: INDUSTRIAL PARK RD

SECONDARY R	URB-LOCAL	UNDIVIDED	NONE	0.00	MD 7 PHILADELPHIA RD	2	24I	
				0.12	RP204303 RAMP 3 FR MD 43 TO MD 7 J			
				0.14	RP204306 RAMP 6 FR RAMP 3 TO MD 7 J			
				0.14	OP6912 INDUSTRIAL PARK RD (AHEAD)			

ROUTE NUMBER.....MD 25
INVENTORY DIRECTION....NORTH
NAME: FALLS RD

SECONDARY R	URB-MINOR ARTERIAL	UNDIVIDED	NONE	0.00	BALTO CITY LINE	2	29I	14,650
				0.03	CO1461 FAIRFIELD AVE	2	28I	
				0.08	CO1460 LAKE AVE	2	44I	

* A,B = UNIMPROVED; C = GRADED & DRAINED; D,E = SOIL, GRAVEL, STONE; F,G = LOW TYPE BITUMINOUS;
H,I = HIGH TYPE BITUMINOUS; J = CONCRETE; K = BRICK; L = BLOCK

STATE HIGHWAY ADMINISTRATION OF MARYLAND
HIGHWAY INFORMATION SERVICES DIVISION
DATA SUPPORT GROUP

STATE HIGHWAY LOCATION REFERENCE

ROUTE NUMBER.....MD 25 CONTINUED
INVENTORY DIRECTION....NORTH
NAME: FALLS RD

COUNTY -BALTIMORE
SHA DISTRICT.....4
DATE.....12/31/99

SYSTEM	FUNCTIONAL CLASS	HWY TYPE	ACCESS CONTRL	MILEPOINT	MILEPOINT DESCRIPTION	MARKED LANES	SURFACE WIDTH/TYPE*	AADT
SECONDARY R	URB-MINOR ARTERIAL	UNDIVIDED	NONE	0.09	SPEED LIMIT 30 MPH	2	44I	14,650
				0.14 MD 746A	OLD FALLS RD	2	27I	
				0.18	BEG BR			
				0.25	STRUC #3029 JONES FALLS			
				0.31	END BR			
				0.35 CO7116	OLD FALLS RD	2	24I	
				0.38	SPEED LIMIT 40 MP H			
				0.45 CO1462	HOLLINS AVE			
				0.70 CO1467	GARDMAN AVE			
				0.84 CO1468	WALNUT AVE			
				0.84 CO1469	COPPERHILL RD			
				0.92 CO5891	RACQUET RD			
				0.97 CO1470	CLARKVIEW RD			
				0.99 OP6413	BARE HILLS RD			
				1.03 OP 113	SHOEMAKER RD			
				1.13 CO1496	OLD PIMLICO RD			11,575
				1.25	COPPERMINE TERR			
				1.88	STRUC #3028 JONES FALLS			
				2.08 IS 83	JONES FALLS EXPWY			
				2.08	STRUC #3051			
				2.20		2	30I	
				2.22	STRUC #3027 JONES FALLS			
				2.26	SPUR TO RUXTON RD			
				2.28 MD 133	OLD COURT RD	2	24I	9,950
				2.28 CO1474	RUXTON RD			
				2.69 CO1473	BRIGHTFIELD RD			
				2.72		2	30I	
				2.79	BEG BR			
				2.82 IS 695	BALTO BELTWAY			
				2.82	STRUC #3151			
				2.85	END BR			
				2.86 CO7441	HILLSTEAD DR			
				3.05 CO1660	HILLSIDE RD			
				3.25		2	24I	
				3.28	STRUC #3026 JONES FALLS			
				3.39	SPUR TO MD 25A			
				3.57		2	34I	
				3.60	SPUR FR MD 25			
		DIVIDED	PART	3.61 CO7032	JOPPA RD	4	48I	29,675
				3.61 MD 25A	JONES FALLS EXPWY			
				3.63	SPUR FR JOPPA RD			
				3.63	SPUR TO MD 25			

* A,B = UNIMPROVED; C = GRADED & DRAINED; D,E = SOIL,GRAVEL,STONE; F,G = LOW TYPE BITUMINOUS;
H,I = HIGH TYPE BITUMINOUS; J = CONCRETE; K = BRICK; L = BLOCK

STATE HIGHWAY ADMINISTRATION OF MARYLAND
HIGHWAY INFORMATION SERVICES DIVISION
DATA SUPPORT GROUP

STATE HIGHWAY LOCATION REFERENCE

ROUTE NUMBER.....MD 25 CONTINUED
INVENTORY DIRECTION....NORTH
NAME: FALLS RD

COUNTY -BALTIMORE
SHA DISTRICT.....4
DATE.....12/31/99

SYSTEM	FUNCTIONAL CLASS	HWY TYPE	ACCESS CONTRL	MILEPOINT	MILEPOINT DESCRIPTION	MARKED LANES	SURFACE WIDTH/TYPE*	AADT
SECONDARY R	URB-MINOR ARTERIAL	DIVIDED	PART	3.71	STRUC #3025 DEEP RUN	4	48I	29,675
				3.74	SPUR FR MD 130			
			NONE	3.76	MD 130 GREENSPRING VALLEY RD	4	44I	18,850
				3.76	STATION DR			
				3.78	SPUR TO MD 130			
				3.83		3	35I	
		UNDIVIDED		3.88		2	2 4I	
				4.06		2	40I	
				4.14	SPUR TO MD 131			
				4.16	MD 131 SEMINARY AVE	2	36I	11,675
				4.21		2	22I	
	RUR-MAJOR COLLECTOR			4.56	OP 115 WOODWARD LA			
				4.77	CO6407 BROOKSTONE CT			
				4.97	CO 760 BROOKLANDWOOD RD			
				5.02	CO6618 TREMBLANT CT			
				5.04	ENT MARYVALE PREP SCHOOL			
				5.10	OP 116 SATERS LA			
				5.22	CO6702 SOMERSET PL			
				5.38	CO6701 OLD LYME RD			
				5.65	CO 761 FALLSCROFT WAY			
				5.80	CO 762 CHESTNUT RIDGE DR	2	36I	
				5.94	CO 773 PADONIA RD	2	22I	4,675
				5.94	CO 756 BROADWAY RD			
				6.40	OP 117 NO NAME			
				6.45	CO 765 GREENWAY RD			
				6.60	SPEED LIMIT 25 MPH			
				6.63	OP6543 RISES CT			
				6.67	STRUC #3024 BEAVERDAM RUN			
				7.07	CO 763 HICKORY HILL RD			
				7.12	CO5967 APPECROFT LA			
				7.29	SPEED LIMIT 40 MPH			
				7.31	CO6908 HEATHER HILL LA			
				7.44	CO7451 DEEP RUN CT			
				7.68	CO7481 IVY BROOK FARM CT			
				7.75	OP 118 BEAVERBROOK LA			
				7.76	CO 433 IVY HILL RD			
				8.02	CO7288 SPRINGHILL FARM CT			
				8.22	CO6414 DELLWOOD CT			
				8.22	CO7289 FORWOOD CT			
				8.25		2	24I	
				8.43	CO 435 RIDGE RD			
				8.74	CO6148 SHAWAN VALLEY LA			

* A,B = UNIMPROVED; C = GRADED & DRAINED; D,E = SOIL,GRAVEL,STONE; F,G = LOW TYPE BITUMINOUS;
H,I = HIGH TYPE BITUMINOUS; J = CONCRETE; K = BRICK; L = BLOCK

STATE HIGHWAY ADMINISTRATION OF MARYLAND
HIGHWAY INFORMATION SERVICES DIVISION
DATA SUPPORT GROUP

STATE HIGHWAY LOCATION REFERENCE

ROUTE NUMBER.....MD 25 CONTINUED
INVENTORY DIRECTION....NORTH
NAME: FALLS RD

COUNTY -BALTIMORE
SHA DISTRICT.....4
DATE.....12/31/99

SYSTEM	FUNCTIONAL CLASS	HWY TYPE	ACCESS CONTRL	MILEPOINT	MILEPOINT	DESCRIPTION	MARKED LANES	SURFACE WIDTH/TYPE*	AADT
SECONDARY R	RUR-MAJOR COLLECTOR	UNDIVIDED	NONE	9.00	CO6247	JONATHANS CT	2	24I	4,675
				9.29	OP6729	NO NAME			
				9.53	CO 437	KNOX AVE			
				9.80	CO 441	TUFTON AVE			7,775
				9.80	CO 438	SHAWAN RD			
				10.46	CO 191	GEIST RD			
				11.28		PINE HILL FARMS LA			
				11.30	CO 192	MILLER RD			
				11.75	CO 193	GADD RD			
				12.27		STRUC #3023 WESTERN RUN			
				12.38		SPEED LIMIT 35 MPH	2	22I	
				12.63		SPUR TO WESTERN RUN RD			
				12.66	CO 195	WESTERN RUN RD			
				12.79	MD 128	BUTLER RD			7,350
				13.44		STRUC #3022 BLACKROCK RUN			
				13.48	CO6769	STRINGTOWN RD			
				13.58		SPEED LIMIT 40 MPH			
				13.99	MD 88	BLACKROCK RD			
				14.65	OP 25	NO NAME			
				15.43	CO 153	BENSON MILL RD			
				15.73		STRUC #X03344 BLACKROCK RUN			
				16.08	CO 157	MT ZION RD			2,275
				16.45	CO 155	GORSUCH MILL RD			
				16.78		STRUC #3020 BLACKROCK RUN			
				17.91	CO 164	RIDGE RD			
				18.24	MD 137	MT CARMEL RD			2,150
				19.60		STRUC #3019 GEORGES RUN			
				19.70	CO 3	GUNPOWDER RD			
				20.49	CO 10	BRICK STORE RD			
				21.83	CO 23	BECKLEYSVILLE RD			
				21.83	CO 12	FALLS RD (AHEAD)			

ROUTE NUMBER.....MD 25A
INVENTORY DIRECTION....NORTH
NAME: JONES FALLS EXPWY

SECONDARY R	URB-FRWY/EXPWY	DIVIDED	FULL	0.00	IS 695	BALTO BELTWAY	4	48I	29,250
				0.00	IS 83	JONES FALLS EXPWY (BACK)			
				0.00		STRUC #3154			
				0.00		EXIT #13			

* A,B = UNIMPROVED; C = GRADED & DRAINED; D,E = SOIL, GRAVEL, STONE; F,G = LOW TYPE BITUMINOUS;
H,I = HIGH TYPE BITUMINOUS; J = CONCRETE; K = BRICK; L = BLOCK

STATE HIGHWAY ADMINISTRATION OF MARYLAND
HIGHWAY INFORMATION SERVICES DIVISION
DATA SUPPORT GROUP

STATE HIGHWAY LOCATION REFERENCE

ROUTE NUMBER.....MD 25A CONTINUED
INVENTORY DIRECTION....NORTH
NAME: JONES FALLS EXPWY

COUNTY -BALTIMORE
SHA DISTRICT.....4
DATE.....12/31/99

SYSTEM	FUNCTIONAL CLASS	HWY TYPE	ACCESS CONTRL	MILEPOINT	MILEPOINT DESCRIPTION	MARKED LANES	SURFACE WIDTH/TYPE*	AADT
SECONDARY R	URB-FRWY/EXPWY	DIVIDED	FULL	0.06 RP 8301	RAMP 1 FR MD 25A TO IS 695	4	48I	29,250
				0.09 RP 8308	RAMP 8 FR MD 25 A TO IS 695			
				0.11 RP 8307	RAMP 7 FR IS 83 TO IS 83			
				0.11	STRUC #3155			
				0.27 RP 8302	RAMP 2 FR RAMP 7 MD 25A			
				0.37	SPUR FR MD 25			
				0.55	SPUR TO JOPPA RD			
				0.58 MD 25	FALLS RD			
				0.58 CO7032	JOPPA RD			

ROUTE NUMBER.....MD 26
INVENTORY DIRECTION....EAST
NAME: LIBERTY RD

SECONDARY R	RUR-MINOR ARTERIAL	UNDIVIDED	NONE	0.00	CARROLL CO/L	2	24I	17,875
				0.00	STRUC #6002 LIBERTY RESERVOIR			
				0.11	SPEED LIMIT 50 MPH			
				0.72 OP 62	NO NAME			
				0.72 CO7676	LIBERTY RIDGE CT			
				0.91	SPEED LIMIT 40 MPH			
				0.97		2	34I	
				1.06 CO 521	WARDS CHAPEL RD	2	24I	
				1.13 CO 525	CHURCH VIEW AVE			
				1.19 CO 526	ROBOSSON RD			
				1.20 CO 527	POWELLS RUN RD			
				1.45 CO 528	CHAPELDALE RD			
				1.64 CO 530	ALLEN RD			
				1.83 CO 531	HOLBROOK RD			
		DIVIDED		2.04				
	URB-OTHER PRIN ART			2.15 CO 532	LYONS MILL RD			11,925
				2.19	SPUR TO LYONS MILL RD			
		UNDIVIDED		2.24				
				2.45 OP 63	FALLS RUN RD			
				2.88 CO2298	WINDY HILL RD			
				2.95 CO7877	TRAVANCORE CT			
				3.06 CO2299	WILMAR AVE			
				3.19		2	40I	
				3.27 CO2317	SHERATON RD	4	44I	
				3.33	SPUR FR DEER PARK RD			
				3.36 CO 515	DEER PARK RD			31,950

* A,B = UNIMPROVED; C = GRADED & DRAINED; D,E = SOIL, GRAVEL, STONE; F,G = LOW TYPE BITUMINOUS;
H,I = HIGH TYPE BITUMINOUS; J = CONCRETE; K = BRICK; L = BLOCK

STATE HIGHWAY ADMINISTRATION OF MARYLAND
HIGHWAY INFORMATION SERVICES DIVISION
DATA SUPPORT GROUP

STATE HIGHWAY LOCATION REFERENCE

ROUTE NUMBER.....MD 26 CONTINUED
INVENTORY DIRECTION....EAST
NAME: LIBERTY RD

COUNTY -BALTIMORE
SHA DISTRICT.....4
DATE.....12/31/99

SYSTEM	FUNCTIONAL CLASS	HWY TYPE	ACCESS CONTRL	MILEPOINT	MILEPOINT DESCRIPTION	MARKED LANES	SURFACE WIDTH/TYPE*	AADT
SECONDARY R	URB-OTHER PRIN ART	UNDIVIDED	NONE	3.41	KINGS POINT SQUARE	4	44I	31,950
				3.52 CO 533	MARRIOTTSTVILLE RD			
				3.71 CO2310	TIVERTON RD			
				3.95 CO8112	DEER TRAIL WAY			
		CTL		3.99		4	48I	
				4.04 CO2330	LIVE OAK RD			
				4.15	SCHNAPPER DR			
		UNDIVIDED		4.20		4	44I	
		DIVIDED		4.28		4	46I	
				4.37 CO2297	PIKESWOOD DR			
		UNDIVIDED		4.50 CO2289	BURMONT AVE	4	44I	
				4.68 CO2349	CHAPMAN RD			
				4.69 CO2350	CHAPMAN RD			
		CTL		4.80		4	46I	
				5.06 CO2301	OFFUTT RD			
				5.07 CO2300	OFFUTT RD			
				5.12 OP 216	KECK AVE			
				5.17 OP 217	BAYER AVE			
				5.18 CO2072	CHURCH LA			
				5.23 CO2098	MARCELLA AVE			
				5.30 CO2097	GREENS LA			31,325
				5.30 CO2250	MCDONOGH LA			
				5.41 CO2124	FIELDSTONE RD			
				5.48 CO2126	BLACKSTONE RD			
				5.51 CO7940	GREEN CONE DR			
				5.55 CO2123	STONEY BROOK RD			
				5.62 CO2127	BRIARSTONE RD			
				5.69 CO2129	RUSTY ROCK RD			
				5.74 CO2130	BELAIR AVE			
				5.80	ANN HATHAWAY DR			
				5.94 CO2 229	BRENBROOK DR			
				6.30 CO1700	OLD COURT RD			41,350
				6.50 OP6931	GLENN MICHAELS LA			
				6.59 CO2100	COURTLEIGH DR			
				6.65 CO2152	CLIFMAR RD			
				6.72 CO2153	HILMAR RD			
				6.77 CO2084	JEAN DR			
				6.81 OP 212	PA SKIN PL			
				6.92 CO2080	MEADOWDALE DR			
				6.99 CO2077	ST JAMES RD			
				7.08 CO2000	ROLLING RD			49,825
				7.18 CO2076	MARRIOTT LA			

* A,B = UNIMPROVED; C = GRADED & DRAINED; D,E = SOIL,GRAVEL,STONE; F,G = LOW TYPE BITUMINOUS;
H,I = HIGH TYPE BITUMINOUS; J = CONCRETE; K = BRICK; L = BLOCK

STATE HIGHWAY ADMINISTRATION OF MARYLAND
HIGHWAY INFORMATION SERVICES DIVISION
DATA SUPPORT GROUP

STATE HIGHWAY LOCATION REFERENCE

ROUTE NUMBER.....MD 26 CONTINUED
INVENTORY DIRECTION....EAST
NAME: LIBERTY RD

COUNTY -BALTIMORE
SHA DISTRICT.....4
DATE.....12/31/99

SYSTEM	FUNCTIONAL CLASS	HWY TYPE	ACCESS CONTRL	MILEPOINT	MILEPOINT DESCRIPTION	MARKED LANES	SURFACE WIDTH/TYPE*	AADT
SECONDARY R	URB-OTHER PRIN ART	CTL	NONE	7.26	CO2069 LANGREHR RD	4	46I	49,825
				7.27	CO2070 LANGREHR RD			
				7.33	CO2073 EITEMILLER RD			
				7.36	CO2065 ELLEN RD			
				7.43	CO2064 MILLVALE RD			
				7.50	CO1800 MILFORD MILL RD			49,050
				7.55	CO2048 KENMAR RD			
				7.59	CO2049 FLORIDA RD			
				7.68	CO2050 ROCKDALE TERR			
				7.77	CO2051 ABBIE PL			
				7.77	OP 204 NO NAME			
				7.97	CO2022 WASHINGTON AVE			
				8.03	CO2032 BELLMORE RD			
		DIVIDED		8.08		4	48I	
				8.09	CO2041 CORONADO RD			
				8.12	RP 69508 RAMP 8 FR IS 695 TO MD 26	4	54I	
				8.12	RP 69506 RAMP 6 FR MD 26 TO IS 695			
				8.19	RP 69507 RAMP 7 FR MD 26 TO IS 695			
				8.23	RP 69505 RAMP 5 FR IS 695 TO MD 26			
				8.27	IS 695 BALTO BELTWAY			47,425
				8.27	STRUC #3139			
				8.27	EXIT #18			
				8.29	RP 69501 RAMP 1 FR IS 695 TO MD 26			
				8.33	RP 69503 RAMP 3 FR MD 26 TO IS 695			
				8.39	RP 69504 RAMP 4 FR IS 695 TO MD 26			
				8.40	RP 69502 RAMP 2 FR MD 26 TO IS 695			
				8.43	CO1928 DURLEY LA			
		CTL		8.45		4	46I	
				8.50	CO1931 CROYDON RD			
				8.57	CO1848 BUCKINGHAM RD			
				8.62	CO1939 MAYFAIR RD			
				8.67	CO1927 LATHAM RD			
				8.68	CO1940 FAIRVIEW RD			
				8.75	STRUC #3021 GWYNNS FALLS			
				8.76	CO1926 SUSSEX RD			
				8.89	CO1901 ESSEX RD			40,950
				9.06	CO1955 SEDGEMOOR RD			
				9.06	SUN MAR CT			
				9.16	BRUBAR CT			
				9.31	CO1902 ST LUKES LA			
				9.39	STRUC #3030 GWYNNS FALLS			
				9.43	CO1852 CAMPFIELD RD			

* A,B = UNIMPROVED; C = GRADED & DRAINED; D,E = SOIL, GRAVEL, STONE; F,G = LOW TYPE BITUMINOUS;
H,I = HIGH TYPE BITUMINOUS; J = CONCRETE; K = BRICK; L = BLOCK

STATE HIGHWAY ADMINISTRATION OF MARYLAND
HIGHWAY INFORMATION SERVICES DIVISION
DATA SUPPORT GROUP

STATE HIGHWAY LOCATION REFERENCE

ROUTE NUMBER.....MD 26 CONTINUED
INVENTORY DIRECTION....EAST
NAME: LIBERTY RD

COUNTY -BALTIMORE
SHA DISTRICT.....4
DATE.....12/31/99

SYSTEM	FUNCTIONAL CLASS	HWY TYPE	ACCESS	MILEPOINT	MILEPOINT DESCRIPTION	MARKED LANES	SURFACE WIDTH/TYPE*	AADT
SECONDARY R	URB-OTHER PRIN ART	CTL	NONE	9.59	CO1853 LIBERTY TERR	4	46I	40,950
				9.62	CO1861 PATTERSON AVE			34,975
				9.68	CO1887 OAK CT			
				9.68	CO1886 OAK AVE			
				9.74	CO1888 OLD MILL RD			
				9.75	CO1889 FOREST GARDEN AVE			
				9.81	CO1891 FOREST HILL RD			
				9.87	CO1892 MEADOWSIDE RD			
				9.90	CO1893 LANDBECK RD			
				9.94	CO1894 LIBERTY TERR			
				9.96	CO1896 LOCKWOOD RD			
				10.09	CO1898 KELOX RD			
				10.16	CO1899 TULSA RD			
				10.16	CO6907 TULSA DR			
				10.27	CO1904 VENETIAN RD			
				10.31	CO1903 FLANNERY LA			
				10.31	BALTO CITY LINE			

ROUTE NUMBER.....MD 30
INVENTORY DIRECTION....NORTH
NAME: HANOVER PIKE

SECONDARY R	URB-OTHER PRIN ART	UNDIVIDED	NONE	0.00	MD 140 WESTMINSTER PIKE/REISTERSTOWN RD	2	40I	8,075
				0.13	SPEED LIMIT 30 MPH			
				0.31	CO 470 GEROED AVE			
				0.37	SPUR TO MD 128			
PRIMARY				0.39	MD 128 BUTLER RD	2	34I	17,475
				0.39	MD 795 NO NAME			
				0.43	SPEED LIMIT 50 MPH			
				0.44	SPUR TO OLD HANOVER RD			
				0.46	SPUR TO MD 795			
				0.47		2	24I	
				0.48	CO8015 NO NAME			
				0.49	CO6770 OLD HANOVER RD			
				0.88	CO6771 NO NAME			
				0.99	BEG BR			
				1.01	R/R #CSX 831 665 P			
				1.01	STRUC #3031			
				1.03	END BR			
				1.16	CO6773 KEMP RD			

* A,B = UNIMPROVED; C = GRADED & DRAINED; D,E = SOIL, GRAVEL, STONE; F,G = LOW TYPE BITUMINOUS;
H,I = HIGH TYPE BITUMINOUS; J = CONCRETE; K = BRICK; L = BLOCK

STATE HIGHWAY ADMINISTRATION OF MARYLAND
HIGHWAY INFORMATION SERVICES DIVISION
DATA SUPPORT GROUP

STATE HIGHWAY LOCATION REFERENCE

ROUTE NUMBER.....MD 30 CONTINUED
INVENTORY DIRECTION....NORTH
NAME: HANOVER PIKE

COUNTY-BALTIMORE
SHA DISTRICT.....4
DATE.....12/31/99

SYSTEM	FUNCTIONAL CLASS	HWY TYPE	ACCESS CONTRL	MILEPOINT	MILEPOINT	DESCRIPTION	MARKED LANES	SURFACE WIDTH/TYPE*	ADT
PRIMARY	R	URB-OTHER PRIN ART	UNDIVIDED NONE	1.65	CO6772	OLD HANOVER RD	2	24I	14,550
				1.87	CO6237	WEYWOOD DR			
				2.01		SPEED LIMIT 40 MPH			
		RUR-OTHER PRIN ART		2.20	SR 1	ST LO DR			
				2.25		RUE ST LO DR			
				2.51	CO 473	GLEN FALLS RD			
				2.53	CO 186	OLD HANOVER RD			
				2.92		SPEED LIMIT 50 MPH			
				3.32	CO 187	MT GILEAD RD			
				3.83	OP 27	FRYE RD			
				4.68		SPEED LIMIT 40 MPH			
				4.84	CO 184	FIFTH AVE			
				5.08			2	40I	
				5.10	CO 183	FIRST AVE			
				5.20	MD 91	EMORY RD			17,225
				5.20	CO 176	EMORY RD			
				5.30	CO 186	OLD HANOVER RD	2	24I	
				5.61		SPEED LIMIT 50 MPH			
				5.93	CO 172	FRINGER RD			
				6.28	CO 173	BORTNER RD			
				6.28	CO 174	DOVER RD			
				6.55	CO 169	ARCADIA AVE			
				6.99	CO 171	LEE MILL RD			
				7.40		CARROLL CO/L			

ROUTE NUMBER.....US 40
INVENTORY DIRECTION....EAST
NAME: BALTO NATIONAL PIKE

SECONDARY	R	URB-OTHER PRIN ART	DIVIDED NONE	0.00		HOWARD CO/L	4	48I	37,675
				0.00		STRUC #3109 PATAPSCO RIVER			
				0.35		SPEED LIMIT 45 MPH			
				0.64			4	72I	
				0.71			6	72I	
				1.01	CO5780	NUWOOD DR			
				1.47	CO2677	GEIPE RD			
				1.57		SPUR TO ROLLING RD			
				1.58		SPUR FR ROLLING RD			
				1.60	CO2000	ROLLING RD			68,925
				1.63		SPUR FR ROLLING RD			

* A,B = UNIMPROVED; C = GRADED & DRAINED; D,E = SOIL, GRAVEL, STONE; F,G = LOW TYPE BITUMINOUS;
H,I = HIGH TYPE BITUMINOUS; J = CONCRETE; K = BRICK; L = BLOCK

STATE HIGHWAY ADMINISTRATION OF MARYLAND
HIGHWAY INFORMATION SERVICES DIVISION
DATA SUPPORT GROUP

STATE HIGHWAY LOCATION REFERENCE

ROUTE NUMBER.....US 40 CONTINUED
INVENTORY DIRECTION....EAST
NAME: BALTO NATIONAL PIKE

COUNTY-BALTIMORE
SHA DISTRICT.....4
DATE.....12/31/99

SYSTEM	FUNCTIONAL CLASS	HWY TYPE	ACCESS CONTRL	MILEPOINT	MILEPOINT DESCRIPTION	MARKED LANES	SURFACE WIDTH/TYPE*	ADT
SECONDARY R	URB-OTHER PRIN ART	DIVIDED	NONE	1.64	SPUR TO ROLLING RD	6	72I	68,925
				1.75	CO2678 LESLIE AVE			
				1.79	CO2683 OLD FREDERICK RD			
				1.79	CO2679 CUMMINGS AVE			
				1.92	CO2687 PINE ST			
				1.95	CO2680 RICH AVE			
				2.00	CO2690 COMMONWEALTH AVE			
				2.16	CO2700 WINTERS LA			
				2.21	CO2702 LINCOLN AVE			
				2.21	CO2697 LINCOLN AVE			
				2.27	RP 69506 RAMP 6 FR US 40 TO IS 695			
				2.28	RP 69508 RAMP 8 FR IS 695 TO US 40			
				2.38	RP 69507 RAMP 7 FR US 40 TO IS 695			
				2.39	RP 69505 RAMP 5 FR IS 695 TO US 40			
				2.42	ENT TO SHA RADIO SHOP			
PRIMARY				2.44	IS 695 BALTO BELTWAY			35,875
				2.44	STRUC #3174			
				2.44	EXIT #15			
				2.48	RP 69501 RAMP 1 FR IS 695 TO US 40			
				2.49	RP 69503 RAMP 3 FR US 40 TO IS 695			
				2.57	RP 69502 RAMP 2 FR US 40 TO IS 695			
				2.60	RP 69504 RAMP 4 FR IS 695 TO US 40			
				2.69	ENT TO WESTVIEW SHOPPING CENTER			
				2.69	SPUR TO KENT AVE			
				2.70	CO2619 KENT AVE			
				2.82	SPUR TO INGLESIDE AVE			
				2.82	SPUR FR INGLESIDE AVE			
				2.85	CO2621 INGLESIDE AVE	6	76I	
				2.87	SPUR TO INGLESIDE AVE			
				2.87	SPUR FR INGLESIDE AVE			
				3.09	CO2573 OLD FREDERICK RD			
				3.16	SPUR FR JOHNNYCAKE RD			
				3.19	SPUR TO JOHNNYCAKE RD			
				3.22	CO2511 JOHNNYCAKE RD			
				3.23	SPUR TO JOHNNYCAKE RD			
				3.25	CO2563 TALBOT PL			
				3.26	SPUR FR JOHNNYCAKE RD			
				3.43	SPUR TO ST AGNES LA			
				3.43	SPUR FR ST AGNES LA			
				3.45	CO2544 ST AGNES LA			
				3.47	SPUR FR ST AGNES LA			
				3.47	SPUR TO ST AGNES LA			

* A,B = UNIMPROVED; C = GRADED & DRAINED; D,E = SOIL,GRAVEL,STONE; F,G = LOW TYPE BITUMINOUS;
H,I = HIGH TYPE BITUMINOUS; J = CONCRETE; K = BRICK; L = BLOCK

STATE HIGHWAY ADMINISTRATION OF MARYLAND
HIGHWAY INFORMATION SERVICES DIVISION
DATA SUPPORT GROUP

PAGE..... 20

STATE HIGHWAY LOCATION REFERENCE

ROUTE NUMBER.....US 40 CONTINUED
INVENTORY DIRECTION....EAST
NAME: BALTO NATIONAL PIKE

COUNTY -BALTIMORE
SHA DISTRICT.....4
DATE.....12/31/99

SYSTEM	FUNCTIONAL CLASS	HWY TYPE	ACCESS CONTRL	MILEPOINT	MILEPOINT DESCRIPTION	MARKED LANES	SURFACE WIDTH/TYPE*	AADT
PRIMARY	R URB-OTHER PRIN ART	DIVIDED	NONE	3.69	COLERIDGE RD	6	86I	35,875
				3.83	SPUR TO OLD FREDERICK RD	6	72I	
				3.88	CHARING CROSS RD			
				3.88	OLD FREDERICK RD			
				3.88	CHARING CROSS RD			
				3.98	SOUTHWEST BALTO CITY LINE			
				3.98	END STATE MAINTENANCE			
				3.98	BEGIN BALTO CITY MAINTENANCE			
SECONDARY				14.03	NORTHEAST BALTO CITY LINE	6	68I	39,975
NAME: PULASKI HWY				14.03				
				14.03	END BALTO CITY MAINTENANCE			
				14.03	BEGIN STATE MAINTENANCE			
				14.07	64TH ST			
				14.09	OLD PHILADELPHIA RD	4	48J	
				14.09	ODELL AVE			
				14.09	SPEED LIMIT 45 MPH			
				14.17	65TH ST			
				14.27	PHILADELPHIA RD	4	48I	27,125
				14.27	66TH ST			
				14.38		4	48J	
				14.54	68TH ST	4	48I	
				14.92	STRUC #3040 REDHOUSE CREEK			
				14.93	ROSEDALE AVE			
				15.03		4	48J	
				15.20	CHESACO AVE	4	48I	
				15.26	SPEED LIMIT 50 MPH			
				15.35	WHITE AVE			
				15.42	KRUEGER AVE			
				15.42	KRUEGER AVE			
				15.47	LAWRENCE AVE			
				15.49	LORRAINE AVE			
				15.51	BATAVIA FARM RD			
				15.71	HANZLIK AVE			
				15.74	TODDS LA			
				15.78	SPUR FR TODDS LA			
				15.95	SCHAFERS LA			
				16.09	BERK AVE			
				16.20	ENT TO SHA GOLDEN RING SHOP			
				16.27	CONTRACTORS RD			
				16.67	RAMP 6 FR US 40 TO MD 695			
				16.67	SPUR FR GOLDEN RING RD			
				16.70	GOLDEN RING RD			

* A,B = UNIMPROVED; C = GRADED & DRAINED; D,E = SOIL, GRAVEL, STONE; F,G = LOW TYPE BITUMINOUS;
H,I = HIGH TYPE BITUMINOUS; J = CONCRETE; K = BRICK; L = BLOCK

PAGE..... 20

STATE HIGHWAY ADMINISTRATION OF MARYLAND
HIGHWAY INFORMATION SERVICES DIVISION
DATA SUPPORT GROUP

STATE HIGHWAY LOCATION REFERENCE

ROUTE NUMBER.....US 40 CONTINUED
INVENTORY DIRECTION....EAST
NAME: PULASKI HWY

COUNTY -BALTIMORE
SHA DISTRICT.....4
DATE.....12/31/99

SYSTEM	FUNCTIONAL CLASS	HWY TYPE	ACCESS CONTRL	MILEPOINT	MILEPOINT DESCRIPTION	MARKED LANES	SURFACE WIDTH/TYPE*	AADT
SECONDARY R	URB-OTHER PRIN ART	DIVIDED	NONE	16.76	RP269505 RAMP 5 FR MD 695 TO US 40	4	48I	27,125
				16.78	MD 695 BALTO BELTWAY			43,500
				16.78	STRUC #3191			
				16.78	EXIT #35			
				16.81	RP269501 RAMP 1 FR MD 695 TO US 40			
				16.81	RP269503 RAMP 3 FR US 40 TO MD 695			
				16.87	RP269504 RAMP 4 FR MD 695 TO US 40	5	60I	
				16.89	RP269502 RAMP 2 FR US 40 TO MD 695			
				17.00	SPUR FR MALL			
				17.01	ENT TO GOLDEN RING MALL	6	72I	
				17.02	SPUR TO MALL			
				17.17	STRUC #3039 STEMMERS RUN			
				17.27	SPUR TO ROSSVILLE BLVD			
				17.27	SPUR FR ROSSVILLE BLVD			
				17.29	CO4458 ROSSVILLE BLVD			35,675
				17.31	SPUR TO ROSSVILLE BLVD			
				17.31	SPUR FR ROSSVILLE BLVD			
				17.64	BEG BR			
				17.66	STRUC #3038			
				17.68	END BR	5	60I	
				17.85	RP104001 RAMP 1 FR MD 700 TO US 40	4	48I	
				17.96	RP104006 RAMP 6 FR US 40 TO MD 700			
				18.07	RP104007 RAMP 7 FR US 40 TO RAMP 6			
				18.11	MD 700 MARTIN BLVD			32,450
				18.11	RP104001 RAMP 1 FR MD 700 TO US 40			
				18.11	STRUC #3106			
				18.24	RP104004 RAMP 4 FR MD 700 TO US 40			
				18.26	VARIABLE MESSAGE SIGN #414 (WB/L)			
				18.31	CO4538 HOLLY DR			
				18.42	SPEED LIMIT 55 MPH			
				18.57	ATR STATION #0057			
				18.95		4	48J	
				19.13	CO4465 MIDDLE RIVER RD	4	48I	
				19.67		4	48J	
				19.84	CO4183 MOHRS LA	4	42I	25,425
				19.84	CO9002 CAMPBELL BLVD EXT			
				20.02		4	48I	
				20.14	CO4504 REAMES RD			
				20.32	STRUC #3037 WHITE MARSH RUN			
				20.83	MD 43 (WB/L)			
				20.85	MD 43 WHITE MARSH BLVD			
				20.90	SPUR FR MD 43			

* A,B = UNIMPROVED; C = GRADED & DRAINED; D,E = SOIL, GRAVEL, STONE; F,G = LOW TYPE BITUMINOUS;
H,I = HIGH TYPE BITUMINOUS; J = CONCRETE; K = BRICK; L = BLOCK

STATE HIGHWAY ADMINISTRATION OF MARYLAND
HIGHWAY INFORMATION SERVICES DIVISION
DATA SUPPORT GROUP

STATE HIGHWAY LOCATION REFERENCE

ROUTE NUMBER.....US 40 CONTINUED
INVENTORY DIRECTION....EAST
NAME: PULASKI HWY

COUNTY -BALTIMORE
SHA DISTRICT.....4
DATE.....12/31/99

SYSTEM	FUNCTIONAL CLASS	HWY TYPE	ACCESS CONTRL	MILEPOINT	MILEPOINT DESCRIPTION	MARKED LANES	SURFACE WIDTH/TYPE*	AADT
SECONDARY R	URB-OTHER PRIN ART	DIVIDED	NONE	20.99 MD 43	WHITE MARSH BLVD	4	48I	46,400
				20.99	STRUC #3216			
				21.29 RP104002	RAMP 2 FR US 40 TO MD 43			
				21.35	STRUC #3036 HONEYGO RUN			
				21.39		4	48J	
				21.50 CO4095	EBENEZER RD	4	48I	
				22.46 CO3959	STEVENS RD			
				22.63 OP 571	AFFELD AVE			
				22.93 OP 414	NO NAME			
				23.06		4	48J	
				23.23 CO3952	ALLENDER RD	4	48I	25,725
				23.42 CO6577	DAYS COVE RD			
				24.32	BEG BR			
				24.33	STRUC #3035 GUNPOWDER FALLS			
				24.35	END BR			
				24.64 CO3939	JONES RD			
				24.64 OP3939	JONES RD			
				25.57	STRUC #3034 LITTLE GUNPOWDER FALLS			
				25.57	HARFORD CO/L			

ROUTE NUMBER.....MD 41
INVENTORY DIRECTION....NORTH
NAME: PERRING PKWY

SECONDARY R	URB-FRWY/EXPWY	DIVIDED PART		0.00	BALTO CITY LINE	6	72I	23,725
				0.12	SPUR FR HILLSWAY AVE			
				0.12	SPUR TO MCCLEAN BLVD			
				0.14 CO3413	HILLSWAY AVE			
				0.14 CO6123	MCCLEAN BLVD			
				0.14	STRUC #3219 HERRING RUN			
				0.17	SPUR TO HILLSWAY AVE			
				0.17	SPUR FR MCCLEAN BLVD			
				0.26	SPEED LIMIT 45 MPH			
				0.56	SPUR TO OAKLEIGH RD			
				0.56	SPUR FR OAKLEIGH RD			
				0.59 CO3429	OAKLEIGH RD			
				0.62	SPUR TO OAKLEIGH RD			
				0.86 CO3435	WYCLIFFE RD	5	60I	
				0.95	STRUC #3221 HERRING RUN			
				0.99	SPUR TO TAYLOR AVE			

* A,B = UNIMPROVED; C = GRADED & DRAINED; D,E = SOIL,GRAVEL,STONE; F,G = LOW TYPE BITUMINOUS;
H,I = HIGH TYPE BITUMINOUS; J = CONCRETE; K = BRICK; L = BLOCK

STATE HIGHWAY ADMINISTRATION OF MARYLAND
HIGHWAY INFORMATION SERVICES DIVISION
DATA SUPPORT GROUP

STATE HIGHWAY LOCATION REFERENCE

ROUTE NUMBER.....MD 41 CONTINUED
INVENTORY DIRECTION....NORTH
NAME: PERRING PKWY

COUNTY -BALTIMORE
SHA DIST RICT.....4
DATE.....12/31/99

SYSTEM	FUNCTIONAL CLASS	HWY TYPE	ACCESS CONTRL	MILEPOINT	MILEPOINT DESCRIPTION	MARKED LANES	SUR FACE WIDTH/TYPE*	AADT
SECONDARY R	URB-FRWY/EXPWY	DIVIDED	PART	1.00	SPUR FR TAYLOR AVE	5	60I	23,725
				1.04 CO3481	TAYLOR AVE	4	48I	33,975
				1.08	SPUR FR TAYLOR AVE			
				1.10	SPUR TO TAYLOR AVE			
				1.44	STRUC #3222 HERRING RUN			
				1.67	SPUR FR PUTTY HILL AVE			
				1.69	SPUR TO PUTTY HILL AVE			
				1.72 CO3482	PUTTY HILL AVE			
				1.75	SPUR TO PUTTY HILL AVE			
				1.75	SPUR FR PUTTY HILL AVE			
				2.06 RP 69504	RAMP 4 FR MD 41 TO IS 695			
				2.08 RP 69506	RAMP 6 FR IS 695 TO MD 41			
				2.24 RP 69503	RAMP 3 FR IS 695 TO MD 41			
				2.24 RP 69505	RAMP 5 FR MD 41 TO IS 695			
				2.27 IS 695	BALTO BELTWAY			42,250
				2.27	STRUC #3167			
				2.27	EXIT #30			
				2.32 RP 69501	RAMP 1 FR MD 41 TO IS 695			
				2.33 RP 69507	RAMP 7 FR IS 695 TO MD 41			
				2.41 RP 69502	RAMP 2 FR IS 695 TO MD 41			
				2.47 RP 69508	RAMP 8 FR MD 41 TO IS 695			
				2.49	SPUR FR JOPPA RD			
				2.49	SPUR TO JOPPA RD			
				2.50 CO1400	JOPPA RD			
				2.50	END STATE MAINTENANCE			
				2.50 OP6303	PERRING PKWY (AHEAD)			
	URB-MINOR ARTERIAL	UNDIVIDED	NONE	2.59 CO3527	SATYR HILL RD	3	36I	
				2.59	BEGIN STATE MAINTENANCE			
				2.59 OP6303	PERRING PKWY (BACK)			
				2.63	SPEED LIMIT 40 MPH			
				2.82		2	24I	
				2.97 CO3534	WALTHAM WOODS RD			

ROUTE NUMBER.....MD 43
INVENTORY DIRECTION....EAST
NAME: WHITE MARSH BLVD

SECONDARY R	URB-FRWY/EXPWY	DIVIDED	PART	0.00 IS 695	BALTO BELTWAY	3	39I	36,525
				0.00	EXIT #31C			
				0.05	SPEED LIMIT 45 MPH			

* A,B = UNIMPROVED; C = GRADED & DRAINED; D,E = SOIL,GRAVEL,STONE; F,G = LOW TYPE BITUMINOUS;
H,I = HIGH TYPE BITUMINOUS; J = CONCRETE; K = BRICK; L = BLOCK

STATE HIGHWAY ADMINISTRATION OF MARYLAND
HIGHWAY INFORMATION SERVICES DIVISION
DATA SUPPORT GROUP

STATE HIGHWAY LOCATION REFERENCE

ROUTE NUMBER.....MD 43 CONTINUED
INVENTORY DIRECTION....EAST
NAME: WHITE MARSH BLVD

COUNTY-BALTIMORE
SHA DISTRICT.....4
DATE.....12/31/99

SYSTEM	FUNCTIONAL CLASS	HWY TYPE	ACCESS CONTRL	MILEPOINT	MILEPOINT DESCRIPTION	MARKED LANE S	SURFACE WIDTH/TYPE*	AADT
SECONDARY R	URB-FRWY/EXPWY	DIVIDED	PART	0.17	IS 695 BALTO BELTWAY	3	39I	36,525
				0.17	STRUC #3347			
				0.35		3	48I	
				0.49		4	48I	
				0.62	SPUR TO WALTHER BLVD			
				0.64	CO6158 WALTHER BLVD			
				0.66	SPUR TO WALTHER BLVD			
				0.80	SPEED LIMIT 55 MPH			
				1.00	RP204308 RAMP 8 FR RAMP 5 TO MD 43			
				1.02	RP204305 RAMP 5 FR US 1 TO MD 43			
				1.02	RP204306 RAMP 6 FR MD 43 TO US 1			
				1.02	CO7861 PERRY HILLS RD			
				1.03	SPUR FR PERRY HILLS RD			
				1.06	RP204307 RAMP 7 FR MD 43 TO RAMP 6			
				1.14	US 1 BELAIR RD			31,850
				1.14	STRUC #3344			
				1.61	STRUC #3345 WHITE MARSH RUN			
				1.66	RP204301 RAMP 1 FROM RAMP 8 TO MD 43			
				1.69	RP204304 RAMP 4 FR US 1 TO MD 43			
				1.69	RP204303 RAMP 3 FROM MD 43 TO US 1			
				1.71	RP204302 RAMP 2 FROM MD 43 TO RAMP 3			
				2.96	CO6198 PERRY HALL BLVD			
				3.15	STRUC #3346 WHITE MARSH RUN			
				3.57	SPUR TO HONEYGO BLVD			
				3.57	SPUR FR HONEYGO BLVD			
				3.61	CO6539 HONEYGO BLVD			
				3.64	SPUR FR HONEYGO BLVD			
				3.64	SPUR TO HONEYGO BLVD			
				3.73	STRUC #3304			
				3.88	RP 9506 RAMP 6 FR MD 43 TO IS 95			
				3.90	RP 9508 RAMP 8 FR IS 95 FR MD 43	4	48J	
				4.10	RP 9505 RAMP 5 FR IS 95 TO MD 43			
				4.14	RP 9507 RAMP 7 FR MD 43 TO IS 95			
				4.19	IS 95 J F K MEMORIAL HWY			26,525
				4.19	STRUC #B X670			
				4.19	EXIT #67			
				4.22		4	48I	
				4.24	RP 9503 RAMP 3 FR MD 43 TO IS 95			
				4.31	RP 9501 RAMP 1 FR IS 95 TO MD 43			
				4.47	RP 9504 RAMP 4 FR IS 95 TO MD 43			
				4.48	RP 9502 RAMP 2 FR MD 43 TO IS 95			
				4.76	MD 7 PHILADELPHIA RD			

* A,B = UNIMPROVED; C = GRADED & DRAINED; D,E = SOIL, GRAVEL, STONE; F,G = LOW TYPE BITUMINOUS;
H,I = HIGH TYPE BITUMINOUS; J = CONCRETE; K = BRICK; L = BLOCK

STATE HIGHWAY ADMINISTRATION OF MARYLAND
HIGHWAY INFORMATION SERVICES DIVISION
DATA SUPPORT GROUP

STATE HIGHWAY LOCATION REFERENCE

ROUTE NUMBER.....MD 43 CONTINUED
INVENTORY DIRECTION....EAST
NAME: WHITE MARSH BLVD

COUNTY-BALTIMORE
SHA DISTRICT.....4
DATE.....12/31/99

SYSTEM	FUNCTIONAL CLASS	HWY TYPE	ACCESS CONTRL	MILEPOINT	MILEPOINT DESCRIPTION	MARKED LANES	SURFACE WIDTH/TYPE*	ADT
SECONDARY R	URB-FRWY/EXPWY	DIVIDED	PART	4.76	STRUC #3218	4	48I	26,525
				4.78	RP204303 RAMP 3 FR MD 43 TO MD 7 J			
				4.83	RP204301 RAMP 1 FR MD 7 TO MD 43			
				4.89	RP104002 RAMP 2 FR US 40 TO MD 43			
				5.04		2	24I	
				5.07	R/R #CSX 140 820 H			
				5.07	STRUC #3217			
	URB-LOCAL			5.15	US 40 PULASKI HWY			
				5.15	STRUC #3216			
				5.24		2	30I	
				5.41	SPUR TO US 40			
				5.42		3	46I	
				5.45	US 40 PULASKI HWY			

ROUTE NUMBER.....MD 45
INVENTORY DIRECTION....NORTH
NAME: YORK RD

SECONDARY R	URB-OTHER PRIN ART	UNDIVIDED	NONE	0.00	BALTO CITY LINE	4	54I	24,650
				0.01	SPEED LIMIT 35 MPH			
				0.12		4	45I	
				0.17	CO1311 WINDWOOD RD			
				0.22	CO1302 OVERBROOK RD			
				0.24	CO1317 OVERBROOK RD			
				0.28	CO1313 ANNESLIE RD			
				0.29	CO1316 HOPKINS RD			
				0.34	CO1314 DUNKIRK RD			
				0.40	CO1315 MURDOCK RD			
				0.45	CO1300 REGESTER AVE			
				0.52	CO1318 DUMBARTON RD			
				0.55	CO1260 STONELEIGH RD			
				0.64	CO1259 CHUMLEIGH RD			
		DIVIDED		0.73		4	44I	
				0.76	CO1258 HATHERLEIGH RD			
				0.85	CO1200 STEVENSON LA			29,750
		UNDIVIDED		0.91	CO1241 SUSSEX RD	4	45I	
				0.96	CO1242 WILTON RD			
				1.00	CO1255 LA PAIX LA			
				1.03	CO1243 YARMOUTH RD			
				1.06	CO1254 YORKLEIGH RD			

* A,B = UNIMPROVED; C = GRADED & DRAINED; D,E = SOIL, GRAVEL, STONE; F,G = LOW TYPE BITUMINOUS;
H,I = HIGH TYPE BITUMINOUS; J = CONCRETE; K = BRICK; L = BLOCK

STATE HIGHWAY ADMINISTRATION OF MARYLAND
HIGHWAY INFORMATION SERVICES DIVISION
DATA SUPPORT GROUP

STATE HIGHWAY LOCATION REFERENCE

ROUTE NUMBER.....MD 45 CONTINUED
INVENTORY DIRECTION....NORTH
NAME: YORK RD

COUNTY -BALTIMORE
SHA DISTRICT.....4
DATE.....12/31/99

SYSTEM	FUNCTIONAL CLASS	HWY TYPE	ACCESS CONTRL	MILEPOINT	MILEPOINT DESCRIPTION	MARKED LANES	SURFACE WIDTH/TYPE*	AADT
SECONDARY R	URB-OTHER PRIN ART	UNDIVIDED	NONE	1.10	CO1248 WORCESTER RD	4	45I	29,750
				1.13	SISTER PIERRE DR			
				1.15	OP 569 NO NAME			
				1.26	SPUR FR CROSS CAMPUS DR			
				1.29	CO1252 TERRACE DALE			
				1.29	CO1253 CROSS CAMPUS DR			
				1.30	SPUR TO CROSS CAMPUS DR			
				1.37	CO1251 HILLSIDE AVE			
				1.41	SR 24 AGNEW DR			
				1.50	CO1213 AIGBURTH RD			
		DIVIDED		1.55		4	48I	
				1.59	SR 25 NICE AVE			
				1.64	SPUR FR BURKE AVE			
				1.66	CO1207 BURKE AVE	4	50I	1 8,375
		UNDIVIDED		1.73	CO1186 LINDEN TERR	4	45I	
				1.82	CO1190 WILLOW AVE			
				1.86	CO1354 TOWSONTOWN BLVD			
				1.94	CO1179 CHESAPEAKE AVE			
				2.02	CO1166 PENNSYLVANIA AVE			
		DIVIDED		2.06		4	48I	
				2.08	CO1196 SHEALEY AVE			
				2.11	BEGIN ROUNDABOUT	2	68I	
				2.13	CO1364 ALLEGHENY AVE			
				2.13	CO1400 JOPPA RD			
				2.13	MD 146 DULANEY VALLEY RD			
				2.13	TOWSON ROUNDABOUT			
		CTL		2.17	END ROUNDABOUT	2	28I	
	URB-LOCAL	UNDIVIDED		2.21	CO1165 INVESTMENT PL	4	40I	
				2.28	SPEED LIMIT 40 MPH			
	URB-COLLECTOR			2.30	CO1172 WASHINGTON AVE	4	48I	
				2.32	SPUR TO WASHINGTON AVE			
				2.47	CO1163 LAMBOURNE RD			
				2.53	CO1162 DUNVALE RD			
	URB-OTHER PRIN ART			2.59	CO1153 BOSLEY AVE			
				2.61	SPUR TO BO SLEY AVE			
		DIVIDED		2.79				
				2.81	SPUR TO FAIRMOUNT AVE			
				2.82	CO1164 FAIRMOUNT AVE			
				2.85	SPUR FR FAIRMOUNT AVE			
				2.89	CO1154 RADCLIFFE RD			
				2.90		4	54I	
				2.93	RP 69504 RAMP4 FR MD 45 TO IS 695			

* A,B = UNIMPROVED; C = GRADED & DRAINED; D,E = SOIL,GRAVEL,STONE; F,G = LOW TYPE BITUMINOUS;
H,I = HIGH TYPE BITUMINOUS; J = CONCRETE; K = BRICK; L = BLOCK

STATE HIGHWAY ADMINISTRATION OF MARYLAND
HIGHWAY INFORMATION SERVICES DIVISION
DATA SUPPORT GROUP

STATE HIGHWAY LOCATION REFERENCE

ROUTE NUMBER.....MD 45 CONTINUED
INVENTORY DIRECTION....NORTH
NAME: YORK RD

COUNTY-BALTIMORE
SHA DISTRICT.....4
DATE..12/31/99

SYSTEM	FUNCTIONAL CLASS	HWY TYPE	ACCESS CONTRL	MILEPOINT	MILEPOINT DESCRIPTION	MARKED LANES	SURFACE WIDTH/TYPE*	AADT
SECONDARY R	URB-OTHER PRIN ART	DIVIDED	NONE	2.99	RP 69503 RAMP 3 FR IS 695 TO MD 45	4	54I	18,375
				3.05	MD 45A WEST RD			
				3.10	BEG BR			
				3.13	IS 695 BALTO BELTWAY			40,475
				3.13	STRUC #3161			
				3.13	EXIT #26			
				3.15	END BR			
				3.18	RP 69507 RAMP 7 FR IS 695 TO MD 45			
				3.18	RP 69501 RAMP 1 FR MD 45 TO IS 695			
				3.24	RP 69508 RAMP 8 FR MD 45 TO IS 695			
				3.28	RP 69502 RAMP 2 FR IS 695 TO MD 45			
		CTL		3.31	CO1035 CAVAN RD	4	47I	
				3.38	CO1048 OTHORIDGE RD			
				3.41	CO1034 GREENRIDGE RD	4	44I	
		DIVIDED		3.57	CO1042 WESTBURY RD			
				3.67	MD 131 SEMINARY AVE			36,850
				3.67	CO 995 SEMINARY AVE			
		UNDIVIDED		3.71	CO 978 THORRHILL RD	4	48I	
				3.80	CO 976 CROFTLEY RD			
				3.92	OP6868 MELANCTHON AVE			
				3.92	CO1054 BELLONA RD			
				3.92	CO 868 MARGATE RD			
				4.06	CO 970 HADDINGTON RD			
				4.15	OP 287 HOWARD DR			
				4.40	CO 866 RIDGELY RD			
		CTL		4.49				
				4.56	CO 932 NORTHAMPTON RD			
				4.63	CO 928 AYLESBURY RD			
				4.74	CO 920 GORSUCH RD			
				4.78	CO 934 FOX TAIL RD			
				4.83	CO 924 EVANS AVE			
				4.85	CO 936 CROWTHER AVE			
				4.89	CO 923 BELFAST RD			
				4.92	CO 937 SAM WILL AVE			
				4.96	CO 922 NORTHWOOD DR			
				5.03	CO 921 OAKWAY RD			
				5.10	CO 917 CINDER RD			
		DIVIDED		5.12		4	56I	
				5.15	SPUR FR TIMONIUM RD			
				5.16	CO 810 TIMONIUM RD	4	48I	34,675
		CTL		5.24	CO 892 GERARD AVE			
				5.49	CO 883 GREENMEADOW DR			

* A,B = UNIMPROVED; C = GRADED & DRAINED; D,E = SOIL,GRAVEL,STONE; F,G = LOW TYPE BITUMINOUS;
H,I = HIGH TYPE BITUMINOUS; J = CONCRETE; K = BRICK; L = BLOCK

STATE HIGHWAY ADMINISTRATION OF MARYLAND
HIGHWAY INFORMATION SERVICES DIVISION
DATA SUPPORT GROUP

STATE HIGHWAY LOCATION REFERENCE

ROUTE NUMBER.....MD 45 CONTINUED
INVENTORY DIRECTION....NORTH
NAME: YORK RD

COUNT Y-BALTIMORE
SHA DISTRICT.....4
DATE... ..12/31/99

SYSTEM	FUNCTIONAL CLASS	HWY TYPE	ACCESS CONTRL	MILEPOINT	MILEPOINT DESCRIPTION	MARKED LANES	SURFACE WIDTH/TYPE*	AADT
SECONDARY R	URB-OTHER PRIN ART	CTL	NONE	5.57 CO 891	ROUNDRIDGE RD	4	48I	34,675
				5.62 CO 809	YORK RD SERVICE RD			
				5.79 CO7320	HIGHVIEW ST			
				5.80 CO 809	YORK RD SERVICE RD			
				5.85 CO 808	THELMA ST			
				5.90 CO 807	ROSE ST			
				5.95 CO 806	LINCOLN ST			
				5.99 CO 805	TALBOTT AVE			
				6.00 CO 804	WASHINGTON ST			
				6.06 CO 803	MAIN BLVD			
				6.11 CO 802	HARDING ST			
				6.14 CO 801	DENEISON ST			
				6.16 CO 800	ROOSEVELT ST			
		DIVIDED		6.19		4	52I	
				6.25	SPUR TO PADONIA RD			
				6.25	SPUR FR PADONIA RD			
				6.28 CO 773	PADONIA RD			26,231
				6.29	SPUR FR PADONIA RD			
				6.29	SPUR TO PADONIA RD			
				6.33 CO 778	PARKS AVE			
				6.33 CO 776	OLD PADONIA RD			
		CTL		6.38		4	48I	
				6.44 CO 779	GIBBONS BLVD			
				6.61 CO 785	GALLOWAY AVE			
				6.76 CO 786	ALMS HOUSE DR			
				6.78	SPUR TO CRANBROOK RD			
				6.79 CO 415	CRANBROOK RD			
				6.79 CO 799	CHURCH LA			
				6.80	SPUR FR CRANBROOK RD			
				6.99 CO 787	HALESWORTH RD			
				7.04 CO 797	INDUSTRY LA			
				7.29	WATERBIRD CT			
				7.41 CO 421	SCOTT ADAM RD			
				7.49 CO6320	RECYCLE WAY			
				7.50	STRUC #3362 BEAVER DAM RUN			
				7.52	ATR STATION #0013			
		UNDIVIDED		7.53		4	44I	
				7.65	SPUR FR WARREN RD			
				7.66 CO 360	WARREN RD	4	49I	27,275
				7.67	SPUR TO WARREN RD			
		CTL		7.77 CO 376	BOSLEY AVE	4	46I	
				7.89 CO 373	MATTHEWS AVE	4	42I	

* A,B = UNIMPROVED; C = GRADED & DRAINED; D,E = SOIL,GRAVEL,STONE; F,G = LOW TYPE BITUMINOUS;
H,I = HIGH TYPE BITUMINOUS; J = CONCRETE; K = BRICK; L = BLOCK

STATE HIGHWAY ADMINISTRATION OF MARYLAND
HIGHWAY INFORMATION SERVICES DIVISION
DATA SUPPORT GROUP

STATE HIGHWAY LOCATION REFERENCE

ROUTE NUMBER.....MD 45 CONTINUED
INVENTORY DIRECTION....NORTH
NAME: YORK RD

COUNTY -BALTIMORE
SHA DISTRICT.....4
DATE.....12/31/99

SYSTEM	FUNCTIONAL CLASS	HWY TYPE	ACCESS CONTRL	MILEPOINT	MILEPOINT DESCRIPTION	MARKED LANES	SURFACE WIDTH/TYPE*	AADT
SECONDARY R	URB-OTHER PRIN ART	CTL	NONE	7.97	CO 372 HILLSIDE AVE	4	42I	27,275
				8.04		4	46I	
				8.08	CO 371 MCCANN AVE			
				8.08	SPEED LIMIT 35 MPH			
				8.13	SPUR FROM MD 45 B			
				8.14	MD 45B COCKEYSVILLE RD	4	44I	
				8.22	SPEED LIMIT 40 MPH			
				8.23	MD 45D SHERWOOD RD			
				8.32	MD 45C RAILROAD AVE			
				8.43	STRUC #3043 BEAVER DAM RUN			
				8.50	MD 45E BEAVER RUN LA			
				8.75	CO 425 WIGHT AVE	4	48I	
				8.89	MD 145 ASHLAND RD			24,650
				9.03	CO 428 SCHILLING RD			
			UNDIVIDED	9.12		3	36I	
				9.19	SPUR FR SHAWAN RD	2	24I	
	URB-MINOR ARTERIAL	DIVIDED		9.21	CO 438 SHAWAN RD	2	28I	18,375
				9.24	OP 14 ALLEY 14			
				9.28		2	24I	
				9.41	SPUR FR MALL			
				9.42	ENT HUNT VAL LEY MALL			
				9.44	SPUR TO MALL			
				9.54	SPUR FR MCCORMICK RD			
				9.55	CO 429 MCCORMICK RD			
				9.56	SPUR TO MCCORMICK RD			
			UNDIVIDED	9.59				
				9.64	STRUC #3042 WESTERN RUN			
	RUR-MAJOR COLLECTOR			9.69	CO 201 THORNTON MILL RD			
		CTL		10.46		3	36I	
				10.54	CO 241 PHOENIX RD			
				10.55	SPEED LIMIT 45 MPH			
				10.71	CO6778 LOVETON FARMS RD			
		DIVIDED		10.89	CO6411 LOVETON CIR	3	38I	
		CTL		10.99		2	24I	
				11.18	CO6411 LOVETON CIR	3	39I	
				11.18	CO6778 LOVETON FARMS RD			
		UNDIVIDED		11.60	CO7352 RIDGEBROOK RD	3	40I	
				11.64		2	24I	
				11.87	CO8091 SAGEWOOD CT			
				11.91	CO 208 QUAKER BOTTOM RD			
				12.04	CO7286 STODDARD CT			
				12.35	CO 239 SPARKS RD			

* A,B = UNIMPROVED; C = GRADED & DRAINED; D,E = SOIL, GRAVEL, STONE; F,G = LOW TYPE BITUMINOUS;
H,I = HIGH TYPE BITUMINOUS; J = CONCRETE; K = BRICK; L = BLOCK

STATE HIGHWAY ADMINISTRATION OF MARYLAND
HIGHWAY INFORMATION SERVICES DIVISION
DATA SUPPORT GROUP

STATE HIGHWAY LOCATION REFERENCE

ROUTE NUMBER.....MD 45 CONTINUED
INVENTORY DIRECTION....NORTH
NAME: YORK RD

COUNTY -BALTIMORE
SHA DISTRICT.....4
DATE.....12/31/99

SYSTEM	FUNCTIONAL CLASS	HWY TYPE	ACCESS CONTRL	MILEPOINT	MILEPOINT DESCRIPTION	MARKED LANES	SURFACE WIDTH/TYPE*	ADT
SECONDARY R	RUR-MAJOR COLLECTOR	UNDIVIDED	NONE	12.41	STRUC #3041 PINEY CREEK	2	24I	18,375
				12.55	CO 214 LOWER GLENCOE RD			
				12.72	CO 197 BELFAST RD			7,375
				13.16	CO 215 WALTERS LA			
				13.54	CO7474 WILLIAM CT			
				13.70	CO7472 ELIZABETH CT			
				14.04	CO 212 ENSOR MILL RD			
				14.04	CO 213 UPPER GLENCOE RD			
				14.24	OP6746 NO NAME			
				14.30	CO 219 COLD BOTTOM RD			
				14.30	OP6747 NO NAME			
				14.40	CO 218 INDIAN SPRING CT			
				14.72	CO 217 PINEY HILL RD			
				14.72	CO 216 CORBETT RD			
				14.82	CO 137 PINEY HILL RD			
				15.69	SPEED LIMIT 35 MPH			
				15.79	CO7501 GRACE RIDGE CT			
				16.00	CO 142 EVERETT RD			
	RUR-MINOR ARTERIAL			16.10	MD 138 MONKTON RD			
	RUR-MAJOR COLLECTOR			16.20	MD 137 MT CARMEL RD			4,250
				16.27	CO 486 GIFFORD LA			
				16.44	SPEED LIMIT 40 MPH			
				17.05	CO6122 BUNKER HILL RD			
				17.07	SPEED LIMIT 45 MPH			
				17.95	STRUC #3048 GUNPOWDER FALLS			
				18.50	CO6147 RAVEN ROCK CT			
				18.60	CO 88 WISEBURG RD			
				18.74	SPEED LIMIT 35 MPH			
				18.79	CO7277 COACHMAN WAY			
				18.93	CO 70 MIDDLETOWN RD			
				19.79	CO8012 FREDERICK RD			
				19.84	STRUC #3047 LITTLE FALLS			
				19.91	STRUC #3046 BIKE TRAIL			
				20.04	CO 81 MILLER RD			
				20.05	STRUC #3301 LITTLE GUNPOWDER FALLS			
				20.11	CO8013 YORK RD			
				20.46	CO 82 STABLERSVILLE RD			
				20.46	CO 71 DAIRY RD			
				20.48	SPEED LIMIT 40 MPH			
				20.83	OP6482 HAPPY LA			
		DIVIDED		20.86		4	48I	
				20.98	RP 8306 RAMP 6 FR IS 83 TO MD 45			

* A,B = UNIMPROVED; C = GRADED & DRAINED; D,E = SOIL, GRAVEL, STONE; F,G = LOW TYPE BITUMINOUS;
H,I = HIGH TYPE BITUMINOUS; J = CONCRETE; K = BRICK; L = BLOCK

STATE HIGHWAY ADMINISTRATION OF MARYLAND
HIGHWAY INFORMATION SERVICES DIVISION
DATA SUPPORT GROUP

STATE HIGHWAY LOCATION REFERENCE

ROUTE NUMBER.....MD 45 CONTINUED
INVENTORY DIRECTION....NORTH
NAME: YORK RD

COUNTY-BALTIMORE
SHA DISTRICT.....4
DATE.....12/31/99

SYSTEM	FUNCTIONAL CLASS	HWY TYPE	ACCESS CONTRL	MILEPOINT	MILEPOINT	DESCRIPTION	MARKED LANES	SURFACE WIDTH/TYP*	AADT
SECONDARY R	RUR-MAJOR COLLECTOR	DIVIDED	NONE	20.98	CO 83	STABLERS CHURCH RD	4	48I	4,250
				21.04	RP 8304	RAMP 4 FR MD 45 TO IS 83			
				21.10		BEG BR			
				21.12	IS 83	HARRISBURG EXPWY			3,850
				21.12		STRUC #3210			
				21.12		EXIT #33			
				21.17		END BR			
				21.22	RP 8301	RAMP 1 FR MD 45 RAMP 8			
				21.28	RP 8308	RAMP 8 FR MD 45 TO IS 83			
				21.35		SPUR FR STABLERS CHURCH RD			
				21.36	RP 8302	RAMP 2 FR IS 83 TO MD 45			
				21.36	CO 64	STABLERS CHURCH RD			
		UNDIVIDED		21.45			2	24I	
				22.31	CO 66	KAUFFMAN RD			
				22.72	CO7444	WINDTREE VALLEY RD			
				23.02	CO7685	BENS CT			
				23.09	CO 84	DOWNES RD			2,650
				23.30	CO 60	BENTLEY RD			
				23.32		SPEED LIMIT 50 MPH			
				23.64	CO 59	BEE TREE RD			
				23.77	CO 58	OLD SAMPSON RD			
				23.82	OP6719	BEE TREE MILL			
				23.91	CO7443	BEE TREE MILL CT			
		DIVIDED		24.54			4	48I	
				24.57		SPUR TO MD 439			
				24.58	MD 439	OLD YORK RD			9,725
				24.60		SPUR FR MD 439			
		UNDIVIDED		24.71			2	24I	
				24.97	CO 57	TURNER CROSSING RD			
				24.99		SPEED LIMIT 35 MPH			
				25.07	CO6288	OLD YORK RD			
				25.42	CO 56	OLD HARRIS MILL RD			
				25.58	CO6289	OLD FREELAND RD			
				25.60	CO 44	FREELAND RD			
				25.83		PENNSYLVANIA ST/L			

* A,B = UNIMPROVED; C = GRADED & DRAINED; D,E = SOIL,GRAVEL,STONE; F,G = LOW TYPE BITUMINOUS;
H,I = HIGH TYPE BITUMINOUS; J = CONCRETE; K = BRICK; L = BLOCK

STATE HIGHWAY ADMINISTRATION OF MARYLAND
HIGHWAY INFORMATION SERVICES DIVISION
DATA SUPPORT GROUP

STATE HIGHWAY LOCATION REFERENCE

ROUTE NUMBER.....MD 45A
INVENTORY DIRECTION....SOUTH
NAME: WEST RD

COUNTY -BALTIMORE
SHA DISTRICT.....4
DATE.....12/31/99

SYSTEM	FUNCTIONAL CLASS	HWY TYPE	ACCESS CONTRL	MILEPOINT	MILEPOINT DESCRIPTION	MARKED LANES	SURFACE WIDTH/TYPE*	AADT
SECONDARY R	URB-COLLECTOR	UNDIVIDED	NONE	0.00 MD 45	YORK RD	2	48I	7,099
				0.11 CO1149	WEST RD (AHEAD)			
				0.11 RP 69505	RAMP 5 FR MD 45 A TO IS 695			
				0.11 RP 69506	RAMP 6 FR IS 695 TO MD 45 A			
				0.11	EXIT #26			

ROUTE NUMBER.....MD 45B
INVENTORY DIRECTION....EAST
NAME: COCKEYSVILLE RD

SECONDARY R	URB-COLLECTOR	UNDIVIDED	NONE	0.55 CO 422	COCKEYSVILLE RD (BACK)	2	26I	3,382
				0.58	SPUR TO MD 45			
				0.60 MD 45	YORK RD			

ROUTE NUMBER.....MD 45C
INVENTORY DIRECTION....NORTH
NAME: RAILROAD AVE

SECONDARY R	URB-LOCAL	UNDIVIDED	NONE	0.13 CO 424	RAILROAD AVE (BACK)	2	31I	
				0.16 MD 45	YORK RD			

ROUTE NUMBER.....MD 45D
INVENTORY DIRECTION....WEST
NAME: SHERWOOD RD

SECONDARY R	URB-LOCAL	UNDIVIDED	NONE	1.68 CO 365	CEDAR KNOLL RD	2	24I	2,049
				1.68 CO 364	SHERWOOD RD (BAC K)			
				1.73 MD 45	YORK RD			

ROUTE NUMBER.....MD 45E
INVENTORY DIRECTION....EAST
NAME: BEAVER RUN LA

SECONDARY R	URB-LOCAL	UNDIVIDED	NONE	0.00 MD 45	YORK RD	2	16I	
-------------	-----------	-----------	------	------------	---------	---	-----	--

* A,B = UNIMPROVED; C = GRADED & DRAINED; D,E = SOIL,GRAVEL,STONE; F,G = LOW TYPE BITUMINOUS;
H,I = HIGH TYPE BITUMINOUS; J = CONCRETE; K = BRICK; L = BLOCK

STATE HIGHWAY ADMINISTRATION OF MARYLAND
HIGHWAY INFORMATION SERVICES DIVISION
DATA SUPPORT GROUP

STATE HIGHWAY LOCATION REFERENCE

ROUTE NUMBER.....MD 45E CONTINUED
INVENTORY DIRECTION....EAST
NAME: BEAVER RUN LA

COUNTY -BALTIMORE
SHA DISTRICT.....4
DATE.....12/31/99

SYSTEM	FUNCTIONAL CLASS	HWY TYPE	ACCESS CONTRL	MILEPOINT	MILEPOINT DESCRIPTION	MARKED LANES	SURFACE WIDTH/TYPE*	AADT
SECONDARY R	URB-LOCAL	UNDIVIDED	NONE	0.03 OP 31	BEAVER RUN LA (AHEAD)	2	16I	

ROUTE NUMBER.....IS 70
INVENTORY DIRECTION....EAST
NAME: NO NAME

PRIMARY R	URB-INTERSTATE	DIVIDED	FULL	0.00	HOWARD CO/L	6	72J	56,625
				0.00	STRUC #3229 PATAPSCO RIVER			
				0.08	END BR			
				0.12	INTERSTATE MILE MARKER 89.0			
				0.46	STRUC #3228 FOREST & PARKS RD			
				0.77	INTERSTATE MILE MARKER 90.0			
				1.64	ATR STATION #0053 (CHART)			
				1.77	INTERSTATE MILE MARKER 91.0			
				1.97		4	48J	
				2.13	RP 7006 RAMP 6 FR IS 70 TO IS 695			
				2.27	RP 7008 RAMP 8 FR IS 695 TO IS 70	3	36J	27,650
				2.35	CO2000 ROLLING RD			
				2.35	STRUC #3227			
				2.39		4	48J	
				2.49		4	48I	
				2.79	INTERSTATE MILE MARKER 92.0			
				2.85	BEG BR			
				2.89	IS 695 BALTO BELTWAY			
				2.89	STRUC #3127			
				2.89	RP 7001 RAMP 1 FR IS 695 TO RAMP 8			
				2.89	RP 7005 RAMP 5 FR IS 695 TO RAMP 4			
				2.89	STRUC #3128			
				2.89	RP 7003 RAMP 3 FR RAMP 6 TO IS 695			
				2.89	RP 7007 RAMP 7 FR RAMP 2 TO IS 695			
				2.89	STRUC #3129			
				2.89	EXIT #91			
				2.93	END BR			
				2.93	SPEED LIMIT 55 MPH			
				3.42	CO2501 WOODLAWN DR			
				3.42	STRUC #3240			
				3.45	RP 7004 RAMP 4 FR IS 695 TO IS 70	6	72I	
				3.53	RP 7002 RAMP 2 FR IS 70 TO IS 695	8	96I	
				3.79	INTERSTATE MILE MARKER 93.0			
				4.07	RP 7008 RAMP 8 FR CO 2621 TO IS 70	5	60I	

* A,B = UNIMPROVED; C = GRADED & DRAINED; D,E = SOIL, GRAVEL, STONE; F,G = LOW TYPE BITUMINOUS;
H,I = HIGH TYPE BITUMINOUS; J = CONCRETE; K = BRICK; L = BLOCK

STATE HIGHWAY ADMINISTRATION OF MARYLAND
HIGHWAY INFORMATION SERVICES DIVISION
DATA SUPPORT GROUP

STATE HIGHWAY LOCATION REFERENCE

ROUTE NUMBER.....IS 70 CONTINUED
INVENTORY DIRECTION....EAST
NAME: NO NAME

COUNTY -BALTIMORE
SHA DISTRICT.....4
DATE.....12/31/99

SYSTEM	STATE	FUNCTIONAL CLASS	HWY TYPE	ACCESS CONTRL	MILEPOINT	MILEPOINT DESCRIPTION	MARKED LANES	SURFACE WIDTH/TYPE*	AADT
PRIMARY	R	URB-INTERSTATE	DIVIDED	FULL	4.22	INTERSTATE MILE MARKER 94.0	5	60I	27,650
					4.25		4	48I	
					4.36	SPEED LIMIT 25 MPH			
					4.38	BEG BR			
					4.40	CO2621 INGLESIDE AVE			14,375
					4.40	STRUC #3239			
					4.42	END BR			
					4.56	RP 7005 RAMP 5 FR MD 122 TO IS 70			
					4.64	RP 7008 RAMP 8 FR IS 70 TO MD 122			
					4.65	BEG BR			
					4.66	MD 122 SECURITY BLVD			
					4.66	STRUC #3241			
					4.66	EXIT #94			
					4.67				14,750
					4.68	END BR			
					4.70	RP 7003 RAMP 3 FR IS 70 TO MD 122			
					4.70	BALTO CITY LINE			

ROUTE NUMBER.....IS 83
INVENTORY DIRECTION...NORTH
NAME: JONES FALLS EXPWY

PRIMARY	R	URB-INTERSTATE	DIVIDED	FULL	0.00	BALTO CITY LINE	6	72I	87,976
					0.07	SPEED LIMIT 55 MPH			
					0.10		7	84I	
					0.34	INTERSTATE MILE MARKER 10.0			
					0.87		6	72I	
					1.04	CO1496 OLD PIMLICO RD			
					1.04	STRUC #3078			
					1.08	ATR STATION #0076			
					1.30		7	84I	
					1.33	INTERSTATE MILE MARKER 11.0			
					1.95	BEG BR			
					1.96	STRUC #3051 JONES FALLS			
					1.99	MD 25 FALLS RD			
					2.00	END BR			
					2.05	RP 8304 RAMP 4 FR IS 83 TO CO 1474			
					2.10	RP 8306 RAMP 6 FR CO 1474 TO IS 83	6	72I	
					2.27	CO1474 RUXTON RD			94,075
					2.27	STRUC #3082			

* A,B = UNIMPROVED; C = GRADED & DRAINED; D,E = SOIL, GRAVEL, STONE; F,G = LOW TYPE BITUMINOUS;
H,I = HIGH TYPE BITUMINOUS; J = CONCRETE; K = BRICK; L = BLOCK

STATE HIGHWAY ADMINISTRATION OF MARYLAND
HIGHWAY INFORMATION SERVICES DIVISION
DATA SUPPORT GROUP

STATE HIGHWAY LOCATION REFERENCE

ROUTE NUMBER.....IS 83 CONTINUED
INVENTORY DIRECTION....NORTH
NAME: JONES FALLS EXPWY

COUNTY -BALTIMORE
SHA DISTRI CT.....4
DATE.....12/31/99

SYSTEM	FUNCTIONAL CLASS	HWY TYPE	ACCESS CONTRL	MILEPOINT	MILEPOINT DESCRIPTION	MARKED LANES	SURFA CE WIDTH/TYPE*	AADT
PRIMARY	R	URB-INTERSTATE	DIVIDED FULL	2.27	EXIT #12	6	72I	94 ,075
				2.36	INTERSTATE MILE MARKER 12.0			
				2.58	RP 8307 RAMP 7 FR IS 83 TO IS 83	5	60I	
				2.73	RP 8304 RAMP 4 FR IS 83 TO IS 83	4	48I	
				2.93	RP 8305 RAMP 5 FR IS 83 TO IS 695			
				3.01	RP 8303 RAMP 3 FR IS 83 TO IS 83			
				3.04	IS 695 BALTO BELTWAY	6	72I	168,350
NAME: BALTO BELTWAY				3.04				
				3.04	MD 25A JONES FALLS EXPWY			
				3.04	STRUC #3154			
				3.04	EXIT #13			
				3.08	RP 8303 RAMP 3 FR IS 83 TO IS 83			
				3.12	RP 8301 RAMP 1 FR MD 25A TO IS 695			
				3.24	RP 8304 RAMP 4 FR IS 83 TO IS 83	8	96I	
				3.30	CO7032 JOPPA RD			
				3.30	STRUC #3156			
				3.33	INTERSTATE MILE MARKER 13.0			
				3.41	RP 8307 RAMP 7 FR IS 83 TO IS 83	10	120I	
				3.65	ATR STATION #0031 (CHART)			
				4.09	CO1117 THORNTON RD			
				4.09	STRUC #3157			
				4.11	INTERSTATE MILE MARKER 14.0			
				4.36	RP 8303 RAMP 3 FR IS 83 TO IS 83	6	72I	
				4.36	IS 83 (SB/L)			
				4.56	IS 695 BALTO BELTWAY	4	48I	133,416
NAME: HARRISBURG EXPWY				4.56				
				4.56	RP 8303 RAMP 3 FR IS 83 TO IS 83			
				4.56	STRUC #3158			
				4.56	EXIT #14			
				4.66	RP 8305 RAMP 5 FR IS 83 TO IS 695			
				4.66	STRUC #3203			
				4.75	RP 8302 RAMP 2 FR IS 695 TO IS 83	7	84I	
				4.84	IS 83 (SB/L) TO IS 83/IS 695			
				4.84	RP 8305 RAMP 5 FR IS 83 TO IS 695			
				4.88	MD 131 SEMINARY AVE	6	72I	
				4.88	STRUC #3076			
				5.07	SPEED LIMIT 60 MPH			
				5.20	ATR STATION #0052 (CHART)			
				5.29	INTERSTATE MILE MARKER 15.0			
				5.70	RP 8306 RAMP 6 FR CO 810 TO IS 83			
				5.73	RP 8304 RAMP 4 FR IS 83 TO CO 810			
				5.82	RP 8303 RAMP 3 FR CO 810 TO IS 83			

* A,B = UNIMPROVED; C = GRADED & DRAINED; D,E = SOIL,GRAVEL,STONE; F,G = LOW TYPE BITUMINOUS;
H,I = HIGH TYPE BITUMINOUS; J = CONCRETE; K = BRICK; L = BLOCK

STATE HIGHWAY ADMINISTRATION OF MARYLAND
HIGHWAY INFORMATION SERVICES DIVISION
DATA SUPPORT GROUP

STATE HIGHWAY LOCATION REFERENCE

ROUTE NUMBER.....IS 83 CONTINUED
INVENTORY DIRECTION....NORTH
NAME: HARRISBURG EXPWY

COUNTY-BALTIMORE
SHA DISTRICT.....4
DATE.....12/31/99

SYSTEM	FUNCTIONAL CLASS	HWY TYPE	ACCESS CONTRL	MILEPOINT	MILEPOINT	DESCRIPTION	MARKED LANES	SURFACE WIDTH/TYPER*	AADT
PRIMARY	R URB-INTERSTATE	DIVIDED	FULL	5.90	CO 810	TIMONIUM RD	6	72I	133,416
				5.90		STRUC #3064			
				5.90		EXIT #16			
				5.91					113,400
				5.95	RP 8307	RAMP 7 FR CO 810 TO IS 83			
				5.99	RP 8301	RAMP 1 FR IS 83 TO CO 938			
				6.05	RP 8308	RAMP 8 FR IS 83 TO CO 810			
				6.10	RP 8302	RAMP 2 FR CO 938 TO IS 83			
				6.27		INTERSTATE MILE MARKER 16.0			
				6.67		STRUC #3063 ZINKS RD			
				7.00	RP 8306	RAMP 6 FR CO 773 TO IS 83			
				7.10	RP 8304	RAMP 4 FR IS 83 TO CO 773			
				7.23		INTERSTATE MILE MARKER 17.0			
				7.32	CO 773	PADONIA RD			101,975
				7.32		STRUC #3062			
				7.32		EXIT #17			
				7.44	RP 8307	RAMP 7 FR CO 773 TO IS 83			
				7.44	RP 8302	RAMP 2 FR CO 773 TO IS 83			
				7.58	RP 8308	RAMP 8 FR IS 83 TO CO 773			
				8.20	RP 8307	RAMP 7 FR MD 943 TO IS 83			
				8.24		INTERSTATE MILE MARKER 18.0			
				8.53	RP 8304	RAMP 4 FR IS 83 TO MD 943			
				8.71		SPEED LIMIT 65 MPH			
				8.74	RP 8307	RAMP 7 FR MD 943 TO IS 83			78,000
				8.74		STRUC #3357			
				8.74		EXIT #18			
				9.05		STRUC #3061 BEAVERDAM RUN			
				9.17		INTERSTATE MILE MARKER 19.0			
				9.57	CO 434	BEAVERDAM RD			
				9.57		STRUC #3060			
				9.98		STRUC #3059 OREGON BRANCH			
				10.11		INTERSTATE MILE MARKER 20.0			
				10.22	RP 8306	RAMP 6 FR CO 438 TO IS 83			
				10.24	RP 8304	RAMP 4 FR IS 83 TO CO 438			
				10.42	RP 8303	RAMP 3 FR CO 438 TO IS 83			
				10.42	RP 8305	RAMP 5 FR IS 83 TO CO 438			
	RUR-INTERSTATE			10.48	CO 438	SHAWAN RD			50,121
				10.48		STRUC #3293 & #3058			
				10.48		EXIT #20			
				10.54	RP 8301	RAMP 1 FR IS 83 TO CO 438			
				10.54	RP 8307	RAMP 7 FR CO 438 TO IS 83			
				10.73	RP 8308	RAMP 8 FR IS 83 TO CO 438			

* A,B = UNIMPROVED; C = GRADED & DRAINED; D,E = SOIL, GRAVEL, STONE; F,G = LOW TYPE BITUMINOUS;
H,I = HIGH TYPE BITUMINOUS; J = CONCRETE; K = BRICK; L = BLOCK

STATE HIGHWAY ADMINISTRATION OF MARYLAND
HIGHWAY INFORMATION SERVICES DIVISION
DATA SUPPORT GROUP

STATE HIGHWAY LOCATION REFERENCE

ROUTE NUMBER.....IS 83 CONTINUED
INVENTORY DIRECTION....NORTH
NAME: HARRISBURG EXPWY

COUNTY -BALTIMORE
SHA DISTRICT.....4
DATE.....12/31/99

SYSTEM	FUNCTIONAL CLASS	HWY TYPE	ACCESS CONTRL	MILEPOINT	MILEPOINT DESCRIPTION	MARKED LANES	SURFACE WIDTH/TYPE*	AADT
PRIMARY	R	RUR-INTERSTATE	DIVIDED FULL	10.74	RP 8302 RAMP 2 FR CO 438 TO IS 83	6	72I	50,121
				11.05		4	72I	
				11.08	INTERSTATE MILE MARKER 21.0			
				11.25		4	48I	
				11.55	STRUC #3057 WESTERN RUN			
				12.05	INTERSTATE MILE MARKER 22.0			
				12.28	ATR STATION #0027			
				12.36	CO 201 THORNTON MILL RD			
				12.36	STRUC #3056			
				12.99	INTERSTATE MILE MARKER 23.0			
				13.26	CO 208 QUAKER BOTTOM RD			
				13.26	STRUC #3055			
				13.97	INTERSTATE MILE MARKER 24.0			
				14.07	RP 8304 RAMP 4 FR IS 83 TO CO 197			
				14.21	RP 8303 RAMP 3 FR CO 197 TO IS 83			
				14.27	CO 197 BELFAST RD			51,275
				14.27	STRUC #3054			
				14.27	EXIT #24			
				14.33	RP 8307 RAMP 7 FR CO 197 TO IS 83			
				14.48	RP 8308 RAMP 8 FR IS 83 TO CO 197			
				14.78	STRUC #3053 BUFFALO CREEK			
				15.23	INTERSTATE MILE MARKER 25.0			
				15.36	CO 219 COLD BOTTOM RD			
				15.36	STRUC #3052			
				16.16	INTERSTATE MILE MARKER 26.0			
				17.15	INTERSTATE MILE MARKER 27.0			
				17.24	RP 8304 RAMP 4 FR IS 83 TO MD 137			
				17.30	RP 8306 RAMP 6 FR MD 137 TO IS 83			
				17.56	MD 137 MT CARMEL RD			45,575
				17.56	STRUC #3050			
				17.56	EXIT #27			
				17.71	RP 8302 RAMP 2 FR MD 137 TO IS 83			
				17.73	RP 8308 RAMP 8 FR IS 83 TO MD 137			
				18.20	INTERSTATE MILE MARKER 28.0			
				18.64	CO6122 BUNKER HILL RD			
				18.64	STRUC #3049			
				19.19	INTERSTATE MILE MARKER 29.0			
				19.45	BEG BR			
				19.48	STRUC #3215 GUNPOWDER RIVER			
				19.51	END BR	4	50I	
				20.18	INTERSTATE MILE MARKER 30.0			
				20.67	RP 8304 RAMP 4 FR IS 83 TO CO 70			

* A,B = UNIMPROVED; C = GRADED & DRAINED; D,E = SOIL, GRAVEL, STONE; F,G = LOW TYPE BITUMINOUS;
H,I = HIGH TYPE BITUMINOUS; J = CONCRETE; K = BRICK; L = BLOCK

STATE HIGHWAY ADMINISTRATION OF MARYLAND
HIGHWAY INFORMATION SERVICES DIVISION
DATA SUPPORT GROUP

STATE HIGHWAY LOCATION REFERENCE

ROUTE NUMBER.....IS 83 CONTINUED
INVENTORY DIRECTION....NORTH
NAME: HARRISBURG EXPWY

COUNTY -BALTIMORE
SHA DISTRICT.....4
DATE.....12/31/99

SYSTEM	FUNCTIONAL CLASS	HWY TYPE	ACCESS CONTRL	MILEPOINT	MILEPOINT DESCRIPTION	MARKED LANES	SURFACE WIDTH/TYPE*	AADT
PRIMARY	R	RUR-INTERSTATE	DIVIDED FULL	20.74 RP 8306	RAMP 6 FR CO 70 TO IS 83	4	50I	45,575
				20.91 CO 70	MIDDLETOWN RD			32,775
				20.91	STRUC #3214			
				20.91	EXIT #31			
				21.19 RP 8302	RAMP 2 FR CO 70 TO IS 83			
				21.21	INTERSTATE MILE MARKER 31.0			
				21.29 RP 8308	RAMP 8 FR IS 83 TO CO 70			
				21.82	STRUC #32 13 OWL BRANCH			
				21.94 CO 71	DAIRY RD			
				21.94	STRUC #3212			
				22.24	INTERSTATE MILE MARKER 32.0			
				22.38	STRUC #3211 LITTLE FALLS			
				22.56 RP 8306	RAMP 6 FR IS 83 TO MD 45			
				22.82 RP 8308	RAMP 8 FR MD 45 TO IS 83			
				22.93 MD 45	YORK RD			26,400
				22.93	STRUC #3210			
				22.93	EXIT #33			
				23.10 RP 8304	RAMP 4 FR MD 45 TO IS 83			
				23.27	INTERSTATE MILE MARKER 33.0			
				23.32 RP 8302	RAMP 2 FR IS 83 TO MD 45			
				24.26	INTERSTATE MILE MARKER 34.0			
				25.00 CO 84	DOWNES RD			
				25.00	STRUC #3209			
				25.30	INTERSTATE MILE MARKER 35.0			
				26.16 RP 8306	RAMP 6 FR MD 439 TO IS 83			
				26.27	INTERSTATE MILE MARKER 36.0			
				26.38		4	48I	
				26.49 RP 8305	RAMP 5 FR IS 83 TO MD 439			
				26.52 MD 439	OLD YORK RD			28,950
				26.52	STRUC #3208			
				26.52	EXIT #36			
				26.55 RP 8301	RAMP 1 FR IS 83 TO MD 439			
				26.84 RP 8302	RAMP 2 FR MD 439 TO IS 83			
				27.58 RP 8303	RAMP 3 FR CO 44 TO IS 83			
				27.65 CO 44	FREELAND RD			20,475
				27.65	STRUC #3207			
				27.65	EXIT #37			
				27.75 RP 8308	RAMP 8 FR IS 83 TO CO 44			
				27.80	INTERSTATE MILE MARKER 37.0			
				27.80	PENNSYLVANIA ST/L			

* A,B = UNIMPROVED; C = GRADED & DRAINED; D,E = SOIL, GRAVEL, STONE; F,G = LOW TYPE BITUMINOUS;
H,I = HIGH TYPE BITUMINOUS; J = CONCRETE; K = BRICK; L = BLOCK

STATE HIGHWAY ADMINISTRATION OF MARYLAND
HIGHWAY INFORMATION SERVICES DIVISION
DATA SUPPORT GROUP

STATE HIGHWAY LOCATION REFERENCE

ROUTE NUMBER.....MD 88
INVENTORY DIRECTION....EAST
NAME: BLACKROCK RD

COUNTY -BALTIMORE
SHA DISTRICT.....4
DATE.....12/31/99

SYSTEM	FUNCTIONAL CLASS	HWY TYPE	ACCESS CONTRL	MILEPOINT	MILEPOINT DESCRIPTION	MARKED LANES	SURFACE WIDTH/TYPE*	AADT
SECONDARY R	RUR-MAJOR COLLECTOR	UNDIVIDED	NONE	0.00	CARROLL CO/L	2	22I	3,775
				0.06	SPEED LIMIT 40 MPH			
				1.13	CO 160 GRACE RD			
				1.56	CO 159 PLEASANT MEADOW RD			
				2.14	CO 162 TRENTON RD			
				2.65	CO 164 RIDGE RD			
				3.22	SPEED LIMIT 45 MPH			
				3.52	CO 158 MT ZION RD			
				3.56	CO 157 MT ZION RD			
				4.65	CO 165 MILLENDER MILL RD			
				4.92	CO 153 BENSON MILL RD			
				6.90	STRUC #3045 INDIAN RUN			
				6.95	MD 25 FALLS RD			

ROUTE NUMBER.....MD 91
INVENTORY DIRECTION....NORTH
NAME: EMORY RD

SECONDARY R	RUR-MAJOR COLLECTOR	UNDIVIDED	NONE	0.00	CARROLL CO/L	2	22I	1,299
				0.08	SPEED LIMIT 45 MPH			
				0.58	SPEED LIMIT 35 MPH			
				0.95	CO6617 PARRISH RD			
				1.30	CO 185 FASTVIEW DR			
				1.42	MD 30 HANOVER RD			
				1.42	CO 176 EMORY RD (AHEAD)			

ROUTE NUMBER.....IS 95
INVENTORY DIRECTION....NORTH
NAME: NO NAME

PRIMARY R	URB-INTERSTATE	DIVIDED	FULL	0.00	HOWARD CO/L	8	96I	172,813
				0.00	STRUC #3243 PATAPSCO RIVER			
				0.01	SR 84 RIVER RD			
				0.06	END BR			
				0.15	ATR STATION #0051 (CHART)			
				0.44	RP 9504 RAMP 4 FR IS 95 TO IS 195			
				0.58	RP 9506 RAMP 6 FR IS 195 TO IS 95			
				0.69	RP 9503 RAMP 3 FR IS 195 TO IS 95			

* A,B = UNIMPROVED; C = GRADED & DRAINED; D,E = SOIL, GRAVEL, STONE; F,G = LOW TYPE BITUMINOUS;
H,I = HIGH TYPE BITUMINOUS; J = CONCRETE; K = BRICK; L = BLOCK

STATE HIGHWAY ADMINISTRATION OF MARYLAND
HIGHWAY INFORMATION SERVICES DIVISION
DATA SUPPORT GROUP

STATE HIGHWAY LOCATION REFERENCE

ROUTE NUMBER.....IS 95 CONTINUED
INVENTORY DIRECTION....NORTH
NAME: NO NAME

COUNTY-BALTIMORE
SHA DISTRICT.....4
DATE..12/31/99

SYSTEM	FUNCTIONAL CLASS	HWY TYPE	ACCESS CONTRL	MILEPOINT	MILEPOINT DESCRIPTION	MARKED LANES	SURFACE WIDTH/TYPE*	AADT
PRIMARY	R URB-INTERSTATE	DIVIDED	FULL	0.74	BEG BR	8	96I	172,813
				0.81	IS 195 METROPOLITAN BLVD			150,175
				0.81	STRUC #3253			
				0.81	EXIT #47			
				0.83	END BR			
		RP	9507	0.85	RAMP 7 FR IS 195 TO IS 95			
		CO	3118	0.94	SELFORD RD			
				0.94	STRUC #3254			
				0.97	INTERSTATE MILE MARKER 47.0			
		RP	9502	0.98	RAMP 2 FR IS 195 TO IS 95			
		RP	9508	1.01	RAMP 8 FR IS 95 TO IS 195			
				1.16	VARIABLE MESSAGE SIGN #404 (NB/L)			
				1.46	ATR STATION #0071 (CHART)			
		CO	3090	1.57	OAKLAND RD			
				1.57	STRUC #3265			
				1.58	SPEED LIMIT 65 MPH			
				1.71	STRUC #3264 HERBERT RUN			
				1.77	BEG BR			
		CO	3060	1.78	CARVILLE AVE			
		CO	3059	1.79	OREGON AVE			
				1.79	STRUC #3263			
				1.81	END BR			
				1.88	STRUC #3262 HERBERT RUN			
				1.91	BEG BR			
		US	1	1.93	SOUTHWESTERN BLVD			
				1.93	STRUC #3261			
				1.97	R/R #ATK 529 535 P			
		CO	3150	1.99	POTOMAC AVE			
				2.01	END BR			
				2.03	INTERSTATE MILE MARKER 48.0			
		CO	3071	2.46	SULPHUR SPRING RD			
				2.46	STRUC #3260			
		RP	9506	2.46	RAMP 6 FR IS 695 TO IS 95			
		RP	9504	2.46	RAMP 4 FR IS 95 TO IS 695			
		RP	9503	2.61	RAMP 3 FR IS 695 TO RAMP 2			
				2.61	STRUC #3200			
				2.64	BEG BR			
		RP	9507	2.66	RAMP 7 FR IS 695 TO IS 95			
		RP	9505	2.68	RAMP 5 FR IS 95 TO RAMP 4			
				2.68	STRUC #3197			
				2.72	END BR			
				2.76	BEG BR			

* A,B = UNIMPROVED; C = GRADED & DRAINED; D,E = SOIL, GRAVEL, STONE; F,G = LOW TYPE BITUMINOUS;
H,I = HIGH TYPE BITUMINOUS; J = CONCRETE; K = BRICK; L = BLOCK

STATE HIGHWAY ADMINISTRATION OF MARYLAND
HIGHWAY INFORMATION SERVICES DIVISION
DATA SUPPORT GROUP

STATE HIGHWAY LOCATION REFERENCE

ROUTE NUMBER.....IS 95 CONTINUED
INVENTORY DIRECTION....NORTH
NAME: NO NAME

COUNTY -BALTIMORE
SHA DISTRICT.....4
DATE.....12/31/99

SYSTEM	FUNCTIONAL CLASS	HWY TYPE	ACCESS CONTRL	MILEPOINT	MILEPOINT DESCRIPTION	MARKED LANES	SURFACE WIDTH/TYPE*	AADT
PRIMARY	R URB-INTERSTATE	DIVIDED	FULL	2.78 IS 695	BALTO BELTWAY	8	96I	179,275
				2.78	STRUC #3199 & #3202			
				2.78	EXIT #49			
				2.80	END BR			
				2.83 RP 9505	RAMP 5 FR IS 95 TO RAMP 4			
				2.83 RP 9507	RAMP 7 FR IS 695 TO IS 95			
				2.83 RP 9501	RAMP 1 FR IS 95 TO RAMP 8			
				3.00 RP 9501	RAMP 1 FR IS 95 TO RAMP 8			
				3.00	STRUC #3198			
				3.21	VARIABLE MESSAGE SIGN #402 (NB/L)			
				3.21 RP 9502	RAMP 2 FR IS 695 TO IS 95			
				3.25 RP 9508	RAMP 8 FR IS 95 TO IS 695			
				3.31	STRUC #3259			
				3.62	SOUTHWEST BALTO CITY LINE			
				3.62	END STATE MAINTENANCE			
				3.62	BEGIN BALTO CITY (TOLL) MAINTENANCE			
				14.91	NORTHEAST BALTO CITY LINE			153,837
NAME: J F K MEMORIAL HWY				14.91				
				14.91	END BALTO CITY (TOLL) MAINTENANCE			
				15.43	VARIABLE MESSAGE SIGN #418 (SB/L)			
				15.58 CO4417	CHESACO AVE			
				15.58	STRUC #BX617			
				15.87	INTERSTATE MILE MARKER 62.0			
				16.36		7	84I	
				16.48 CO4356	HAZELWOOD AVE			
				16.48	STRUC #BX626			
				16.87	INTERSTATE MILE MARKER 63.0			
				16.89	ATR STATION #0047 (CHART)			
				16.97 MD 588	KENWOOD AVE			
				16.97	STRUC #BX631			
				16.99	VARIABLE MESSAGE SIGN #412 (SB/L)			
				17.14		6	72I	
				17.27 RP 9508	RAMP 8 FR IS 695 TO IS 95			
				17.27	BEGIN STATE (SHA) OWNERSHIP			
				17.30 RP 9506	RAMP 6 FR IS 95 TO IS 695			
				17.42	IS 95 (SB/L)			
				17.42	STRUC #3184			
				17.45 RP 9501	RAMP 1 FR IS 695 TO IS 95			
				17.46 RP 9503	RAMP 3 FR IS 95 TO IS 695			
				17.58	IS 695 (WB/L)			
				17.58	STRUC #3181 & #3186			
				17.63	STRUC #3185 & #3180 STEMMERS RUN			

* A,B = UNIMPROVED; C = GRADED & DRAINED; D,E = SOIL, GRAVEL, STONE; F,G = LOW TYPE BITUMINOUS;
H,I = HIGH TYPE BITUMINOUS; J = CONCRETE; K = BRICK; L = BLOCK

STATE HIGHWAY ADMINISTRATION OF MARYLAND
HIGHWAY INFORMATION SERVICES DIVISION
DATA SUPPORT GROUP

PAGE..... 42

STATE HIGHWAY LOCATION REFERENCE

ROUTE NUMBER.....IS 95 CONTINUED
INVENTORY DIRECTION....NORTH
NAME: J F K MEMORIAL HWY

COUNTY -BALTIMORE
SHA DISTRICT.....4
DATE.....12/31/99

SYSTEM	FUNCTIONAL CLASS	HWY TYPE	ACCESS CONTRL	MILEPOINT	MILEPOINT DESCRIPTION	MARKED LANES	SURFACE WIDTH/TYPE*	AADT
PRIMARY	R URB-INTERSTATE	DIVIDED	FULL	17.69 IS 695	BALTO BELTWAY	6	72I	134,175
				17.69	STRUC #3182 & #3187			
				17.69	EXIT #64			
				17.81 RP 9505	RAMP 5 FR IS 695 TO IS 95			
				17.84 RP 9507	RAMP 7 FR IS 95 TO IS 695			
				17.87	IS 95 (SB/L)			
				17.87	STRUC #3183			
				17.89	INTERSTATE MILE MARKER 64.0			
				17.90		7	84I	
				18.01 RP 9502	RAMP 2 FR IS 95 TO IS 695			
				18.02 RP 9504	RAMP 4 FR IS 695 IS 95			
				18.02	END STATE OWNERSHIP			
				18.31 CO4458	ROSSVILLE BLVD			
				18.31	STRUC #BX644			
				18.76 CO4189	KING AVE			
				18.76	STRUC #BX649			
				18.89	INTERSTATE MILE MARKER 65.0			
				18.94		8	96I	
				19.36	VARIABLE MESSAGE SIGN #413 (SB/L)			
				19.90	INTERSTATE MILE MARKER 66.0			
				20.25 CO6880	CAMPBELL BLVD			
				20.25	STRUC #BX664			
				20.47	STRUC #BX666 WHITE MARSH RUN			
				20.57 RP 9506	RAMP 6 FR MD 43 TO IS 95			
				20.61 RP 9504	RAMP 4 FR IS 95 TO MD 43			
				20.79 RP 9505	RAMP 5 FR IS 95 TO MD 43			
				20.86 RP 9503	RAMP 3 FR MD 43 TO IS 95			
				20.89	INTERSTATE MILE MARKER 67.0			
				20.90				144,075
				20.91 MD 43	WHITE MARSH BLVD			
				20.91	STRUC #BX670			
				20.91	EXIT #67			
				20.91	SPEED LIMIT 65 MPH			
				20.95 RP 9507	RAMP 7 FR MD 43 TO IS 95			
				21.02 RP 9501	RAMP 1 FR IS 95 TO MD 43			
				21.19 RP 9508	RAMP 8 FR IS 95 FR MD 43			
				21.20 RP 9502	RAMP 2 FR MD 43 TO IS 95			
				21.55	STRUC #BX677			
				21.74 CO4033	COWENTON AVE			
				21.74	STRUC #BX679			
				21.90	INTERSTATE MILE MARKER 68.0			
				22.44 CO4021	JOPPA RD			

* A,B = UNIMPROVED; C = GRADED & DRAINED; D,E = SOIL, GRAVEL, STONE; F,G = LOW TYPE BITUMINOUS;
H,I = HIGH TYPE BITUMINOUS; J = CONCRETE; K = BRICK; L = BLOCK

PAGE..... 42

STATE HIGHWAY ADMINISTRATION OF MARYLAND
HIGHWAY INFORMATION SERVICES DIVISION
DATA SUPPORT GROUP

STATE HIGHWAY LOCATION REFERENCE

ROUTE NUMBER.....IS 95 CONTINUED
INVENTORY DIRECTION....NORTH
NAME: J F K MEMORIAL HWY

COUNTY -BALTIMORE
SHA DISTRICT..... 4
DATE.....12/31/99

SYSTEM	FUNCTIONAL CLASS	HWY TYPE	ACCESS CONTRL	MILEPOINT	MILEPOINT DESCRIPTION	MARKED LANES	SURFACE WIDTH/TYPE*	AADT
PRIMARY	R URB-INTERSTATE	DIVIDED	FULL	22.44	STRUC #BX685	8	96I	144,075
				22.90	INTERSTATE MILE MARKER 69.0			
				23.63	CO6112 NEW FORGE RD			
				23.63	STRUC #BX697			
				23.76	STRUC #BX699 GUNPOWDER FALLS			
				23.91	INTERSTATE MILE MARKER 70.0			
	RUR-INTERSTATE			24.23	STRUC #BX703 BIG GUNPOWDER FALLS			
				24.61	CO3940 RAPHEL RD			
				24.61	STRUC #BX707			
				24.91	INTERSTATE MILE MARKER 71.0			
				25.64	CO3927 BRADSHAW RD			
				25.64	STRUC #BX717			
				25.91	INTERSTATE MILE MARKER 72.0			
				26.47	STRUC #BX726 LITTLE GUNPOWDER FALLS			
				26.47	HARFORD CO/L			

ROUTE NUMBER.....MD 122
INVENTORY DIRECTION....EAST
NAME: SECURITY BLVD

SECONDARY	R URB-MINOR ARTERIAL	DIVIDED	NONE	0.00	CO2000 ROLLING RD	5	60I	30,400
				0.00	CO2400 SECURITY BLVD (BACK)			
				0.01	SPUR TO ROLLING RD			
				0.02	SPUR FR ROLLING RD			
				0.08		6	72I	
				0.15	CO6382 LORD BALTIMORE DR			
				0.15	ENT TO SECURITY SQUARE MALL			
				0.19	SPEED LIMIT 35 MPH			
				0.27	CO2398 BELMONT AVE			
				0.27	ENT TO SECURITY SQUARE MALL			
				0.29	SPUR FR SECURITY SQUARE MALL			
				0.36		5	60I	
				0.41	RP 69508 RAMP 8 FR IS 695 TP MD 122	4	48I	
				0.43	RP 69506 RAMP 6 FR MD 122 TO IS 695			
				0.47	RP 69505 RAMP 5 FR RAMP 8 TO MD 122			
				0.51	RP 69507 RAMP 7 FR MD 122 TO RAMP 6			
				0.55	RP 69507 RAMP 7 FR MD 122 TO RAMP 6			
				0.55	STRUC #3133			
				0.58	IS 695 BALTO BELTWAY			30,075
				0.58	STRUC #3134			

* A,B = UNIMPROVED; C = GRADED & DRAINED; D,E = SOIL,GRAVEL,STONE; F,G = LOW TYPE BITUMINOUS;
H,I = HIGH TYPE BITUMINOUS; J = CONCRETE; K = BRICK; L = BLOCK

STATE HIGHWAY ADMINISTRATION OF MARYLAND
HIGHWAY INFORMATION SERVICES DIVISION
DATA SUPPORT GROUP

STATE HIGHWAY LOCATION REFERENCE

ROUTE NUMBER.....MD 122 CONTINUED
INVENTORY DIRECTION....EAST
NAME: SECURITY BLVD

COUNTY -BALTIMORE
SHA DISTRICT.....4
DATE.....12/31/99

SYSTEM	FUNCTIONAL CLASS	HWY TYPE	ACCESS CONTRL	MILEPOINT	MILEPOINT DESCRIPTION	MARKED LANES	SURFACE WIDTH/TYPE*	AADT
SECONDARY R	URB-MINOR ARTERIAL	DIVIDED	NONE	0.58	EXIT #17	4	48I	30,075
				0.61	RP 69501 RAMP 1 FR RAMP 4 TO MD 122			
				0.61	STRUC #3135			
				0.63	RP 69501 RAMP 1 FR RAMP 4 TO MD 122			
				0.67	RP 69503 RAMP 3 FR MD 122 TO RAMP 2			
				0.70	RP 69504 RAMP 4 FR IS 695 TO MD 122	5	60I	
				0.72	RP 69502 RAMP 2 FR MD 122 TO IS 695			
				0.79	CO2405 WHITEHEAD CT	6	72I	
				0.79	CO2404 WHITEHEAD RD			
				1.08	SPUR TO WOODLAWN DR			
				1.08	SPUR FR WOODLAWN DR			
				1.09	CO2501 WOODLAWN DR	5	60I	
				1.10	SPUR FR WOODLAWN DR			
				1.10	SPUR TO WOODLAWN DR			
				1.26	GV 86 ENT TO SOCIAL SECURITY ADMINISTRATI			
				1.35	SPUR FR GWYNN OAK AVE			
				1.38	CO2475 GWYNN OAK AVE			
				1.39	SPUR TO GWYNN OAK AVE			
				1.56	SPUR TO PERIMETER DR			
				1.59	GV 86 PERIMETER DR			
				1.59	ENT TO INDUSTRIAL PARK			
				1.60	SPUR FR INDUSTRIAL PARK			
				1.63	SPUR FR PERIMETER DR	6	72I	
				2.07	CO2454 COLONIAL RD			
				2.07	CO2452 KERNAN DR			
				2.43	CO2456 MT VERNON DR			
				2.49		5	60I	
				2.56	SPUR FR FOREST PARK AVE			
				2.56	SPUR TO INGLESIDE AVE			
				2.59	CO2622 FOREST PARK AVE	4	48I	21,025
				2.59	CO2621 INGLESIDE AVE			
				2.61	SPUR TO FOREST PARK AVE			
				2.62	CO3327 INGLESIDE AVE			
				2.64	SPUR FR INGLESIDE AVE			
				2.70	RP 7002 RAMP 2 FR IS 70 TO MD 122	5	60I	
				2.73	RP 7008 RAMP 8 FR IS 70 TO MD 122			
				2.78	IS 70 NO NAME			
				2.78	STRUC #3241			
				2.78	EXIT #94			
				2.79		4	48I	23,850
				2.80	RP 7003 RAMP 3 FR IS 70 TO MD 122			
				2.84	RP 7005 RAMP 5 FR MD 122 TO IS 70			

* A,B = UNIMPROVED; C = GRADED & DRAINED; D,E = SOIL, GRAVEL, STONE; F,G = LOW TYPE BITUMINOUS;
H,I = HIGH TYPE BITUMINOUS; J = CONCRETE; K = BRICK; L = BLOCK

STATE HIGHWAY ADMINISTRATION OF MARYLAND
HIGHWAY INFORMATION SERVICES DIVISION
DATA SUPPORT GROUP

STATE HIGHWAY LOCATION REFERENCE

ROUTE NUMBER.....MD 122 CONTINUED
INVENTORY DIRECTION....EAST
NAME: COOKS LA

COUNTY -BALTIMORE
SHA DISTRICT.....4
DATE.....12/31/99

SYSTEM	FUNCTIONAL CLASS	HWY TYPE	ACCESS CONTRL	MILEPOINT	MILEPOINT DESCRIPTION	MARKED LANES	SURFACE WIDTH/TYPE*	AADT
SECONDARY R	URB-MINOR ARTERIAL	DIVIDED	NONE	2.86		3	36I	23,850
		UNDIVIDED		2.91	RP 7001 RAMP 1 FR MD 122 TO RAMP 4	2	36I	
NAME: COOKS LA				2.91				
				2.91	CO2537 FOREST PARK AVE			
				2.94	RP 7004 RAMP 4 FR MD 122 TO IS 70			
				2.96	BALTO CITY LINE			

ROUTE NUMBER.....MD 125
INVENTORY DIRECTION....EAST
NAME: OLD COURT RD

SECONDARY R	RUR-MAJOR COLLECTOR	UNDIVIDED	NONE	0.00	HOWARD CO/L	2	24J	3,175
				0.04	STRUC #3065 PATAPSCO RIVER			
				0.13	END BR	2	22I	
				0.16	SPEED LIMIT 30 MPH			
				0.67	OP 61 NO NAME			
				0.81	CO 542 DAVIS AVE			
				1.12	CO 535 HERNWOOD RD			
				1.32	CO 539 BUNKER HILL RD			
				1.42	CO 537 ST PAUL AVE			
				1.58	CO 538 MELROSE AVE			
				1.73	SPEED LIMIT 40 MPH			
	URB-MINOR ARTERIAL			2.17	CO 534 GRANITE RD			
				2.82	CO2356 DOGWOOD RD			
				3.31	STRUC #3066 BRICE RUN			
				3.53	CO1700 OLD COURT RD (AHEAD)			

ROUTE NUMBER.....MD 128
INVENTORY DIRECTION....EAST
NAME: BUTLER RD

SECONDARY R	URB-OTHER PRIN ART	UNDIVIDED	NONE	0.00	MD 30 HANOVER PIKE	3	36I	15,575
				0.00	MD 795 NO NAME (BACK)			
				0.05	SPUR FR MD 30			
				0.06		2	34I	
				0.08	SPEED LIMIT 30 MPH			
				0.09	CO 468 FIRST AVE			
				0.15	CONNECTOR TO CO 465 (SERVICE RD)			

* A,B = UNIMPROVED; C = GRADED & DRAINED; D,E = SOIL, GRAVEL, STONE; F,G = LOW TYPE BITUMINOUS;
H,I = HIGH TYPE BITUMINOUS; J = CONCRETE; K = BRICK; L = BLOCK

STATE HIGHWAY ADMINISTRATION OF MARYLAND
HIGHWAY INFORMATION SERVICES DIVISION
DATA SUPPORT GROUP

STATE HIGHWAY LOCATION REFERENCE

ROUTE NUMBER.....MD 128 CONTINUED
INVENTORY DIRECTION....EAST
NAME: BUTLER RD

COUNTY -BALTIMORE
SHA DISTRICT.....4
DATE.....12/31/99

SYSTEM	FUNCTIONAL CLASS	HWY TYPE	ACCESS CONTRL	MILEPOINT	MILEPOINT DESCRIPTION	MARKED LANES	SURFACE WIDTH/TYPE*	AADT
SECONDARY R	URB-OTHER PRIN ART	UNDIVIDED	NONE	0.17	CO 467 SECOND AVE	2	34I	15,575
				0.22	CO 464 THIRD AVE			
				0.26	CO 463 3RD AVE			
				0.35	CO 462 SACRED HEART LA			
				0.35	CO7935 GLYNDON MEADOW RD			
				0.44	CO 460 WABASH AVE			
				0.45	BEG BR			
				0.48	R/R #CSX 831 664 H			
				0.48	STRUC #3071			
				0.52	END BR			
				0.53	CO 454 RAILROAD AVE	2	24I	
				0.56	CO6885 GLEN MORRIS RD			
	RUR-MINOR ARTERIAL			0.70	CO 453 CENTRAL AVE			
				0.88	CO 451 WAUGH AVE			
				0.90	CO 449 FISKE AVE			
				0.95	CO 448 WORTHINGTON HILL DR			2,175
				0.96	SPEED LIMIT 40 MPH			
		DIVIDED		1.15				
	RUR-MAJOR COLLECTOR	UNDIVIDED		1.27	CO 443 WORTHINGTON AVE	2	22I	
				1.35	SPEED LIM IT 30 MPH			
				2.14	CO 445 LONGNECKER RD			
				2.64	SPEED LIMIT 45 MPH			
				3.05	STRUC #3070 SLADE RUN			
				3.57	CO 442 BELMONT RD			
				3.59	CO 180 PINEY GROVE RD			
				4.62	STRUC #3069 MCGILL RUN			
				4.70	CO 189 MANTUA MILL RD			
				5.14	CO 188 DOVER RD			
				5.24	CO 174 DOVER RD			
				5.26	STRUC #3068 PINEY RUN			
				7.45	SPEED LIMIT 30 MPH			
				7.62	MD 25 FALLS RD			

ROUTE NUMBER.....MD 129
INVENTORY DIRECTION....NORTH
NAME: PARK HEIGHTS AVE

SECONDARY R	URB-MINOR ARTERIAL	UNDIVIDED	NONE	0.00	CO1577 SLADE AVE	3	33I	22,625
				0.00	BALTO CITY LINE			
				0.07	SPEED LIMIT 35 MPH			

* A,B = UNIMPROVED; C = GRADED & DRAINED; D,E = SOIL,GRAVEL,STONE; F,G = LOW TYPE BITUMINOUS;
H,I = HIGH TYPE BITUMINOUS; J = CONCRETE; K = BRICK; L = BLOCK

STATE HIGHWAY ADMINISTRATION OF MARYLAND
HIGHWAY INFORMATION SERVICES DIVISION
DATA SUPPORT GROUP

STATE HIGHWAY LOCATION REFERENCE

ROUTE NUMBER.....MD 129 CONTINUED
INVENTORY DIRECTION....NORTH
NAME: PARK HEIGHTS AVE

COUNTY -BALTIMORE
SHA DISTRICT.....4
DATE.....12/31/99

SYSTEM	FUNCTIONAL CLASS	HWY TYPE	ACCESS CONTRL	MILEPOINT	MILEPOINT DESCRIPTION	MARKED LANES	SURFACE WIDTH/TYPE*	AADT
SECONDARY R	URB-MINOR ARTERIAL	UNDIVIDED	NONE	0.09		2	24I	22,625
				0.14	CO1588 BARTON OAKS RD			
				0.23	CO1587 OVERBROOK RD			
				0.39	CO1586 FAIRWAY RD			
		DIVIDED		0.47		3	33I	
				0.56	CO1583 RIDGE TERR	2	24I	
				0.66	SPUR TO OLD COURT RD			
				0.66	SPUR FR OLD COURT RD			
				0.67	MD 133 OLD COURT RD	2	52I	16,550
				0.67	CO1700 OLD COURT RD			
				0.68	SPUR TO OLD COURT RD			
				0.69	SPUR FR OLD COURT RD			
		UNDIVIDED		0.71		2	48I	
				0.74	SPEED LIMIT 40 MPH			
				0.81	CO1610 LONG MEADOW RD			
				0.86		2	30I	
		DIVIDED		0.90	CO1611 AUTUMN DR			
				0.91		2	32I	
				1.05	CO7812 STARBURST DR			
				1.30		4	48I	
				1.35	SPUR TO MD 129A			
				1.35	RP 69506 RAMP 6 FR IS 695 TO MD 129			
				1.37	MD 129A RADIO TOWER DR			
				1.37	RP 69503 RAMP 3 FR RAMP 6 TO MD 129			
				1.38	SPUR FR MD 129A			
				1.39	BEG BR			
				1.41	IS 695 BALTO BELTWAY			8,625
				1.41	STRUC #3147			
				1.41	EXIT #21			
				1.43	END BR			
				1.47	RP 69501 RAMP 1 FR MD 140 TO RAMP 8	3	46I	
				1.48	RP 69508 RAMP 8 FR MD 129 TO IS 695			
				1.58	X-OVER			
		UNDIVIDED		1.63	CO1691 HOOKS LA	2	24I	
				1.63	CO6898 MICHELLE WAY			
				1.65	SPEED LIMIT 35 MPH			
				1.87	OP 95 SHUGER HILL RD			
				2.15	CO7018 EVAN WAY			
				2.29	OP6792 LEISURE HILL DR			
				2.35	OP 97 STEWART RD			
				2.71	STRUC #3073 JONES FALLS			
	RUR-MINOR COLLECTOR			2.98	MD 130 GREENSPRING VALLEY RD			1,025

* A,B = UNIMPROVED; C = GRADED & DRAINED; D,E = SOIL,GRAVEL,STONE; F,G = LOW TYPE BITUMINOUS;
H,I = HIGH TYPE BITUMINOUS; J = CONCRETE; K = BRICK; L = BLOCK

STATE HIGHWAY ADMINISTRATION OF MARYLAND
HIGHWAY INFORMATION SERVICES DIVISION
DATA SUPPORT GROUP

STATE HIGHWAY LOCATION REFERENCE

ROUTE NUMBER.....MD 129 CONTINUED
INVENTORY DIRECTION...NORTH
NAME: PARK HEIGHTS AVE

COUNTY -BALTIMORE
SHA DISTRICT.....4
DATE.....12/31/99

SYSTEM	FUNCTIONAL CLASS	HWY TYPE	ACCESS CONTRL	MILEPOINT	MILEPOINT DESCRIPTION	MARKED LANES	SURFACE WIDTH/TYPE*	AADT
SECONDARY R	RUR-MINOR COLLECTOR	UNDIVIDED	NONE	3.08	BURNSIDE FARM RD	2	24I	1,025
				3.33	SPEED LIMIT 40 MPH			
				3.69	CO 729 VELVET VALLEY WAY			
				3.82	CO 735 RAINBOW CT			
				4.01	CO 734 MELISA CT			
				4.39	CO 737 VELVET RIDGE DR			
				4.57	CO6391 VALLEY HEIGHTS DR			
				4.79	STRUC #3072 NORTH BRANCH			
				4.87	CO 738 LOGAN RD			
				5.00	CO 721 CAVES RD			
				5.13		2	20I	
				5.86	BLENDON RD			
				5.89	SPEED LIMIT 35 MPH			
				6.15	CO6794 HUNTING TWEED DR			
				7.11	CO 710 WALNUT AVE			
				7.38	CO7476 FOXCREEK CT			
				7.42	SPEED LIMIT 40 MPH			
				7.99	CO 446 GARR ISON FOREST RD			

ROUTE NUMBER.....MD 129A
INVENTORY DIRECTION...EAST
NAME: RADIO TOWER DR

SECONDARY R	URB-LOCAL	UNDIVIDED	NONE	0.00	MD 129 PARK HEIGHTS AVE	2	24I	
				0.00	RP 69503 RAMP 3 FR RAMP 6 TO MD 129			
				0.02	SPUR FR MD 129			
				0.02	SPUR TO MD 129			
				0.05	SPEED LIMIT 40 MPH			
				0.46	SPUR TO STEVENSON RD	2	30I	
				0.48	CO1600 STEVENSON RD			
				0.48	RP 69504 RAMP 4 FR CO 1600 TO IS 695			

ROUTE NUMBER.....MD 130
INVENTORY DIRECTION...EAST
NAME: GREENSPRING VALLEY RD

SECONDARY R	URB-MINOR ARTERIAL	UNDIVIDED	NONE	0.00	MD 140 REISTERSTOWN RD	2	24I	9,825
				0.00	CO 7152 GREENSPRING VALLEY RD (BACK)			

* A,B = UNIMPROVED; C = GRADED & DRAINED; D,E = SOIL, GRAVEL, STONE; F,G = LOW TYPE BITUMINOUS;
H,I = HIGH TYPE BITUMINOUS; J = CONCRETE; K = BRICK; L = BLOCK

STATE HIGHWAY ADMINISTRATION OF MARYLAND
HIGHWAY INFORMATION SERVICES DIVISION
DATA SUPPORT GROUP

STATE HIGHWAY LOCATION REFERENCE

ROUTE NUMBER.....MD 130 CONTINUED
INVENTORY DIRECTION....EAST
NAME: GREENSPRING VALLEY RD

COUNTY-BALTIMORE
SHA DISTRICT.....4
DATE..12/31/99

SYSTEM	FUNCTIONAL CLASS	HWY TYPE	ACCESS CONTRL	MILEPOINT	MILEPOINT DESCRIPTION	MARKED LANES	SURFACE WIDTH/TYPE*	AADT
SECONDARY R	URB-MINOR ARTERIAL	UNDIVIDED	NONE	0.04		2	20I	9,825
				0.05	CO1675 TURNLEE RD			
				0.06	SPEED LIMIT 30 MPH			
	RUR-MAJOR COLLECTOR			0.31	CO 446 GARRISON FOREST RD			
				0.46	CO1674 CRADDOCK LA			10,050
				0.61	OP6480 GOLF COURSE RD			
				0.74	OP 94 CLIFF HOLME RD			
				0.83	CO1672 MOALES LA			
				0.88	CO1671 SPRING HILL RD	2	24I	
				1.02	OP 93 CHATTOLANEE HILL RD			
				1.52	CO1670 BROOKLAWN RD			
				1.67	OP6295 BURNSIDE FARM RD			
				1.74	MD 129 PARK HEIGHTS AVE			7,325
				1.76		2	20I	
				1.80	SPEED LIMIT 35 MPH			
				2.25	CO1663 OLD VALLEY RD	2	24I	
				2.47	CO1664 VALLEY ACRES RD			
				2.65	CO1600 STEVENSON RD			8,450
				2.71	CO6716 CLUB RD			
				2.81	CO1667 CANDLEWICK RD	2	20I	
				3.24	STRUC #3074 NORTH BRANCH			
				3.48	OP6551 NACIREMA LA			
				3.77	ENT TO VILLA JULIE COLLEGE			
				4.41	CO 722 GREENSPRING AVE			6,500
				4.43	SPUR TO GREENSPRING AVE			
				4.65		2	22I	
				4.71	OP 120 NO NAME			
				5.43	OP6790 TONY DR			
				5.45		2	36I	
				5.50		3	36I	
				5.55	SPUR FR MD 25			
				5.55	SPUR TO MD 25			
				5.57	MD 25 FALLS RD			

ROUTE NUMBER.....MD 131
INVENTORY DIRECTION....EAST
NAME: SEMINARY AVE

SECONDARY R	URB-MINOR ARTERIAL	UNDIVIDED	NONE	0.00	MD 25 FALLS RD	2	20I	8,450
				0.02	SPUR FR MD 25			

* A,B = UNIMPROVED; C = GRADED & DRAINED; D,E = SOIL, GRAVEL, STONE; F,G = LOW TYPE BITUMINOUS;
H,I = HIGH TYPE BITUMINOUS; J = CONCRETE; K = BRICK; L = BLOCK

STATE HIGHWAY ADMINISTRATION OF MARYLAND
HIGHWAY INFORMATION SERVICES DIVISION
DATA SUPPORT GROUP

STATE HIGHWAY LOCATION REFERENCE

ROUTE NUMBER.....MD 131 CONTINUED
INVENTORY DIRECTION....EAST
NAME: SEMINARY AVE

COUNTY -BALTIMORE
SHA DISTRICT.....4
DATE.....12/31/99

SYSTEM	FUNCTIONAL CLASS	HWY TYPE	ACCESS CONTRL	MILEPOINT	MILEPOINT DESCRIPTION	MARKED LANES	SURFACE WIDTH/TYPE*	AADT
SECONDARY R	URB-MINOR ARTERIAL	DIVIDED	NONE	0.23		2	24I	8,450
		UNDIVIDED		0.32	CO 770 MAYS CHAPEL RD			9,075
				0.39				
				0.50	CO6724 MAYS CHAPEL RD			
				0.56	SPEED LIMIT 40 MPH			
				0.68	CO7382 HUNTSRING DR			
				0.72		2	20I	
				0.83	CO7120 HILL SPRING DR			
				0.96	CO1111 TALLY HO RD			
				1.01	STRUC OV ROLAND RUN			
				1.05	CO7766 COUNTRYBROOKE WAY			
				1.11	CO7023 SUMMER FIELDS CT			
				1.17	CO7321 MARBLEHEAD RD			
				1.28	CO1117 THORNTON RD			13,575
				1.32	SPEED LIMIT 35 MPH			
				1.35		2	22I	
				1.38		2	24I	
				1.42	CO6642 WELLINGTON VALLEY WAY			
				1.50	CO1098 MACER RD	2	22I	
				1.62	CO1097 JAMIE SON RD	2	24I	
				1.71	CO1085 VALLEY FIELD RD			
				1.83	BEG BR			
				1.86	IS 83 HARRISBURG EXPWY			
				1.86	STRUC #3076			
				1.88	END BR			
				1.98	ROUNDTOP CT			
				2.00	CO6061 BURTON AVE			
				2.01	SPEED LIMIT 30 MPH			
				2.07		2	20I	
				2.09	CO1083 SCHOOL LA			
				2.11	CO1082 GREEN SPRING DR			
				2.18		2	38I	
				2.22	CO1067 RAILROAD AVE			
				2.22	CO1068 RIDERWOOD-LUTHERVILLE RD			
				2.24	SPUR FR FRONT AVE			
				2.25	CO1055 FRONT AVE	2	22I	7,850
				2.37	CO6319 BARTS CT			
				2.52	CO1056 FRANCKE AVE			
				2.73	CO1054 BELLONA AVE			
				2.95	CO1066 NORMAN AVE			
				3.02		2	46I	
				3.06	MD 45 YORK RD			

* A,B = UNIMPROVED; C = GRADED & DRAINED; D,E = SOIL, GRAVEL, STONE; F,G = LOW TYPE BITUMINOUS;
H,I = HIGH TYPE BITUMINOUS; J = CONCRETE; K = BRICK; L = BLOCK

STATE HIGHWAY ADMINISTRATION OF MARYLAND
HIGHWAY INFORMATION SERVICES DIVISION
DATA SUPPORT GROUP

STATE HIGHWAY LOCATION REFERENCE

ROUTE NUMBER.....MD 131 CONTINUED
INVENTORY DIRECTION....EAST
NAME: SEMINARY AVE

COUNTY -BALTIMORE
SHA DISTRICT..4
DATE.....12/31/99

SYSTEM	FUNCTIONAL CLASS	HWY TYPE	ACCESS CONTRL	MILEPOINT	MILEPOINT DESCRIPTION	MARKED LANES	SURFACE WIDTH/TYPE*	AADT
SECONDARY R	URB-MINOR ARTERIAL	UNDIVIDED	NONE	3.06 CO 995	SEMINARY AVE (AHEAD)	2	46I	7,850

ROUTE NUMBER.....MD 133
INVENTORY DIRECTION....EAST
NAME: OLD COURT RD

SECONDARY R	URB-MINOR ARTERIAL	DIVIDED	NONE	0.00 MD 129	PARK HEIGHTS AVE	4	48I	9,175
				0.00 CO1700	OLD COURT RD (BACK)			
				0.02	SPUR TO MD 129			
				0.02	SPUR FR MD 129			
		UNDIVIDED		0.07 CO1600	STEVENSON RD	3	54I	
				0.10		2	22I	
				0.13	SPEED LIMIT 35 MPH			
				0.33 CO1576	SEVEN MILE LA			
				0.59 CO1524	LIGHTFOOT DR			
				0.72	ENT BETH TFILOH SCHOOL			
				0.81	TORAH DR			
				0.88	OLD CROSSING DR			
				1.45 CO7585	HAMBELTON CT			
				1.71 CO1597	BRANCHWOOD CT			
				1.73 CO1596	EDEN ROC WAY			
				1.92		2	33I	
				1.98 CO 722	GREENSPRING AVE			7,675
				2.04 CO1593	SPRINGBRIAR LA	2	22I	
				2.17 CO1592	GREENLEA DR			
				2.46 CO1591	GRASTY RD			
				2.46 CO7044	MOORES BRANCH CT			
				2.57 CO1590	GLENCLIFFE CIR			
				2.82 CO1589	PARK SCHOOL DR			
				2.92		2	30I	
				2.97		2	45I	
				3.03	STONE MILL RD			
				3.12		2	22I	
				3.20	STRUC #3077C SLAUGHTERHOUSE BRANCH			
				3.26		2	20I	
				3.31 MD 25	FALLS RD			
				3.31 CO1474	RUXTON RD (AHEAD)			

* A,B = UNIMPROVED; C = GRADED & DRAINED; D,E = SOIL,GRAVEL,STONE; F,G = LOW TYPE BITUMINOUS;
H,I = HIGH TYPE BITUMINOUS; J = CONCRETE; K = BRICK; L = BLOCK

STATE HIGHWAY ADMINISTRATION OF MARYLAND
HIGHWAY INFORMATION SERVICES DIVISION
DATA SUPPORT GROUP

STATE HIGHWAY LOCATION REFERENCE

ROUTE NUMBER.....MD 134
INVENTORY DIRECTION....NORTH
NAME: BELLONA AVE

COUNTY-BALTIMORE
SHA DISTRICT.....4
DATE.....12/31/99

SYSTEM	FUNCTIONAL CLASS	HWY TYPE	ACCESS CONTRL	MILEPOINT	MILEPOINT DESCRIPTION	MARKED LANES	SURFACE WIDTH/TYPE*	AADT
SECONDARY R	URB-COLLECTOR	UNDIVIDED	NONE	0.00 MD 139	CHARLES ST	2	24I	5,175
				0.00 CO1336	BELLONA AVE (BACK)			
				0.07	SPEED LIMIT 30 MPH			
				0.09 CO1445	MEADOW RD			
				0.11 CO1441	MURRAY HILL RD			
				0.14 CO1439	PRATT AVE			
				0.24 OP 286	BETTY BUSH LA			
				0.40 CO6922	BOWEN MILL RD			
				0.49 CO1436	BRIGHTSIDE RD			
				1.11 CO1432	ROLANDVUE RD			
				1.35 CO1435	DUNLORA RD			
				1.48 CO14 21	MALVERN AVE			
				1.55	RUXVIEW CT			
				1.59 CO1420	RUXTON RD			
				1.63 CO1474	RUXTON RD			
				1.63 CO1142	BELLONA AVE (AHEAD)			

ROUTE NUMBER.....MD 137
INVENTORY DIRECTION....EAST
NAME: MT CARMEL RD

SECONDARY R	RUR-MINOR ARTERIAL	UNDIVIDED	NONE	0.00 CO 3	GUNPOWDER RD	2	22I	2,850
				0.00 CO 24	MT CARMEL RD			
				0.07	SPEED LIMIT 35 MPH			
				0.24	STRUC #3080 PEGGYS RUN			
				0.75 CO 159	PLEASANT MEADOW RD			
				1.87 MD 25	FALLS RD			4,475
				1.97	SPEED LIMIT 40 MPH			
				2.43 CO6054	HUNTER GREEN RD			
				2.73 OP6791	JOHN CARROLL LA			
				2.88 CO 123	FOREST ON RD			
				3.15 CO 156	BRUEHL RD			
				3.25 CO 155	GORSUCH MILL RD			
				3.51 CO 151	YEOHO RD			
				4.09 CO 221	PRETTYBOY DAM RD			
				4.65 CO7 675	BUSH CABIN CT			
				5.05 CO 149	SINGLETREE LA			
				5.29 CO 147	CEDAR GROVE RD			
				5.36	SPUR FR CEDAR GROVE RD			
				6.00 OP 20	HEREFORD FARMS RD			

* A,B = UNIMPROVED; C = GRADED & DRAINED; D,E = SOIL,GRAVEL,STONE; F,G = LOW TYPE BITUMINOUS;
H,I = HIGH TYPE BITUMINOUS; J = CONCRETE; K = BRICK; L = BLOCK

STATE HIGHWAY ADMINISTRATION OF MARYLAND
HIGHWAY INFORMATION SERVICES DIVISION
DATA SUPPORT GROUP

STATE HIGHWAY LOCATION REFERENCE

ROUTE NUMBER.....MD 137 CONTINUED
INVENTORY DIRECTION....EAST
NAME: MT CARMEL RD

COUNTY -BALTIMORE
SHA DISTRICT.....4
DATE.....12/31/99

SYSTEM	FUNCTIONAL CLASS	HWY TYPE	ACCESS CONTRL	MILEPOINT	MILEPOINT DESCRIPTION	MARKED LANES	SURFACE WIDTH/TYPE*	AADT
SECONDARY R	RUR-MINOR ARTERIAL	UNDIVIDED	NONE	6.20	CO 145 EVNA RD	2	22I	4,475
				6.63	CO6243 FLICKERWOOD RD			
				6.63	CO7875 SUNSWEPT LA			
				7.02	CO 144 MILLER LA			
				7.29	CO 129 MASEMORE RD			
				7.73		2	24I	
				7.81	RP 8308 RAMP 8 FR IS 83 TO MD 137			
				7.83	RP 8305 RAMP 5 FR RAMP 8 TO MD 137			
				7.87	RP 8306 RAMP 6 FR MD 137 TO IS 83			
				7.89	RP 8307 RAMP 7 FR MD 137 TO RAMP 6			
				7.91	SPEED LIMIT 35 MPH			
				7.94	IS 83 HARRISBURG EXPWY			9,850
				7.94	STRUC #3050			
				7.94	EXIT #27			
		CTL		7.99	RP 8303 RAMP 3 FR MD 137 TO RAMP 2			
				8.01	RP 8302 RAMP 2 FR MD 137 TO IS 83			
				8.05	MD 889 NO NAME			
				8.05	RP 8301 RAMP 1 FR RAMP 4 TO MD 137			
				8.07	RP 8304 RAMP 4 FR IS 83 TO MD 137			
		UNDIVIDED		8.22		2	22I	
				8.46		3	30I	
				8.50	MD 45 YORK RD			

ROUTE NUMBER.....MD 138
INVENTORY DIRECTION....EAST
NAME: MONKTON RD

SECONDARY R	RUR-MINOR ARTERIAL	UNDIVIDED	NONE	0.00	MD 45 YORK RD	2	24I	5,050
				0.05	CO 487 FIRE HOUSE RD			
				0.09	SPEED LIMIT 35 MPH			
				0.38	CO 135 HEREFORD RD			
				0.66	CO 130 BIG FALLS RD			3,525
				0.80	SPEED LIMIT 45 MPH			
				0.86	CO7502 MCMILLAN DR			
				1.08	CO 138 BIG FALLS RD			
				1.17	CO 140 BLUE MOUNT RD			
				1.32	CO 141 BLUE MOUNT RD			
				2.03	OP6839 PINEY WOODS RD			
				2.25	CO 137 PINEY HILL RD			
				2.35	CO8027 MAGERS LANDING RD			

* A,B = UNIMPROVED; C = GRADED & DRAINED; D,E = SOIL,GRAVEL,STONE; F,G = LOW TYPE BITUMINOUS;
H,I = HIGH TYPE BITUMINOUS; J = CONCRETE; K = BRICK; L = BLOCK

STATE HIGHWAY ADMINISTRATION OF MARYLAND
HIGHWAY INFORMATION SERVICES DIVISION
DATA SUPPORT GROUP

STATE HIGHWAY LOCATION REFERENCE

ROUTE NUMBER.....MD 138 CONTINUED
INVENTORY DIRECTION....EAST
NAME: MONKTON RD

COUNTY -BALTIMORE
SHA DISTRICT.....4
DATE.....12/31/99

SYSTEM	FUNCTIONAL CLASS	HWY TYPE	ACCESS CONTRL	MILEPOINT	MILEPOINT DESCRIPTION	MARKED LANES	SURFACE WIDTH/TYP*	AADT
SECONDARY R	RUR-MINOR ARTERIAL	UNDIVIDED	NONE	2.79	CO6637 OLD MONKTON RD	2	24I	3,525
				2.80	SPEED LIMIT 25 MPH			
				2.86	STRUC #B0014 GUNPOWDER FALLS			
				2.99	CO6638 OLD MONKTON RD			
				3.00		2	21I	
				3.12	CO 225 GARFIELD AVE			
				3.27	CO 229 MONKTON RD			
NAME: SHEPPARD RD				3.27				
				3.28	SPEED LIMIT 30 MPH			
				3.59	CO 230 WESLEY CHAPEL RD			
				3.75	SPEED LIMIT 40 MPH			5,050
				5.02	CO 232 J M PEARCE RD			975
				5.02	CO 231 GERTING RD			
				6.12	MD 562 TROYER RD			2,075
NAME: TROYER RD				6.12				
				6.16	CO 256 VANCE RD			
				6.29	SPEED LIMIT 50 MPH			
				7.12	CO 132 MCCOMAS RD			1,875
				8.30	CO 95 HUNTERS MILL RD			
				8.31	HARFORD CO/L			

ROUTE NUMBER.....MD 139
INVENTORY DIRECTION....NORTH
NAME: CHARLES ST

SECONDARY R	URB-OTHER PRIN ART	UNDIVIDED	NONE	0.00	BALTO CITY LINE	4	54I	22,375
				0.17	OP6351 CHARLESBROOKE RD			
				0.35	CO1200 STEVEN SON LA			20,775
				0.52	CO1448 WOODBROOK LA			
				0.52	CO1445 MEADOW RD			
				0.66	CO1444 FAIRVIEW RD			
		DIVIDED		0.72	MD 134 BELLONA AVE	4	48I	
				0.72	CO1336 BELLONA AVE			
				0.86	SPEED LIMIT 40 MPH			
				1.12	ENT SHEPPARD PRATT HOSPITAL			
				1.41	CO1442 CHARLES WAY			
				1.63	SPUR TO ENT G B M C			
				1.65	CO1421 MALVERN AVE			
				1.65	ENT TO G B M C			
				1.77	SPUR TO TOWSONTOWN BLVD			

* A,B = UNIMPROVED; C = GRADED & DRAINED; D,E = SOIL,GRAVEL,STONE; F,G = LOW TYPE BITUMINOUS;
H,I = HIGH TYPE BITUMINOUS; J = CONCRETE; K = BRICK; L = BLOCK

STATE HIGHWAY ADMINISTRATION OF MARYLAND
HIGHWAY INFORMATION SERVICES DIVISION
DATA SUPPORT GROUP

STATE HIGHWAY LOCATION REFERENCE

ROUTE NUMBER.....MD 139 CONTINUED
INVENTORY DIRECTION....NORTH
NAME: CHARLES ST

COUNTY-BALTIMORE
SHA DISTRICT.....4
DATE.....12/31/99

SYSTEM	FUNCTIONAL CLASS	HWY TYPE	ACCESS CONTRL	MILEPOINT	MILEPOINT DESCRIPTION	MARKED LANES	SURFACE WIDT H/TYPE*	AADT
SECONDARY R	URB-OTHER PRIN ART	DIVIDED	NONE	1.81	CO1354 TOWSONTOWN BLVD	4	48I	34,875
				2.08	CO1182 BOYCE AVE			
				2.13	CO1387 CHESTNUT AVE			
				2.26	CO1426 NORTH WIND RD			
				2.31		5	60I	
				2.38	SPUR FR BOYCE AVE			
				2.44	CO1409 BOYCE AVE	4	48I	
				2.61	CO1389 GREENWOOD RD			
				2.86	CO1395 RUXTON RIDGE RD			
				2.96	CO7477 OLD WILLOW WAY			
				3.10	CO7032 JOPPA RD			
				3.10	STRUC #3079			
				3.24	CO1142 BELLONA AVE			
				3.24	CO1150 KENILWORTH DR			
				3.38	RP 69509 RAMP 9 FR RAMP 3 TO MD 139	4	54I	
				3.38	RP 69504 RAMP 4 FR MD 139 TO IS 695			
				3.43	RP 69503 RAMP 3 FR IS 695 TO MD 139			
				3.43	RP 69505 RAMP 5 FR MD 139 TO RAMP 4			
				3.47	BEG BR			
		PART		3.48	IS 695 BALTO BELTWAY			
				3.48	STRUC #3160			
				3.48	EXIT #25			
				3.51	END BR			
				3.52	RP 69501 RAMP 1 FR MD 139 TO IS 695			
				3.54	SPUR TO RAMP 2 FR IS 695 TO MD 139			
		NONE		3.55	BEGIN ROUNDABOUT	2	36I	
				3.56	RP 69508 RAMP 8 FR MD 139 TO IS 695			
				3.56	RP 69502 RAMP 2 FR IS 695 TO MD 139			
				3.56	CO1052 N CHARLES ST (AHEAD)			
				3.56	LUTHERVILLE ROUNDABOUT			

ROUTE NUMBER.....MD 140
INVENTORY DIRECTION....NORTH
NAME: REISTERSTOWN RD

SECONDARY R	URB-OTHER PRIN ART	UNDIVIDED	NONE	0.00	BALTO CITY LINE	4	48I	23,150
				0.01	MU5970 GLENGYLE AVE (BALTO CITY)			
				0.09	CO1576 SEVEN MILE LA			
				0.09	CO1801 COLONIAL RD			
				0.19	CO6865 OLD MILFORD MILL RD			

* A,B = UNIMPROVED; C = GRADED & DRAINED; D,E = SOIL,GRAVEL,STONE; F,G = LOW TYPE BITUMINOUS;
H,I = HIGH TYPE BITUMINOUS; J = CONCRETE; K = BRICK; L = BLOCK

STATE HIGHWAY ADMINISTRATION OF MARYLAND
HIGHWAY INFORMATION SERVICES DIVISION
DATA SUPPORT GROUP

STATE HIGHWAY LOCATION REFERENCE

ROUTE NUMBER.....MD 140 CONTINUED
INVENTORY DIRECTION....NORTH
NAME: REISTERSTOWN RD

COUNTY -BALTIMORE
SHA DISTRICT.....4
DATE.....12/31/99

SYSTEM	FUNCTIONAL CLASS	HWY TYPE	ACCESS CONTRL	MILEPOINT	MILEPOINT DESCRIPTION	MARKED LANES	SURFACE WIDTH/TYPE*	AADT
SECONDARY R	URB-OTHER PRIN ART	UNDIVIDED	NONE	0.23	SPEED LIMIT 30 MPH	4	48I	23,150
				0.27	CO1753 RANDALL AVE			
				0.27	CO1754 COLBY RD			
				0.35	CO1751 MARYLAND AVE			
				0.39	CO1750 DREHER AVE			
				0.43	CO1749 WARREN RD			
				0.48	CO1748 LINDEN TERR			
				0.53	CO1577 SLADE AVE			
				0.53	CO1800 MILFORD MILL RD			
				0.58	CO1747 IRVING PL			
				0.71	CO1740 BRIGHTSIDE AVE			
				0.77	CO1733 CLARENDON AVE			
				0.82	CO1739 HAWTHORNE AVE			
				0.88	CO1738 SHERWOOD AVE	4	44I	
				0.93	CO1737 WALDRON AVE			
				1.00	CO1708 SUDBROOK LA E			
				1.00	CO1707 SUDBROOK LA			
				1.05	ENT TO MARYLAND STATE POLICE HDQ			
				1.09	CO1716 CHURCH LA			
				1.16	CO1705 WALKER AVE			
				1.20	CO1718 MCHENRY AVE			
		CTL		1.25	CO1701 OLD COURT RD	4	40I	
				1.36	CO1700 OLD COURT RD			37,225
				1.52	CO1696 NAYLORS LA			38,050
				1.71	CO1695 VILLAGE RD			
		DIVIDED		1.83	OP 186 WOODED WAY	4	48I	
				1.86	RP 69506 RAMP 6 FR IS 695 TO MD 140			
				1.87	RP 69504 RAMP 4 FR MD 140 TO IS 695			
				1.90	RP 69505 RAMP 5 FR MD 140 TO RAMP 4			
				1.90	RP 69503 RAMP 3 FR RAMP 6 TO MD 140			
				1.95	IS 695 BALTO BELTWAY			40,525
				1.95	STRUC #3146			
				1.95	EXIT #20			
				2.00	RP 69501 RAMP 1 FR MD 140 TO RAMP 8			
				2.00	RP 69507 RAMP 7 FR RAMP 2 TO MD 140			
				2.02	RP 69502 RAMP 2 FR IS 695 TO MD 140			
				2.02	RP 69508 RAMP 8 FR MD 140 TO IS 695			
		CTL		2.14	CO1694 WOODHOLME AVE			
				2.14	CO1691 HOOKS LA			
				2.36		4	40I	
				2.39	OP1685 CASTLETON AVE			
				2.45	CO1684 KELLER RD			

* A,B = UNIMPROVED; C = GRADED & DRAINED; D,E = SOIL, GRAVEL, STONE; F,G = LOW TYPE BITUMINOUS;
H,I = HIGH TYPE BITUMINOUS; J = CONCRETE; K = BRICK; L = BLOCK

STATE HIGHWAY ADMINISTRATION OF MARYLAND
HIGHWAY INFORMATION SERVICES DIVISION
DATA SUPPORT GROUP

STATE HIGHWAY LOCATION REFERENCE

ROUTE NUMBER.....MD 140 CONTINUED
INVENTORY DIRECTION....NORTH
NAME: REISTERSTOWN RD

COUNTY -BALTIMORE
SHA DISTRICT.....4
DATE.....12/31/99

SYSTEM	FUNCTIONAL CLASS	HWY TYPE	ACCESS CONTRL	MILEPOINT	MILEPOINT DESCRIPTION	MARKED LANES	SURFACE WIDTH/TYPE*	AADT
SECONDARY R	URB-OTHER PRIN ART	CTL	NONE	2.49		4	48I	40,525
				2.53	CO7113 MT WILSON LA			
				2.53	OP6841 GREY ROCK RD			
				2.58	SPEED LIMIT 40 MPH			
		UNDIVIDED		2.64		4	40I	
				2.73	CO1683 STONE CHAPEL LA	4	60I	
		CTL		2.80		4	52I	
				2.93	OP6943 AVALON WAY			
				3.00	SPUR TO OLD CRADDOCK LA			
		DIVIDED		3.02	CO6897 OLD CRADDOCK LA	4	44I	
		CTL		3.15	CO1674 CRADDOCK LA			31,350
				3.15	CO2250 MCDONOGH RD			
				3.33	CO6877 CROSSROADS DR			
				3.33	VILLAGE QUEEN DR			
		UNDIVIDED		3.59		4	40I	
		CTL		3.76	MD 130 GREENSPRING VALLEY RD			34,525
				3.76	CO7152 GREENSPRING VALLEY RD			
				3.85	CO1676 HARDEN AVE			
				3.90	CO1677 MONTROSE AVE			
				3.99	CO5939 KENMAR AVE			
				4.66	OP 85 OLIVE LA			
				4.72	CO5938 GARRISON VIEW RD			
				4.77		4	48I	
				4.83	CO 720 ST THOMAS LA			
				4.96	CO2251 PAINTERS MILL RD			33,050
		DIVIDED		5.15	CO 712 ROSEWOOD LA			
				5.26	RP214004 RAMP 4 FR MD 940 TO MD 140			
				5.26	RP214005 RAMP 5 FR MD 140 TO MD 940			
				5.29	SPUR TO RAMP 5			
				5.35	CO7297 OWINGS MILLS BLVD			
				5.35	STRUC #B0419			
				5.36		4	44I	
				5.41	R/R #CSX 831 657 X			
				5.47	CO 718 DOLFIELD RD	4	48I	
				5.47	R/R #CSX 831 658 E			
				5.56	STRUC #3084 GWYNNS FALLS			
				5.63	CO7298 GROFF LA			
				5.69	CO 577 S TOLLGATE RD			
				5.79	CO 584 STRAW HAT RD			
				5.83	CO7764 OLD TOLLGATE RD			
				5.93	CO5840 PLEASANT RIDGE DR			
		CTL		5.98				

* A,B = UNIMPROVED; C = GRADED & DRAINED; D,E = SOIL,GRAVEL,STONE; F,G = LOW TYPE BITUMINOUS;
H,I = HIGH TYPE BITUMINOUS; J = CONCRETE; K = BRICK; L = BLOCK

STATE HIGHWAY ADMINISTRATION OF MARYLAND
HIGHWAY INFORMATION SERVICES DIVISION
DATA SUPPORT GROUP

STATE HIGHWAY LOCATION REFERENCE

ROUTE NUMBER.....MD 140 CONTINUED
INVENTORY DIRECTION....NORTH
NAME: REISTERSTOWN RD

COUNTY-BALTIMORE
SHA DISTRICT.....4
DATE.....12/31/99

SYSTEM	FUNCTIONAL CLASS	HWY TYPE	ACCESS CONTRL	MILEPOINT	MILEPOINT DESCRIPTION	MARKED LAN ES	SURFACE WIDTH/TYPE*	AADT
SECONDARY R	URB-OTHER PRIN ART	CTL	NONE	6.23 CO 565	RITTERS LA	4	48I	33,050
		UNDIVIDED		6.23 CO 585	ENCHANTED HILLS RD			
				6.27		4	44I	
				6.34 CO 586	E PLEASANT HILL RD	4	40I	
				6.36 CO 562	PLEASANT HILL RD			
				6.53		4	44I	
				6.57 CO7442	GENTLEBROOK RD			
				6.57 OP6944	SUMMER WOODS WAY			
		CTL		6.72				
				6.79 CO 587	GWYNNBROOK AVE			
				6.79 CO9020	PLEASANT HILL RD EXT			
				6.87 OP 83	RICH MAR RD			
				6.87 CO7367	DOLFIELD BLVD			
				6.89	SPUR TO DOLFIELD BLVD			
				6.97 CO 636	KINGSLEY RD			
				7.04 CO 556	CEDARMEERE RD			
				7.18 CO 611	HIGH FALCON RD			
				7.36 CO 555	SUNSET RD			
				7.46 CO8084	TIMBER GROVE RD			
				7.46 CO 502	NICODEMUS RD			
				7.54	SHETLAND CIR			
				7.62 CO 645	CHEERRY VALLEY RD			
				7.62 OP6447	HAMMERSHIRE RD			
				7.81 CO 639	AUSTIN RD			
				7.88 CO 640	VIRGINIA AVE			
				7.99 CO 642	CHESTNUT HILL LA W			
				7.99 CO 641	CHESTNUT HILL LA E			
				8.08 CO 627	E CHERRY HILL RD			18,375
				8.08 CO6781	FRANKLIN BLVD			
				8.45 CO 654	CARAWAY RD			
NAME: MAIN ST				8.51 OP 71	HANNAH MORE RD			
				8.56	BOSLEY LA			
		UNDIVIDED		8.59		4	40I	
				8.65 CO 660	WALSTAN AVE			
				8.74 CO 665	WALGROVE RD			
		CTL		8.75		4	44I	
				8.83 CO 503	BERRYMANS LA			
				8.84	SPUR TO BERRYMANS LA			
				8.88 CO 675	CHARTLEY DR			
		UNDIVIDED		8.94		2	39I	
				8.97 CO 504	STOCKDALE AVE			
				9.03 CO 505	WOODLEY AVE			

* A,B = UNIMPROVED; C = GRADED & DRAINED; D,E = SOIL, GRAVEL, STONE; F,G = LOW TYPE BITUMINOUS;
H,I = HIGH TYPE BITUMINOUS; J = CONCRETE; K = BRICK; L = BLOCK

STATE HIGHWAY ADMINISTRATION OF MARYLAND
HIGHWAY INFORMATION SERVICES DIVISION
DATA SUPPORT GROUP

STATE HIGHWAY LOCATION REFERENCE

ROUTE NUMBER.....MD 140 CONTINUED
INVENTORY DIRECTION....NORTH
NAME: MAIN ST

COUNTY -BALTIMORE
SHA DISTRICT.....4
DATE.....12/31/99

SYSTEM	FUNCTIONAL CLASS	HWY TYPE	ACCESS CONTRL	MILEPOINT	MILEPOINT DESCRIPTION	MARKED LANES	SURFACE WIDTH/TYPE*	AADT
SECONDARY R	URB-OTHER PRIN ART	UNDIVIDED	NONE	9.08	SPEED LIMIT 30 MPH	2	39I	18,375
				9.12 CO 717	SHIRLEY AVE			
				9.23 CO 684	GLYNDON DR			
				9.36	SPEED LIMIT 25 MPH			
				9.41 CO 690	BOND AVE			
		DIVIDED		9.49		2	24I	
				9.56 CO 499	COCKEYS MILL RD			
				9.73 CO 498	CHATSWORTH AVE			
				9.83 CO8099	VILLAGE CENTER RD			
		UNDIVIDED		9.93 MD 30	HANOVER PIKE	2	44I	
NAME: WESTMINSTER PIKE				9.93				
				9.98		2	24I	
				10.10 CO6138	HARVESTVIEW RD			
				10.10	SPEED LIMIT 40 MPH			
				10.11 CO 471	WOLF AVE			
		DIVIDED		10.23		2	42I	
				10.35	SPUR FR IS 795			
PRIMARY	RUR-OTHER PRIN ART			10.36 IS 795	NORTHWEST EXPRESSWAY	3	38I	40,475
				10.36 MD 795	NO NAME			
				10.36	EXIT #9			
				10.38	SPUR TO IS 795			
				10.39	SPUR FR MD 795			
				10.45		3	54I	
				10.50	SPUR TO WESTMINSTER RD	4	42I	
				10.55 RP 79501	RAMP 1 FR IS 795 TO MD 140			
				10.55 RP 79506	RAMP 6 FR MD 140 TO IS 795			
				10.55	STRUC #3339			
				10.59		4	40I	
				10.71 RP 79501	RAMP 1 FR IS 795 TO MD 140	4	54I	
				10.85 RP 79506	RAMP 6 FR MD 140 TO IS 795			
				10.92 CO7118	MITCHELL DR	4	48I	
				10.98		4	51I	
				11.07		4	48I	
				11.16 CO 474	NOB HILL PARK DR			
				11.39 CO 480	GORES MILL RD			
				11.48 OP6849	NO NAME			
				11.55	SPEED LIMIT 55 MPH			
				11.60 CO7284	BRIAN DANIEL CT	4	44I	
				11.60 CO7671	WOODFIELD CT			
				11.72		5	56I	
				12.18	SPUR TO GLEN FALLS RD			
				12.21 CO 473	GLEN FALLS RD			

* A,B = UNIMPROVED; C = GRADED & DRAINED; D,E = SOIL,GRAVEL,STONE; F,G = LOW TYPE BITUMINOUS;
H,I = HIGH TYPE BITUMINOUS; J = CONCRETE; K = BRICK; L = BLOCK

STATE HIGHWAY ADMINISTRATION OF MARYLAND
HIGHWAY INFORMATION SERVICES DIVISION
DATA SUPPORT GROUP

STATE HIGHWAY LOCATION REFERENCE

ROUTE NUMBER.....MD 140 CONTINUED
INVENTORY DIRECTION....NORTH
NAME: WESTMINSTER PIKE

COUNTY -BALTIMORE
SHA DISTRICT.....4
DATE.....12/31 /99

SYSTEM	STATE	FUNCTIONAL CLASS	HWY TYPE	ACCESS CONTRL	MILEPOINT	MILEPOINT DESCRIPTION	MARKED LANES	SURFACE WIDTH/TYPE*	AADT
PRIMARY	R	RUR-OTHER PRIN ART	DIVIDED	NONE	12.28	ATR STATION #0007	5	56I	40,475
					12.29		4	44I	
			UNDIVIDED		12.42		4	52I	
					12.43				5,175
					12.47	STRUC #3083 PATAPSCO RIVER			
					12.47	CARROLL CO/L			

ROUTE NUMBER.....MD 144
INVENTORY DIRECTION....EAST
NAME: FREDERICK RD

SECONDARY	R	URB-MINOR ARTERIAL	UNDIVIDED	NONE	0.00	HOWARD CO/L	2	28I	9,775
					0.00	STRUC #3086 PATAPSCO RIVER			
					0.03	CO2933 OELLA AVE	2	36I	
					0.07	CO2929 WESTCHESTER AVE			
					0.11		2	48I	
					0.13	SPEED LIMIT 40 MPH			
					0.31		2	24I	
					0.38		2	30I	
					0.56	CO2934 RIVER RD	3	36I	
					0.61	CO6775 NINE MILE CIR			
					0.75	CO6775 NINE MILE CIR			
					0.81	CO6774 OLD FREDERICK RD			
					0.88	CO6774 OLD FREDERICK RD			
					0.95	CO2900 OLD FREDERICK RD			
					0.96	CO6639 OLD FREDERICK RD			
					1.12	CO6639 OLD FREDERICK RD			
					1.14		2	24I	
					1.30	CO7419 STARHILL LA			
					1.38	CO2933 OELLA AVE			
					1.65	CO2970 HILLSIDE RD			
			DIVIDED		1.66				
					1.77	CO2936 THISTLE RD			
			UNDIVIDED		1.84				
					1.88	OP 241 BALFRED RD			
					1.95	CO2948 MONMOUTH RD			
					2.00	CO2947 MORERICK AVE			
					2.00	CO2946 MORERICK AVE			
					2.05	SPEED LIMIT 35 MPH			
					2.09	CO2969 DEVERE LA			

* A,B = UNIMPROVED; C = GRADED & DRAINED; D,E = SOIL, GRAVEL, STONE; F,G = LOW TYPE BITUMINOUS;
H,I = HIGH TYPE BITUMINOUS; J = CONCRETE; K = BRICK; L = BLOCK

STATE HIGHWAY ADMINISTRATION OF MARYLAND
HIGHWAY INFORMATION SERVICES DIVISION
DATA SUPPORT GROUP

STATE HIGHWAY LOCATION REFERENCE

ROUTE NUMBER.....MD 144 CONTINUED
INVENTORY DIRECTION....EAST
NAME: FREDERICK RD

COUNTY-BALTIMORE
SHA DISTRICT.....4
DATE.....12/31/99

SYSTEM	FUNCTIONAL CLASS	HWY TYPE	ACCESS CONTRL	MILEPOINT	MILEPOINT DESCRIPTION	MARKED LANES	SURFACE WIDTH/TYPE*	AADT
SECONDARY R	URB-MINOR ARTERIAL	UNDIVIDED	NONE	2.18	CO2938 HILLTOP PL	2	40I	9,775
				2.18	CO2939 HILLTOP RD N			
				2.19	CO7417 HILLTOP RD			
	URB-OTHER PRIN ART			2.27	CO2000 ROLLING RD			21,475
				2.33		2	24I	
				2.48	CO2879 DUTTON AVE			
				2.48	CO2878 MAPLE AVE			
				2.56	CO2880 OVERHILL RD			
				2.61	OP 242 MONTROSE MANOR CT			
				2.61	CO2875 SEMINOLE AVE			
				2.75	CO2866 MONTROSE AVE	2	26I	
				2.78	CO2827 SMITHWOOD AVE			
				2.85	MD 166 ROLLING RD			13,725
				2.91	SPEED LIMIT 30 MPH			
				2.95	CO2849 BEECHWOOD AVE S			
				2.98	CO2819 BEECHWOOD AVE			
				3.03	CO2843 STANLEY DR			
				3.08	CO2828 WYNDCREST AVE			
				3.14	CO2817 OSBORNE AVE			
				3.16	CO2841 FOREST DR			
				3.23	CO2814 BEAUMONT AVE			
				3.23	CO2813 BEAUMONT AVE S			
				3.29	CO2833 LOCUST DR			
				3.30	SPEED LIMIT 25 MPH			
				3.35	CO2801 SANFORD AVE	2	44I	
				3.35	CO2812 MELVIN AVE			
				3.44	CO2800 NEWBURG AVE			
				3.47	CO2700 WINTERS LA			
				3.53	CO2785 MELLOR AVE			
				3.53	CO2802 EGGES LA			
				3.64	CO2876 SMITH LA			
				3.67	CO2621 INGLESIDE AVE			21,875
				3.67	CO2784 BLOOMSBURY AVE			
				3.82	CO2780 BISHOPS LA			
				3.83	CO 2779 ST TIMOTHYS LA			
				3.86	SPEED LIMIT 30 MPH			
				3.90	CO2721 DELREY AVE			
				3.95	CO2778 HOLMEHURST AVE			
				3.96	CO2738 GLENWOOD AVE			
		DIVIDED		3.98		2	40I	
				4.00	CO2777 ARBUTUS AVE			
				4.02	CO7112 WADE AVE			

* A,B = UNIMPROVED; C = GRADED & DRAINED; D,E = SOIL, GRAVEL, STONE; F,G = LOW TYPE BITUMINOUS;
H,I = HIGH TYPE BITUMINOUS; J = CONCRETE; K = BRICK; L = BLOCK

STATE HIGHWAY ADMINISTRATION OF MARYLAND
HIGHWAY INFORMATION SERVICES DIVISION
DATA SUPPORT GROUP

STATE HIGHWAY LOCATION REFERENCE

ROUTE NUMBER.....MD 144 CONTINUED
INVENTORY DIRECTION....EAST
NAME: FREDERICK RD

COU NTY-BALTIMORE
SHA DISTRICT.....4
DATE.12/31/99

SYSTEM	FUNCTIONAL CLASS	HWY TYPE	ACCESS CONTRL	MILEPOINT	MILEPOINT DESCRIPTION	MARKED LANES	SURFACE WIDTH/TYPE *	AADT
SECONDARY R	URB-OTHER PRIN ART	DIVIDED	NONE	4.04	RP 69506 RAMP 6 FR MD 144 TO IS 695	2	40I	21,875
				4.04	RP 69508 RAMP 8 FR IS 695 TO MD 144			
				4.07	IS 695 BALTO BELTWAY			18,725
				4.07	STRUC #3121			
				4.07	EXIT #13			
				4.10	RP 69503 RAMP 3 FR MD 144 TO RAMP 2			
				4.11	RP 69502 RAMP 2 FR MD 144 TO IS 695			
				4.13	CO2741 WOODLAWN AVE			
		UNDIVIDED		4.14	RP 69504 RAMP 4 FR IS 695 TO MD 144	2	44I	
				4.18	SPUR FR DUNGARRIE DR			
				4.19	CO2742 DUNGARRIE DR			
				4.27	CO2768 SHADY NOOK AVE			
				4.31	CO2776 ENJAY AVE			
				4.32	CO2748 DUNMORE AVE			
				4.35	CO2604 N PROSPECT AVE			
				4.35	CO2603 S PROSPECT AVE			
				4.40	CO2774 MAPLE DR			
				4.48	CO2763 PARADISE AVE			
				4.52	CO2749 BRIARWOOD RD			
				4.56	CO2762 CEDARWOOD RD			
				4.60	CO2760 S SYMINGTON AVE			
				4.61	CO2750 N SYMINGTON AVE			
				4.68	CO2752 NUNNERY LA			
				4.75	CO2759 BELLE GROVE RD			
				4.78	CO2754 POPLAR AVE			
				4.82	CO2755 CHERRYDELL RD			
				4.84	BALTO CITY LINE			

ROUTE NUMBER.....MD 145
INVENTORY DIRECTION....EAST
NAME: ASHLAND RD

SECONDARY R	URB-OTHER PRIN ART	UNDIVIDED	NONE	0.00	MD 45 YORK RD	2	40I	10,150
				0.04	SPEED LIMIT 40 MPH			
				0.08		2	20I	
				0.21		2	22I	
				0.26	STRUC #BC 6501 WESTERN RUN			
				0.35		2	20I	
				0.41		2	24I	
	RUR-MINOR ARTERIAL			0.43	CO 361 ASHLAND RD			
NAME: PAPER MILL RD				0.43				

* A,B = UNIMPROVED; C = GRADED & DRAINED; D,E = SOIL,GRAVEL,STONE; F,G = LOW TYPE BITUMINOUS;
H,I = HIGH TYPE BITUMINOUS; J = CONCRETE; K = BRICK; L = BLOCK

STATE HIGHWAY ADMINISTRATION OF MARYLAND
HIGHWAY INFORMATION SERVICES DIVISION
DATA SUPPORT GROUP

STATE HIGHWAY LOCATION REFERENCE

ROUTE NUMBER.....MD 145 CONTINUED
INVENTORY DIRECTION....EAST
NAME: PAPER MILL RD

COUNTY -BALTIMORE
SHA DISTRICT.....4
DATE.....12/31/99

SYSTEM	FUNCTIONAL CLASS	HWY TYPE	ACCESS CONTRL	MILEPOINT	MILEPOINT DESCRIPTION	MARKED LANES	SURFACE WIDTH/TYPE*	AADT
SECONDARY R	RUR-MINOR ARTERIAL	UNDIVIDED	NONE	0.49		2	20I	10,150
		CTL		0.68		4	48I	
				0.71	CO6986 CHERRYWOOD CT			
				0.71	CO6982 HUNTERS RUN DR			
				0.84	CO6988 SNOWBERRY CT			
				0.84	CO7446 ARROWWOOD RD			
		UNDIVIDED		0.91		2	24I	
				1.77	STRUC #BC 6506 LOCH RAVEN RESERVOIR			
				2.10		2	20I	
				2.23	CO 359 POPLAR HILL RD			
				2.34	MU 241 PHOENIX RD (BALTO CITY)			
				2.64	CO6342 GREEN BRANCH DR			
				2.69	STRUC #3087 GREENE BRANCH			
				3.42	CO 248 COOPER RD			9,575
				3.45	SPUR TO COOPER RD			
				3.72	STRUC #3088 GREENE BRANCH			
				3.76	CO 343 SUNNYBROOK RD			
				4.68	CO5983 YORK MANOR RD			
				4.76	CO 251 OLD YORK RD			
				5.33	CO6256 ROBCASTE RD			
		DIVIDED		5.40		2	24I	
		UNDIVIDED		5.46		3	36I	
				5.54	SPUR FR MD 146			
	RUR-MAJOR COLLECTOR			5.57	MD 146 JARRETTSVILLE PIKE	2	22I	
NAME: SWEET AIR RD				5.57				
				5.59	SPUR FR MD 146			
				5.72	SPEED LIMIT 35 MPH			
				5.74	CO7145 HAMPSHIRE KNOB DR			
				6.12	CO7475 FOX RUN CT			
				6.36	CO6888 SAWMILL CT			
				6.41	CO 330 BLENHEIM RD			
				6.77	CO5989 FOX MANOR LA			
				6.93	CO 258 MANOR RD			6,450
				7.37	CO6721 KINCAID CT			
				7.49	CO 267 SUNBURST RD			
				7.56	CO7594 MANOR KNOLL CT			
				8.47	CO 270 GREEN RD			5,675
				8.81	CO6264 CARROLL RIDGE CT			
				8.89	CO 271 CARROLL MANOR RD			
				8.95	SPEED LIMIT 40 MPH			
				9.07	CO7000 CARROLL MEADOWS DR			
				9.45	CO 287 PATTERSON RD			

* A,B = UNIMPROVED; C = GRADED & DRAINED; D,E = SOIL,GRAVEL,STONE; F,G = LOW TYPE BITUMINOUS;
H,I = HIGH TYPE BITUMINOUS; J = CONCRETE; K = BRICK; L = BLOCK

STATE HIGHWAY ADMINISTRATION OF MARYLAND
HIGHWAY INFORMATION SERVICES DIVISION
DATA SUPPORT GROUP

STATE HIGHWAY LOCATION REFERENCE

ROUTE NUMBER.....MD 145 CONTINUED
INVENTORY DIRECTION....EAST
NAME: SWEET AIR RD

COUNTY -BALTIMORE
SHA DISTRICT.....4
DATE.....12/31/99

SYSTEM	FUNCTIONAL CLASS	HWY TYPE	ACCESS CONTRL	MILEPOINT	MILEPOINT DESCRIPTION	MARKED LANES	SURFACE WIDTH/TYPE*	AADT
SECONDARY R	RUR-MAJOR COLLECTOR	UNDIVIDED	NONE	9.74	CO6210 GLEN HIGH RD	2	22I	5,675
				9.81	CO5864 MANOR GLEN RD			
				10.32	SPUR TO MD 165			
				10.32	SPUR FR MD 165			
				10.34	CO6269 SWEET AIR RD (AHEAD)			
				10.34	MD 165 BALDWIN MILL RD			

ROUTE NUMBER.....MD 146
INVENTORY DIRECTION....NORTH
NAME: DULANEY VALLEY RD

SECONDARY R	URB-OTHER PRIN ART	DIVIDED	NONE	0.00	MD 45 YORK RD	4	48I	27,675
				0.00	TOWSON ROUNDABOUT			
				0.05	CO1165 INVESTMENT PL			
				0.15	SPEED LIMIT 30 MPH			
				0.29	CO1164 FAIRMOUNT AVE	5	60I	
				0.31	SPUR TO FAIRMOUNT AVE			
				0.32	SPUR FR FAIRMOUNT AVE			
				0.41	CO1160 SOUTHERLY RD			
				0.43	SPEED LIMIT 40 MPH			
				0.50	SPUR TO ENT GOUCHER COLLEGE			
				0.52	CO1159 LOCUSTVALE RD	4	48I	
				0.52	ENT GOUCHER COLLEGE			
				0.62	RP 69504 RAMP 4 FR MD 146 TO IS 695			
				0.68	RP 69506 RAMP 6 FR IS 695 TO MD 146			
				0.75	RP 69505 RAMP 5 FR MD 146 TO IS 695			
				0.75	RP 69503 RAMP 3 FR MD 146 TO IS 695			
				0.78	IS 695 BALTO BELTWAY			
				0.78	STRUC #3162			
				0.78	EXIT #27			
				0.81	RP 69501 RAMP 1 FR MD 146 TO IS 695			
				0.81	RP 69507 RAMP 7 FR IS 695 TO MD 146			
		CTL		0.85	CO 999 HAMPTON LA			
				0.85	RP 69510 RAMP 10 FR MD 146 TO RAMP 8			
				0.89	RP 69508 RAMP 8 FR MD 146 TO IS 695			
				0.95	CO 958 CHARMUTH RD	4	46I	
				1.15	CO1024 VALLEY COURT RD	4	56I	
				1.19	CO 996 ST FRANCIS RD			
				1.46	CO1006 STRATFORD CT			
				1.52	CO7033 MEADOWCROFT LA			

* A,B = UNIMPROVED; C = GRADED & DRAINED; D,E = SOIL,GRAVEL,STONE; F,G = LOW TYPE BITUMINOUS;
H,I = HIGH TYPE BITUMINOUS; J = CONCRETE; K = BRICK; L = BLOCK

STATE HIGHWAY ADMINISTRATION OF MARYLAND
HIGHWAY INFORMATION SERVICES DIVISION
DATA SUPPORT GROUP

STATE HIGHWAY LOCATION REFERENCE

ROUTE NUMBER.....MD 146 CONTINUED
INVENTORY DIRECTION...NORTH
NAME: DULANEY VALLEY RD

COUNTY -BALTIMORE
SHA DISTRICT.....4
DATE.....12/31/99

SYSTEM	FUNCTIONAL CLASS	HWY TYPE	ACCESS CONTRL	MILEPOINT	MILEPOINT DESCRIPTION	M ARKED LANES	SURFACE WIDTH/TYPE*	AADT
SECONDARY R	URB-OTHER PRIN ART	CTL	NONE	1.59	CO 995 SEMINARY AVE	4	56I	18,050
				1.67	STRUC #3303 LONG QUARTER BRANCH			
				1.68	SPUR FR POT SPRINGS RD			
				1.70	CO 811 POT SPRINGS RD			
		UNDIVIDED		1.82		2	24I	
				2.31	CO 866 RIDGELY RD			
				2.46	OP 142 NO NAME			
				2.46	CO 858 IVY CHURCH RD			
				2.78	CO 857 CHAPELWOOD LA			
				3.05	CO 852 FOX CHAPEL RD			
				3.17	ENT PINE RIDGE GOLF COURSE			
				3.24	CO 851 WYNGATE RD			
				3.31	CO 810 TIMONIUM RD			16,675
				3.41	CO 847 SURREY RD			
				4.27	MU4535 OLD BOSLEY RD (BALTO CITY)			
				4.28	SPUR FR OLD BOSLEY RD			
				4.65	BEG BR			
	RUR-MINOR ARTERIAL			4.76	STRUC #3298 LOCH RAVEN RESERVOIR			
				4.87	END BR			
		DIVIDED		4.94	SPUR TO DULANEY VALLEY RD			
				4.99	MU4540 DULANEY VALLEY RD (BALTO CITY)			10,650
NAME: JARRETTSVILLE PIKE				4.99				
				5.01	SPUR FR DULANEY VALLEY RD			
		UNDIVIDED		5.06				
				6.02		2	20I	
				6.82	CO 330 BLENHEIM RD			
				7.17	CO 336 SUNNYVIEW DR			
				7.32	OP 40 SUNSET LA			
				7.38	OP 39 NO NAME			
				7.43	STRUC #03417X0 OVERSHOT RUN			
				7.73	OP 38 RICHFIELD LA			
				7.93	CO 343 SUNNYBROOK RD	2	24I	
				8.09	CO6615 MERRYMANS MILL RD	2	20I	14,475
				8.24	CO6427 CONSTANTINE DR			
				8.70	CO 342 WHITESWORTH RD			
				8.77	CO6197 HILLENDALE HEIGHTS RD			
				9.06	SPEED LIMIT 30 MPH			
		CTL		9.09		2	28I	
				9.21	SPUR TO MD 145			
		UNDIVIDED		9.24	MD 145 PAPER MILL RD/SWEET AIR RD	2	24I	15,650
				9.26	SPUR TO MD 145			
				9.34		2	22I	

* A,B = UNIMPROVED; C = GRADED & DRAINED; D,E = SOIL, GRAVEL, STONE; F,G = LOW TYPE BITUMINOUS;
H,I = HIGH TYPE BITUMINOUS; J = CONCRETE; K = BRICK; L = BLOCK

STATE HIGHWAY ADMINISTRATION OF MARYLAND
HIGHWAY INFORMATION SERVICES DIVISION
DATA SUPPORT GROUP

STATE HIGHWAY LOCATION REFERENCE

ROUTE NUMBER.....MD 146 CONTINUED
INVENTORY DIRECTION...NORTH
NAME: JARRETSVILLE PIKE

COUNTY -BALTIMORE
SHA DISTRICT.....4
DATE.....12/31/99

SYSTEM	FUNCTIONAL CLASS	HWY TYPE	ACCESS CONTRL	MILEPOINT	MILEPOINT DESCRIPTION	MARKED LANES	SURFACE WIDTH/TYPE*	AADT
SECONDARY R	RUR-MINOR ARTERIAL	UNDIVIDED	NONE	9.53	CO 260 SOUTH SIDE AVE	2	22I	15,650
				9.75	CO 259 STANSBURY MILL RD			
				9.80	SPEED LIMIT 50 MPH			
				10.63	CO 258 MANOR RD			13,150
				11.40	CO 264 ALLISON RD			
				11.67	STRUC #3089 LITTLE GUNPOWDER FALLS			
				11.67	HARFORD CO/L			

ROUTE NUMBER.....MD 147
INVENTORY DIRECTION...NORTH
NAME: HARFORD RD

SECONDARY R	URB-OTHER PRIN ART	UNDIVIDED	NONE	0.00	BALTO CITY LINE	3	48I	24,650
				0.04	CO3708 LINGANORE AVE	2	46I	
				0.16	CO3481 TAYLOR AVE			
				0.17	SPEED LIMIT 25 MPH			
				0.22	CO3724 LAVENDER AVE			
				0.24	CO3723 PARK TERR			
				0.29	CO3726 LINWOOD AVE			
				0.35	CO3732 ALDEN RD			
				0.35	SPEED LIMIT 30 MPH			
				0.39	CO3734 DUBOIS AVE			
				0.40	CO3733 DUBOIS AVE			
				0.41	CO3736 MAPLE AVE			
				0.46	CO3737 OAK FOREST DR			
				0.52	CO3675 GARNET RD			
				0.59	CO3670 WOODSIDE AVE			
				0.59	CO3669 EMERALD RD			
				0.65	CO3666 ONYX RD			
				0.66	CO3664 PARKTOWNE RD			
				0.71	CO3662 TOPAZ RD			
				0.71	CO3663 TEXAS AVE			
				0.77	CO3634 ACTON RD			
				0.81	CO3646 WILLOUGHBY RD			
				0.83	CO3645 WILLOUGHBY RD			
				0.87	CO3644 HISS AVE			
				0.89	CO3643 HISS AVE			
				0.93		4	60I	
				0.96	CO3482 PUTTY HILL AVE			26,275
				1.02		3	46I	

* A,B = UNIMPROVED; C = GRADED & DRAINED; D,E = SOIL,GRAVEL,STONE; F,G = LOW TYPE BITUMINOUS;
H,I = HIGH TYPE BITUMINOUS; J = CONCRETE; K = BRICK; L = BLOCK

STATE HIGHWAY ADMINISTRATION OF MARYLAND
HIGHWAY INFORMATION SERVICES DIVISION
DATA SUPPORT GROUP

STATE HIGHWAY LOCATION REFERENCE

ROUTE NUMBER.....MD 147 CONTINUED
INVENTORY DIRECTION....NORTH
NAME: HARFORD RD

COUNTY -BALTIMORE
SHA DISTRICT.....4
DATE.....12/31/99

SYSTEM	FUNCTIONAL CLASS	HWY TYPE	ACCESS CONTRL	MILEPOINT	MILEPOINT DESCRIPTION	MARKED LANES	SURFACE WIDTH/TYPE*	AADT
SECONDARY R	URB-OTHER PRIN ART	UNDIVIDED	NONE	1.08	CO3616 NEIFIELD AVE	3	46I	26,275
				1.09	CO3620 MORELAND AVE			
				1.13	CO3614 MANN'S AVE			
				1.18	CO3607 EDGEWOOD AVE			
				1.19	CO3606 EDGEWOOD AVE			
				1.21	CO3612 GRENDON LA			
				1.24	CO3619 CALIFORNIA AVE	4	60I	
				1.26	RP 69506 RAMP 6 FR IS 695 TO MD 147			
				1.26	RP 69504 RAMP 4 FR MD 147 TO IS 695			
				1.30	RP 69505 RAMP 5 FR MD 147 TO IS 695			
				1.32	RP 69503 RAMP 3 FR IS 695 TO MD 147			
				1.35	BEG BR			
				1.37	IS 695 BALTO BELTWAY			33,375
				1.37	STRUC #3170			
				1.37	EXIT #31			
				1.39	END BR			
				1.42	RP 69501 RAMP 1 FR MD 147 TO IS 695			
				1.42	RP 69507 RAMP 7 FR IS 695 TO MD 147			
				1.47	RP 69502 RAMP 2 FR IS 695 TO MD 147			
				1.48	RP 69508 RAMP 8 FR MD 147 TO IS 695			
				1.50	CO3582 RICHMOND AVE	4	46I	
				1.53	CO3579 EAST AVE			
				1.54	OP35 78 DUNCAN LA			
				1.60	CO3577 CHENOAK AVE			
		CTL		1.68	CO3565 SECOND AVE	4	44I	
				1.72	CO3572 THIRD AVE			
				1.74	CO3574 SCHERER AVE			
				1.78	CO3573 FOURTH AVE			
				1.82	CO3560 FIFTH AVE			
				1.86	CO3575 SIXTH AVE			
				1.93	OLD JOPPA RD			
				1.95	SPUR TO JOPPA RD			
				1.95	SPUR FR JOPPA RD			
	URB-MINOR ARTERIAL			1.96	CO1400 JOPPA RD	4	40I	11,500
		UNDIVIDED		2.03		2	24I	
		DIVIDED		2.10				
				2.15	CO3558 JOMAT AVE			
				2.20	ASPEN HILL RD			
		UNDIVIDED		2.29	HARFORD VILLAGE RD			
				2.37	CO3768 EDWARDS AVE			
				2.44	CO9011 PROCTOR LA EXT			
				2.46	CO3769 ALVERTA AVE			

* A,B = UNIMPROVED; C = GRADED & DRAINED; D,E = SOIL, GRAVEL, STONE; F,G = LOW TYPE BITUMINOUS;
H,I = HIGH TYPE BITUMINOUS; J = CONCRETE; K = BRICK; L = BLOCK

STATE HIGHWAY ADMINISTRATION OF MARYLAND
HIGHWAY INFORMATION SERVICES DIVISION
DATA SUPPORT GROUP

STATE HIGHWAY LOCATION REFERENCE

ROUTE NUMBER.....MD 147 CONTINUED
INVENTORY DIRECTION....NORTH
NAME: HARFORD RD

COUNTY - BALTIMORE
SHA DISTRICT.....4
DATE.....12/31/99

SYSTEM	FUNCTIONAL CLASS	HWY TYPE	ACCESS CONTRL	MILEPOINT	MILEPOINT DESCRIPTION	MARKED LANES	SURFACE WIDTH/TYPE*	AADT
SECONDARY R	URB-MINOR ARTERIAL	UNDIVIDED	NONE	2.53	CO3770 ANDREA AVE	2	24I	11,500
				2.59	CO6879 JONI CT			
				2.67	CO3764 SUMMIT AVE			
				2.77	CO3789 PLACID AVE			
				2.89	CO3793 ONTARIO AVE			
				2.94	CO3794 ERIE AVE			
				2.99	CO3796 SUPERIOR AVE			
				3.02		2	48I	
				3.10	CO3785 NORTH WIND RD			
				3.14		2	32I	
				3.19	CO3807 CUB HILL RD			
				3.22	SPEED LIMIT 35 MPH			
				3.32	CO3797 KNOLL ACRES RD	2	20I	
				4.19	BEG BR			
	RUR-MAJOR COLLECTOR			4.21	STRUC #3094 BIG GUNPOWDER FALLS			
				4.23	END BR			
				4.24	CO3883 NOTCH CLIFF RD			
				4.41	CO3888 FACTORY RD			7,650
				5.12	CO3891 GLENVIEW RD			
				5.69	CO 289 LONG GREEN PIKE			5,325
				5.85	SPEED LIMIT 50 MPH			
				6.00	OP 328 NO NAME			
				6.16	CO3892 SHARON DR			
				6.62	STRUC #3093 LONG GREEN CREEK			
				6.94	CO3886 HARTLEY MILL RD			
				6.96	STRUC #3092 LONG GREEN CREEK			
				7.28	STRUC #3091 HAYSTACKS BRANCH			
				7.33	OP 329 NO NAME			
				7.50	CO3893 HUTSCHENREUTER RD			
				8.09	CO3894 BONAPARTE AVE			
				8.29	CO6933 GLEN ARM RD	2	22I	
				8.29	CO3900 MT VISTA RD			
				8.57	CO 299 REGWOOD RD			
				8.62	CO6273 VISTA VIEW CT			
				9.04	CO7087 COUNTRY HILL CT			
				9.12		2	40I	
				9.22	CO3898 SUNSHINE AVE	2	48I	9,250
				9.22	CO 290 FORK RD			
				9.26		2	22I	
				9.53	CO 304 NEW CUT RD			
				9.67	SPEED LIMIT 40 MPH			
				9.73	OP 565 PARK FORREST LA			

* A,B = UNIMPROVED; C = GRADED & DRAINED; D,E = SOIL, GRAVEL, STONE; F,G = LOW TYPE BITUMINOUS;
H,I = HIGH TYPE BITUMINOUS; J = CONCRETE; K = BRICK; L = BLOCK

STATE HIGHWAY ADMINISTRATION OF MARYLAND
HIGHWAY INFORMATION SERVICES DIVISION
DATA SUPPORT GROUP

STATE HIGHWAY LOCATION REFERENCE

ROUTE NUMBER.....MD 147 CONTINUED
INVENTORY DIRECTION....NORTH
NAME: HARFORD RD

COUNTY -BALTIMORE
SHA DISTRICT4
DATE.....12/31/99

SYSTEM	FUNCTIONAL CLASS	HWY TYPE	ACCESS CONTRL	MILEPOINT	MILEPOINT DESCRIPTION	MARKED LANES	SURFACE WIDTH/TYPE*	AADT
SECONDARY R	RUR-MAJOR COLLECTOR	UNDIVIDED	NONE	10.69	STRUC #3090 LITTLE GUNPOWDER FALLS	2	22I	9,250
				10.69	HARFORD CO/L			

ROUTE NUMBER.....MD 150
INVENTORY DIRECTION....EAST
NAME: EASTERN BLVD

SECONDARY R	URB-OTHER PRIN ART	DIVIDED	NONE	0.00	BALTO CITY LINE	4	50I	29,675
				0.01	CO5163 45TH ST			
				0.02	SPEED LIMIT 35 MPH			
				0.16	CO5150 PEMBROOKE BLVD			
				0.19	CO5162 EASTERN BLVD SERVICE RD			
				0.22	CO5161 SIMMONS AVE			
				0.28	X-OVER			
				0.35	CO5160 WESTHAM WAY			
				0.38	ALLEY			
				0.54	CO5159 ASHBY AVE			
				0.57	CO5452 SOUTHERN AVE			
				0.60	RP215006 RAMP 6 FR MD 151 TO MD 150			
				0.61	CO5457 FAIRVIEW AVE			
				0.64	SPUR TO NORTH POINT RD			
				0.65	SPUR TO CO 8007			
				0.68	RP215004 RAMP 4 FR MD 150 TO MD 151			
				0.70	RP215005 RAMP 5 FR MD 150 TO MD 151			
				0.75	RP215003 RAMP 3 FR MD 151 TO MD 150			
				0.78	MD 151 NORTH POINT BLVD			28,325
				0.78	STRUC #3098			
				0.81	RP215007 RAMP 7 FR MD 151 TO MD 150			
				0.86		4	62I	
				0.87	RP215001 RAMP 1 FR MD 150 TO MD 151			
				0.91	RP215008 RAMP 8 FR MD 150 TO MD 151			
				0.97	RP215002 RAMP 2 FR MD 151 TO MD 150			
				1.00		4	44I	
				1.09	CO5141 54TH ST	4	48I	
				1.10	SPUR TO EASTPOINT MALL			
				1.13	ENT TO EASTPOINT MALL			
				1.18	SPUR TO EASTPOINT MALL			
				1.23	CO5132 ROLLING MILL RD			
				1.23	ENT TO EASTPOINT MALL			
				1.31	ENT TO SHOPPING CENTER			

* A,B = UNIMPROVED; C = GRADED & DRAINED; D,E = SOIL,GRAVEL,STONE; F,G = LOW TYPE BITUMINOUS;
H,I = HIGH TYPE BITUMINOUS; J = CONCRETE; K = BRICK; L = BLOCK

STATE HIGHWAY ADMINISTRATION OF MARYLAND
HIGHWAY INFORMATION SERVICES DIVISION
DATA SUPPORT GROUP

STATE HIGHWAY LOCATION REFERENCE

ROUTE NUMBER.....MD 150 CONTINUED
INVENTORY DIRECTION....EAST
NAME: EASTERN BLVD

COUNTY -BALTIMORE
SHA DISTRICT.....4
DATE.....12/31/99

SYSTEM	FUNCTIONAL CLASS	HWY TYPE	ACCESS CONTRL	MILEPOINT	MILEPOINT DESCRIPTION	MARKED LANES	SURFACE WIDTH/TYPE*	AADT
SECONDARY R	URB-OTHER PRIN ART	DIVIDED	NONE	1.35	SPUR FR EASTPOINT MALL	4	48I	28,325
				1.36	SPEED LIMIT 45 MPH			
				1.45	R/R #CR 530 541 P			
				1.46	RP269508 RAMP 8 FR MD 695 TO MD 150			
				1.55	RP269505 RAMP 5 FR MD 695 TO MD 150			
				1.58	RP269507 RAMP 7 FR MD 150 TO MD 695			
				1.59	MD 695 BALTO BELTWAY			35,625
				1.59	RP269501 RAMP 1 FR MD 157 TO MD 695			
				1.59	STRUC #3226			
				1.59	EXIT #38			
				1.62	RP269503 RAMP 3 FR MD 150 TO RAMP 1			
				1.70		5	58I	
				1.75	RP269502 RAMP 2 FR MD 150 TO RAMP 1			
				1.96	RP269504 RAMP 4 FR MD 695 TO MD 150			
				2.09	CO5135 DIAMOND POINT RD			
				2.09	MU5135 BACK RIVER SEWAGE PLANT RD			
				2.19		4	60I	
				2.21	CO6106 ISLAND POINT RD			
				2.26	BEG BR	4	52J	
				2.41	STRUC #3097 BACK RIVER			
				2.55	END BR	4	64I	
				2.58	CO6177 VIRGINIA AVE SPUR			
				2.61	CO4977 VIRGINIA AVE			
				2.62	SPEED LIMIT 30 MPH			
				2.66	CO4991 WAGNER AVE			
				2.70	CO4990 TERRACE RD			
				2.70	CO4989 MARIE AVE			
				2.76	CO4988 EUGENE AVE			
				2.81	CO4987 GOELLERS AVE			
				2.87	CO4986 HELENA AVE			
				2.91	CO5008 WILTSHIRE RD			
				2.93	CO4985 DOROTHY AVE			
				2.97	CO5004 BERKSHIRE RD			
				3.02	CO4968 RIVERSIDE DR	4	48I	32,350
				3.02	CO5033 MACE AVE			
				3.04	SPUR TO MACE AVE			
				3.22	CO4971 TAYLOR AVE			
				3.29	CO4970 MARGARET AVE	4	64I	
				3.38	CO4979 WOODWARD DR			
				3.54	CO4980 N STUART ST			
				3.54	CO6658 S STUART ST			
				3.61	CO4981 HARTMAN AVE			

* A,B = UNIMPROVED; C = GRADED & DRAINED; D,E = SOIL, GRAVEL, STONE; F,G = LOW TYPE BITUMINOUS;
H,I = HIGH TYPE BITUMINOUS; J = CONCRETE; K = BRICK; L = BLOCK

STATE HIGHWAY ADMINISTRATION OF MARYLAND
HIGHWAY INFORMATION SERVICES DIVISION
DATA SUPPORT GROUP

STATE HIGHWAY LOCATION REFERENCE

ROUTE NUMBER.....MD 150 CONTINUED
INVENTORY DIRECTION....EAST
NAME: EASTERN BLVD

COUNTY -BALTIMORE
SHA DISTRICT.....4
DATE.....12/31/99

SYSTEM	FUNCTIONAL CLASS	HWY TYPE	ACCESS CONTRL	MILEPOINT	MILEPOINT	DESCRIPTION	MARKED LANES	SURFACE WIDTH/TYPE*	AADT
SECONDARY R	URB-OTHER PRIN ART	DIVIDED	NONE	3.85		SPUR TO S MARLYN AVE	4	64I	32,350
				3.88	CO4774	N MARLYN AVE			
				3.88	CO4775	S MARLYN AVE			
				3.92	CO4758	OLD EASTERN AVE	4	48I	
				3.96		SPUR FR OLD EASTERN AVE			
				4.09	CO4764	SELIG AVE	5	60I	
				4.25		SPEED LIMIT 35 MPH			
				4.29	CO4763	EYRING AVE			
				4.33	RP270208	RAMP 8 FR MD 702 TO MD 150			
				4.44	RP270205	RAMP 5 FR MD 702 TO MD 150			
				4.50	MD 702	SOUTHEAST BLVD			38,025
				4.50		STRUC #3245			
				4.50	RP270205	RAMP 5 FR MD 702 TO MD 150			
				4.50	RP270203	RAMP 3 FR MD 150 TO MD 702			
				4.55	RP270203	RAMP 3 FR MD 150 TO MD 702			
				4.66	CO4728	STEMMERS RUN RD	4	48I	
				4.66	RP270202	RAMP 2 FR MD 150 TO MD 702			
				4.78	CO4742	ALCOCK AVE			
				4.81	CO4737	SEVERSKY CT			
				4.92	CO4746	SEAFORD AVE			
				5.02	CO4598	BENNETT RD			
				5.08	CO4597	ORVILLE RD			
				5.16	CO4750	WILBUR RD			
				5.30	CO4586	LANGLEY RD			
				5.31		SPUR TO LANGLEY RD			
				5.40		SPUR TO OLD EASTERN AVE			
				5.42	CO4758	OLD EASTERN AVE			
				5.42	CO4589	FENWAY AVE			
				5.47		STRUC #3096 MIDDLE RIVER			
				5.54	CO4580	S HAWTHORNE RD			
				5.56	CO4577	N HAWTHORNE RD			
				5.65	CO4582	KINGSTON RD			
				5.72		SPUR FR HARRISON BLVD			
				5.73	CO6107	HARRISON BLVD			
				5.73	CO4579	VOLZ AVE			
				5.74		SPUR TO HARRISON BLVD			
				5.76	RP215008	RAMP 8 FR MD 700 TO MD 150	4	54I	
				5.81		SPEED LIMIT 45 MPH			
				5.86	RP215005	RAMP 5 FR MD 700 TO MD 150			
				5.91	MD 700	MARTIN BLVD			30,725
				5.91		STRUC #3095			
				5.94	RP215003	RAMP 3 FR MD 150 TO MD 700			

* A,B = UNIMPROVED; C = GRADED & DRAINED; D,E = SOIL,GRAVEL,STONE; F,G = LOW TYPE BITUMINOUS;
H,I = HIGH TYPE BITUMINOUS; J = CONCRETE; K = BRICK; L = BLOCK

STATE HIGHWAY ADMINISTRATION OF MARYLAND
HIGHWAY INFORMATION SERVICES DIVISION
DATA SUPPORT GROUP

STATE HIGHWAY LOCATION REFERENCE

ROUTE NUMBER.....MD 150 CONTINUED
INVENTORY DIRECTION....EAST
NAME: EASTERN BLVD

COUNTY - BALTIMORE
SHA DISTRICT.....4
DATE.....12/31/99

SYSTEM	FUNCTIONAL CLASS	HWY TYPE	ACCESS CONTRL	MILEPOINT	MILEPOINT DESCRIPTION	MARKED LANES	SURFACE WIDTH/TYP*	AADT
SECONDARY R	URB-OTHER PRIN ART	DIVIDED	NONE	5.97	RP215001 RAMP 1 FR MD 700 TO MD 150	4	54I	30,725
				6.08	RP215002 RAMP 2 FR MD 150 TO MD 700			
				6.09		4	48I	
				6.39		4	50I	
				6.44	SPUR TO MD 587			
				6.46	MD 587 WILSON POINT RD			
				6.48	SPUR FR MD 587			
				6.60		4	48I	
				7.30	CO4601 EMALA AVE			
				7.42	CO4602 LYNBROOK RD			
				7.49	SPEED LIMIT 40 MPH	4	46I	
				7.52	OP6847 MARINERS POINT DR			
		UNDIVIDED		7.63	CO4603 STEVENS RD	4	41I	
				7.65	OP 413 NO NAME			
				7.75		4	45I	
NAME: EASTERN AVE				7.76	OP 395 BUTTERCUP LA			
				7.78	CO4609 WOODLAND AVE			
				7.85	CO4156 BENGIES RD	4	41I	
				7.95	SPUR TO CARROLL ISLAND RD	2	22I	
	URB-MINOR ARTERIAL			7.99	CO4610 CARROLL ISLAND RD			
				8.00	SPUR FR CARROLL ISLAND RD			
				8.29	LARIAT RD			
				8.43	CO4600 BOWLEYS QUARTERS RD			12,550
				8.58	CO4158 EARLS RD			
				8.61	SPUR TO EARLS RD			
				9.12	R/R #ATK 530 719 L			
				9.12	STRUC #PC00-68			
				9.26	OP4115 TIDEWATER LA			
				9.47	OP6631 BISCAYNE BAY BLVD			
				9.55	CO4116 MARSHY POINT RD			
				9.60	CO7883 MYERSVIEW DR			
				9.83	CO4118 MINNOW BRANCH RD			
				9.87	CO7343 REED RD			
				10.17	OP6515 BRINKMANS RD			
				10.58	CO6568 EBENEZER RD			
				10.58	CO4096 GRACES QUARTERS RD			
				10.58	CO4114 EASTERN AVE (AHEAD)			

* A,B = UNIMPROVED; C = GRADED & DRAINED; D,E = SOIL, GRAVEL, STONE; F,G = LOW TYPE BITUMINOUS;
H,I = HIGH TYPE BITUMINOUS; J = CONCRETE; K = BRICK; L = BLOCK

STATE HIGHWAY ADMINISTRATION OF MARYLAND
HIGHWAY INFORMATION SERVICES DIVISION
DATA SUPPORT GROUP

STATE HIGHWAY LOCATION REFERENCE

ROUTE NUMBER.....MD 151
INVENTORY DIRECTION...NORTH
NAME: SPARROWS POINT BLVD

COUNTY -BALTIMORE
SHA DISTRICT.....4
DATE.....12/31/99

SYSTEM	FUNCTIONAL CLASS	HWY TYPE	ACCESS CONTRL	MILEPOINT	MILEPOINT DESCRIPTION	MARKED LANES	SURFACE WIDTH/TYPE*	AADT
SECONDARY R	URB-MINOR ARTERIAL	DIVIDED	NONE	0.00	BEGIN STATE MAINT @ SPARROWS POINT	4	48I	9,625
				0.13	OP 524 TIN MILL RD			
				0.51	BEG BR			
				0.51	R/R #PBR 858 251 S			
				0.53	MD 151B WHARF RD			
				0.53	STRUC #3099			
				0.55	END BR	4	56I	
				0.58	RP215103 RAMP 3 FR MD 151 TO MD 151 B			
				0.61	RP215108 RAMP 8 FR MD 151 B TO MD 151			
				0.70	RP215102 RAMP 2 FR MD 151 TO MD 151 B	4	48I	
				0.70	RP215104 RAMP 4 FR MD 151 B TO MD 151			
				0.78	CO5773 WAGNER AVE			
				0.82	CO5772 SCHOOL HOUSE LA			
				0.88	MD 151A NO NAME			
				0.94	CO8017 SPARROWS POINT RD			13,000
NAME: NORTH POINT BLVD				0.94				
				1.09	SPEED LIMIT 40 MPH			
				1.16	CO5751 SNYDER AVE			
				1.47	CO5632 DELMAR AVE			
				1.70	SPUR FR MD 158			
				1.72	MD 158 BETHLEHEM BLVD			
				1.74	SPUR FR MD 158			
				1.74	SPUR TO MD 158			
				1.82	RP269502 RAMP 2 FR MD 151 TO MD 695			
				1.87	RP269503 RAMP 3 FR MD 151 TO MD 695			
				1.89	MD 695 BALTO BELTWAY			19,775
				1.89	STRUC #3294			
				1.89	EXIT #42			
				1.93	RP269505 RAMP 5 FR MD 695 TO MD 151			
				2.01	CO5527 MORSE LA			
				2.01	RP269508 RAMP 8 FR MD 695 TO MD 151			
				2.07	R/R #CR 530 556 E			
				2.60	OP6848 CHRISTINA DR			
				2.68	SPUR FR WISE AVE			
				2.71	CO5533 WISE AVE EXT			13,975
				2.71	CO5560 WISE AVE			
				2.73	SPUR TO WISE AVE			
				2.94	CO8008 NORTH POINT RD			
				2.97	CO5534 KIRKLAND ST			
				3.08	SPEED LIMIT 45 MPH			
				3.44	SPUR FR NEW BATTLE GROVE AVE			
				3.45	CO6594 NEW BATTLE GROVE RD			

* A,B = UNIMPROVED; C = GRADED & DRAINED; D,E = SOIL, GRAVEL, STONE; F,G = LOW TYPE BITUMINOUS;
H,I = HIGH TYPE BITUMINOUS; J = CONCRETE; K = BRICK; L = BLOCK

STATE HIGHWAY ADMINISTRATION OF MARYLAND
HIGHWAY INFORMATION SERVICES DIVISION
DATA SUPPORT GROUP

PAGE..... 74

STATE HIGHWAY LOCATION REFERENCE

ROUTE NUMBER.....MD 151 CONTINUED
INVENTORY DIRECTION....NORTH
NAME: NORTH POINT BLVD

COUNTY -BALTIMORE
SHA DISTRICT.....4
DATE.....12/31/99

SYSTEM	FUNCTIONAL CLASS	HWY TYPE	ACCESS CONTRL	MILEPOINT	MILEPOINT DESCRIPTION	MARKED LANES	SURFACE WIDTH/TYPE*	AADT
SECONDARY R	URB-MINOR ARTERIAL	DIVIDED	NONE	3.56	CO5549 ST GREGORY DR	4	48I	13,975
				3.71	CO5554 ST MONICA DR			
				3.89	CO5558 OLD BATTLE GROVE RD			
				3.92	SPUR TO BATTLE GROVE RD			
				4.11	CO8008 NORTH POINT RD			
				4.17	SPUR FR MD 20B			
				4.22	SPUR TO COVE RD			
				4.23	CO5820 COVE RD			
				4.23	CO8007 NORTH POINT RD			
				4.36	CO5514 ROSEBANK AVE			
				4.38	SPEED LIMIT 55 MPH			
				4.42	CO5513 DUKIE AVE			
				4.57	CO5505 CHARLESMONT RD			
				4.87	CO5510 TRAPPE RD			
				5.11	CO5494 NORRIS LA			
				5.20	BEG BR			
				5.25	MD 695 BALTO BELTWAY			
				5.25	STRUC #3272			
				5.25	EXIT #40			
				5.32	END BR			
				5.43	RP269502 RAMP 2 FR MD 151 TO MD 695			
				5.50	RP269501 RAMP 1 FR MD 695 TO MD 151			
				5.57	RP269506 RAMP 6 FR MD 151 TO MD 695			
				5.57	ENT TO WAL MART			
				5.74	RP269505 RAMP 5 FR MD 695 TO MD 151			
				5.90	CO5462 NORDBURCH AVE			
	URB-OTHER PRIN ART			5.91	MD 695 BALTO BELTWAY			
				5.91	STRUC #3223			
				5.97	CO5461 CARROLL AVE			
				6.04	RP215104 RAMP 4 FR CO 5460 TO MD 151			
				6.10	RP215101 RAMP 1 FR CO 5460 TO MD 151	6	72I	
				6.12	RP269501 RAMP 1 FR MD 157 TO MD 695			28,725
				6.12	RP269506 RAMP 6 FR MD 695 TO MD 157			
				6.12	STRUC #3242			
				6.23	RP215106 RAMP 6 FR MD 151 TO CO 5460			
				6.23	RP215108 RAMP 8 FR CO 5460 TO MD 151			
				6.27	SPEED LIMIT 50 MPH			
				6.36		4	48I	
				6.47	SPUR FR SHOPPING CENTER			
				6.47	SPUR TO SHOPPING CENTER			
				6.50	ENT TO EASTPOINT MALL			28,675
				6.52	SPUR TO SHOPPING CENTER			

* A,B = UNIMPROVED; C = GRADED & DRAINED; D,E = SOIL,GRAVEL,STONE; F,G = LOW TYPE BITUMINOUS;
H,I = HIGH TYPE BITUMINOUS; J = CONCRETE; K = BRICK; L = BLOCK

PAGE..... 74

STATE HIGHWAY ADMINISTRATION OF MARYLAND
HIGHWAY INFORMATION SERVICES DIVISION
DATA SUPPORT GROUP

STATE HIGHWAY LOCATION REFERENCE

ROUTE NUMBER.....MD 151 CONTINUED
INVENTORY DIRECTION...NORTH
NAME: NORTH POINT BLVD

COUNTY -BALTIMORE
SHA DISTRICT.....4
DATE.....12/31/99

SYSTEM	FUNCTIONAL CLASS	HWY TYPE	ACCESS CONTRL	MILEPOINT	MILEPOINT DESCRIPTION	MARKED LANES	SURFACE WIDTH/TYPE*	AADT
SECONDARY R	URB-OTHER PRIN ART	DIVIDED	NONE	6.58	SPUR FR SHOPPING CENTER	4	48I	28,675
				6.71	RP215002 RAMP 2 FR MD 151 TO MD 150			
				6.74	RP215004 RAMP 4 FR MD 150 TO MD 151			
				6.79	RP215001 RAMP 1 FR MD 150 TO MD 151			
				6.83	RP215003 RAMP 3 FR MD 151 TO MD 150			
				6.85	MD 150 EASTERN BLVD			26,325
				6.85	STRUC #3098			
				6.88	RP215007 RAMP 7 FR MD 151 TO MD 150			
				6.92	RP215005 RAMP 5 FR MD 150 TO MD 151			
				7.00	RP215008 RAMP 8 FR MD 150 TO MD 151			
				7.05	RP215006 RAMP 6 FR MD 151 TO MD 150			
				7.06	CO8014 CONLEY ST EXT			
				7.10	SPUR TO MD 770			
				7.28	CO5148 BALTIMORE ST			
				7.46	R/R #CTN 847 966 A			
				7.57	CO5132 ROLLING MILL RD			
				7.57	MU1200 KANE ST			
				7.58	BALTO CITY LINE			

ROUTE NUMBER.....MD 151A
INVENTORY DIRECTION...NORTH
NAME: NO NAME

SECONDARY R	URB-LOCAL	UNDIVIDED	NONE	0.00	MD 151 SPARROWS POINT BLVD	1	20I	
				0.01	CO5771 LAKEVIEW AVE			
				0.07	CO8017 SPARROWS POINT RD (AHEAD)			

ROUTE NUMBER.....MD 151B
INVENTORY DIRECTION...SOUTH
NAME: WHARF RD

SECONDARY R	URB-MINOR ARTERIAL	UNDIVIDED	NONE	0.00	MD 158 BETHLEHEM BLVD	2	24I	9,999
				0.02	SPUR FR MD 158			
		DIVIDED		0.11		4	50I	
				0.12	STRUC #3351 ENT TO WAREHOUSE			
				0.17		3	48I	
				0.24	MD 151B (NB/L)			
				0.24	RP215107 RAMP 7 FR MD 151 B TO MD 151 B			

* A,B = UNIMPROVED; C = GRADED & DRAINED; D,E = SOIL,GRAVEL,STONE; F,G = LOW TYPE BITUMINOUS;
H,I = HIGH TYPE BITUMINOUS; J = CONCRETE; K = BRICK; L = BLOCK

STATE HIGHWAY ADMINISTRATION OF MARYLAND
HIGHWAY INFORMATION SERVICES DIVISION
DATA SUPPORT GROUP

STATE HIGHWAY LOCATION REFERENCE

ROUTE NUMBER.....MD 151B CONTINUED
INVENTORY DIRECTION....SOUTH
NAME: WHARF RD

COUNTY-BALTIMORE
SHA DISTRICT.....4
DATE.....12/31/99

SYSTEM	FUNCTIONAL CLASS	HWY TYPE	ACCESS CONTRL	MILEPOINT	MILEPOINT DESCRIPTION	MARKED LANES	SURFACE WIDTH/TYPE*	AADT
SECONDARY R	URB-MINOR ARTERIAL	DIVIDED	NONE	0.30	RP215108 RAMP 8 FR MD 151 B TO MD 151	3	48I	9,999
	URB-LOCAL			0.32		3	38I	999
NAME: WHARF RD NB/L				0.40	RP215108 RAMP 8 FR MD 151 B TO MD 151			
NAME: WHARF RD				0.40	STRUC #3350			
				0.43	MD 151B (NB/L)			
				0.47	MD 151 SPARROWS POINT BLVD			
				0.47	STRUC #3099			
				0.50		2	24I	
		UNDIVIDED		0.54	RP215103 RAMP 3 FR MD 151 TO MD 151 B	2	20I	
				0.54	RP215105 RAMP 5 FR MD 151 B TO MD 151			
				0.56	RP215104 RAMP 4 FR MD 151 B TO MD 151			
				0.56	OP 525 WHARF RD (AHEAD)			

ROUTE NUMBER.....MD 157
INVENTORY DIRECTION....NORTH
NAME: PENINSULA EXPWY

SECONDARY R	URB-LOCAL	DIVIDED	NONE	0.00	MD 158 BETHLEHEM BLVD	4	48I	3,275
				0.03	SPUR TO MD 158			
				0.06	MD 695 BALTO BELTWAY			
				0.06	STRUC #B Z437			
				0.06	EXIT #43			
				0.17	RP269509 RAMP 9 MD 695 C\D LANE			
				0.17	STRUC #3349			
	URB-MINOR ARTERIAL			0.18				
				0.22	RP269507 RAMP 7 FR MD 157 TO RAMP 9 MD 695 C			
				0.24	RP269505 RAMP 5 FR RAMP 9 MD 695 C/D LA TO M			
				0.36	RP269508 RAMP 8 FR RAMP 9 MD 695 C/D LA TO M			
				0.39	RP269506 RAMP 6 FR MD 157 TO RAMP 9 MD 695 C			
		UNDIVIDED		0.44		4	50I	
				0.51	SPEED LIMIT 45 MPH			
				1.23	BEG BR			
				1.39	STRUC #3365 BEAR CREEK			
				1.49	END BR	4	48I	
				1.55		4	50I	
		DIVIDED		1.65		4	52I	
				1.72		4	48I	
				2.05	CO5391 CHESTERWOOD RD			
				2.08	SPUR FR CO 5391			
				2.15	R/R #CSX 140 314G			

* A,B = UNIMPROVED; C = GRADED & DRAINED; D,E = SOIL,GRAVEL,STONE; F,G = LOW TYPE BITUMINOUS;
H,I = HIGH TYPE BITUMINOUS; J = CONCRETE; K = BRICK; L = BLOCK

STATE HIGHWAY ADMINISTRATION OF MARYLAND
HIGHWAY INFORMATION SERVICES DIVISION
DATA SUPPORT GROUP

STATE HIGHWAY LOCATION REFERENCE

ROUTE NUMBER.....MD 157 CONTINUED
INVENTORY DIRECTION....NORTH
NAME: PENINSULA EXPWY

COUNTY -BALTIMORE
SHA DISTRICT.....4
DATE.....12/31/99

SYSTEM	FUNCTIONAL CLASS	HWY TYPE	ACCESS CONTRL	MILEPOINT	MILEPOINT DESCRIPTION	MARKED LANES	SURFACE WIDTH/TYPE*	AADT
SECONDARY R	URB-MINOR ARTERIAL	DIVIDED	NONE	2.15	STRUC #B0119	4	48I	3,275
				2.58	CO5387 ORMAND RD			
				2.70	SPUR TO MERRITT BLVD			
				2.73	CO5460 MERRITT BLVD	4	68I	27,575
NAME: MERRITT BLVD				2.73				
				2.73	CO5380 MERRITT AVE			
				2.76	SPUR TO MERRITT AVE			
				2.76	SPUR FR PENINSULA EXPWY			
				2.84	CO5384 KIRKLEIGH RD			
				3.03	CO5377 MEADOW LA			
				3.03	CO5383 MOORGATE RD			
				3.18	SPUR FR SEARLES RD			
				3.18	SPUR TO SEARLES RD			
				3.22	CO5400 SEARLES RD			
				3.27	SPUR TO SEARLES RD			
				3.27	SPUR FR SEARLES RD			
				3.36	X-OVER			
				3.36	ENT TO BALTO CO POLICE			
				3.46	SPUR TO WISE AVE			
				3.46	SPUR FR HOLABIRD AVE			
	URB-OTHER PRIN ART			3.49	CO5212 HOLABIRD AVE			37,075
				3.49	CO5560 WISE AVE			
				3.52	SPUR FR WISE AVE			
				3.52	SPUR TO HOLABIRD AVE			
				3.54	CO5500 TRAPPE RD			
				3.54	SPUR TO HOLABIRD AVE			
				3.58	SPUR FR TRAPPE RD			
				3.61		4	48I	
				3.63	SPUR FR WESTFIELD RD			
				3.64	CO5426 WESTFIELD RD	5	60I	
				3.64	CO5425 WESTFIELD RD			
				3.72	CO5423 CONNECTION IVES LA	6	72I	
				4.13		4	60I	
				4.22	SPUR FR GERMAN HILL RD	4	48I	
				4.22	SPUR TO GERMAN HILL RD			
				4.26	CO5185 GERMAN HILL RD			41,575
				4.29	SPUR TO GERMAN HILL RD			
				4.29	SPUR FR GERMAN HILL RD			
				4.48	CO5428 RABON AVE			
				4.48	STRUC #B0329 BREAD & CHEESE CREEK			
				4.76	SPUR FR NORTH POINT RD			
				4.76	SPUR TO NORTH POINT RD			

* A,B = UNIMPROVED; C = GRADED & DRAINED; D,E = SOIL,GRAVEL,STONE; F,G = LOW TYPE BITUMINOUS;
H,I = HIGH TYPE BITUMINOUS; J = CONCRETE; K = BRICK; L = BLOCK

STATE HIGHWAY ADMINISTRATION OF MARYLAND
HIGHWAY INFORMATION SERVICES DIVISION
DATA SUPPORT GROUP

STATE HIGHWAY LOCATION REFERENCE

ROUTE NUMBER.....MD 157 CONTINUED
INVENTORY DIRECTION....NORTH
NAME: MERRITT BLVD

COUNTY -BALTIMORE
SHA DISTRICT.....4
DATE.....12/31/99

SYSTEM	FUNCTIONAL CLASS	HWY TYPE	ACCESS CONTRL	MILEPOINT	MILEPOINT DESCRIPTION	MARKED LANES	SURFACE WIDTH/TYPE*	AADT
SECONDARY R	URB-OTHER PRIN ART	DIVIDED	NONE	4.79	CO8007 NORTH POINT RD	4	48I	41,575
				4.79	RP269501 RAMP 1 FR MD 157 TO MD 695			
				4.79	RP269506 RAMP 6 FR MD 695 TO MD 157			
				4.79	EXIT #39			

ROUTE NUMBER.....MD 158
INVENTORY DIRECTION....EAST
NAME: BETHLEHEM BLVD

SECONDARY R	URB-MINOR ARTERIAL	UNDIVIDED	NONE	0.00	OP 524 TIN MILL RD (BACK)	2	24I	10,575
				0.04	SPEED LIMIT 40 MPH			
				0.70	BEGIN BRIDGE			
				0.77	STRUC #B Z451			
				0.86	END BR			
		DIVIDED		0.88		3	39I	
				0.93	RP269501 RAMP 1 FR MD 695 TO MD 158			
				0.95	RP269504 RAMP 4 FR MD 695 TO MD 158			
				0.95	ENT TO BETH STEEL			
				1.05	SPUR TO PENINSULA EXPWY			
				1.07	MD 157 PENINSULA EXPWY	4	52I	
				1.20	RP269503 RAMP 3 FR MD 158 TO MD 695			
				1.20	SHIPYARD RD ENT TO BETH STEEL			
				1.34		2	26I	
				1.51	SPUR TO WHARF RD			
				1.52	MD 151B WHARF RD			
				1.73	PRIVATE ENT			
		UNDIVIDED		1.93				
				1.99	STRUC #3353 & 3354			
				1.99				
		DIVIDED		2.03				
				2.17	SPUR FR MD 151			
				2.18	SPUR TO MD 151			
				2.21	MD 151 NORTH POINT BLVD			
				2.23	SPUR TO MD 151			
		UNDIVIDED		2.32		2	24I	
				2.34	SPUR FR CO 5677			
				2.35	CO5677 NORTH POINT RD			

* A,B = UNIMPROVED; C = GRADED & DRAINED; D,E = SOIL,GRAVEL,STONE; F,G = LOW TYPE BITUMINOUS;
H,I = HIGH TYPE BITUMINOUS; J = CONCRETE; K = BRICK; L = BLOCK

STATE HIGHWAY ADMINISTRATION OF MARYLAND
HIGHWAY INFORMATION SERVICES DIVISION
DATA SUPPORT GROUP

STATE HIGHWAY LOCATION REFERENCE

ROUTE NUMBER.....MD 165
INVENTORY DIRECTION...NORTH
NAME: BALDWIN MILL RD

COUNTY -BALTIMORE
SHA DISTRICT.....4
DATE.....12/31/99

SYSTEM	FUNCTIONAL CLASS	HWY TYPE	ACCESS CONTRL	MILEPOINT	MILEPOINT DESCRIPTION	MARKED LANES	SURFACE WIDTH/TYPE*	AADT
SECONDARY R	RUR-MAJOR COLLECTOR	UNDIVIDED	NONE	0.00 CO 291	BALDWIN MILL RD (BACK)	2	20I	5,175
				0.14	SPEED LIMIT 40 MPH			
				0.82	SPUR FR MD 145			
				0.83 CO6269	SWEET AIR RD			8,350
				0.83 MD 145	SWEET AIR RD			
				0.84	SPUR TO MD 145			
				0.97 OP 566	NO NAME			
				1.37 OP 567	LYNCHS LA			
				1.40	STRUC #3100 LITTLE GUNPOWDER FALLS			
				1.40	HARFORD CO/L			

ROUTE NUMBER.....MD 166
INVENTORY DIRECTION...NORTH
NAME: METROPOLITAN BLVD

SECONDARY R	URB-OTHER PRIN ART	DIVIDED	FULL	0.00 IS 195	METROPOLITAN BLVD (BACK)	4	48I	23,175
				0.00	SPEED LIMIT 50 MPH			
				0.04 RP216605	RAMP 5 FR SR 86 TO MD 166			
				0.07 CO3118	SELFORD RD			
				0.07	STRUC #3292			
				0.26 RP216602	RAMP 2 FR MD 166 TO SR 86			
				0.36 RP216605	RAMP 5 FR SR 86 TO MD 166	2	29I	22,225
				0.36	STRUC #3291			
				0.59 CO7105	ROLLING RD			
				0.63 RP216607	RAMP 7 FR MD 166 TO MD 166	3	36I	
		CTL	NONE	0.68		2	24I	
				0.81 CO7121	HIGHFIELDS DR			
				0.81				
				0.87 OP 249	FOXHALL FARM RD			
		UNDIVIDED		0.95 MD 372	WILKENS AVE			18,675
				0.97	SPUR FR MD 372			
				1.06 CO7569	COLLEGIATE DR			
				1.06	SPEED LIMIT 30 MPH			
				1.32		2	40I	
				1.34 CO7101	AMERICAN CT			
				1.35		3	40I	
				1.47 CO2791	VALLEY RD	4	48I	
				1.47 CO7232	CAMPUS DR			
				1.56 CO7099	COLUMBIA CT			
				1.61		3	40I	

* A,B = UNIMPROVED; C = GRADED & DRAINED; D,E = SOIL,GRAVEL,STONE; F,G = LOW TYPE BITUMINOUS;
H,I = HIGH TYPE BITUMINOUS; J = CONCRETE; K = BRICK; L = BLOCK

STATE HIGHWAY ADMINISTRATION OF MARYLAND
HIGHWAY INFORMATION SERVICES DIVISION
DATA SUPPORT GROUP

STATE HIGHWAY LOCATION REFERENCE

ROUTE NUMBER.....MD 166 CONTINUED
INVENTORY DIRECTION....NORTH
NAME: ROLLING RD

COUNTY-BALTIMORE
SHA DISTRICT.....4
DATE.....12/31/99

SYSTEM	FUNCTIONAL CLASS	HWY TYPE	ACCESS CONTRL	MILEPOINT	MILEPOINT	DESCRIPTION	MARKED LANES	SURFACE WIDTH/TYPE*	AADT
SECONDARY R	URB-OTHER PRIN ART	UNDIVIDED	NONE	1.68	CO7107	NO NAME	3	40I	18,675
				1.72		SPUR TO BLOOMSBURY AVE			
				1.74	CO2784	BLOOMSBURY AVE	2	40I	15,025
				1.75		SPUR FR BLOOMSBURY AVE			
				1.82	CO2835	FOREST LA			
				1.88	CO2836	GLENRAE DR			
				1.99	CO2800	NEWBURG AVE	2	24I	
				2.19	CO2837	GARY DR			
				2.19	CO2838	BROOK RD			
				2.24	CO2864	RIDGE RD			
				2.32	CO2842	FAIRFIELD DR			
				2.37	CO2844	PARK DR			
				2.50	CO2849	BEECHWOOD AVE			
				2.59	CO2850	HILTON AVE			
				2.60		SPUR TO HILTON AVE			
				2.62	CO2848	CHELTON AVE			
				2.71	MD 144	FREDERICK RD			

ROUTE NUMBER.....IS 195
INVENTORY DIRECTION....NORTH
NAME: METROPOLITAN BLVD

PRIMARY R	URB-INTERSTATE	DIVIDED	FULL	0.00		ANNE ARUNDEL CO/L	4	80J	33,113
				0.00		STRUC #2129 PATAPSCO RIVER			
				0.20		END BR	4	48J	
				0.35		BEG BR			
				0.38	IS 895	HARBOR TUNNEL THRUWAY			
				0.38		STRUC #3341			
				0.41	RP 89507	RAMP 7 FR IS 895 TO US 1			
				0.41		END BR			
				0.55	RP 19507	RAMP 7 FR US 1 TO IS 195			
				0.58	US 1	WASHINGTON BLVD			39,375
				0.58		STRUC #3342			
				0.58		EXIT #3			
				0.60			4	48I	
				0.67	RP 19501	RAMP 1 FR IS 195 TO US 1			
				0.84		R/R #CSX 140 877 J			
				0.84		STRUC #3279			
				0.86	RP 19508	RAMP 8 FR IS 195 TO US 1			
				0.91	RP 19502	RAMP 2 FR US 1 TO IS 195			

* A,B = UNIMPROVED; C = GRADED & DRAINED; D,E = SOIL, GRAVEL, STONE; F,G = LOW TYPE BITUMINOUS;
H,I = HIGH TYPE BITUMINOUS; J = CONCRETE; K = BRICK; L = BLOCK

STATE HIGHWAY ADMINISTRATION OF MARYLAND
HIGHWAY INFORMATION SERVICES DIVISION
DATA SUPPORT GROUP

STATE HIGHWAY LOCATION REFERENCE

ROUTE NUMBER.....IS 195 CONTINUED
INVENTORY DIRECTION...NORTH
NAME: METROPOLITAN BLVD

COUNTY -BALTIMORE
SHA DISTRICT.....4
DATE.....12/31/99

SYSTEM	FUNCTIONAL CLASS	HWY TYPE	ACCESS CONTRL	MILEPOINT	MILEPOINT DESCRIPTION	MARKED LANES	SURFACE WIDTH/TYPE*	AADT
PRIMARY	R URB-INTERSTATE	DIVIDED	FULL	1.02	SPEED LIMIT 60 MPH	4	48I	39,375
				1.10	INTERSTATE MILE MARKER 4.0			
				1.12	CO3091 CEDAR AVE			
				1.12	STRUC #3280			
				1.36	RP 9504 RAMP 4 FR IS 95 TO IS 195			
				1.40	CO3100 FRANCIS AVE			
				1.40	STRUC #3266			
				1.47	RP 9502 RAMP 2 FR IS 195 TO IS 95			
				1.60	RP 9501 RAMP 1 FR RAMP 4 TO IS 195			
				1.60	STRUC #3256			
				1.74	RP 9507 RAMP 7 FR IS 195 TO IS 95			
				1.75	IS 95 NO NAME	4	48J	22,225
				1.75	STRUC #3253			
				1.75	EXIT #4			
				1.75	RP 9503 RAMP 3 FR IS 195 TO IS 95			
				1.79	RP 9501 RAMP 1 FR RAMP 4 TO IS 195			
				1.86	RP 9505 RAMP 5 FR RAMP 8 TO IS 195			
				1.87	RP 9505 RAMP 5 FR RAMP 8 TO IS 195			
				1.87	STRUC #3255			
				1.95	RP 9506 RAMP 6 FR IS 195 TO IS 95			
				2.11	RP 9508 RAMP 8 FR IS 95 TO IS 195			
				2.15	MD 166 METROPOLITAN BLVD (AHEAD)			

ROUTE NUMBER.....MD 295
INVENTORY DIRECTION...NORTH
NAME: BALTIMORE WASHINGTON PKWY

PRIMARY	R URB-FRWY/EXPWY	DIVIDED	FULL	0.00	ANNE ARUNDEL CO/L	6	72I	67,850
				0.00	STRUC #2011 PATAPSCO RIVER			
				0.13	RP 89504 RAMP 4 FR MD 295 TO IS 895			
				0.20	IS 895 HARBOR TUNNEL THRUWAY			62,350
				0.20	STRUC #BY046			
				0.30	RP 89507 RAMP 7 FR IS 895 TO MD 295			
				0.45	SPEED LIMIT 55 MPH			
				0.66	PEDESTRIAN WALKWAY			
				1.10	CO3281 DAISY AVE			
				1.10	STRUC #3018			
				1.42	BALTO CITY LINE			

* A,B = UNIMPROVED; C = GRADED & DRAINED; D,E = SOIL, GRAVEL, STONE; F,G = LOW TYPE BITUMINOUS;
H,I = HIGH TYPE BITUMINOUS; J = CONCRETE; K = BRICK; L = BLOCK

STATE HIGHWAY ADMINISTRATION OF MARYLAND
HIGHWAY INFORMATION SERVICES DIVISION
DATA SUPPORT GROUP

STATE HIGHWAY LOCATION REFERENCE

ROUTE NUMBER.....MD 372
INVENTORY DIRECTION....EAST
NAME: WILKENS AVE

COUNTY -BALTIMORE
SHA DISTRICT.....4
DATE.....12/31/99

SYSTEM	FUNCTIONAL CLASS	HWY TYPE	ACCESS CONTRL	MILEPOINT	MILEPOINT DESCRIPTION	MARKED LANES	SURFACE WIDTH/TYPE*	AADT
SECONDARY R	URB-MINOR ARTERIAL	UNDIVIDED	NONE	0.00 MD 166	ROLLING RD	2	24I	7,975
				0.02	SPUR TO MD 166			
				0.09	SPEED LIMIT 40 MPH			
				0.47 CO2972	RAMBLING DR			
				0.52	BEGIN ROUNDABOUT	2	38I	
				0.54 SR 40	HILLTOP RD			
				0.54 CO2790	HILLTOP RD			
		UNDIVIDED		0.54	U.M.B.C. ROUNDABOUT			
				0.55	END ROUNDABOUT	2	24I	
		DIVIDED		0.59 CO2793	FAIRWAY AVE			
				0.71		2	28I	
				0.75		4	48I	
				0.82 CO6457	WALKER AVE			
				0.84	SPUR FR WALKER AVE			
				0.91 CO2791	VALLEY RD			26,725
				0.92	SPUR TO VALLEY RD			
				1.09 CO2794	PARADIS E AVE			
				1.22 RP 69506	RAMP 6 FR MD 372 TO IS 695			
				1.24 CO2795	KENWOOD AVE			
				1.34 RP 69505	RAMP 5 FR IS 695 TO MD 372			
				1.34 RP 69507	RAMP 7 FR MD 372 TO RAMP 6			
				1.36 RP 69508	RAMP 8 FR RAMP 5 TO MD 372	6	72I	
				1.41 IS 695	BALTO BELTWAY			21,975
				1.41	STRUC #3119			
				1.41	EXIT #12B			
				1.44 RP 69501	RAMP 1 FR IS 695 TO MD 372			
				1.47 RP 69510	RAMP 10 FR RAMP 4 TO MD 372			
				1.48 RP 69504	RAMP 4 FR IS 695 TO MD 372			
				1.49 RP 69503	RAMP 3 FR MD 372 TO RAMP 2			
				1.50 RP 69502	RAMP 2 FR MD 372 TO IS 695	4	48I	
				1.59 CO2979	PALLADI DR			
				1.64 CO2980	WILTON DR			
				1.64 CO6671	WILTON FARM DR			
				1.70 CO2981	COURTNEY RD			
				1.81 CO2976	MAIDEN CHOICE LA			
				1.82	SPEED LIMIT 30 MPH			
				1.89 CO6635	PIGEON CT			
				1.94 CO2982	ELMRIDGE AVE	3	42I	21,425
				1.98 CO2983	COLLEGE AVE			
				2.01 CO2984	ALAN DR	3	39I	
		UNDIVIDED		2.09		2	48I	
				2.21 CO2984	ALAN DR			

* A,B = UNIMPROVED; C = GRADED & DRAINED; D,E = SOIL,GRAVEL,STONE; F,G = LOW TYPE BITUMINOUS;
H,I = HIGH TYPE BITUMINOUS; J = CONCRETE; K = BRICK; L = BLOCK

STATE HIGHWAY ADMINISTRATION OF MARYLAND
HIGHWAY INFORMATION SERVICES DIVISION
DATA SUPPORT GROUP

STATE HIGHWAY LOCATION REFERENCE

ROUTE NUMBER.....MD 372 CONTINUED
INVENTORY DIRECTION....EAST
NAME: WILKENS AVE

COUNTY -BALTIMORE
SHA DISTRICT.....4
DATE.....12/31/99

SYSTEM	FUNCTIONAL CLASS	HWY TYPE	ACCESS CONTRL	MILEPOINT	MILEPOINT DESCRIPTION	MARKED LANES	SURFACE WIDTH/TYPE*	AADT
SECONDARY R	URB-MINOR ARTERIAL	UNDIVIDED	NONE	2.21	CO2985 DORCHESTER RD	2	48I	21,425
				2.26	CO2995 ST CHARLES AVE			
				2.32	CO2992 BEECHFIELD AVE			
				2.32	CO2987 KENSINGTON RD			
				2.43	CO3000 LEEDS AVE			
				2.47	BALTO CITY LINE			

ROUTE NUMBER.....MD 439
INVENTORY DIRECTION....EAST
NAME: OLD YORK RD

SECONDARY R	RUR-MAJOR COLLECTOR	DIVIDED	NONE	0.00	MD 45 YORK RD	2	34I	5,550
		UNDIVIDED		0.02	SPUR TO MD 45			
				0.03	SPUR FR MD 45	2	24I	
				0.08		2	30I	
				0.11	RP 8306 RAMP 6 FR MD 439 TO IS 83			
				0.12	RP 8307 RAMP 7 FR MD 439 TO RAMP 6			
				0.13	RP 8305 RAMP 5 FR IS 83 TO MD 439			
				0.20		2	24I	
				0.24	IS 83 HARRISBURG EXPWY			
				0.24	STRUC #3208			
				0.24	EXIT #36			
				0.33	RP 8301 RAMP 1 FR IS 83 TO MD 439			
				0.36	RP 8303 RAMP 3 FR MD 439 TO RAMP 2			
				0.41	RP 8302 RAMP 2 FR MD 439 TO IS 83			
				0.44		2	22I	
				0.52	SPEED LIMIT 50 MPH			
				0.87	CO 117 LENTZ RD			
				0.91	CO 85 SAMPSON RD			
				1.37	CO 111 BOND RD			
				2.28	CO 110 GIBSON RD			
				2.42	CO 102 JORDAN SAW MILL RD			
				2.57	CO6190 JORDAN MILL CT			
				2.83		2	24I	
				3.02	CO 108 WEST LIBERTY RD			3,575
				3.47	CO 101 ENSOR RD			
				4.19	CO 106 OPENSHAW RD			
				4.22	CO 96 GRAYSTONE RD			
				4.61	CO 104 BURKE RD			
				4.85	CO6313 TRUNK RD			

* A,B = UNIMPROVED; C = GRADED & DRAINED; D,E = SOIL,GRAVEL,STONE; F,G = LOW TYPE BITUMINOUS;
H,I = HIGH TYPE BITUMINOUS; J = CONCRETE; K = BRICK; L = BLOCK

STATE HIGHWAY ADMINISTRATION OF MARYLAND
HIGHWAY INFORMATION SERVICES DIVISION
DATA SUPPORT GROUP

STATE HIGHWAY LOCATION REFERENCE

ROUTE NUMBER.....MD 439 CONTINUED
INVENTORY DIRECTION....EAST
NAME: OLD YORK RD

COUNTY -BALTIMORE
SHA DISTRICT.....4
DATE.....12/31/99

SYSTEM	FUNCTIONAL CLASS	HWY TYPE	ACCESS CONTRL	MILEPOINT	MILEPOINT DESCRIPTION	MARKED LANES	SURFACE WIDTH/TYPE*	AADT
SECONDARY R	RUR-MAJOR COLLECTOR	UNDIVIDED	NONE	4.99	CO6314 TWIG CT	2	24I	3,575
				5.31	CO 105 KIRKWOOD SHOP RD			
				5.56	CO 99 GARRETT RD			
				5.56	CO6452 JOLLY ACRES RD			
				5.97	HARFORD CO/L			

ROUTE NUMBER.....MD 542
INVENTORY DIRECTION....NORTH
NAME: LOCH RAVEN BLVD

SECONDARY R	URB-OTHER PRIN ART	DIVIDED	NONE	0.00	BALTO CITY LINE	4	48I	25,850
				0.02	CO3396 LOCH HILL RD			
				0.05		5	60I	
				0.11		4	48I	
				0.18	CO1300 REGESTER AVE			
				0.20	SPUR TO REGESTER AVE			
				0.23	SPUR TO HILLEN RD			
				0.24	CO3398 HILLEN RD	5	58I	
				0.26	SPUR FR HILLEN RD			
				0.28	SPEED LIMIT 40 MPH			
				0.32	CO3393 SHEFFORD RD			
				0.41	CO3385 GLENDALE RD			39,225
				0.41	CO3400 DEANWOOD RD			
				0.56	CO3399 SAYWARD AVE			
				0.73	CO3333 GOUCHER BLVD	6	68I	
				0.77	SPUR TO GOUCHER BLVD			
				0.96	SPUR TO TAYLOR AVE			
				0.96	SPUR FR TAYLOR AVE			
				0.98	CO3481 TAYLOR AVE	6	72I	
				0.99	SPUR FR TAYLOR AVE			
				0.99	SPUR TO TAYLOR AVE			
				1.08		5	60I	
				1.11	ALLEY			
				1.26	CO3472 GLEN KEITH BLVD			
				1.39	CO3467 LOCH NESS RD			
				1.53	CO3465 ABERDEEN RD			
				1.67	CO3480 THETFORD RD			
				1.73	CO3460 EDGEWOOD RD			
				1.75	CO3482 PUTTY HILL AVE	6	72I	
				1.77	SPUR FR PUTTY HILL AVE			

* A,B = UNIMPROVED; C = GRADED & DRAINED; D,E = SOIL, GRAVEL, STONE; F,G = LOW TYPE BITUMINOUS;
H,I = HIGH TYPE BITUMINOUS; J = CONCRETE; K = BRICK; L = BLOCK

STATE HIGHWAY ADMINISTRATION OF MARYLAND
HIGHWAY INFORMATION SERVICES DIVISION
DATA SUPPORT GROUP

STATE HIGHWAY LOCATION REFERENCE

ROUTE NUMBER.....MD 542 CONTINUED
INVENTORY DIRECTION....NORTH
NAME: LOCH RAVEN BLVD

COUNTY -BALTIMORE
SHA DISTRICT.....4
DATE.....12/31/99

SYSTEM	FUNCTIONAL CLASS	HWY TYPE	ACCESS CONTRL	MILEPOINT	MILEPOINT DESCRIPTION	MARKED LANES	SURFACE WIDTH/TYPE*	AADT
SECONDARY R	URB-OTHER PRIN ART	DIVIDED	NONE	1.79	CO3483 MYAMBY RD	6	72I	39,225
				1.88	CO3485 JOAN AVE			
				1.88	CO3484 MUSSULA RD			
				1.92	CO3490 AMUSKAI RD			
				1.97	CO3487 NATURO RD			
				2.03	CO3500 WHITE OAK AVE	5	72I	
				2.08	CO3488 YAKONA RD	4	48I	
				2.17	SPUR FR JOPPA RD			
				2.18	CO1400 JOPPA RD	4	48J	36,300
				2.20	SPUR FR JOPPA RD			
				2.24	OP 572 LOCH BEND DR			
				2.28		5	60J	
				2.36	RP 69504 RAMP 4 FR MD 542 TO IS 695			
				2.42	RP 69505 RAMP 5 FR IS 695 TO MD 542			
				2.44		4	48J	
				2.50	IS 695 BALTO BELTWAY			
				2.50	STRUC #3165			
				2.50	EXIT #29B			
				2.55	SPUR TO CROMWELL BRIDGE RD			
				2.62	CO3353 CROMWELL BRIDGE RD			
				2.62	RP 69501 RAMP 1 FR CO 3353 TO IS 695			
				2.62	RP 69507 RAMP 7 FR IS 695 TO CO 3353			

ROUTE NUMBER.....MD 562
INVENTORY DIRECTION....NORTH
NAME: OLD YORK RD

SECONDARY R	RUR-MAJOR COLLECTOR	UNDIVIDED	NONE	0.00	CO 233 MARKOE RD	2	22I	1,650
				0.00	CO 251 OLD YORK RD (BACK)			
				0.45	CO 253 HOUCKS MILL RD			
				0.65	CO 252 OLD YORK RD			
				1.39	MD 138 TROYER RD			

ROUTE NUMBER.....MD 587
INVENTORY DIRECTION....NORTH
NAME: WILSON POINT RD

SECONDARY R	URB-COLLECTOR	DIVIDED	NONE	0.00	CO4698 DOGWOOD DR	3	48I	5,925
-------------	---------------	---------	------	------	-------------------	---	-----	-------

* A,B = UNIMPROVED; C = GRADED & DRAINED; D,E = SOIL,GRAVEL,STONE; F,G = LOW TYPE BITUMINOUS;
H,I = HIGH TYPE BITUMINOUS; J = CONCRETE; K = BRICK; L = BLOCK

STATE HIGHWAY ADMINISTRATION OF MARYLAND
HIGHWAY INFORMATION SERVICES DIVISION
DATA SUPPORT GROUP

STATE HIGHWAY LOCATION REFERENCE

ROUTE NUMBER.....MD 587 CONTINUED
INVENTORY DIRECTION....NORTH
NAME: WILSON POINT RD

COUNTY - BALTIMORE
SHA DISTRICT.....4
DATE.....12/31/99

SYSTEM	FUNCTIONAL CLASS	HWY TYPE	ACCESS CONTRL	MILEPOINT	MILEPOINT DESCRIPTION	MARKED LANES	SURFACE WIDTH/TYP*	AADT
SECONDARY R	URB-COLLECTOR	DIVIDED	NONE	0.00	CO6795 WILSON POINT RD (BACK)	3	48I	5,925
				0.00	STRAWBERRY POINT RD			
				0.10	SPEED LIMIT 35 MPH			
				0.15	CO4703 CYPRESS DR			
				0.24	CO4704 BEECH DR			
				0.31	CO4706 ALDER DR			
				0.55		4	48I	
				0.69	CO6215 DARK HEAD COVE RD			
				1.01	CHESAPEAKE PARK PLAZA			
				1.12	SPUR FR MD 150			
				1.12	SPUR TO MD 150			
				1.14	MD 150 EASTERN BLVD			

ROUTE NUMBER.....MD 588
INVENTORY DIRECTION....NORTH
NAME: GOLDEN RING RD

SECONDARY R	URB-MINOR ARTERIAL	UNDIVIDED	NONE	0.00	MD 7 PHILADELPHIA RD	2	24I	12,325
				0.00	CO4453 GOLDEN RING RD (BACK)			
				0.17	CO4373 KERN AVE			
				0.23	OP4375 AKRON RD			
				0.23	CO4375 AKRON RD			
				0.27	CO4371 DELEGGE RD			
				0.29	CO4376 BASSETT RD			
				0.30	SPEED LIMIT 30 MPH			
				0.31	CO7776 WILENOAK CT			
				0.36	CO4379 COCO RD			
				0.44	CO4378 DAYTONA RD			
				0.55		3	30I	
				0.58	CO4372 KENWOOD AVE	2	40I	
				0.58				
				0.58	CO4357 GOLDEN RING RD			
				0.69	CO4394 WEYBURN RD	2	36 I	
				0.78	CO4371 DELEGGE RD	2	24I	
				0.78	CO4359 HAZELWOOD AVE			
				0.87	CO4366 SHADY SPRING AVE			
				0.90	SPUR FR SHADY SPRING AVE			
				1.17	BEG BR			
				1.19	IS 95 J F K MEMORIAL HWY			
				1.19	STRUC #B X631			

* A,B = UNIMPROVED; C = GRADED & DRAINED; D,E = SOIL,GRAVEL,STONE; F,G = LOW TYPE BITUMINOUS;
H,I = HIGH TYPE BITUMINOUS; J = CONCRETE; K = BRICK; L = BLOCK

STATE HIGHWAY ADMINISTRATION OF MARYLAND
HIGHWAY INFORMATION SERVICES DIVISION
DATA SUPPORT GROUP

STATE HIGHWAY LOCATION REFERENCE

ROUTE NUMBER.....MD 588 CONTINUED
INVENTORY DIRECTION....NORTH
NAME: KENWOOD AVE

COUNTY -BALTIMORE
SHA DISTRICT.....4
DATE.....12/31/99

SYSTEM	FUNCTIONAL CLASS	HWY TYPE	ACCESS CONTRL	MILEPOINT	MILEPOINT DESCRIPTION	MARKED LANES	SURFACE WIDTH/TYPE*	AADT
SECONDARY R	URB-MINOR ARTERIAL	UNDIVIDED	NONE	1.21	END BR	2	24I	12,325
				1.36	CO4271 NORTH AVE			
				1.64	CO4273 EAST AVE			
				1.73	CO4272 EAST AVE			
				1.75		2	42I	
				1.78	CO4275 CLIFFWOOD RD			
				1.83	CO4457 LILLIAN HOLT DR	2	36I	11,125
				1.88	CO4277 MCCORMICK AVE			
				1.90	CO4267 TRUMPS MILL RD			
				1.92	CO4261 BROOKWOOD AVE			
				1.94	CO4280 KENWOOD AVE (AHEAD)			

ROUTE NUMBER.....MD 648E
INVENTORY DIRECTION....NORTH
NAME: OLD ANNAPOLIS RD

SECONDARY R	URB-MINOR ARTERIAL	UNDIVIDED	NONE	0.00	ANNE ARUNDEL CO/L	2	24I	12,625
				0.00	STRUC #2056 PATAPSCO RIVER			
				0.04	END BR			
				0.10	CO3326 MANOFF RD			
				0.11	SPEED LIMIT 40 MPH			
				0.15	CO3325 HOFFMAN AVE	2	40I	
				0.36	SPEED LIMIT 30 MPH			
				0.38	IS 895 HARBOR TUNNEL THRUWAY			
				0.38	STRUC #BY051			
				0.45	CO3298 YARNALL RD			
				0.48	CO3324 DELAWARE AVE			
				0.54	CO3323 NEW YORK AVE			
				0.60	CO3322 OHIO AVE			
				0.66	CO3300 VIRGINIA AVE			
				0.72	CO3321 ILLINOIS AVE			
				0.78	CO3320 GEORGIA AVE			
				0.84	CO3319 VERMONT AVE			
				0.90	CO3318 FLORIDA AVE	2	36I	
				0.95	CO3304 MAPLE RD			
		DIVIDED		0.96	CO3317 MICHIGAN AVE	2	28I	
				1.03	CO3316 PENNSYLVANIA AVE			
				1.07	CO3290 PARK DR			
				1.09	CO3314 ALABAMA AVE			
				1.15	CO3313 TENNESSEE AVE			

* A,B = UNIMPROVED; C = GRADED & DRAINED; D,E = SOIL, GRAVEL, STONE; F,G = LOW TYPE BITUMINOUS;
H,I = HIGH TYPE BITUMINOUS; J = CONCRETE; K = BRICK; L = BLOCK

STATE HIGHWAY ADMINISTRATION OF MARYLAND
HIGHWAY INFORMATION SERVICES DIVISION
DATA SUPPORT GROUP

STATE HIGHWAY LOCATION REFERENCE

ROUTE NUMBER.....MD 648E CONTINUED
INVENTORY DIRECTION....NORTH
NAME: OLD ANNAPOLIS RD

COUNTY -BALTIMORE
SHA DISTRICT.....4
DATE.....12/31/99

SYSTEM	FUNCTIONAL CLASS	HWY TYPE	ACCESS CONTRL	MILEPOINT	MILEPOINT DESCRIPTION	M ARKED LANES	SURFACE WIDTH/TYPE*	AADT
SECONDARY R	URB-MINOR ARTERIAL	DIVIDED	NONE	1.20	CO3305 LOUISIANA AVE	2	28I	12,625
				1.22	CO3292 ALDERWOOD RD			
				1.29	CO3289 OAK GROVE AVE			
				1.37	CO3281 DAISY AVE			10,675
				1.37	CO3288 ROSE AVE			
				1.44	CO3284 VIOLET AVE			
				1.44	CO3283 ARBUTUS AVE			
				1.50	BALTO CITY LINE			

ROUTE NUMBER.....IS 695
INVENTORY DIRECTION....NORTH
NAME: BALTO BELTWAY

PRIMARY R	URB-INTERSTATE	DIVIDED	FULL	0.00	ANNE ARUNDEL CO/L	6	72I	136,450
				0.00	STRUC #2001 PATAPSCO RIVER			
				0.13	END BR			
				0.16	RP 69505 RAMP 5 FR IS 695 TO IS 895			
				0.18	SPEED LIMIT 55 MPH			
				0.21	IS 895 HARBOR TUNNEL THRUWAY			127,250
				0.21	STRUC #BY037			
				0.21	EXIT #8A			
				0.21	RP 69505 RAMP 5 FR IS 695 TO IS 895			
				0.29	RP 69506 RAMP 6 FR CO 3239 TO IS 695			
				0.31	RP 69502 RAMP 2 FR IS 895 TO IS 695			
				0.38	RP 69505 RAMP 5 FR IS 695 TO CO 3239			
				0.44	CO3239 HOLLINS FERRY RD			
				0.44	STRUC #3110			
				0.44	EXIT #9			
				0.50	RP 69501 RAMP 1 FR IS 695 TO CO 3239			
				0.56	RP 69502 RAMP 2 FR CO 3239 TO IS 695			
				0.59	ATR STATION #0077			
				0.64	R/R #CSX 140 874 N			
				0.64	STRUC #3111			
				0.95	RP 69502 RAMP 2 FR IS 695 TO US 1 AL			
				0.99	RP 69504 RAMP 4 FR US 1 AL TO IS 695			
				1.08	RP 69501 RAMP 1 FR US 1 AL TO IS 695	7	84I	
				1.13	US 1AL WASHINGTON BLVD			112,750
				1.13	STRUC #3112			
				1.13	EXIT #10			
				1.13	VARIABLE MESSAGE SIGN #403 (SB/L)			

* A,B = UNIMPROVED; C = GRADED & DRAINED; D,E = SOIL,GRAVEL,STONE; F,G = LOW TYPE BITUMINOUS;
H,I = HIGH TYPE BITUMINOUS; J = CONCRETE; K = BRICK; L = BLOCK

STATE HIGHWAY ADMINISTRATION OF MARYLAND
HIGHWAY INFORMATION SERVICES DIVISION
DATA SUPPORT GROUP

STATE HIGHWAY LOCATION REFERENCE

ROUTE NUMBER.....IS 695 CONTINUED
INVENTORY DIRECTION....NORTH
NAME: BALTO BELTWAY

COUNTY -BALTIMORE
SHA DISTRICT.....4
DATE.....12/31/99

SYSTEM	FUNCTIONAL CLASS	HWY TYPE	ACCESS CONTRL	MILEPOINT	MILEPOINT DESCRIPTION	MARKED LANES	SURFACE WIDTH/TYPE*	AADT
PRIMARY	R URB-INTERSTATE	DIVIDED	FULL	1.33	RP 9504 RAMP 4 FR IS 95 TO IS 695	6	72I	112,750
				1.42	RP 9502 RAMP 2 FR IS 695 TO IS 95			
				1.44		5	60I	
				1.53	RP 9503 RAMP 3 FR IS 695 TO RAMP 2			
				1.53	STRUC #3195			
				1.59	IS 95 NO NAME			
				1.59	STRUC #3202			
				1.59	EXIT #11			
				1.70	RP 9505 RAMP 5 FR IS 95 TO RAMP 4			
				1.70	STRUC #3201			
				1.72	IS 95 (SB/L)			167,050
				1.72	STRUC #3199			
				1.78	RP 9507 RAMP 7 FR IS 695 TO IS 95			
				2.09	RP 9508 RAMP 8 FR IS 95 TO IS 695			
				2.16	RP 9506 RAMP 6 FR IS 695 TO IS 95			
				2.17	BEG BR			
				2.18	CO3022 BENSON AVE			
				2.18	STRUC #3113			
				2.19	END BR			
				2.31	BEG BR	6	72I	
				2.33	R/R #ATK 529 618 D			
				2.36	US 1 SOUTHWESTERN BLVD			169,750
				2.36	STRUC #3114			
				2.36	EXIT #12A			
				2.40	CO3000 LEEDS AVE			
				2.43	RP 69506 RAMP 6 FR IS 695 TO US 1	7	84I	
				2.43	END BR			
				2.58	RP 69508 RAMP 8 FR CO 3000 TO IS 695			
				2.79	CO3004 WESTLAND BLVD			
				2.79	STRUC #3118			
				3.15	RP 69506 RAMP 6 FR MD 372 TO IS 695			
				3.17	RP 69504 RAMP 4 FR IS 695 TO MD 372			
				3.28	RP 69505 RAMP 5 FR IS 695 TO MD 372			
				3.30	BEG BR			
				3.32	MD 372 WILKENS AVE			
				3.32	STRUC #3119			
				3.32	EXIT #12B			
				3.34	END BR			171,550
				3.36	RP 69501 RAMP 1 FR IS 695 TO MD 372			
				3.50	RP 69502 RAMP 2 FR MD 372 TO IS 695			
				4.06	VARIABLE MESSAGE SIGN #401 (SB/L)			
				4.38	RP 69504 RAMP 4 FR IS 695 TO MD 144			

* A,B = UNIMPROVED; C = GRADED & DRAINED; D,E = SOIL,GRAVEL,STONE; F,G = LOW TYPE BITUMINOUS;
H,I = HIGH TYPE BITUMINOUS; J = CONCRETE; K = BRICK; L = BLOCK

STATE HIGHWAY ADMINISTRATION OF MARYLAND
HIGHWAY INFORMATION SERVICES DIVISION
DATA SUPPORT GROUP

STATE HIGHWAY LOCATION REFERENCE

ROUTE NUMBER.....IS 695 CONTINUED
INVENTORY DIRECTION....NORTH
NAME: BALTO BELTWAY

COUNTY -BALTIMORE
SHA DISTRICT.....4
DATE.....12/31/99

SYSTEM	FUNCTIONAL CLASS	HWY TYPE	ACCESS CONTRL	MILEPOINT	MILEPOINT	DESCRIPTION	MARKED LANES	SURFACE WIDTH/TYPE*	AADT
PRIMARY	R	URB-INTERSTATE	DIVIDED FULL	4.38	RP 69506	RAMP 6 FR MD 144 TO IS 695	7	84I	171,550
				4.56	MD 144	FREDERICK RD			172,250
				4.56		STRUC #3121			
				4.56		EXIT #13			
				4.68	RP 69502	RAMP 2 FR MD 144 TO IS 695			
				4.71	RP 69508	RAMP 8 FR IS 695 TO MD 144			
				4.86	RP 69504	RAMP 4 FR IS 695 TO CO 2600			
				5.03		BEG BR			
				5.04	CO2600	EDMONDSON AVE			
				5.04		STRUC #3122			
				5.04		EXIT #14			
				5.06		END BR			
				5.08	RP 69507	RAMP 7 FR CO 2600 TO IS 695			
				5.19	RP 69508	RAMP 8 FR IS 695 TO CO 2600			
				5.21	RP 69502	RAMP 2 FR CO 2600 TO IS 695			
				5.28		ATR STATION #0032 (CHART)			
				5.30	CO2621	INGLESIDE AVE			
				5.30		STRUC #3123			
				5.62	RP 69504	RAMP 4 FR IS 695 TO US 40			
				5.62	RP 69506	RAMP 6 FR US 40 TO IS 695			
				5.73	RP 69503	RAMP 3 FR US 40 TO IS 695			
				5.74	RP 69505	RAMP 5 FR IS 695 TO US 40			
				5.79	US 40	BALTO NATIONAL PIKE			175,050
				5.79		STRUC #3124			
				5.79		EXIT #15			
				5.84	RP 69507	RAMP 7 FR US 40 TO IS 695			
				5.84	RP 69501	RAMP 1 FR IS 695 TO US 40			
				5.97	RP 69508	RAMP 8 FR IS 695 TO US 40			
				6.01	RP 69502	RAMP 2 FR US 40 TO IS 695			
				6.29			6	72I	
				6.60	CO2500	CROSBY RD			
				6.60		STRUC #3125			
				6.78	RP 7004	RAMP 4 FR IS 695 TO IS 70			
				6.79		STRUC #3126 DEAD RUN			
				6.80	RP 7006	RAMP 6 FR IS 70 TO IS 695			
				7.20	IS 70	NO NAME			167,350
				7.20		STRUC #3127			
				7.20	RP 7001	RAMP 1 FR IS 695 TO RAMP 8			
				7.20	RP 7005	RAMP 5 FR IS 695 TO RAMP 4			
				7.20		STRUC #3128			
				7.20	RP 7003	RAMP 3 FR RAMP 6 TO IS 695			
				7.20	RP 7007	RAMP 7 FR RAMP 2 TO IS 695			

* A,B = UNIMPROVED; C = GRADED & DRAINED; D,E = SOIL, GRAVEL, STONE; F,G = LOW TYPE BITUMINOUS;
H,I = HIGH TYPE BITUMINOUS; J = CONCRETE; K = BRICK; L = BLOCK

STATE HIGHWAY ADMINISTRATION OF MARYLAND
HIGHWAY INFORMATION SERVICES DIVISION
DATA SUPPORT GROUP

PAGE..... 91

STATE HIGHWAY LOCATION REFERENCE

ROUTE NUMBER.....IS 695 CONTINUED
INVENTORY DIRECTION....NORTH
NAME: BALTO BELTWAY

COUNTY -BALTIMORE
SHA DISTRICT.....4
DATE..... 12/31/99

SYSTEM	FUNCTIONAL CLASS	HWY TYPE	ACCESS CONTRL	MILEPOINT	MILEPOINT DESCRIPTION	MARKED LANES	SURFACE WIDTH/TYPE*	AADT
PRIMARY	R	URB-INTERSTATE	DIVIDED FULL	7.20	STRUC #3129	6	72I	167,350
				7.20	EXIT #16			
				7.26	RP 69504 RAMP 4 FR IS 695 TO MD 122			
				7.30	RP 69506 RAMP 6 FR MD 122 TO IS 695			
				7.59	RP 7008 RAMP 8 FR IS 695 TO IS 70			
				7.62	RP 7002 RAMP 2 FR IS 70 TO IS 695			
				7.65	BEG BR			
				7.66	MD 122 SECURITY BLVD			170,350
				7.66	STRUC #3134			
				7.66	EXIT #17			
				7.67	END BR			
				7.70		7	84I	
				7.89	RP 69502 RAMP 2 FR MD 122 TO IS 695			
				7.89	RP 69508 RAMP 8 FR IS 695 TP MD 122			
				7.97		8	96I	
				8.31	BEG BR			
				8.32	CO2356 DOGWOOD RD			
				8.32	STRUC #3137			
				8.33	END BR			
				9.09	CO1900 WINDSOR MILL RD			
				9.09	STRUC #3138			
				9.94	RP 69506 RAMP 6 FR MD 26 TO IS 695			
				9.99	RP 69504 RAMP 4 FR IS 695 TO MD 26			
				10.16	RP 69503 RAMP 3 FR MD 26 TO IS 695			
				10.16	RP 69505 RAMP 5 FR IS 695 TO MD 26			
				10.20	MD 26 LIBERTY RD			164,350
				10.20	STRUC #3139			
				10.20	EXIT #18			
				10.25	RP 69501 RAMP 1 FR IS 695 TO MD 26			
				10.28	RP 69507 RAMP 7 FR MD 26 TO IS 695			
				10.43	RP 69508 RAMP 8 FR IS 695 TO MD 26			
				10.51	RP 69502 RAMP 2 FR MD 26 TO IS 695			
				10.94	CO1800 MILFORD MILL RD			
				10.94	STRUC #3140			
				10.97	ATR STATION #78			
				11.10		6	84I	
				11.36	RP 69506 RAMP 6 FR IS 795 TO IS 695			
				11.40		6	72I	
				11.49	RP 69501 RAMP 1 FR IS 695 TO IS 795			
				11.62	CO1700 OLD COURT RD			
				11.62	STRUC #3142			
				11.83	BEG BR			

* A,B = UNIMPROVED; C = GRADED & DRAINED; D,E = SOIL,GRAVEL,STONE; F,G = LOW TYPE BITUMINOUS;
H,I = HIGH TYPE BITUMINOUS; J = CONCRETE; K = BRICK; L = BLOCK

PAGE..... 91

STATE HIGHWAY ADMINISTRATION OF MARYLAND
HIGHWAY INFORMATION SERVICES DIVISION
DATA SUPPORT GROUP

STATE HIGHWAY LOCATION REFERENCE

ROUTE NUMBER.....IS 695 CONTINUED
INVENTORY DIRECTION....NORTH
NAME: BALTO BELTWAY

COUNTY -BALTIMORE
SHA DISTRICT.....4
DATE.....12/31/99

SYSTEM	FUNCTIONAL CLASS	HWY TYPE	ACCESS CONTRL	MILEPOINT	MILEPOINT DESCRIPTION	MARKED LANES	SURFACE WIDTH/TYPE*	AADT
PRIMARY	R	URB-INTERSTATE	DIVIDED FULL	11.85	STRUC #3143 BALTO METRO	6	72I	164,350
				11.88	END BR			
				11.89	RP 69503 RAMP 3 FR IS 795 TO IS 695			
				11.89	IS 795 (SB/L)			
				11.89	STRUC #3308			
				12.00	IS 795 NORTHWEST EXPRESSWAY	7	84I	164,150
				12.00	STRUC #3310			
				12.00	RP 69501 RAMP 1 FR IS 695 TO IS 795			
				12.00	EXIT #19			
				12.12	STRUC #3144 GWYNNS FALLS			
				12.18	R/R #CSX 831 653 V			
				12.18	STRUC #3145			
				12.22	RP 69508 RAMP 8 FR IS 695 TO IS 795			
				12.32	RP 69503 RAMP 3 FR IS 795 TO IS 695	8	96I	
				12.70	RP 69506 RAMP 6 FR IS 695 TO MD 140			
				12.77	RP 69508 RAMP 8 FR MD 140 TO IS 695			
				12.97	MD 140 REISTERSTOWN RD			160,850
				12.97	STRUC #3146			
				12.97	EXIT #20			
				13.12	RP 69504 RAMP 4 FR MD 140 TO IS 695			
				13.14	RP 69502 RAMP 2 FR IS 695 TO MD 140			
				13.48	RP 69506 RAMP 6 FR IS 695 TO MD 129			
				13.49	RP 69508 RAMP 8 FR MD 129 TO IS 695			
				13.71	MD 129 PARK HEIGHTS AVE			151,950
				13.71	STRUC #3147			
				13.71	EXIT #21			
				14.20	CO1600 STEVENSON RD			160,150
				14.20	STRUC #3148			
				14.20	EXIT #21			
				14.49	RP 69504 RAMP 4 FR CO 1600 TO IS 695			
				14.50	RP 69502 RAMP 2 FR IS 695 TO CO 1600			
				15.31	RP 69508 RAMP 8 FR CO 722 TO IS 695			
				15.56	RP 69507 RAMP 7 FR IS 695 TO CO 722			
				15.60	BEG BR			
				15.61	CO 722 GREENSPRING AVE			
				15.61	STRUC #3149			
				15.61	EXIT #22			
				15.63	END BR			
				15.69	RP 69503 RAMP 3 FR IS 695 TO CO 722			
				15.83	RP 69504 RAMP 4 FR CO 722 TO IS 695			
				16.26	STRUC #3150 SLAUGHTERHOUSE BRANCH			
				16.38		7	84I	

* A,B = UNIMPROVED; C = GRADED & DRAINED; D,E = SOIL, GRAVEL, STONE; F,G = LOW TYPE BITUMINOUS;
H,I = HIGH TYPE BITUMINOUS; J = CONCRETE; K = BRICK; L = BLOCK

STATE HIGHWAY ADMINISTRATION OF MARYLAND
HIGHWAY INFORMATION SERVICES DIVISION
DATA SUPPORT GROUP

STATE HIGHWAY LOCATION REFERENCE

ROUTE NUMBER.....IS 695 CONTINUED
INVENTORY DIRECTION....NORTH
NAME: BALTO BELTWAY

COUNTY -BALTIMORE
SHA DISTRICT.....4
DATE.....12/31/99

SYSTEM	FUNCTIONAL CLASS	HWY TYPE	ACCESS CONTRL	MILEPOINT	MILEPOINT DESCRIPTION	MARKED LANES	SURFACE WIDTH/TYPE*	AADT
PRIMARY	R URB-INTERSTATE	DIVIDED	FULL	16.77	ATR STATION #0050 (CHART)	7	84I	160,150
				16.98 MD 25	FALLS RD			
				16.98	STRUC #3151			
				17.05 RP 8306	RAMP 6 FR IS 695 TO RAMP 7			
				17.07 RP 8308	RAMP 8 FR MD 25 A TO IS 695			
				17.16	BEG BR			
				17.17	STRUC #3153 JONES FALLS			
				17.20 RP 8307	RAMP 7 FR IS 83 TO IS 83			
				17.22	END BR			
				17.26 RP 8305	RAMP 5 FR IS 83 TO IS 695			
				17.34 IS 83	BALTO BELTWAY (AH EAD)			
				17.34 MD 25A	JONES FALLS EXPWY			
				17.34	STRUC #3154			
				17.34	EXIT #23			
				18.86 IS 83	HARRISBURG EXPWY (BACK)	6	72I	168,350
				18.86 RP 8303	RAMP 3 FR IS 83 TO IS 83			
				18.86	STRUC #3158			
				18.86	EXIT #24			
				18.98 RP 8305	RAMP 5 FR IS 83 TO IS 695			
				18.98	STRUC #3203			
				19.04 RP 69503	RAMP 3 FR IS 695 TO MD 139			
				19.06	R/R #CR 530 838 V			
				19.06	STRUC #3159			
				19.11 RP 8302	RAMP 2 FR IS 695 TO IS 83			
				19.29 RP 69508	RAMP 8 FR MD 139 TO IS 69 5			
				19.32 RP 8305	RAMP 5 FR IS 83 TO IS 695	7	84I	
				19.48 MD 139	CHARLES ST			15 5,150
				19.48	STRUC #3160			
				19.48	EXIT #25			
				19.50 RP 69501	RAMP 1 FR MD 139 TO IS 695			
				19.68 RP 69502	RAMP 2 FR IS 695 TO MD 139			
				19.68 RP 69504	RAMP 4 FR MD 139 TO IS 695			
				19.96		6	72I	
				20.30 RP 69506	RAMP 6 FR IS 695 TO MD 45 A			
				20.31 RP 69508	RAMP 8 FR MD 45 TO IS 695			
				20.45 RP 69507	RAMP 7 FR IS 695 TO MD 45			
				20.46 RP 69505	RAMP 5 FR MD 45 A TO IS 695			
				20.50 MD 45	YORK RD			151,050
				20.50	STRUC #31 61			
				20.50	EXIT #26			
				20.52 RP 69501	RAMP 1 FR MD 45 TO IS 695			
				20.63 RP 69503	RAMP 3 FR IS 695 TO MD 45			

* A,B = UNIMPROVED; C = GRADED & DRAINED; D,E = SOIL, GRAVEL, STONE; F,G = LOW TYPE BITUMINOUS;
H,I = HIGH TYPE BITUMINOUS; J = CONCRETE; K = BRICK; L = BLOCK

STATE HIGHWAY ADMINISTRATION OF MARYLAND
HIGHWAY INFORMATION SERVICES DIVISION
DATA SUPPORT GROUP

STATE HIGHWAY LOCATION REFERENCE

ROUTE NUMBER.....IS 695 CONTINUED
INVENTORY DIRECTION....NORTH
NAME: BALTO BELTWAY

COUNTY -BALTIMORE
SHA DISTRICT.....4
DATE.....12/31/99

SYSTEM	FUNCTIONAL CLASS	HWY TYPE	ACCESS CONTRL	MILEPOINT	MILEPOINT	DESCRIPTION	MARKED LANES	SURFACE WIDTH/TYPE*	AADT
PRIMARY	R	URB-INTERSTATE	DIVIDED FULL	20.66	RP 69502	RAMP 2 FR IS 695 TO MD 45	6	72I	151,050
				20.84	RP 69504	RAMP 4 FR MD 45 TO IS 695			
				20.90	RP 69508	RAMP 8 FR MD 146 TO IS 695			
				20.96	RP 69506	RAMP 6 FR IS 695 TO MD 146			
				21.07	RP 69507	RAMP 7 FR IS 695 TO MD 146			
				21.08	RP 69505	RAMP 5 FR MD 146 TO IS 695			
				21.12	MD 146	DULANEY VALLEY RD			147,650
				21.12		STRUC #3162			
				21.12		EXIT #27			
				21.14	RP 69501	RAMP 1 FR MD 146 TO IS 695			
				21.15	RP 69503	RAMP 3 FR MD 146 TO IS 695			
				21.29	RP 69502	RAMP 2 FR IS 695 TO CO 999			
				21.32	RP 69504	RAMP 4 FR MD 146 TO IS 695			
				22.17	RP 69508	RAMP 8 FR CO 3334 TO IS 695			
				22.34	RP 69507	RAMP 7 FR IS 695 TO CO 3334			
				22.38	CO3334	PROVIDENCE RD			152,047
				22.38		STRUC #3163			
				22.38		EXIT #28			
				22.41	RP 69503	RAMP 3 FR IS 695 TO CO 3334			
				22.58	RP 69504	RAMP 4 FR CO 3334 TO IS 695			
				22.71		ATR STATION #0054 (CHART)			
				22.90	RP 69508	RAMP 8 FR IS 695 TO CO 3353			
				22.93	RP 69501	RAMP 1 FR CO 3353 TO IS 695			
				23.05	RP 69506	RAMP 6 FR CO 3353 TO IS 695			
				23.09	RP 69507	RAMP 7 FR IS 695 TO CO 3353			
				23.11		BEG BR			
				23.12	CO3353	CROMWELL BRIDGE RD			
				23.12		STRUC #3164			
				23.12		EXIT #29A			
				23.14		END BR			
				23.21	RP 69505	RAMP 5 FR IS 695 TO MD 542			
				23.27		BEG BR			
				23.29	MD 542	LOCH RAVEN BLVD			148,750
				23.29		STRUC #3165			
				23.29		EXIT #29B			
				23.32		END BR			
				23.41	RP 69504	RAMP 4 FR MD 542 TO IS 695			
				24.00		BEG BR			
				24.01	CO1400	JOPPA RD			
				24.01		STRUC #3166			
				24.03		END BR			
				24.12	RP 69506	RAMP 6 FR IS 695 TO MD 41			

* A,B = UNIMPROVED; C = GRADED & DRAINED; D,E = SOIL, GRAVEL, STONE; F,G = LOW TYPE BITUMINOUS;
H,I = HIGH TYPE BITUMINOUS; J = CONCRETE; K = BRICK; L = BLOCK

STATE HIGHWAY ADMINISTRATION OF MARYLAND
HIGHWAY INFORMATION SERVICES DIVISION
DATA SUPPORT GROUP

PAGE..... 95

STATE HIGHWAY LOCATION REFERENCE

ROUTE NUMBER.....IS 695 CONTINUED
INVENTORY DIRECTION....NORTH
NAME: BALTO BELTWAY

COUNTY -BALTIMORE
SHA DISTRICT.....4
DATE.....12/31/99

SYSTEM	FUNCTIONAL CLASS	HWY TYPE	ACCESS CONTRL	MILEPOINT	MILEPOINT DESCRIPTION	MARKED LANES	SURFACE WIDTH/TYPE*	AADT
PRIMARY	R URB-INTERSTATE	DIVIDED	FULL	24.16	RP 69508 RAMP 8 FR MD 41 TO IS 695	6	72I	148,750
				24.31	RP 69507 RAMP 7 FR IS 695 TO MD 41			
				24.31	RP 69505 RAMP 5 FR MD 41 TO IS 695			
				24.35	MD 41 PERRING PKWY			156,650
				24.35	STRUC #3167			
				24.35	EXIT #30			
				24.39	RP 69501 RAMP 1 FR MD 41 TO IS 695			
				24.39	RP 69503 RAMP 3 FR IS 695 TO MD 41			
				24.55	RP 69502 RAMP 2 FR IS 695 TO MD 41			
				24.55	RP 69504 RAMP 4 FR MD 41 TO IS 695			
				24.75	CO3600 OLD HARFORD RD			
				24.75	STRUC #3168			
				25.31	RP 69508 RAMP 8 FR MD 147 TO IS 695			
				25.31	RP 69506 RAMP 6 FR IS 695 TO MD 147			
				25.42	RP 69507 RAMP 7 FR IS 695 TO MD 147			
				25.43	RP 69505 RAMP 5 FR MD 147 TO IS 695			
				25.49	MD 147 HARFORD RD			153,250
				25.49	STRUC #3170			
				25.49	EXIT #31			
				25.53	RP 69501 RAMP 1 FR MD 147 TO IS 695			
				25.55	RP 69503 RAMP 3 FR IS 695 TO MD 147			
				25.65	RP 69502 RAMP 2 FR IS 695 TO MD 147			
				25.92	BEG BR			
				25.93	CO3739 AVONDALE RD			
				25.93	STRUC #3173			
				25.94	END BR			
				26.00	MD 43 WHITE MARSH BLVD			119,000
				26.00	EXIT #31C			
				26.14	MD 43 WHITE MARSH BLVD			
				26.14	STRUC #3347			
				26.14	RP 69504 RAMP 4 FR MD 147 TO IS 695			
				26.33	CO3482 PUTTY HILL AVE			
				26.33	STRUC #3174			
				26.81	RP 69506 RAMP 6 FR IS 695 TO US 1			
				26.81	RP 69508 RAMP 8 FR US 1 TO IS 695			
				27.05	RP 69505 RAMP 5 FR US 1 TO IS 695			
				27.06	RP 69507 RAMP 7 FR IS 695 TO US 1			
				27.12	US 1 BELAIR RD			117,953
				27.12	STRUC #3175			
				27.12	EXIT #32			
				27.18	RP 69501 RAMP 1 FR US 1 TO IS 695			
				27.18	RP 69503 RAMP 3 FR IS 695 TO US 1			

* A,B = UNIMPROVED; C = GRADED & DRAINED; D,E = SOIL,GRAVEL,STONE; F,G = LOW TYPE BITUMINOUS;
H,I = HIGH TYPE BITUMINOUS; J = CONCRETE; K = BRICK; L = BLOCK

PAGE..... 95

STATE HIGHWAY ADMINISTRATION OF MARYLAND
HIGHWAY INFORMATION SERVICES DIVISION
DATA SUPPORT GROUP

STATE HIGHWAY LOCATION REFERENCE

ROUTE NUMBER.....IS 695 CONTINUED
INVENTORY DIRECTION....NORTH
NAME: BALTO BELTWAY

COUNTY -BALTIMORE
SHA DISTRICT..... 4
DATE.....12/31/99

SYSTEM	FUNCTIONAL CLASS	HWY TYPE	ACCESS CONTRL	MILEPOINT	MILEPOINT DESCRIPTION	MARKED LANES	SURFACE WIDTH/TYPE*	AADT
PRIMARY	R URB-INTERSTATE	DIVIDED	FULL	27.34	VARIABLE MESSAGE SIGN #411 (NB/L)	6	72I	117,953
				27.38	RP 69502 RAMP 2 FR IS 695 TO US 1			
				27.41	RP 69504 RAMP 4 FR US 1 TO IS 695			
				27.67		5	60I	
				27.71	ATR STATION #0034 (CHART)			
				27.88	CO4457 LILLIAN HOLT DR			
				27.88	STRUC #3176			
				28.23	RP 9502 RAMP 2 FR IS 95 TO IS 695			
				28.37	RP 9508 RAMP 8 FR IS 695 TO IS 95			
				28.52	IS 695 (WB/L)			
				28.52	STRUC #3177			
				28.55	RP 9505 RAMP 5 FR IS 695 TO IS 95	4	48I	
				28.67	IS 95 J F K MEMORIAL HWY			
				28.67	STRUC #3182			
				28.67	EXIT #33			
				28.67	RP 9503 RAMP 3 FR IS 95 TO IS 695			
				28.78	IS 95 (SB/L)			
				28.78	STRUC #3187			
				28.95	RP 9501 RAMP 1 FR IS 695 TO IS 95			
				28.97	RP 9507 RAMP 7 FR IS 95 TO IS 695			
				28.97	IS 695 (WB/L)			
				28.97	STRUC #3189			
				28.99	RP 9504 RAMP 4 FR IS 695 IS 95			
				29.17	RP 9506 RAMP 6 FR IS 95 TO IS 695			
				29.17	MD 695 BALTO BELTWAY			

ROUTE NUMBER.....MD 695
INVENTORY DIRECTION....NORTH
NAME: BALTO BELTWAY

PRIMARY	R URB-FRWY/EXPWY	DIVIDED	FULL	0.00	IS 695 BALTO BELTWAY (BACK)	5	60I	105,850
				0.00	RP 9506 RAMP 6 FR IS 95 TO IS 695			
				0.00	EXIT #33			
				0.28		6	72I	
				0.40	RP269502 RAMP 2 FR MD 7 TO MD 695			
				0.56	RP269508 RAMP 8 FR MD 695 TO MD 7			
				0.66	RP269501 RAMP 1 FR MD 695 TO MD 7			
				0.69	MD 7 PHILADELPHIA RD	5	60I	97,350
				0.69	STRUC #3190			
				0.69	EXIT #34			

* A,B = UNIMPROVED; C = GRADED & DRAINED; D,E = SOIL,GRAVEL,STONE; F,G = LOW TYPE BITUMINOUS;
H,I = HIGH TYPE BITUMINOUS; J = CONCRETE; K = BRICK; L = BLOCK

STATE HIGHWAY ADMINISTRATION OF MARYLAND
HIGHWAY INFORMATION SERVICES DIVISION
DATA SUPPORT GROUP

STATE HIGHWAY LOCATION REFERENCE

ROUTE NUMBER.....MD 695 CONTINUED
INVENTORY DIRECTION....NORTH
NAME: BALTO BELTWAY

COUNTY -BALTIMORE
SHA DISTRICT.....4
DATE.....12/31/99

SYSTEM	FUNCTIONAL CLASS	HWY TYPE	ACCESS CONTRL	MILEPOINT	MILEPOINT DESCRIPTION	MARKED LANES	SURFACE WIDTH/TYPE*	AA DT
PRIMARY	R	URB-FRWY/EXPWY	DIVIDED FULL	0.80	RP269506 RAMP 6 FR MD 7 TO MD 695	5	60I	97,350
				0.85	RP269502 RAMP 2 FR US 40 TO MD 695			
				0.89	RP269508 RAMP 8 FR MD 695 TO CO 4453			
				0.97	RP269501 RAMP 1 FR MD 695 TO US 40			
				1.00	RP269507 RAMP 7 FR CO 4453 TO MD 695			
				1.01	BEG BR			
				1.03	US 40 PULASKI HWY			77,950
				1.03	STRUC #3191			
				1.03	EXIT #35			
				1.05	END BR			
				1.06	RP269505 RAMP 5 FR MD 695 TO US 40			
				1.06	RP269503 RAMP 3 FR US 40 TO MD 695			
				1.13	RP269506 RAMP 6 FR US 40 TO MD 695			
				1.13	BEG BR			
				1.14	R/R #CSX 140 827 F			
				1.14	STRUC #3250			
				1.15	END BR			
				1.28	RP269504 RAMP 4 FR MD 695 TO US 40			
				1.36	CO4542 KEL SO DR			
				1.36	STRUC #3251			
				1.38	MD 702 SOUTHEAST BLVD	4	49I	66,350
				1.38	EXIT #36			
				1.55	BEG BR			
				1.59	R/R #ATK 530 744 U			
				1.59	STRUC #3284 & #3283			
				1.63	END BR			
				1.79	RP269507 RAMP 7 FR MD 702 TO MD 695			
				1.81	RP269507 RAMP 7 FR MD 702 TO MD 695			
				1.83	SPEED LIMIT 55 MPH			
				1.90	MD 702 SOUTHEAST BLVD			
				1.90	STRUC #3282			
				1.99		4	48I	
				2.15	RP269504 RAMP 4 FR MD 695 TO MD 702			
				2.21	STRUC #3281 NORTHEAST CREEK			
				2.46	BEG BR			
				2.50	R/R #ATK 530 743 M			
				2.50	STRUC #3276			
				2.59	END BR			
				2.89	MILE MARKER 38.0			
				3.22	CO5069 CHESACO AVE			
				3.22	STRUC #3257			
				3.39	BEG BR			

* A,B = UNIMPROVED; C = GRADED & DRAINED; D,E = SOIL,GRAVEL,STONE; F,G = LOW TYPE BITUMINOUS;
H,I = HIGH TYPE BITUMINOUS; J = CONCRETE; K = BRICK; L = BLOCK

STATE HIGHWAY ADMINISTRATION OF MARYLAND
HIGHWAY INFORMATION SERVICES DIVISION
DATA SUPPORT GROUP

STATE HIGHWAY LOCATION REFERENCE

ROUTE NUMBER.....MD 695 CONTINUED
INVENTORY DIRECTION....NORTH
NAME: BALTO BELTWAY

COUNTY -BALTIMORE
SHA DISTRICT.....4
DATE.....12/31/99

SYSTEM	FUNCTIONAL CLASS	HWY TYPE	ACCESS CONTRL	MILEPOINT	MILEPOINT DESCRIPTION	MARKED LANES	SURFACE WIDTH/TYPE*	AADT
PRIMARY	R URB-FRWY/EXPWY	DIVIDED	FULL	3.41	R/R #ATK 530 741 Y	4	48I	66,350
				3.41	STRUC #3238			
				3.41	CO5061 PHILADELPHIA AVE			
				3.77	RP269501 RAMP 1 FR MD 157 TO MD 695			
				3.79	END BR			
				3.85	CO5135 DIAMOND POINT RD			
				3.85	STRUC #3258			
				3.86	RP269508 RAMP 8 FR MD 695 TO MD 150			
				4.12	RP269507 RAMP 7 FR MD 150 TO MD 695			
				4.13	BEG BR			
				4.16	MD 150 EASTERN BLVD			46,150
				4.16	STRUC #3226			
				4.16	EXIT #38			
				4.18	END BR			
				4.25	RP269505 RAMP 5 FR MD 695 TO MD 150			
				4.28	RP269506 RAMP 6 FR MD 695 TO MD 157			
				4.49	BEG BR			
				4.52	RP269501 RAMP 1 FR MD 157 TO MD 695			
				4.52	STRUC #3225			
				4.52	EXIT #39			
				4.56	END BR			
				4.60	R/R #CR 530 545 S			
				4.60	R/R #CR 530 544 K			
				4.60	STRUC #3224			
				4.62	RP269504 RAMP 4 FR MD 695 TO MD 150			
				4.64	END BR			
				4.76	BEG BR			
				4.78	MD 151 NORTH POINT BLVD (WB/L)			
				4.78	STRUC #3223			
				4.80	END BR			
				4.81	RP269505 RAMP 5 FR MD 695 TO MD 151			
				4.91	RP269502 RAMP 2 FR MD 151 TO MD 695			
				5.48	MD 151 NORTH POINT BLVD (WB/L)			38,250
				5.48	STRUC #3272			
				5.48	EXIT #40			
				5.48	RP269506 RAMP 6 FR MD 151 TO MD 695			
				5.64	RP269501 RAMP 1 FR MD 695 TO MD 151			
				5.86	CO5510 TRAPPE RD			
				5.86	STRUC #3247			
				5.86	ATR STATION #0074 (CHART)			
				6.18	RP269502 RAMP 2 FR CO 5820 TO MD 695			
				6.20	RP269508 RAMP 8 FR MD 695 TO CO 5820			

* A,B = UNIMPROVED; C = GRADED & DRAINED; D,E = SOIL, GRAVEL, STONE; F,G = LOW TYPE BITUMINOUS;
H,I = HIGH TYPE BITUMINOUS; J = CONCRETE; K = BRICK; L = BLOCK

STATE HIGHWAY ADMINISTRATION OF MARYLAND
HIGHWAY INFORMATION SERVICES DIVISION
DATA SUPPORT GROUP

STATE HIGHWAY LOCATION REFERENCE

ROUTE NUMBER.....MD 695 CONTINUED
INVENTORY DIRECTION....NORTH
NAME: BALTO BELTWAY

COUNTY-BALTIMORE
SHA DISTRICT.....4
DATE.....12/31/99

SYSTEM	FUNCTIONAL CLASS	HWY TYPE	ACCESS CONTRL	MILEPOINT	MILEPOINT DESCRIPTION	MARKED LANE S	SURFACE WIDTH/TYPE*	AADT
PRIMARY	R	URB-FRWY/EXPWY	DIVIDED FULL	6.51	CO5820 COVE RD	4	48I	33,150
				6.51	STRUC #3248			
				6.51	EXIT #41			
				6.83	RP269504 RAMP 4 FR MD 695 TO CO 5820			
				6.88	RP269506 RAMP 6 FR CO 5820 TO MD 695			
				7.17	CO5524 BEACHWOOD RD			
				7.17	STRUC #3244			
				8.41	X-OVER			
				8.57	BEG BR			
				8.61	R/R #CR 530 554 R			
				8.62	R/R #CR 530 553 J			
				8.62	STRUC #3290			
				8.66	CO5527 MORSE LA			
				8.69	END BR			
				8.81	RP269502 RAMP 2 FR MD 151 TO MD 695			
				8.93	END STATE MAINTENANCE			
				8.93	BEGIN TOLL MAINTENANCE			
				9.01	BEGIN BRIDGE			
				9.04	MD 151 NORTH POINT BLVD			21,250
				9.04	STRUC # 3294			
				9.04	EXIT #42			
				9.06	RP269505 RAMP 5 FR MD 695 TO MD 151			
				9.06	END BR			
				9.22	SPEED LIMIT 50 MPH			
				9.29	BEG BRIDGE			
				9.33	R/R #CSX 140 827 F			
				9.33	STRUC # (BUILT 1997)			
				9.35	END BRIDGE			
				9.89	RP269503 RAMP 3 FR MD 158 TO MD 695			
				9.96	RP269509 RAMP 9 FR MD 695 TO MD 157 C/D LANE			
				10.23	BEGIN BRIDGE			
				10.24	MD 157 PENINSULA EXPY			28,350
				10.24	STRUC #			
				10.24	EXIT #43			
				10.25	END BRIDGE			
				10.49	RP269504 RAMP 4 FR MD 695 TO MD 158			
				10.76	RP269509 RAMP 9 FR MD 157 TO MD 695 C/D LANE			
				11.31	BEGIN BRIDGE			
				11.32	W. HAUL RD, ENT TO BETH STEEL			
				11.43	STRUC OV BEAR CREEK			
				12.04	OP5248 MAIN ST			
				12.05	RP269501 RAMP 1 FR MD 695 TO MD 695 A			29,350

* A,B = UNIMPROVED; C = GRADED & DRAINED; D,E = SOIL,GRAVEL,STONE; F,G = LOW TYPE BITUMINOUS;
H,I = HIGH TYPE BITUMINOUS; J = CONCRETE; K = BRICK; L = BLOCK

STATE HIGHWAY ADMINISTRATION OF MARYLAND
HIGHWAY INFORMATION SERVICES DIVISION
DATA SUPPORT GROUP

STATE HIGHWAY LOCATION REFERENCE

ROUTE NUMBER.....MD 695 CONTINUED
INVENTORY DIRECTION....NORTH
NAME: BALTO BELTWAY

COUNTY -BALTIMORE
SHA DISTRICT.....4
DATE.....12/31/99

SYSTEM	FUNCTIONAL CLASS	HWY TYPE	ACCESS CONTRL	MILEPOINT	MILEPOINT DESCRIPTION	MARKED LANES	SURFACE WIDTH/TYPE*	AADT
PRIMARY	R	URB-FRWY/EXPWY	DIVIDED FULL	12.05	EXIT #44	4	48I	29,350
				12.06	END BRIDGE			
				12.19	RP269506 RAMP 6 FR MD 695 A TO MD 695			
				12.21	RP269501 RAMP 1 FR MD 695 TO MD 695 A	4	72I	
				12.33	BEGIN TOLL PLAZA (12 LANES)			
				12.48	TOLL BOOTHS (9)			
				12.50	ENT TO TOLL FACILITY			
				12.57	EXIT FR TOLL FACILITY			
				12.57	TRUCK RTE TO DUNDALK			
				12.65	SPEED LIMIT 55 MPH	4	48I	
				12.65	EXIT FR TOLL FACILITY S/B			
				12.65	END TOLL PLAZA			
				12.70	MD 695C AUTHORITY DR			
				12.70	MILE MARKER 47.0			
				12.86	VARIABLE MESSAGE SIGN #417 (SB/L)			
				12.88	BEG BR			
				12.91	MD 695C AUTHORITY DR			
				13.70	MILE MARKER 48.0			
				14.04	STRUC #BCZ472 PATAPSCO RIVER			
				14.04	BALTO CITY LINE			

ROUTE NUMBER.....MD 695A
INVENTORY DIRECTION....SOUTH
NAME: BROENING HWY

SECONDARY	R	URB-OTHER PRIN ART	UNDIVIDED NONE	0.00	BALTO CITY LINE	4	50J	8,875
				0.28	SPUR TO DUNDALK MARINE TERMINAL			
				0.30	CO5312 DUNHILL RD	2	40I	8,425
				0.30	ENT DUNDALK MARINE TERMINAL			
				0.38		2	30J	
				0.51	R/R #CR 530 680 K			
			DIVIDED	0.55				
				0.59	MD 695B BELCLARE RD			
			UNDIVIDED	0.64	SPEED LIMIT 35 MPH	2	24I	
				1.26	CO5255 MARYLAND AVE			
				1.26	END STATE MAINTENANCE			
				1.26	BEGIN TOLL MAINTENANCE			
				1.40	CO5256 AVON AVE			
				1.82	BRECKENRIDGE DR			
				1.90	MD 695C AUTHORITY DR			

* A,B = UNIMPROVED; C = GRADED & DRAINED; D,E = SOIL, GRAVEL, STONE; F,G = LOW TYPE BITUMINOUS;
H,I = HIGH TYPE BITUMINOUS; J = CONCRETE; K = BRICK; L = BLOCK

STATE HIGHWAY ADMINISTRATION OF MARYLAND
HIGHWAY INFORMATION SERVICES DIVISION
DATA SUPPORT GROUP

STATE HIGHWAY LOCATION REFERENCE

ROUTE NUMBER.....MD 695A CONTINUED
INVENTORY DIRECTION....SOUTH
NAME: BROENING HWY

COUNTY -BALTIMORE
SHA DISTRICT.....4
DATE.....12/31/99

SYSTEM	FUNCTIONAL CLASS	HWY TYPE	ACCESS CONTRL	MILEPOINT	MILEPOINT DESCRIPTION	MARKED LANES	SURFACE WIDTH/TYPE*	AADT
SECONDARY R	URB-OTHER PRIN ART	UNDIVIDED	NONE	1.93	RP269501 RAMP 1 FR MD 695 TO MD 695 A	2	24I	8,425
				1.93	RP269506 RAMP 6 FR MD 695 A TO MD 695			
				1.93	EXIT #44			

ROUTE NUMBER.....MD 695B
INVENTORY DIRECTION....WEST
NAME: BELCLARE RD

SECONDARY R	URB-COLLECTOR	UNDIVIDED	NONE	0.00	MD 695A BROENING HWY	2	33I	4,375
				0.10	CO5237 DUNDALK AVE			
				0.10	CO5284 BELCLARE RD (AHEAD)			

ROUTE NUMBER.....MD 695C
INVENTORY DIRECTION....SOUTH
NAME: AUTHORITY DR

SECONDARY R	URB-LOCAL	UNDIVIDED	NONE	0.00	MD 695A BROENING HWY	2	24I	
				0.00	TOLL MAINTENANCE			
				0.16	SPEED LIMIT 25 MPH			
				0.36	SPEED LIMIT 15 MPH			
				0.47		2	26I	
				0.93		2	24I	
				0.97	MD 695 BALTO BELTWAY			
				0.97	STRUC #BCZ472			
				0.98		1	20I	
				1.17		1	16I	
				1.23	MD 695 BALTO BELTWAY			

ROUTE NUMBER.....MD 700
INVENTORY DIRECTION....NORTH
NAME: MARTIN BLVD

SECONDARY R	URB-LOCAL	DIVIDED	NONE	0.00	CO6216 CHESAPEAKE PARK PLAZA (BACK)	4	60I	24,325
				0.04	RP215005 RAMP 5 FR MD 700 TO MD 150			
				0.05	RP215003 RAMP 3 FR MD 150 TO MD 700			
	URB-MINOR ARTERIAL			0.07	MD 150 EASTERN BLVD			

* A,B = UNIMPROVED; C = GRADED & DRAINED; D,E = SOIL,GRAVEL,STONE; F,G = LOW TYPE BITUMINOUS;
H,I = HIGH TYPE BITUMINOUS; J = CONCRETE; K = BRICK; L = BLOCK

STATE HIGHWAY ADMINISTRATION OF MARYLAND
HIGHWAY INFORMATION SERVICES DIVISION
DATA SUPPORT GROUP

PAGE..... 102

STATE HIGHWAY LOCATION REFERENCE

ROUTE NUMBER.....MD 700 CONTINUED
INVENTORY DIRECTION....NORTH
NAME: MARTIN BLVD

COUNTY -BALTIMORE
SHA DISTRICT.....4
DATE.....12/31/99

SYSTEM	FUNCTIONAL CLASS	HWY TYPE	ACCESS CONTRL	MILEPOINT	MILEPOINT DESCRIPTION	MARKED LANES	SURFACE WIDTH/TYPE*	AADT
SECONDARY R	URB-MINOR ARTERIAL	DIVIDED	NONE	0.07	STRUC #3095	4	60I	24,325
				0.11	RP215001 RAMP 1 FR MD 700 TO MD 150			
				0.14	RP215008 RAMP 8 FR MD 700 TO MD 150			
				0.15	RP215002 RAMP 2 FR MD 150 TO MD 700			
				0.15	SPUR FR BAKER AVE			
				0.16	CO6102 BAKER AVE			
				0.17	STRUC OV R/R			
				0.18		4	48I	
				0.26	SPEED LIMIT 35 MPH			
				0.31	CO4475 RIVERTON RD			
				0.43	LELAND AVE			
				0.46	SPUR FR MIDDLE RIVER RD			
				0.46	SPUR TO MIDDLE RIVER RD			
				0.48	CO4465 MIDDLE RIVER RD			
				0.50	SPUR TO MIDDLE RIVER RD			
				0.50	SPUR FR MIDDLE RIVER RD			
				0.61	SPEED LIMIT 50 MPH			
				0.85	CO4483 WINDLASS DR			
				1.21	CO4500 COMPASS RD			
				1.41	CO4523 VENTURI RD			
				1.62	CO4537 TRANSVERSE AVE			
				1.73	SPUR TO CEDAR DR			
				1.73	SPUR FR KELSO DR			
				1.75	CO4541 CEDAR DR			
				1.75	CO4542 KELSO DR			
				1.76	SPUR FR CEDAR DR			
				1.76	SPUR TO KELSO DR			
		UNDIVIDED	PART	1.82	RP104006 RAMP 6 FR US 40 TO MD 700	1	15I	
				1.83	RP104004 RAMP 4 FR MD 700 TO US 40			
				1.94	BEG BR			
				1.97	US 40 PULASKI HWY			
				1.97	STRUC #3106			
				1.97	RP104001 RAMP 1 FR MD 700 TO US 40			

ROUTE NUMBER.....MD 702
INVENTORY DIRECTION....EAST
NAME: SOUTHEAST BLVD

SECONDARY R	URB-FRWY/EXPWY	DIVIDED	FULL	0.00	MD 695 BALTO BELTWAY	3	48I	71,150
				0.00	EXIT #36			

* A,B = UNIMPROVED; C = GRADED & DRAINED; D,E = SOIL, GRAVEL, STONE; F,G = LOW TYPE BITUMINOUS;
H,I = HIGH TYPE BITUMINOUS; J = CONCRETE; K = BRICK; L = BLOCK

PAGE..... 102

STATE HIGHWAY ADMINISTRATION OF MARYLAND
HIGHWAY INFORMATION SERVICES DIVISION
DATA SUPPORT GROUP

STATE HIGHWAY LOCATION REFERENCE

ROUTE NUMBER.....MD 702 CONTINUED
INVENTORY DIRECTION....EAST
NAME: SOUTHEAST BLVD

COUNTY -BALTIMORE
SHA DISTRICT.....4
DATE.....12/31/99

SYSTEM	FUNCTIONAL CLASS	HWY TYPE	ACCESS CONTRL	MILEPOINT	MILEPOINT DESCRIPTION	MARKED LANES	SURFACE WIDTH/TYPE*	AADT
SECONDARY R	URB-FRWY/EXPWY	DIVIDED	FULL	0.17	BEG BR	3	48I	71,150
				0.20	R/R #ATK 530 745 B			
				0.20	STRUC #3267			
				0.22	RP269507 RAMP 7 FR MD 702 TO MD 695			
				0.25	END BR	4	48I	
				0.32	SPEED LIMIT 55 MPH			
				0.33	BEG BR			
				0.39	STRUC #3271 NORTHEAST CREEK			
				0.43	END BR			
				0.49	MD 695 BALTO BELTWAY			
				0.49	STRUC #3282			
				0.52	STRUC #3268			
				0.69	RP269504 RAMP 4 FR MD 695 TO MD 702			
				0.78	CO5033 MACE AVE			
				0.78	STRUC #3246			
				0.80	RP269507 RAMP 7 FR MD 702 TO MD 695			
				1.31	CO4774 MARLYN AVE			
				1.31	STRUC #3277			
				1.36	RP270202 RAMP 2 FR MD 150 TO MD 702			
				1.38	RP270208 RAMP 8 FR MD 702 TO MD 150			
				1.67	BEG BR			
				1.67	RP270205 RAMP 5 FR MD 702 TO MD 150			
				1.67	RP270203 RAMP 3 FR MD 150 TO MD 702			
				1.70	MD 150 EASTERN BLVD			24,875
				1.70	STRUC #3245			
				1.72	END BR			
				1.99	SPUR TO OLD EASTERN AVE			
				1.99	SPUR FR OLD EASTERN AVE			
				2.01	CO4758 OLD EASTERN AVE			
			PART	2.03	SPUR FR OLD EASTERN AVE	6	76I	
				2.03	SPUR TO OLD EASTERN AVE			
				2.06	SPEED LIMIT 40 MPH			
				2.28	CO4831 E HOMBERG AVE			
				2.76	CO5815 MANSFIELD RD			
				2.80	STRUC #3205 PEDESTRIAN WALKWAY			
				3.04	SPUR TO MIDDLEBOROUGH RD	4	48I	
				3.04	SPUR FR MIDDLEBOROUGH RD			
				3.06	CO4789 MIDDLEBOROUGH RD			
				3.08	SPUR FR MIDDLEBOROUGH RD			
				3.08	SPUR TO MIDDLEBOROUGH RD			
				3.36	SPUR FR HYDE PARK RD			
				3.37	SPUR TO HYDE PARK RD			

* A,B = UNIMPROVED; C = GRADED & DRAINED; D,E = SOIL,GRAVEL,STONE; F,G = LOW TYPE BITUMINOUS;
H,I = HIGH TYPE BITUMINOUS; J = CONCRETE; K = BRICK; L = BLOCK

STATE HIGHWAY ADMINISTRATION OF MARYLAND
HIGHWAY INFORMATION SERVICES DIVISION
DATA SUPPORT GROUP

STATE HIGHWAY LOCATION REFERENCE

ROUTE NUMBER.....MD 702 CONTINUED
INVENTORY DIRECTION....EAST
NAME: SOUTHEAST BLVD

COUNTY -BALTIMORE
SHA DISTRICT.....4
DATE.....12/31/99

SYSTEM	FUNCTIONAL CLASS	HWY TYPE	ACCESS CONTRL	MILEPOINT	MILEPOINT DESCRIPTION	MARKED LANES	SURFACE WIDTH/TYPE*	AADT
SECONDARY R	URB-FRWY/EXPWY	DIVIDED	PART	3.38	CO4779 HYDE PARK RD	4	48I	24,875
				3.41	SPUR FR HYDE PARK RD			
				3.41	SPUR TO HYDE PARK RD			
				3.96	SPUR FR TURKEY POINT RD			
				3.97	CO4917 TURKEY POINT RD			
				3.99	SPUR TO TURKEY POINT RD			
				4.13	CO4967 BACK RIVER NECK RD			

ROUTE NUMBER.....MD 746A
INVENTORY DIRECTION....NORTH
NAME: OLD FALLS RD

SECONDARY R	URB-LOCAL	UNDIVIDED	NONE	0.00	MD 25 FALLS RD	2	20I	199
				0.04	LAKESIDE DR	2	24I	
				0.09	STRUC #3107 JONES FALLS			
				0.13	ROAD END			

ROUTE NUMBER.....IS 795
INVENTORY DIRECTION....NORTH
NAME: NORTHWEST EXPRESSWAY

PRIMARY R	URB-INTERSTATE	DIVIDED	FULL	0.00	IS 695 BALTO BELTWAY	4	48J	69,275
				0.00	RP 69501 RAMP 1 FR IS 695 TO IS 795			
				0.00	RP 69503 RAMP 3 FR IS 795 TO IS 695			
				0.00	STRUC #3308 & #3310			
				0.00	EXIT #19			
				0.02	END BR			
				0.20	RP 69508 RAMP 8 FR IS 695 TO IS 795			
				0.20	RP 69506 RAMP 6 FR IS 795 TO IS 695			
				0.28	BEG BR			
				0.32	STRUC #3314 GWYNNS FALLS			
				0.39	END BR			
				0.44	INTERSTATE MILE MARKER 1.0	6	72J	
				0.68	BEG BR			
				0.71	STRUC #3315			
				0.74	END BR			
				0.88	ATR STATION #0073 SB/L (CHART)			
				0.89	SPEED LIMIT 60 MPH			

* A,B = UNIMPROVED; C = GRADED & DRAINED; D,E = SOIL, GRAVEL, STONE; F,G = LOW TYPE BITUMINOUS;
H,I = HIGH TYPE BITUMINOUS; J = CONCRETE; K = BRICK; L = BLOCK

STATE HIGHWAY ADMINISTRATION OF MARYLAND
HIGHWAY INFORMATION SERVICES DIVISION
DATA SUPPORT GROUP

STATE HIGHWAY LOCATION REFERENCE

ROUTE NUMBER.....IS 795 CONTINUED
INVENTORY DIRECTION...NORTH
NAME: NORTHWEST EXPRESSWAY

COUNTY -BALTIMORE
SHA DISTRICT.....4
DATE.....12/31/99

SYSTEM	FUNCTIONAL CLASS	HWY TYPE	ACCESS CONTRL	MILEPOINT	MILEPOINT DESCRIPTION	MARKED LANES	SURFACE WIDTH/TYPE*	AADT
PRIMARY	R	URB-INTERSTATE	DIVIDED FULL	0.91	BEG BR	6	72J	69,275
				0.93	CO7113 MT WILSON LA			
				0.93	S TRUC #3307			
				0.94	END BR			
				0.98	ATR STATION #0072 NB/L (CHART)			
				1.45	INTERSTATE MILE MARKER 2.0			
				1.55	CO2250 MCDONOGH RD			
				1.55	STRUC #3316			
				2.35	BEG BR			
				2.37	STRUC #3317			
				2.41	END BR			
				2.44	INTERSTATE MILE MARKER 3.0			
				2.59	STRUC #3318 GWYNNS FALLS			
				2.84		5	60J	
				2.92	STRUC #3322 GWYNNS FALLS			
				3.09	RP 79504 RAMP 4 FR IS 795 TO MD 940			
				3.09	BEG BR			
				3.13	STRUC #3319 RED RUN			
				3.17	CO2251 PAINTERS MILL RD			
				3.19	END BR			
				3.31	RP 79510 RAMP 10 FR RAMP 9 TO IS 795			
				3.31	STRUC #3360			
				3.45	INTERSTATE MILE MARKER 4.0			
				3.49		4	48J	
				3.56	RP 79507 RAMP 7 FR MD 940 TO IS 795			
				3.65	RP 79510 RAMP 10 FR RAMP 9 TO IS 795			
				3.91	BEG BR			
				3.93	MD 940 OWINGS MILLS BLVD			
				3.93	STRUC #3323			
				3.93	RP 79503 RAMP 3 FR MD 940 TO IS 795			
				3.93	EXIT #4			
				3.95	END BR	4	48I	
				4.04	RP 79501 RAMP 1 FR RAMP 4 TO MD 940			
				4.04	STRUC #3330			
				4.05	BEG BR			
				4.06	RP 79507 RAMP 7 FR MD 940 TO IS 795			
				4.06	STRUC #3327			
				4.08	END BR			
				4.45	RP 79502 RAMP 2 FR RAMP 7 TO IS 795			
				4.45	RP 79509 RAMP 9 FR IS 795 TO RAMP 10			
				4.45	INTERSTATE MILE MARKER 5.0			
				5.17	CO 562 PLEASANT HILL RD			

* A,B = UNIMPROVED; C = GRADED & DRAINED; D,E = SOIL,GRAVEL,STONE; F,G = LOW TYPE BITUMINOUS;
H,I = HIGH TYPE BITUMINOUS; J = CONCRETE; K = BRICK; L = BLOCK

STATE HIGHWAY ADMINISTRATION OF MARYLAND
HIGHWAY INFORMATION SERVICES DIVISION
DATA SUPPORT GROUP

PAGE..... 106

STATE HIGHWAY LOCATION REFERENCE

ROUTE NUMBER.....IS 795 CONTINUED
INVENTORY DIRECTION...NORTH
NAME: NORTHWEST EXPRESSWAY

COUNTY -BALTIMORE
SHA DISTRICT.....4
DATE.....12/31/99

SYSTEM	FUNCTIONAL CLASS	HWY TYPE	ACCESS CONTRL	MILEPOINT	MILEPOINT DESCRIPTION	MARKED LANES	SURFACE WIDTH/TYPE*	AADT
PRIMARY	R URB-INTERSTATE	DIVIDED	FULL	5.17	STRUC #3332	4	48I	69,275
				5.46	INTERSTATE MILE MARKER 6.0			
				5.96	BEG BR			
				5.97	CO8101 CHURCH RD			
				5.97	STRUC #3333			
				5.99	END BR			
				6.30	RP 79504 RAMP 4 FR IS 795 TO CO 6781			
				6.30	RP 79506 RAMP 6 FR CO 6781 TO IS 795			
				6.50	INTERSTATE MILE MARKER 7.0			
				6.54	BEG BR			
				6.55	CO6781 FRANKLIN BLVD			61,050
				6.55	STRUC #3334			
				6.55	EXIT #7			
				6.57	END BR			
				6.58	RP 79507 RAMP 7 FR CO 6781 TO IS 795			
				6.60	RP 79501 RAMP 1 FR IS 795 TO CO 6781			
				6.89	RP 79502 RAMP 2 FR CO 6781 TO IS 795			
				6.96	RP 79508 RAMP 8 FR IS 795 TO CO 6782			
				7.40	CO 503 BERRYMANS LA			
				7.40	STRUC #3335			
				7.48	INTERSTATE MILE MARKER 8.0			
				7.95	CO 504 STOCKSDALE AVE			
				7.95	STRUC #3336			
				8.33	BEG BR			
				8.34	CO 499 COCKEYS MILL RD			
				8.34	STRUC #3337			
				8.35	END BR			
				8.47	INTERSTATE MILE MARKER 9.0			
				8.61	RP 79501 RAMP 1 FR IS 795 TO MD 140			
				8.66	RP 79506 RAMP 6 FR MD 140 TO IS 795			
		UNDIVIDED		8.85				
				8.87	BEG BR			
				8.88	RP 79501 RAMP 1 FR IS 795 TO MD 140			
				8.88	STRUC #3338			
				8.89	END BR			
				8.97	SPUR TO MD 140			
				8.97	SPUR FR MD 140			
				8.99	MD 140 WESTMINSTER PIKE			
				8.99	MD 795 NO NAME (AHEAD)			
				8.99	EXIT #9			

* A,B = UNIMPROVED; C = GRADED & DRAINED; D,E = SOIL,GRAVEL,STONE; F,G = LOW TYPE BITUMINOUS;
H,I = HIGH TYPE BITUMINOUS; J = CONCRETE; K = BRICK; L = BLOCK

STATE HIGHWAY ADMINISTRATION OF MARYLAND
HIGHWAY INFORMATION SERVICES DIVISION
DATA SUPPORT GROUP

STATE HIGHWAY LOCATION REFERENCE

ROUTE NUMBER.....MD 795
INVENTORY DIRECTION....EAST
NAME: NO NAME

COUNTY -BALTIMORE
SHA DISTRICT.....4
DATE.....12/31/99

SYSTEM	FUNCTIONAL CLASS	HWY TYPE	ACCESS CONTRL	MILEPOINT	MILEPOINT DESCRIPTION	MARKED LANES	SURFACE WIDTH/TYPE*	AADT
PRIMARY	R URB-FRWY/EXPWY	UNDIVIDED	NONE	0.00 MD 140	WESTMINSTER PIKE	4	55I	33,475
				0.00 IS 795	NORTHWEST EXPRESSWAY (BACK)			
				0.00	EXI T #9			
				0.02	SPUR TO MD 140			
				0.13	SPEED LIMIT 40 MPH			
				0.25		4	39I	
				0.37	SPUR FR MD 30			
				0.47 MD 128	BUTLER RD (AHEAD)			
				0.47 MD 30	HANOVER PIKE			

ROUTE NUMBER.....MD 889
INVENTORY DIRECTION....EAST
NAME: NO NAME

SECONDARY	R RUR-LOCAL	UNDIVIDED	NONE	0.00	ROAD END	2	18I	199
				0.07	ENT TO SHA HEREFORD GARAGE	2	24I	
				0.10 MD 137	MT CARMEL RD			

ROUTE NUMBER.....IS 895
INVENTORY DIRECTION....NORTH
NAME: HARBOR TUNNEL THRUWAY

PRIMARY	R URB-FRWY/EXPWY	DIVIDED	FULL	0.00	HOWARD CO/L	4	48J	10,275
				0.00	STRUC #HOY014 PATAPSCO RIVER			
				0.00	TOLL MAINTENANCE			
				0.02 US 1	WASHINGTON BLVD			
				0.06	END BR			
				0.23 RP 89504	RAMP 4 FR US 1 TO IS 895			
				0.29 IS 195	METROPOLITAN BLVD			
				0.29	STRUC #3341			
				0.30		4	48I	11,575
				0.32	SPEED LIMIT 55 MPH			
				0.33 RP 89507	RAMP 7 FR IS 895 TO US 1			
				0.59	STRUC #BY018 CALVERT ACCESS RD			
				0.74	R/R #ATK 529 538 K			
				0.74	STRUC #BY020			
				0.79	INTERS TATE MILE MARKER 2.0			
				0.88	BEG BR			

* A,B = UNIMPROVED; C = GRADED & DRAINED; D,E = SOIL,GRAVEL,STONE; F,G = LOW TYPE BITUMINOUS;
H,I = HIGH TYPE BITUMINOUS; J = CONCRETE; K = BRICK; L = BLOCK

STATE HIGHWAY ADMINISTRATION OF MARYLAND
HIGHWAY INFORMATION SERVICES DIVISION
DATA SUPPORT GROUP

STATE HIGHWAY LOCATION REFERENCE

ROUTE NUMBER.....IS 895 CONTINUED
INVENTORY DIRECTION...NORTH
NAME: HARBOR TUNNEL THRUWAY

COUNTY -BALTIMORE
SHA DISTRICT.....4
DATE.....12/31/99

SYSTEM	FUNCTIONAL CLASS	HWY TYPE	ACCESS CONTRL	MILEPOINT	MILEPOINT DESCRIPTION	MARKED LANES	SURFACE WIDTH/TYPE*	AADT
PRIMARY	R URB-FRWY/EXPWY	DIVIDED	FULL	0.90	STRUC #BY021 HERBERT RUN	4	48I	11,575
				0.93	END BR			
				1.29	STRUC #BY026			
				1.82	INTERSTATE MILE MARKER 3.0			
				2.17	CO6274 TRANSWAY RD			
				2.17	OP 254 TRANSWAY RD			
				2.17	STRUC #BY036			
				2.39	BEG BR			
	URB-INTERSTATE			2.41	IS 695 BALTO BELTWAY			14,775
				2.41	STRUC #BY037			
				2.41	EXIT #3			
				2.44	END BR			
				2.44	RP 69505 RAMP 5 FR IS 695 TO IS 895			
				2.58	RP 69502 RAMP 2 FR IS 895 TO IS 695			
				2.70	BEG BR			
				2.71	CO3200 HAMMONDS FERRY RD			
				2.71	STRUC #BY040			
				2.73	END BR			
				2.86	INTERSTATE MILE MARKER 4.0			
				3.35	RP 89507 RAMP 7 FR IS 895 TO MD 295			26,175
				3.35	MD 295 BALTIMORE WASHINGTON PKWY			
				3.35	STRUC #BY046			
				3.35	EXIT #4			
				3.57	RP 89504 RAMP 4 FR MD 295 TO IS 895			
				3.80	BEG BR			
				3.81	MD 648E OLD ANNAPOLIS RD			
				3.81	STRUC #BY051			
				3.83	END BR			
				3.88	INTERSTATE MILE MARKER 5.0			
				4.05	SPEED LIMIT 50 MPH			
				4.13	STRUC #BY054 B&A R/R			
				4.25	BEG BR	4	48J	
				4.61	STRUC #BY059 PATAPSCO RIVER			
				4.61	ANNE ARUNDEL CO/L			

ROUTE NUMBER.....MD 940
INVENTORY DIRECTION...NORTH
NAME: OWINGS MILLS BLVD

SECONDARY	R URB-MINOR ARTERIAL	DIVIDED	NONE	0.00	CO7708 OWINGS MILLS BLVD (BACK)	5	60I	32,675
-----------	----------------------	---------	------	------	---------------------------------	---	-----	--------

* A,B = UNIMPROVED; C = GRADED & DRAINED; D,E = SOIL,GRAVEL,STONE; F,G = LOW TYPE BITUMINOUS;
H,I = HIGH TYPE BITUMINOUS; J = CONCRETE; K = BRICK; L = BLOCK

STATE HIGHWAY ADMINISTRATION OF MARYLAND
HIGHWAY INFORMATION SERVICES DIVISION
DATA SUPPORT GROUP

STATE HIGHWAY LOCATION REFERENCE

ROUTE NUMBER.....MD 940 CONTINUED
INVENTORY DIRECTION....NORTH
NAME: OWINGS MILLS BLVD

COUNTY -BALTIMORE
SHA DISTRICT.....4
DATE.....12/31/99

SYSTEM	FUNCTIONAL CLASS	HWY TYPE	ACCESS CONTRL	MILEPOINT	MILEPOINT DESCRIPTION	MARKED LANES	SURFACE WIDTH/TYPE*	AADT
SECONDARY R	URB-MINOR ARTERIAL	DIVIDED	NONE	0.00	CO6779 RED RUN BLVD	5	60I	32,675
				0.04	SPUR TO RED RUN BLVD	5	72I	
				0.04	SPUR FR RED RUN BLVD			
				0.07		3	72I	
				0.09	RP 79511 RAMP 11 FR RAMP 1 TO CO 6896			
				0.20	RP 79506 RAMP 6 FR MD 940 TO RAMP 7	4	52I	
				0.27	RP 79501 RAMP 1 FR RAMP 4 TO MD 940			
				0.40	SPEED LIMIT 40 MPH			
				0.53	RP 79507 RAMP 7 FR MD 940 TO IS 795			
				0.53	STRUC #3325			
				0.65	RP 79505 RAMP 5 FR RAMP 9 TO MD 940			
				0.67	RP 79509 RAMP 9 FR IS 795 TO RAMP 10			
				0.67	STRUC #3324			
				0.70	IS 795 NORTHWEST EXPRESSWAY			
				0.70	STRUC #3323			
				0.70	EXIT #4			
				0.78	RP 79503 RAMP 3 FR MD 940 TO IS 795			
				0.85	RP 79501 RAMP 1 FR RAMP 4 TO MD 940			
				0.85	STRUC #3326			
				0.99	RP 79507 RAMP 7 FR MD 940 TO IS 795			
				1.07	RP 79504 RAMP 4 FR IS 795 TO MD 940			
				1.09		5	65I	
				1.22	CO6780 DOLFIELD RD			
				1.22	CO2254 S DOLFIELD RD			
				1.26	BEG BR	4	52J	
				1.27	STRUC #3331 GWYNNS FALLS			
				1.33	CO2253 GWYNNS MILL CT			
				1.41	SPUR TO RAMP 4			
				1.44	RP214004 RAMP 4 FR MD 940 TO MD 140			
				1.44	RP214005 RAMP 5 FR MD 140 TO MD 940			
				1.46	SPUR FR RAMP 5			
				1.48	CO7297 OWINGS MILLS BLVD (AHEAD)			

ROUTE NUMBER.....MD 943
INVENTORY DIRECTION....EAST
NAME: WARREN RD

SECONDARY R	URB-MINOR ARTERIAL	DIVIDED	NONE	0.00	RP 8307 RAMP 7 FR MD 943 TO IS 83	4	48I	29,570
				0.00	RP 8304 RAMP 4 FR IS 83 TO MD 943			
				0.18	SPEED LIMIT 45 MPH			

* A,B = UNIMPROVED; C = GRADED & DRAINED; D,E = SOIL,GRAVEL,STONE; F,G = LOW TYPE BITUMINOUS;
H,I = HIGH TYPE BITUMINOUS; J = CONCRETE; K = BRICK; L = BLOCK

STATE HIGHWAY ADMINISTRATION OF MARYLAND
HIGHWAY INFORMATION SERVICES DIVISION
DATA SUPPORT GROUP

STATE HIGHWAY LOCATION REFERENCE

ROUTE NUMBER.....MD 943 CONTINUED
INVENTORY DIRECTION....EAST
NAME: WARREN RD

COUNTY -BALTIMORE
SHA DISTRICT.....4
DATE.....12/31/99

SYSTEM	FUNCTIONAL CLASS	HWY TYPE	ACCESS CONTRL	MILEPOINT	MILEPOINT DESCRIPTION	MARKED LANES	SURFACE WIDTH/TYPE*	AADT
SECONDARY R	URB-MINOR ARTERIAL	DIVIDED	NONE	0.27	BEG BR	4	48I	29, 570
				0.28	STRUC #3356 GOODWIN RUN			
				0.29	END BR			
				0.38	ENT TO PARK & RIDE			
				0.47	ENT TO PARK & RIDE			
				0.55	SPUR FR BEAVER DAM RD			
				0.59	CO 434 BEAVER DAM RD			
				0.59	CO 360 WARREN RD (AHEAD)			

ROUTE NUMBER.....MD 993B
INVENTORY DIRECTION....NORTH
NAME: NO NAME

SECONDARY R	URB-LOCAL	UNDIVIDED	NONE	0.00	US 1AL WASHINGTON BLVD	2	24I	
				0.12	US 1AL WASHINGTON BLVD			

* A,B = UNIMPROVED; C = GRADED & DRAINED; D,E = SOIL, GRAVEL, STONE; F,G = LOW TYPE BITUMINOUS;
H,I = HIGH TYPE BITUMINOUS; J = CONCRETE; K = BRICK; L = BLOCK

