

1999

Calendar Year

HIGHWAY LOCATION REFERENCE

ALL INTERSECTIONS

Data as of December 31, 1999

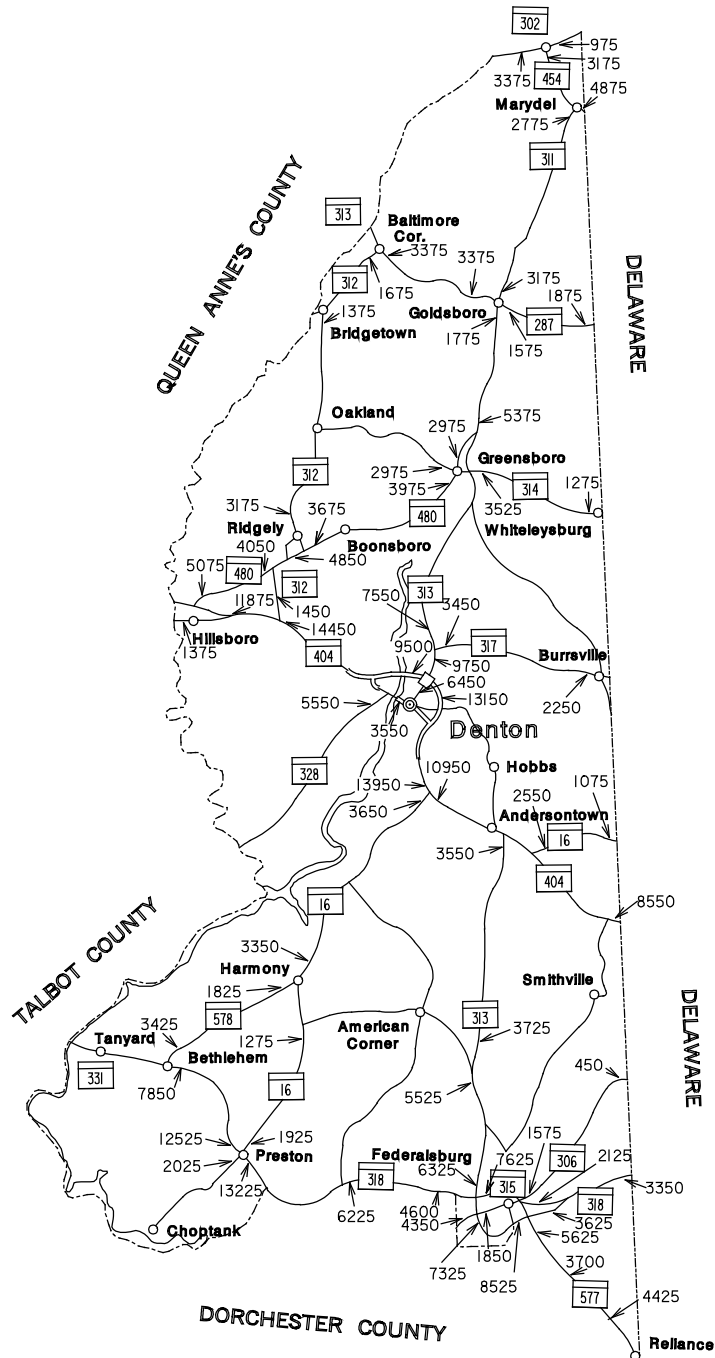
CAROLINE

COUNTY







SHA DISTRICT #2


CO

—



LEGEND

-  Multi Lane Divided Highway
Access Fully Controlled
-  Multi Lane Divided Highway
-  Undivided Highway
-  Local Highway
- Counter Stations**
-  Permanent Traffic Counter
Locations and Toll Facilities
- Traffic Count**
-  Permanent Traffic Counter
With No Data Available



**CAROLINE COUNTY
TRAFFIC VOLUME MAP
1999**

**ANNUAL AVERAGE DAILY TRAFFIC
PREPARED BY THE
Maryland Department of Transportation
STATE HIGHWAY ADMINISTRATION**



ROUTE ALERT LIST

CAROLINE COUNTY

Note: Entire county re-inventoried in 1999. Check ALL routes for mileage change.

MARYLAND STATE HIGHWAY ADMINISTRATION
HIGHWAY INFORMATION SERVICES DIVISION
STATE MAINTAINED HIGHWAYS ON THE NATIONAL HIGHWAY SYSTEM
AS OF DECEMBER 31, 1999

CAROLINE COUNTY

ROUTE	BEGIN MILEPOINT	BEGIN DESCRIPTION	END MILEPOINT	END DESCRIPTION
MD 404	0.00	QUEEN ANNES CO/L	17.37	DELAWARE ST/L

STATE HIGHWAY ADMINISTRATION OF MARYLAND
HIGHWAY INFORMATION SERVICES DIVISION
DATA SUPPORT GROUP

STATE HIGHWAY LOCATION REFERENCE

ROUTE NUMBER.....MD 16
INVENTORY DIRECTION....NORTH
NAME: HARMONY RD

COUNTY-CAROLINE
SHA DISTRICT.....2
DATE.....12/31/99

SYSTEM	FUNCTIONAL CLASS	HWY TYPE	ACCESS CONTRL	MILEPOINT	MILEPOINT DESCRIPTION	MARKED LANES	SURFACE WIDTH/TYPE*	AADT
				0.00	DORCHESTER CO/L			
				0.00	SEE MD 331			
				0.45	IN CORP LIMITS OF PRESTON			
SECONDARY U	RUR-MAJOR COLLECTOR	UNDIVIDED	NONE	1.10 MD 331	MAIN ST	2	25I	1,925
				1.13	SPEED LIMIT 30 MPH			
				1.14		2	22I	
				1.18 MU 15	CAR-OLIN CT			
R				1.28	OUT CORP LMTS PRESTON			
				1.29	SPEED LIMIT 50 MPH			
				2.24 CO 203	BRUNKHORST RD			
				2.26	SPUR FR BRUNKHORST RD			
				2.35	SPEED LIMIT 30 MPH			
				2.37 CO 387	KLEIN ST			
				2.65 CO 385	NELPINE RD			
				2.74 OP 46	JONESTOWN RD			
				2.83	SPEED LIMIT 50 MPH			
				2.98 CO 201	PAYNE RD			
				3.33 CO 202	GADOW RD			
				3.74 CO 192	CARROLL RD			
				4.09 CO 166	GROVE RD			1,275
				4.17 CO 178	RICHARDSON RD			
				4.96 CO 177	COLLINS RD			
				5.02 CO 459	AUCTION RD			
				5.87	SPEED LIMIT 40 MPH			
				6.03	SPEED LIMIT 30 MPH			
				6.18 CO 106	GRIFFITH RD			
				6.21	SPUR FR MD 578			
				6.22 MD 578	BETHLEHEM RD			3,350
				6.24 CO 489	GILPIN POINT RD			
				6.39	SPEED LIMIT 40 MPH			
				6.53	SPEED LIMIT 50 MPH			
				6.71	STRUC #5010 FOWLING CREEK			
				6.75 CO 175	NAGEL RD			
				7.42 CO 174	WILKINS BRANCH RD			
				8.02 CO 161	PINETOWN RD			
				8.19	TODDS WHARF			
				9.29 CO 163	AMERICAN CORNER RD			3,650
				9.29 CO 160	TWO JOHNS RD			
				9.80	LOGANS WOODS DR			
				10.15 MD 16A	BEAUCHAMP BRANCH RD			
				10.43 MD 617	NO NAME			

* A,B = UNIMPROVED; C = GRADED & DRAINED; D,E = SOIL, GRAVEL, STONE; F,G = LOW TYPE BITUMINOUS;
H,I = HIGH TYPE BITUMINOUS; J = CONCRETE; K = BRICK; L = BLOCK

STATE HIGHWAY ADMINISTRATION OF MARYLAND
HIGHWAY INFORMATION SERVICES DIVISION
DATA SUPPORT GROUP

STATE HIGHWAY LOCATION REFERENCE

ROUTE NUMBER.....MD 16 CONTINUED
INVENTORY DIRECTION....NORTH
NAME: HARMONY RD

COUNTY-CAROLINE
SHA DISTRICT.....2
DATE.....12/31/99

SYSTEM	FUNCTIONAL CLASS	HWY TYPE	ACCESS CONTRL	MILEPOINT	MILEPOINT DESCRIPTION	MARKED LANES	SURFACE WIDTH/TYPE*	AADT
SECONDARY R	RUR-MAJOR COLLECTOR	UNDIVIDED	NONE	10.44	STRUC #5001 LAKE WILLISTON	2	22I	3,650
				10.46 CO 131	WILLISTON RD			
				10.64	LAKE DR			
				11.17 CO 149	DETOUR RD			
				11.47 CO 139	TOWERS RD			
				11.94 CO 130	PEALQUOR RD			
				12.20 CO 141	HIGNUTT RD			
				12.75	SPUR FR MD 404			
				12.76 MD 404	SHORE HWY (AHEAD)			
				12.76 CO 372	DOUBLE HILLS RD			
				15.93 MD 404	SHORE HWY (BACK)			2,550
NAME: GREENWOOD RD				15.93				
				15.93 CO 143	BECK RD			
				15.94	SPUR FR MD 404			
				16.20 CO 128	PATTEN RD			
				16.85 CO 125	SUBSTATION RD			1,075
				17.19 CO 129	MACDONALD RD			
				18.02 OP 12	NO NAME			
				18.43 CO 127	LIDEN SCHOOL RD			
				18.43	DELAWARE ST/L			

ROUTE NUMBER.....MD 16A
INVENTORY DIRECTION....EAST
NAME: BEAUCHAMP BRANCH RD

SECONDARY R	RUR-LOCAL	UNDIVIDED	NONE	0.00 MD 16	HARMONY RD	2	24I	1,499
				0.04 MD 617	NO NAME			
				0.04 CO 145	BEAUCHAMP BRANCH RD (AHEAD)			

ROUTE NUMBER.....MD 287
INVENTORY DIRECTION....EAST
NAME: OLD LINE RD

SECONDARY U	RUR-MAJOR COLLECTOR	UNDIVIDED	NONE	0.00 MD 313	GOLDSBORO RD	2	20I	1,575
				0.00 CO 33	MEEKS RD			
				0.00	IN CORP LIMITS OF GOLDSBORO			
				0.06		2	24I	
				0.29 MD 311	MAIN ST	2	22I	1,875

* A,B = UNIMPROVED; C = GRADED & DRAINED; D,E = SOIL, GRAVEL, STONE; F,G = LOW TYPE BITUMINOUS;
H,I = HIGH TYPE BITUMINOUS; J = CONCRETE; K = BRICK; L = BLOCK

STATE HIGHWAY ADMINISTRATION OF MARYLAND
HIGHWAY INFORMATION SERVICES DIVISION
DATA SUPPORT GROUP

STATE HIGHWAY LOCATION REFERENCE

ROUTE NUMBER.....MD 287 CONTINUED
INVENTORY DIRECTION....EAST
NAME: OLD LINE RD

COUNTY-CAROLINE
SHA DISTRICT.....2
DATE.....12/31/99

SYSTEM	FUNCTIONAL CLASS	HWY TYPE	ACCESS CONTRL	MILEPOINT	MILEPOINT DESCRIPTION	MARKED LANES	SURFACE WIDTH/TYPE*	AADT
SECONDARY U	RUR-MAJOR COLLECTOR	UNDIVIDED	NONE	0.31 MU 22	RAILROAD AVE	2	22I	1,875
				0.33	SPEED LIMIT 30 MPH			
	R			0.38	OUT CORP LMTS GOLDSBORO			
				0.41 CO 262	FAIRHAVEN LA			
				0.44	SPEED LIMIT 40 MPH			
				0.59	SPEED LIMIT 50 MPH			
NAME: SANDTOWN RD				1.31 CO 31	JACKSON LA			
				1.81	BEG BR			
				1.83	STRUC #5002 CHOPTANK RIVER			
				1.85	END BR			
				2.04 CO 48	JARRELL RD			
				2.65 CO 49	BRIGHT RD			
				2.88	DELAWARE ST/L			

ROUTE NUMBER.....MD 302
INVENTORY DIRECTION....EAST
NAME: BARCLAY RD

SECONDARY R	RUR-MAJOR COLLECTOR	UNDIVIDED	NONE	0.00	QUEEN ANNES CO/L	2	22I	3,375
				0.08 CO 390	WOODYARD RD (QA CO)			
				0.33 CO 57	DUHAMEL CORNER RD (QA CO)			
				0.94 CO 388	TEMPLEVILLE RD			
				0.96	SPEED LIMIT 40 MPH			
				1.15	SPEED LIMIT 30 MPH			
	U			1.20	IN CORP LMTS TEMPLEVILLE			
				1.20 MU 20	PETERS CORNER RD (QA CO)			
				1.45 MD 454	CROWN STONE RD			975
				1.49 MU 10	BEAR POND RD (QA CO)			
	R			1.64	OUT CORP LMTS TEMPLEVILLE			
				1.67	SPEED LIMIT 40 MPH			
				1.81	SPEED LIMIT 50 MPH			
				1.90	STRUC #5021P BEAVER DAM DITCH			
				2.56	DELAWARE ST/L			

* A,B = UNIMPROVED; C = GRADED & DRAINED; D,E = SOIL, GRAVEL, STONE; F,G = LOW TYPE BITUMINOUS;
H,I = HIGH TYPE BITUMINOUS; J = CONCRETE; K = BRICK; L = BLOCK

STATE HIGHWAY ADMINISTRATION OF MARYLAND
HIGHWAY INFORMATION SERVICES DIVISION
DATA SUPPORT GROUP

STATE HIGHWAY LOCATION REFERENCE

ROUTE NUMBER.....MD 304
INVENTORY DIRECTION...EAST
NAME: BRIDGETOWN RD

COUNTY-CAROLINE
SHA DISTRICT.....2
DATE.....12/31/99

SYSTEM	FUNCTIONAL CLASS	HWY TYPE	ACCESS CONTRL	MILEPOINT	MILEPOINT DESCRIPTION	MARKED LANES	SURFACE WIDTH/TYPE*	AADT
SECONDARY R	RUR-MAJOR COLLECTOR	UNDIVIDED	NONE	0.00	QUEEN ANNES CO/L	2	20I	2,550
				0.00	STRUC #5018 MASON BRANCH			
				0.02	SPEED LIMIT 30 MPH			
				0.31	CO 16 CUTOFF RD			
				0.42		2	22I	
				0.48	MD 312 OAKLAND RD			
				0.48	CO 37 BRIDGETOWN RD (AHEAD)			

ROUTE NUMBER.....MD 306
INVENTORY DIRECTION...EAST
NAME: HOUSTON BRANCH RD

SECONDARY R	RUR-MINOR COLLECTOR	UNDIVIDED	NONE	0.00	MU 82 E CENTRAL AVE (BACK)	2	22I	1,575
				0.00	OUT CORP LMTS FEDERALSBURG			
				0.16	SPEED LIMIT 30 MPH			
				0.18	CO 482 PATRICIA CT			
				0.27	OP 37 ROSE ST			
				0.34	CO 367 WILLIAMS ST			
				0.37	TANYARD BRANCH DR			
				0.52	OP 38 WILLIN LA			
				0.60	JEFFERSON POND RD			
				0.69	SPEED LIMIT 50 MPH			
				1.08	BRIGGS LA			
				1.17	CO 221 LIBERTY CHURCH RD			450
				2.50	CO 219 WHITE RD			
				3.11	STRUC# 5031 HOUSTON BRANCH			
				3.21	CO 218 TURNER RD			
				3.92	CO 216 HRYNKO RD			
				4.13	DELAWARE ST/L			

ROUTE NUMBER.....MD 307
INVENTORY DIRECTION...NORTH
NAME: WILLIAMSBURG RD

SECONDARY R	RUR-MINOR ARTERIAL	UNDIVIDED	NONE	0.00	DORCHESTER CO/L	2	24I	4,350
				0.22	SPEED LIMIT 40 MPH			
				0.24	SPUR TO MEAD RD			
				0.51	BEGIN ROUNDABOUT	2	36I	

* A,B = UNIMPROVED; C = GRADED & DRAINED; D,E = SOIL, GRAVEL, STONE; F,G = LOW TYPE BITUMINOUS;
H,I = HIGH TYPE BITUMINOUS; J = CONCRETE; K = BRICK; L = BLOCK

STATE HIGHWAY ADMINISTRATION OF MARYLAND
HIGHWAY INFORMATION SERVICES DIVISION
DATA SUPPORT GROUP

STATE HIGHWAY LOCATION REFERENCE

ROUTE NUMBER.....MD 307 CONTINUED
INVENTORY DIRECTION...NORTH
NAME: WILLIAMSBURG RD

COUNTY-CAROLINE
SHA DISTRICT.....2
DATE.....12/31/99

SYSTEM	FUNCTIONAL CLASS	HWY TYPE	ACCESS CONTRL	MILEPOINT	MILEPOINT DESCRIPTION	MARKED LANES	SURFACE WIDTH/TYPE*	AADT
SECONDARY R	RUR-MAJOR COLLECTOR		NONE	0.53 MD 313	FEDERALSBURG HWY	2	36I	1,850
				0.53	FEDERALSBURG ROUNDABOUT			
		UNDIVIDED		0.55	END ROUNDABOUT	2	27I	
				0.62	SPEED LIMIT 25 MPH			
				0.76 MU 232	PEBBLE ST			
				0.93 MU 100	CHARLES ST			
				0.93 MU 5	ACADEMY AVE (AHEAD)			
				0.93	IN CORP LIMITS OF FEDERALSBURG			

ROUTE NUMBER.....MD 308
INVENTORY DIRECTION...NORTH
NAME: MAIN ST

SECONDARY U	RUR-MAJOR COLLECTOR	UNDIVIDED	NONE	0.00 MD 313	FEDERALSBURG HWY	2	24I	2,099
				0.00 CO 227	VETERANS DR (BACK)			
				0.09	SPEED LIMIT 30 MPH			
				0.12 MU 250	RIVER RD			
				0.12 MU 182	MAIN ST (AHEAD)			

ROUTE NUMBER.....MD 311
INVENTORY DIRECTION...NORTH
NAME: MAIN ST

SECONDARY U	RUR-MINOR ARTERIAL	UNDIVIDED	NONE	0.00 MD 313	OLD TOWN RD	2	24I	3,175
				0.00 CO 34	CHURCH LA (BACK)			
				0.01	SPUR FR MD 313			
				0.04 CO 35	CARTWRIGHT LA			
				0.11	SPEED LIMIT 30 MPH			
				0.27 MD 287	OLD LINE RD			
	R			0.58	OUT CORP LMTS GOLDSBORO			
				0.65	SPEED LIMIT 40 MPH			
				0.73	SPEED LIMIT 50 MPH			
				0.74 CO 33	MEEKS RD			
				0.87 CO 29	CASTLEHALL RD			
				0.87				
				1.74	STRUC #5004 BROADWAY BRANCH			
				1.78 CO 2	MELVILLE RD			
				2.38 CO 24	RIVER BRIDGE RD			

NAME: HENDERSON RD

* A,B = UNIMPROVED; C = GRADED & DRAINED; D,E = SOIL, GRAVEL, STONE; F,G = LOW TYPE BITUMINOUS;
H,I = HIGH TYPE BITUMINOUS; J = CONCRETE; K = BRICK; L = BLOCK

STATE HIGHWAY ADMINISTRATION OF MARYLAND
HIGHWAY INFORMATION SERVICES DIVISION
DATA SUPPORT GROUP

STATE HIGHWAY LOCATION REFERENCE

ROUTE NUMBER.....MD 311 CONTINUED
INVENTORY DIRECTION....NORTH
NAME: HENDERSON RD

COUNTY-CAROLINE
SHA DISTRICT.....2
DATE.....12/31/99

SYSTEM	FUNCTIONAL CLASS	HWY TYPE	ACCESS CONTRL	MILEPOINT	MILEPOINT DESCRIPTION	MARKED LANES	SURFACE WIDTH/TYPE*	AADT
SECONDARY U	RUR-MINOR ARTERIAL	UNDIVIDED	NONE	2.88	IN CORP LMTS HENDERSON	2	24I	3,175
				2.88	SPEED LIMIT 30 MPH			
				3.01 MU 20	BELL ST			
				3.13 CO 18	BEE TREE RD			2,775
				3.21 MU 10	COOK ST			
				3.35	SPEED LIMIT 50 MPH			
R				3.39	OUT CORP LMTS HENDERSON			
				3.87 CO 20	GOODEN RD			
				5.02	STRUC #5025 TIDY ISLAND CREEK			
				5.47 CO 4	LEPORE RD			
				5.50 CO 420	JENNY HYE LA			
				5.77	SPEED LIMIT 40 MPH			
				5.80 CO 3	TEMPLE RD			
U				5.89	IN CORP LMTS MARYDEL			
				5.92	SPEED LIMIT 30 MPH			
				6.06 MD 821	MAIN ST			
NAME: HALLTOWN RD				6.06				
				6.11 MD 454	HALLTOWN RD/CROWN STONE RD			

ROUTE NUMBER.....MD 312
INVENTORY DIRECTION....NORTH
NAME: DOWNES STATION RD

SECONDARY R	RUR-MAJOR COLLECTOR	UNDIVIDED	NONE	0.00 MD 404	SHORE HWY	2	24I	1,450
				0.00 CO 95	LOG CABIN RD (BACK)			
				0.06	SPEED LIMIT 50 MPH			
				0.08		2	22I	
				1.40 MD 312A	NO NAME	2	24I	
				1.42 MD 480	RIDGELY RD (AHEAD)			
U				2.30	IN CORP LMTS RIDGELY	2	28I	3,175
NAME: CENTRAL AVE				2.30				
				2.30 MD 480	RIDGELY RD (BACK)			
				2.30 MU 34	CENTRAL AVE			
				2.31	SPUR FR MD 480			
				2.36 MU 40	FIFTH ST	2	26I	
				2.43 MU 60	FOURTH ST			
				2.50 MU 180	THIRD ST			
				2.57 MU 160	SECOND ST			
				2.64 MU 50	FIRST ST	2	24I	
				2.71 MU 140	E RAILROAD ST	2	20I	

* A,B = UNIMPROVED; C = GRADED & DRAINED; D,E = SOIL, GRAVEL, STONE; F,G = LOW TYPE BITUMINOUS;
H,I = HIGH TYPE BITUMINOUS; J = CONCRETE; K = BRICK; L = BLOCK

STATE HIGHWAY ADMINISTRATION OF MARYLAND
HIGHWAY INFORMATION SERVICES DIVISION
DATA SUPPORT GROUP

STATE HIGHWAY LOCATION REFERENCE

ROUTE NUMBER.....MD 312 CONTINUED
INVENTORY DIRECTION....NORTH
NAME: CENTRAL AVE

COUNTY-CAROLINE
SHA DISTRICT.....2
DATE.....12/31/99

SYSTEM	FUNCTIONAL CLASS	HWY TYPE	ACCESS CONTRL	MILEPOINT	MILEPOINT DESCRIPTION	MARKED LANES	SURFACE WIDTH/TYPE*	AADT
SECONDARY U	RUR-MAJOR COLLECTOR	UNDIVIDED	NONE	2.71 MD 776	W RAILROAD ST	2	20I	3,175
				2.73	RAILROAD CROSSING			
				2.74 MU 20	W & E BELL ST			
				2.76 MU 150	ROAD A			
				2.79	SPEED LIMIT 30 MPH			
				2.81 MU 70	LIBERTY ST			
				2.87 MU 165	OAK ST			
				2.90 MU 190	WALNUT ST			
				3.09 MU 168	SEWARD RD	2	22I	
				3.26	OUT CORP LMTS RIDGELY			
				3.26				
				3.28	SPEED LIMIT 50 MPH			
				3.58 MD 776A	NO NAME			
				3.66 MD 776A	NO NAME			
				3.83 CO 71	MASON BRANCH RD			
				4.44 CO 74	RACETRACK RD			
				5.75 CO 398	CARRLYN DR			
				5.89 CO 64	SPARKS RD			1,375
				6.75 CO 58	MARBLEHEAD RD			
				8.06 CO 55	CHERRY LA			
				8.73	SPEED LIMIT 40 MPH			
				8.77 CO 16	CUTOFF RD			
				8.87	SPEED LIMIT 30 MPH			
				9.09 CO 37	BRIDGETOWN RD			1,675
				9.09 MD 304	BRIDGETOWN RD			
				9.22	SPEED LIMIT 40 MPH			
				9.37	SPEED LIMIT 50 MPH			
				11.38		2	26I	
				11.41 MD 313	GOLDSBORO RD			

ROUTE NUMBER.....MD 312A
INVENTORY DIRECTION....EAST
NAME: NO NAME

SECONDARY R	RUR-LOCAL	UNDIVIDED	NONE	0.00 MD 312	DOWNES STATION RD	1	24I	999
				0.04 MD 480	RIDGELY RD			

* A,B = UNIMPROVED; C = GRADED & DRAINED; D,E = SOIL, GRAVEL, STONE; F,G = LOW TYPE BITUMINOUS;
H,I = HIGH TYPE BITUMINOUS; J = CONCRETE; K = BRICK; L = BLOCK

STATE HIGHWAY ADMINISTRATION OF MARYLAND
HIGHWAY INFORMATION SERVICES DIVISION
DATA SUPPORT GROUP

STATE HIGHWAY LOCATION REFERENCE

ROUTE NUMBER.....MD 313
INVENTORY DIRECTION....NORTH
NAME: RELIANCE RD

COUNTY-CAROLINE
SHA DISTRICT.....2
DATE.....12/31/99

SYSTEM	FUNCTIONAL CLASS	HWY TYPE	ACCESS CONTRL	MILEPOINT	MILEPOINT DESCRIPTION	MARKED LANES	SURFACE WIDTH/TYPE*	AADT
SECONDARY R	RUR-MINOR ARTERIAL	UNDIVIDED	NONE	0.00	DORCHESTER CO/L	2	22I	5,625
				0.00 MD 577	RELIANCE RD			
				0.00 CO 222	WRIGHT RD			
				0.08	SPEED LIMIT 35 MPH			
				0.13 CO 424	HILLTOP RD			
				0.18 CO 547	FEDERAL HILL RD			
				0.40 CO 384	FOOK AVE (DOR CO)			
				0.49 CO 423	OWENS DR			
				0.80 CO 421	MILES BRANCH RD			
				0.99 MU 155	INDUSTRIAL PARK RD			
				1.15 OP 8	MOWBRAY CREEK RD			
			PART	1.20 MD 318	FEDERALSBURG HWY	2	24I	8,525
				1.20				
				1.20 MU 245	RELIANCE AVE			
				1.20	IN CORP LMTS FEDERALSBURG			
				1.27	SPEED LIMIT 50 MPH			
				1.45	BEG BR			
				1.48	STRUC #5022 MARSHYHOPE CREEK			
				1.51	END BR			
				1.71 MD 308	MAIN ST			7,325
				1.71 CO 227	VETERANS DR			
				2.18	OUT CORP LMTS FEDERALSBURG			
				2.25 MU 76	CAROLINE INDUSTRIAL PARK RD			
				2.66	R/R #MDDE 532 048 W			
				2.91	BEGIN ROUNDABOUT	2	36I	
				2.93 MD 307	WILLIAMSBURG RD			
				2.93	FEDERALSBURG ROUNDABOUT			
			UNDIVIDED	2.95	IN CORP LMTS FEDERALSBURG	2	24I	
				2.95	END ROUNDABOUT			
				3.34	SPUR FR MD 318			
				3.36	SPUR TO MD 315			
				3.39 MD 318	PRESTON RD			6,325
				3.39 MD 315	BLOOMINGDALE AVE			
				3.42	SPUR TO MD 318			
				3.44	SPUR FR MD 315			
				3.62 MU 149	HAYMAN DR			
				3.69	OUT CORP LMTS FEDERALSBURG			
				4.28 CO 157	LAUREL GROVE RD			
			NONE	4.59	STRUC #5009 FAULKNER BRANCH			
				5.29 CO 394	OLD DENTON RD			5,525
				5.29 CO 182	THREE BRIDGES RD			
				6.79 CO 184	HOWARD RD			

* A,B = UNIMPROVED; C = GRADED & DRAINED; D,E = SOIL, GRAVEL, STONE; F,G = LOW TYPE BITUMINOUS;
H,I = HIGH TYPE BITUMINOUS; J = CONCRETE; K = BRICK; L = BLOCK

STATE HIGHWAY ADMINISTRATION OF MARYLAND
HIGHWAY INFORMATION SERVICES DIVISION
DATA SUPPORT GROUP

STATE HIGHWAY LOCATION REFERENCE

ROUTE NUMBER.....MD 313 CONTINUED
INVENTORY DIRECTION...NORTH
NAME: FEDERALSBURG HWY

COUNTY-CAROLINE
SHA DISTRICT.....2
DATE.....12/31/99

SYSTEM	FUNCTIONAL CLASS	HWY TYPE	ACCESS CONTRL	MILEPOINT	MILEPOINT DESCRIPTION	MARKED LANES	SURFACE WIDTH/TYPE*	AADT
SECONDARY R	RUR-MINOR ARTERIAL	UNDIVIDED	NONE	6.90	CO 459 AUCTION RD	2	24I	3,725
				6.96	CO 183 MORGAN MILL RD			
				6.97	SPUR TO AUCTION RD			
				7.63	CO 168 CHIPMANS LA			
				9.28	CO 155 POSSUM HILL RD			
				9.35	CO 159 POSSUM HILL RD			
				10.82	CO 153 DION RD			3,550
				11.08	CO 140 JONES CORNER RD			
				11.70	CO 132 LINE RD			
				12.59	CO 143 BECK RD			
				13.29	MD 404 SHORE HWY (AHEAD)			
		CTL		19.16	MD 619 SIXTH ST			9,750
NAME: GREENSBORO RD				19.16	MD 404 SHORE HWY (BACK)			
				19.16	STRUC #5027			
				19.20	RP240407 RAMP 7 FR MD 404 TO MD 313			
				19.20	RP240401 RAMP 1 FR MD 313 TO RAMP 8			
				19.21	RP240408 RAMP 8 FR MD 313 TO MD 404			
		UNDIVIDED		19.24	RP240402 RAMP 2 FR MD 404 TO MD 313	2	22I	
				19.31	SPEED LIMIT 40 MPH			
				19.34	HARPERS BRANCH DR			
				19.93	MD 317 BURRSVILLE RD			7,550
				19.93	CO 104 ADAMS LANDING RD			
				20.02	SPEED LIMIT 50 MPH			
				20.28	PINEY BRANCH LA			
				20.43	STRUC #5007 CHAPEL BRANCH			
				20.57	LOBAU DR			
				20.74	CO 91 GAREY RD			
				20.74	CO 436 SMITH LANDING RD			
				21.21	CO 63 KIBLER RD			
				21.21	CO 440 KENT ST			
				21.33	CO 144 SANDY POINT RD			
				21.56	MOOT POINT LA			
				21.97	OP 62 DEPUE LANDING WAY			
				22.26	OP 63 SHAD RUN WAY			
				22.36	JOPP LA			
				22.57	OLD MILL LA			
				22.59	OP 16 LINHARD LA			
				22.75	STRUC #5006 SPRING BRANCH			
				22.97	ZACHARIAS MILL DR			
				23.16	CO 275 SPRING BRANCH DR			
				23.45	HIDDEN WOODS RD			

* A,B = UNIMPROVED; C = GRADED & DRAINED; D,E = SOIL, GRAVEL, STONE; F,G = LOW TYPE BITUMINOUS;
H,I = HIGH TYPE BITUMINOUS; J = CONCRETE; K = BRICK; L = BLOCK

STATE HIGHWAY ADMINISTRATION OF MARYLAND
HIGHWAY INFORMATION SERVICES DIVISION
DATA SUPPORT GROUP

STATE HIGHWAY LOCATION REFERENCE

ROUTE NUMBER.....MD 313 CONTINUED
INVENTORY DIRECTION....NORTH
NAME: GREENSBORO RD

COUNTY-CAROLINE
SHA DISTRICT.....2
DATE.....12/31/99

SYSTEM	FUNCTIONAL CLASS	HWY TYPE	ACCESS CONTRL	MILEPOINT	MILEPOINT DESCRIPTION	MARKED LANES	SURFACE WIDTH/TYPE*	AADT
SECONDARY R	RUR-MINOR ARTERIAL	UNDIVIDED	NONE	23.53	PORTERS LANDING RD	2	22I	7,550
				24.09 CO 65	KNIFE BOX RD			
				24.34 CO 452	FOX GRAPE RD			
				24.40	COOK LA			
				24.55	SPEED LIMIT 40 MPH			
				24.68	STRUC OV TUBMILL BRANCH			
				24.74	SPEED LIMIT 30 MPH			
U				24.85	IN CORP LMTS GREENSBORO			
				25.06	SPUR TO MD 314			
				25.08 MD 314	WHITELEYBURG RD			
				25.09	SPUR FR MD 314	2	24I	
R				25.17	OUT CORP LMTS GREENSBORO			
				25.24	SPEED LIMIT 40 MPH			
				25.38	BEG BR			
				25.40	STRUC #5005 CHOPTANK RIVER			
				25.43	END BR			
				25.46	SPEED LIMIT 50 MPH			
				25.63 CO 276	HOKUM DR			
				25.96 MD 480	MAIN ST			5,375
				26.01		2	22I	
				27.16 CO 38	UNION RD			
				27.21 CO 54	RED BRIDGES RD			1,775
				28.67 CO 37	BRIDGETOWN RD			
				28.79	SPEED LIMIT 40 MPH			
				28.91	SPEED LIMIT 30 MPH			
U				29.20	IN CORP LMTS GOLDSBORO			
NAME: OLD TOWN RD				29.20				
				29.39 MU 20	RAILROAD AVE			
				29.41 MU 10	MAPLE AVE			
				29.42	SPUR TO RAILROAD AVE			
				29.44	SPUR TO MD 311			
	RUR-LOCAL			29.47 MD 311	MAIN ST	2	24I	
				29.47 CO 34	CHURCH LA			
				29.50 CO 35	CARTWRIGHT LA			
				29.51		2	22I	
				29.54	SPEED LIMIT 25 MPH			
				29.88		2	28I	
R	RUR-MAJOR COLLECTOR			29.90 MD 287	OLD LINE RD	2	22I	3,375
NAME: GOLDSBORO RD				29.90				
				29.90 CO 33	MEEKS RD			
				29.90	OUT CORP LMTS GOLDSBORO			
				30.05	SPEED LIMIT 40 MPH			

* A,B = UNIMPROVED; C = GRADED & DRAINED; D,E = SOIL, GRAVEL, STONE; F,G = LOW TYPE BITUMINOUS;
H,I = HIGH TYPE BITUMINOUS; J = CONCRETE; K = BRICK; L = BLOCK

STATE HIGHWAY ADMINISTRATION OF MARYLAND
HIGHWAY INFORMATION SERVICES DIVISION
DATA SUPPORT GROUP

STATE HIGHWAY LOCATION REFERENCE

ROUTE NUMBER.....MD 313 CONTINUED
INVENTORY DIRECTION...NORTH
NAME: GOLDSBORO RD

COUNTY-CAROLINE
SHA DISTRICT.....2
DATE.....12/31/99

SYSTEM	FUNCTIONAL CLASS	HWY TYPE	ACCESS CONTRL	MILEPOINT	MILEPOINT DESCRIPTION	MARKED LANES	SURFACE WIDTH/TYPE*	AADT
SECONDARY R	RUR-MAJOR COLLECTOR	UNDIVIDED	NONE	30.20	SPEED LIMIT 50 MPH	2	22I	3,375
				30.74 CO 32	WHARTON RD			
				31.20 MD 820	CASTLE HALL RD			
				31.78 CO 370	HOLLINGSWORTH CIR			
				32.15 CO 370	HOLLINGSWORTH CIR			
				32.80 CO 27	JONES RD			
				33.35 MD 312	OAKLAND RD			3,550
				33.87 CO 19	DIGGINS RD			
				34.15	STRUC #5003 LONG MARSH DITCH			
				34.15	QUEEN ANNES CO/L			

ROUTE NUMBER.....MD 314
INVENTORY DIRECTION...EAST
NAME: SUNSET AVE

SECONDARY U	RUR-MAJOR COLLECTOR	UNDIVIDED	NONE	0.00 MU 215	SUNSET AVE (BACK)	2	26I	2,975
				0.02 MU 70	GRANBY ST			
				0.02	SPEED LIMIT 25 MPH			
				0.05 MU 90	HOBBS ST			
				0.09 MU 150	NEW ST			
				0.12 MU 200	ROE ST			
				0.20 MU 100	HORSEY ST			
				0.29 MU 20	BENNETT ST			
				0.32		2	29I	
				0.37 MU 210	SCHOOL ST			
				0.50 MU 10	ACADEMY ST			
				0.56 MU 50	CHURCH ST			
				0.59		2	24I	
				0.66 MD 480	MAIN ST	2	30I	
				0.74 MU 213	STONESIFER DR			
				0.74	SPUR TO PARK AVE			
				0.76 MU 160	PARK AVE			
				0.81 MU 110	LINCOLN ST	2	29I	
				0.85 MU 130	MILL ST			
				0.92 OP 48	ENT FAIRGROUNDS	2	30I	
				0.96	BEG BR			
				0.98	STRUC #5011 CHOPTANK RIVER			
				1.00	END BR			
				1.02 MD 313	GREENSBORO RD			3,525
				1.02				

NAME: WHITELEYSBURG RD

* A,B = UNIMPROVED; C = GRADED & DRAINED; D,E = SOIL, GRAVEL, STONE; F,G = LOW TYPE BITUMINOUS;
H,I = HIGH TYPE BITUMINOUS; J = CONCRETE; K = BRICK; L = BLOCK

STATE HIGHWAY ADMINISTRATION OF MARYLAND
HIGHWAY INFORMATION SERVICES DIVISION
DATA SUPPORT GROUP

STATE HIGHWAY LOCATION REFERENCE

ROUTE NUMBER.....MD 314 CONTINUED
INVENTORY DIRECTION...EAST
NAME: WHITELEYSBURG RD

COUNTY-CAROLINE
SHA DISTRICT.....2
DATE.....12/31/99

SYSTEM	FUNCTIONAL CLASS	HWY TYPE	ACCESS CONTRL	MILEPOINT	MILEPOINT DESCRIPTION	MARKED LANES	SURFACE WIDTH/TYPE*	AADT
SECONDARY U	RUR-MAJOR COLLECTOR	UNDIVIDED	NONE	1.03	SPUR TO MD 313	2	30I	3,525
				1.04 MU 35	BOYCE MILL RD	2	22I	
				1.12	SPEED LIMIT 30 MPH			
				1.13 MU 105	DR KITTERIDGE CT			
				1.19 MU 47	CHRISTIAN DR			
				1.23 MU 230	WHEELER DR			
R				1.25	OUT CORP LMTS GREENSBORO			
				1.33 CO 380	WOTHERS RD			
				1.34	SPEED LIMIT 40 MPH			
				1.53	SPEED LIMIT 50 MPH			
				3.05 CO 63	KIBLER RD			1,275
				3.71 OP 68	NO NAME			
				4.83 MD 314A	BURNITE MILL RD			
				4.93	DELAWARE ST/L			

ROUTE NUMBER.....MD 314A
INVENTORY DIRECTION...NORTH
NAME: BURNITE MILL RD

SECONDARY R	RUR-LOCAL	UNDIVIDED	NONE	0.00 MD 314	WHITELEYSBURG RD	2	22I	999
				0.10	DELAWARE ST/L			

ROUTE NUMBER.....MD 315
INVENTORY DIRECTION...EAST
NAME: BLOOMINGDALE AVE

SECONDARY U	RUR-MAJOR COLLECTOR	UNDIVIDED	NONE	0.00 MD 318	PRESTON RD (BACK)	2	33I	7,625
				0.00 MD 313	FEDERALSBURG HWY			
				0.02	SPUR FR MD 313	2	24I	
				0.04 MU 65	BROWN RD			
				0.05	SPEED LIMIT 30 MPH			
				0.09	SPUR TO MD 313			
				0.15 MU 148	HAYMAN DR			
MUNICIPAL				0.40 MU 270	UNIVERSITY AVE	2	36I	
				0.40	END STATE MAINTENANCE			
				0.40	BEGIN MUNICIPAL MAINTENANCE			
				0.42	SPEED LIMIT 25 MPH			
				0.58		2	30I	

* A,B = UNIMPROVED; C = GRADED & DRAINED; D,E = SOIL, GRAVEL, STONE; F,G = LOW TYPE BITUMINOUS;
H,I = HIGH TYPE BITUMINOUS; J = CONCRETE; K = BRICK; L = BLOCK

STATE HIGHWAY ADMINISTRATION OF MARYLAND
HIGHWAY INFORMATION SERVICES DIVISION
DATA SUPPORT GROUP

STATE HIGHWAY LOCATION REFERENCE

ROUTE NUMBER.....MD 315 CONTINUED
INVENTORY DIRECTION....EAST
NAME: BLOOMINGDALE AVE

COUNTY-CAROLINE
SHA DISTRICT.....2
DATE.....12/31/99

SYSTEM	FUNCTIONAL CLASS	HWY TYPE	ACCESS CONTRL	MILEPOINT	MILEPOINT DESCRIPTION	MARKED LANES	SURFACE WIDTH/TYPE*	AADT
MUNICIPAL U	RUR-MAJOR COLLECTOR	UNDIVIDED	NONE	0.69	SPUR FR DENTON RD	2	30I	7,625
				0.72 MU 120	DENTON RD	2	22I	
NAME: MAIN ST				0.72				
				0.72 MU 230	PARK LA			
				0.87 MU 140	GREENRIDGE RD			
				0.94		2	34I	
				0.97 MU 200	MORRIS AVE			
				0.99 MU8030	ALLEY #3	2	24I	
NAME: E CENTRAL AVE				1.03 MU 81	W CENTRAL AVE			
				1.03 MU 182	MAIN ST #2			
				1.06		2	22I	
				1.09 MU8020	ALLEY #2	2	24I	
	RUR-MINOR COLLECTOR			1.11	STRUC #5030 MARSHYHOPE CREEK			
				1.22 MU 245	RELIANCE AVE			
				1.29 OP 44	ROUTZAHN LA			
	RUR-LOCAL			1.34 MU 82	E CENTRAL AVE	2	30I	2,125
NAME: LIBERTY RD				1.34				
				1.43		2	25I	
				1.51 MU 90	CHAMBERS ST			
				1.54 MU 92	CHAMBERS ST #2	2	22I	
				1.56 MU 160	KINDER ST			
				1.63 MU 130	EXCELSIOR AVE	2	38I	
				1.67 MU 40	BERNARD AVE	2	22I	
SECONDARY R				1.71	END MUNICIPAL MAINTENANCE			
				1.71	BEGIN STATE MAINTENANCE			
				1.71	OUT CORP LMTS FEDERALSBURG			
				1.78 MU 92	CHAMBERS ST #2			
				1.81	SPEED LIMIT 30 MPH			
				2.02	SULLIVANS MILL RD			
				2.37 OP 13	WRIGHT MILL LA			
				2.71 CO 222	WRIGHT RD			575
				2.73	STRUC #5024 TANYARD BRANCH			
				3.10 CO 221	LIBERTY CHURCH RD	2	20I	
				3.10 MD 315A	NO NAME			
				3.13 MD 318	BRIDGEVILLE RD			

* A,B = UNIMPROVED; C = GRADED & DRAINED; D,E = SOIL, GRAVEL, STONE; F,G = LOW TYPE BITUMINOUS;
H,I = HIGH TYPE BITUMINOUS; J = CONCRETE; K = BRICK; L = BLOCK

STATE HIGHWAY ADMINISTRATION OF MARYLAND
HIGHWAY INFORMATION SERVICES DIVISION
DATA SUPPORT GROUP

STATE HIGHWAY LOCATION REFERENCE

ROUTE NUMBER.....MD 315A
INVENTORY DIRECTION....NORTH
NAME: NO NAME

COUNTY-CAROLINE
SHA DISTRICT.....2
DATE.....12/31/99

SYSTEM	FUNCTIONAL CLASS	HWY TYPE	ACCESS CONTRL	MILEPOINT	MILEPOINT DESCRIPTION	MARKED LANES	SURFACE WIDTH/TYPE*	AADT
SECONDARY R	RUR-LOCAL	UNDIVIDED	NONE	0.00 MD 318	BRIDGEVILLE RD	1	12I	1,699
				0.03		2	22I	
				0.16 CO 221	LIBERTY CHURCH RD			
				0.16 MD 315	LIBERTY RD			

ROUTE NUMBER.....MD 317
INVENTORY DIRECTION....EAST
NAME: BURRSVILLE RD

SECONDARY R	RUR-MAJOR COLLECTOR	UNDIVIDED	NONE	0.00 MD 313	GREENSBORO RD	2	24I	3,450
				0.00 CO 104	ADAMS LANDING RD (BACK)			
				0.11	SPEED LIMIT 50 MPH			
				0.50 CO 92	MILLER RD			
				1.13 CO 66	GARLAND RD			
				2.25 CO 89	BAKER RD			
				3.35 CO 108	DEAD END RD			
				4.31 CO 377	RURITAN RD			
				4.52	SPEED LIMIT 50 MPH			
				4.67 CO 65	KNIFE BOX RD			2,250
				4.78	DELAWARE ST/L			

ROUTE NUMBER.....MD 318
INVENTORY DIRECTION....EAST
NAME: PRESTON RD

SECONDARY R	RUR-MINOR ARTERIAL	UNDIVIDED	NONE	0.00	DORCHESTER CO/L	2	24I	6,225
				0.00 MD 817B	LANGRELL RD			
				0.00	SPUR TO BEULAH RD			
				0.02 CO 392	BEULAH RD (DOR CO)			
				0.46 CO 206	GALLAGHER RD			
				0.61 CO 485	GREENFIELD CT			
				0.72 CO 344	WILLIAMSBURG CHURCH RD (DOR CO)			
				0.91 CO 345	ELWOOD CAMP RD (DOR CO)			
				1.45 CO 343	HYNISON RD (DOR CO)			
				1.69 CO 163	AMERICAN CORNER RD			4,600
				2.07 CO 162	HYNISON RD			
				2.36	SPEED LIMIT 50 MPH			
				3.30 CO 208	SEIPPES RD			

* A,B = UNIMPROVED; C = GRADED & DRAINED; D,E = SOIL, GRAVEL, STONE; F,G = LOW TYPE BITUMINOUS;
H,I = HIGH TYPE BITUMINOUS; J = CONCRETE; K = BRICK; L = BLOCK

STATE HIGHWAY ADMINISTRATION OF MARYLAND
HIGHWAY INFORMATION SERVICES DIVISION
DATA SUPPORT GROUP

STATE HIGHWAY LOCATION REFERENCE

ROUTE NUMBER.....MD 318 CONTINUED
INVENTORY DIRECTION....EAST
NAME: PRESTON RD

COUNTY-CAROLINE
SHA DISTRICT.....2
DATE.....12/31/99

SYSTEM	FUNCTIONAL CLASS	HWY TYPE	ACCESS CONTRL	MILEPOINT	MILEPOINT DESCRIPTION	MARKED LANES	SURFACE WIDTH/TYPE*	AADT
SECONDARY R	RUR-MINOR ARTERIAL	UNDIVIDED	NONE	3.30 CO 341	HUBBARD RD (DOR CO)	2	24I	4,600
				4.15 CO 415	ZION RD (DOR CO)			
				4.15 CO 209	PEPPER RD			
				4.57 CO 342	LOVERS RD (DOR CO)			
				4.78 CO 213	BRADLEY RD			
				5.63	SPUR FR MD 313	2	34I	
				5.63	SPUR TO MD 313			
				5.68 MD 315	BLOOMINGDALE RD			
				5.68 MD 313	FEDERALSBURG HWY (AHEAD)			
				7.87 MD 313	FEDERALSBURG HWY (BACK)	2	24I	3,625
				7.87				
				7.87 MU 245	RELIANCE AVE			
				7.95	SPEED LIMIT 50 MPH			
				8.18	R/R #MDDE 532 042 F			
				8.31	OUT CORP LMTS FEDERALSBURG			
				9.12 CO 222	WRIGHT RD			
				9.54 MD 315	LIBERTY RD			3,350
				9.58	SPUR TO MD 315 A			
				9.62	SPUR TO MD 315 A			
				9.69 MD 315A	NO NAME			
				10.57 CO 230	HARPER RD			
				10.64 CO 219	WHITE RD			
				10.95	DELAWARE ST/L			

ROUTE NUMBER.....MD 324
INVENTORY DIRECTION....NORTH
NAME: MAPLE AVE

SECONDARY U	RUR-MINOR COLLECTOR	UNDIVIDED	NONE	0.00 CO 229	CHOPTANK RD (BACK)	2	24I	2,025
				0.00	IN CORP LIMITS OF PRESTON			
				0.04	SPEED LIMIT 25 MPH			
				0.18	R/R #MDDE 529 874 U			
				0.19 MU 80	RAILROAD AVE	2	28I	
				0.29 MU 90	WILLIAMSON ST			
				0.40 MD 331	MAIN ST			
				0.40 MU 55	MESSICK AVE (AHEAD)			

* A,B = UNIMPROVED; C = GRADED & DRAINED; D,E = SOIL, GRAVEL, STONE; F,G = LOW TYPE BITUMINOUS;
H,I = HIGH TYPE BITUMINOUS; J = CONCRETE; K = BRICK; L = BLOCK

STATE HIGHWAY ADMINISTRATION OF MARYLAND
HIGHWAY INFORMATION SERVICES DIVISION
DATA SUPPORT GROUP

STATE HIGHWAY LOCATION REFERENCE

ROUTE NUMBER.....MD 328
INVENTORY DIRECTION....EAST
NAME: NEW BRIDGE RD

COUNTY-CAROLINE
SHA DISTRICT.....2
DATE.....12/31/99

SYSTEM	FUNCTIONAL CLASS	HWY TYPE	ACCESS CONTRL	MILEPOINT	MILEPOINT DESCRIPTION	MARKED LANES	SURFACE WIDTH/TYPE*	AADT
SECONDARY R	RUR-MINOR ARTERIAL	UNDIVIDED	NONE	0.00	TALBOT CO/L	2	24I	5,550
				0.00	STRUC #5012 TUCKAHOE CREEK			
				0.31	CO 403 TUCKAHOE SPRINGS DR			
				0.45	OP 77 CLEARFIELD RD			
				0.58	CO 417 HAVEN ST			
				0.68	CO 456 LAUREL LA			
				1.20	CO 88 TUCKAHOE RD			
				2.08	CO 100 FISHER RD			
				2.86	CO 454 ASBURY DR			
				3.73	CO 98 SAULSBURY RD			
				4.11	SPEED LIMIT 50 MPH			
				4.63	CO 97 WILLOW POND RD			
				4.64	BROWN ACRE RD			
				5.38	CO 465 RIVER LANDING RD			
				5.76	SPUR TO MD 404BU			
				5.76	SPUR FR MD 404BU			
				5.78	MD 404BU MEETING HOUSE RD			
				5.79	SPUR TO MD 404BU			
				5.79	SPUR FR MD 404BU			
				6.07	CO 465 RIVER LANDING RD			
				6.24	SPUR TO MD 404	2	30I	
				6.24	SPUR FR MD 404			
	RUR-MINOR COLLECTOR			6.27	MD 404 SHORE HWY			
				6.28	SPUR TO MD 404			
				6.30	SPUR FR MD 404	2	24I	
				6.35	CO 45 RIVER RD (AHEAD)			

ROUTE NUMBER.....MD 331
INVENTORY DIRECTION....NORTH
NAME: PRESTON RD

SECONDARY R	RUR-MINOR ARTERIAL	UNDIVIDED	NONE	0.00	DORCHESTER CO/L	2	24I	13,225
				0.00	STRUC #5014 HUNTING CREEK			
				0.06	MD 817A LINCHESTER RD			
				0.47	IN CORP LMTS PRESTON			
	U			0.47				
	NAME: MAIN ST			0.48	MD 817A LINCHESTER RD			
				0.50	SPEED LIMIT 30 MPH			
				0.56	MD 331A LINCHESTER RD			
				0.61	CO 201 PAYNE RD			

* A,B = UNIMPROVED; C = GRADED & DRAINED; D,E = SOIL, GRAVEL, STONE; F,G = LOW TYPE BITUMINOUS;
H,I = HIGH TYPE BITUMINOUS; J = CONCRETE; K = BRICK; L = BLOCK

STATE HIGHWAY ADMINISTRATION OF MARYLAND
HIGHWAY INFORMATION SERVICES DIVISION
DATA SUPPORT GROUP

STATE HIGHWAY LOCATION REFERENCE

ROUTE NUMBER.....MD 331 CONTINUED
INVENTORY DIRECTION....NORTH
NAME: MAIN ST

COUNTY-CAROLINE
SHA DISTRICT.....2
DATE.....12/31/99

SYSTEM	FUNCTIONAL CLASS	HWY TYPE	ACCESS CONTRL	MILEPOINT	MILEPOINT DESCRIPTION	MARKED LANES	SURFACE WIDTH/TYPE*	AADT
SECONDARY U	RUR-MINOR ARTERIAL	UNDIVIDED	NONE	0.77 MU 10	BACKLANDING RD	2	24I	13,225
				0.77	SPEED LIMIT 25 MPH			
				0.81	SPUR TO BACKLANDING RD			
				0.83		2	28I	
				0.97 MU 70	NOBLE AVE	2	30I	
				1.03 MD 324	MAPLE AVE	2	33I	
				1.03 MU 55	MESSICK AVE			
				1.09 MU 50	CHAMBERS ST			
				1.10 MD 16	HARMONY RD	2	26I	12,525
				1.20 MU 30	LEDNUM AVE			
				1.23 MU 85	SUNSET BLVD	2	24I	
				1.45	SPEED LIMIT 30 MPH			
				1.53 MU 20	FOOKS AVE			
				1.53	DIVISION ST			
				1.66	OUT CORP LMITS PRESTON			
				1.66				
				1.67	SPEED LIMIT 40 MPH			
				2.02 CO 383	WESTVIEW AVE			
				2.04	SPEED LIMIT 50 MPH			
				2.55 CO 186	NEWTON RD			
				3.13 CO 187	TANYARD RD			7,850
				3.13 CO 194	POPLAR NECK RD			
				4.40	SPEED LIMIT 30 MPH			
				4.51 CO 189	BETHLEHEM RD			11,150
				4.51 MD 578	BETHLEHEM RD			
				4.67	SPEED LIMIT 50 MPH			
				6.29 CO 187	TANYARD RD			
				6.29 CO 265	FRAZIER NECK RD			
				6.55	CARRS CREEK LA			
				7.40	BEG BR			
				7.48	STRUC #20023 CHOPTANK RIVER			
				7.48	TALBOT CO/L			

ROUTE NUMBER.....MD 331A
INVENTORY DIRECTION....EAST
NAME: LINCHESTER RD

SECONDARY U	RUR-LOCAL	UNDIVIDED	NONE	0.00 MD 331	MAIN ST	1	15I	999
				0.04		2	20I	
				0.08 MD 817A	LINCHESTER RD			

* A,B = UNIMPROVED; C = GRADED & DRAINED; D,E = SOIL, GRAVEL, STONE; F,G = LOW TYPE BITUMINOUS;
H,I = HIGH TYPE BITUMINOUS; J = CONCRETE; K = BRICK; L = BLOCK

STATE HIGHWAY ADMINISTRATION OF MARYLAND
HIGHWAY INFORMATION SERVICES DIVISION
DATA SUPPORT GROUP

STATE HIGHWAY LOCATION REFERENCE

ROUTE NUMBER.....MD 404
INVENTORY DIRECTION....EAST
NAME: SHORE HWY

COUNTY-CAROLINE
SHA DISTRICT.....2
DATE.....12/31/99

SYSTEM	FUNCTIONAL CLASS	HWY TYPE	ACCESS CONTRL	MILEPOINT	MILEPOINT DESCRIPTION	MARKED LANES	SURFACE WIDTH/TYPE*	AADT
PRIMARY	RUR-OTHER PRIN ART	UNDIVIDED	NONE	0.00	QUEEN ANNES CO/L	2	24I	15,800
				0.00	STRUC #5015 TUCKAHOE CREEK			
				0.01	END BR			
				0.33	CO 78 CEMETERY RD			
				0.73	MD 480 RIDGELY RD			
				0.73	CO 93 RIDGELY RD			
				0.87	SPEED LIMIT 55 MPH			
				1.90	MD 404AL HILLSBORO RD			11,875
				2.19	MD 485 SAATHOFF RD			
				2.73	MD 485 SAATHOFF RD			
				3.01	MD 312 DOWNES STATION RD			14,450
				3.01	CO 95 LOG CABIN RD			
				4.12	CO 96 THAWLEY RD			
				4.37	CO 59 HOLLY RD			
		DIVIDED		4.47				
				4.52		4	48I	
				5.50	SPUR TO MD 404BU			
			PART	5.60	MD 404BU MEETING HOUSE RD			9,500
				5.60	CO 463 STATION RD			
				5.62	SPUR FR MD 404BU			
				5.71	MILE MARKER 13.0			
				6.20	MILE MARKER 13.5			
				6.42	SPUR TO MD 328			
				6.42	SPUR FR MD 328			
				6.44	MD 328 NEW BRIDGE RD			
				6.46	SPUR FR MD 328			
				6.46	SPUR TO MD 328			
				6.62	BEG BR			
				6.62	MILE MARKER 14.0			
				6.73	STRUC #5026 CHOPTANK RIVER			
				6.83	END BR			
				7.21	RP240406 RAMP 6 FR MD 404 TO MD 619			
				7.26	RP240408 RAMP 8 FR MD 313 TO MD 404			
			FULL	7.43	MD 313 FEDERALSBURG HWY			13,150
				7.43	MD 619 SIXTH ST			
				7.43	STRUC #5027			
				7.62	RP240404 RAMP 4 FR MD 619 TO MD 404			
				7.64	IN CORP LMTS DENTON			
				7.64	RP240402 RAMP 2 FR MD 404 TO MD 313			
				7.69	MILE MARKER 15.0			
				7.82	MU 35 CAMP RD			
				7.82	STRUC #5028			

* A,B = UNIMPROVED; C = GRADED & DRAINED; D,E = SOIL, GRAVEL, STONE; F,G = LOW TYPE BITUMINOUS;
H,I = HIGH TYPE BITUMINOUS; J = CONCRETE; K = BRICK; L = BLOCK

STATE HIGHWAY ADMINISTRATION OF MARYLAND
HIGHWAY INFORMATION SERVICES DIVISION
DATA SUPPORT GROUP

STATE HIGHWAY LOCATION REFERENCE

ROUTE NUMBER.....MD 404 CONTINUED
INVENTORY DIRECTION....EAST
NAME: SHORE HWY

COUNTY-CAROLINE
SHA DISTRICT.....2
DATE.....12/31/99

SYSTEM	FUNCTIONAL CLASS	HWY TYPE	ACCESS CONTRL	MILEPOINT	MILEPOINT DESCRIPTION	MARKED LANES	SURFACE WIDTH/TYPE*	AADT	
PRIMARY	U	RUR-OTHER PRIN ART	DIVIDED	FULL	8.19	MILE MARKER 15.5	4	48I	13,150
					8.37 MU 170	MARKET ST			
					8.37	STRUC #5029			
					8.69	MILE MARKER 16.0			
					8.78	SPUR TO MD 404BU			
			PART		8.83 MD 404BU	FRANKLIN ST/GAY ST			13,950
					8.89	SPEED LIMIT 40 MPH			
					9.04	SPUR FR MD 404BU			
					9.17	SPUR FR LEGION RD			
					9.22 MD 619B	LEGION RD			
					9.22 MU 138	LEGION RD			
					9.25	SPUR FR MD 619B			
					9.38		2	24I	
			UNDIVIDED		9.50				
	R		NONE		9.56 CO 236	SHARP RD			
					9.56	OUT CORP LMTS DENTON			
					9.73 MU 25	ENGERMAN AVE			
					9.87 CO 118	DEEP SHORE RD			
					9.97	SPEED LIMIT 50 MPH			
					10.03 CO 372	DOUBLE HILLS RD			
					10.75	BEG BR			
					10.77	STRUC #5008 WATTS CREEK			
					10.79	END BR			
					11.00	SPUR TO MD 16			
					11.02 CO 372	DOUBLE HILLS RD	3	34I	10,950
					11.02 MD 16	HARMONY RD			
					11.20		2	24I	
					11.26 CO 115	SENNETT RD			
					11.30	SPEED LIMIT 55 MPH			
					11.79 CO 142	MITCHELL RD			
					12.68 CO 114	LEGION RD			
					13.03 CO 120	ANDERSONTOWN RD			
					13.03 CO 141	HIGNUTT RD			
					13.30 MD 313	GREENSBORO RD			8,550
					14.19 CO 143	BECK RD			
					14.19 MD 16	GREENWOOD RD			
					14.22	SPUR TO MD 16			
					14.59 MD 404C	LIDEN SCHOOL RD			
					15.66 CO 136	BULLOCK RD			
					15.66 CO 137	TRICE RD			
					16.35 CO 136	BULLOCK RD			
					16.54 CO 235	BREEDING RD			

* A,B = UNIMPROVED; C = GRADED & DRAINED; D,E = SOIL, GRAVEL, STONE; F,G = LOW TYPE BITUMINOUS;
H,I = HIGH TYPE BITUMINOUS; J = CONCRETE; K = BRICK; L = BLOCK

STATE HIGHWAY ADMINISTRATION OF MARYLAND
HIGHWAY INFORMATION SERVICES DIVISION
DATA SUPPORT GROUP

STATE HIGHWAY LOCATION REFERENCE

ROUTE NUMBER.....MD 404 CONTINUED
INVENTORY DIRECTION....EAST
NAME: SHORE HWY

COUNTY-CAROLINE
SHA DISTRICT.....2
DATE.....12/31/99

SYSTEM	FUNCTIONAL CLASS	HWY TYPE	ACCESS CONTRL	MILEPOINT	MILEPOINT DESCRIPTION	MARKED LANES	SURFACE WIDTH/TYPE*	AADT
PRIMARY	R	RUR-OTHER PRIN ART	UNDIVIDED NONE	16.91	CO 133 NOBLE RD	2	24I	8,550
				17.37	DELAWARE ST/L			

ROUTE NUMBER.....MD 404AL
INVENTORY DIRECTION....EAST
NAME: HILLSBORO RD

SECONDARY	R	RUR-MINOR COLLECTOR	UNDIVIDED NONE	0.00	TALBOT CO/L	2	20I	1,375
				0.00	STRUC #5017 TUCKAHOE CREEK			
	U			0.01	IN CORP LMTS HILLSBORO	2	22I	
				0.08	SPEED LIMIT 25 MPH			
				0.16	CO 78 CEMETERY RD			
				0.18	MU 20 NEW ST	2	41I	
				0.22	MU 15 MAPLE AVE	2	26I	
				0.32	MU 5 ACADEMY ST			
				0.39	CO 88 TUCKAHOE RD			
	R	RUR-LOCAL		0.47	CO 93 RIDGELY RD			
				0.47	OUT CORP LMTS HILLSBORO			
				0.51		2	22I	
				0.56	SPEED LIMIT 30 MPH			
				0.74	CO 428 BUTLER RD			
				1.74	MD 404 SHORE HWY			

ROUTE NUMBER.....MD 404BU
INVENTORY DIRECTION....EAST
NAME: MEETING HOUSE RD

SECONDARY	R	RUR-MAJOR COLLECTOR	DIVIDED NONE	0.00	MD 404 SHORE HWY	2	32I	3,550
				0.00	CO 463 STATION RD (BACK)			
				0.03	SPUR TO MD 404			
				0.11	SPUR FR MD 404			
				0.18		3	40I	
				0.21	CO 462 ORLY DR			
				0.26		2	40I	
				0.35		2	24I	
		UNDIVIDED		0.39				
				0.60	SPEED LIMIT 35 MPH			
		DIVIDED		0.67		2	34I	

* A,B = UNIMPROVED; C = GRADED & DRAINED; D,E = SOIL, GRAVEL, STONE; F,G = LOW TYPE BITUMINOUS;
H,I = HIGH TYPE BITUMINOUS; J = CONCRETE; K = BRICK; L = BLOCK

STATE HIGHWAY ADMINISTRATION OF MARYLAND
HIGHWAY INFORMATION SERVICES DIVISION
DATA SUPPORT GROUP

STATE HIGHWAY LOCATION REFERENCE

ROUTE NUMBER.....MD 404BU CONTINUED
INVENTORY DIRECTION...EAST
NAME: MEETING HOUSE RD

COUNTY-CAROLINE
SHA DISTRICT.....2
DATE.....12/31/99

SYSTEM	FUNCTIONAL CLASS	HWY TYPE	ACCESS CONTRL	MILEPOINT	MILEPOINT DESCRIPTION	MARKED LANES	SURFACE WIDTH/TYPE*	AADT
SECONDARY R	RUR-MAJOR COLLECTOR	DIVIDED	NONE	0.75	SPUR TO MD 328	2	34I	3,550
				0.75	SPUR FR MD 328			
				0.76	MD 328 NEW BRIDGE RD			
				0.77	SPUR TO MD 328			
				0.77	SPUR FR MD 328			
		UNDIVIDED		0.85		2	24I	
				0.98	BEG BR			
				0.99	CO 465 RIVER LANDING RD			
				1.05	IN CORP LMTS DENTON			
				1.05	STRUC #5016 CHOPTANK RIVER			
				1.12	END BR			
		DIVIDED		1.17	MU1070 MARKET ST	3	55I	
				1.17				
				1.17	MD 404BU (WB/L) GAY ST			
				1.20	SPEED LIMIT 25 MPH			
				1.33	MU9010 1ST ST	3	39I	
				1.41	MU9020 SECOND ST	3	40I	
				1.47	MU9030 3RD ST	4	47I	
				1.53	MU9040 4TH ST			
				1.56	MU8090 ALLEY 9			
				1.58	SPUR TO 5TH ST			
				1.60	MU9050 5TH AVE			
				1.72	MD 619 SIXTH ST	4	46I	
				1.76	MU8030 ALLEY #3			
				1.81	MU9070 7TH ST			
				1.89	MU9080 8TH ST			
				1.90	OP 73 NO NAME			
				1.96	MU9090 NINTH ST	2	42I	
				1.98	MU 120 GAY ST			
				1.99	MU 170 MARKET ST			
				2.07		2	32I	
				2.10	SPEED LIMIT 40 MPH			
				2.20	SPUR TO MD 404			
				2.32	MD 404 SHORE HWY			

ROUTE NUMBER.....MD 404C
INVENTORY DIRECTION...NORTH
NAME: LIDEN SCHOOL RD

SECONDARY R	RUR-LOCAL	UNDIVIDED	NONE	0.00	MD 404 SHORE HWY	2	24G	
-------------	-----------	-----------	------	------	------------------	---	-----	--

* A,B = UNIMPROVED; C = GRADED & DRAINED; D,E = SOIL, GRAVEL, STONE; F,G = LOW TYPE BITUMINOUS;
H,I = HIGH TYPE BITUMINOUS; J = CONCRETE; K = BRICK; L = BLOCK

STATE HIGHWAY ADMINISTRATION OF MARYLAND
HIGHWAY INFORMATION SERVICES DIVISION
DATA SUPPORT GROUP

STATE HIGHWAY LOCATION REFERENCE

ROUTE NUMBER.....MD 404C CONTINUED
INVENTORY DIRECTION...NORTH
NAME: LIDEN SCHOOL RD

COUNTY-CAROLINE
SHA DISTRICT.....2
DATE.....12/31/99

SYSTEM	FUNCTIONAL CLASS	HWY TYPE	ACCESS CONTRL	MILEPOINT	MILEPOINT DESCRIPTION	MARKED LANES	SURFACE WIDTH/TYPE*	AADT
SECONDARY R	RUR-LOCAL	UNDIVIDED	NONE	0.03 MD 404D	PATTEN RD/LIDEN SCHOOL RD	2	24G	

ROUTE NUMBER.....MD 404D
INVENTORY DIRECTION...EAST
NAME: PATTEN RD

SECONDARY R	RUR-LOCAL	UNDIVIDED	NONE	0.00 CO 128	PATTEN RD (BACK)	2	22G	
				0.02		2	20G	
NAME:	LIDEN SCHOOL RD			0.09 MD 404C	LIDEN SCHOOL RD			
				0.22 CO 127	LIDEN SCHOOL RD (AHEAD)			

ROUTE NUMBER.....MD 404F
INVENTORY DIRECTION...EAST
NAME: NO NAME

SECONDARY U	RUR-LOCAL	UNDIVIDED	NONE	0.00	ROAD END	2	30I	299
				0.05	MD 404BU (WB/L) GAY ST	2	34I	
				0.07	SPUR TO MARKET ST			
				0.08 MU 170	MARKET ST			

ROUTE NUMBER.....MD 454
INVENTORY DIRECTION...NORTH
NAME: HALLTOWN RD

SECONDARY U	RUR-MINOR ARTERIAL	UNDIVIDED	NONE	0.00	DELAWARE ST/L	2	24I	4,875
				0.03 MD 821	MAIN ST	2	22I	
				0.03 CO 266	FIREHOUSE LA			
				0.04	SPEED LIMIT 30 MPH			
	RUR-MAJOR COLLECTOR			0.11 MD 311	HALLTOWN RD			3,175
NAME:	CROWN STONE RD			0.11				
	R			0.19 CO 5	THIRD ST			
				0.24	OUT CORP LMTS MARYDEL			
				0.36 MD 821	MAIN ST			
				0.42	SPEED LIMIT 40 MPH			
				0.57 CO 4	LEPORE RD			
				0.58	SPEED LIMIT 50 MPH			

* A,B = UNIMPROVED; C = GRADED & DRAINED; D,E = SOIL, GRAVEL, STONE; F,G = LOW TYPE BITUMINOUS;
H,I = HIGH TYPE BITUMINOUS; J = CONCRETE; K = BRICK; L = BLOCK

STATE HIGHWAY ADMINISTRATION OF MARYLAND
HIGHWAY INFORMATION SERVICES DIVISION
DATA SUPPORT GROUP

STATE HIGHWAY LOCATION REFERENCE

ROUTE NUMBER.....MD 454 CONTINUED
INVENTORY DIRECTION...NORTH
NAME: CROWN STONE RD

COUNTY-CAROLINE
SHA DISTRICT.....2
DATE.....12/31/99

SYSTEM	FUNCTIONAL CLASS	HWY TYPE	ACCESS CONTRL	MILEPOINT	MILEPOINT DESCRIPTION	MARKED LANES	SURFACE WIDTH/TYPE*	AADT
SECONDARY R	RUR-MAJOR COLLECTOR	UNDIVIDED	NONE	0.94	FUELLER DR	2	22I	3,175
				1.51 CO 1	STAFFORD RD			
				1.87	SPEED LIMIT 40 MPH			
				2.02	SPEED LIMIT 30 MPH			
				2.13 MU 50	RESERVOIR RD			
				2.16 MU 40	PARK LA			
U				2.17	IN CORP LMTS TEMPLEVILLE			
				2.21 MD 302	BARCLAY RD			

ROUTE NUMBER.....MD 480
INVENTORY DIRECTION...EAST
NAME: RIDGELY RD

SECONDARY R	RUR-MAJOR COLLECTOR	UNDIVIDED	NONE	0.00 MD 404	SHORE HWY	2	22I	5,075
				0.00 CO 93	RIDGELY RD (BACK)			
				0.13 CO 77	EVELAND RD			
				0.16	SPEED LIMIT 50 MPH			
				2.24 CO 75	CROUSE MILL RD			4,050
				2.50 MD 312	DOWNES STATION RD			4,850
				2.54 MD 312A	NO NAME			
				2.74	SPEED LIMIT 40 MPH			
				2.83	SPUR FR MD 776			
NAME: SIXTH ST				2.84 CO 36	HENRY RD			
				2.90 MD 776	SUNSET BLVD			
				2.93	SPEED LIMIT 30 MPH			
				3.02 CO 256	CHICKEN BRIDGE RD			
				3.11 CO 258	SCHOOL ST			
				3.20 CO 260	SECOND AVE			
				3.20 OP 26	PARK AVE			
				3.25 OP 28	ALLEY #2			
				3.29 CO 256	CHICKEN BRIDGE RD			
				3.29 OP 25	MARYLAND AVE			
				3.33 OP 29	ALLEY #3			
U				3.37	IN CORP LMTS RIDGELY			
				3.38 MD 312	CENTRAL AVE	2	28I	3,675
				3.38 MU 34	CENTRAL AVE			
				3.39	SPUR TO MD 312			
				3.42		2	22I	
				3.44 OP 30	ALLEY #4			
				3.47 OP 24	N MAPLE AVE			

* A,B = UNIMPROVED; C = GRADED & DRAINED; D,E = SOIL, GRAVEL, STONE; F,G = LOW TYPE BITUMINOUS;
H,I = HIGH TYPE BITUMINOUS; J = CONCRETE; K = BRICK; L = BLOCK

STATE HIGHWAY ADMINISTRATION OF MARYLAND
HIGHWAY INFORMATION SERVICES DIVISION
DATA SUPPORT GROUP

STATE HIGHWAY LOCATION REFERENCE

ROUTE NUMBER.....MD 480 CONTINUED
INVENTORY DIRECTION....EAST
NAME: SIXTH ST

COUNTY-CAROLINE
SHA DISTRICT.....2
DATE.....12/31/99

SYSTEM	FUNCTIONAL CLASS	HWY TYPE	ACCESS CONTRL	MILEPOINT	MILEPOINT DESCRIPTION	MARKED LANES	SURFACE WIDTH/TYPE*	AADT
SECONDARY U	RUR-MAJOR COLLECTOR	UNDIVIDED	NONE	3.56 MU 170	SUNRISE AVE	2	22I	3,675
				3.64	SPEED LIMIT 40 MPH			
				3.82	SPEED LIMIT 50 MPH			
				3.87	OUT CORP LMTS RIDGELY			
				3.87				
				4.14	OBER LA			
				4.63 CO 45	RIVER RD			
				5.13	KRAFT LA			
				5.70 CO 59	HOLLY RD			3,975
				6.33	STRUC #5019 FORGE BRANCH			
				7.73	SPEED LIMIT 35 MPH			
				7.92	IN CORP LMTS GREENSBORO			
				7.93	SPEED LIMIT 25 MPH			
				8.03 MU 190	RIVERVIEW DR	2	24I	
				8.03				
				8.09 MU 160	PARK AVE	2	28I	
				8.11 MU 120	MAPLE AVE			
				8.17		2	24I	
				8.21 MD 314	SUNSET AVE			2,975
				8.24		2	34I	
				8.25 MU 213	STONESIFER DR			
				8.32 MU 30	BERNARD AVE			
				8.34		2	22I	
				8.39 MU 45	CEDAR LA			
				8.52	SPUR FR CHURCH ST			
				8.53 MU 50	CHURCH ST			
				8.57 MU 220	VAUGHN AVE			
				8.64		2	24I	
				8.70 MU 40	CAROLINE ST			
				8.77	SPEED LIMIT 30 MPH			
				8.82 OP 69	WOOD DUCK DR			
				8.85	OUT CORP LMTS GREENSBORO			
				8.85				
				8.91		2	22I	
				9.08 MD 313	GREENSBORO RD			

* A,B = UNIMPROVED; C = GRADED & DRAINED; D,E = SOIL, GRAVEL, STONE; F,G = LOW TYPE BITUMINOUS;
H,I = HIGH TYPE BITUMINOUS; J = CONCRETE; K = BRICK; L = BLOCK

STATE HIGHWAY ADMINISTRATION OF MARYLAND
HIGHWAY INFORMATION SERVICES DIVISION
DATA SUPPORT GROUP

STATE HIGHWAY LOCATION REFERENCE

ROUTE NUMBER.....MD 485
INVENTORY DIRECTION....EAST
NAME: SAATHOFF RD

COUNTY-CAROLINE
SHA DISTRICT.....2
DATE.....12/31/99

SYSTEM	FUNCTIONAL CLASS	HWY TYPE	ACCESS CONTRL	MILEPOINT	MILEPOINT DESCRIPTION	MARKED LANES	SURFACE WIDTH/TYPE*	AADT
SECONDARY R	RUR-LOCAL	UNDIVIDED	NONE	0.00 MD 404	SHORE HWY	2	22I	399
				0.59 MD 485A	SHADY OAK LA			
				0.65 MD 404	SHORE HWY			

ROUTE NUMBER.....MD 485A
INVENTORY DIRECTION....EAST
NAME: SHADY OAK LA

SECONDARY R	RUR-LOCAL	UNDIVIDED	NONE	0.00 MD 485	SAATHOFF RD	2	21J	
				0.15	ROAD END			

ROUTE NUMBER.....MD 577
INVENTORY DIRECTION....NORTH
NAME: RELIANCE RD

SECONDARY R	RUR-MINOR ARTERIAL	UNDIVIDED	NONE	0.00	DORCHESTER CO/L	2	22I	4,425
				0.00 MD 392	FINCHVILLE-RELIANCE RD (DOR CO)			
				0.01	SPUR TO MD 392			
				0.11	SPEED LIMIT 50 MPH			
				1.43 CO 226	OAK GROVE RD			3,700
				1.43 CO 288	OAK GROVE RD (DOR CO)			
				1.91 CO 290	ADAMS RD (DOR CO)			
				2.58 CO 223	GUARD RD			
				3.70 CO 222	WRIGHT RD			
				3.70 MD 313	RELIANCE RD			

ROUTE NUMBER.....MD 578
INVENTORY DIRECTION....EAST
NAME: BETHLEHEM RD

SECONDARY R	RUR-MAJOR COLLECTOR	UNDIVIDED	NONE	0.00 MD 331	DOVER BRIDGE RD	2	22I	3,425
				0.00 CO 189	BETHLEHEM RD (BACK)			
				0.13		2	24I	
				0.15	SPEED LIMIT 50 MPH			
				0.32 CO 188	WOOD WHARF RD			
				0.94 CO 187	TANYARD RD			

* A,B = UNIMPROVED; C = GRADED & DRAINED; D,E = SOIL, GRAVEL, STONE; F,G = LOW TYPE BITUMINOUS;
H,I = HIGH TYPE BITUMINOUS; J = CONCRETE; K = BRICK; L = BLOCK

STATE HIGHWAY ADMINISTRATION OF MARYLAND
HIGHWAY INFORMATION SERVICES DIVISION
DATA SUPPORT GROUP

STATE HIGHWAY LOCATION REFERENCE

ROUTE NUMBER.....MD 578 CONTINUED
INVENTORY DIRECTION....EAST
NAME: BETHLEHEM RD

COUNTY-CAROLINE
SHA DISTRICT.....2
DATE.....12/31/99

SYSTEM	FUNCTIONAL CLASS	HWY TYPE	ACCESS CONTRL	MILEPOINT	MILEPOINT DESCRIPTION	MARKED LANES	SURFACE WIDTH/TYPE*	AADT
SECONDARY R	RUR-MAJOR COLLECTOR	UNDIVIDED	NONE	1.47	CO 186 NEWTON RD	2	24I	3,425
				2.06	STRUC #5020 HOG CREEK			
				2.25	CO 172 BELL CREEK RD			1,825
				2.25	CO 166 GROVE RD			
				3.82	SPEED LIMIT 40 MPH			
				3.96	SPEED LIMIT 30 MPH			
				4.10		2	22I	
				4.22	SPUR TO MD 16			
				4.24	MD 16 HARMONY RD			

ROUTE NUMBER.....MD 617
INVENTORY DIRECTION....NORTH
NAME: NO NAME

SECONDARY R	RUR-LOCAL	UNDIVIDED	NONE	0.00	ROAD END	2	22I	199
				0.05	MD 16A BEAUCHAMP BRANCH RD			
				0.05	CO 145 BEAUCHAMP BRANCH RD			
				0.35	MD 16 HARMONY RD			

ROUTE NUMBER.....MD 619
INVENTORY DIRECTION....NORTH
NAME: SIXTH ST

SECONDARY U	RUR-MAJOR COLLECTOR	UNDIVIDED	NONE	0.00	MU9050 5TH AVE	2	27I	6,450
				0.03	MU 92 FOUNTAIN AVE #2			
				0.13	MU 192 RANDOLPH ST #2			
				0.19	MD 404BU FRANKLIN ST (EE/L)			
				0.23	SPEED LIMIT 25 MPH			
				0.25	MU 170 MARKET ST			
				0.29	MU7050 STOCKLEY AL			
				0.29	MU8010 ALLEY #1			
				0.33	MD 404BU (WB/L) GAY ST			
				0.36	MU8110 ALLEY #11			
				0.39	MU 140 LINCOLN ST			
				0.44	MU 130 HIGH ST			
				0.52	MU 70 CRYSTAL AVE			
				0.56	MU 230 WILMUTH ST	2	22I	
				0.65	MU 35 CAMP RD			

* A,B = UNIMPROVED; C = GRADED & DRAINED; D,E = SOIL, GRAVEL, STONE; F,G = LOW TYPE BITUMINOUS;
H,I = HIGH TYPE BITUMINOUS; J = CONCRETE; K = BRICK; L = BLOCK

STATE HIGHWAY ADMINISTRATION OF MARYLAND
HIGHWAY INFORMATION SERVICES DIVISION
DATA SUPPORT GROUP

STATE HIGHWAY LOCATION REFERENCE

ROUTE NUMBER.....MD 619 CONTINUED
INVENTORY DIRECTION....NORTH
NAME: SIXTH ST

COUNTY-CAROLINE
SHA DISTRICT.....2
DATE.....12/31/99

SYSTEM	FUNCTIONAL CLASS	HWY TYPE	ACCESS CONTRL	MILEPOINT	MILEPOINT DESCRIPTION	MARKED LANES	SURFACE WIDTH/TYPE*	AADT
SECONDARY U	RUR-MAJOR COLLECTOR	UNDIVIDED	NONE	0.67 MU 45	CAROLINE ST	2	22I	6,450
				0.95 MU 88	FLEETWOOD RD			
R		DIVIDED		1.02 RP240404	RAMP 4 FR MD 619 TO MD 404	2	24I	
				1.02 RP240406	RAMP 6 FR MD 404 TO MD 619			
				1.02	OUT CORP LMTS DENTON			
				1.04 RP240405	RAMP 5 FR MD 619 TO RAMP 4			
				1.04 RP240403	RAMP 3 FR RAMP 6 TO MD 619			
				1.09 MD 404	SHORE HWY			
				1.09 MD 313	GREENSBORO RD (AHEAD)			
				1.09	STRUC #5027			

ROUTE NUMBER.....MD 619B
INVENTORY DIRECTION....EAST
NAME: LEGION RD

SECONDARY U	RUR-MAJOR COLLECTOR	UNDIVIDED	NONE	0.00 MU9050	5TH AVE	2	36I	2,399
				0.03	SPUR TO FIFTH AVE	2	48I	
				0.08	SPUR TO MD 404	2	36I	
				0.11 MD 404	SHORE HWY			
				0.11 MU 138	LEGION RD (AHEAD)			

ROUTE NUMBER.....MD 776
INVENTORY DIRECTION....NORTH
NAME: SUNSET BLVD

SECONDARY R	RUR-MINOR COLLECTOR	UNDIVIDED	NONE	0.00 MD 480	RIDGELY RD	2	24I	1,299
				0.03	SPUR TO MD 480			
U				0.05	IN CORP LMTS RIDGELY	2	22I	
				0.07	SPEED LIMIT 30 MPH			
				0.19 MU 60	FOURTH ST			
				0.27 MU 180	THIRD ST			
				0.33 MU 120	ORIOLE AVE			
				0.34 MU 160	SECOND ST			
				0.42 MU 50	FIRST ST			
				0.47 MU 142	RAILROAD ST			
NAME: W RAILROAD ST				0.47				
				0.49 MU 33	COW BARN RD			
				0.51 MU 30	CAROLINE AVE			

* A,B = UNIMPROVED; C = GRADED & DRAINED; D,E = SOIL, GRAVEL, STONE; F,G = LOW TYPE BITUMINOUS;
H,I = HIGH TYPE BITUMINOUS; J = CONCRETE; K = BRICK; L = BLOCK

STATE HIGHWAY ADMINISTRATION OF MARYLAND
HIGHWAY INFORMATION SERVICES DIVISION
DATA SUPPORT GROUP

STATE HIGHWAY LOCATION REFERENCE

ROUTE NUMBER.....MD 776 CONTINUED
INVENTORY DIRECTION...NORTH
NAME: W RAILROAD ST

COUNTY-CAROLINE
SHA DISTRICT.....2
DATE.....12/31/99

SYSTEM	FUNCTIONAL CLASS	HWY TYPE	ACCESS CONTRL	MILEPOINT	MILEPOINT DESCRIPTION	MARKED LANES	SURFACE WIDTH/TYPE*	AADT
SECONDARY U	RUR-MINOR COLLECTOR	UNDIVIDED	NONE	0.53	SPEED LIMIT 25 MPH	2	22I	1,299
				0.55	MU8010 ALLEY #1			
				0.59	MU 130 PARK AVE			
				0.64	MU8020 ALLEY #2			
				0.68	MU 100 MARYLAND AVE			
				0.72	MU8030 ALLEY #3			
				0.77	MD 312 CENTRAL AVE			
				0.77	MU 140 E RAILROAD ST (AHEAD)			

ROUTE NUMBER.....MD 776A
INVENTORY DIRECTION...NORTH
NAME: NO NAME

SECONDARY R	RUR-LOCAL	UNDIVIDED	NONE	0.00	MD 312 OAKLAND RD	2	20I	99
				0.05	CO 79 COW BARN RD			
				0.09	MD 312 OAKLAND RD			

ROUTE NUMBER.....MD 817A
INVENTORY DIRECTION...NORTH
NAME: LINCHESTER RD

SECONDARY R	RUR-LOCAL	UNDIVIDED	NONE	0.00	MD 331 PRESTON RD	2	26I	399
				0.06	SPEED LIMIT 30 MPH			
				0.10		2	22I	
				0.22		2	20I	
U				0.43	IN CORP LMTS PRESTON	2	24I	
				0.43	MD 331A NO NAME			
				0.46	MD 331 MAIN ST			

ROUTE NUMBER.....MD 817B
INVENTORY DIRECTION...NORTH
NAME: LANGRELL RD

SECONDARY R	RUR-LOCAL	UNDIVIDED	NONE	0.00	MD 318 PRESTON RD	1	12I	299
				0.03	SPUR TO MD 318	2	20I	
				0.39	CO 205 SEAMAN RD	2	19G	

* A,B = UNIMPROVED; C = GRADED & DRAINED; D,E = SOIL, GRAVEL, STONE; F,G = LOW TYPE BITUMINOUS;
H,I = HIGH TYPE BITUMINOUS; J = CONCRETE; K = BRICK; L = BLOCK

STATE HIGHWAY ADMINISTRATION OF MARYLAND
HIGHWAY INFORMATION SERVICES DIVISION
DATA SUPPORT GROUP

STATE HIGHWAY LOCATION REFERENCE

ROUTE NUMBER.....MD 817B CONTINUED
INVENTORY DIRECTION....NORTH
NAME: LANGRELL RD

COUNTY-CAROLINE
SHA DISTRICT.....2
DATE.....12/31/99

SYSTEM	FUNCTIONAL CLASS	HWY TYPE	ACCESS CONTRL	MILEPOINT	MILEPOINT DESCRIPTION	MARKED LANES	SURFACE WIDTH/TYPE*	AADT
SECONDARY R	RUR-LOCAL	UNDIVIDED	NONE	0.39 MD 331B	SEAMAN RD (DOR CO)	2	19G	299
				0.52	ROAD END			

ROUTE NUMBER.....MD 820
INVENTORY DIRECTION....EAST
NAME: CASTLE HALL RD

SECONDARY R	RUR-LOCAL	UNDIVIDED	NONE	0.00 MD 313	GOLDSBORO RD	2	18I	99
				0.07 CO 29	CASTLEHALL RD	2	14F	
				0.13	ROAD END			

ROUTE NUMBER.....MD 821
INVENTORY DIRECTION....EAST
NAME: MAIN ST

SECONDARY R	RUR-LOCAL	UNDIVIDED	NONE	0.00 MD 454	CROWN STONE RD	2	24I	99
				0.02	SPEED LIMIT 25 MPH			
				0.04	OLD MAIN ST			
				0.09	IN CORP LMTS MARYDEL			
				0.26 MD 311	HENDERSON RD/HALLTOWN RD	2	36I	
				0.35 CO 6	MAIN ST	2	20I	
				0.38 CO 62	RAILROAD AVE			
				0.40 MD 454	HALLTOWN RD			
				0.40 CO 266	FIREHOUSE LA (AHEAD)			

* A,B = UNIMPROVED; C = GRADED & DRAINED; D,E = SOIL, GRAVEL, STONE; F,G = LOW TYPE BITUMINOUS;
H,I = HIGH TYPE BITUMINOUS; J = CONCRETE; K = BRICK; L = BLOCK

