

1999

Calendar Year

HIGHWAY LOCATION REFERENCE

ALL INTERSECTIONS

Data as of December 31, 1999

CARROLL

COUNTY

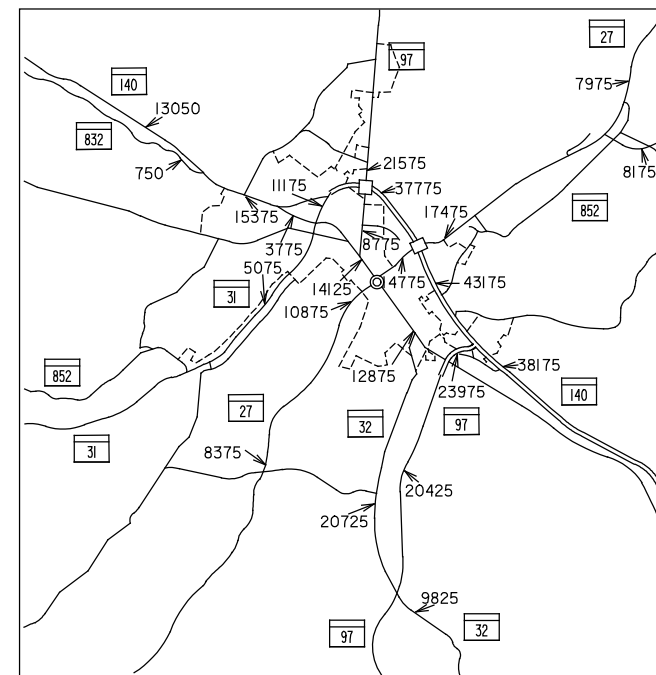
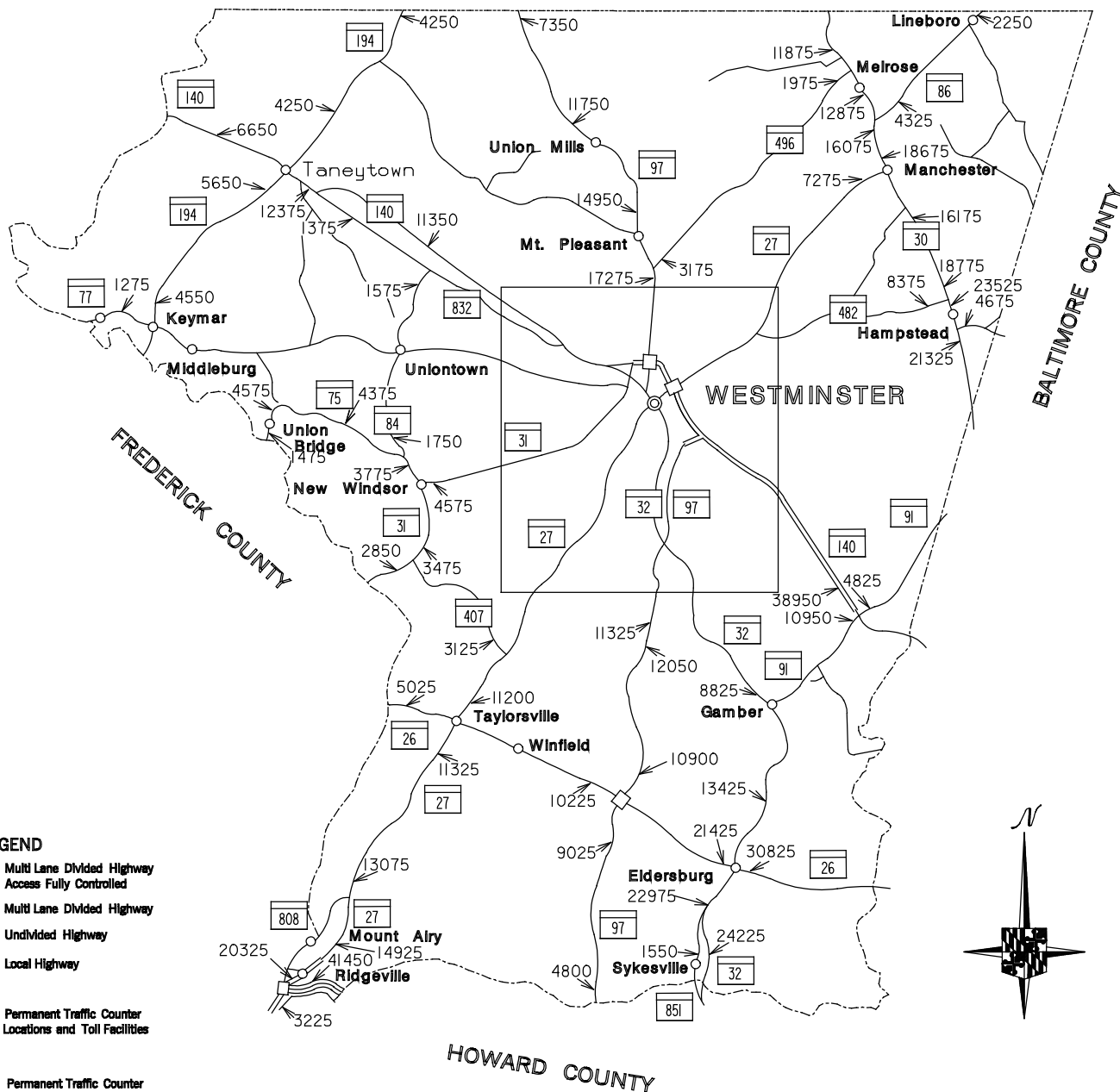
SHA DISTRICT #7

CL











PENNSYLVANIA

WESTMINSTER



LEGEND

-  Multi Lane Divided Highway
Access Fully Controlled
-  Multi Lane Divided Highway
-  Undivided Highway
-  Local Highway
-  Counter Stations
-  Permanent Traffic Counter
Locations and Toll Facilities
-  Traffic Count
-  Permanent Traffic Counter
With No Data Available

CARROLL COUNTY
TRAFFIC VOLUME MAP
1999

ANNUAL AVERAGE DAILY TRAFFIC
PREPARED BY THE

Maryland Department of Transportation
STATE HIGHWAY ADMINISTRATION

0 4 MILES

ROUTE ALERT LIST

CARROLL COUNTY

Note: Entire county re-inventoried in 1999. Check ALL routes for mileage change.

MARYLAND STATE HIGHWAY ADMINISTRATION
HIGHWAY INFORMATION SERVICES DIVISION
STATE MAINTAINED HIGHWAYS ON THE NATIONAL HIGHWAY SYSTEM
AS OF DECEMBER 31, 1999

CARROLL COUNTY

ROUTE	BEGIN MILEPOINT	BEGIN DESCRIPTION	END MILEPOINT	END DESCRIPTION
MD 30	0.00	BALTIMORE CO/L	11.12	PENNSYLVANIA ST/L
IS 70	0.00	FREDERICK CO/L	1.61	HOWARD CO/L
MD 140	0.00	BALTIMORE CO/L	24.93	FREDERICK CO/L

STATE HIGHWAY ADMINISTRATION OF MARYLAND
HIGHWAY INFORMATION SERVICES DIVISION
DATA SUPPORT GROUP

STATE HIGHWAY LOCATION REFERENCE

ROUTE NUMBER.....MD 26
INVENTORY DIRECTION....EAST
NAME: LIBERTY RD

COUNTY-CARROLL
SHA DISTRICT.....7
DATE.....12/31/99

SYSTEM	FUNCTIONAL CLASS	HWY TYPE	ACCESS CONTRL	MILEPOINT	MILEPOINT DESCRIPTION	MARKED LANES	SURFACE WIDTH/TYPE*	AADT
SECONDARY R	RUR-MINOR ARTERIAL	UNDIVIDED	NONE	0.00	FREDERICK CO/L	2	24I	5,025
				0.00	CO 273 BUFFALO RD			
				0.20	CO 274 ROOP RD			
				0.23	SPEED LIMIT 50 MPH			
				0.81	CO 272 HOOPER RD			
				1.10	CO 275 FRANKLINVILLE RD			
				1.56	SPEED LIMIT 45 MPH			
				1.76	MD 27 RIDGE RD			10,225
				1.85	SPEED LIMIT 55 MPH			
				2.55	SPUR TO MD 850E			
				2.84	SPUR TO MD 850E			
				3.13	CO 566 SKIDMORE RD			
				3.29	MD 850E NO NAME			
				3.62	CO 555 SALEM BOTTOM RD			
				3.62	CO 565 WOODBINE RD			
				4.24	SPUR TO MD 850J	3	36I	
				4.56	SPUR TO MD 850J			
				4.61		2	24I	
				4.96	MD 26A NO NAME			
				5.20	CO 554 ARTHUR SHIPLEY RD			
			PART	5.50	CO 617 FRETER RD			
				5.90	CO 553 BUSHEY RD			
				6.39	RP202606 RAMP 6 FR MD26 TO MD97			
				6.48	MD 97 OLD WASHINGTON RD/NEW WASHINGTON RD			21,425
				6.48	STRUC #6054			
				6.56	RP202602 RAMP 2 FR MD26 TO MD97			
				6.57	SPEED LIMIT 50 MPH			
				6.94	CO1138 ENTERPRISE ST			
			NONE	7.19	CO 545 KLEE MILL RD S			
				7.19	SPUR TO MD 850H			
				7.58	SPUR TO MD 850G			
				7.95	CO 663 LINTON RD			
				7.95	CO 664 WHITE ROCK RD			
				8.10	FORMOSA DR			
				8.28	SPUR TO MD 850G			
			PART	8.61	MD 850F EMERALD LA			
		CTL		8.89		3	36I	
				9.06	CO1424 CALVERT WAY			
				9.12	SPEED LIMIT 45 MPH			
				9.14	SPUR TO MD 850F			
	URB-OTHER PRIN ART		NONE	9.24	CO 889 MARTZ RD	4	48I	

* A,B = UNIMPROVED; C = GRADED & DRAINED; D,E = SOIL, GRAVEL, STONE; F,G = LOW TYPE BITUMINOUS;
H,I = HIGH TYPE BITUMINOUS; J = CONCRETE; K = BRICK; L = BLOCK

STATE HIGHWAY ADMINISTRATION OF MARYLAND
HIGHWAY INFORMATION SERVICES DIVISION
DATA SUPPORT GROUP

STATE HIGHWAY LOCATION REFERENCE

ROUTE NUMBER.....MD 26 CONTINUED
INVENTORY DIRECTION....EAST
NAME: LIBERTY RD

COUNTY-CARROLL
SHA DISTRICT.....7
DATE.....12/31/99

SYSTEM	FUNCTIONAL CLASS	HWY TYPE	ACCESS CONTRL	MILEPOINT	MILEPOINT DESCRIPTION	MARKED LANES	SURFACE WIDTH/TYPE*	AADT	
SECONDARY R	URB-OTHER PRIN ART	CTL	NONE	9.48	CO1375	JOHNSVILLE RD	4	48I	21,425
				9.60	CO1164	BERKLEY DR			
				9.81	OP 238	MARGIN AVE			
		DIVIDED		9.97					
				10.00	CO1041	OLD BARTHOLOW RD			
				10.06	MD 32	SYKESVILLE RD			30,825
				10.08		SPUR TO MD 32			
		CTL		10.16					
				10.24		X-OVER			
				10.41	CO1043	GEORGETOWN BLVD			
				10.47	CO1161	LUERS AVE			
				10.55	CO 692	WALNUT AVE			
				10.59	CO 693	LONG MEADOW DR			
				10.82	CO 703	BONNIE BRAE RD			
				10.93	CO 697	W HEMLOCK DR			
				11.11	CO 705	OKLAHOMA RD			17,875
				11.11	CO 741	RIDGE RD			
				11.33		S CARROLL PARK DR			
				11.44	CO 754	MARVIN AVE			
				11.52	CO 753	MONROE AVE			
				11.70	CO 745	CARROLL HIGHLANDS RD			
				11.70	CO 730	LOCUST LA			
		UNDIVIDED		11.80			2	24I	
				11.85	CO1333	OLD LIBERTY RD			
				11.96	CO1333	OLD LIBERTY RD	3	36I	
				12.00		SPEED LIMIT 50 MPH			
				12.02			2	24I	
				12.04		MONARCH DR			
				12.19	CO1474	MARRIOTTSVILLE RD #2			
				12.52		BEG BR			
	RUR-MINOR ARTERIAL			12.61		STRUC #6001 PATAPSCO RESERVOIR			
				12.71		END BR			
				12.92		ENT CEMETERY			
				13.10	CO 723	OLD LIBERTY RD			
				13.16	CO 721	OAKLAND MILL RD			
				13.49		BEG BR			
				13.65		STRUC #6002 LIBERTY RESERVOIR			
				13.65		BALTIMORE CO/L			

* A,B = UNIMPROVED; C = GRADED & DRAINED; D,E = SOIL, GRAVEL, STONE; F,G = LOW TYPE BITUMINOUS;
H,I = HIGH TYPE BITUMINOUS; J = CONCRETE; K = BRICK; L = BLOCK

STATE HIGHWAY ADMINISTRATION OF MARYLAND
HIGHWAY INFORMATION SERVICES DIVISION
DATA SUPPORT GROUP

STATE HIGHWAY LOCATION REFERENCE

ROUTE NUMBER.....MD 26A
INVENTORY DIRECTION....EAST
NAME: NO NAME

COUNTY-CARROLL
SHA DISTRICT.....7
DATE.....12/31/99

SYSTEM	FUNCTIONAL CLASS	HWY TYPE	ACCESS CONTRL	MILEPOINT	MILEPOINT DESCRIPTION	MARKED LANES	SURFACE WIDTH/TYPE*	AADT
SECONDARY R	RUR-LOCAL	UNDIVIDED	NONE	0.00 MD 26	LIBERTY RD	2	12G	
				0.02 MD 850I	NO NAME			

ROUTE NUMBER.....MD 27
INVENTORY DIRECTION....NORTH
NAME: RIDGE RD

SECONDARY R	RUR-MINOR ARTERIAL	DIVIDED	NONE	0.00	FREDERICK CO/L	4	48I	18,325
				0.01 RP 7006	RAMP 6 FR IS70 TO MD27			
				0.01 RP 7004	RAMP 4 FR MD27 TO IS70			
				0.07 RP 7003	RAMP 3 FR RAMP 6 TO MD27			
				0.14 RP 7005	RAMP 5 FR MD27 TO IS70			
			PART	0.27 IS 70	BALTO NATIONAL PIKE			20,325
				0.27	STRUC #6011			
				0.27	EXIT #68			
U				0.29	IN CORP LMTS MT AIRY			
				0.37 RP 7008	RAMP 8 FR MD27 TO IS70			
				0.42 RP 7001	RAMP 1 FR MD27 TO IS70			
				0.46	SPUR FR S MAIN ST			
				0.49 MU 215	S MAIN ST			
				0.49 RP 7007	RAMP 7 FR RAMP 2 TO MD27			
				0.55 RP 7002	RAMP 2 FR IS70 TO MD27			
				0.71 MU 400	NO NAME			
				0.74 MU 306	E RIDGEVILLE BLVD			14,925
				0.76	SPUR FR E.RIDGEVILLE BLVD			
				0.80	SPUR TO RIDGE AVE			
		UNDIVIDED		0.96		3	36I	
				1.05	ENT TO PARK & RIDE			
				1.07	SPEED LIMIT 50 MPH			
				1.47 MU 345	TWIN ARCH RD			
				1.47 MU 270	PARK AVE			
				1.52		2	24I	
R				1.92	OUT CORP LMTS MT AIRY			
				1.95 MU 81	CENTER ST			
				2.32 CO 585	WATERSVILLE RD W			
				2.32 CO1310	WATERSVILLE RD			
U				2.38	IN CORP LMTS MT AIRY			
R				2.65	OUT CORP LMTS MT AIRY			
			NONE	3.15 MD 808A	S MAIN ST			13,075
				3.15 CO 581	LEISHEAR RD			

* A,B = UNIMPROVED; C = GRADED & DRAINED; D,E = SOIL, GRAVEL, STONE; F,G = LOW TYPE BITUMINOUS;
H,I = HIGH TYPE BITUMINOUS; J = CONCRETE; K = BRICK; L = BLOCK

STATE HIGHWAY ADMINISTRATION OF MARYLAND
HIGHWAY INFORMATION SERVICES DIVISION
DATA SUPPORT GROUP

STATE HIGHWAY LOCATION REFERENCE

ROUTE NUMBER.....MD 27 CONTINUED
INVENTORY DIRECTION....NORTH
NAME: RIDGE RD

COUNTY-CARROLL
SHA DISTRICT.....7
DATE.....12/31/99

SYSTEM	FUNCTIONAL CLASS	HWY TYPE	ACCESS CONTRL	MILEPOINT	MILEPOINT DESCRIPTION	MARKED LANES	SURFACE WIDTH/TYPE*	AADT
SECONDARY R	RUR-MINOR ARTERIAL	UNDIVIDED	NONE	3.19		2	23I	13,075
				3.56	CO1421 WIND SONG WAY			
				3.82	CO1373 WINDEMERE WAY			
				4.08	CO1428 FALLING GREEN WAY			
				4.30	CO1053 MT AIRY DR			
				4.51	CO 574 GILLIS FALLS RD			
				4.53	CO 580 HARRISVILLE RD			
				4.99	CO 579 WEST FALLS RD			
				5.87	CO 576 OLD RIDGE RD			
				6.32	CO 839 CANTEE LA			
				6.32	CO 575 CABBAGE SPRING RD			
				6.86	CO 274 ROOP RD			
				7.08	CO 570 GILLIS RD			11,325
				7.47	CO 840 MICHAEL RD			
				7.71	CO1204 GILBERT RD			
				8.22	CO 569 BRADDOCK RD			
				8.23	SPEED LIMIT 40 MPH			
				8.49	CO1248 DOTSON'S RIDGE RD			
				8.54	OP 200 NO NAME			
				8.56	OP 201 NO NAME			
				8.61	OP1156 NO NAME			
				8.67		3	34I	
				8.71	MD 26 LIBERTY RD	3	36I	11,200
				8.77		2	22I	
				9.52	CO 269 SAMS CREEK RD			
				10.24	CO1148 KIMBERLY JAMES CT			
				10.50	CO 557 WESTVIEW RD			
				10.79	MD 407 MARSTON RD			
				10.79	CO 556 BAKER RD			
				10.90	SPEED LIMIT 50 MPH			
				11.54	OP 196 LINZEE DR			
				11.70	OP1165 GRAHAMS GREEN DR			
				11.89	OP 196 LINZEE DR			
				12.47	STRUC #6021 MORGAN RUN			
				13.25	CO 279 DENNINGS RD			
				13.25	CO 822 BEREN LA			
				13.66	CO 285 NICODEMUS RD			
				14.06	CO 301 OLD WESTMINSTER RD			
				14.52	CO 289 STONE CHAPEL RD			
				14.52	CO 290 WARFIELDSBURG RD			
				14.79	CO 294 REGENT ST			
				14.84	CO 295 EXETER RD			

* A,B = UNIMPROVED; C = GRADED & DRAINED; D,E = SOIL, GRAVEL, STONE; F,G = LOW TYPE BITUMINOUS;
H,I = HIGH TYPE BITUMINOUS; J = CONCRETE; K = BRICK; L = BLOCK

STATE HIGHWAY ADMINISTRATION OF MARYLAND
HIGHWAY INFORMATION SERVICES DIVISION
DATA SUPPORT GROUP

STATE HIGHWAY LOCATION REFERENCE

ROUTE NUMBER.....MD 27 CONTINUED
INVENTORY DIRECTION....NORTH
NAME: RIDGE RD

COUNTY-CARROLL
SHA DISTRICT.....7
DATE.....12/31/99

SYSTEM	FUNCTIONAL CLASS	HWY TYPE	ACCESS CONTRL	MILEPOINT	MILEPOINT DESCRIPTION	MARKED LANES	SURFACE WIDTH/TYPE*	AADT
SECONDARY R	RUR-MINOR ARTERIAL	UNDIVIDED	NONE	14.87		2	23I	11,200
				15.07		2	22I	
				15.10	CO 296 ROLLING RIDGE DR			
				15.82	CO 302 KATE WAGNER RD			8,375
				15.82	CO 299 CHAPEL RD			
				16.28	CO 301 OLD WESTMINSTER RD			
				16.77	MD 808B SPRING MILLS RD			
				17.17	R/R #MMID 831 701 H			
				17.17	STRUC #6003			
				17.25	PRVT RD			
				17.49	SPEED LIMIT 40 MPH			
				17.50	STRUC OV LITTLE PIPE CREEK			
	URB-OTHER PRIN ART			17.73	CO 383 BOND ST			10,875
				17.84	SPEED LIMIT 30 MPH			
				17.85	OP1249 MONTPELIER CT			
				17.94	CO 388 GOODWINS QUARRY RD			
				17.96		2	25I	
				18.05		2	31I	
				18.07	OP 105 MIAMI AVE			
				18.08	CO 386 HOLLOW ROCK AVE			
				18.16	OP 108 NO NAME			
				18.18	OP 107 NO NAME			
				18.22	IN CORP LMTS WESTMINSTER			
				18.22				
				18.23	SPEED LIMIT 25 MPH			
				18.24	MU 200 GEORGE ST E&W	2	30I	
				18.30	MU 92 CHASE ST #2			
				18.35		2	24I	
				18.38	MU 210 GREEN ST E&W			
				18.43	MU8245 UNION ALLEY	2	38I	
				18.47	MD 32 W MAIN ST/E MAIN ST	2	20I	14,775
				18.47				
		CTL		18.52	MU 621 WINTERS ST	2	30I	
				18.52	MU 622 WINTERS ST			
				18.55	MU 184 DISTILLERY DR			
				18.61	MU 110 EMERALD HILL LA			
				18.67	SPEED LIMIT 30 MPH			
				18.69	OUT CORP LMTS WESTMINSTER			
				18.69				
		UNDIVIDED		18.73	MU 516 TUC RD	2	24I	
				18.86	SPEED LIMIT 40 MPH			
				18.92		2	25I	

* A,B = UNIMPROVED; C = GRADED & DRAINED; D,E = SOIL, GRAVEL, STONE; F,G = LOW TYPE BITUMINOUS;
H,I = HIGH TYPE BITUMINOUS; J = CONCRETE; K = BRICK; L = BLOCK

STATE HIGHWAY ADMINISTRATION OF MARYLAND
HIGHWAY INFORMATION SERVICES DIVISION
DATA SUPPORT GROUP

STATE HIGHWAY LOCATION REFERENCE

ROUTE NUMBER.....MD 27 CONTINUED
INVENTORY DIRECTION....NORTH
NAME: MANCHESTER RD

COUNTY-CARROLL
SHA DISTRICT.....7
DATE.....12/31/99

SYSTEM	FUNCTIONAL CLASS	HWY TYPE	ACCESS CONTRL	MILEPOINT	MILEPOINT DESCRIPTION	MARKED LANES	SURFACE WIDTH/TYPE*	AADT
SECONDARY R	URB-OTHER PRIN ART	UNDIVIDED	NONE	18.98	RP214006 RAMP 6 FR MD27 TO MD140	2	25I	14,775
				19.01	RP214007 RAMP 7 FR MD27 TO RAMP 6			
				19.02	RP214008 RAMP 8 FR RAMP 5 TO MD27			
				19.03	RP214005 RAMP 5 FR MD140 TO MD27			
				19.07	MD 140 BALTIMORE BLVD	2	24I	17,475
				19.07	STRUC #6032			
				19.17	RP214003 RAMP 3 FR MD27 TO MD140			
				19.19	RP214002 RAMP 2 FR MD27 TO RAMP 3			
				19.20	RP214001 RAMP 1 FR RAMP 4 TO MD27			
				19.21	RP214004 RAMP 4 FR MD140 TO MD27			
				19.22		3	48I	
				19.39		2	24I	
				19.48	CO1261 GOLDENROD TERR			
				19.58	CO 394 HAHN RD			
		DIVIDED		19.69				
	RUR-MINOR ARTERIAL		PART	19.72	R/R #MMID 831 693 T			
				19.72	STRUC #6048			
				19.80	STRUC #6052 WEST BRANCH			
				19.84	MD 852G OLD MANCHESTER RD			
				19.84	CO1173 BENNETT CERF DR			
		UNDIVIDED		20.00				
				20.08	SPEED LIMIT 55 MPH			
				20.33	CO 397 LUCABAUGH MILL RD			
				20.36	STRUC #6053 CRANBERRY BRANCH			
				20.53	CO 410 GAHLE RD			
				21.12	MD 852J MARTIN DR			
				21.62	SPUR TO MD 482			
				21.67	CO 941 GUADELUPE DR			7,975
				21.67	MD 482 HAMPSTEAD MEXICO RD			
				22.10	MD 852G OLD MANCHESTER RD			
				22.31	MD 27A RANDOM RIDGE RD			
				22.56	CO1133 OLD MANCHESTER RD			
				22.86	CO1133 OLD MANCHESTER RD			
				23.13	ST ALBANS DR			
				23.27	MD 852A NO NAME			
				23.34	MD 27B NO NAME			
				23.70	CO 142 SULLIVAN RD			
				23.70	CO 138 SNYDERSBURG RD			
			NONE	24.97	CO 133 ALBERT RILL RD			7,275
				26.06	OP 28 GROVES MILL RD			
				26.26	MD 852C MANCHESTER RD			
				26.36	MD 27C NO NAME			

* A,B = UNIMPROVED; C = GRADED & DRAINED; D,E = SOIL, GRAVEL, STONE; F,G = LOW TYPE BITUMINOUS;
H,I = HIGH TYPE BITUMINOUS; J = CONCRETE; K = BRICK; L = BLOCK

STATE HIGHWAY ADMINISTRATION OF MARYLAND
HIGHWAY INFORMATION SERVICES DIVISION
DATA SUPPORT GROUP

STATE HIGHWAY LOCATION REFERENCE

ROUTE NUMBER.....MD 27 CONTINUED
INVENTORY DIRECTION...NORTH
NAME: MANCHESTER RD

COUNTY-CARROLL
SHA DISTRICT.....7
DATE.....12/31/99

SYSTEM	FUNCTIONAL CLASS	HWY TYPE	ACCESS CONTRL	MILEPOINT	MILEPOINT DESCRIPTION	MARKED LANES	SURFACE WIDTH/TYPE*	AADT
SECONDARY R	RUR-MINOR ARTERIAL	UNDIVIDED	NONE	26.61 MD 27D	NO NAME	2	24I	7,275
				26.74 MD 27E	NO NAME			
				26.82 MU 205	WESTMINSTER ST			
				26.82 OP1226	WESTMINSTER ST			
U				26.92	IN CORP LMTS MANCHESTER			
				26.94 MU 183	PUMPING STATION #27 RD			
				27.04	SPEED LIMIT 30 MPH			
R				27.14	OUT CORP LMTS MANCHESTER			
U				27.19	IN CORP LMTS MANCHESTER			
				27.27 MD 30	MAIN ST			

ROUTE NUMBER.....MD 27A
INVENTORY DIRECTION...EAST
NAME: RANDOM RIDGE RD

SECONDARY R	RUR-LOCAL	UNDIVIDED	NONE	0.00 MD 852F	NO NAME	2	14G	
				0.03 MD 27	MANCHESTER RD	2	20I	
				0.08 CO 411	RANDOM RIDGE RD			
				0.08	RANDOM RIDGE RD (PROPOSED)			
				0.09		2	10E	
				0.15	ROAD END			

ROUTE NUMBER.....MD 27B
INVENTORY DIRECTION...EAST
NAME: NO NAME

SECONDARY R	RUR-LOCAL	UNDIVIDED	NONE	0.00 MD 852B	NO NAME	2	21I	
				0.01 MD 27	MANCHESTER RD			

ROUTE NUMBER.....MD 27C
INVENTORY DIRECTION...EAST
NAME: NO NAME

SECONDARY R	RUR-LOCAL	UNDIVIDED	NONE	0.00 MD 27	MANCHESTER RD	2	18I	
				0.01 MD 852C	MANCHESTER RD			

* A,B = UNIMPROVED; C = GRADED & DRAINED; D,E = SOIL, GRAVEL, STONE; F,G = LOW TYPE BITUMINOUS;
H,I = HIGH TYPE BITUMINOUS; J = CONCRETE; K = BRICK; L = BLOCK

STATE HIGHWAY ADMINISTRATION OF MARYLAND
HIGHWAY INFORMATION SERVICES DIVISION
DATA SUPPORT GROUP

STATE HIGHWAY LOCATION REFERENCE

ROUTE NUMBER.....MD 27D
INVENTORY DIRECTION....EAST
NAME: NO NAME

COUNTY-CARROLL
SHA DISTRICT.....7
DATE.....12/31/99

SYSTEM	FUNCTIONAL CLASS	HWY TYPE	ACCESS CONTRL	MILEPOINT	MILEPOINT DESCRIPTION	MARKED LANES	SURFACE WIDTH/TYPE*	AADT
SECONDARY R	RUR-LOCAL	UNDIVIDED	NONE	0.00 MD 27	MANCHESTER RD	2	20G	
				0.02 MD 852C	MANCHESTER RD			

ROUTE NUMBER.....MD 27E
INVENTORY DIRECTION....EAST
NAME: NO NAME

SECONDARY R	RUR-LOCAL	UNDIVIDED	NONE	0.00 MD 27	MANCHESTER RD	2	20H	
				0.02 MD 852C	MANCHESTER RD			

ROUTE NUMBER.....MD 30
INVENTORY DIRECTION....NORTH
NAME: HANOVER PIKE

PRIMARY R	RUR-OTHER PRIN ART	UNDIVIDED	NONE	0.00	BALTIMORE CO/L	2	24I	17,225
				0.04	SPEED LIMIT 50 MPH			
				0.26 CO 869	WOLF HILL DR			
				0.68 CO 431	TRENTON MILL RD			21,325
				0.80 OP 153	DOSS GARLAND DR			
				1.15 OP 152	HAMPSHIRE RD			
				1.22	SPEED LIMIT 30 MPH			
				1.28	R/R #CSX 832 018 H			
	U			1.30	IN CORP LMTS HAMPSTEAD			
NAME: S MAIN ST				1.30				
	R			1.43 MU 76	NORTH WOODS TRAIL			
				1.47	OUT CORP LMTS HAMPSTEAD			
	U			1.52	IN CORP LMTS HAMPSTEAD			
				1.74 CO 434	RALPH AVE			
				1.91 MU 55	HOUCKSVILLE RD			
				1.91 MD 88	LOWER BECKLEYSVILLE RD			
				1.97 MU 100	W SHUE AVE			
				2.01 MU 70	MOTT AVE WEST			
				2.02 MU 60	MOTT AVE EAST			
				2.08 MU 90	SHILOH AVE E&W			
				2.21 MU 30	GILL AVE E&W			
				2.27 MD 833	OLD BLACKROCK RD			23,525
NAME: N MAIN ST				2.27				
				2.30 MU 110	N WEST ST			

* A,B = UNIMPROVED; C = GRADED & DRAINED; D,E = SOIL, GRAVEL, STONE; F,G = LOW TYPE BITUMINOUS;
H,I = HIGH TYPE BITUMINOUS; J = CONCRETE; K = BRICK; L = BLOCK

STATE HIGHWAY ADMINISTRATION OF MARYLAND
HIGHWAY INFORMATION SERVICES DIVISION
DATA SUPPORT GROUP

STATE HIGHWAY LOCATION REFERENCE

ROUTE NUMBER.....MD 30 CONTINUED
INVENTORY DIRECTION....NORTH
NAME: N MAIN ST

COUNTY-CARROLL
SHA DISTRICT.....7
DATE.....12/31/99

SYSTEM	FUNCTIONAL CLASS	HWY TYPE	ACCESS CONTRL	MILEPOINT	MILEPOINT DESCRIPTION	MARKED LANES	SURFACE WIDTH/TYPE*	AADT
PRIMARY	U	RUR-OTHER PRIN ART	UNDIVIDED	NONE	2.33 OP 149	OP B	2 24I	23,525
					2.34 MU 40	HILLCREST AVE		
					2.37 MU 50	HOUCK AVE		
					2.43 MU 80	RINAMAN AVE		
					2.47 MU8030	MATTHEWS ALLEY		
					2.52 MU8050	TAWNEY ALLEY		
					2.53 MU 10	UPPER BECKLEYSVILLE RD		
					2.59 MU8040	SULLIVAN ALLEY		
					2.69 MD 482	HAMPSTEAD MEXICO RD		18,775
					2.69 MU 20	FAIRMOUNT RD		
					2.97	R/R #CSX 832 025 T		
					3.27	SPEED LIMIT 40 MPH		
					3.30 OP 53	NO NAME		
					3.46 OP 52	NO NAME		
					3.54	FARM WOODS LA (PROPOSED)		
					3.61	OUT CORP LMTS HAMPSTEAD		
					3.61			
					3.86 CO 158	GREENMOUNT CHURCH RD		16,175
					3.87 CO1270	ZAKIRA CT		
					3.99 CO 157	GREENMOUNT STATION RD		
					4.08 CO 779	STERLING CT		
					4.13	SPEED LIMIT 40 MPH		
			DIVIDED		4.32			
					4.45 CO 156	BRODBECK RD		
					4.53 MU 27	EAGLE RIDGE CT		
			UNDIVIDED		4.59			
					4.69 OP 50	N CARROLL LA		
					4.90 CO 145	BASLER RD		
					5.18 CO 150	CAPE HORN RD N		
					5.24	SPEED LIMIT 45 MPH		
					5.61 MU 45	CHARMIL DR		
					5.68 OP 47	NO NAME		
					5.69 CO 178	MAPLE GROVE RD		
					5.94	SPEED LIMIT 30 MPH		
					6.01	IN CORP LMTS MANCHESTER		
					6.01			
					6.13 MU 160	NEW ST		
					6.13 MU 40	BEAVER ST		
					6.25 MU8025	DEEP ALLEY		
					6.25 MU 90	HIGH ST		
					6.37 MU 60	CHURCH ST		
					6.39 MU8030	GRAFFIE LA		

R
NAME: HANOVER PIKE

U
NAME: S MAIN ST

* A,B = UNIMPROVED; C = GRADED & DRAINED; D,E = SOIL, GRAVEL, STONE; F,G = LOW TYPE BITUMINOUS;
H,I = HIGH TYPE BITUMINOUS; J = CONCRETE; K = BRICK; L = BLOCK

STATE HIGHWAY ADMINISTRATION OF MARYLAND
HIGHWAY INFORMATION SERVICES DIVISION
DATA SUPPORT GROUP

STATE HIGHWAY LOCATION REFERENCE

ROUTE NUMBER.....MD 30 CONTINUED
INVENTORY DIRECTION....NORTH
NAME: S MAIN ST

COUNTY-CARROLL
SHA DISTRICT.....7
DATE.....12/31/99

SYSTEM	FUNCTIONAL CLASS	HWY TYPE	ACCESS CONTRL	MILEPOINT	MILEPOINT DESCRIPTION	MARKED LANES	SURFACE WIDTH/TYPE*	AADT
PRIMARY	U	RUR-OTHER PRIN ART	UNDIVIDED	NONE	6.45 MU 205			
					WESTMINSTER ST	2	24I	16,175
					6.45 MU 230			
					YORK ST			
					6.51 MU8020			
					CARR ALLEY			
					6.61 MU8040			
					WOOD ALLEY			
					6.66 MU 120			
					MAIDEN LA			
					6.68 MD 27			18,675
					MANCHESTER RD			
					6.79 MU 30			
					BACHMAN RD			
					6.84 MU 195			
					WALNUT ST			
					6.87 MU8010			
					OGG ALLEY			
					6.87			
					SPEED LIMIT 40 MPH			
					6.89			
					OUT CORP LMTS MANCHESTER			
					6.89			
					6.93 MU 89			
					HOLLAND DR			
					7.05 OP 34			
					FERRIER RD			
					7.06 MU 125			
					MICHELLE RD			
					7.14			
					SPEED LIMIT 50 MPH			
					7.50 CO 148			16,075
					FRIDINGER MILL RD			
					7.86 MD 86			12,875
					LINEBORO RD			
					8.06 OP 33			
					MANCHESTER BAPTIST CHURCH RD			
					8.21 CO 128			
					EBBVALE RD			
					8.26			
					SPEED LIMIT 40 MPH			
					8.49 CO 127			
					TRACEYS MILL RD			
					9.30			
					SPUR FR MD 496			
					9.31 MD 496			11,875
					BACHMANS VALLEY RD			
					9.31 CO 122			
					WENTZ RD			
					9.32			
					SPUR TO MD 496			
					9.43			
					SPEED LIMIT 50 MPH			
					9.94 CO1283			
					DEEP RUN RD E			
					10.25 CO 120			
					MT VENTUS RD #1			
					10.38 CO 119			
					HARVEY YINGLING RD			
					10.83 CO 121			
					MT VENTUS RD #2			
					11.12			
					PENNSYLVANIA ST/L			

ROUTE NUMBER.....MD 31
INVENTORY DIRECTION....EAST
NAME: NEW WINDSOR RD

SECONDARY	R	RUR-MINOR ARTERIAL	UNDIVIDED	NONE	0.00			
					FREDERICK CO/L	2	20I	2,850
					0.00			
					STRUC #6008 SAMS CREEK			
					0.03			
					SPEED LIMIT 50 MPH			

* A,B = UNIMPROVED; C = GRADED & DRAINED; D,E = SOIL, GRAVEL, STONE; F,G = LOW TYPE BITUMINOUS;
H,I = HIGH TYPE BITUMINOUS; J = CONCRETE; K = BRICK; L = BLOCK

STATE HIGHWAY ADMINISTRATION OF MARYLAND
HIGHWAY INFORMATION SERVICES DIVISION
DATA SUPPORT GROUP

STATE HIGHWAY LOCATION REFERENCE

ROUTE NUMBER.....MD 31 CONTINUED
INVENTORY DIRECTION....EAST
NAME: NEW WINDSOR RD

COUNTY-CARROLL
SHA DISTRICT.....7
DATE.....12/31/99

SYSTEM	FUNCTIONAL CLASS	HWY TYPE	ACCESS CONTRL	MILEPOINT	MILEPOINT DESCRIPTION	MARKED LANES	SURFACE WIDTH/TYPE*	AADT
SECONDARY R	RUR-MINOR ARTERIAL	UNDIVIDED	NONE	0.08 CO 236	SAMS CREEK RD	2	20I	2,850
				0.19 CO 242	OLD NEW WINDSOR RD			
				0.48 OP1200	NO NAME			
				1.22 MD 407	MARSTON RD			3,475
				2.29 CO 265	WAKEFIELD VALLEY RD			
				2.33	SPEED LIMIT 40 MPH			
				2.88	STRUC #6007 LITTLE PIPE CREEK			
			PART	2.93	IN CORP LMTS NEW WINDSOR			
				2.93				
				2.94 MU 35	COE DR			
				2.94	SPEED LIMIT 30 MPH			
				2.96	R/R #MMID 831 717 E			
				2.97 MU 130	LAMBERT AVE	2	24I	
				3.03		2	21I	
				3.06 MU 160	MAPLE AVE	2	22I	
				3.09 MU 50	MILL DR			
				3.13 MU 30	CHURCH ST			
				3.17 MU 210	SPOERLEIN DR	2	24I	
				3.22 MU 150	MAIN ST	2	22I	
				3.22				
				3.22 MU 80	HIGH ST			
				3.31 MD 75	UNION BRIDGE RD			4,575
				3.31 MU 230	UNION BRIDGE RD			
				3.32	SPUR TO MD 75			
				3.39 MU 120	BROWNIE DR			
				3.42 MU 70	MANNING DR			
				3.46 MU 170	ROOP DR			
				3.48 MU 20	BLUE RIDGE AVE			
				3.50 MU 210	SPOERLEIN DR			
				3.52 MU 220	SPRINGDALE RD	2	28I	
				3.52				
				3.62 MU 30	CHURCH ST			
				3.73	SPEED LIMIT 40 MPH			
				3.81		2	24I	
				4.08 MD 852	OLD NEW WINDSOR PIKE			
				4.08 OP 79	SLINGLUFF LA			
				4.08	OUT CORP LMTS NEW WINDSOR			
				4.11	SPEED LIMIT 55 MPH			
				4.58 MU 225	TIBBETTS LA			
				5.20 CO 265	WAKEFIELD VALLEY RD			
				5.75	STRUC #6057 TURKEYFOOT RUN			
				6.12 CO 287	MEDFORD RD			5,075

* A,B = UNIMPROVED; C = GRADED & DRAINED; D,E = SOIL, GRAVEL, STONE; F,G = LOW TYPE BITUMINOUS;
H,I = HIGH TYPE BITUMINOUS; J = CONCRETE; K = BRICK; L = BLOCK

STATE HIGHWAY ADMINISTRATION OF MARYLAND
HIGHWAY INFORMATION SERVICES DIVISION
DATA SUPPORT GROUP

STATE HIGHWAY LOCATION REFERENCE

ROUTE NUMBER.....MD 31 CONTINUED
INVENTORY DIRECTION....EAST
NAME: NEW WINDSOR RD

COUNTY-CARROLL
SHA DISTRICT.....7
DATE.....12/31/99

SYSTEM	FUNCTIONAL CLASS	HWY TYPE	ACCESS CONTRL	MILEPOINT	MILEPOINT DESCRIPTION	MARKED LANES	SURFACE WIDTH/TYPE*	AADT
SECONDARY R	RUR-MINOR ARTERIAL	UNDIVIDED	PART	6.91	CO1284 BYRON RD	2	24I	5,075
				7.30	STRUC #6046 LITTLE PIPE CREEK			
				7.32	MD 852 OLD NEW WINDSOR PIKE			
	URB-OTHER PRIN ART			7.66	MD 852K STONE CHAPEL RD			
				8.09	MU 305 LONG VALLEY RD			
				8.43	OP1067 TAHOMA FARM RD			
				8.43	MU 509 TAHOMA FARM RD			
U				9.02	IN CORP LMTS WESTMINSTER			
				9.18	MU 615 WINDSOR DR			
				9.25	SPEED LIMIT 45 MPH			
				9.60	MU 540 UNIONTOWN RD			
				9.73	SPUR TO MD 32			
				9.75	MD 32 W MAIN ST			11,175
				9.75	MU 331 WMC DR			
		DIVIDED		10.08	SPUR FR MD 140			
				10.16	MD 140 TANEYTOWN PIKE			

ROUTE NUMBER.....MD 32
INVENTORY DIRECTION....NORTH
NAME: SYKESVILLE RD

SECONDARY U	RUR-MINOR ARTERIAL	UNDIVIDED	PART	0.00	HOWARD CO/L	2	24I	24,225
				0.00	STRUC #13046 PATAPSCO RIVER			
				0.02	R/R #CSX 140 413 E			
				0.03	END BR			
				0.25	MU 90 COLLEGE RD			
	URB-OTHER PRIN ART			0.47	MU 245 RAINCLIFFE RD			
				0.47	MU 247 SANDOSKY RD			
R				0.80	OUT CORP LMTS SYKESVILLE			
				1.03	SR 8 COOPER DR			
				1.03	MU 113 COOPER DR			
				1.33	MD 851 SPRINGFIELD AVE			22,975
			NONE	1.46	MD 32A NO NAME			
				1.56	STRUC #6009 PINEY RUN			
				1.60	SPEED LIMIT 50 MPH			
				1.90	MD POLICE TRAINING ACCESS RD			
				2.06	SPUR FR JOHNNSVILLE RD			
				2.07	CO1375 JOHNNSVILLE RD			
				2.08	SPUR TO JOHNNSVILLE RD			
				2.19	CO 681 FREEDOM AVE			

* A,B = UNIMPROVED; C = GRADED & DRAINED; D,E = SOIL, GRAVEL, STONE; F,G = LOW TYPE BITUMINOUS;
H,I = HIGH TYPE BITUMINOUS; J = CONCRETE; K = BRICK; L = BLOCK

STATE HIGHWAY ADMINISTRATION OF MARYLAND
HIGHWAY INFORMATION SERVICES DIVISION
DATA SUPPORT GROUP

STATE HIGHWAY LOCATION REFERENCE

ROUTE NUMBER.....MD 32 CONTINUED
INVENTORY DIRECTION....NORTH
NAME: SYKESVILLE RD

COUNTY-CARROLL
SHA DISTRICT.....7
DATE.....12/31/99

SYSTEM	FUNCTIONAL CLASS	HWY TYPE	ACCESS CONTRL	MILEPOINT	MILEPOINT DESCRIPTION	MARKED LANES	SURFACE WIDTH/TYP*	AADT
SECONDARY R	URB-OTHER PRIN ART	UNDIVIDED	NONE	2.33 SR 6	BUTTERCUP RD	2	24I	22,975
				2.59 MD 851A	NO NAME			
				2.63 OP 234	WAITE AVE			
				2.69 CO 689	GRANDVIEW AVE			
				2.80 CO 691	CIRCLE DR			
				3.04	SPEED LIMIT 40 MPH			
				3.06	SPUR TO MACBETH WAY			
				3.08 CO1360	MACBETH WAY			
				3.08 CO1404	PINEY RIDGE PKWY			
				3.09	SPUR TO PINEYRIDGE PKWY			
				3.19		4	48I	
				3.25 OP 231	LEE LA			
		DIVIDED		3.32				
				3.37 MD 26	LIBERTY RD			13,425
				3.39	SPUR FR MD 26			
		UNDIVIDED		3.42				
				3.54 CO1423	BEVARD RD	3	36I	
				3.68 CO 662	BARTHOLOW RD			
				3.68 CO1042	LONDONTOWN BLVD			
				3.84		2	36I	
		DIVIDED		3.91		2	33I	
				4.07 CO1282	PROGRESS WAY	2	22I	
		UNDIVIDED		4.19				
				4.23 CO1375	JOHNSVILLE RD			
				4.23 CO 704	BENNETT RD			
		DIVIDED		4.26		2	25I	
				4.43 CO 648	PLACID DR			
				4.64 CO 641	IRVING RUBY RD			
				4.67	SPEED LIMIT 50 MPH			
		UNDIVIDED		4.70		2	22I	
	RUR-MINOR ARTERIAL			4.94 CO 640	PINE KNOB RD			
				5.78	BEG BR			
				5.84	STRUC #6049 PATAPSCO RIVER			
				5.89	END BR			
				6.29	SPEED LIMIT 40 MPH			
				6.44 OP1151	MINERS RIDGE DR			
				6.59 CO 930	ARLINGTON DR			
				7.12 CO 638	BOLLINGER MILL RD			
				7.36 CO 636	LEMANS CT			
				7.51 CO1047	LAKELAND DR			
				7.62 OP1131	ALMOND DR			
				7.85 OP1154	STRAWBERRY DR			

* A,B = UNIMPROVED; C = GRADED & DRAINED; D,E = SOIL, GRAVEL, STONE; F,G = LOW TYPE BITUMINOUS;
H,I = HIGH TYPE BITUMINOUS; J = CONCRETE; K = BRICK; L = BLOCK

STATE HIGHWAY ADMINISTRATION OF MARYLAND
HIGHWAY INFORMATION SERVICES DIVISION
DATA SUPPORT GROUP

STATE HIGHWAY LOCATION REFERENCE

ROUTE NUMBER.....MD 32 CONTINUED
INVENTORY DIRECTION....NORTH
NAME: SYKESVILLE RD

COUNTY-CARROLL
SHA DISTRICT.....7
DATE.....12/31/99

SYSTEM	FUNCTIONAL CLASS	HWY TYPE	ACCESS CONTRL	MILEPOINT	MILEPOINT DESCRIPTION	MARKED LANES	SURFACE WIDTH/TYPE*	AADT
SECONDARY R	RUR-MINOR ARTERIAL	UNDIVIDED	NONE	7.90	SPEED LIMIT 35 MPH	2	22I	13,425
				8.30	CO1287 GEORGIA AVE			
				8.33		2	20I	
	RUR-MAJOR COLLECTOR			8.37	MD 91 GAMBER RD			8,825
				8.37	OP 528 SANDRA LA			
				8.55	CO 635 POOLE RD			
				8.71	CO 539 NINER RD	2	22I	
				9.04	SPEED LIMIT 40 MPH			
				9.30	CO1386 KNOX CT			
				9.43	CO 544 LONDON BRIDGE RD			
				9.57	OP 181 NO NAME			
				9.57	CO 545 KLEE MILL RD			
				9.67	CO1127 GREEN POND CT			
				9.71	SPEED LIMIT 40 MPH			
				9.91		2	23I	
				9.96	CO 837 NOTTINGHAM RD			
				10.60	CO 547 BIRD VIEW RD			
				10.60	CO 981 WILDA DR			
				10.80	CO1271 FOUR SEASONS RD			
				11.07	CO 285 NICODEMUS RD			
				11.07	CO1321 CHANGING SEASONS RD			
				11.60	DITTMAN RD			
				12.01	CO 919 BRANDY LA			
				12.01	CO 825 CINDY LA			
				12.24	OP 185 HOLLIDAY LA			
				12.28	OP 186 BLIZZARD FARM LA			
				12.37	CO 783 BRENDA WAY			
				12.53	OP 187 BLIZZARD LA			
				12.83	SPUR TO DEER PARK RD			
				12.84	CO 538 DEER PARK RD			9,825
				12.91	OP 189 HILLSIDE CT			
				13.45	OP 190 GROVE LA			
				13.74	MD 904 NELSON RD			
	URB-MINOR ARTERIAL			13.85	MD 97 NEW WASHINGTON RD			20,725
				13.89		2	29I	
				13.95	CO 524 SHORT LANE RD			
				14.09		2	35I	
				14.24	MD 854B OLD WASHINGTON RD			
				14.31	SPUR TO MD 854B			
				14.61	CO 304 DOROTHY AVE			
				14.71		2	29I	
				14.98	CO 302 KATE WAGNER RD			

* A,B = UNIMPROVED; C = GRADED & DRAINED; D,E = SOIL, GRAVEL, STONE; F,G = LOW TYPE BITUMINOUS;
H,I = HIGH TYPE BITUMINOUS; J = CONCRETE; K = BRICK; L = BLOCK

STATE HIGHWAY ADMINISTRATION OF MARYLAND
HIGHWAY INFORMATION SERVICES DIVISION
DATA SUPPORT GROUP

STATE HIGHWAY LOCATION REFERENCE

ROUTE NUMBER.....MD 32 CONTINUED
INVENTORY DIRECTION....NORTH
NAME: SYKESVILLE RD

COUNTY-CARROLL
SHA DISTRICT.....7
DATE.....12/31/99

SYSTEM	FUNCTIONAL CLASS	HWY TYPE	ACCESS CONTRL	MILEPOINT	MILEPOINT DESCRIPTION	MARKED LANES	SURFACE WIDTH/TYPE*	AADT
SECONDARY R	URB-MINOR ARTERIAL	UNDIVIDED	NONE	14.99	SPUR TO KATE WAGNER RD	2	29I	20,725
				15.24		3	36I	
				15.34	CO1082 WASHINGTON LA			
				15.36		3	40I	
				15.42	SPEED LIMIT 35 MPH			
				15.44	CO 973 MARYDELL DR			
				15.53	CO 327 HOOK RD			
				15.55		2	30I	
				15.60	CO 314 MYERSVIEW DR			
				15.79	OP 121 DAVIS RD			
				15.99	CO 310 SMITH AVE			
				16.02	CO 328 LYNN AVE			
				16.07	CO 312 ALTO AVE			
				16.23	CO 359 CENTER ST			
				16.23	CO 329 DAVID AVE			
				16.24	SPEED LIMIT 30 MPH			
				16.38	CO 305 GIST RD			
				16.41	CO 340 MARGARET AVE	2	22I	
				16.41	SPUR TO GIST RD			
				16.50	CO 341 STONER AVE			
				16.61	MU 15 BENNETT AVE			
MUNICIPAL U				16.73	IN CORP LMTS WESTMINSTER			
NAME: WASHINGTON RD				16.73				
				16.73	END STATE MAINTENANCE			
				16.73	BEGIN MUNICIPAL MAINTENANCE			
				16.77	OP 116 QUINTAL DR			
				16.90	OP 115 CARROLL VIEW AVE			
				16.92	OP 114 CARROLL VIEW AVE			
				16.92	SPEED LIMIT 25 MPH			
				16.97	MU 210 E GREEN ST			
				17.02	MU8070 SOUTH ST			
				17.06	MU 330 E MAIN ST	2	24I	12,875
NAME: E MAIN ST				17.06				
				17.08	MU 340 MANCHESTER AVE			
				17.14	MU 20 BISHOP ST			
				17.21	MU 100 CHURCH ST N&S			
				17.28	MU 450 RALPH ST			
				17.34	MU 502 SYCAMORE ST			
				17.37	MU 180 N COURT ST			
				17.38	MU 181 S COURT ST			
				17.44	MU 70 CENTER ST			
				17.53	MU 290 LINCOLN RD			

* A,B = UNIMPROVED; C = GRADED & DRAINED; D,E = SOIL, GRAVEL, STONE; F,G = LOW TYPE BITUMINOUS;
H,I = HIGH TYPE BITUMINOUS; J = CONCRETE; K = BRICK; L = BLOCK

STATE HIGHWAY ADMINISTRATION OF MARYLAND
HIGHWAY INFORMATION SERVICES DIVISION
DATA SUPPORT GROUP

STATE HIGHWAY LOCATION REFERENCE

ROUTE NUMBER.....MD 32 CONTINUED
INVENTORY DIRECTION....NORTH
NAME: E MAIN ST

COUNTY-CARROLL
SHA DISTRICT.....7
DATE.....12/31/99

SYSTEM	FUNCTIONAL CLASS	HWY TYPE	ACCESS CONTRL	MILEPOINT	MILEPOINT DESCRIPTION	MARKED LANES	SURFACE WIDTH/TYPE*	AADT
MUNICIPAL U	URB-MINOR ARTERIAL	UNDIVIDED	NONE	17.53 MU 291	LINCOLN RD	2	24I	12,875
				17.60 MU 570	WESTMINSTER AVE			
				17.60 MU 571	WESTMINSTER AVE			
				17.68 MU 310	LONGWELL AVE	2	39I	
				17.69 MU 312	LONGWELL AVE EXT			
				17.80 MU8060	ALLEY D			
				17.83 MD 27	RAILROAD AVE/LIBERTY ST			14,125
				17.83				
				17.83	R/R #MMID 831 697 V			
				17.87 MU7020	ALLEY #2			
				17.93	SPUR TO JOHN ST			
				17.94 MU 30	BOND ST	2	42I	
				17.94 MU 250	JOHN ST			
				18.01 MU 60	CARROLL ST			
				18.01 MU 126	COL ROSSER LA			
SECONDARY				18.08 MU 434	PENNSYLVANIA AVE			
				18.08 MU 10	ANCHOR ST			
				18.08	END MUNICIPAL MAINTENANCE			
				18.08	BEGIN STATE MAINTENANCE			
				18.14 MU 280	KINGS LA			
				18.20 MU 350	MARYLAND AVE	2	43I	
				18.26 MU8090	ALLEY G			
	URB-LOCAL			18.33 MU 540	UNIONTOWN RD			
				18.33 MU 530	UNION ST			
				18.37 MD 852K	NEW WINDSOR RD	2	35I	
				18.40	SPEED LIMIT 30 MPH			
				18.43 OP 94	HERSH ST	2	34I	
				18.53	ENT TO COLLEGE	2	22I	
				18.67 MU 345	MARBETH HILL			
				18.80	SPUR FR MD 31			
				18.81 MD 31	NEW WINDSOR RD			
				18.81 MU 624	WMC DR (AHEAD)			

ROUTE NUMBER.....MD 32A
INVENTORY DIRECTION....WEST
NAME: NO NAME

SECONDARY R	URB-LOCAL	UNDIVIDED	NONE	0.00 MD 32	SYKESVILLE RD	1	13I	
				0.16 MD 851	SPRINGFIELD AVE			

* A,B = UNIMPROVED; C = GRADED & DRAINED; D,E = SOIL, GRAVEL, STONE; F,G = LOW TYPE BITUMINOUS;
H,I = HIGH TYPE BITUMINOUS; J = CONCRETE; K = BRICK; L = BLOCK

STATE HIGHWAY ADMINISTRATION OF MARYLAND
HIGHWAY INFORMATION SERVICES DIVISION
DATA SUPPORT GROUP

STATE HIGHWAY LOCATION REFERENCE

ROUTE NUMBER.....US 40
INVENTORY DIRECTION...EAST
NAME: BALTO NATIONAL PIKE

COUNTY-CARROLL
SHA DISTRICT.....7
DATE.....12/31/99

SYSTEM	FUNCTIONAL CLASS	HWY TYPE	ACCESS CONTRL	MILEPOINT	MILEPOINT DESCRIPTION	MARKED LANES	SURFACE WIDTH/TYPE*	AADT
				0.00	SEE IS 70			
				0.00	FREDERICK CO/L			
				1.61	SEE IS 70			
				1.61	HOWARD CO/L			

ROUTE NUMBER.....IS 70
INVENTORY DIRECTION...EAST
NAME: BALTO NATIONAL PIKE

PRIMARY	R	RUR-INTERSTATE	DIVIDED	FULL	0.00		FREDERICK CO/L	6	72I	41,450
					0.03	MD 27	RIDGE RD			
					0.03		STRUC #6011			
					0.03		EXIT #68			
					0.05		END BR			
					0.14	RP 7004	RAMP 4 FR MD27 TO IS70			
					0.17	RP 7001	RAMP 1 FR MD27 TO IS70			
					0.39	RP 7002	RAMP 2 FR IS70 TO MD27			
					0.47		CROSS OVER			
					0.68		SPEED LIMIT 65 MPH			
					0.82		INTERSTATE MILE MARKER 69.0			
					1.61		HOWARD CO/L			

ROUTE NUMBER.....MD 75
INVENTORY DIRECTION...NORTH
NAME: GREEN VALLEY RD

SECONDARY	R	RUR-MAJOR COLLECTOR	UNDIVIDED	NONE	0.00		FREDERICK CO/L	2	21I	1,475
					0.00		STRUC #6012 SAMS CREEK			
					0.01		END BR			
					0.05		STRUC #6065 MILL RUN			
					0.26		IN CORP LMTS UNION BRIDGE			
					0.26					
					0.28		SPEED LIMIT 30 MPH			
					0.31	MU 60	CHURCH ST	2	20I	
					0.35	MU 180	W WILLIAR ST	2	22I	
					0.36	MU 116	LEHIGH DR			
					0.38	MU 160	WHITE ST			
					0.41	MU 113	ROAD M			

* A,B = UNIMPROVED; C = GRADED & DRAINED; D,E = SOIL, GRAVEL, STONE; F,G = LOW TYPE BITUMINOUS;
H,I = HIGH TYPE BITUMINOUS; J = CONCRETE; K = BRICK; L = BLOCK

STATE HIGHWAY ADMINISTRATION OF MARYLAND
HIGHWAY INFORMATION SERVICES DIVISION
DATA SUPPORT GROUP

STATE HIGHWAY LOCATION REFERENCE

ROUTE NUMBER.....MD 75 CONTINUED
INVENTORY DIRECTION....NORTH
NAME: S MAIN ST

COUNTY-CARROLL
SHA DISTRICT.....7
DATE.....12/31/99

SYSTEM	FUNCTIONAL CLASS	HWY TYPE	ACCESS CONTRL	MILEPOINT	MILEPOINT DESCRIPTION	MARKED LANES	SURFACE WIDTH/TYPE*	AADT
SECONDARY U	RUR-MAJOR COLLECTOR	UNDIVIDED	NONE	0.43 MU 140	STONER ST E&W	2	22I	1,475
				0.51 MU 110	LOCUST ST E&W	2	27I	4,575
				0.60 MU 150	E THOMAS ST	2	31I	
				0.62 MUB080	W ENGLE ALLEY			
				0.65 MU 40	BROADWAY E&W	2	32I	
NAME: N MAIN ST				0.65				
				0.72 MU 70	ELGER ST E&W			
				0.75 MU 130	RAILROAD AVE	2	24I	
				0.76	R/R #MMID 831 725 W			
				0.79		2	23I	
				0.91	STRUC #6013 LITTLE PIPE CREEK	2	21I	
				0.98 MU 118	MAIN ST	2	24I	4,375
NAME: GREEN VALLEY RD				0.98				
				1.14	SPEED LIMIT 55 MPH			
R				1.57 CO 898	PHILLIPS LA			3,775
				1.57 OP 68	NO NAME			
				1.57	OUT CORP LMTS UNION BRIDGE			
				1.93 MD 75A	NO NAME			
				2.27 CO 229	LADIESBURG RD			
				2.27 CO 228	STEM RD			
				2.56 MD 800D	NO NAME			
				2.86	SPUR TO MD 800D			
				2.86 CO 235	MCKINSTRYS MILL RD			
				3.96 CO 240	WINTERS CHURCH RD			
				3.96 MD 800D	NO NAME			
				4.08	SPUR TO MD 800C			
				4.17 MD 800B	NO NAME			
				4.61 MD 84	CLEAR RIDGE RD			
				4.67	SPEED LIMIT 40 MPH			
				4.68	STRUC #6051 LITTLE PIPE CREEK			
				5.18	SPEED LIMIT 30 MPH			
U				5.20				
				5.30 MU 4	ATLEE AVE			
				5.34	IN CORP LMTS NEW WINDSOR			
NAME: UNION BRIDGE RD				5.34				
				5.38 MU 40	COLLEGE AVE			
				5.40 MU 70	MANNING DR			
				5.42	SPUR FR MD 31			
				5.43 MU 230	UNION BRIDGE RD (AHEAD)			
				5.43 MD 31	MAIN ST			

* A,B = UNIMPROVED; C = GRADED & DRAINED; D,E = SOIL, GRAVEL, STONE; F,G = LOW TYPE BITUMINOUS;
H,I = HIGH TYPE BITUMINOUS; J = CONCRETE; K = BRICK; L = BLOCK

STATE HIGHWAY ADMINISTRATION OF MARYLAND
HIGHWAY INFORMATION SERVICES DIVISION
DATA SUPPORT GROUP

STATE HIGHWAY LOCATION REFERENCE

ROUTE NUMBER.....MD 75A
INVENTORY DIRECTION...NORTH
NAME: NO NAME

COUNTY-CARROLL
SHA DISTRICT.....7
DATE.....12/31/99

SYSTEM	FUNCTIONAL CLASS	HWY TYPE	ACCESS CONTRL	MILEPOINT	MILEPOINT DESCRIPTION	MARKED LANES	SURFACE WIDTH/TYPE*	AADT
SECONDARY R	RUR-LOCAL	UNDIVIDED	NONE	0.00 MD 75	GREEN VALLEY RD	2	10H	
				0.02 MD 800F	NO NAME			

ROUTE NUMBER.....MD 77
INVENTORY DIRECTION...EAST
NAME: MIDDLEBURG RD

SECONDARY R	RUR-MAJOR COLLECTOR	UNDIVIDED	NONE	0.00	FREDERICK CO/L	2	33I	850
				0.00	STRUC #10056 DOUBLE PIPE CREEK			
				0.02	END BR			
				0.03 CO1311	KEYSVILLE RD S			
				0.04	SPEED LIMIT 30 MPH			
				0.06 OP 57	NO NAME			
				0.12 OP 57	NO NAME	2	21I	
				0.14	R/R #MMID 831 745 H			
				0.22		2	22I	
				0.24	SPEED LIMIT 40 MPH			
				0.39	BEG BR			
				0.41	STRUC #6015 BIG PIPE CREEK			
				0.43	END BR			
				0.99 CO 18	NAYLORS MILL RD			1,275
				1.93 MD 194	FRANCIS SCOTT KEY HWY			
				1.93 CO 214	MIDDLEBURG RD (AHEAD)			

ROUTE NUMBER.....MD 84
INVENTORY DIRECTION...NORTH
NAME: CLEAR RIDGE RD

SECONDARY R	RUR-MINOR COLLECTOR	UNDIVIDED	NONE	0.00 MD 75	GREEN VALLEY RD	2	20I	1,750
				0.04 MD 800A	NO NAME			
				0.44 MD 800B	NO NAME	2	21I	
				0.51	SPEED LIMIT 50 MPH			
				0.73	STRUC #6017 ROOP BRANCH			
				1.18 OP 66	NO NAME			
				1.91 CO 227	PIPE CREEK RD			
				1.99 CO 965	LOWMANS LA			
				2.01	SPEED LIMIT 40 MPH			
				2.93	SPEED LIMIT 25 MPH			

* A,B = UNIMPROVED; C = GRADED & DRAINED; D,E = SOIL, GRAVEL, STONE; F,G = LOW TYPE BITUMINOUS;
H,I = HIGH TYPE BITUMINOUS; J = CONCRETE; K = BRICK; L = BLOCK

STATE HIGHWAY ADMINISTRATION OF MARYLAND
HIGHWAY INFORMATION SERVICES DIVISION
DATA SUPPORT GROUP

STATE HIGHWAY LOCATION REFERENCE

ROUTE NUMBER.....MD 84 CONTINUED
INVENTORY DIRECTION....NORTH
NAME: UNIONTOWN RD

COUNTY-CARROLL
SHA DISTRICT.....7
DATE.....12/31/99

SYSTEM	FUNCTIONAL CLASS	HWY TYPE	ACCESS CONTRL	MILEPOINT	MILEPOINT DESCRIPTION	MARKED LANES	SURFACE WIDTH/TYPE*	AADT
SECONDARY R	RUR-MAJOR COLLECTOR	UNDIVIDED	NONE	3.04 CO 214	MIDDLEBURG RD	2	22I	1,750
				3.11 CO 247	UNIONTOWN RD	2	20I	
NAME: TREVANION RD								
				3.11				
				3.30		2	22I	
	RUR-LOCAL			3.36	SPEED LIMIT 40 MPH			
				3.75 CO 34	TREVANION RD	2	21I	1,575
NAME: BAUST CHURCH RD								
				3.75				
				4.51	STRUC #6016 MEADOW BRANCH			
				5.53		2	22I	
				5.75 MD 832	OLD TANEYTOWN RD			

ROUTE NUMBER.....MD 86
INVENTORY DIRECTION....NORTH
NAME: LINEBORO RD

SECONDARY R	RUR-MAJOR COLLECTOR	UNDIVIDED	NONE	0.00 MD 30	HANOVER PIKE	2	22I	4,325
				0.11	SPEED LIMIT 45 MPH			
				1.28 CO 854	VALLEY VISTA CT			
				1.28 CO1011	PAUL CIR			
				1.56	HAYFIELD DR (PROPOSED)			
				2.26	STRUC #6059 GUNPOWDER FALLS			
				2.58		2	24I	
				2.96 CO 210	WATER TANK RD			
				3.03	STRUC #6019 GUNPOWDER FALLS			
				3.04 CO 127	TRACEYS MILL RD			
				3.30	SPEED LIMIT 30 MPH			
				3.46 CO 893	S CHURCH ST	2	20I	2,250
				3.46 CO 892	N CHURCH ST			
				3.65 OP 42	DUSTY LA			
				3.76	STRUC #6018 GUNPOWDER FALLS			
				3.82	R/R #CSX 832 059 M			
				3.86 CO 894	MILL ST N			
				3.86 CO1309	MILL ST S			
				4.00	PENNSYLVANIA ST/L			

* A,B = UNIMPROVED; C = GRADED & DRAINED; D,E = SOIL, GRAVEL, STONE; F,G = LOW TYPE BITUMINOUS;
H,I = HIGH TYPE BITUMINOUS; J = CONCRETE; K = BRICK; L = BLOCK

STATE HIGHWAY ADMINISTRATION OF MARYLAND
HIGHWAY INFORMATION SERVICES DIVISION
DATA SUPPORT GROUP

STATE HIGHWAY LOCATION REFERENCE

ROUTE NUMBER.....MD 88
INVENTORY DIRECTION...EAST
NAME: LOWER BECKLEYSVILLE RD

COUNTY-CARROLL
SHA DISTRICT.....7
DATE.....12/31/99

SYSTEM	FUNCTIONAL CLASS	HWY TYPE	ACCESS CONTRL	MILEPOINT	MILEPOINT DESCRIPTION	MARKED LANES	SURFACE WIDTH/TYPE*	AADT
SECONDARY U	RUR-MINOR ARTERIAL	UNDIVIDED	NONE	0.00 MD 30	S MAIN ST	3	36I	4,675
				0.00 MU 55	HOUCKSVILLE RD (BACK)			
				0.04	SPEED LIMIT 40 MPH			
R				0.05	OUT CORP LMTS HAMPSTEAD			
				0.11		2	24I	
				0.21 MU 105	SYCAMORE DR			
				0.35 MU 18	DOGWOOD DR			
U				0.41	IN CORP LMTS HAMPSTEAD			
				0.67	SPUR TO BLACKROCK RD			
	RUR-MAJOR COLLECTOR			0.68 MD 833	OLD BLACKROCK RD			3,775
NAME: BLACKROCK RD				0.68				
				0.68 CO 430	LOWER BECKLEYSVILLE RD			
R				0.70	SPUR FR LOWER BECKLEYSVILLE RD			
				0.70	OUT CORP LMTS HAMPSTEAD			
				0.82 CO 424	CEDARBROOK RD			
				1.06	BALTIMORE CO/L			

ROUTE NUMBER.....MD 91
INVENTORY DIRECTION...NORTH
NAME: GAMBER RD

SECONDARY R	RUR-MINOR ARTERIAL	UNDIVIDED	NONE	0.00 MD 32	SYKESVILLE RD	2	24I	10,950
				0.00 OP 528	SANDRA LA (BACK)			
				0.06	SPEED LIMIT 45 MPH			
				0.37 CO1278	AMANDA LA			
				0.38 OP 223	NO NAME			
				0.39	SPEED LIMIT 55 MPH			
				0.50	DURBIN DR			
				0.56 CO1425	ANDREA CT			
				0.96 MD 879	OLD GAMBER RD			
				0.98	STRUC #6014 MIDDLE RUN			
				1.46 CO 538	DEER PARK RD			
				1.58 MD 91A	NO NAME			
				1.68 MD 879B	OLD GAMBER RD			
				2.17 MD 879B	OLD GAMBER RD			
				2.17 OP1229	PRESERVE DR			
				2.24 MD 879C	NO NAME			
				2.45	STRUC #6060 BEAVER RUN			
				2.50 CO 493	HUGHES RD			
				2.50 CO1183	COLD SATURDAY DR			

* A,B = UNIMPROVED; C = GRADED & DRAINED; D,E = SOIL, GRAVEL, STONE; F,G = LOW TYPE BITUMINOUS;
H,I = HIGH TYPE BITUMINOUS; J = CONCRETE; K = BRICK; L = BLOCK

STATE HIGHWAY ADMINISTRATION OF MARYLAND
HIGHWAY INFORMATION SERVICES DIVISION
DATA SUPPORT GROUP

STATE HIGHWAY LOCATION REFERENCE

ROUTE NUMBER.....MD 91 CONTINUED
INVENTORY DIRECTION....NORTH
NAME: GAMBER RD

COUNTY-CARROLL
SHA DISTRICT.....7
DATE.....12/31/99

SYSTEM	FUNCTIONAL CLASS	HWY TYPE	ACCESS CONTRL	MILEPOINT	MILEPOINT DESCRIPTION	MARKED LANES	SURFACE WIDTH/TYPE*	AADT
SECONDARY R	RUR-MINOR ARTERIAL	UNDIVIDED	NONE	2.86 MD 879D	NO NAME	2	24I	10,950
				2.98 CO 492	BLOOM RD			
	RUR-MAJOR COLLECTOR		PART	3.21 MD 140	BALTIMORE BLVD			4,825
NAME: EMORY RD				3.21				
				3.30 CO1285	MICHELE BRAUNING DR			
				3.74 CO 888	INDUSTRIAL PARK DR			
				3.74 MD 879D	NO NAME			
				3.78	STRUC #6020 PATAPSCO RIVER			
				3.86	R/R #CSX 831 669 S			
				3.86	STRUC #6047			
			NONE	3.87				
				4.00 MD 879E	NO NAME			
				4.27 CO 977	SPRINGHURST CT			
				4.27 CO 488	HOLLINGSWORTH RD			
				4.53 CO 870	PLEASANT PLAINS DR			
				4.53 OP1090	WINTERBERRY CT			
				4.56	SPEED LIMIT 45 MPH			
				4.68 CO 923	BLUEBERRY LA			
				4.84 CO 480	LAWNDALE RD EAST			
				4.84 CO1154	JUNEBERRY CT			
				5.06 CO1202	ELDERBERRY LA			
				5.12	WATTS RD			
				5.25 CO 481	BROOKMEAD CT			
				5.32 CO 479	LAWNDALE RD			
				5.61 CO1175	SOUTH GLENN DR			
				5.75 CO 925	ALTONDALE RD			
				5.83 CO 926	CLYDESDALE RD WAY			
				6.37 CO 460	MT GILEAD RD			
				6.37 CO 461	EMORY CHURCH RD			
				6.44	BALTIMORE CO/L			

ROUTE NUMBER.....MD 91A
INVENTORY DIRECTION....EAST
NAME: NO NAME

SECONDARY R	RUR-LOCAL	UNDIVIDED	NONE	0.00 MD 879A	NO NAME	2	18I	
				0.01 MD 91	GAMBER RD			

* A,B = UNIMPROVED; C = GRADED & DRAINED; D,E = SOIL, GRAVEL, STONE; F,G = LOW TYPE BITUMINOUS;
H,I = HIGH TYPE BITUMINOUS; J = CONCRETE; K = BRICK; L = BLOCK

STATE HIGHWAY ADMINISTRATION OF MARYLAND
HIGHWAY INFORMATION SERVICES DIVISION
DATA SUPPORT GROUP

STATE HIGHWAY LOCATION REFERENCE

ROUTE NUMBER.....MD 97
INVENTORY DIRECTION...NORTH
NAME: OLD WASHINGTON RD

COUNTY-CARROLL
SHA DISTRICT.....7
DATE.....12/31/99

SYSTEM	FUNCTIONAL CLASS	HWY TYPE	ACCESS CONTRL	MILEPOINT	MILEPOINT DESCRIPTION	MARKED LANES	SURFACE WIDTH/TYPE*	AADT
SECONDARY R	RUR-MAJOR COLLECTOR	UNDIVIDED	NONE	0.00	HOWARD CO/L	2	20I	4,800
				0.00	STRUC #6029 PATAPSCO RIVER			
				0.01	END BR			
				0.02	CO 603 HOODS MILL RD			
				0.03	R/R #CSX 140 416 A			
				0.16	SPEED LIMIT 35 MPH			
				0.62	CO 603 HOODS MILL RD			
				0.66	SPEED LIMIT 40 MPH			
				1.91	SPEED LIMIT 50 MPH			
				1.94		2	24I	
				2.08	STRUC #6028 TUCKERS BRANCH			
				2.42	CO 604 EDEN MILL RD			
				2.66	CO 675 OBRECHT RD			
				2.72	OP 213 NO NAME			
				2.98	CO 605 FANNIE DORSEY RD			
				3.01	SPEED LIMIT 40 MPH			
				3.10	STRUC #6064 PINEY BRANCH			
				3.16	CO 905 ELYSE CT			
				3.22		2	21I	
				3.30	CO 904 NOLAND DR			
				3.68	CO 807 TRIXSAM RD			
				3.69	SPEED LIMIT 35 MPH			
				3.72	OP 215 CONAWAY DR			
				3.76	CO 613 DANMARTH RD			
				3.83	CO 612 BLANKNER RD			
				3.92	CO 614 STREAKER RD			9,025
				3.95		2	20I	
				4.14	SPEED LIMIT 40 MPH			
				4.38		2	24I	
				4.50	CO 616 BUCKHORN RD			
				4.52	STRUC #6045 PINEY RUN			
				4.57	OP 216 NO NAME			
				4.61		2	20I	
				4.63	CO 943 PINEY RUN CT			
				4.95	CO1315 CHISELED STONE RD			
				5.34		2	24I	
			PART	5.52	MD 850H OLD LIBERTY RD WEST			
				5.63	RP202606 RAMP 6 FR MD26 TO MD97			
				5.68	RP202605 RAMP 5 FR MD97 TO RAMP 6			
	RUR-MINOR ARTERIAL			5.71	MD 26 LIBERTY RD			10,900
	NAME: NEW WASHINGTON RD			5.71				
				5.71	STRUC #6054			

* A,B = UNIMPROVED; C = GRADED & DRAINED; D,E = SOIL, GRAVEL, STONE; F,G = LOW TYPE BITUMINOUS;
H,I = HIGH TYPE BITUMINOUS; J = CONCRETE; K = BRICK; L = BLOCK

STATE HIGHWAY ADMINISTRATION OF MARYLAND
HIGHWAY INFORMATION SERVICES DIVISION
DATA SUPPORT GROUP

STATE HIGHWAY LOCATION REFERENCE

ROUTE NUMBER.....MD 97 CONTINUED
INVENTORY DIRECTION....NORTH
NAME: NEW WASHINGTON RD

COUNTY-CARROLL
SHA DISTRICT.....7
DATE.....12/31/99

SYSTEM	FUNCTIONAL CLASS	HWY TYPE	ACCESS CONTRL	MILEPOINT	MILEPOINT DESCRIPTION	MARKED LANES	SURFACE WIDTH/TYPE*	AADT
SECONDARY R	RUR-MINOR ARTERIAL	UNDIVIDED	PART	5.74	RP202607 RAMP 7 FR RAMP 2 TO MD97	2	24I	10,900
				5.77	RP202602 RAMP 2 FR MD26 TO MD97			
				5.92	SPEED LIMIT 55 MPH			
				6.38	STRUC #6101X LITTLE MORGAN RUN			
				7.63	CO 629 BARTHOLOW RD			12,050
				9.28	BEG BR			
				9.29	STRUC #6050 MORGAN RUN			
				9.31	END BR			
				10.15	CO 285 NICODEMUS RD			11,325
		DIVIDED		12.19		3	36I	
				12.29	ENT TO PARK & RIDE			
				12.43	MD 32 SYKESVILLE RD	2	24I	20,425
		UNDIVIDED		12.61				
		DIVIDED		13.78				
	URB-OTHER PRIN ART			13.90	CO 327 HOOK RD			
		UNDIVIDED		13.98				
				14.80	CO 338 POOLE RD			
				14.80	CO 339 MARY AVE			
				15.01	SPEED LIMIT 40 MPH			
		DIVIDED	NONE	15.09		4	48I	
				15.21	SPUR TO OLD WESTMINSTER PIKE			
				15.22	SPUR FR E MAIN ST			
				15.24	CO 348 E MAIN ST			23,975
				15.24				
				15.24	CO 505 OLD WESTMINSTER PIKE			
				15.25	SPUR TO E MAIN ST			
				15.25	SPUR FR OLD WESTMINSTER PIKE			
				15.38	CO 506 OLD BALTIMORE RD	5	60I	
				15.49	OP 130 NURSERY RD	4	48I	
				15.49	ENT TO SHOPPING CENTER			
				15.50	SPUR FR NURSERY RD			
				15.53	IN CORP LMTS WESTMINSTER			
				15.58	SPUR FR MD 140	4	53I	
				15.58	SPUR TO MD 140			
				15.61	MD 140 BALTIMORE BLVD (AHEAD)			
				15.61	MU 335 MALCOLM DR			
		UNDIVIDED		17.93	MU 434 PENNSYLVANIA AVE	2	24I	21,575
				17.93				
				17.93	MD 140 COLLEGE VIEW BLVD (BACK)			
				17.93	STRUC #6041			
				18.01	CO 374 DUNROVIN RD			
				18.06	IN CORP LMTS WESTMINSTER			

NAME: MALCOLM DR

U
R

NAME: LITTLESTOWN PIKE

U

* A,B = UNIMPROVED; C = GRADED & DRAINED; D,E = SOIL, GRAVEL, STONE; F,G = LOW TYPE BITUMINOUS;
H,I = HIGH TYPE BITUMINOUS; J = CONCRETE; K = BRICK; L = BLOCK

STATE HIGHWAY ADMINISTRATION OF MARYLAND
HIGHWAY INFORMATION SERVICES DIVISION
DATA SUPPORT GROUP

PAGE..... 25

STATE HIGHWAY LOCATION REFERENCE

ROUTE NUMBER.....MD 97 CONTINUED
INVENTORY DIRECTION...NORTH
NAME: LITTLESTOWN PIKE

COUNTY-CARROLL
SHA DISTRICT.....7
DATE.....12/31/99

SYSTEM	FUNCTIONAL CLASS	HWY TYPE	ACCESS CONTRL	MILEPOINT	MILEPOINT DESCRIPTION	MARKED LANES	SURFACE WIDTH/TYPE*	AADT
SECONDARY U	URB-OTHER PRIN ART	UNDIVIDED	NONE	18.07	CO 375 VIRGINIA DR	2	24I	21,575
				18.10	RP214001 RAMP 1 FR MD97 TO MD140			
				18.10	RP214007 RAMP 7 FR RAMP 2 TO MD97			
				18.10	MU9500 WYNDTRYST DR			
R				18.18	RP214002 RAMP 2 FR MD140 TO MD97	3	36I	
				18.18	OUT CORP LMTS WESTMINSTER			
				18.24	CO 377 KRIDERS CHURCH RD			
				18.33	MU 150 CORPORATE CENTER DR			
U				18.41	IN CORP LMTS WESTMINSTER			
				18.48	CO 257 MEADOW BRANCH RD	2	24I	
				18.50	SPEED LIMIT 50 MPH			
				18.71	CO 144 OLD BACHMANS VALLEY RD			
				19.02	MU 3 AIRPORT DR			
				19.02	MU 325 MAGNA WAY			
	RUR-MINOR ARTERIAL	CTL		19.30				
R				19.42	CO1327 OLD MEADOW BRANCH RD			17,275
				19.42	OUT CORP LMTS WESTMINSTER			
		UNDIVIDED		19.57	CO 75 PLEASANT VALLEY RD			
				19.76	CO 785 KALTEN RD			
				20.33	MD 496 BACHMANS VALLEY RD			14,950
				21.09	CO 107 JOHN OWINGS RD			
				21.17	CO1294 PLANKWOOD RD			
				21.28	CO 55 STONE RD			
				21.91	OP 24 CROWL RD			
				22.66	SPEED LIMIT 40 MPH			
				23.16	CO 774 SAW MILL RD			
				23.46		2	25I	
				23.52	OP1030 DEEP RUN RD WEST			
				23.55		2	24I	
				23.63	STRUC OV BIG PIPE CREEK			
				23.68	STRUC #6031 BIG PIPE CREEK			
				23.74	CO 95 OLD HANOVER RD			11,750
				23.75	SPEED LIMIT 35 MPH			
				24.12	OP 23 CEMETERY LA			
				24.19	CO 86 MURKLE RD			
				24.20	SPEED LIMIT 45 MPH			
				24.38	CO 88 TURKEYFOOT RD			
				24.39	STRUC OV BIG PIPE CREEK			
				24.41	CO 85 BROWN RD			
				24.58	CO1153 GREEN MEADOW LA			
				25.08	SPEED LIMIT 35 MPH			
				25.09	CO1153 GREEN MEADOW LA			

* A,B = UNIMPROVED; C = GRADED & DRAINED; D,E = SOIL, GRAVEL, STONE; F,G = LOW TYPE BITUMINOUS;
H,I = HIGH TYPE BITUMINOUS; J = CONCRETE; K = BRICK; L = BLOCK

PAGE..... 25

STATE HIGHWAY ADMINISTRATION OF MARYLAND
HIGHWAY INFORMATION SERVICES DIVISION
DATA SUPPORT GROUP

STATE HIGHWAY LOCATION REFERENCE

ROUTE NUMBER.....MD 97 CONTINUED
INVENTORY DIRECTION...NORTH
NAME: LITTLESTOWN PIKE

COUNTY-CARROLL
SHA DISTRICT.....7
DATE.....12/31/99

SYSTEM	FUNCTIONAL CLASS	HWY TYPE	ACCESS CONTRL	MILEPOINT	MILEPOINT DESCRIPTION	MARKED LANES	SURFACE WIDTH/TYPE*	AADT
SECONDARY R	RUR-MINOR ARTERIAL	UNDIVIDED	NONE	25.40 CO 90	CHERRYTOWN RD	2	24I	11,750
				25.53 CO 65	MAYBERRY RD			
				25.96	SPEED LIMIT 50 MPH			
				25.97 CO 92	SILVER RUN VALLEY RD			
				26.00	STRUC #6030 SILVER RUN			
				27.08 CO 93	MOTTER RD			
				27.14 CO 94	HUMBERT SCHOOL HOUSE RD			
				27.67 CO 53	BLACKS SCHOOL HOUSE RD			7,350
				27.75 CO1426	FAR SIDE CT			
				27.75	SPEED LIMIT 50 MPH			
				27.95 CO 67	ARTERS MILL RD			
				28.31	PENNSYLVANIA ST/L			

ROUTE NUMBER.....MD 140
INVENTORY DIRECTION...NORTH
NAME: BALTIMORE BLVD

PRIMARY R	RUR-OTHER PRIN ART	UNDIVIDED	NONE	0.00	BALTIMORE CO/L	4	48I	40,475
				0.00	STRUC #3083 PATAPSCO RIVER			
				0.02	END BR			
		DIVIDED		0.06		4	44I	
				0.13	SPEED LIMIT 50 MPH			
		CTL		0.25 CO 490	OLD WESTMINSTER PIKE			
				0.47 OP 176	NO NAME			
				0.85 CO 976	DEDE RD			
				1.15 MD 879D	NO NAME			
		DIVIDED		1.35 MD 91	GAMBER RD/EMORY RD	4	48I	38,950
				1.44 CO1285	MICHELE BRAUNING DR	4	52I	
				1.57		4	48I	
				1.69 CO 483	OLD WESTMINSTER PIKE			
				1.74	SPEED LIMIT 55 MPH			
				1.85 CO 494	KAYS MILL RD			
				1.93 CO 495	WILDORLYN DR			
				2.07	SPUR TO OLD WESTMINSTER PIKE			
				2.14 OP 172	SUNSET LA			
				2.33	SPUR TO & FR OLD WESTMINSTER PIKE			
				2.59 OP 171	NO NAME			
				2.69 OP 170	NO NAME			
				2.91	SPUR TO OLD WESTMINSTER PIKE			
				3.29 CO 502	SUFFOLK RD			

* A,B = UNIMPROVED; C = GRADED & DRAINED; D,E = SOIL, GRAVEL, STONE; F,G = LOW TYPE BITUMINOUS;
H,I = HIGH TYPE BITUMINOUS; J = CONCRETE; K = BRICK; L = BLOCK

STATE HIGHWAY ADMINISTRATION OF MARYLAND
HIGHWAY INFORMATION SERVICES DIVISION
DATA SUPPORT GROUP

STATE HIGHWAY LOCATION REFERENCE

ROUTE NUMBER.....MD 140 CONTINUED
INVENTORY DIRECTION...NORTH
NAME: BALTIMORE BLVD

COUNTY-CARROLL
SHA DISTRICT.....7
DATE.....12/31/99

SYSTEM	FUNCTIONAL CLASS	HWY TYPE	ACCESS CONTRL	MILEPOINT	MILEPOINT DESCRIPTION	MARKED LANES	SURFACE WIDTH/TYPE*	AADT
PRIMARY	RUR-OTHER PRIN ART	DIVIDED	NONE	3.29	CO 503 GREEN MILL RD	4	48I	38,950
				4.00	CO 474 SANDY MOUNT RD			
				5.04	CO 466 BETHEL RD			
				5.05	SPUR FR BETHEL RD			
				5.45	CO 467 REESE RD			38,175
	URB-OTHER PRIN ART			6.12	OP 161 NO NAME			
				6.60	SPEED LIMIT 50 MPH			
				7.16	CO 507 LEIDY RD			
				7.16	OP 132 NO NAME			
				7.59	CO 507 LEIDY RD			
				7.59	CO 506 OLD BALTIMORE RD			
				7.65		5	60I	
U				7.81	IN CORP LMTS WESTMINSTER			
				7.89		6	72I	
				7.91	SPUR FR MD 97			
				8.00	MD 97 MALCOLM DR			43,175
				8.00	MU 335 MALCOLM DR			
				8.02	SPUR TO MD 97			
				8.12	SPEED LIMIT 45 MPH			
R				8.19	OUT CORP LMTS WESTMINSTER			
				8.37	CO 402 GORSUCH RD N			
				8.73	MU 173 CRANBERRY RD S			
				8.73	CO1402 RALPH ST			
U				8.81	IN CORP LMTS WESTMINSTER			
				8.91	SPUR TO CENTER ST			
				8.93	MU 70 CENTER ST			
				8.94	SPUR FR CENTER ST			
				9.13	RP214006 RAMP 6 FR MD27 TO MD140			
				9.16	RP214004 RAMP 4 FR MD140 TO MD27			
				9.24	RP214003 RAMP 3 FR MD27 TO MD140			
				9.25	RP214005 RAMP 5 FR MD140 TO MD27			
R				9.34	OUT CORP LMTS WESTMINSTER			
				9.35	BEG BR			
				9.36	MD 27 MANCHESTER RD			37,775
				9.38	STRUC #6032 WEST BRANCH			
				9.40	R/R #MMID 831 695 G			
				9.41	END BR	5	60J	
				9.59	SPUR TO ENGLAR RD			
				9.62	MU 651 ENGLAR RD			
				9.62	CO 368 ENGLAR RD			
				9.64	SPUR FR ENGLAR RD			
U				9.72	IN CORP LMTS WESTMINSTER			

* A,B = UNIMPROVED; C = GRADED & DRAINED; D,E = SOIL, GRAVEL, STONE; F,G = LOW TYPE BITUMINOUS;
H,I = HIGH TYPE BITUMINOUS; J = CONCRETE; K = BRICK; L = BLOCK

STATE HIGHWAY ADMINISTRATION OF MARYLAND
HIGHWAY INFORMATION SERVICES DIVISION
DATA SUPPORT GROUP

STATE HIGHWAY LOCATION REFERENCE

ROUTE NUMBER.....MD 140 CONTINUED
INVENTORY DIRECTION...NORTH
NAME: BALTIMORE BLVD

COUNTY-CARROLL
SHA DISTRICT.....7
DATE.....12/31/99

SYSTEM	FUNCTIONAL CLASS	HWY TYPE	ACCESS CONTRL	MILEPOINT	MILEPOINT DESCRIPTION	MARKED LANES	SURFACE WIDTH/TYPE*	AADT	
PRIMARY	R	URB-OTHER PRIN ART	DIVIDED	NONE	9.81	OUT CORP LMTS WESTMINSTER	5	60J	37,775
					9.82	CO 390 MONTEREY DR			
					10.03	SPUR FR SULLIVAN RD			
			PART		10.04	MU 488 SULLIVAN RD	4	48J	
					10.04	CO 142 SULLIVAN RD			
					10.21	RP214002 RAMP 2 FR MD140 TO MD97			
					10.28	RP214001 RAMP 1 FR MD97 TO MD140			
					10.32	MU 434 PENNSYLVANIA AVE			
					10.32	MD 97 LITTLESTOWN PIKE			
					10.32	STRUC #6041			
			NONE		10.35		3	36J	
					10.37	RP214005 RAMP 5 FR PENNA. AVE TO MD140			
					10.40	CO 373 AUGUSTA AVE			
					10.52	RP214006 RAMP 6 FR MD 140 TO PENNA. AVE			
	U		PART		10.54	IN CORP LMTS WESTMINSTER	3	36I	
					10.67	MD 31 NEW WINDSOR RD			
					10.73	MD 31 (SBL) NEW WINDSOR RD			
					10.77	SPUR TO MD 31			
					10.85	SPEED LIMIT 50 MPH			
					11.06	MU 624 WMC DR			15,375
			UNDIVIDED		11.17		2	24J	
					11.57	OP 90 WYNDWOOD DR			
			DIVIDED		11.61		2	24I	
					11.74	OUT CORP LMTS WESTMINSTER			
					11.74	SPUR FR ROYER RD			
					11.77	CO 257 MEADOW BRANCH RD			
					11.77	MU 470 ROYER RD			
					11.78	SPUR TO ROYER RD			
					11.82	SPEED LIMIT 55 MPH			
			UNDIVIDED		11.85				
					11.91		2	24J	
					12.17	STRUC #6027 BIG PIPE CREEK	2	24I	
					12.34	CO 81 HUGHES SHOP RD			13,050
					12.34	MD 832 OLD TANeyTOWN RD			
					13.45	CO 80 BAUGHER RD			
					14.19	CO 75 PLEASANT VALLEY RD			11,350
					15.03	CO 73 RICHARDSON RD			
					15.03	STRUC #6044			
					15.99	CO 71 TYRONE RD			
					17.05	CO 65 MAYBERRY RD			
					18.18	STRUC #6055 BEAR BRANCH			

* A,B = UNIMPROVED; C = GRADED & DRAINED; D,E = SOIL, GRAVEL, STONE; F,G = LOW TYPE BITUMINOUS;
H,I = HIGH TYPE BITUMINOUS; J = CONCRETE; K = BRICK; L = BLOCK

STATE HIGHWAY ADMINISTRATION OF MARYLAND
HIGHWAY INFORMATION SERVICES DIVISION
DATA SUPPORT GROUP

STATE HIGHWAY LOCATION REFERENCE

ROUTE NUMBER.....MD 140 CONTINUED
INVENTORY DIRECTION...NORTH
NAME: TANEYTOWN PIKE

COUNTY-CARROLL
SHA DISTRICT.....7
DATE.....12/31/99

SYSTEM	FUNCTIONAL CLASS	HWY TYPE	ACCESS CONTRL	MILEPOINT	MILEPOINT DESCRIPTION	MARKED LANES	SURFACE WIDTH/TYPE*	AADT
PRIMARY	R	RUR-OTHER PRIN ART	UNDIVIDED PART	19.14	STRUC #6056 BIG PIPE CREEK	2	24I	11,350
			DIVIDED	19.93		2	28I	
				20.00	SPUR FR MD 832			
				20.01	BEG ROUNDABOUT	2	32I	
			NONE	20.05	MD 832 OLD TANEYTOWN RD			12,375
NAME: E BALTIMORE ST				20.05				
				20.05	COL101 ANTRIM BLVD			
				20.05	TANEYTOWN ROUNDABOUT			
			DIVIDED	20.07	END ROUNDABOUT	2	24I	
				20.10	SPUR TO ANTRIM BLVD			
				20.11	IN CORP LMTS TANEYTOWN			
				20.11	CO 41 SELLS MILL RD			
				20.18	SPEED LIMIT 30 MPH			
			UNDIVIDED	20.24		2	22I	
				20.36	MU 133 GRAND DR			
				20.36	OP1255 CHEVERO DR			
				20.41	MU 108 FAIRGROUND AVE	2	24I	
				20.51	MU9060 MERWYNS DR			
				20.57	MU8180 ASH DR			
				20.58	MU 193 ROTH AVE			
				20.64	MU7040 PINE DR			
				20.70	MU8170 ELM DR			
				20.77	MU7030 CEDAR DR			
				20.78	MU 40 BAUMGARDNER AVE			
				20.83	MU8120 POPLAR DR			
				20.90	MU7020 CHERRY DR			
				20.96	MU7010 WALNUT DR			
				21.00	MU 60 BROAD ST			
				21.02	MU8100 OAK DR			
				21.04	MU9020 LEGION ST			
				21.07	MU 120 FRANKLIN ST			
				21.14	MU 10 ANTRIM ST			
				21.18	MU 210 TREVANION RD			
				21.20	MU 217 WANTZ DR			
				21.25	MU 130 GEORGE ST			
				21.25	MU 160 MILL AVE			
				21.30	R/R #MMID 534 983 H			
				21.32	MU8020 ALLEY B			
				21.35	MU8030 MIDDLE ST EXT			
				21.36	MU 150 MIDDLE ST			
				21.41	MU 188 RIFFLES LA			
				21.41	MU 45 BENNER LA			

* A,B = UNIMPROVED; C = GRADED & DRAINED; D,E = SOIL, GRAVEL, STONE; F,G = LOW TYPE BITUMINOUS;
H,I = HIGH TYPE BITUMINOUS; J = CONCRETE; K = BRICK; L = BLOCK

STATE HIGHWAY ADMINISTRATION OF MARYLAND
HIGHWAY INFORMATION SERVICES DIVISION
DATA SUPPORT GROUP

STATE HIGHWAY LOCATION REFERENCE

ROUTE NUMBER.....MD 140 CONTINUED
INVENTORY DIRECTION...NORTH
NAME: W BALTIMORE ST

COUNTY-CARROLL
SHA DISTRICT.....7
DATE.....12/31/99

SYSTEM	FUNCTIONAL CLASS	HWY TYPE	ACCESS CONTRL	MILEPOINT	MILEPOINT DESCRIPTION	MARKED LANES	SURFACE WIDTH/TYPE*	AADT	
PRIMARY	U	RUR-OTHER PRIN ART	UNDIVIDED	NONE	21.48 MD 194	FREDERICK ST/YORK ST	2	24I	6,650
					21.55 MU 90	CHURCH RD			
					21.62 MU 135	MAPLE DR			
					21.64 MU8070	CEMETERY RD			
					21.68 MU 180	PUMP HOUSE RD			
					21.68 MU 181	PUMP HOUSE RD			
					21.79		2	28I	
					21.82 MU 20	PLAYGROUND RD	2	21I	
					21.87 CO 4	HARNEY RD			
					21.93	SPEED LIMIT 40 MPH			
	R				21.94	OUT CORP LMTS TANEYTOWN			
NAME:	TANEYTOWN PIKE				21.94				
					21.99 MU 147	PARK DR			
	U				22.02	IN CORP LMTS TANEYTOWN			
	R				22.12	OUT CORP LMTS TANEYTOWN			
					22.27	SPEED LIMIT 50 MPH			
					22.65		2	22I	
					22.79	STRUC #6024 PINEY CREEK			
					22.96		2	24I	
					23.07 OP 5	NO NAME			
					23.09 CO 6	BAPTIST RD			
					24.40 CO 9	BULLFROG RD			
					24.91	BEG BR			
					24.93	STRUC #10065 MONOCACY RIVER			
					24.93	FREDERICK CO/L			

ROUTE NUMBER.....MD 144A
INVENTORY DIRECTION...EAST
NAME: FREDERICK RD

SECONDARY	R	RUR-LOCAL	UNDIVIDED	NONE	0.00	FREDERICK CO/L	3	44I	3,225
					0.00 MD 27	RIDGE RD (FRED CO)			
					0.01	SPUR FR MD 27			
					0.02 OP 209	LAKE VIEW	2	24I	
					0.11	SPEED LIMIT 50 MPH			
					0.35 CO 594	GRIFFITH RD			
					0.76 CO 593	BENNETT BRANCH RD			
					1.25 OP 515	PHEASANT RIDGE RD			
					1.90	HOWARD CO/L			

* A,B = UNIMPROVED; C = GRADED & DRAINED; D,E = SOIL, GRAVEL, STONE; F,G = LOW TYPE BITUMINOUS;
H,I = HIGH TYPE BITUMINOUS; J = CONCRETE; K = BRICK; L = BLOCK

STATE HIGHWAY ADMINISTRATION OF MARYLAND
HIGHWAY INFORMATION SERVICES DIVISION
DATA SUPPORT GROUP

STATE HIGHWAY LOCATION REFERENCE

ROUTE NUMBER.....MD 194
INVENTORY DIRECTION...NORTH
NAME: FRANCIS SCOTT KEY HWY

COUNTY-CARROLL
SHA DISTRICT.....7
DATE.....12/31/99

SYSTEM	FUNCTIONAL CLASS	HWY TYPE	ACCESS CONTRL	MILEPOINT	MILEPOINT DESCRIPTION	MARKED LANES	SURFACE WIDTH/TYPE*	AADT
SECONDARY R	RUR-MINOR ARTERIAL	UNDIVIDED	NONE	0.00	FREDERICK CO/L	2	24I	4,975
				0.00	STRUC #10072 LITTLE PIPE CREEK			
				0.01	END BR			
				0.32	CO 212 Y RD			
				0.47	SPEED LIMIT 35 MPH			
				0.49		2	22I	
				0.69	R/R #MMID 831 741 F			
				0.83		2	24I	
				0.92	MD 77 MIDDLEBURG RD	2	22I	4,550
				0.92	CO 214 MIDDLEBURG RD			
				1.06	SPEED LIMIT 50 MPH			
				1.23	CO 211 BRUCEVILLE RD			
				1.40		2	24I	
				1.54	BEG BR			
				1.56	STRUC #6035 BIG PIPE CREEK			
				1.58	END BR	2	22I	
				1.67	CO 12 KEYSVILLE BRUCEVILLE RD			
				1.90	CO 23 SHARRETT RD			
				2.47	OP 22 CRAMER RD			
				3.09	CO 21 REIFSNIDER RD			
				4.44	CO 19 KEYSVILLE RD			5,650
				5.44	SPEED LIMIT 40 MPH			
				5.55	IN CORP LMTS TANEYTOWN			
				5.55				
				5.62	CO 24 CROUSE MILL RD			
				5.65	STRUC #6062 PINEY CREEK			
				5.80	OP 9 ALLENDALE LA			
				5.89		2	24I	
				5.95	SPEED LIMIT 30 MPH			
				5.98	STRUC #6061 PINEY CREEK			
				6.11		2	22I	
				6.18	MU 145 MEMORIAL DR			
				6.18	MU 45 BENNER LA			
				6.25	MD 140 E BALTIMORE ST/W BALTIMORE ST			4,250
				6.25				
				6.27	OP 269 OP B			
				6.29	MU8160 RECORD LA			
				6.32	MU 220 WESTVIEW DR			
				6.36	MU8135 MOTTER ALLEY			
				6.39	MU 190 ROBERTS MILL RD			
				6.42	MU8130 MOTTER ALLEY			
				6.46	MU 110 FAIRVIEW AVE			

U
NAME: FREDERICK ST

NAME: YORK ST

* A,B = UNIMPROVED; C = GRADED & DRAINED; D,E = SOIL, GRAVEL, STONE; F,G = LOW TYPE BITUMINOUS;
H,I = HIGH TYPE BITUMINOUS; J = CONCRETE; K = BRICK; L = BLOCK

STATE HIGHWAY ADMINISTRATION OF MARYLAND
HIGHWAY INFORMATION SERVICES DIVISION
DATA SUPPORT GROUP

STATE HIGHWAY LOCATION REFERENCE

ROUTE NUMBER.....MD 194 CONTINUED
INVENTORY DIRECTION....NORTH
NAME: YORK ST

COUNTY-CARROLL
SHA DISTRICT.....7
DATE.....12/31/99

SYSTEM	FUNCTIONAL CLASS	HWY TYPE	ACCESS CONTRL	MILEPOINT	MILEPOINT	DESCRIPTION	MARKED LANES	SURFACE WIDTH/TYPE*	AADT
SECONDARY U	RUR-MINOR ARTERIAL	UNDIVIDED	NONE	6.51	MU 50	BLUE RIDGE AVE	2	22I	4,250
				6.57	MU 100	COMMERCE ST			
				6.62		OUT CORP LMTS TANEYTOWN			
				6.62					
				6.68			2	24I	
				6.72		SPEED LIMIT 55 MPH			
				6.93	MU 138	KENAN ST			
				7.08	CO 44	FRINGER RD			
				7.38	MD 194D	NO NAME			
				7.64	CO 43	ANGELL RD			
				8.06	CO 57	BROWN RD			
				8.48	OP 59	COPENHAVER LA			
				8.96	MD 194C	NO NAME			
				9.08	MD 194F	NO NAME			
				9.30	CO 49	TEETER RD			
				9.30	CO 50	KUMP STATION RD			
				10.22	CO 54	STONE RD			
				10.33		STRUC #6033 PINEY CREEK			
				10.94	MD 194E	NO NAME			
				11.35	CO 48	RUGGLES RD			
				11.46		PENNSYLVANIA ST/L			

ROUTE NUMBER.....MD 194C
INVENTORY DIRECTION....EAST
NAME: NO NAME

SECONDARY R	RUR-LOCAL	UNDIVIDED	NONE	0.00	MD 194	FRANCIS SCOTT KEY HWY	2	8B	
				0.03	MD 853D	NO NAME			

ROUTE NUMBER.....MD 194D
INVENTORY DIRECTION....EAST
NAME: NO NAME

SECONDARY R	RUR-LOCAL	UNDIVIDED	NONE	0.00	MD 194	FRANCIS SCOTT KEY HWY	2	10F	
				0.02	MD 853E	NO NAME			

* A,B = UNIMPROVED; C = GRADED & DRAINED; D,E = SOIL, GRAVEL, STONE; F,G = LOW TYPE BITUMINOUS;
H,I = HIGH TYPE BITUMINOUS; J = CONCRETE; K = BRICK; L = BLOCK

STATE HIGHWAY ADMINISTRATION OF MARYLAND
HIGHWAY INFORMATION SERVICES DIVISION
DATA SUPPORT GROUP

STATE HIGHWAY LOCATION REFERENCE

ROUTE NUMBER.....MD 194E
INVENTORY DIRECTION....EAST
NAME: NO NAME

COUNTY-CARROLL
SHA DISTRICT.....7
DATE.....12/31/99

SYSTEM	FUNCTIONAL CLASS	HWY TYPE	ACCESS CONTRL	MILEPOINT	MILEPOINT DESCRIPTION	MARKED LANES	SURFACE WIDTH/TYPE*	AADT
SECONDARY R	RUR-LOCAL	UNDIVIDED	NONE	0.00 MD 853A	NO NAME	2	12E	
				0.02 MD 194	FRANCIS SCOTT KEY HWY			

ROUTE NUMBER.....MD 194F
INVENTORY DIRECTION....EAST
NAME: NO NAME

SECONDARY R	RUR-LOCAL	UNDIVIDED	NONE	0.00 MD 194	FRANCIS SCOTT KEY HWY	2	8E	
				0.02 MD 853D	NO NAME			

ROUTE NUMBER.....MD 407
INVENTORY DIRECTION....EAST
NAME: MARSTON RD

SECONDARY R	RUR-MAJOR COLLECTOR	UNDIVIDED	NONE	0.00 MD 31	NEW WINDSOR RD	2	22I	3,125
				0.07	SPEED LIMIT 50 MPH			
				0.53	SPEED LIMIT 30 MPH			
				0.79 CO 268	MARSTON RD S			
				1.02	SPEED LIMIT 40 MPH			
				1.10 CO 267	WILT RD			
				1.32	MARSTON MANOR LA			
				1.36	SPEED LIMIT 50 MPH			
				1.73 CO 283	BOWERSOX RD			
				2.66 CO 278	DOCTOR STITELY RD			
				2.83 CO 279	DENNINGS RD			
				2.89 CO1031	GLEN VUE DR			
				2.97 OP 988	MAIL RD			
				3.16 OP1010	MAIL RD			
				3.75	NO NAME			
				3.81 MD 27	RIDGE RD			
				3.81 CO 556	BAKER RD (AHEAD)			

* A,B = UNIMPROVED; C = GRADED & DRAINED; D,E = SOIL, GRAVEL, STONE; F,G = LOW TYPE BITUMINOUS;
H,I = HIGH TYPE BITUMINOUS; J = CONCRETE; K = BRICK; L = BLOCK

STATE HIGHWAY ADMINISTRATION OF MARYLAND
HIGHWAY INFORMATION SERVICES DIVISION
DATA SUPPORT GROUP

STATE HIGHWAY LOCATION REFERENCE

ROUTE NUMBER.....MD 482
INVENTORY DIRECTION....EAST
NAME: HAMPSTEAD MEXICO RD

COUNTY-CARROLL
SHA DISTRICT.....7
DATE.....12/31/99

SYSTEM	FUNCTIONAL CLASS	HWY TYPE	ACCESS CONTRL	MILEPOINT	MILEPOINT DESCRIPTION	MARKED LANES	SURFACE WIDTH/TYPE*	AADT
SECONDARY R	RUR-MINOR ARTERIAL	UNDIVIDED	NONE	0.00 MD 27	MANCHESTER RD	2	24I	8,175
				0.00 CO 941	GUADALUPE DR (BACK)			
				0.05	SPUR FR MD 27			
				0.11 MD 852G	OLD MANCHESTER RD			
				0.19	SPEED LIMIT 50 MPH			
				0.55 CO 450	LEISTERS CHURCH RD			
				0.55 MD 849	LEISTERS CHURCH RD			
				0.74		2	20I	
				1.27	STRUC OV ASPEN RUN			
				1.33 CO 143	GABLE HAMMER RD			
				1.84 CO 143	GABLE HAMMER RD			
				2.42 OP 519	BOERNER RD			
				2.43 CO 402	GORSUCH RD N			
				2.52 CO 150	CAPE HORN RD N			
				3.04		2	22I	
				3.42 CO 414	BRILHART MILL RD	2	20I	
				3.68 CO 414	BRILHART MILL RD			
				3.78 CO 138	SNYDERSBURG RD			
				3.82	STRUC #6036 EAST BRANCH			
				3.90 CO 156	BRODBECK RD			8,375
				3.96	SPEED LIMIT 50 MPH			
				4.19 CO1056	NORTHBROOK DR			
				4.29 CO 415	BRILHART DR			
				4.39 OP1248	TERESA DR			
				4.45 OP1247	KEVINS DR			
U				4.62	IN CORP LMTS HAMPSTEAD			
				4.70	SPEED LIMIT 40 MPH			
				4.87		2	24I	
				4.95 MU 72	PANTHER DR			
				5.18 MU 24	NORTH CARROLL ST			
				5.24		2	35I	
				5.26	R/R #CSX 832 024 L	3	35I	
				5.26	STRUC #6037			
				5.36 MD 482A	FIRST ST	2	24I	
				5.41 MD 30	N MAIN ST			
				5.41 MU 20	FAIRMOUNT RD (AHEAD)			

* A,B = UNIMPROVED; C = GRADED & DRAINED; D,E = SOIL, GRAVEL, STONE; F,G = LOW TYPE BITUMINOUS;
H,I = HIGH TYPE BITUMINOUS; J = CONCRETE; K = BRICK; L = BLOCK

STATE HIGHWAY ADMINISTRATION OF MARYLAND
HIGHWAY INFORMATION SERVICES DIVISION
DATA SUPPORT GROUP

STATE HIGHWAY LOCATION REFERENCE

ROUTE NUMBER.....MD 482A
INVENTORY DIRECTION....EAST
NAME: FIRST ST

COUNTY-CARROLL
SHA DISTRICT.....7
DATE.....12/31/99

SYSTEM	FUNCTIONAL CLASS	HWY TYPE	ACCESS CONTRL	MILEPOINT	MILEPOINT DESCRIPTION	MARKED LANES	SURFACE WIDTH/TYPE*	AADT
SECONDARY U	RUR-LOCAL	UNDIVIDED	NONE	0.00 MD 482	HAMPSTEAD MEXICO RD	2	30I	
				0.01 MU 110	N WEST ST			
				0.04 MU 31	FIRST ST			

ROUTE NUMBER.....MD 496
INVENTORY DIRECTION....EAST
NAME: BACHMANS VALLEY RD

SECONDARY R	RUR-MAJOR COLLECTOR	UNDIVIDED	NONE	0.00 MD 97	LITTLESTOWN PIKE	2	20I	3,175
				0.07	SPEED LIMIT 50 MPH			
				0.76	STRUC #6040 BEAR BRANCH			
				1.57	CEDAR RIDGE DR			
				1.88 CO 107	JOHN OWINGS RD			
				2.20 CO 108	SAW MILL RD E			
				3.03	STRUC #6039 BIG PIPE CREEK			
				3.06 CO 144	OLD BACHMANS VALLEY RD			1,975
				3.43 OP 26	HOMESTEAD DR			
				3.71	STRUC #6038 BIG PIPE CREEK			
				3.80 CO 112	BIXLER CHURCH RD			
				3.89 OP1028	NO NAME			
				4.34 CO 130	ECKARD RD			
				4.93 CO 115	WINE RD			
				5.11 CO 129	HOOVER MILL RD			
				5.66 CO 128	EBBVALE RD			
				7.22	SPUR FR MD 30			
				7.22	SPUR TO MD 30			
				7.23 MD 30	HANOVER PIKE			
				7.23 CO 122	WENTZ RD (AHEAD)			

ROUTE NUMBER.....MD 668
INVENTORY DIRECTION....NORTH
NAME: BOSWELLS DR

SECONDARY R	RUR-LOCAL	UNDIVIDED	NONE	0.00 CO 119	HARVEY YINGLING RD	2	16F	
				0.15	ROAD END			

* A,B = UNIMPROVED; C = GRADED & DRAINED; D,E = SOIL, GRAVEL, STONE; F,G = LOW TYPE BITUMINOUS;
H,I = HIGH TYPE BITUMINOUS; J = CONCRETE; K = BRICK; L = BLOCK

STATE HIGHWAY ADMINISTRATION OF MARYLAND
HIGHWAY INFORMATION SERVICES DIVISION
DATA SUPPORT GROUP

STATE HIGHWAY LOCATION REFERENCE

ROUTE NUMBER.....MD 800A
INVENTORY DIRECTION....EAST
NAME: NO NAME

COUNTY-CARROLL
SHA DISTRICT.....7
DATE.....12/31/99

SYSTEM	FUNCTIONAL CLASS	HWY TYPE	ACCESS CONTRL	MILEPOINT	MILEPOINT DESCRIPTION	MARKED LANES	SURFACE WIDTH/TYPE*	AADT
SECONDARY R	RUR-LOCAL	UNDIVIDED	NONE	0.00 MD 84	CLEAR RIDGE RD	2	20I	
				0.04 OP 80	MILLDALE LA			
				0.05	ROAD END			

ROUTE NUMBER.....MD 800B
INVENTORY DIRECTION....NORTH
NAME: NO NAME

SECONDARY R	RUR-LOCAL	UNDIVIDED	NONE	0.00 MD 75	GREEN VALLEY RD	2	20I	199
				0.20 MD 84	CLEAR RIDGE RD			

ROUTE NUMBER.....MD 800C
INVENTORY DIRECTION....EAST
NAME: NO NAME

SECONDARY R	RUR-LOCAL	UNDIVIDED	NONE	0.00	ROAD END	2	15J	
				0.05	SPUR TO & FR MD 75			
				0.07	ROAD END			

ROUTE NUMBER.....MD 800D
INVENTORY DIRECTION....EAST
NAME: NO NAME

SECONDARY R	RUR-LOCAL	UNDIVIDED	NONE	0.00 MD 75	GREEN VALLEY RD	2	20I	99
				0.03	SPUR FR MD 75			
				0.04	SPEED LIMIT 30 MPH			
				0.23	STRUC OV WOLF PIT BRANCH			
				0.34	SPUR TO MD 75			
				0.35	SPUR FR MD 75			
				0.63 CO 227	PIPE CREEK RD			
				1.26 OP 67	NO NAME			
				1.57 MD 75	GREEN VALLEY RD			
				1.57 CO 240	WINTERS CHURCH RD (AHEAD)			

* A,B = UNIMPROVED; C = GRADED & DRAINED; D,E = SOIL, GRAVEL, STONE; F,G = LOW TYPE BITUMINOUS;
H,I = HIGH TYPE BITUMINOUS; J = CONCRETE; K = BRICK; L = BLOCK

STATE HIGHWAY ADMINISTRATION OF MARYLAND
HIGHWAY INFORMATION SERVICES DIVISION
DATA SUPPORT GROUP

STATE HIGHWAY LOCATION REFERENCE

ROUTE NUMBER.....MD 800E
INVENTORY DIRECTION....EAST
NAME: NO NAME

COUNTY-CARROLL
SHA DISTRICT.....7
DATE.....12/31/99

SYSTEM	FUNCTIONAL CLASS	HWY TYPE	ACCESS CONTRL	MILEPOINT	MILEPOINT DESCRIPTION	MARKED LANES	SURFACE WIDTH/TYPE*	AADT
SECONDARY R	RUR-LOCAL	UNDIVIDED	NONE	0.00	CO 228 STEM RD	2	20H	
				0.03	ROAD END			

ROUTE NUMBER.....MD 800F
INVENTORY DIRECTION....EAST
NAME: NO NAME

SECONDARY R	RUR-LOCAL	UNDIVIDED	NONE	0.00	ROAD END	2	10J	
				0.02	MD 75A NO NAME			
				0.04	ROAD END			

ROUTE NUMBER.....MD 808A
INVENTORY DIRECTION....NORTH
NAME: S MAIN ST

SECONDARY U	RUR-MAJOR COLLECTOR	DIVIDED	NONE	0.29	MU 306 E RIDGEVILLE BLVD	2	30I	5,799
				0.29	MU 215 S MAIN ST (BACK)			
				0.29	MU 270 W RIDGEVILLE BLVD (FRED CO)			
				0.31	SPUR FR E RIDGEVILLE BLVD			
				0.38	SPEED LIMIT 30 MPH			
		UNDIVIDED		0.43				
				0.45	OP 84 CULWELL DR (FRED CO)			
				0.48		2	24I	
				0.54	MU 145 GRIMES CT (FRED CO)			
				0.60	MU 130 FAIRWOOD LA (FRED CO)			
				0.70	MU 130 FLOWER AVE			
				0.77	MU 350 WARFIELD DR (FRED CO)			
				0.99	MU 340 SUNSET AVE			
				1.06	MU 260 PARADISE AVE			
				1.12	MU 60 CALVARY ST			
				1.12	SPEED LIMIT 25 MPH			
				1.19	MU 180 HOOD ST			
				1.25	MU 270 PARK AVE	2	36I	
				1.29	MU 80 CENTER ST			
NAME: N MAIN ST				1.37	MU 290 PROSPECT RD			
				1.39	MU 120 FAIRVIEW AVE	2	27I	
				1.43	MU 320 ST JAMES ST	2	24I	
				1.49	MU 91 W CHURCH ST			

* A,B = UNIMPROVED; C = GRADED & DRAINED; D,E = SOIL, GRAVEL, STONE; F,G = LOW TYPE BITUMINOUS;
H,I = HIGH TYPE BITUMINOUS; J = CONCRETE; K = BRICK; L = BLOCK

STATE HIGHWAY ADMINISTRATION OF MARYLAND
HIGHWAY INFORMATION SERVICES DIVISION
DATA SUPPORT GROUP

STATE HIGHWAY LOCATION REFERENCE

ROUTE NUMBER.....MD 808A CONTINUED
INVENTORY DIRECTION....NORTH
NAME: N MAIN ST

COUNTY-CARROLL
SHA DISTRICT.....7
DATE.....12/31/99

SYSTEM	FUNCTIONAL CLASS	HWY TYPE	ACCESS CONTRL	MILEPOINT	MILEPOINT DESCRIPTION	MARKED LANES	SURFACE WIDTH/TYPE*	AADT
SECONDARY U	RUR-MAJOR COLLECTOR	UNDIVIDED	NONE	1.50 MU 90	E CHURCH ST	2	24I	5,799
				1.54 MU 50	BUFFALO RD			
				1.55	SPUR TO BUFFALO RD			
				1.62 MU 310	ROCKWELL AVE			
				1.81 MU 360	WATERSVILLE RD			
				1.81 MU 98	COTTON WOOD AVE			
				1.97 MU 240	NORTH TOWNE CT			
				2.00	SPEED LIMIT 30 MPH			
R				2.19	OUT CORP LMTS MT AIRY			
				2.24 CO 873	ELLIS RD			
				2.39 CO 873	ELLIS RD			
				2.57 CO1142	CANDICE DR			
				2.63 MD 27	RIDGE RD			
				2.63 CO 581	LEISHEAR RD (AHEAD)			

ROUTE NUMBER.....MD 808B
INVENTORY DIRECTION....EAST
NAME: SPRING MILLS RD

SECONDARY R	RUR-LOCAL	UNDIVIDED	NONE	0.00	ROAD END	2	16J	
				0.06		2	16G	
				0.15	SPRING MILLS RD	2	18G	
				0.23 MD 27	RIDGE RD			

ROUTE NUMBER.....MD 832
INVENTORY DIRECTION....EAST
NAME: OLD TANEYTOWN RD

SECONDARY R	RUR-LOCAL	DIVIDED	NONE	0.00 MD 140	E BALTIMORE ST	2	30I	1,375
				0.00 CO1101	ANTRIM BLVD			
				0.00	TANEYTOWN ROUNDABOUT			
				0.01	END ROUNDABOUT			
				0.01	SPUR TO MD 140			
		UNDIVIDED		0.03		2	24I	
				0.07	SPEED LIMIT 30 MPH			
				0.13		2	21I	
				0.24 OP 12	NO NAME			
				0.27	SPEED LIMIT 40 MPH			

* A,B = UNIMPROVED; C = GRADED & DRAINED; D,E = SOIL, GRAVEL, STONE; F,G = LOW TYPE BITUMINOUS;
H,I = HIGH TYPE BITUMINOUS; J = CONCRETE; K = BRICK; L = BLOCK

STATE HIGHWAY ADMINISTRATION OF MARYLAND
HIGHWAY INFORMATION SERVICES DIVISION
DATA SUPPORT GROUP

STATE HIGHWAY LOCATION REFERENCE

ROUTE NUMBER.....MD 832 CONTINUED
INVENTORY DIRECTION....EAST
NAME: OLD TANEYTOWN RD

COUNTY-CARROLL
SHA DISTRICT.....7
DATE.....12/31/99

SYSTEM	FUNCTIONAL CLASS	HWY TYPE	ACCESS CONTRL	MILEPOINT		MILEPOINT DESCRIPTION	MARKED LANES	SURFACE WIDTH/TYPE*	AADT
SECONDARY R	RUR-LOCAL	UNDIVED	NONE	0.69	CO 31	FEESER RD N	2	21I	1,375
				1.02		STRUC #6025 BIG PIPE CREEK			
				1.03			2	20I	
				1.67		STRUC #6026 BEAR BRANCH			
				2.81	CO 65	MAYBERRY RD			
				2.87	CO 33	CLEARVIEW RD			
				3.13	MD 84	BAUST CHURCH RD			750
				3.63		SPEED LIMIT 30 MPH			
				3.86			2	22I	
				3.93	CO 71	TYRONE RD	2	21I	
				4.18		SPEED LIMIT 40 MPH			
				4.86	CO 73	RICHARDSON RD			
				4.86		LEEWARD LA			
				5.52		SPEED LIMIT 30 MPH			
				5.66			2	28I	
				5.69	CO 248	FRIZZELLBURG RD			
				5.77	CO 75	PLEASANT VALLEY RD			
				5.77	CO 249	FRIZZELLBURG RD			
				5.80			2	22I	
				5.86			2	21I	
				6.07		SPEED LIMIT 35 MPH			
				6.45	CO 80	BAUGHER RD			
				7.23			2	22I	
				7.67	MD 140	TANEYTOWN PIKE			
				7.67	CO 81	HUGHES SHOP RD (AHEAD)			

ROUTE NUMBER.....MD 833
INVENTORY DIRECTION....WEST
NAME: OLD BLACKROCK RD

SECONDARY R	RUR-LOCAL	UNDIVED	NONE	0.00	MD 88	BLACKROCK RD	2	22I	2,099
				0.00	CO 430	LOWER BECKLEYSVILLE RD			
				0.09		SPEED LIMIT 30 MPH			
				0.45	CO 423	SUELLEN DR			
				0.53	MU 60	MOTT AVE EAST			
				0.59	CO1367	SHILOH AVE			
				0.73			2	20I	
	U			0.77		IN CORP LMTS HAMPSTEAD	1	20I	
				0.77	MU 30	GILL AVE			
				0.81			2	22I	

* A,B = UNIMPROVED; C = GRADED & DRAINED; D,E = SOIL, GRAVEL, STONE; F,G = LOW TYPE BITUMINOUS;
H,I = HIGH TYPE BITUMINOUS; J = CONCRETE; K = BRICK; L = BLOCK

STATE HIGHWAY ADMINISTRATION OF MARYLAND
HIGHWAY INFORMATION SERVICES DIVISION
DATA SUPPORT GROUP

STATE HIGHWAY LOCATION REFERENCE

ROUTE NUMBER.....MD 833 CONTINUED
INVENTORY DIRECTION...WEST
NAME: OLD BLACKROCK RD

COUNTY-CARROLL
SHA DISTRICT.....7
DATE.....12/31/99

SYSTEM	FUNCTIONAL CLASS	HWY TYPE	ACCESS CONTRL	MILEPOINT	MILEPOINT DESCRIPTION	MARKED LANES	SURFACE WIDTH/TYPE*	AADT
SECONDARY U	RUR-LOCAL	UNDIVIDED	NONE	0.84 MD 30	N MAIN ST	2	22I	2,099

ROUTE NUMBER.....MD 849
INVENTORY DIRECTION...EAST
NAME: LEISTERS CHURCH RD

SECONDARY R	RUR-LOCAL	UNDIVIDED	NONE	0.00 MD 852G	OLD MANCHESTER RD	2	20I	199
				0.04	SPEED LIMIT 30 MPH			
				0.14 OP 137	HILLTOP DR			
				0.28		2	24I	
				0.36 MD 482	HAMPSTEAD MEXICO RD			
				0.36 CO 450	LEISTERS CHURCH RD (AHEAD)			

ROUTE NUMBER.....MD 850C
INVENTORY DIRECTION...NORTH
NAME: NO NAME

SECONDARY R	RUR-LOCAL	UNDIVIDED	NONE	0.00	ROAD END	2	18J	
				0.17		2	18G	
				0.18	STRUC #6042 TALBOT BRANCH			
				0.21 CO 275	FRANKLINVILLE RD			
				0.26	SPEED LIMIT 30 MPH			
				0.77	ROAD END			

ROUTE NUMBER.....MD 850D
INVENTORY DIRECTION...EAST
NAME: NO NAME

SECONDARY R	RUR-LOCAL	UNDIVIDED	NONE	0.00	FREDERICK CO/L	2	20G	199
				0.00 CO 273	BUFFALO RD			
				0.02	SPEED LIMIT 30 MPH			
				0.19 CO 274	ROOP RD			
				0.29	ROAD END			

* A,B = UNIMPROVED; C = GRADED & DRAINED; D,E = SOIL, GRAVEL, STONE; F,G = LOW TYPE BITUMINOUS;
H,I = HIGH TYPE BITUMINOUS; J = CONCRETE; K = BRICK; L = BLOCK

STATE HIGHWAY ADMINISTRATION OF MARYLAND
HIGHWAY INFORMATION SERVICES DIVISION
DATA SUPPORT GROUP

STATE HIGHWAY LOCATION REFERENCE

ROUTE NUMBER.....MD 850E
INVENTORY DIRECTION....EAST
NAME: NO NAME

COUNTY-CARROLL
SHA DISTRICT.....7
DATE.....12/31/99

SYSTEM	FUNCTIONAL CLASS	HWY TYPE	ACCESS CONTRL	MILEPOINT	MILEPOINT DESCRIPTION	MARKED LANES	SURFACE WIDTH/TYPE*	AADT
SECONDARY R	RUR-LOCAL	UNDIVIDED	NONE	0.00	ROAD END	2	20J	
				0.04	SPUR TO & FR MD 26	2	20I	
				0.07	SPEED LIMIT 30 MPH			
				0.29	OP1142 NO NAME			
				0.33	SPUR TO & FR MD 26			
				0.61	CO 566 SKIDMORE RD			
				0.78	MD 26 LIBERTY RD			

ROUTE NUMBER.....MD 850F
INVENTORY DIRECTION....EAST
NAME: EMERALD LA

SECONDARY R	RUR-LOCAL	UNDIVIDED	NONE	0.00	MD 26 LIBERTY RD	2	20I	
NAME: NO NAME				0.02	CO 677 EMERALD LA			
				0.08	SPEED LIMIT 30 MPH			
				0.26	CO 680 FAIRFIELD LA			
				0.55	SPUR TO & FR MD 26			
				0.60		2	14I	
				0.63	ROAD END			

ROUTE NUMBER.....MD 850G
INVENTORY DIRECTION....EAST
NAME: NO NAME

SECONDARY R	RUR-LOCAL	UNDIVIDED	NONE	0.00	ROAD END	2	22H	
				0.08	SPUR TO & FR MD 26			
				0.09	SPEED LIMIT 30 MPH			
				0.46	CO 663 LINTON RD			
				0.68	CO1335 MEYERFIELD CT			
				0.74	GERA WAY (PROP)			
				0.79	SPUR TO & FR MD 26			
				0.93		2	12F	
				0.96	ROAD END			

* A,B = UNIMPROVED; C = GRADED & DRAINED; D,E = SOIL, GRAVEL, STONE; F,G = LOW TYPE BITUMINOUS;
H,I = HIGH TYPE BITUMINOUS; J = CONCRETE; K = BRICK; L = BLOCK

STATE HIGHWAY ADMINISTRATION OF MARYLAND
HIGHWAY INFORMATION SERVICES DIVISION
DATA SUPPORT GROUP

STATE HIGHWAY LOCATION REFERENCE

ROUTE NUMBER.....MD 850H
INVENTORY DIRECTION...EAST
NAME: OLD LIBERTY RD WEST

COUNTY-CARROLL
SHA DISTRICT.....7
DATE.....12/31/99

SYSTEM	FUNCTIONAL CLASS	HWY TYPE	ACCESS CONTRL	MILEPOINT	MILEPOINT DESCRIPTION	MARKED LANES	SURFACE WIDTH/TYPE*	AADT
SECONDARY R	RUR-LOCAL	UNDIVIDED	NONE	0.00	ROAD END	2	20J	
				0.09	CO 617 FRETHER RD	2	20I	
				0.15	SPEED LIMIT 40 MPH	2	20G	
				0.53	CO1376 HOLNIKER CT			
				0.64	CO 553 BUSHEY RD			
				0.76	EQUESTRIAN DR			
				1.01		2	20I	
				1.07	MD 97 OLD WASHINGTON RD			
				1.29	RED CEDAR CT PROPOSED			
				1.34	CO 920 JIM PICKETT RD			
				1.64	CO1336 RHONDA RD			
				1.72	SPUR TO FR MD 26	2	14H	
				1.77	ROAD END			

ROUTE NUMBER.....MD 850I
INVENTORY DIRECTION...EAST
NAME: NO NAME

SECONDARY R	RUR-LOCAL	UNDIVIDED	NONE	0.00	ROAD END	2	12E	
				0.07	MD 26A NO NAME			
				0.09	ROAD END			

ROUTE NUMBER.....MD 850J
INVENTORY DIRECTION...EAST
NAME: NO NAME

SECONDARY R	RUR-LOCAL	UNDIVIDED	NONE	0.00	ROAD END	2	24I	
				0.01	OP1143 NO NAME			
				0.06		2	20I	
				0.17	CO 555 SALEM BOTTOM RD			
				0.20	SPEED LIMIT 40 MPH			
				0.83	SPUR TO & FR MD 26			
				1.14	SPUR TO & FR MD 26			
				1.21		2	20J	
				1.24	ROAD END			

* A,B = UNIMPROVED; C = GRADED & DRAINED; D,E = SOIL, GRAVEL, STONE; F,G = LOW TYPE BITUMINOUS;
H,I = HIGH TYPE BITUMINOUS; J = CONCRETE; K = BRICK; L = BLOCK

STATE HIGHWAY ADMINISTRATION OF MARYLAND
HIGHWAY INFORMATION SERVICES DIVISION
DATA SUPPORT GROUP

STATE HIGHWAY LOCATION REFERENCE

ROUTE NUMBER.....MD 851
INVENTORY DIRECTION....NORTH
NAME: MAIN ST

COUNTY-CARROLL
SHA DISTRICT.....7
DATE.....12/31/99

SYSTEM	FUNCTIONAL CLASS	HWY TYPE	ACCESS CONTRL	MILEPOINT	MILEPOINT DESCRIPTION	MARKED LANES	SURFACE WIDTH/TYPE*	AADT
SECONDARY U	URB-COLLECTOR	UNDIVIDED	NONE	0.00	HOWARD CO/L	2	25I	1,550
				0.00	STRUC #13018 PATAPSCO RIVER			
				0.02	CSX RAILROAD			
				0.06	SPEED LIMIT 25 MPH	2	28I	
				0.06	CSX RAILROAD			
				0.07	OP 265 ROAD A			
				0.07	MU 7 BALDWIN DR			
				0.10	MU 247 SANDOSKY RD	2	42I	
				0.10	MU 240 OKLAHOMA AVE			
				0.17		2	27I	
				0.20	MU 80 CHURCH ST	2	26I	
				0.28	MU 100 CONAWAY ST			
				0.31	MU 290 WILSON RD			
				0.33	MU 270 SPOUT HILL RD	2	28I	
				0.33				
				0.45	SPEED LIMIT 30 MPH			
				0.49	PVT DRIVE	2	24I	
				0.55	MU 280 WALNUT AVE			
				0.70	MU 60 CENTRAL AVE			
				0.73	MU 125 JEROBY RD			
				0.75	MU 113 COOPER DR			
				0.78	OP 525 WARFIELD RD			
				0.78	OUT CORP LMTS SYKESVILLE			
				1.02	MU 278 THIRD AVE			
				1.18	MD 32A NO NAME			
				1.23	MD 32 SYKESVILLE RD			

NAME: SPRINGFIELD AVE

URB-LOCAL
R

ROUTE NUMBER.....MD 851A
INVENTORY DIRECTION....NORTH
NAME: NO NAME

SECONDARY R	URB-LOCAL	UNDIVIDED	NONE	0.00	ROAD END	2	20G	
				0.05	MD 32 SYKESVILLE RD			

* A,B = UNIMPROVED; C = GRADED & DRAINED; D,E = SOIL, GRAVEL, STONE; F,G = LOW TYPE BITUMINOUS;
H,I = HIGH TYPE BITUMINOUS; J = CONCRETE; K = BRICK; L = BLOCK

STATE HIGHWAY ADMINISTRATION OF MARYLAND
HIGHWAY INFORMATION SERVICES DIVISION
DATA SUPPORT GROUP

STATE HIGHWAY LOCATION REFERENCE

ROUTE NUMBER.....MD 851B
INVENTORY DIRECTION...NORTH
NAME: NO NAME

COUNTY-CARROLL
SHA DISTRICT.....7
DATE.....12/31/99

SYSTEM	FUNCTIONAL CLASS	HWY TYPE	ACCESS CONTRL	MILEPOINT	MILEPOINT DESCRIPTION	MARKED LANES	SURFACE WIDTH/TYPE*	AADT
SECONDARY R	URB-LOCAL	UNDIVIDED	NONE	0.00	ROAD END	2	20G	
				0.03	CO 688 CHURCH ST			
				0.04	ROAD END			

ROUTE NUMBER.....MD 851C
INVENTORY DIRECTION...NORTH
NAME: NO NAME

SECONDARY R	URB-LOCAL	UNDIVIDED	NONE	0.00	ROAD END	2	22H	199
				0.13	MU 278 THIRD AVE			

ROUTE NUMBER.....MD 852
INVENTORY DIRECTION...EAST
NAME: OLD NEW WINDSOR PIKE

SECONDARY R	RUR-LOCAL	UNDIVIDED	NONE	0.00	MD 31 NEW WINDSOR RD	2	21I	599
				0.00	OP 79 SLINGLUFF LA (BACK)			
				0.07	MD 852M NO NAME	2	20I	
				0.17	SPEED LIMIT 40 MPH			
				0.23	CO 244 ROWE RD			
				1.09	CO 263 JOHN SELBY RD			
				1.31	CO 262 JOHN HYDE RD			
				1.49	CO 265 WAKEFIELD VALLEY RD			
				2.24	CO 287 MEDFORD RD			
				2.34	CO 261 ROOPS MILL RD			
				3.17	STRUC #6006 LITTLE PIPE CREEK			
				3.21	CO 260 ADAMS MILL RD			
				3.30	MU 315 LUTHER DR			
				3.51	MU 305 LONG VALLEY RD			
				3.67	MU 135 CONGRESSIONAL DR			
				3.67	MU9030 NO NAME			
				3.72	MD 31 NEW WINDSOR RD			

* A,B = UNIMPROVED; C = GRADED & DRAINED; D,E = SOIL, GRAVEL, STONE; F,G = LOW TYPE BITUMINOUS;
H,I = HIGH TYPE BITUMINOUS; J = CONCRETE; K = BRICK; L = BLOCK

STATE HIGHWAY ADMINISTRATION OF MARYLAND
HIGHWAY INFORMATION SERVICES DIVISION
DATA SUPPORT GROUP

STATE HIGHWAY LOCATION REFERENCE

ROUTE NUMBER.....MD 852A
INVENTORY DIRECTION...NORTH
NAME: NO NAME

COUNTY-CARROLL
SHA DISTRICT.....7
DATE.....12/31/99

SYSTEM	FUNCTIONAL CLASS	HWY TYPE	ACCESS CONTRL	MILEPOINT	MILEPOINT DESCRIPTION	MARKED LANES	SURFACE WIDTH/TYPE*	AADT
SECONDARY R	RUR-LOCAL	UNDIVIDED	NONE	0.00	ROAD END	2	12I	
				0.06		2	16I	
				0.07	MD 27 MANCHESTER RD			

ROUTE NUMBER.....MD 852B
INVENTORY DIRECTION...NORTH
NAME: NO NAME

SECONDARY R	RUR-LOCAL	UNDIVIDED	NONE	0.00	ROAD END	2	16H	
				0.04	MD 27B NO NAME			
				0.07	ROAD END			

ROUTE NUMBER.....MD 852C
INVENTORY DIRECTION...NORTH
NAME: MANCHESTER RD

SECONDARY R	RUR-LOCAL	UNDIVIDED	NONE	0.00	MD 27 MANCHESTER RD	2	14G	
				0.11	MD 27C NO NAME	2	18H	
				0.36	MD 27D NO NAME			
				0.48	MD 27E NO NAME	2	16G	
				0.57	ROAD END			

ROUTE NUMBER.....MD 852F
INVENTORY DIRECTION...NORTH
NAME: NO NAME

SECONDARY R	RUR-LOCAL	UNDIVIDED	NONE	0.00	ROAD END	2	18G	
				0.12	MD 27A RANDOM RIDGE RD			
				0.20	ROAD END			

* A,B = UNIMPROVED; C = GRADED & DRAINED; D,E = SOIL, GRAVEL, STONE; F,G = LOW TYPE BITUMINOUS;
H,I = HIGH TYPE BITUMINOUS; J = CONCRETE; K = BRICK; L = BLOCK

STATE HIGHWAY ADMINISTRATION OF MARYLAND
HIGHWAY INFORMATION SERVICES DIVISION
DATA SUPPORT GROUP

STATE HIGHWAY LOCATION REFERENCE

ROUTE NUMBER.....MD 852G
INVENTORY DIRECTION...NORTH
NAME: OLD MANCHESTER RD

COUNTY-CARROLL
SHA DISTRICT.....7
DATE.....12/31/99

SYSTEM	FUNCTIONAL CLASS	HWY TYPE	ACCESS CONTRL	MILEPOINT	MILEPOINT DESCRIPTION	MARKED LANES	SURFACE WIDTH/TYPE*	AADT
SECONDARY R	URB-LOCAL	UNDIVIDED	NONE	0.00 MD 27	MANCHESTER RD	2	22I	199
				0.00 CO1173	BENNETT CERF DR (BACK)			
				0.04	SPEED LIMIT 30 MPH			
	RUR-LOCAL			0.06		2	20I	
				0.22 CO 397	LUCABAUGH MILL RD			
				0.22 MD 852H	CRANBERRY RD N			
				0.34	STRUC #6004 CRANBERRY BRANCH			
				0.48 OP 133	NO NAME			
				1.12 CO 404	BREHM RD			
				1.25 OP 134	MT HOLLY DR			
				1.29 CO 410	GAHLE RD			
				1.31 OP 135	LYNNHAVEN DR			
				2.05 CO1023	VELVET RUN DR			
				2.21 MD 482	HAMPSTEAD MEXICO RD			
				2.31 MD 849	LEISTERS CHURCH RD			
				2.49 OP 136	NO NAME			
				2.65 CO 411	RANDOM RIDGE RD			
				2.68	SPUR FR RANDOM RIDGE RD			
				2.70 MD 27	MANCHESTER RD			

ROUTE NUMBER.....MD 852H
INVENTORY DIRECTION...EAST
NAME: NO NAME

SECONDARY R	URB-LOCAL	UNDIVIDED	NONE	0.00	ROAD END	2	18H	
				0.17 CO 399	CRANBERRY RD N	2	20H	
NAME: CRANBERRY RD N				0.17				
				0.19	R/R #MDOT 831 692 L			
				0.22	STRUC #6005 WEST BRANCH			
				0.24 MD 852G	OLD MANCHESTER RD			
				0.24 CO 397	LUCABAUGH MILL RD (AHEAD)			

ROUTE NUMBER.....MD 852I
INVENTORY DIRECTION...EAST
NAME: NO NAME

SECONDARY R	URB-LOCAL	UNDIVIDED	NONE	0.00 CO 394	HAHN RD	2	24I	
				0.09	ROAD END			

* A,B = UNIMPROVED; C = GRADED & DRAINED; D,E = SOIL, GRAVEL, STONE; F,G = LOW TYPE BITUMINOUS;
H,I = HIGH TYPE BITUMINOUS; J = CONCRETE; K = BRICK; L = BLOCK

STATE HIGHWAY ADMINISTRATION OF MARYLAND
HIGHWAY INFORMATION SERVICES DIVISION
DATA SUPPORT GROUP

STATE HIGHWAY LOCATION REFERENCE

ROUTE NUMBER.....MD 852J
INVENTORY DIRECTION...NORTH
NAME: MARTIN DR

COUNTY-CARROLL
SHA DISTRICT.....7
DATE.....12/31/99

SYSTEM	FUNCTIONAL CLASS	HWY TYPE	ACCESS CONTRL	MILEPOINT	MILEPOINT DESCRIPTION	MARKED LANES	SURFACE WIDTH/TYPE*	AADT
SECONDARY R	RUR-LOCAL	UNDIVIDED	NONE	0.00 MD 27	MANCHESTER RD	2	18G	
				0.46	ROAD END			

ROUTE NUMBER.....MD 852K
INVENTORY DIRECTION...EAST
NAME: STONE CHAPEL RD

SECONDARY R	URB-COLLECTOR	UNDIVIDED	NONE	0.00 MD 31	NEW WINDSOR RD	2	30I	1,800
	URB-LOCAL			0.02 CO 289	STONE CHAPEL RD	2	22I	
NAME: NEW WINDSOR RD				0.06	SPEED LIMIT 40 MPH			
				0.69 OP 127	WINDY HILL DR			
				0.80 OP1067	TAHOMA FARM RD			
				0.83 OP 126	FENBY FARM RD			
				1.33		2	20I	
				1.39	IN CORP LMTS WESTMINSTER			
				1.57	END STATE MAINTENANCE			
				1.57	BEGIN MUNICIPAL MAINTENANCE			
				1.60	SPEED LIMIT 30 MPH			
				1.74 MU 406	OTHELLO CT			
				1.82		2	24I	
				1.97 MU 190	FITZHUGH AVE			
				1.98	SPEED LIMIT 25 MPH			
				2.03 MU9350	35TH ST	2	25I	
				2.08 MU 460	RIDGE RD	2	30I	
	URB-MINOR ARTERIAL			2.11 MU9340	34TH ST			
				2.12 MU 210	W GREEN ST			
				2.16 MU8245	UNION ALLEY			
	URB-LOCAL	DIVIDED		2.18 MU 540	UNIONTOWN RD	2	36I	
				2.20 MD 32	W MAIN ST			

ROUTE NUMBER.....MD 852M
INVENTORY DIRECTION...EAST
NAME: NO NAME

SECONDARY U	RUR-LOCAL	UNDIVIDED	NONE	0.00	ROAD END	2	18G	
				0.15 MU 73	GULLO RD			
				0.20 MD 852	OLD NEW WINDSOR PIKE			

* A,B = UNIMPROVED; C = GRADED & DRAINED; D,E = SOIL, GRAVEL, STONE; F,G = LOW TYPE BITUMINOUS;
H,I = HIGH TYPE BITUMINOUS; J = CONCRETE; K = BRICK; L = BLOCK

STATE HIGHWAY ADMINISTRATION OF MARYLAND
HIGHWAY INFORMATION SERVICES DIVISION
DATA SUPPORT GROUP

STATE HIGHWAY LOCATION REFERENCE

ROUTE NUMBER.....MD 853A
INVENTORY DIRECTION...NORTH
NAME: NO NAME

COUNTY-CARROLL
SHA DISTRICT.....7
DATE.....12/31/99

SYSTEM	FUNCTIONAL CLASS	HWY TYPE	ACCESS CONTRL	MILEPOINT	MILEPOINT DESCRIPTION	MARKED LANES	SURFACE WIDTH/TYPE*	AADT
SECONDARY R	RUR-LOCAL	UNDIVIDED	NONE	0.00	ROAD END	2	16J	
				0.03	MD 194E NO NAME			
				0.12	ROAD END			

ROUTE NUMBER.....MD 853C
INVENTORY DIRECTION...NORTH
NAME: NO NAME

SECONDARY R	RUR-LOCAL	UNDIVIDED	NONE	0.00	ROAD END	2	18J	
				0.08	CO 54 STONE RD N			

ROUTE NUMBER.....MD 853D
INVENTORY DIRECTION...NORTH
NAME: NO NAME

SECONDARY R	RUR-LOCAL	UNDIVIDED	NONE	0.00	ROAD END	2	16J	
				0.10	MD 194C NO NAME			
				0.22	MD 194F NO NAME			
				0.36	ROAD END			

ROUTE NUMBER.....MD 853E
INVENTORY DIRECTION...NORTH
NAME: NO NAME

SECONDARY R	RUR-LOCAL	UNDIVIDED	NONE	0.00	ROAD END	2	16J	
				0.05	MD 194D NO NAME	2	18G	
				0.30		2	22G	
				0.32	CO 43 ANGELL RD			
				0.36		2	18G	
				0.70		2	22G	
				0.75	CO 57 BROWN RD			

* A,B = UNIMPROVED; C = GRADED & DRAINED; D,E = SOIL, GRAVEL, STONE; F,G = LOW TYPE BITUMINOUS;
H,I = HIGH TYPE BITUMINOUS; J = CONCRETE; K = BRICK; L = BLOCK

STATE HIGHWAY ADMINISTRATION OF MARYLAND
HIGHWAY INFORMATION SERVICES DIVISION
DATA SUPPORT GROUP

STATE HIGHWAY LOCATION REFERENCE

ROUTE NUMBER.....MD 854A
INVENTORY DIRECTION...NORTH
NAME: OLD WASHINGTON RD

COUNTY-CARROLL
SHA DISTRICT.....7
DATE.....12/31/99

SYSTEM	FUNCTIONAL CLASS	HWY TYPE	ACCESS CONTRL	MILEPOINT	MILEPOINT DESCRIPTION	MARKED LANES	SURFACE WIDTH/TYPE*	AADT
SECONDARY R	RUR-LOCAL	UNDIVIDED	NONE	0.00	CO 553 BUSHEY RD	2	22G	299
				0.03	SPEED LIMIT 30 MPH			
				0.54		2	20G	
				1.05	STRUC #6063 LITTLE MORGAN RUN			
				1.62	CO 849 HERITAGE LA			
				1.96	CO1317 POTOMAC CT			
				2.26	CO 629 BARTHOLOW RD			
				2.50	CO 552 BEAR BRANCH RD	2	12H	
				2.54		2	12G	
				2.64	ROAD END			

ROUTE NUMBER.....MD 854B
INVENTORY DIRECTION...NORTH
NAME: OLD WASHINGTON RD

SECONDARY R	RUR-LOCAL	UNDIVIDED	NONE	0.00	CO 549 MULLER RD	2	15H	299
				0.03	SPEED LIMIT 30 MPH			
				0.30	STRUC #6043 MORGAN RUN			
				1.37	CO 285 NICODEMUS RD	2	16H	
				1.40	SPEED LIMIT 40 MPH			
				1.45		2	20H	
	RUR-MINOR COLLECTOR			2.42	CO 555 SALEM BOTTOM RD			
				2.80	OP 192 LAMONT DR			
				2.90	OP 191 NO NAME			
				3.40	CO 290 WARFIELDSBURG RD			
				3.60	CO 524 SHORT LANE RD			
				3.90		2	29I	
		DIVIDED		3.92	SPUR FR MD 32	2	52I	
				3.93	MD 32 SYKESVILLE RD			

ROUTE NUMBER.....MD 879
INVENTORY DIRECTION...EAST
NAME: OLD GAMBER RD

SECONDARY R	RUR-LOCAL	UNDIVIDED	NONE	0.00	ROAD END	2	22I	
				0.17		2	34I	
				0.20	MD 91 GAMBER RD			

* A,B = UNIMPROVED; C = GRADED & DRAINED; D,E = SOIL, GRAVEL, STONE; F,G = LOW TYPE BITUMINOUS;
H,I = HIGH TYPE BITUMINOUS; J = CONCRETE; K = BRICK; L = BLOCK

STATE HIGHWAY ADMINISTRATION OF MARYLAND
HIGHWAY INFORMATION SERVICES DIVISION
DATA SUPPORT GROUP

STATE HIGHWAY LOCATION REFERENCE

ROUTE NUMBER.....MD 879A
INVENTORY DIRECTION....EAST
NAME: NO NAME

COUNTY-CARROLL
SHA DISTRICT.....7
DATE.....12/31/99

SYSTEM	FUNCTIONAL CLASS	HWY TYPE	ACCESS CONTRL	MILEPOINT	MILEPOINT DESCRIPTION	MARKED LANES	SURFACE WIDTH/TYPE*	AADT
SECONDARY R	RUR-LOCAL	UNDIVIDED	NONE	0.00	ROAD END	2	20I	
				0.02 MD 91A	NO NAME			
				0.04		2	15J	
				0.11	ROAD END			

ROUTE NUMBER.....MD 879B
INVENTORY DIRECTION....NORTH
NAME: OLD GAMBER RD

SECONDARY R	RUR-LOCAL	UNDIVIDED	NONE	0.00 MD 91	GAMBER RD	2	21I	
				0.02	SPEED LIMIT 30 MPH			
				0.52 CO1462	LAUREN HILL CT			
				0.58 MD 91	GAMBER RD			
				0.58 OP1229	PRESERVE DR (AHEAD)			

ROUTE NUMBER.....MD 879C
INVENTORY DIRECTION....EAST
NAME: NO NAME

SECONDARY R	RUR-LOCAL	UNDIVIDED	NONE	0.00 MD 91	GAMBER RD	2	20I	
				0.06	ROAD END			

ROUTE NUMBER.....MD 879D
INVENTORY DIRECTION....NORTH
NAME: NO NAME

SECONDARY R	RUR-LOCAL	UNDIVIDED	NONE	0.00 MD 91	GAMBER RD	2	20I	99
				0.06	SPEED LIMIT 30 MPH			
				0.30 CO 490	OLD WESTMINSTER PIKE	2	24I	
				0.34 MD 140	BALTIMORE BLVD			
				0.36		2	20I	
				0.87	SPUR TO & FR MD 91	2	24I	
				0.91 MD 91	EMORY RD			
				0.91 CO 888	INDUSTRIAL PARK DR (AHEAD)			

* A,B = UNIMPROVED; C = GRADED & DRAINED; D,E = SOIL, GRAVEL, STONE; F,G = LOW TYPE BITUMINOUS;
H,I = HIGH TYPE BITUMINOUS; J = CONCRETE; K = BRICK; L = BLOCK

STATE HIGHWAY ADMINISTRATION OF MARYLAND
HIGHWAY INFORMATION SERVICES DIVISION
DATA SUPPORT GROUP

STATE HIGHWAY LOCATION REFERENCE

ROUTE NUMBER.....MD 879E
INVENTORY DIRECTION....EAST
NAME: NO NAME

COUNTY-CARROLL
SHA DISTRICT.....7
DATE.....12/31/99

SYSTEM	FUNCTIONAL CLASS	HWY TYPE	ACCESS CONTRL	MILEPOINT	MILEPOINT DESCRIPTION	MARKED LANES	SURFACE WIDTH/TYPE*	AADT
SECONDARY R	RUR-LOCAL	UNDIVIDED	NONE	0.00	ROAD END	2	20I	
				0.15 MD 91	EMORY RD			

ROUTE NUMBER.....MD 904
INVENTORY DIRECTION....NORTH
NAME: NELSON RD

SECONDARY R	RUR-LOCAL	UNDIVIDED	NONE	0.00 MD 32	SYKESVILLE RD	2	19I	
				0.58	ROAD END			

ROUTE NUMBER.....MD 904A
INVENTORY DIRECTION....NORTH
NAME: BEN ROSE LA

SECONDARY R	RUR-LOCAL	UNDIVIDED	NONE	0.00 CO 619	JIM BOWERS RD	2	18I	
				0.66	ROAD END			

ROUTE NUMBER.....MD 904D
INVENTORY DIRECTION....NORTH
NAME: RUNNYMEDE RD

SECONDARY R	RUR-LOCAL	UNDIVIDED	NONE	0.00 CO 62	BEAR RUN RD	2	18I	
				0.63	ROAD END			

* A,B = UNIMPROVED; C = GRADED & DRAINED; D,E = SOIL, GRAVEL, STONE; F,G = LOW TYPE BITUMINOUS;
H,I = HIGH TYPE BITUMINOUS; J = CONCRETE; K = BRICK; L = BLOCK

