

1999

Calendar Year

**HIGHWAY LOCATION REFERENCE
ALL INTERSECTIONS**

Data as of December 31, 1999

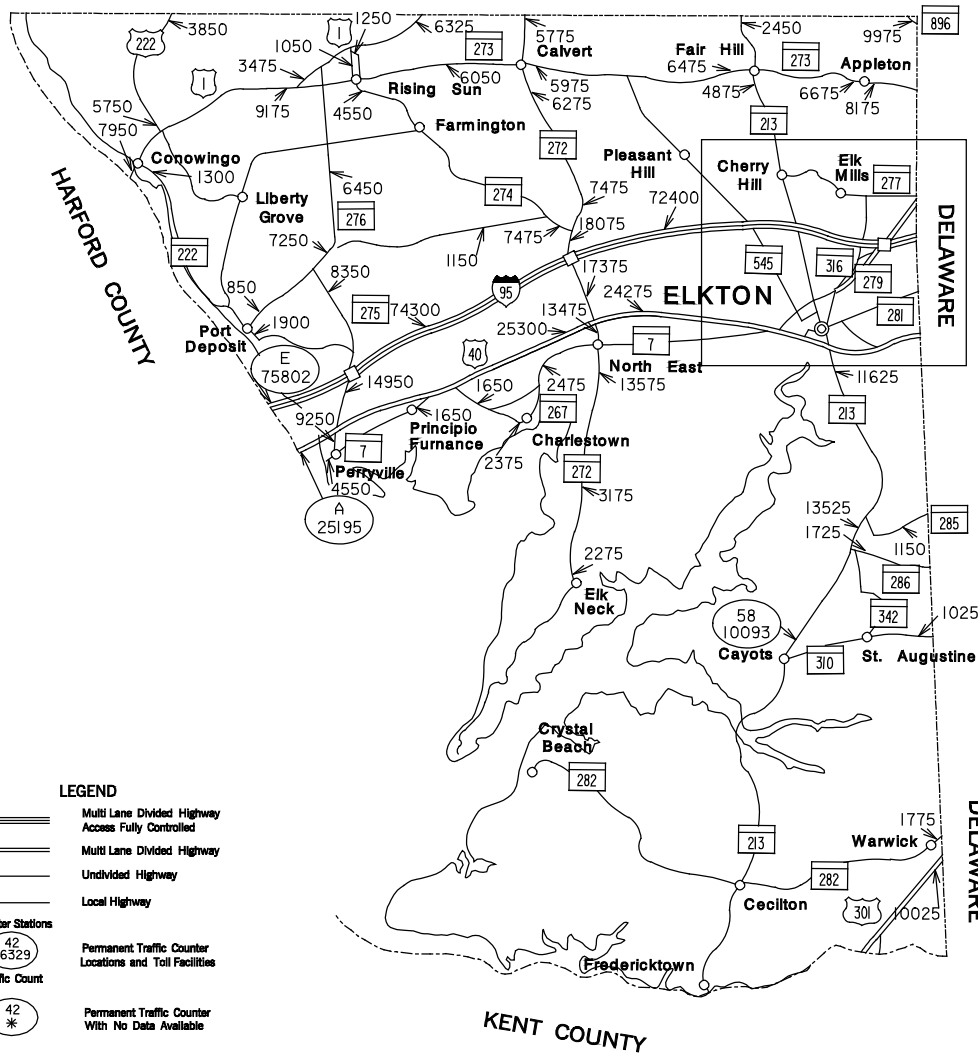
**CECIL
COUNTY**

SHA DISTRICT #2

CE



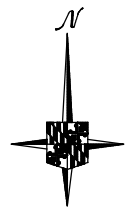
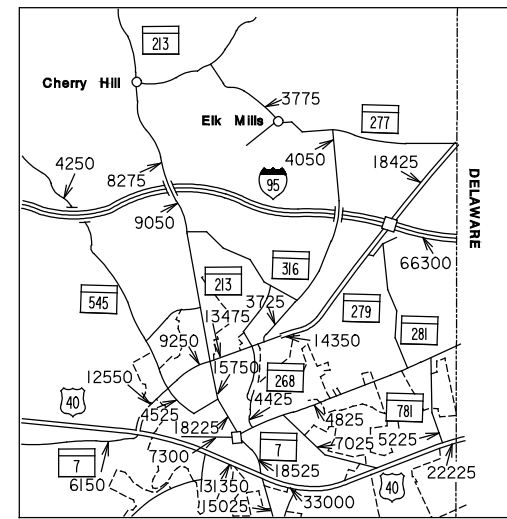
PENNSYLVANIA



LEGEND

- Multi Lane Divided Highway
Access Fully Controlled
- Multi Lane Divided Highway
Access Not Fully Controlled
- Undivided Highway
- Local Highway
- Counter Stations**
- Permanent Traffic Counter
Locations and Toll Facilities
- Traffic Count**
- Permanent Traffic Counter
With No Data Available

ELKTON



CECIL COUNTY
TRAFFIC VOLUME MAP
1998

ANNUAL AVERAGE DAILY TRAFFIC
PREPARED BY THE
Maryland Department of Transportation
STATE HIGHWAY ADMINISTRATION



ROUTE ALERT LIST

CECIL COUNTY

None

MARYLAND STATE HIGHWAY ADMINISTRATION
 HIGHWAY INFORMATION SERVICES DIVISION
 STATE MAINTAINED HIGHWAYS ON THE NATIONAL HIGHWAY SYSTEM
 AS OF DECEMBER 31, 1999

CECIL COUNTY

ROUTE	BEGIN MILEPOINT	BEGIN DESCRIPTION	END MILEPOINT	END DESCRIPTION
US 1	0.00	HARFORD CO/L	9.23	PENNSYLVANIA ST/L
IS 95	0.00	HARFORD CO/L	18.5	DELAWARE ST/L
US 222	0.00	US 1 CONOWINGO RD	3.61	PENNSYLVANIA ST/L
US 301	0.00	KENT CO/L	3.14	DELAWARE ST/L

STATE HIGHWAY ADMINISTRATION OF MARYLAND
HIGHWAY INFORMATION SERVICES DIVISION
DATA SUPPORT GROUP

STATE HIGHWAY LOCATION REFERENCE

ROUTE NUMBER.....US 1
INVENTORY DIRECTION....NORTH
NAME: CONOWINGO RD

COUNTY -CECIL
SHA DISTRICT.....2
DATE.....12/31/99

SYSTEM	FUNCTIONAL CLASS	HWY TYPE	ACCESS CONTRL	MILEPOINT	MILEPOINT DESCRIPTION	MARKED LANES	SURFACE WIDTH/TYPE*	AADT
PRIMARY	R	RUR-OTHER PRIN ART	UNDIVIDED NONE	0.00	HARFORD CO/L	2	28J	8,125
				0.00	STRUC #12001 SUSQUEHANNA RIVER			
				0.00	SPEED LIMIT 45 MPH			
				0.45	MD 222 SUSQUEHANNA RIVER RD	2	26I	
				0.47	R/R #CR 517 649 T			
				0.47	STRUC #7005			
				0.53		3	36I	
				0.75	SPEED LIMIT 40 MPH			
				1.06		2	24I	
				1.15	CO 37 BARRETT RD			
				1.43	CO 568 ROWLANDSVILLE RD			9,350
				1.43	US 222 ROCK SPRINGS RD			
				1.75	WILLIAMS LA			
				1.97	ORVIS LA			
				2.53	CO 520 MERRY KNOLL LA			
				2.70	STRUC #7004 OCTORARO CREEK			
				3.04	MD 591A COLORA RD			
				3.04	CO 8 CONNELLY RD			
				3.55	OCTORARO PARK LA			
				3.57	BEG BR			
				3.58	STRUC #7003 OCTORARO CREEK			
				3.60	END BR			
				3.81	CO 22 WESTWOOD RD			
				3.91	CO 22 WESTWOOD RD			
				4.10	MD 591B PORTERS BRIDGE RD			
				4.17	CO 26 LOVE RUN RD			
				4.24	CO 505 SPREADY OAK RD			
				4.41	CO 505 SPREADY OAK RD			
				4.87	CO 15 HORSE SHOE RD			
			PART	5.20	CO 27 MOUNTAIN RD			3,550
				5.20	MD 273 TELEGRAPH RD			
				5.41	SPUR TO MD 273			
				5.42		2	25I	
				5.56	SPEED LIMIT 50 MPH			
				6.06	SPUR TO MD 276			
				6.10	MD 276 JACOB TOME MEMORIAL HWY			6,975
				6.10	CO 25 SLICERS MILL RD			
				6.14	SPUR FR MD 276			
				6.14	SPUR FR SLICERS MILL RD			
				6.45	STRUC #7002 STONE RUN			
				7.14	CO 20 RED PUMP RD			

NAME: RISING SUN BYPASS

* A,B = UNIMPROVED; C = GRADED & DRAINED; D,E = SOIL, GRAVEL, STONE; F,G = LOW TYPE BITUMINOUS;
H,I = HIGH TYPE BITUMINOUS; J = CONCRETE; K = BRICK; L = BLOCK

STATE HIGHWAY ADMINISTRATION OF MARYLAND
HIGHWAY INFORMATION SERVICES DIVISION
DATA SUPPORT GROUP

STATE HIGHWAY LOCATION REFERENCE

ROUTE NUMBER.....US 1 CONTINUED
INVENTORY DIRECTION...NORTH
NAME: RISING SUN BYPASS

COUNTY -CECIL
SHA DISTRICT.....2
DATE.....12/31/99

SYSTEM	FUNCTIONAL CLASS	HWY TYPE	ACCESS CONTRL	MILEPOINT	MILEPOINT DESCRIPTION	MARKED LANES	SURFACE WIDTH/TYPE*	AADT
PRIMARY	R	RUR-OTHER PRIN ART	UNDIVIDED PART	7.14	CO 402 MOUNT ST	2	25I	6,975
				7.55	STRUC #7001 STONE RUN			
				8.16	CO 403 STEVENS RD			
				8.46	CO 29 LITTLE NEW YORK RD			
				8.97	OP 599 GREENMONT RD			
				8.97	CO 879 GREENMONT RD			
				9.23	PENNSYLVANIA ST/L			

ROUTE NUMBER.....MD 7B
INVENTORY DIRECTION...NORTH
NAME: BROAD ST

MUNICIPAL	U	RUR-LOCAL	UNDIVIDED NONE	0.00	ROAD END	2	28I	4,625
				0.06	OP 637 RIVER RD			
				0.10	SPEED LIMIT 25 MPH			
				0.13	SERVICE RD	2	4 0I	
		RUR-MINOR COLLECTOR		0.13	MU 120 FRONT ST			
				0.22	MU 260 SUSQUEHANNA AVE			
				0.23		2	30I	
				0.31	R/R #CR 517 633 W			
				0.35		2	32I	
				0.44	SPUR FR MD 222			
SECONDARY		RUR-MAJOR COLLECTOR		0.45	MD 222 AIKEN AVE	2	22I	1,725
				0.45				
				0.45	END MUNICIPAL MAINTENANCE			
				0.45	BEGIN STATE MAINTENANCE			
				0.46	SPUR TO MD 222			
				0.48	MU 215 MCLHINNEY ST			
				0.49	MU 10 ALLEY A			
				0.53	MU 40 CECIL AVE			
				0.54	ELLIS CT			
				0.54	SPEED LIMIT 30 MPH			
				0.62	MU 190 MARYLAND AVE			
				0.71	STRUC #7006 MILL CREEK			
				0.84	MD 327 NO NAME			
				0.89	SPEED LIMIT 50 MPH			
	R			1.19	OUT CORP LMTS PERRYVILLE			
				1.64	CO 114 MILL CREEK LA			
				2.35	CO 354 GILLEY RD			
				2.49	CO 115 PRINCIPIO STATION RD			

* A,B = UNIMPROVED; C = GRADED & DRAINED; D,E = SOIL,GRAVEL,STONE; F,G = LOW TYPE BITUMINOUS;
H,I = HIGH TYPE BITUMINOUS; J = CONCRETE; K = BRICK; L = BLOCK

STATE HIGHWAY ADMINISTRATION OF MARYLAND
HIGHWAY INFORMATION SERVICES DIVISION
DATA SUPPORT GROUP

STATE HIGHWAY LOCATION REFERENCE

ROUTE NUMBER.....MD 7B CONTINUED
INVENTORY DIRECTION....NORTH
NAME: PHILADELPHIA RD

CO UNTY-CECIL
SHA DISTRICT.....2
DATE12/31/99

SYSTEM	FUNCTIONAL CLASS	HWY TYPE	ACCESS CONTRL	MILEPOINT	MILEPOINT DESCRIPTION	MARKED LANES	SURFACE WIDTH/TYP E*	AADT
SECONDARY R	RUR-MAJOR COLLECTOR	UNDIVIDED	NONE	2.63	OP 716 WARRINGTON LA	2	22I	1,725
				2.69	CO 102 JACKSON STATION RD			
				2.90	BEG BR			
				2.92	STRUC #7007 PRINCIPIO CREEK			
				2.94	STRUC #7066 PRINCIPIO CREEK			
				2.95	END BR			
				3.19	CO 116 MOUNTAIN HILL RD			
				3.56	CO 87 BELVIDERE RD (AHEAD)			
				3.56	US 40 PULASKI HWY			

ROUTE NUMBER.....MD 7C
INVENTORY DIRECTION....NORTH
NAME: PHILADELPHIA RD

SECONDARY R	RUR-MAJOR COLLECTOR	UNDIVIDED	NONE	0.00	US 40 PULASKI HWY	2	22I	1,725
				0.02	SPUR FR US 40			
				0.06	SPEED LIMIT 50 MPH			
				1.19	SPUR TO MD 267			
				1.23	MD 267 BALTIMORE ST			2,550
				1.26	SPEED LIMIT 40 MPH			
U				1.27	IN CORP LMTS CHARLESTOWN			
				2.05	MU 112 LOUISA LA #2			
R				2.36	OUT CORP LMTS CHARLESTOWN			
				2.55	MD 267 BLADEN ST			
				2.55	OP 695 REVELATION RD			
				3.18	STRUC #7065 BROAD CREEK			
				3.59	CO 123 WELLS CAMP RD			
				3.78	CO 124 CHARBON LA			
				3.97	BELVUE RD			
				4.07	CO 79 RED TOAD RD			
				4.31	STRUC #7008 STONY RUN			
				4.38	SPEED LIMIT 25 MPH			
				4.41	R/R #ATK 530 731 T			
U				4.55	IN CORP LMTS NORTH EAST	2	21I	
NAME: CECIL AVE				4.55				
				4.60	STRUC #7009 NORTH EAST CREEK			
				4.73	MU 43 CATHERINE ST			
				4.79	MU 225 SIMPERS LA			
				4.81	MU 190 RACE ST	2	20I	
				4.87	MD 272 (SB/L) MAIN ST	2	33I	

* A,B = UNIMPROVED; C = GRADED & DRAINED; D,E = SOIL, GRAVEL, STONE; F,G = LOW TYPE BITUMINOUS;
H,I = HIGH TYPE BITUMINOUS; J = CONCRETE; K = BRICK; L = BLOCK

STATE HIGHWAY ADMINISTRATION OF MARYLAND
HIGHWAY INFORMATION SERVICES DIVISION
DATA SUPPORT GROUP

STATE HIGHWAY LOCATION REFERENCE

ROUTE NUMBER.....MD 7C CONTINUED
INVENTORY DIRECTION....NORTH
NAME: CECIL AVE

COUNTY -CECIL
SHA DISTRICT.....2
DATE.....12/31/99

SYSTEM	FUNCTIONAL CLASS	HWY TYPE	ACCESS CONTRL	MILEPOINT	MILEPOINT DESCRIPTION	MARKED LANES	SURFACE WIDTH/TYPE*	AADT
SECONDARY U	RUR-MAJOR COLLECTOR	UNDIVIDED	NONE	4.94 MD 272	MAULDIN ST	2	20I	6,325
R				5.10	OUT CORP LMTS NORTH EAST	2	22I	
NAME: PHILADELPHIA RD				5.10				
				5.23 CO 167	MECHANICS VALLEY RD	2	21I	
				5.25 CO 244	CEMETERY RD			
				5.32	SPEED LIMIT 40 MPH			
				5.44	REHILL AVE			
				5.54 CO 908	PHILADELPHIA RD			
				5.64	OAK HILL LA			
				5.77	OAK DR			
				5.86 OP 148	AMBLESIDE DR			
				5.90	FOREST DR			
				6.30 SR 11	TRAIL #1			
				6.37	WINTERS RD			
				6.76	CHESTNUT HILL LA			
				7.28	R/R #ATK 530 736 C			
				7.28	STRUC #7010			
				7.35 MD 7H	NO NAME			
				7.89	STRUC #7011 MILL CREEK			
				8.56	ST MICHAELS CT			
				8.60 OP 642	SHAGGY OAK DR			
				8.92 CO 452	HOLLIS CIR RD			
				9.00 CO 452	HOLLIS CIR RD			
	URB-MINOR ARTERIAL			9.30 CO 204	OLD ELK NECK RD			
				9.65		2	22I	
				9.69		3	36I	
				9.73 MD 279	ELKTON NEWARK RD (AHEAD)			
				9.73 US 40	PULASKI HWY			

ROUTE NUMBER.....MD 7D
INVENTORY DIRECTION....NORTH
NAME: DELAWARE AVE

SECONDARY R	URB-MINOR ARTERIAL	UNDIVIDED	NONE	0.00 US 40	PULASKI HWY	2	22I	7,775
				0.04 MD 7E	NO NAME			
				0.08	SPEED LIMIT 35 MPH			
				0.14 CO 229	WINDSOR DR	2	24I	
				0.18 CO 233	WILSON AVE			
				0.39 MU 365	LINCOLN AVE			
				0.40 CO 493	PARK TOWNE DR			

* A,B = UNIMPROVED; C = GRADED & DRAINED; D,E = SOIL,GRAVEL,STONE; F,G = LOW TYPE BITUMINOUS;
H,I = HIGH TYPE BITUMINOUS; J = CONCRETE; K = BRICK; L = BLOCK

STATE HIGHWAY ADMINISTRATION OF MARYLAND
HIGHWAY INFORMATION SERVICES DIVISION
DATA SUPPORT GROUP

STATE HIGHWAY LOCATION REFERENCE

ROUTE NUMBER.....MD 7D CONTINUED
INVENTORY DIRECTION....NORTH
NAME: DELAWARE AVE

COUNTY -CECIL
SHA DISTRICT.....2
DATE.....12/31/99

SYSTEM	FUNCTIONAL CLASS	HWY TYPE	ACCESS CONTRL	MILEPOINT	MILEPOINT DESCRIPTION	MARKED LANES	SURFACE WIDTH/TYPE*	AADT
SECONDARY R	URB-MINOR ARTERIAL	UNDIVIDED	NONE	0.48 MU 553	WASHINGTON AVE	2	24I	7,775
				0.57 MU 258	NORMIRA			
				0.61	IN CORP LMTS ELKTON			
				0.62 MU 575	WHITE HALL RD			
				0.64	OUT CORP LMTS ELKTON			
				0.67 CO 346	CRESWELL AVE			
				0.84 CO 346	CRESWELL AVE			
				0.89	SPEED LIMIT 25 MPH			
				0.90	IN CORP LMTS ELKTON			
				1.12	STRUC #7012 BIG ELK CREEK			
				1.19 MU 320	HOWARD ST			
				1.21 MU8020	ALLEY #2			
				1.25 MD 281	E MAIN ST	2	42I	
				1.25				
				1.28 MU 370	LOCUST LA			
				1.41 MU 230	DRENNAN ST			
				1.45 MU 540	SOUTH ST			
				1.46	BELLS LA			
				1.50 MU 140	CHURCH ST	2	36I	
				1.57 MU 280	GROOME LA	2	32I	
				1.60 CO 335	COURT HOUSE LA	2	48I	
				1.65 MD 268	NORTH ST	1	32I	
				1.65				
				1.71 MU 82	BOW ST	2	44I	
				1.85 MD 213	BRIDGE ST	2	31I	5,575
				1.92		2	41I	
				1.95 MU 390	MAFFITT ST			
				1.99 MU 470	OSAGE ST			
				2.06		2	38I	
				2.18 MU 360	LANDING LA	2	42I	
				2.23		2	36I	
				2.41 MU 330	JEFFERS ST	2	26I	
				2.50		2	24J	
				2.55	ROAD END			

NAME: E MAIN ST

NAME: W MAIN ST

URB-LOCAL

ROUTE NUMBER.....MD 7E
INVENTORY DIRECTION....NORTH
NAME: NO NAME

SECONDARY R	URB-LOCAL	UNDIVIDED	NONE	0.00 US 40	PULASKI HWY	1	12I	
-------------	-----------	-----------	------	------------	-------------	---	-----	--

* A,B = UNIMPROVED; C = GRADED & DRAINED; D,E = SOIL, GRAVEL, STONE; F,G = LOW TYPE BITUMINOUS;
H,I = HIGH TYPE BITUMINOUS; J = CONCRETE; K = BRICK; L = BLOCK

STATE HIGHWAY ADMINISTRATION OF MARYLAND
HIGHWAY INFORMATION SERVICES DIVISION
DATA SUPPORT GROUP

STATE HIGHWAY LOCATION REFERENCE

ROUTE NUMBER.....MD 7E CONTINUED
INVENTORY DIRECTION....NORTH
NAME: NO NAME

COUNTY -CECIL
SHA DISTRICT.....2
DATE.....12/31/99

SYSTEM	FUNCTIONAL CLASS	HWY TYPE	ACCESS CONTRL	MILEPOINT	MILEPOINT	DESCRIPTION	MARKED LANES	SURFACE WIDTH/TYPE*	AADT
SECONDARY R	URB-LOCAL	UNDIVIDED	NONE	0.09 MD 7D		DELAWARE AVE	1	12I	

ROUTE NUMBER.....MD 7H
INVENTORY DIRECTION....NORTH
NAME: NO NAME

SECONDARY R	RUR-LOCAL	UNDIVIDED	NONE	0.00 MD 7C		PHILADELPHIA RD	2	20I	
				0.06 OP 548		PINE BLUFF LA			
				0.12		ROAD END			

ROUTE NUMBER.....US 40
INVENTORY DIRECTION....EAST
NAME: PULASKI HWY

SECONDARY R	RUR-MINOR ARTERIAL	UNDIVIDED	NONE	0.00		HARFORD CO/L	4	48J	25,650
				0.00		STRUC #H Z040 SUSQUEHANNA RIVER			
				0.15		SPEED LIMIT 45 MPH			
U				0.58		IN CORP LMTS PERRYVILLE			
				0.63		R/R #CR 530 166 S			
				0.71	MU 260	SUSQUEHANNA RD			
				0.78		R/R #CR 517 635 K			
				0.87		END BR	4	48I	
				0.87		R/R #CSX 141 517 P			
		DIVIDED		0.89		TOLL PLAZA (4 N/B TOLL LANES)	7	110J	
				0.99			7	109J	
				1.07			5	60J	
				1.14		SPUR TO MD 222			
				1.16		SPUR FR MD 222	4	48I	
				1.18		END TOLL MAINTENANCE			17,375
				1.18		BEGIN STATE MAINTENANCE			
				1.18	MD 222	AIKEN AVE/PERRYVILLE RD			
				1.23		SPUR TO MD 222			
				1.27		SPEED LIMIT 55 MPH			
R				1.73		OUT CORP LMTS PERRYVILLE			
				1.76		ENT TO MOBILE HOME PARK -PROP ROAD			
				2.00	CO 112	CEDAR CORNER RD			
				2.03	CO 114	MILL CREEK LA			
				2.35	MU 75	CHESAPEAKE LANDING DR			

* A,B = UNIMPROVED; C = GRADED & DRAINED; D,E = SOIL, GRAVEL, STONE; F,G = LOW TYPE BITUMINOUS;
H,I = HIGH TYPE BITUMINOUS; J = CONCRETE; K = BRICK; L = BLOCK

STATE HIGHWAY ADMINISTRATION OF MARYLAND
HIGHWAY INFORMATION SERVICES DIVISION
DATA SUPPORT GROUP

STATE HIGHWAY LOCATION REFERENCE

ROUTE NUMBER.....US 40 CONTINUED
INVENTORY DIRECTION....EAST
NAME: PULASKI HWY

COUNTY -CECIL
SHA DISTRICT.....2
DATE.....12/31/99

SYSTEM	FUNCTIONAL CLASS	HWY TYPE	ACCESS CONTRL	MILEPOINT	MILEPOINT DESCRIPTION	MARKED LANES	SURFACE WIDTH/TYPE*	AADT
SECONDARY U	RUR-MINOR ARTERIAL	DIVIDED	NONE	2.51	IN CORP LMTS PERRYVILLE	4	48I	17,375
R				2.75	OUT CORP LMTS PERRYVILLE			
				3.15	CO 102 JACKSON STATION RD			
				3.42	STRUC #7014 PRINCIPIO CREEK			
				3.95	CO 87 BELVIDERE RD			
				3.95	MD 7B PHILADELPHIA RD			
				4.38	SPUR TO MD 7C			
				4.42	MD 7C PHILADELPHIA RD			
				5.09	ENT TO PARKING			
				5.18	EXIT FR PARKING			
				5.97	COOL SPRINGS RD			
				7.35	CO 79 RED TOAD RD			
				7.55	CO 123 WELLS CAMP RD			
				7.93	STRUC #7015 STONY RUN			
				8.17	CO 125 RAZOR STRAP RD			
				8.18	ENT STATE POLICE			
				8.26	SPUR TO MD 272			
				8.27	SPUR FR MD 272			
				8.30	MD 272 NORTH EAST RD/MAULDIN AVE			24,750
				8.33	CO 206 CAMERON AVE			
				8.33	SPUR TO MD 272			
				8.47	CO 577 ROGERS RD			
				8.47	CO 207 N MAIN ST EXT			
				8.64	OP 702 SYCAMORE DR			
				8.83	BEG BR			
				8.84	STRUC #7016 BIG NORTH EAST CREEK			
				8.86	END BR			
				8.94	BEG BR			
				8.95	STRUC #7017 LITTLE NORTH EAST CREEK			
				8.96	END BR			
				9.07	CO 912 FLINT DR			
				9.19	CO 167 MECHANICS VALLEY RD			
				9.72	OP 625 CECIL WOODS RD			
				10.01	SHILOH DR			
				10.03	WILDERNESS RD			
				10.48	CO 175 MARLEY RD			
				10.80	HAMILTON LA			
				10.85	RUBY LA			
				10.98	CECIL COUNTY ACTIVITY CENTER LA			
				11.38	EPHRATA AVE			
				12.75	CO 176 THIOKOL RD			
				13.02	CO 204 OLD ELK NECK RD			

* A,B = UNIMPROVED; C = GRADED & DRAINED; D,E = SOIL,GRAVEL,STONE; F,G = LOW TYPE BITUMINOUS;
H,I = HIGH TYPE BITUMINOUS; J = CONCRETE; K = BRICK; L = BLOCK

STATE HIGHWAY ADMINISTRATION OF MARYLAND
HIGHWAY INFORMATION SERVICES DIVISION
DATA SUPPORT GROUP

STATE HIGHWAY LOCATION REFERENCE

ROUTE NUMBER.....US 40 CONTINUED
INVENTORY DIRECTION....EAST
NAME: PULASKI HWY

COUNTY-CECIL
SHA DISTRICT.....2
DATE.....12/31/99

SYSTEM	FUNCTIONAL CLASS	HWY TYPE	ACCESS CONTRL	MILEPOINT	MILEPOINT	DESCRIPTION	MARKED LANES	SURFACE WIDTH/TYPE*	AADT
SECONDARY R	RUR-MINOR ARTERIAL	DIVIDED	NONE	13.02	CO 425	NOTTINGHAM RD	4	48I	24,750
				13.05		SPUR TO NOTTINGHAM RD			
				13.36		SPUR FR MD 279			
	URB-OTHER PRIN ART			13.40	MD 7C	PHILADELPHIA RD			31,925
				13.40	MD 279	ELKTON NEWARK RD			
				13.43		SPUR TO MD 279			
				13.43		SPEED LIMIT 50 MPH			
				13.57		BEG BR			
U				13.59		IN CORP LMTS ELKTON			
				13.59		STRUC #7018 LITTLE ELK CREEK			
				13.65		END BR			
				13.69		BEG BR			
				13.71		R/R #CR 530 706 D			
				13.71		STRUC #7019			
				13.75		END BR			
				13.97	MU 330	JEFFERS ST			
				14.18		SPUR FR LANDING LA			
				14.20	MU 360	LANDING LA			
				14.51		BEG BR			
				14.54		STRUC #7021 BIG ELK CREEK			
				14.58		END BR			
				14.85		SPUR FR MD 213			
				14.88	MD 213	AUGUSTINE HERMAN HWY			28,075
				14.90		SPUR FR MD 213			
				15.01	CO 209	NORMAN ALLEN ST			
				15.02		SPEED LIMIT 45 MPH			
				15.22	CO 210	JOSEPH GALLAGHER ST			
				15.32	MU 575	WHITE HALL RD			
				15.32	CO 211	WHITE HALL RD			
				15.54	MU 163	COACHMANS DR			
				15.61	MU 455	NORMIRA AVE			
R				15.71		OUT CORP LMTS ELKTON			
				16.22	MD 7D	DELAWARE AVE			23,575
				16.27	MD 7E	NO NAME			
				16.33	CO 213	MALONEY RD			
				16.42	CO 214	MELBOURNE BLVD			
				16.43		SPEED LIMIT 55 MPH			
U				17.03		IN CORP LMTS ELKTON			
				17.05	MD 781	DELANCY RD			
				17.05		BAKER LA			
				17.17	MU 133	CHESAPEAKE BLVD			
				17.28		DELAWARE ST/L			

* A,B = UNIMPROVED; C = GRADED & DRAINED; D,E = SOIL, GRAVEL, STONE; F,G = LOW TYPE BITUMINOUS;
H,I = HIGH TYPE BITUMINOUS; J = CONCRETE; K = BRICK; L = BLOCK

STATE HIGHWAY ADMINISTRATION OF MARYLAND
HIGHWAY INFORMATION SERVICES DIVISION
DATA SUPPORT GROUP

STATE HIGHWAY LOCATION REFERENCE

ROUTE NUMBER.....IS 95
INVENTORY DIRECTION...NORTH
NAME: J F K MEMORIAL HWY

COUNTY -CECIL
SHA DISTRICT.....2
DATE.....12/31/99

SYSTEM	FUNCTIONAL CLASS	HWY TYPE	ACCESS CONTRL	MILEPOINT	MILEPOINT DESCRIPTION	MARKED LANES	SURFACE WIDTH/TYPE*	AADT
PRIMARY	R	RUR-INTERSTATE	DIVIDED FULL	0.00	HARFORD CO/L	6	80J	68,475
				0.00	STRUC #H X907 SUSQUEHANNA RIVER			
				0.00	TOLL MAINTENANCE			
				0.50	R/R #CR 517 638 F			
				0.55	END BR	6	72I	
				0.89	SPEED LIMIT 50 MPH			
				0.96	INTERSTATE MILE MARKER 92.0			
				1.44	BEG BR			
				1.45	CO 890 FRENCHTOWN RD			
				1.45	STRUC #CEX925			
				1.47	END BR			
				1.68	SPEED LIMIT 30 MPH	9	135I	
				1.82		6	135J	
				1.96	TOLL PLAZA (12 N/B TOLL LANES)			
				1.97		6	135I	
				2.10		6	72I	
U				2.12	IN CORP LMTS PERRYVILLE			
R				2.40	MD 222 PERRYVILLE RD/BAINBRIDGE RD			59,875
				2.40	STRUC #CEX934			
				2.40	EXIT #93			
				2.40	OUT CORP LMTS PERRYVILLE			
				2.45	RP 9506 RAMP 6 FR IS95 TO MD222			
				2.48	RP 9508 RAMP 8 FR MD222 TO IS95			
				2.74	BEG BR			
				2.75	MD 824 A BLYTHEDALE RD			
				2.75	STRUC #CEX938			
				2.76	END BR			
				2.77	RP 9507 RAMP 7 FR IS95 TO MD222			
				2.87	RP 9504 RAMP 4 FR MD222 TO IS95			
				2.96	INTERSTATE MILE MARKER 94.0			
				3.20	SPEED LIMIT 65 MPH			
				4.00	INTERSTATE MILE MARKER 95.0			
				4.22	CO 101 WINCH RD			
				4.22	STRUC #CEX952			
				4.54	STRUC #CEX954 PRINCIPIO CREEK			
				4.89	ATR (RO)			
				4.90	VMS			
				4.91	CO 87 BELVIDERE RD			
				4.91	STRUC #CEX960			
				5.01	INTERSTATE MILE MARKER 96.0			
				5.98	INTERSTATE MILE MARKER 97.0			
				6.86	BEG BR			

* A,B = UNIMPROVED; C = GRADED & DRAINED; D,E = SOIL,GRAVEL,STONE; F,G = LOW TYPE BITUMINOUS;
H,I = HIGH TYPE BITUMINOUS; J = CONCRETE; K = BRICK; L = BLOCK

STATE HIGHWAY ADMINISTRATION OF MARYLAND
HIGHWAY INFORMATION SERVICES DIVISION
DATA SUPPORT GROUP

STATE HIGHWAY LOCATION REFERENCE

ROUTE NUMBER.....IS 95 CONTINUED
INVENTORY DIRECTION...NORTH
NAME: J F K MEMORIAL HWY

COUNTY-CECIL
SHA DISTRICT.....2
DATE.....12/31/99

SYSTEM	FUNCTIONAL CLASS	HWY TYPE	ACCESS CONTRL	MILEPOINT	MILEPOINT DESCRIPTION	MARKED LANES	SURFACE WIDTH/TYPE*	AADT
PRIMARY	R	RUR-INTERSTATE	DIVIDED FULL	6.87	CO 79 RED TOAD RD	6	72I	59,875
				6.87	STRUC #CEX979			
				6.88	END BR			
				6.97	INTERSTATE MILE MARKER 98.0			
				7.28	VMS #835			
				7.29	ATR (LO)			
				7.89	STRUC #CEX990 STONY RUN CREEK			
				7.98	INTERSTATE MILE MARKER 99.0			
				8.14	STRUC #CEX992 STONY RUN CREEK			
				8.61	RP 9508 RAMP 8 FR MD272 TO IS95			
				8.64	RP 9506 RAMP 6 FR IS95 TO MD272			
				8.99	INTERSTATE MILE MARKER 100.0			
				9.00	MD 272 NORTH EAST RD			56,875
				9.00	STRUC #CEXA00			
				9.00	EXIT #100			
				9.44	RP 9504 RAMP 4 FR MD272 TO IS95			
				9.44	RP 9502 RAMP 2 FR IS95 TO MD272			
				9.57	BEG BR			
				9.59	STRUC #CEXA06 NORTH EAST CREEK			
				9.62	END BR			
				9.98	INTERSTATE MILE MARKER 101.0			
				10.08	CO 160 BOUCHELLE RD			
				10.08	STRUC #CEXA11			
				10.51	BEG BR			
				10.53	STRUC #CEXA15 NORTH EAST CREEK			
				10.55	END BR			
				11.02	INTERSTATE MILE MARKER 102.0			
				11.74	CO 410 UNION CHURCH RD			
				11.74	STRUC #CEXA27			
				12.00	INTERSTATE MILE MARKER 103.0			
				12.23	VMS #836			
				12.24	ATR (LO)			
				12.55	STRUC #CEXA34 LAUREL RUN			
				12.81	CO 523 DEAVER RD			
				12.81	STRUC #CEXA38			
				13.00	INTERSTATE MILE MARKER 104.0			
				13.73	BEG BR			
				13.75	R/R #CSX 140 779 T			
				13.75	STRUC #CEXA47			
				13.77	END BR			
				14.03	INTERSTATE MILE MARKER 105.0			
				14.14	BEG BR			

* A,B = UNIMPROVED; C = GRADED & DRAINED; D,E = SOIL, GRAVEL, STONE; F,G = LOW TYPE BITUMINOUS;
H,I = HIGH TYPE BITUMINOUS; J = CONCRETE; K = BRICK; L = BLOCK

STATE HIGHWAY ADMINISTRATION OF MARYLAND
HIGHWAY INFORMATION SERVICES DIVISION
DATA SUPPORT GROUP

STATE HIGHWAY LOCATION REFERENCE

ROUTE NUMBER.....IS 95 CONTINUED
INVENTORY DIRECTION...NORTH
NAME: J F K MEMORIAL HWY

COUNTY -CECIL
SHA DISTRICT.....2
DATE.....12/31/99

SYSTEM	FUNCTIONAL CLASS	HWY TYPE	ACCESS CONTRL	MILEPOINT	MILEPOINT DESCRIPTION	MARKED LANES	SURFACE WIDTH/TYPE*	AADT
PRIMARY	RUR-INTERSTATE	DIVIDED	FULL	14.18 MD 545	BLUE BALL RD	6	72I	56,875
				14.18	STRUC #CEXA51			
				14.20	END BR			
				14.66	STRUC #CEXA55 GRAVELLY RUN			
				15.04	INTERSTATE MILE MARKER 106.0			
				15.14	ATR (RO)			
				15.15	VMS #837			
				15.25 MD 213	SINGERLY RD			
				15.25	STRUC #CEXA62			
				15.40	STRUC #CEXA63 DOGWOOD RUN			
				15.92	INTERSTATE MILE MARKER 107.0			
				16.60	BEG BR			
				16.62	STRUC #CEXA78 BIG ELK CREEK			
				16.63	END BR			
				16.83	INTERSTATE MILE MARKER 108.0			
	URB-INTERSTATE			17.16 MD 316	APPLETON RD			
				17.16	STRUC #CEXA83			
				17.38 RP 9508	RAMP 8 FR MD 279 TO IS 95			
				17.44 RP 9506	RAMP 6 FR IS 95 TO MD 279			
				17.45 RP 9509	COLLECTOR A			
				17.59 RP 9510	COLLECTOR B			
				17.70	BEG BR			
				17.72 MD 279	ELK TON NEWARK RD			73,875
				17.72	STRUC #CEXA89			
				17.72	EXIT #109			
				17.74	END BR			
				17.80	INTERSTATE MILE MARKER 109.0			
				17.84 RP 9509	COLLECTOR A			
				17.91 RP 9504	RAMP 4 FR MD 279 TO IS95			
				17.92 RP 9510	COLLECTOR B			
				17.94 RP 9502	RAMP 2 FR IS95 TO MD 279			
				17.97	BEG BR			
				17.99	R/R #ATK 530 764 F			
				17.99	STRUC #CEXA92			
				18.01	END BR			
				18.37	SPEED LIMIT 55 MPH			
				18.50	DELAWARE ST/L			

* A,B = UNIMPROVED; C = GRADED & DRAINED; D,E = SOIL,GRAVEL,STONE; F,G = LOW TYPE BITUMINOUS;
H,I = HIGH TYPE BITUMINOUS; J = CONCRETE; K = BRICK; L = BLOCK

STATE HIGHWAY ADMINISTRATION OF MARYLAND
HIGHWAY INFORMATION SERVICES DIVISION
DATA SUPPORT GROUP

STATE HIGHWAY LOCATION REFERENCE

ROUTE NUMBER.....MD 213
INVENTORY DIRECTION...NORTH
NAME: AUGUSTINE HERMAN HWY

COUNTY -CECIL
SHA DISTRICT.....2
DATE.....12/31/99

SYSTEM	FUNCTIONAL CLASS	HWY TYPE	ACCESS CONTRL	MILEPOINT	MILEPOINT DESCRIPTION	MARKED LANES	SURFACE WIDTH/TYPE*	AADT
PRIMARY	R	RUR-MINOR ARTERIAL	UNDIVIDED NONE	0.00	KENT CO/L	2	24I	5,352
				0.00	STRUC #14006 SASSAFRAS RIVER			
				0.07	END BR			
				0.09	CO 308 GEORGE ST			
				0.18	SPEED LIMIT 30 MPH			
				0.25	CO 307 SCHOOL HOUSE LA			
				0.26	YOUNG LA			
				0.31	CO 332 UNION FOLLY RD			
				0.41	SKIPJACK RD			
				0.43	SPEED LIMIT 40 MPH			
				0.58	SPEED LIMIT 55 MPH			
				1.03	CO 305 SANDY BOTTOM RD			
				2.44	SPEED LIMIT 40 MPH			
				2.51	IN CORP LMTS CECILTON			
				2.51				
				2.64	SPEED LIMIT 30 MPH			
				2.76		2	30I	
				2.84	MU 40 DOUGLAS ST			
				2.86	MU 30 CHURCH ST			
				3.04	MD 282 MAIN ST			
				3.08		2	26I	
				3.17		2	24I	
				3.47	SPEED LIMIT 40 MPH			
				3.57	OUT CORP LMTS CECILTON			
				3.57				
				3.67	SPEED LIMIT 55 MPH			
				4.84	CO 522 MILL LA			
				5.11	CO 313 BOHEMIA CHURCH RD			
				6.85	CO 569 FRONTAGE RD			
				6.93	SPUR TO FRONTAGE RD			
				7.01	CO 295 GLEBE RD			
				7.08	BEG BR			
				7.19	STRUC #7025 BOHEMIA RIVER			
				7.31	END BR			
				8.18	BOHEMIA MANOR FARM LA			
				9.49	CO 291 TOWN POINT RD			10,262
				9.49	MD 310 CAYOTS CORNER RD			
				9.81	CO 567 CAYOTS CORNER RD SPUR			
				10.00	ATR STATION #0058			
				10.87	CO 289 COURT HOUSE POINT RD			
				10.94	SPEED LIMIT 50 MPH			
				11.35	ENT TO BOHEMIA MANOR HIGH SCHOOL			

U
NAME: S BOHEMIA AVE

NAME: N BOHEMIA AVE

R
NAME: AUGUSTINE HERMAN HWY

* A,B = UNIMPROVED; C = GRADED & DRAINED; D,E = SOIL,GRAVEL,STONE; F,G = LOW TYPE BITUMINOUS;
H,I = HIGH TYPE BITUMINOUS; J = CONCRETE; K = BRICK; L = BLOCK

STATE HIGHWAY ADMINISTRATION OF MARYLAND
HIGHWAY INFORMATION SERVICES DIVISION
DATA SUPPORT GROUP

STATE HIGHWAY LOCATION REFERENCE

ROUTE NUMBER.....MD 213 CONTINUED
INVENTORY DIRECTION....NORTH
NAME: AUGUSTINE HERMAN HWY

COUNTY -CECIL
SHA DISTRICT.....2
DATE.....12/31/99

SYSTEM	FUNCTIONAL CLASS	HWY TYPE	ACCESS CONTRL	MILEPOINT	MILEPOINT DESCRIPTION	MAR KED LANS	SURFACE WIDTH/TYPE*	AADT
PRIMARY	RUR-MINOR ARTERIAL	UNDIVIDED	NONE	11.59	CO 283 BASIL AVE	2	24I	10,262
				11.82	CO 284 RANDALIA RD			
				11.82	HESSEY LA			
				12.47	MD 537C NO NAME			
				12.47	MD 213A NO NAME			
				12.53	IN CORP LMTS CHESAPEAKE CITY			12,775
				12.53	MD 213A (WB/L)			
				12.53	MD 537C (WB/L)			
				12.58	BEG BR	2	25J	
				12.61	MD 537D NO NAME			
				12.79	MU9040 FOURTH ST			
				12.86	MU9030 3RD ST			
				13.00	STRUC #CECE01 C&D CANAL			
				13.11	MU 20 BANK ST			
				13.13	MU7010 PIG ALLEY			
				13.15	MU 30 BIDDLE ST			
				13.17	OUT CORP LMTS CHESAPEAKE CITY			
				13.33	END BR	2	24I	
				13.36	SPEED LIMIT 55 MPH			
		DIVIDED		13.47		2	26I	
				13.56	SPUR TO MD 285			
				13.58	MD 285 LOCK ST			
				13.60	SPUR FR MD 285			
		UNDIVIDED		13.72		2	24I	
				13.75	STRUC #7024 LONG CREEK			
				13.86	CO 279 SPEARS HILL RD			
				14.95	CO 276 ELK FOREST RD			
				15.66		2	34I	
				15.77	CO 558 LOCUST POINT RD			
				15.77	CO 269 W WILLIAMS RD			
				15.94		2	24I	
				16.18	STRUC #7023 PERCH CREEK			
				16.27	BULLFROG LA			
				16.36	CO 271 LEWIS SHORE RD			
				16.79	OP 73 CROUCH CHAPEL RD			
	URB-OTHER PRIN ART			17.03	CO 267 FRENCHTOWN RD			
				17.62		2	34I	
				17.67	CO 211 WHITE HALL RD			1 2,275
				17.73		2	24I	
				17.85	SPEED LIMIT 35 MPH			
				17.93	CO 263 MANOR RD			
				17.97	CO 260 RENE CARR ST			

* A,B = UNIMPROVED; C = GRADED & DRAINED; D,E = SOIL, GRAVEL, STONE; F,G = LOW TYPE BITUMINOUS;
H,I = HIGH TYPE BITUMINOUS; J = CONCRETE; K = BRICK; L = BLOCK

STATE HIGHWAY ADMINISTRATION OF MARYLAND
HIGHWAY INFORMATION SERVICES DIVISION
DATA SUPPORT GROUP

STATE HIGHWAY LOCATION REFERENCE

ROUTE NUMBER.....MD 213 CONTINUED
INVENTORY DIRECTION....NORTH
NAME: AUGUSTINE HERMAN HWY

COUNTY -CECIL
SHA DISTRICT.....2
DATE.....12/31/99

SYSTEM	FUNCTIONAL CLASS	HWY TYPE	ACCESS CONTRL	MILEPOINT	MILEPOINT DESCRIPTION	MARKED LANES	SURFACE WIDTH/TYPE*	AADT
PRIMARY	R	URB-OTHER PRIN ART	UNDIVIDED	NONE	18.13 CO 259	2	24I	12,275
			DIVIDED		18.14	2	25I	14,975
					18.17	2	24I	
					18.22	2	21I	
					18.29			
	U				18.32 SPUR TO US 40			
					18.32 IN CORP LMTS ELKTON	2	22I	18,075
					18.32 US 40 PULASKI HWY			
					18.35 SPUR TO US 40			
		CTL			18.40	2	28I	
			UNDIVIDED		18.73 SPEED LIMIT 25 MPH			
					18.74 BEG BR	2	20I	
					18.75 STRUC #7052 ELK CREEK			
					18.77 END BR			
					18.79 MU 320 HOWARD ST			
					18.81 MU 240 EDER ST			
					18.85 MD 7D MAIN ST	2	42I	13,575
NAME: BRIDGE ST					18.85			
					18.95 MU 120 CATHEDRAL ST			
					18.98 MU8010 ALLEY #1			
					19.01 MU 300 HIGH ST	2	44I	
					19.04 MU 420 MCQUILKEN ST			
		DIVIDED			19.06	2	22J	
			UNDIVIDED		19.09 MU 520 RAILROAD AVE			
					19.11 BEG BR	2	46J	
					19.17	2	24J	
					19.19 R/R #ATK 530 759 J			
					19.19 STRUC #7051			
					19.30 END BR			
					19.32 MU 252 ELKTON BLVD #2	2	24I	16,025
					19.32 MD 545 ELKTON BLVD			
					19.35 SPEED LIMIT 30 MPH			
					19.41 MU 362 LAUREL DR			
					19.45 MU 210 DECKER ST			
					19.52 MU 560 WESLEY ST			
					19.61 MU 412 MARYLAND AVE			
					19.71	2	43I	
SECONDARY					19.76 MD 279 ELKTON NEWARK RD	2	24I	9,225
					19.83 MU 528 SHEFFIELD PARK			
	R				19.87 OUT CORP LMTS ELKTON			
NAME: SINGERLY RD					19.87			
					20.03 SPEED LIMIT 40 MPH			
					20.21 MU 335 KATIE LA			

* A,B = UNIMPROVED; C = GRADED & DRAINED; D,E = SOIL,GRAVEL,STONE; F,G = LOW TYPE BITUMINOUS;
H,I = HIGH TYPE BITUMINOUS; J = CONCRETE; K = BRICK; L = BLOCK

STATE HIGHWAY ADMINISTRATION OF MARYLAND
HIGHWAY INFORMATION SERVICES DIVISION
DATA SUPPORT GROUP

STATE HIGHWAY LOCATION REFERENCE

ROUTE NUMBER.....MD 213 CONTINUED
INVENTORY DIRECTION....NORTH
NAME: SINGERLY RD

COUNTY -CECIL
SHA DISTRICT.....2
DATE.....12/31/99

SYSTEM	FUNCTIONAL CLASS	HWY TYPE	ACCESS CONTRL	MILEPOINT	MILEPOINT DESCRIPTION	MARKED LANES	SURFACE WIDTH/TYPE*	AADT
SECONDARY R	RUR-MINOR ARTERIAL	UNDIVIDED	NONE	20.36 CO 187	DOGWOOD RD	2	24I	9,225
				20.43 OP 33	MAJORS LA			
				20.49	SPEED LIMIT 55 MPH			
				20.68 CO 356	CARRIAGE LA			
				21.21 CO 192	RICKETTS MILL RD			8,450
				21.42	SPEED LIMIT 45 MPH			
				21.70	BEG BR			
				21.72 IS 95	J F K MEMORIAL HWY			
				21.72	STRUC #CEXA62			
				21.75	END BR			
				21.77 CO 193	MARS AVE			
				21.87	BEG BR			
				21.87 OP 158	MARS AVE			
				21.88	R/R #CSX 140 776 X			
				21.88	STRUC #7050			
				21.89	END BR			
				22.04 CO 194	JOHNSTOWN RD			5,050
				22.27 CO 373	KENNEDY BLVD			
				22.28 CO 623	CHERRY HILL RD			
				22.45 CO 180	CHILDS RD			
				22.45 CO 423	MOLITOR RD			
				22.52	SPEED LIMIT 40 MPH			
				22.70 CO 724	ACADEMY DR			
				22.82	SPEED LIMIT 25 MPH			
				22.88 CO 736	DORIS DR			
				22.95 CO 780	BEAUCHAMP RD			
				23.00	BEG ROUNDABOUT	2	32I	
				23.03 CO 162	LEEDS RD			
				23.03	LEEDS ROUNDABOUT			
		UNDIVIDED		23.05	END ROUNDABOUT	2	24I	
				23.13	SPEED LIMIT 45 MPH			
				23.38 CO 623	CHERRY HILL RD			
				23.93 CO 186	CARTERS MILL RD			
				24.23	POPLAR HILL LA			
				24.39 CO 524	FOXCHASE DR			
				24.56 CO 183	BIG ELK CHAPEL RD			
				24.67 CO 506	SILCHESTER DR			
				24.70	CROUSE LA			
				24.82 OP 34	BLUE JAY DR			
				24.84 CO 762	GRANDVIEW DR			
				25.17 CO 165	PROVIDENCE RD			
				25.51 CO 166	MCCLEARY RD			

* A,B = UNIMPROVED; C = GRADED & DRAINED; D,E = SOIL, GRAVEL, STONE; F,G = LOW TYPE BITUMINOUS;
H,I = HIGH TYPE BITUMINOUS; J = CONCRETE; K = BRICK; L = BLOCK

STATE HIGHWAY ADMINISTRATION OF MARYLAND
HIGHWAY INFORMATION SERVICES DIVISION
DATA SUPPORT GROUP

STATE HIGHWAY LOCATION REFERENCE

ROUTE NUMBER.....MD 213 CONTINUED
INVENTORY DIRECTION....NORTH
NAME: SINGERLY RD

COUNTY -CECIL
SHA DISTRICT.....2
DATE.....12/31/99

SYSTEM	FUNCTIONAL CLASS	HWY TYPE	ACCESS CONTRL	MILEPOINT	MILEPOINT DESCRIPTION	MARKED LANES	SURFACE WIDTH/TYPE*	AADT
SECONDARY R	RUR-MINOR ARTERIAL	UNDIVIDED	NONE	25.56	SPEED LIMIT 30 MPH	2	24I	5,050
	RUR-MAJOR COLLECTOR			25.89	CO 448 FAIR HILL DR			
				25.94	MD 273 TELEGRAPH RD	2	22I	2,525
NAME: LEWISVILLE RD				25.94				
				26.11	SPEED LIMIT 45 MPH			
				26.75	CO 740 HUNT VALLEY DR			
				26.75	CO 905 GREY FOX DR			
				26.97	CO 142 BRICK HILL RD			
				27.12	CO 141 ROCK CHURCH RD			
				27.48	PENNSYLVANIA ST/L			

ROUTE NUMBER.....MD 213A
INVENTORY DIRECTION....EAST
NAME: NO NAME

SECONDARY R	RUR-LOCAL	DIVIDED	NONE	0.00	MD 537D NO NAME	2	41I	99
				0.03		2	34I	
				0.05	MD 213 AUGUSTINE HERMAN HWY			

ROUTE NUMBER.....MD 222
INVENTORY DIRECTION....NORTH
NAME: AIKEN AVE

SECONDARY U	RUR-MAJOR COLLECTOR	UNDIVIDED	NONE	0.00	MD 7B PHILADELPHIA AVE	2	26I	9,425
				0.01	SPUR FR MD 7B			
				0.01	SPUR TO MD 7B			
				0.02		2	24I	
		DIVIDED		0.05	SPEED LIMIT 30 MPH			
				0.09	MU 230 OTSEGO ST			
				0.09	MU 270 RAYMERE ST			
				0.30	MU 155 HONAKER ST			
				0.31	MU 200 MAYWOOD ST			
				0.46	MU 90 COLE ST			
				0.53	MU 250 RICHMOND ST			
		UNDIVIDED		0.60		2	44I	
				0.63	SPUR FR US 40			
	RUR-MINOR ARTERIAL			0.67	US 40 PULASKI HWY	2	50I	15,225
NAME: PERRYVILLE RD				0.67				

* A,B = UNIMPROVED; C = GRADED & DRAINED; D,E = SOIL,GRAVEL,STONE; F,G = LOW TYPE BITUMINOUS;
H,I = HIGH TYPE BITUMINOUS; J = CONCRETE; K = BRICK; L = BLOCK

STATE HIGHWAY ADMINISTRATION OF MARYLAND
HIGHWAY INFORMATION SERVICES DIVISION
DATA SUPPORT GROUP

STATE HIGHWAY LOCATION REFERENCE

ROUTE NUMBER.....MD 222 CONTINUED
INVENTORY DIRECTION....NORTH
NAME: PERRYVILLE RD

COUNTY-CECIL
SHA DISTRICT.....2
DATE.....12/31/99

SYSTEM	FUNCTIONAL CLASS	HWY TYPE	ACCESS CONTRL	MILEPOINT	MILEPOINT DESCRIPTION	MARKED LANES	SURFACE WIDTH/TYPE*	AADT
SECONDARY U	RUR-MINOR ARTERIAL	UNDIVIDED	NONE	0.69	SPUR TO US 40	2	50I	15,225
				0.71	SPUR FR US 40			
				0.78	SPEED LIMIT 40 MPH			
		CTL		0.81	MU 110 FRANKLIN ST	2	28I	
				0.97	BEG BR			
				0.99	R/R #CSX 140 791 A			
				0.99	STRUC #7028			
				1.00	END BR			
				1.25	MU 50 CEDAR CORNER RD			
				1.26	MU 85 CLAYTON RD			
R				1.32	OUT CORP LMTS PERRYVILLE			
				1.61	CO 111 ST MARKS CHURCH RD			
				1.88	CO 110 PATTERSON AVE			
				1.98	CO 786 BLYTHE DALE RD			
		UNDIVIDED		1.99		2	26I	
				2.02	MD 824A RESERVOIR RD			
				2.03		2	32I	
			PART	2.08	RP 9504 RAMP 4 FR MD222 TO IS95	2	24I	
				2.17	RP 9505 RAMP 5 FR MD222 TO RAMP 4			
				2.22	MD 222C NO NAME			
				2.28	RP 9506 RAMP 6 FR IS95 TO MD222			
				2.37	BEG BR			
				2.40	IS 95 J F K MEMORIAL HWY			1,900
NAME: BAINBRIDGE RD				2.40				
				2.40	STRUC #CEX934			
				2.40	EXIT #93			
U				2.42	END BR			
				2.42	IN CORP LMTS PERRYVILLE			
		DIVIDED		2.47				
				2.53	RP 9501 RAMP 1 FR MD222 TO RAMP 8			
				2.59	RP 9508 RAMP 8 FR MD222 TO IS95			
				2.59	RP 9507 RAMP 7 FR IS95 TO MD222			
				2.59	MD 222A NO NAME			
				2.61	RP 9502 RAMP 2 FR RAMP 7 TO MD222			
R				2.77	OUT CORP LMTS PERRYVILLE			
U				2.81	IN CORP LMTS PERRYVILLE			
				2.84	SPUR TO MD 222			
	RUR-MAJOR COLLECTOR	UNDIVIDED	NONE	2.85	MD 824A BLYTHE DALE RD	2	23I	
				2.85	MD 275 PERRYLAWN DR			
R				2.87	OUT CORP LMTS PERRYVILLE			
				2.89	SPEED LIMIT 45 MPH			
				2.92	CO 553 CRAIGT OWN RD			

* A,B = UNIMPROVED; C = GRADED & DRAINED; D,E = SOIL, GRAVEL, STONE; F,G = LOW TYPE BITUMINOUS;
H,I = HIGH TYPE BITUMINOUS; J = CONCRETE; K = BRICK; L = BLOCK

STATE HIGHWAY ADMINISTRATION OF MARYLAND
HIGHWAY INFORMATION SERVICES DIVISION
DATA SUPPORT GROUP

STATE HIGHWAY LOCATION REFERENCE

ROUTE NUMBER.....MD 222 CONTINUED
INVENTORY DIRECTION....NORTH
NAME: BAINBRIDGE RD

COUNTY-CECIL
SHA DISTRICT.....2
DATE.....12/31/99

SYSTEM	FUNCTIONAL CLASS	HWY TYPE	ACCESS CONTRL	MILEPOINT	MILEPOINT DESCRIPTION	MARKED LANES	SURFACE WIDTH/TY PE*	AADT
SECONDARY R	RUR-MAJOR COLLECTOR	UNDIVID	NONE	3.25	CO 105 RED BARN RD	2	23I	1,900
				3.43	CO 109 COKESBURY RD			
				3.70	CO 108 HAPPY VALLEY RD			
				3.73	SPUR TO HAPPY VALLEY RD			
				3.73	CLARK LA			
				4.13	CO 881 MT ARARAT FARM RD			
				4.74	CO 107 LEBRUN RD			
				4.75	SPEED LIMIT 35 MPH	2	36I	
				4.81		3	36I	
				4.84	CO 106 FRENCHTOWN RD			
				5.27	IN CORP LMTS PORT DEPOSIT			
				5.27				
				5.42	MU8060 ALLEY #6	2	36I	
				5.42	SPEED LIMIT 25 MPH			
				5.48		2	26I	
				5.53		2	22I	
				5.60	MU8050 ALLEY #5	2	27I	
				5.82	MU9010 OYSTER SHELL ALLEY			
				5.84	MU 30 HIGH ST			
				5.85	MU9010 OYSTER SHELL ALLEY	2	24I	
				5.90	MD 276 CENTER ST	2	27I	1,300
				5.90				
				5.90	MU 10 FERRY ST			
				6.12	MU 50 RIVER DR			
				6.20		2	22I	
				6.35	MU9000 NETTERS ALLEY			
				6.72	CO 713 GRANITE AVE	2	20I	
				6.74	STRUC #7027 ROCK RUN			
				6.76	MU 40 MILL ST #1			
				6.79	MU 45 MILL ST #2			
				6.81	R/R #CR 517 645 R			
				6.83	MU 70 ROCK LANDING RD			
				6.83	SPEED LIMIT 50 MPH			
				6.85		2	22I	
				7.08	OUT CORP LMTS PORT DEPOSIT	2	20I	
				7.08				
				7.81	CO 56 CANAL RD			
				10.34	OP 8 MARYLAND AVE			
				10.43	OP 573 RATLEDGE LA			
				10.46	BEG BR			
				10.48	STRUC #7026 OCTORARO CREEK			
				10.50	END BR			

* A,B = UNIMPROVED; C = GRADED & DRAINED; D,E = SOIL, GRAVEL, STONE; F,G = LOW TYPE BITUMINOUS;
H,I = HIGH TYPE BITUMINOUS; J = CONCRETE; K = BRICK; L = BLOCK

STATE HIGHWAY ADMINISTRATION OF MARYLAND
HIGHWAY INFORMATION SERVICES DIVISION
DATA SUPPORT GROUP

STATE HIGHWAY LOCATION REFERENCE

ROUTE NUMBER.....MD 222 CONTINUED
INVENTORY DIRECTION...NORTH
NAME: SUSQUEHANNA RIVER RD

COUNTY -CECIL
SHA DISTRICT.....2
DATE.....12/31/99

SYSTEM	FUNCTIONAL CLASS	HWY TYPE	ACCESS CONTRL	MILEPOINT	MILEPOINT DESCRIPTION	MAR KED LANS	SURFACE WIDTH/TYPE*	AADT
SECONDARY R	RUR-MINOR ARTERIAL	UNDIVIDED	NONE	10.67	CO 38 MOORE RD	2	20I	1,300
				11.18		2	23I	
				11.36	US 1 CONOWINGO RD			

ROUTE NUMBER.....MD 222A
INVENTORY DIRECTION...WEST
NAME: NO NAME

SECONDARY U	RUR-LOCAL	DIVIDED	NONE	0.00	MD 222 BAINBRIDGE RD	4	52I	
				0.00	TOLL MAINTENANCE			
				0.00	RP 9508 RAMP 8 FR MD222 TO IS95			
				0.00	RP 9507 RAMP 7 FR IS95 TO MD222			
				0.08	MD 222B TURNPIKE DR			
				0.09	ROAD END			

ROUTE NUMBER.....MD 222B
INVENTORY DIRECTION...SOUTH
NAME: TURNPIKE DR

SECONDARY U	RUR-LOCAL	UNDIVIDED	NONE	0.00	MD 222A NO NAME	2	24I	
				0.00	TOLL MAINTENANCE			
R				0.27	OUT CORP LMTS PERRYVILLE			
				0.40		2	28I	
				0.44		2	30I	
				0.52	ENT TO MDTA/STATE POLICE OFFICE			
				0.85		1	12I	
				0.89	WIM TRUCK LANE			

ROUTE NUMBER.....MD 222C
INVENTORY DIRECTION...WEST
NAME: NO NAME

SECONDARY R	RUR-LOCAL	UNDIVIDED	NONE	0.00	MD 222 PERRYVILLE RD	2	20I	
				0.00	TOLL MAINTENANCE			
U				0.06	IN CORP LMTS PERRYVILLE			
				0.23		2	28I	

* A,B = UNIMPROVED; C = GRADED & DRAINED; D,E = SOIL,GRAVEL,STONE; F,G = LOW TYPE BITUMINOUS;
H,I = HIGH TYPE BITUMINOUS; J = CONCRETE; K = BRICK; L = BLOCK

STATE HIGHWAY ADMINISTRATION OF MARYLAND
HIGHWAY INFORMATION SERVICES DIVISION
DATA SUPPORT GROUP

STATE HIGHWAY LOCATION REFERENCE

ROUTE NUMBER.....MD 222C CONTINUED
INVENTORY DIRECTION....WEST
NAME: NO NAME

COUNTY - CECIL
SHA DISTRICT.....2
DATE.....12/31/99

SYSTEM	FUNCTIONAL CLASS	HWY TYPE	ACCESS CONTRL	MILEPOINT	MILEPOINT DESCRIPTION	MARKED LANES	SURFACE WIDTH/TYPE*	AADT
SECONDARY U	RUR-LOCAL	UNDIVED	NONE	0.48	ROAD END	2	28I	

ROUTE NUMBER.....US 222
INVENTORY DIRECTION....NORTH
NAME: ROCK SPRINGS RD

SECONDARY R	RUR-OTHER PRIN ART	UNDIVED	NONE	0.00	US 1	CONOWINGO RD	2	24I	5,925
				0.00	CO 568	ROWLANDSVILLE RD (BACK)			
				0.03			2	23I	
				0.05		SPEED LIMIT 35 MPH			
				0.50		SPEED LIMIT 50 MPH			
				0.59		FROCK RD			
				0.69	CO 6	JOHNSON RD			
				0.85	CO 11	MT ZOAR RD			
				1.31	OP 732	BENJAMINS LANDING RD			
				1.67	CO 695	RAGAN RD			3,925
				1.67	CO 560	OLD CONOWINGO RD			
				2.00	CO 399	OAKWOOD RD			
				2.59		PUGH LA			
				2.71	CO 7	WOODY BROWN RD			
				3.12	CO 401	OLD MILL RD			
				3.12	CO 9	NEW BRIDGE RD			
				3.61		PENNSYLVANIA ST/L			

ROUTE NUMBER.....MD 267
INVENTORY DIRECTION....EAST
NAME: BALTIMORE ST

SECONDARY R	RUR-MINOR COLLECTOR	UNDIVED	NONE	0.00	MD 7C	PHILADELPHIA RD	2	24I	2,450
				0.02		SPUR FR MD 7C			
				0.04		BEG BR			
				0.06		R/R #ATK 530 729 S			
				0.06		STRUC #7029			
				0.08		END BR			
				0.14		SPEED LIMIT 40 MPH			
U				0.19		IN CORP LM TS CHARLESTOWN			
				0.44	CO 117	CARPENTERS POINT RD	2	22I	
				0.45		SPEED LIMIT 30 MPH			

* A,B = UNIMPROVED; C = GRADED & DRAINED; D,E = SOIL, GRAVEL, STONE; F,G = LOW TYPE BITUMINOUS;
H,I = HIGH TYPE BITUMINOUS; J = CONCRETE; K = BRICK; L = BLOCK

STATE HIGHWAY ADMINISTRATION OF MARYLAND
HIGHWAY INFORMATION SERVICES DIVISION
DATA SUPPORT GROUP

STATE HIGHWAY LOCATION REFERENCE

ROUTE NUMBER.....MD 267 CONTINUED
INVENTORY DIRECTION....EAST
NAME: BALTIMORE ST

COUNTY -CECIL
SHA DISTRICT.....2
DATE.....12/31/99

SYSTEM	FUNCTIONAL CLASS	HWY TYPE	ACCESS CONTRL	MILEPOINT	MILEPOINT	DESCRIPTION	MARKED LANES	SURFACE WIDTH/TYPE*	AADT
SECONDARY U	RUR-MINOR COLLECTOR	UNDIVID	NONE	0.62	MU 45	CANVASBACK LA	2	22I	2,450
				0.73	MU 130	S OGLE ST			
NAME: CECIL ST				0.82	MU 62	CECIL PKWY			
NAME: MARKET ST				0.82	MU 10	BALTIMORE ST			
				0.93		STRUC #7030 NORTH EAST RIVER			
NAME: BLADEN ST				1.12	MU 120	MARKET ST			
				1.12					
				1.12	MU 30	BLADEN ST			
				1.21	MU 100	FREDERICK ST			
				1.30	MU 50	CAROLINE ST			
				1.38	MU 110	LOUISA LA			
R				1.56	MU 97	EDGEWATER AVE			
				1.56		OUT CORP LMTS CHARLESTOWN			
				1.69	CO 777	CLEAR VIEW AVE			
				1.78		R/R #ATK 530 730 L			
				1.78		STRUC #7031			
				1.90	MD 7C	PHILADELPHIA RD			
				1.90	OP 695	REVELATION RD (AHEAD)			

ROUTE NUMBER.....MD 268
INVENTORY DIRECTION....NORTH
NAME: NORTH ST

SECONDARY U	URB-MINOR ARTERIAL	UNDIVID	NONE	0.00	MD 7D	MAIN ST	2	42I	6,475
				0.04	MU 260	FIRE HOUSE LA			
				0.11	MU 300	HIGH ST E&W			
				0.23	MU 520	RAILROAD AVE	2	43I	
				0.28	MU 550	STOCKTON ST			
				0.30	MD 727	OLD NORTH RD			
				0.31		BEG BR	2	30I	
				0.41			2	30J	
				0.42	MU7272	OLD NORTH RD			
				0.44		R/R #ATK 530 762 S			
				0.44		STRUC #7049			
				0.45	MU7270	OLD NORTH RD			
				0.46			2	30I	
				0.55		END BR	2	39I	
				0.56	MD 727A	OLD NORTH RD			
				0.59	MU 500	MAPLE AVE			
				0.64		SPEED LIMIT 25 MPH			

* A,B = UNIMPROVED; C = GRADED & DRAINED; D,E = SOIL,GRAVEL,STONE; F,G = LOW TYPE BITUMINOUS;
H,I = HIGH TYPE BITUMINOUS; J = CONCRETE; K = BRICK; L = BLOCK

STATE HIGHWAY ADMINISTRATION OF MARYLAND
HIGHWAY INFORMATION SERVICES DIVISION
DATA SUPPORT GROUP

STATE HIGHWAY LOCATION REFERENCE

ROUTE NUMBER.....MD 268 CONTINUED
INVENTORY DIRECTION....NORTH
NAME: NORTH ST

COUNTY -CECIL
SHA DISTRICT.....2
DATE.....12/31/99

SYSTEM	FUNCTIONAL CLASS	HWY TYPE	ACCESS CONTRL	MILEPOINT	MILEPOINT DESCRIPTION	MARKED LANES	SURFACE WIDTH/TYPE*	AADT
SECONDARY U	URB-MINOR ARTERIAL	UNDIVIDED	NONE	0.74 MU 250	ELKTON BLVD	2	39I	6,475
				0.74 MU 340	KENTMERE AVE			
				0.76		2	31I	
				0.82		2	48I	
		DIVIDED		0.92		3	51I	
				0.93	SPUR TO MD 279			
				0.95 MD 279	ELKTON NEWARK RD			
				0.95 CO 220	WALNUT LA (AHEAD)			

ROUTE NUMBER.....MD 272
INVENTORY DIRECTION....NORTH
NAME: TURKEY POINT RD

SECONDARY R	RUR-MINOR COLLECTOR	UNDIVIDED	NONE	0.00	ENT TO ELK NECK STATE PARK (BACK)	2	20I	2,350
				0.02	SPEED LIMIT 30 MPH			
				0.03	BASIN DR			
				0.10	DIANA WAY			
				0.17	PINE LA			
				0.24	MASON LA			
				0.32	CALDWELL RD			
				0.43	ROLLING RD			
				0.49	RACINE RD			
				0.56	ARDEN RD			
				0.61	DARREL RD			
				0.66	CALDWELL RD			
				0.72	MASON LA			
				0.82	BENNETT AVE			
				0.96	SPEED LIMIT 35 MPH			
				2.33 SR 4	ELK RIVER AREA			
	RUR-MAJOR COLLECTOR			2.38 SR 3	N E RIVER AREA			
				2.69	SPEED LIMIT 40 MPH			
				3.29	ENT EUGENE BOWERS CONFERENCE CTR			
				3.81	WALNUT LA			
				4.67 CO 257	BOY SCOUT RD			
				5.14 CO 711	JOY DR			
	RUR-MINOR ARTERIAL			5.37 CO 205	ELK RIVER LA			
				5.71		2	24I	
				5.73	SPEED LIMIT 50 MPH			
				6.02 CO 581	ARRANTS RD			
				6.55 CO 203	RED POINT RD			3,250

* A,B = UNIMPROVED; C = GRADED & DRAINED; D,E = SOIL,GRAVEL,STONE; F,G = LOW TYPE BITUMINOUS;
H,I = HIGH TYPE BITUMINOUS; J = CONCRETE; K = BRICK; L = BLOCK

STATE HIGHWAY ADMINISTRATION OF MARYLAND
HIGHWAY INFORMATION SERVICES DIVISION
DATA SUPPORT GROUP

STATE HIGHWAY LOCATION REFERENCE

ROUTE NUMBER.....MD 272 CONTINUED
INVENTORY DIRECTION....NORTH
NAME: TURKEY POINT RD

COUNTY -CECIL
SHA DISTRICT.....2
DATE.....12/31/99

SYSTEM	FUNCTIONAL CLASS	HWY TYPE	ACCESS CONTRL	MILEPOINT	MILEPOINT DESCRIPTION	MARKED LANES	SURFACE WIDTH/TYPE*	AADT
SECONDARY R	RUR-MINOR ARTERIAL	UNDIVIDED	NONE	6.79	OP 66 BLACK HILL RD	2	24I	3,250
				7.46	OAK FOREST LA			
				7.52	CO 202 CARA COVE RD			
				7.52	CO 580 OLD LOG CABIN RD			
				7.74	ENT SANDY COVE CAMP			
				7.88	CO 201 MCKINNEY TOWN RD			
				8.55	STRUC #7038 NORTH EAST RIVER			
				8.58	CO 579 HANCE POINT RD			
				10.02	CO 579 HANCE POINT RD			
				10.02	CO 200 SHADY BEACH RD			
				10.11	CO 583 POINT RD SPUR			
				10.19	OP 730 CHESAPEAKE CLUB			
				10.54	CO 594 SCHOOL HOUSE LA			
				10.65	SPEED LIMIT 30 MPH			
				10.72	ST JUDES CHURCH RD			
		DIVIDED		10.80	CO 197 SUSQUEHANNOCH BLVD			
				10.84	MAIN ST (MD 272 SB/L)	3	40I	
				10.94	CO 196 IRISHTOWN RD	3	43I	13,850
				10.95	IN CORP LMTS NORTH EAST			
				10.95				
				11.00		4	43I	
				11.04	MU 250 WALNUT ST			
				11.04	CROUCH DR			
				11.14	OP 658 RIVER MANOR DR			
				11.19	STRUC #7062 NORTH EAST CREEK			
				11.22	MU 230 THOMAS AVE	3	42I	
				11.29	MU 60 CHURCH ST	3	48I	
				11.33	MU 210 RONEY AVE			
				11.40	MU 240 WALLACE AVE			
				11.41		3	42I	
				11.49	MU 280 WEST ST			
				11.60	MD 7C CECIL AVE	3	41I	13,750
				11.66	MU 135 LAMONICA LA	3	29I	
				11.66	MU 130 JETHRO ST			
				11.67	SPUR TO WATER ST			
				11.70	STRUC #7063 NORTH EAST CREEK			
				11.74	SPUR FR MAIN ST (MD 272 SB/L)	2	34I	
				11.75	SPUR TO N MAIN ST			
				11.76	MU 139 N MAIN ST			
				11.78	MU 220 RUSSELL ST			
				11.78	SPUR FR N MAIN ST			
		UNDIVIDED		11.80	MAIN ST (MD 272 SB/L)	2	24I	

U
NAME: MAULDIN AVE

* A,B = UNIMPROVED; C = GRADED & DRAINED; D,E = SOIL,GRAVEL,STONE; F,G = LOW TYPE BITUMINOUS;
H,I = HIGH TYPE BITUMINOUS; J = CONCRETE; K = BRICK; L = BLOCK

STATE HIGHWAY ADMINISTRATION OF MARYLAND
HIGHWAY INFORMATION SERVICES DIVISION
DATA SUPPORT GROUP

STATE HIGHWAY LOCATION REFERENCE

ROUTE NUMBER.....MD 272 CONTINUED
INVENTORY DIRECTION....NORTH
NAME: MAULDIN AVE

COUNTY-CECIL
SHA DISTRICT.....2
DATE.....12/31/99

SYSTEM	FUNCTIONAL CLASS	HWY TYPE	ACCESS CONTRL	MILEPOINT	MILEPOINT DESCRIPTION	MARKED LANES	SURFACE WIDTH/TYPE*	AADT
SECONDARY U	RUR-MINOR ARTERIAL	UNDIVIDED	NONE	11.88	SPEED LIMIT 40 MPH	2	24I	13,750
				11.90	R/R #ATK 530 732 A			
				11.90	STRUC #7036			
R				11.95	OUT CORP LMTS NORTH EAST			
				12.03		2	26I	
				12.17	SPUR FR US 40	4	48I	
				12.22	US 40 PULASKI HWY	3	36I	17,750
NAME: NORTH EAST RD				12.22				
				12.25	SPUR TO US 40			
				12.30	SPEED LIMIT 50 MPH	2	36I	
				12.35		2	24I	
				12.50	CO 563 ROGERS RD			
				12.66	CO 129 NAZARENE CAMP RD			
				12.75		2	28I	
				12.92	R/R #CSX 140 784 P			
				12.92	STRUC #7035			
				12.95		2	24I	
				13.17	CO 582 PENINSULA DR			
				13.37	MU 137 LUMS RD			
				13.37	CO 170 LUMS RD			
				13.60	RP 9504 RAMP 4 FR MD272 TO IS95			
				13.73	RP 9506 RAMP 6 FR IS95 TO MD272			
				13.82	RP 9505 RAMP 5 FR MD272 TO RAMP 4			
				13.82	RP 9503 RAMP 3 FR RAMP 6 TO MD272			
				13.99	IS 95 J F K MEMORIAL HWY			18,450
				13.99	STRUC #CEXA00			
				13.99	EXIT #100			
				14.14	RP 9501 RAMP 1 FR MD272 TO RAMP 8			
				14.23	RP 9508 RAMP 8 FR MD272 TO IS95			
				14.28	RP 9507 RAMP 7 FR RAMP 2 TO MD272			
				14.28	CO 693 FOSTER LA			
				14.37	RP 9502 RAMP 2 FR IS95 TO MD272			
				14.60	MD 274 JOSEPH BIGGS MEMORIAL HWY			7,650
				14.60	SEAHAWK DR (ENT TO CECIL COMM. COLL			
				15.02	CO 574 OLD BAYVIEW RD			
				15.22	STRUC #7034 NORTH EAST CREEK			
				15.43	CO 411 WARBURTON RD			
				16.22	CO 149 WHEATLEY RD			
				16.83	CO 573 OLD ZION RD			
				16.83	CO 69 DR MILLER RD			
				17.28	CO 64 ENGLAND CREAMERY RD			6,450
				17.70	CO 573 OLD ZION RD			

* A,B = UNIMPROVED; C = GRADED & DRAINED; D,E = SOIL,GRAVEL,STONE; F,G = LOW TYPE BITUMINOUS;
H,I = HIGH TYPE BITUMINOUS; J = CONCRETE; K = BRICK; L = BLOCK

STATE HIGHWAY ADMINISTRATION OF MARYLAND
HIGHWAY INFORMATION SERVICES DIVISION
DATA SUPPORT GROUP

STATE HIGHWAY LOCATION REFERENCE

ROUTE NUMBER.....MD 272 CONTINUED
INVENTORY DIRECTION....NORTH
NAME: NORTH EAST RD

COUNTY-CECIL
SHA DISTRICT.....2
DATE.....12/31/99

SYSTEM	FUNCTIONAL CLASS	HWY TYPE	ACCESS CONTRL	MILEPOINT	MILEPOINT	DESCRIPTION	MARKED LANES	SURFACE WIDTH/TYPE*	AADT
SECONDARY R	RUR-MINOR ARTERIAL	UNDIVIDED	NONE	17.70	CO 858	STEEPLECHASE LA	2	24I	6,450
				17.80		TAILWINDS LA			
				17.99	OP 714	DRESSAGE CT			
				18.24	CO 733	FAIRFIELD RD			
		DIVIDED		18.25					
		UNDIVIDED		18.50					
				18.87	CO 495	QUAKER LA			
				19.21	CO 496	BRICK MEETINGHOUSE RD			
		DIVIDED		19.32			2	36I	
				19.33		SPUR TO MD 273			
				19.33		SPUR FR MD 273			
	RUR-MAJOR COLLECTOR			19.35	MD 273	TELEGRAPH RD			5,950
NAME: CHROME RD				19.35					
				19.37		SPUR TO MD 273			
				19.37		SPUR FR MD 273			
		UNDIVIDED		19.44			2	24I	
				19.49	CO 134	LOMBARD RD			
				19.78	CO 572	WALNUT GARDEN RD			
				19.89	CO 852	WALNUT GARDEN RD SPUR			
				20.25	CO 34	FELL RD			
				20.39		FARMER LA			
		DIVIDED		20.58			3	24I	
				20.67		PENNSYLVANIA ST/L			

ROUTE NUMBER.....MD 273
INVENTORY DIRECTION....EAST
NAME: RISING SUN RD

SECONDARY R	RUR-MINOR ARTERIAL	UNDIVIDED	NONE	0.00	US 1	CONOWINGO RD	1	12I	6,225
				0.00	CO 27	MOUNTAIN RD			
				0.07			2	24I	
				0.17		COULTER LA			
				0.22		SPUR TO & FR US 1			
				0.39		CHARLES JOHNSON FARM LA			
				0.59		TAYLOR RD			
				0.60	CO 131	CARTER RD			
				0.66		BENJAMIN LA			
				0.76	CO 586	HARRISVILLE RD			
				0.82	MD 276	JACOB TOME MEMORIAL HWY			
				0.88		SPEED LIMIT 40 MPH			

* A,B = UNIMPROVED; C = GRADED & DRAINED; D,E = SOIL, GRAVEL, STONE; F,G = LOW TYPE BITUMINOUS;
H,I = HIGH TYPE BITUMINOUS; J = CONCRETE; K = BRICK; L = BLOCK

STATE HIGHWAY ADMINISTRATION OF MARYLAND
HIGHWAY INFORMATION SERVICES DIVISION
DATA SUPPORT GROUP

STATE HIGHWAY LOCATION REFERENCE

ROUTE NUMBER.....MD 273 CONTINUED
INVENTORY DIRECTION....EAST
NAME: RISING SUN RD

COUNTY -CECIL
SHA DISTRICT.....2
DATE.....12/31/99

SYSTEM	FUNCTIONAL CLASS	HWY TYPE	ACCESS CONTRL	MILEPOINT	MILEPOINT DESCRIPTION	MARKED LANES	SURFACE WIDTH/TYPE*	AADT
SECONDARY R	RUR-MINOR ARTERIAL	UNDIVIDED	NONE	1.34	SPEED LIMIT 30 MPH	2	24I	6,225
U				1.35	IN CORP LMTS RISING SUN			
NAME: MAIN ST				1.35				
				1.35	MU 145 HARRINGTON DR			
				1.42	SPEED LIMIT 25 MPH	2	30I	
				1.46	MU 5 BROWNTOWN LA			
				1.55	MU 30 COOPER ST			
				1.58	MU 130 WILSON AVE			
				1.61	MU 10 BUCKLEY AVE			
				1.66	MU 70 MOUNT ST	2	28I	
				1.76	MU 90 QUEEN ST	2	24I	
				1.76	MD 274 QUEEN ST			
				1.80	MU8020 ALLEY #2			
				1.82	MU 120 WALNUT ST N&S	2	28I	
				1.91	MU8030 ALLEY #3			
				1.98	MU 115 VALLEY VIEW DR			
				2.00		2	36I	
				2.03	R/R #CECO 531 814 K			
				2.17	PUMPING STATION LA			
				2.22	SPEED LIMIT 30 MPH	2	23I	
				2.25	MU 111 RYAN DR			
R				2.28	OUT CORP LMTS RISING SUN			
NAME: TELEGRAPH RD				2.50	SPEED LIMIT 40 MPH			
				2.67	CO 28 PIERCE RD			
				2.67	SPUR FR STEVENS RD			
				2.68	CO 403 STEVENS RD			
				3.52		2	24I	
				3.55	SPEED LIMIT 50 MPH			
				3.59	CO 49 HALF MILE TURN			
				3.87	CO 30 SYLMAR RD			
				4.57	CO 31 WILSON RD			
				4.98	CO 701 CISSEL LA			
				5.14	STRUC #7040 NORTH EAST CREEK			
				5.43	CO 404 THANKLESS LA			
				5.43	CO 33 CHANDLEE RD			
				5.94	OP 549 BRICK MEETINGHOUSE RD			
				6.16	CO 572 WALNUT GARDEN RD			
				6.21	CO 132 ROSEBANK RD			
		DIVIDED		6.25		2	36I	
				6.30	SPUR TO MD 272			
				6.30	SPUR FR MD 272			
				6.32	MD 272 NORTH EAST RD/CHROME RD			6,150

* A,B = UNIMPROVED; C = GRADED & DRAINED; D,E = SOIL, GRAVEL, STONE; F,G = LOW TYPE BITUMINOUS;
H,I = HIGH TYPE BITUMINOUS; J = CONCRETE; K = BRICK; L = BLOCK

STATE HIGHWAY ADMINISTRATION OF MARYLAND
HIGHWAY INFORMATION SERVICES DIVISION
DATA SUPPORT GROUP

STATE HIGHWAY LOCATION REFERENCE

ROUTE NUMBER.....MD 273 CONTINUED
INVENTORY DIRECTION....EAST
NAME: TELEGRAPH RD

COUNTY -CECIL
SHA DISTRICT.....2
DATE.....12/31/99

SYSTEM	FUNCTIONAL CLASS	HWY TYPE	ACCESS CONTRL	MILEPOINT	MILEPOINT DESCRIPTION	MARKED LANES	SURFACE WIDTH/TYPE*	AADT
SECONDARY R	RUR-MINOR ARTERIAL	DIVIDED	NONE	6.33	SPUR TO MD 272	2	36I	6,150
				6.34	SPUR FR MD 272			
		UNDIVIDED		6.41		2	24I	
				6.75	CO 496 BRICK MEETINGHOUSE RD			
				7.59	CO 133 WOOD VALLEY RD			
				7.74	CO 69 DR MILLER RD			
				8.13	STRUC #7041 LITTLE NORTH EAST CREEK			
				8.24	CO 530 SPRINGFIELD DR			
				8.59	OP 585 BUCKWHEAT RUN RD			
				8.88	CO 90 BLUE BALL RD			6,650
				8.93	OP 624 NICHOLS WAY			
				9.60	CO 136 FAIRVIEW RD			
				10.08	OP 609 MISTY LA			
				10.21	CO 137 MIDDLE RD			
				10.56	LIBBY LA			
				10.89	GOODHOPE RD			
				10.92	CO 138 HILL TOP RD			
				11.25	CO 139 LITTLE ELK CREEK RD			
				11.33	CO 140 LITTLE ELK CREEK RD			
				11.35	STRUC #7042 LITTLE ELK CREEK			
				11.38	CO 141 ROCK CHURCH RD			
				11.53	CO 448 FAIR HILL DR			
				12.38	MD 213 LEWISVILLE RD/SINGERLY RD			6,850
				13.03	DUPONTS BRIDGE			
				13.81	CO 143 GALLAHER RD			
				14.07	DUPONTS BRIDGE			
				14.49	CO 584 STONE HOUSE LA			
				14.58	BEG BR			
				14.60	STRUC #7044 BIG ELK CREEK			
				14.62	END BR			
				15.03	DUPONTS BRIDGE			
				15.20	CO 369 MARLYN DR			
				15.31	CO 144 APPLETON RD			8,350
				16.03	CO 145 LITTLE EGYPT RD			
				16.13	OP 500 GLEN DR			
				16.31	CO 501 EVAN DR			
				16.70	SPEED LIMIT 40 MPH			
				16.74	DELAWARE ST/L			

* A,B = UNIMPROVED; C = GRADED & DRAINED; D,E = SOIL, GRAVEL, STONE; F,G = LOW TYPE BITUMINOUS;
H,I = HIGH TYPE BITUMINOUS; J = CONCRETE; K = BRICK; L = BLOCK

STATE HIGHWAY ADMINISTRATION OF MARYLAND
HIGHWAY INFORMATION SERVICES DIVISION
DATA SUPPORT GROUP

STATE HIGHWAY LOCATION REFERENCE

ROUTE NUMBER.....MD 274
INVENTORY DIRECTION....EAST
NAME: QUEEN ST

COUNTY -CECIL
SHA DISTRICT.....2
DATE.....12/31/99

SYSTEM	FUNCTIONAL CLASS	HWY TYPE	ACCESS CONTRL	MILEPOINT	MILEPOINT DESCRIPTION	MARKED LANES	SURFACE WIDTH/TYPE*	AADT
SECONDARY U	RUR-MAJOR COLLECTOR	UNDIVIDED	NONE	0.00 MD 273	MAIN ST	2	43I	4,625
				0.00 MU 90	NORTH QUEEN ST (BACK)			
				0.05 MU 20	CHERRY ST E&W	2	30I	
				0.09	SPEED LIMIT 25 MPH			
				0.19 MU 69	DODSON DR			
				0.23 OP 649	DAIRY ST	2	24I	
				0.27	OUT CORP LMTS RISING SUN			
				0.27				
				0.30	SPEED LIMIT 40 MPH			
				0.47	IN CORP LMTS RISING SUN			
				0.49	OUT CORP LMTS RISING SUN			
				0.59 CO 619	COLONIAL WAY			
				1.02 CO 28	PIERCE RD			
				1.17 CO 62	MONTGOMERY RD			
				1.38	KNU TSON RD			
				1.58 CO 31	WILSON RD			
				2.31 CO 52	BARNES CORNER RD			
				2.35 CO 406	SMITH RD			
				2.35 CO 63	HARRINGTON RD			
				2.57	SPEED LIMIT 50 MPH			
				2.96 CO 755	POST RD			
				3.32 MD 274A	CALVERT RD			
				3.32 MD 274B	EBENEZER CHURCH RD			
				3.47	GREENHURST LA			
				3.77 CO 407	CROTHERS RD			7,650
				3.77 CO 67	PRINCIPIO RD			
				4.35 CO 88	SIMMERS RD			
				5.04 CO 378	KAREN DR			
				5.39 CO 93	WASHINGTON SCHOOL HOUSE RD			
				5.72 CO 68	KIRKS MILL RD			
				6.39	PHILLIPE LA			
				6.84 CO 571	OLD FARMINGTON RD			
				6.93 CO 76	THEODORE RD			
				7.17 CO 574	OLD BAYVIEW RD			
				7.35	ENT CECIL COMM COLLEGE (AHEAD)			
				7.35 MD 272	NORTH EAST RD			

* A,B = UNIMPROVED; C = GRADED & DRAINED; D,E = SOIL, GRAVEL, STONE; F,G = LOW TYPE BITUMINOUS;
H,I = HIGH TYPE BITUMINOUS; J = CONCRETE; K = BRICK; L = BLOCK

STATE HIGHWAY ADMINISTRATION OF MARYLAND
HIGHWAY INFORMATION SERVICES DIVISION
DATA SUPPORT GROUP

STATE HIGHWAY LOCATION REFERENCE

ROUTE NUMBER.....MD 274A
INVENTORY DIRECTION....NORTH
NAME: CALVERT RD

COUNTY -CECIL
SHA DISTRICT.....2
DATE.....12/31/99

SYSTEM	FUNCTIONAL CLASS	HWY TYPE	ACCESS CONTRL	MILEPOINT	MILEPOINT DESCRIPTION	MARKED LANES	SURFACE WIDTH/TYPE*	AADT
SECONDARY R	RUR-LOCAL	UNDIVID	NONE	0.00 MD 274B	EBENEZER CHURCH RD (BACK)	2	32I	999
				0.00 MD 274	JOSEPH BIGGS MEMORIAL HWY			
				0.03		2	18I	
				0.05 CO 35	CALVERT RD	2	22H	
				0.12	ROAD END			

ROUTE NUMBER.....MD 274B
INVENTORY DIRECTION....NORTH
NAME: EBENEZER CHURCH RD

SECONDARY R	RUR-LOCAL	UNDIVID	NONE	0.00 CO 92	EBENEZER CHURCH RD (BACK)	2	22J	1,999
				0.10 CO 67	PRINCIPIO RD			
				0.47		2	26I	
				0.56 MD 274	JOSEPH BIGGS MEMORIAL HWY			
				0.56 MD 274A	CALVERT RD (AHEAD)			

ROUTE NUMBER.....MD 275
INVENTORY DIRECTION....NORTH
NAME: PERRYLAWN DR

SECONDARY U	RUR-MINOR ARTERIAL	UNDIVID	PART	0.00 MD 222	BAINBRIDGE RD	2	24I	8,525
				0.00 MD 824A	BLYTHE DALE RD			
				0.05	SPEED LIMIT 50 MPH			
R				0.10	OUT CORP LMTS PERRYVILLE			
				0.66 CO 365	DIAMOND JIM RD			
				1.67 CO 553	CRAIGTOWN RD			
				2.22 MD 276	JACOB TOME MEMORIAL HWY			

ROUTE NUMBER.....MD 276
INVENTORY DIRECTION....NORTH
NAME: CENTER ST

SECONDARY U	RUR-MINOR ARTERIAL	UNDIVID	NONE	0.00 MD 222	MAIN ST	2	24I	925
				0.00 MU 10	FERRY ST (BACK)			
				0.04	SPEED LIMIT 25 MPH			
R				0.23	OUT CORP LMTS PORT DEPOSIT			
NAME: JACOB TOME MEMORIAL HWY				0.23				

* A,B = UNIMPROVED; C = GRADED & DRAINED; D,E = SOIL, GRAVEL, STONE; F,G = LOW TYPE BITUMINOUS;
H,I = HIGH TYPE BITUMINOUS; J = CONCRETE; K = BRICK; L = BLOCK

STATE HIGHWAY ADMINISTRATION OF MARYLAND
HIGHWAY INFORMATION SERVICES DIVISION
DATA SUPPORT GROUP

PAGE..... 30

STATE HIGHWAY LOCATION REFERENCE

ROUTE NUMBER.....MD 276 CONTINUED
INVENTORY DIRECTION....NORTH
NAME: JACOB TOME MEMORIAL HWY

COUNTY -CECIL
SHA DISTRICT.....2
DATE.....12/31/99

SYSTEM	FUNCTIONAL CLASS	HWY TYPE	ACCESS CONTRL	MILEPOINT	MILEPOINT DESCRIPTION	MAR KED LANES	SURFACE WIDTH/TYPE*	AADT
SECONDARY R	RUR-MINOR ARTERIAL	UNDIVIDED	NONE	0.34	SPEED LIMIT 50 MPH	2	24I	925
				1.46	CO 71 BURLIN RD			
				2.00	TENNIS LA			
				2.04	CO 75 WAIBEL RD			
				2.14	OP 551 DOWNIN LA			
				2.18	OP 707 MISTY MEADOW DR			
				2.25	MD 275 PERRYLAWN DR			7,425
				2.58	CO 81 ABRAHAMS RD			
				2.88	CO 553 CRAIGTOWN RD			
				2.88	CO 57 DR JACK RD			
				3.11	CO 555 CAMP MEETING GROUND RD			
				3.11	CO 45 FIRE TOWER RD			
				3.27	CO 78 HOPEWELL RD			6,625
				3.51	CHIEFS MOUNTAIN LA			
				3.97	CO 462 NANTUCKETT DR			
				4.48	CO 739 FOX FIRE DR			
				4.92	MISTY MEADOWS LA			
				5.02	CO 585 SALE BARN RD			
				5.16	SPUR TO & FR SALE BARN RD			
				5.24	CO 585 SALE BARN RD			
				5.52	CO 405 COWAN RD			
				5.52	CO 45 FIRE TOWER RD			
				5.82	CO 52 BARNES CORNER RD			
				5.82	CO 715 LIBERTY GROVE RD			
				6.36	CO 478 THRUWAY DR			
				6.53	BENA LA			
				6.62	CO 360 WYATT LA			
				6.62	OP 147 WYATT LA			
				7.36	MD 273 RISING SUN RD			
				7.39	SPEED LIMIT 45 MPH			
				7.79	CO 36 PEARL ST			
				7.82	SPUR FR US 1			
				7.83	SPUR TO US 1			
				7.85	US 1 RISING SUN BYPASS			
				7.85	CO 25 SLICERS MILL RD (AHEAD)			

* A,B = UNIMPROVED; C = GRADED & DRAINED; D,E = SOIL,GRAVEL,STONE; F,G = LOW TYPE BITUMINOUS;
H,I = HIGH TYPE BITUMINOUS; J = CONCRETE; K = BRICK; L = BLOCK

PAGE..... 30

STATE HIGHWAY ADMINISTRATION OF MARYLAND
HIGHWAY INFORMATION SERVICES DIVISION
DATA SUPPORT GROUP

STATE HIGHWAY LOCATION REFERENCE

ROUTE NUMBER.....MD 277
INVENTORY DIRECTION....EAST
NAME: ELK MILLS RD

COUNTY-CECIL
SHA DISTRICT.....2
DATE.....12/31/99

SYSTEM	FUNCTIONAL CLASS	HWY TYPE	ACCESS CONTRL	MILEPOINT		MILEPOINT DESCRIPTION	MARKED LA NES	SURFACE WIDTH/TYPE*	AADT
SECONDARY R	RUR-LOCAL	UNDIVIDED	NONE	0.00	CO 181	ELK MILLS RD (BACK)	2	20I	3,850
				0.24		FRAME ROW LA			
				0.37		KNOB HILL RD			
				0.45		R/R #CSX 140 774 J			
				0.49	OP 38	WRIGHT AVE			
				0.54	OP 39	BALDWIN CHURCH RD			
				0.70		SPEED LIMIT 30 MPH			
				0.71		BEG BR			
				0.72		STRUC #7045 BIG ELK CREEK			
				0.74		END BR			
				0.92			2	22I	
				1.01	CO 787	CECIL MANOR SCHOOL RD			
				1.08			2	24I	
	URB-COLLECTOR			1.19	MD 316	APPLETON RD			
NAME: FLETCHWOOD RD				1.19					
				1.19	CO 144	APPLETON RD			
				1.31	CO 610	OAKRIDGE CT			
				1.67	CO 846	WINCHESTER DR			
				1.67	OP 623	WINCHESTER RD			
				1.95	CO 241	CHESTNUT DR			
				2.12	CO 239	WALNUT DR			
				2.23	CO 236	PEACH DR			
				2.37	OP 675	PERSIMMON LA			
				2.51	MD 279	ELKTON NEWARK RD			

ROUTE NUMBER.....MD 279
INVENTORY DIRECTION....NORTH
NAME: ELKTON NEWARK RD

SECONDARY R	URB-OTHER PRIN ART	DIVIDED	PART	0.00	MD 7C	PHILADELPHIA RD (BACK)	4	48I	12,825
				0.00	US 40	PULASKI HWY			
				0.04		SPUR FR US 40			
				0.06		SPUR TO US 40			
		UNDIVIDED		0.17			2	24I	
	U			0.41		IN CORP LMTS ELKTON			
				0.41		STRUC #7043 LITTLE ELK CREEK			
				0.60	MD 545	BLUE BALL RD			9,425
				0.97		SPEED LIMIT 40 MPH			
PRIMARY	URB-FRWY/EXPWY	DIVIDED	NONE	1.10			3	50I	
				1.18	MD 213	BRIDGE ST	3	43I	13,750

* A,B = UNIMPROVED; C = GRADED & DRAINED; D,E = SOIL, GRAVEL, STONE; F,G = LOW TYPE BITUMINOUS;
H,I = HIGH TYPE BITUMINOUS; J = CONCRETE; K = BRICK; L = BLOCK

STATE HIGHWAY ADMINISTRATION OF MARYLAND
HIGHWAY INFORMATION SERVICES DIVISION
DATA SUPPORT GROUP

STATE HIGHWAY LOCATION REFERENCE

ROUTE NUMBER.....MD 279 CONTINUED
INVENTORY DIRECTION....NORTH
NAME: ELKTON NEWARK RD

COUNTY -CECIL
SHA DISTRICT.....2
DATE.....12/31/99

SYSTEM	FUNCTIONAL CLASS	HWY TYPE	ACCESS CONTRL	MILEPOINT	MILEPOINT DESCRIPTION	MARKED LANES	SURFACE WIDTH/TYPE*	AADT	
PRIMARY	U	URB-FRWY/EXPWY	UNDIVIDED	NONE	1.23		4	44I	13,750
					1.36 MU 285	GILPIN AVE			
					1.51 MU 325	JAMES ST			
			DIVIDED		1.70 MD 268	NORTH ST	4	54I	
					1.70 CO 220	WALNUT LA			
					1.72	SPUR FR MD 268			
					1.73	BEG BR			
	R		PART		1.74	STRUC #7048 BIG ELK CREEK			
					1.74	OUT CORP LMTS ELKTON			
					1.76	END BR			
					1.79	SPUR FR MD 316			
					1.80 MD 316	NEWARK RD			14,625
					1.81	SPUR TO MD 316			
			UNDIVIDED		1.83		4	52I	
					1.95	STRUC #7022 BIG ELK CREEK			
			DIVIDED		2.00	SPEED LIMIT 50 MPH	4	48I	
					2.64	STRUC #7039 BIG ELK CREEK			
	U				3.32	IN CORP LMTS ELKTON			
					3.37 MU 135	CHESTNUT HILL RD			
					3.37 MU 25	BELLE HILL RD			
	R				3.42	OUT CORP LMTS ELKTON			
					3.44	SPUR TO CHESTNUT HILL RD			
					3.56 RP 9506	RAMP 6 FR IS 95 TO MD 279			
					3.61 RP 9504	RAMP 4 FR MD 279 TO IS95			
					3.71 RP 9505	RAMP 5 FR MD279 TO COLLECTOR A			
					3.74 RP 9503	RAMP 3 FR COLLECTOR A TO MD279			
SECONDARY	URB-OTHER PRIN ART		NONE		3.81 IS 95	J F K MEMORIAL HWY			19,875
					3.81	STRUC #CEXA89			
					3.81	EXIT #109			
					3.84 RP 9507	RAMP 7 FR COLLECTOR B TO MD279			
					3.89 RP 9501	RAMP 1 FR MD279 TO COLLECTOR B			
					4.05 RP 9502	RAMP 2 FR IS95 TO MD 279			
					4.08 RP 9508	RAMP 8 FR MD 279 TO IS 95			
					4.22	AIRPORT RD			
					4.70 CO 234	IRON HILL RD			
					4.91 MD 277	FLETCHWOOD RD			
					4.95	DELAWARE ST/L			

* A,B = UNIMPROVED; C = GRADED & DRAINED; D,E = SOIL,GRAVEL,STONE; F,G = LOW TYPE BITUMINOUS;
H,I = HIGH TYPE BITUMINOUS; J = CONCRETE; K = BRICK; L = BLOCK

STATE HIGHWAY ADMINISTRATION OF MARYLAND
HIGHWAY INFORMATION SERVICES DIVISION
DATA SUPPORT GROUP

STATE HIGHWAY LOCATION REFERENCE

ROUTE NUMBER.....MD 281
INVENTORY DIRECTION....EAST
NAME: MAIN ST

COUNTY -CECIL
SHA DISTRICT.....2
DATE.....12/31/99

SYSTEM	FUNCTIONAL CLASS	HWY TYPE	ACCESS CONTRL	MILEPOINT	MILEPOINT DESCRIPTION	MARKED LANES	SURFACE WIDTH/TYPE*	AADT
SECONDARY U	URB-MINOR ARTERIAL	UNDIVIDED	NONE	0.00 MD 7D	DELAWARE AVE/E MAIN ST	2	42I	5,275
				0.02		2	34I	
				0.05	SPEED LIMIT 25 MPH			
				0.10 MU 290	HERMITAGE DR			
				0.24		2	24I	
				0.37	BEG BR			
				0.39	STRUC #7060 BIG ELK CREEK			
				0.39				
				0.39	OUT CORP LMTS ELKTON			
				0.41	END BR			
				0.46	SPEED LIMIT 40 MPH			
				0.47 OP 142	COX LA			
				0.52 OP 639	STANLEY LA			
				0.54 OP 143	NO NAME			
				0.63	SPEED LIMIT 50 MPH			
				0.73	WARBURTON HILL			
				1.10	HARPER LA			
				1.37 MU 710	CHERRY TREE LA			
				1.49 CO 224	MUDDY LA			
				1.78 MD 781	DELANCY RD			
				2.12	DELAWARE ST/L			

R
NAME: RED HILL RD

ROUTE NUMBER.....MD 282
INVENTORY DIRECTION....EAST
NAME: CRYSTAL BEACH RD

SECONDARY R	RUR-MAJOR COLLECTOR	UNDIVIDED	NONE	0.00 CO 314	WHITE CRYSTAL BEACH RD	2	24I	1,850
				0.00 CO 636	CRYSTAL BEACH RD (BACK)			
				0.14	ENT TO TRAILER CT			
				0.25	SPEED LIMIT 50 MPH			
				0.57 CO 302	CABIN JOHN RD			
				1.11 CO 815	PEARCE CREEK DR			
				1.86 CO 301	PINEWOOD RD			
				2.44 CO 312	STEMMERS RUN RD			
				2.89 CO 591	OLD CRYSTAL BEACH RD			
				3.21 CO 295	GLEBE RD			
				3.36 CO 591	OLD CRYSTAL BEACH RD			
				3.76	SPEED LIMIT 30 MPH			
				3.84 CO 590	PEDDLERS LA			
			DIVIDED	4.19				

* A,B = UNIMPROVED; C = GRADED & DRAINED; D,E = SOIL,GRAVEL,STONE; F,G = LOW TYPE BITUMINOUS;
H,I = HIGH TYPE BITUMINOUS; J = CONCRETE; K = BRICK; L = BLOCK

STATE HIGHWAY ADMINISTRATION OF MARYLAND
HIGHWAY INFORMATION SERVICES DIVISION
DATA SUPPORT GROUP

STATE HIGHWAY LOCATION REFERENCE

ROUTE NUMBER.....MD 282 CONTINUED
INVENTORY DIRECTION....EAST
NAME: CRYSTAL BEACH RD

COUNTY -CECIL
SHA DISTRICT..... .2
DATE.....12/31/99

SYSTEM	FUNCTIONAL CLASS	HWY TYPE	ACCESS CONTRL	MILEPOINT	MILEPOINT DESCRIPTION	MARKED LANES	SURFACE WIDTH/TYPE*	AADT
SECONDARY R	RUR-MAJOR COLLECTOR	DIVIDED	NONE	4.30	CO 566 GROVE NECK RD SPUR B	2	24I	1,850
				4.40	CO 565 GROVE NECK RD SPUR A			
		UNDIVIDED		4.42				
				5.46	CO 304 NEW CUT RD			
				5.51	CO 299 NEW CUT RD			
				6.20	SPEED LIMIT 25 MPH			
				6.27	IN CORP LMTS CECILTON	2	22I	
				6.27				
				6.32	MU 60 WATER ST			
				6.48	MU 50 RICKETTS ST			
				6.59	MU 70 WILSON ST			
				6.70	MD 213 BOHEMIA AVE	2	24I	
				6.88	MU 20 CENTER ST			
				6.99	OP 635 BACK ST			
				7.14	SPEED LIMIT 50 MPH			
				7.20	OUT CORP LMTS CECILTON			
				7.20				
				7.96	CO 329 WARDS HILL RD			
				8.40	CO 319 CHRISTOPHER RD			
				8.95	CO 320 WORSELL MANOR RD			
				11.44	CO 327 SASSAFRAS RD			
				11.70	SPEED LIMIT 30 MPH			
				11.86	CO 321 CHURCH RD			
				12.03	OP 149 CEMETERY LA			
				12.10	CO 556 WILSON ST			
				12.10	CO 435 WATER ST			
				12.26		2	22I	
				12.30	SPEED LIMIT 40 MPH			
				12.43	DELAWARE ST/L			

ROUTE NUMBER.....MD 284
INVENTORY DIRECTION....NORTH
NAME: HEMPHILL ST

SECONDARY U	RUR-MAJOR COLLECTOR	UNDIVIDED	NONE	0.00	MD 285 BIDDLE ST	2	20I	1,699
				0.03	MU8020 ALLEY #2			
				0.04	SPEED LIMIT 25 MPH			
				0.06	MU 50 CECIL ST			
				0.12	MU 90 MOSS ST			
				0.22	OUT CORP LMTS CHESAPEAKE CITY			

* A,B = UNIMPROVED; C = GRADED & DRAINED; D,E = SOIL,GRAVEL,STONE; F,G = LOW TYPE BITUMINOUS;
H,I = HIGH TYPE BITUMINOUS; J = CONCRETE; K = BRICK; L = BLOCK

STATE HIGHWAY ADMINISTRATION OF MARYLAND
HIGHWAY INFORMATION SERVICES DIVISION
DATA SUPPORT GROUP

STATE HIGHWAY LOCATION REFERENCE

ROUTE NUMBER.....MD 284 CONTINUED
INVENTORY DIRECTION....NORTH
NAME: HEMPHILL ST

COUNTY -CECIL
SHA DISTRICT.....2
DATE.....12/ 31/99

SYSTEM	FUNCTIONAL CLASS	HWY TYPE	ACCESS CONTRL	MILEPOINT	MILEPOINT DESCRIPTION	MARKED LANES	SURFACE WIDTH/TYPE*	AADT
SECONDARY R	RUR-MAJOR COLLECTOR	UNDIVIDED	NONE	0.25 MD 285	LOCK ST/HEMPHILL ST	2	20I	1,699

ROUTE NUMBER.....MD 285
INVENTORY DIRECTION....EAST
NAME: LOCK ST

SECONDARY R	RUR-MAJOR COLLECTOR	DIVIDED	NONE	0.00 MD 213	AUGUSTINE HERMAN HWY	2	30I	1,225
				0.01	SPUR FR MD 213			
				0.01	SPUR TO MD 213			
		UNDIVIDED		0.03		2	26I	
				0.15 CO 516	HEMPHILL ST	2	22I	
NAME: HEMPHILL ST				0.15				
	RUR-LOCAL			0.29 MD 284	HEMPHILL ST			
NAME: LOCK ST				0.29				
				0.33				
	U			0.35	IN CORP LMTS CHESAPEAKE CITY	2	20I	
				0.36	SPEED LIMIT 25 MPH			
				0.44 MU 90	MOSS ST	2	32I	
				0.52 MU 50	CECIL ST			
				0.57 MD 537B	LOCK ST	2	34I	
NAME: BIDDLE ST				0.57				
				0.57 MU 30	BIDDLE ST			
				0.62 MU8020	ALLEY #2			
	RUR-MAJOR COLLECTOR			0.76 MD 284	HEMPHILL ST	2	32I	
				0.85 MU 120	UNION ST	2	38I	
				1.01 MU8020	ALLEY #2	2	18I	
				1.01 MU 80	LEWIS ST			
	R			1.26	OUT CORP LMTS CHESAPEAKE CITY			
				1.34	SPEED LIMIT 40 MPH			
				2.10 CO 280	KNIGHTS CORNER RD			
				2.43	DELAWARE ST/L			

ROUTE NUMBER.....MD 286
INVENTORY DIRECTION....EAST
NAME: 2ND ST

SECONDARY U	RUR-MINOR COLLECTOR	UNDIVIDED	NONE	0.00 MD 537C	NO NAME	2	30I	1,475
				0.00 MU9020	2ND ST (BACK)			

* A,B = UNIMPROVED; C = GRADED & DRAINED; D,E = SOIL,GRAVEL,STONE; F,G = LOW TYPE BITUMINOUS;
H,I = HIGH TYPE BITUMINOUS; J = CONCRETE; K = BRICK; L = BLOCK

STATE HIGHWAY ADMINISTRATION OF MARYLAND
HIGHWAY INFORMATION SERVICES DIVISION
DATA SUPPORT GROUP

STATE HIGHWAY LOCATION REFERENCE

ROUTE NUMBER.....MD 286 CONTINUED
INVENTORY DIRECTION....EAST
NAME: 2ND ST

COUNTY -CECIL
SHA DISTRICT.....2
DATE.....12/31/99

SYSTEM	FUNCTIONAL CLASS	HWY TYPE	ACCESS CONTRL	MILEPOINT	MILEPOINT DESCRIPTION	MARKED LANES	SURFACE WIDTH/TYPE*	AADT
SECONDARY U	RUR-MINOR COLLECTOR	UNDIVIDED	NONE	0.02 MU 130	WILLIAMS ST	2	30I	1,475
				0.05 MU 40	BOHEMIA AVE	2	18I	
NAME: BETHEL RD								
				0.05				
				0.09	SMITHERS ALLEY			
				0.11 MU 65	FERRY SLIP RD			
				0.21 MU 100	MT NEBO RD			
R				0.32	OUT CORP LMTS CHESAPEAKE CITY			
				0.41	STRUC #7053 BACK CREEK			
U				0.46	IN CORP LMTS CHESAPEAKE CITY			
				0.47	C&D CANAL MUSEUM			
R				0.49	OUT CORP LMTS CHESAPEAKE CITY			
				0.54	SPEED LIMIT 40 MPH			
				1.84 CO 317	OLD TELEGRAPH RD	2	20I	
				1.84 CO 717	BETHEL CEMETERY RD			
				2.09	DELAWARE ST/L			

ROUTE NUMBER.....MD 299
INVENTORY DIRECTION....NORTH
NAME: MASSEY SASSAFRAS RD

SECONDARY R	RUR-MINOR COLLECTOR	UNDIVIDED	NONE	0.00	KENT CO/L	2	22I	499
				0.00	STRUC #14016 SASSAFRAS RIVER			
				0.44 CO 333	EDGAR PRICE RD			
				0.49 CO 327	SASSAFRAS RD (AHEAD)			
				0.49 US 301	BLUE STAR MEMORIAL HWY			

ROUTE NUMBER.....US 301
INVENTORY DIRECTION....NORTH
NAME: BLUE STAR MEMORIAL HWY

PRIMARY R	RUR-OTHER PRIN ART	DIVIDED	PART	0.00	KENT CO/L	4	48I	9,175
				0.00	STRUC #14004 SASSAFRAS RIVER			
				0.01	END BR			
				0.63 MD 299	MASSEY SASSAFRAS RD			12,375
				0.63 CO 327	SASSAFRAS RD			
				0.89	SPEED LIMIT 55 MPH			
				1.67	MILE MARKER 122.0			
				2.67	MILE MARKER 123.0			

* A,B = UNIMPROVED; C = GRADED & DRAINED; D,E = SOIL,GRAVEL,STONE; F,G = LOW TYPE BITUMINOUS;
H,I = HIGH TYPE BITUMINOUS; J = CONCRETE; K = BRICK; L = BLOCK

STATE HIGHWAY ADMINISTRATION OF MARYLAND
HIGHWAY INFORMATION SERVICES DIVISION
DATA SUPPORT GROUP

STATE HIGHWAY LOCATION REFERENCE

ROUTE NUMBER.....US 301 CONTINUED
INVENTORY DIRECTION...NORTH
NAME: BLUE STAR MEMORIAL HWY

COUNTY-CECIL
SHA DISTRICT.....2
DATE.....12/31/99

SYSTEM	FUNCTIONAL CLASS	HWY TYPE	ACCESS CONTRL	MILEPOINT	MILEPOINT DESCRIPTION	MARKED LANES	SURFACE WIDTH/TY PE*	AADT
PRIMARY	R	RUR-OTHER PRIN ART	DIVIDED PART	2.77		2	27I	12,375
			UNDIVIDED	3.07		2	24 I	
				3.14	DELAWARE ST/L			

ROUTE NUMBER.....MD 310
INVENTORY DIRECTION...EAST
NAME: CAYOTS CORNER RD

SECONDARY	R	RUR-MINOR COLLECTOR	UNDIVIDED NONE	0.00	MD 213	AUGUSTINE HERMAN HWY	2	20I	975
				0.00	CO 291	TOWN POINT RD (BACK)			
				0.07		SPEED LIMIT 40 MPH			
				0.22		SPUR FR CAYOTS CORNER RD SPUR			
				0.25	CO 567	CAYOTS CORNER RD SPUR			
				2.16	MD 342	ST AUGUSTINE RD			
				2.16	CO 434	MITTON RD			
				2.19			2	24I	
				2.70	CO 316	ST AUGUSTINE RD			
				3.87	CO 317	OLD TELEGRAPH RD	2	22I	
				3.96		DELAWARE ST/L			

ROUTE NUMBER.....MD 316
INVENTORY DIRECTION...NORTH
NAME: APPLETON RD

SECONDARY	R	URB-MINOR ARTERIAL	UNDIVIDED NONE	0.00	MD 279	ELKTON NEWARK RD	2	22I	3,775
				0.01		SPUR TO MD 279			
				0.01		SPUR FR MD 279			
				0.20	CO 383	RIVER SIDE DR			
				0.24		STRUC #7047 BIG ELK CREEK			
				0.56		STRUC #7046 BIG ELK CREEK			
		RUR-MAJOR COLLECTOR		0.60	CO 192	RICKETTS MILL RD			
				0.63		SPEED LIMIT 30 MPH			
				0.70	CO 393	COUNTRY LA			
				0.83		BELLE HILL LA			
				1.06	CO 588	BELLE HILL RD			4,125
				1.13		SPEED LIMIT 40 MPH			
				1.52	CO 243	FEEDER RD			
				1.57	OP 221	DIXON LA	2	24I	

* A,B = UNIMPROVED; C = GRADED & DRAINED; D,E = SOIL, GRAVEL, STONE; F,G = LOW TYPE BITUMINOUS;
H,I = HIGH TYPE BITUMINOUS; J = CONCRETE; K = BRICK; L = BLOCK

STATE HIGHWAY ADMINISTRATION OF MARYLAND
HIGHWAY INFORMATION SERVICES DIVISION
DATA SUPPORT GROUP

STATE HIGHWAY LOCATION REFERENCE

ROUTE NUMBER.....MD 316 CONTINUED
INVENTORY DIRECTION....NORTH
NAME: APPLETON RD

COUNTY -CECIL
SHA DISTRICT.....2
DATE.....12/31/99

SYSTEM	FUNCTIONAL CLASS	HWY TYPE	ACCESS CONTRL	MILEPOINT	MILEPOINT DESCRIPTION	MARKED LANES	SURFACE WIDTH/TYPE*	AADT
SECONDARY R	RUR-MAJOR COLLECTOR	UNDIVIDED	NONE	1.68	BEG BR	2	24I	4,125
				1.70	IS 95 J F K MEMORIAL HWY			
				1.70	STRUC #CEXA83			
				1.73	END BR			
				1.86		2	22I	
		DIVIDED		2.07		2	24I	
		UNDIVIDED		2.32		2	22I	
				2.67	CO 144 APPLETON RD (AHEAD)			
				2.67	MD 277 FLETCHWOOD RD/ELK MILLS RD			

ROUTE NUMBER.....MD 327
INVENTORY DIRECTION....EAST
NAME: NO NAME

SECONDARY U	RUR-LOCAL	UNDIVIDED	NONE	0.00	MD 7B PHILADELPHIA RD	2	22I	499
				0.15	BEG BR			
				0.17	R/R #ATK 530 723 B			
				0.17	STRUC #7059			
				0.20	R/R #ATK 530 169 M			
				0.21	END BR			
				0.36	MU 240 PARK RD			

ROUTE NUMBER.....MD 342
INVENTORY DIRECTION....NORTH
NAME: ST AUGUSTINE RD

SECONDARY R	RUR-LOCAL	UNDIVIDED	NONE	0.00	MD 310 CAYOTS CORNER RD	2	20I	499
				0.00	CO 434 MITTON RD (BACK)			
				1.45	CO 966 WILMON ST			
				1.61	OP 674 MESSICK DR			
				1.96	SPEED LIMIT 35 MPH			
				2.69	IN CORP LMTS CHESAPEAKE CI TY			
				2.71	MU 75 ILER LA			
				2.74	MD 537D NO NAME			
				2.81	MU8030 ALLEY #3			
				2.82	MD 537C NO NAME			

* A,B = UNIMPROVED; C = GRADED & DRAINED; D,E = SOIL,GRAVEL,STONE; F,G = LOW TYPE BITUMINOUS;
H,I = HIGH TYPE BITUMINOUS; J = CONCRETE; K = BRICK; L = BLOCK

STATE HIGHWAY ADMINISTRATION OF MARYLAND
HIGHWAY INFORMATION SERVICES DIVISION
DATA SUPPORT GROUP

STATE HIGHWAY LOCATION REFERENCE

ROUTE NUMBER.....MD 537B
INVENTORY DIRECTION....NORTH
NAME: LOCK ST

COUNTY -CECIL
SHA DISTRICT.....2
DATE.....12/31/99

SYSTEM	FUNCTIONAL CLASS	HWY TYPE	ACCESS CONTRL	MILEPOINT	MILEPOINT DESCRIPTION	MARKED LANES	SURFACE WIDTH/TYPE*	AADT
SECONDARY U	RUR-LOCAL	UNDIVIDED	NONE	0.00	CANAL RD	2	34I	499
				0.01	MU 20 BANK ST			
				0.03	MU7010 PIG ALLEY			
				0.06	MU 30 BIDDLE ST			
				0.06	MD 285 LOCK ST/BIDDLE ST			

ROUTE NUMBER.....MD 537C
INVENTORY DIRECTION....NORTH
NAME: NO NAME

SECONDARY R	RUR-LOCAL	DIVIDED	NONE	0.00	MD 213 AUGUSTINE HERMAN RD	2	33I	799
				0.04		2	37I	
U		UNDIVIDED		0.08	IN CORP LMITS CHESAPEAKE CITY	2	24I	
	RUR-MINOR COLLECTOR			0.15	MD 537D NO NAME			
				0.22	MD 342 ST AUGUSTINE RD			
				0.23	SPEED LIMIT 25 MPH			
				0.24		2	20I	
				0.31	MU9040 4TH ST	2	24I	
				0.33		2	28I	
				0.39	MU9030 3RD ST			
	RUR-LOCAL			0.45	MU9020 2ND ST			
				0.45	MD 286 BETHEL RD			
				0.48	MU9010 1ST ST			
				0.49	ROAD END			

ROUTE NUMBER.....MD 537D
INVENTORY DIRECTION....NORTH
NAME: NO NAME

SECONDARY R	RUR-MINOR COLLECTOR	UNDIVIDED	NONE	0.00	CO 283 BASIL AVE (BACK)	2	20I	799
U				0.06	IN CORP LMITS CHESAPEAKE CITY			
				0.09	MD 213A NO NAME			
				0.16		2	24I	
				0.19	MD 213 AUGUSTINE HERMAN HWY			
				0.19	STRUC (US GOVT)			
	RUR-LOCAL			0.21	MD 537C NO NAME			
				0.25	MD 342 ST AUGUSTINE RD			

* A,B = UNIMPROVED; C = GRADED & DRAINED; D,E = SOIL,GRAVEL,STONE; F,G = LOW TYPE BITUMINOUS;
H,I = HIGH TYPE BITUMINOUS; J = CONCRETE; K = BRICK; L = BLOCK

STATE HIGHWAY ADMINISTRATION OF MARYLAND
HIGHWAY INFORMATION SERVICES DIVISION
DATA SUPPORT GROUP

STATE HIGHWAY LOCATION REFERENCE

ROUTE NUMBER.....MD 545
INVENTORY DIRECTION....NORTH
NAME: ELKTON BLVD

COUNTY -CECIL
SHA DISTRICT.....2
DATE.....1 2/31/99

SYSTEM	FUNCTIONAL CLASS	HWY TYPE	ACCESS CONTRL	MILEPOINT	MILEPOINT DESCRIPTION	MARKED LANES	SURFACE WIDTH/TYPE*	AADT
SECONDARY U	URB-MINOR ARTERIAL	UNDIVIDED	NONE	0.00 MD 213	BRIDGE ST	2	24I	4,675
				0.00 MU 252	ELKTON BLVD #2 (BACK)			
				0.09	SPEED LIMIT 40 MPH			
NAME: BLUE BALL RD				0.33 MU 50	BLUE BALL RD			
				0.71 MD 279	ELKTON NEWARK RD			4,325
				0.88		2	22I	
R				0.98	OUT CORP LMTS ELKTON			
				1.10 OP 32	NO NAME			
	RUR-MAJOR COLLECTOR			1.30 CO 187	DOGWOOD RD			
				1.84	POTTER LA			
				1.98 CO 189	ZETTLER RD			
				2.06	STRUC #07115X0 GRAVELLY RUN			
				2.47	HEBRON LA			
				2.92 IS 95	J F K MEMORIAL HWY			
				2.92	STRUC #CEXA51			
				2.95	STRUC #7055 LITTLE ELK CREEK			
				3.19	R/R #CSX 140 778 L			
				3.22	SPEED LIMIT 30 MPH			
				3.36 CO 180	CHILDS RD			
				3.36 CO 424	STAR ROUTE RD			
				3.42	HELLVIEW RD			
				3.79 CO 358	ASH LA			
				4.00 CO 162	LEEDS RD			
				4.18	SPEED LIMIT 40 MPH			
				4.37 CO 949	COUNTRYSIDE DR			
				4.70 CO 392	ACORN DR			
				4.72 CO 355	CARTER RD			
				4.82	MORNING SIDE LA			
				5.19	FRANCE LA			
				5.71 CO 410	UNION CHURCH RD			
				5.71 CO 138	HILLTOP RD			
				5.78 CO 137	MIDDLE RD			
				5.92 CO 411	WARBURTON RD			
				5.92 CO 150	KIRK RD			
				5.92 CO 90	BLUE BALL RD (AHEAD)			

* A,B = UNIMPROVED; C = GRADED & DRAINED; D,E = SOIL,GRAVEL,STONE; F,G = LOW TYPE BITUMINOUS;
H,I = HIGH TYPE BITUMINOUS; J = CONCRETE; K = BRICK; L = BLOCK

STATE HIGHWAY ADMINISTRATION OF MARYLAND
HIGHWAY INFORMATION SERVICES DIVISION
DATA SUPPORT GROUP

STATE HIGHWAY LOCATION REFERENCE

ROUTE NUMBER.....MD 591A
INVENTORY DIRECTION....EAST
NAME: COLORA RD

COUNTY -CECIL
SHA DISTRICT.....2
DATE.....12/31/99

SYSTEM	FUNCTIONAL CLASS	HWY TYPE	ACCESS CONTRL	MILEPOINT	MILEPOINT DESCRIPTION	MARKED LANES	SURFACE WIDTH/TYPE*	AADT
SECONDARY R	RUR-LOCAL	UNDIVIDED	NONE	0.00 US 1	CONOWINGO RD	2	16I	199
				0.00 CO 8	CONNELLY RD (BACK)			
				0.10		2	18G	
				0.28	ROAD END			

ROUTE NUMBER.....MD 591B
INVENTORY DIRECTION....NORTH
NAME: PORTERS BRIDGE RD

SECONDARY R	RUR-LOCAL	UNDIVIDED	NONE	0.00	ROAD END	2	16I	199
				0.05	STRUC #7058 LOVE RUN			
				0.06 CO 40	COLORA RD	2	20I	
				0.80 US 1	CONOWINGO RD			

ROUTE NUMBER.....MD 727
INVENTORY DIRECTION....NORTH
NAME: OLD NORTH RD

SECONDARY U	URB-LOCAL	UNDIVIDED	NONE	0.00 MD 268	NORTH ST	2	24I	199
				0.02		2	30I	
				0.12 MU 70	BOOTH ST			
				0.12 MU7272	OLD NORTH RD (AHEAD)			

ROUTE NUMBER.....MD 727A
INVENTORY DIRECTION....SOUTH
NAME: OLD NORTH RD

SECONDARY U	URB-LOCAL	UNDIVIDED	NONE	0.00 MD 268	NORTH ST	2	24I	199
				0.03		2	15I	
				0.06		2	22I	
				0.09 MU7270	OLD NORTH RD (AHEAD)			

* A,B = UNIMPROVED; C = GRADED & DRAINED; D,E = SOIL,GRAVEL,STONE; F,G = LOW TYPE BITUMINOUS;
H,I = HIGH TYPE BITUMINOUS; J = CONCRETE; K = BRICK; L = BLOCK

STATE HIGHWAY ADMINISTRATION OF MARYLAND
HIGHWAY INFORMATION SERVICES DIVISION
DATA SUPPORT GROUP

STATE HIGHWAY LOCATION REFERENCE

ROUTE NUMBER.....MD 781
INVENTORY DIRECTION....SOUTH
NAME: DELANCY RD

COUNTY -CECIL
SHA DISTRICT.....2
DATE.....12/31/99

SYSTEM	FUNCTIONAL CLASS	HWY TYPE	ACCESS CONTRL	MILEPOINT	MILEPOINT DESCRIPTION	MARKED LANES	SURFACE WIDTH/TYPE*	AADT
SECONDARY R	URB-COLLECTOR	UNDIVIDED	NONE	0.00 MD 281	RED HILL RD	2	24I	5,675
				0.05	SPEED LIMIT 35 MPH			
				0.21 OP 731	SPY GLASS DR			
				0.38	CARDINAL LA			
				0.45 MU 565	WHEELHOUSE DR			
				0.50	SHADE TREE LA			
U				0.51	IN CORP LMTS ELKTON			
R				0.54	OUT CORP LMTS ELKTON			
				0.59 MU 554	E VILLAGE RD			
U				0.61	IN CORP LMTS ELKTON			
				0.69 MU 175	COURTNEY DR			
				0.78		2	36I	
				0.82 MU 203	DAN FORD RD			
				1.01 US 40	PULASKI HWY			

ROUTE NUMBER.....MD 824A
INVENTORY DIRECTION....NORTH
NAME: RESERVOIR RD

SECONDARY R	RUR-LOCAL	UNDIVIDED	NONE	0.00 MD 222	PERRYVILLE RD	2	36I	999
				0.02 CO 103	RESERVOIR RD	2	22I	
NAME: BLYTHE DALE RD				0.02				
				0.02 CO 786	BLYTHE DALE RD			
				0.03	SPEED LIMIT 35 MPH			
	RUR-MINOR COLLECTOR			0.55 CO 102	JACKSON STATION RD			
				0.61 IS 95	J F K MEMORIAL HWY			
				0.61	STRUC #CEX938			
				0.65 CO 86	PRINCIPIO RD			
U				1.00	IN CORP LMTS PERRYVILLE			
				1.05	SPUR FR MD 222			
				1.06 MD 275	PERRYLAWN DR			
				1.06 MD 222	BAINBRIDGE RD			

ROUTE NUMBER.....MD 896
INVENTORY DIRECTION....NORTH
NAME: MECHANICSVILLE RD

SECONDARY R	URB-MINOR ARTERIAL	UNDIVIDED	NONE	0.00	DELAWARE ST/L	2	20I	10,150
-------------	--------------------	-----------	------	------	---------------	---	-----	--------

* A,B = UNIMPROVED; C = GRADED & DRAINED; D,E = SOIL, GRAVEL, STONE; F,G = LOW TYPE BITUMINOUS;
H,I = HIGH TYPE BITUMINOUS; J = CONCRETE; K = BRICK; L = BLOCK

STATE HIGHWAY ADMINISTRATION OF MARYLAND
HIGHWAY INFORMATION SERVICES DIVISION
DATA SUPPORT GROUP

STATE HIGHWAY LOCATION REFERENCE

ROUTE NUMBER.....MD 896 CONTINUED
INVENTORY DIRECTION...NORTH
NAME: MECHANICSVILLE RD

COUNTY -CECIL
SHA DISTRICT.....2
DATE..... .12/31/99

SYSTEM	FUNCTIONAL CLASS	HWY TYPE	ACCESS CONTRL	MILEPOINT	MILEPOINT DESCRIPTION	MARKED LANES	SURFACE WIDTH/TYPE*	AAD T
SECONDARY R	URB-MINOR ARTERIAL	UNDIVIDED	NONE	0.13	CO 145 LITTLE EGYPT RD	2	20I	10,150
				0.21	PENNSYLVANIA ST/L			

* A,B = UNIMPROVED; C = GRADED & DRAINED; D,E = SOIL, GRAVEL, STONE; F,G = LOW TYPE BITUMINOUS;
H,I = HIGH TYPE BITUMINOUS; J = CONCRETE; K = BRICK; L = BLOCK

