

1999

Calendar Year

**HIGHWAY LOCATION REFERENCE
ALL INTERSECTIONS**

Data as of December 31, 1999

**CHARLES
COUNTY**








SHA DISTRICT #5

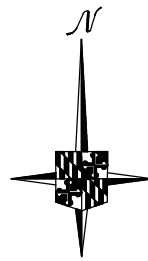
CH





LEGEND

-  Multi Lane Divided Highway
Access Fully Controlled
-  Multi Lane Divided Highway
-  Undivided Highway
-  Local Highway
- Counter Stations**
-  42
 56329
- Permanent Traffic Counter Locations and Toll Facilities**
- Traffic Count**
-  42 *
- Permanent Traffic Counter With No Data Available**



CHARLES COUNTY TRAFFIC VOLUME MAP 1999

ANNUAL AVERAGE DAILY TRAFFIC
PREPARED BY THE
Maryland Department of Transportation
STATE HIGHWAY ADMINISTRATION



ROUTE ALERT LIST

CHARLES COUNTY

None

MARYLAND STATE HIGHWAY ADMINISTRATION
HIGHWAY INFORMATION SERVICES DIVISION
STATE MAINTAINED HIGHWAYS ON THE NATIONAL HIGHWAY SYSTEM
AS OF DECEMBER 31, 1999

CHARLES COUNTY

ROUTE	BEGIN MILEPOINT	BEGIN DESCRIPTION	END MILEPOINT	END DESCRIPTION
MD 5	0.00	ST MARYS CO/L	13.65	US 301 CRAIN HWY
MD 5 BU	0.00	MD 5 MATTAWOMAN-BEANTOWN RD	1.80	US 301 CRAIN HWY
MD 228	0.00	PRINCE GEORGES CO/L	5.51	US 301 CRAIN HWY
MD 231	3.40	MD 5 LEONARDTOWN RD	10.52	CALVERT CO/L
US 301	0.00	VIRGINIA ST/L	26.27	PRINCE GEORGES CO/L

STATE HIGHWAY ADMINISTRATION OF MARYLAND
HIGHWAY INFORMATION SERVICES DIVISION
DATA SUPPORT GROUP

STATE HIGHWAY LOCATION REFERENCE

ROUTE NUMBER.....MD 5
INVENTORY DIRECTION....NORTH
NAME: LEONARDTOWN RD

COUNTY -CHARLES
SHA DISTRICT.....5
DATE.....12/31/99

SYSTEM	FUNCTIONAL CLASS	HWY TYPE	ACCESS CONTRL	MILEPOINT	MILEPOINT DESCRIPTION	MARKED LANES	SURFACE WIDTH/TYPE*	AADT	
PRIMARY	R	RUR-OTHER PRIN ART	DIVIDED	NONE	0.00	ST MARYS CO/L	4	48I	31,575
					0.04	CO1392 WESTCHESTER DR			
					0.06	SPEED LIMIT 55 MPH			
					0.21	CO 600 DEBORAH DR			
					0.52	SPEED LIMIT 50 MPH			
			UNDIVIDED		0.54				
					0.57	CO 96 HERBERT RD			
					0.89	CO 98 CARRICO MILL RD			
					0.89	CO 473 HERBERT RD			
					1.17	SPEED LIMIT 40 MPH			
					1.28	CO 99 HOMELAND DR			
					1.34		4	40I	
					1.43	CO 100 HUGHESVILLE SCHOOL RD			
					1.74	SPUR TO MD 231			
					1.76	MD 231 BURNT STORE RD/PRINCE FREDERICK RD			30,725
					1.78	SPUR FR MD 231			
					2.18		4	44I	
					2.36	FOSTER LA	4	48I	
					2.36	SPEED LIMIT 55 MPH			
			DIVIDED		2.40				
					2.82	OP 995 PATERNOSTOR LA			
					2.94	CO 73 GALLANT GREEN RD			
					3.69	CO 335 CRACKLINGTOWN RD			
					3.99	CO 313 WOLFE DR			
					4.31	CO 761 HUCKLEBERRY DR			
					4.73	OP 257 TED BOWLING RD			
					5.05	CO 294 TED BOWLING RD			
					5.53	CO1148 OLIVERS SHOP RD			28,125
					5.53	CO1149 BRYANTOWN RD			
					5.81	CO 120 TROTTER RD			
					5.92	SPUR TO TROTTER RD			
					6.18	STRUC #8003 ZEKIAH SWAMP			
					6.28	STRUC #8002 ZEKIAH SWAMP			
					6.68	SPUR FR MD 488			
					6.72	MD 488 LA PLATA RD			
					6.74	SPUR TO MD 488			
					7.01	CO1424 ZACHIA MANOR CT			
					7.29	CO1263 ZEKIAH DR			
					7.38	SPUR TO BILLINGSLEY RD			
					7.40	CO1430 BILLINGSLEY RD			
					7.42	SPURS TO AND FR BILLINGSLEY RD			

* A,B = UNIMPROVED; C = GRADED & DRAINED; D,E = SOIL, GRAVEL, STONE; F,G = LOW TYPE BITUMINOUS;
H,I = HIGH TYPE BITUMINOUS; J = CONCRETE; K = BRICK; L = BLOCK

STATE HIGHWAY ADMINISTRATION OF MARYLAND
HIGHWAY INFORMATION SERVICES DIVISION
DATA SUPPORT GROUP

STATE HIGHWAY LOCATION REFERENCE

ROUTE NUMBER.....MD 5 CONTINUED
INVENTORY DIRECTION....NORTH
NAME: LEONARDTOWN RD

COUNTY -CHARLES
SHA DISTRICT.....5
DATE.....12/31/99

SYSTEM	FUNCTIONAL CLASS	HWY TYPE	ACCESS CONTRL	MILEPOINT	MILEPOINT DESCRIPTION	MARKED LANES	SURFACE WIDTH/TYPE*	AADT
PRIMARY	RUR-OTHER PRIN ART	DIVIDED	NONE	7.59	CO 316 JAMESON DR	4	48I	28,125
		CTL		7.86	CO1472 BROADVIEW RUN DR			
				8.15	SPEED LIMIT 45 MPH			
				8.23	CO 300 OWENS DR			
				8.30	CO 286 SIMPSON DR			
				8.36	CO 287 THOMPSON DR			
				8.43	CO 165 JONES LA			
				8.50	CO 288 PEARSON DR			
				8.57	CO1281 MEADOWBROOK LA			
				8.63	OP 128 WALDORF FOREST RD			
				8.63	OP 900 TOMMY MIDDLETON LA			
				8.71	CO 77 RENNER RD			
		UNDIVIDED		9.04	CO 76 FOREST PARK DR			
		DIVIDED		9.20	SPEED LIMIT 55 MPH			
				9.88	CO 77 RENNER RD			
				9.98	SPUR TO RENNER RD			
				10.17	OP 867 LAKE WOOD PL			
				10.30	STRUC #8023 ZEKIAH SWAMP			
SECONDARY				10.44	MD 5BU LEONARDTOWN RD			24,575
				10.44				
				10.44	CO 623 ST CHARLES PKWY			
				10.46	SPUR TO MD 5 BU			
				10.71	STRUC #8041 JORDAN SWAMP			
	URB-OTHER PRIN ART			10.89	CO1120 POPLAR HILL RD			
				11.30	ENT TO PARK & RIDE			
				11.41	ENT TO PARK & RIDE			
				11.63	WELCH LA			
				11.63	QUARRY RD			
				11.66	SPEED LIMIT 45 MPH			
				12.12	IDLEWOOD PARK DR			
				12.40	CO1428 MIRKWOOD LA			
				12.45	CO 936 COUNCIL OAK DR			
				12.78	CO 61 SHLAGEL RD			
				12.81	CO 930 INDIAN LA			
				12.85	CO 62 SUB-STATION RD			
				13.23	CO 560 PINEFIELD RD			
				13.37	CO 63 NIKE RD	5	60I	
				13.37	MD 5K NO NAME			
				13.46	R/R #CR 532 296 V			
		UNDIVIDED		13.56				
				13.65	US 301 CRAIN HWY	2	24I	
				13.66	SEE US 301			
NAME: CRAIN HWY								

* A,B = UNIMPROVED; C = GRADED & DRAINED; D,E = SOIL,GRAVEL,STONE; F,G = LOW TYPE BITUMINOUS;
H,I = HIGH TYPE BITUMINOUS; J = CONCRETE; K = BRICK; L = BLOCK

STATE HIGHWAY ADMINISTRATION OF MARYLAND
HIGHWAY INFORMATION SERVICES DIVISION
DATA SUPPORT GROUP

STATE HIGHWAY LOCATION REFERENCE

ROUTE NUMBER.....MD 5 CONTINUED
INVENTORY DIRECTION....NORTH
NAME: CRAIN HWY

COUNTY-CHARLES
SHA DISTRICT.....5
DATE.....12/31/99

SYSTEM	FUNCTIONAL CLASS	HWY TYPE	ACCESS CONTRL	MILEPOINT	MILEPOINT DESCRIPTION	MARKED LANES	SURFACE WIDTH/TYPE*	AADT
SECONDARY R	URB-OTHER PRIN ART	UNDIVIDED	NONE	13.66	PRINCE GEORGES CO/L	2	24I	24,575

ROUTE NUMBER.....MD 5BU
INVENTORY DIRECTION....NORTH
NAME: LEONARDTOWN RD

PRIMARY R	URB-OTHER PRIN ART	DIVIDED	NONE	0.00	MD 5	MATTAWOMAN-BEANTOWN RD	4	48I	30,017
				0.00	CO 623	ST CHARLES PKWY			
				0.02		SPUR FR MD 5			
				0.04		SPUR TO ST CHARLES PKWY			
				0.05		SPEED LIMIT 45 MPH			
				0.30		ATR STATION #0023			
				0.53		SPEED LIMIT 35 MPH			
		CTL		0.59	CO1205	ELL LA			
				0.67	CO 970	VIVIAN ADAMS RD	4	44I	
				0.75	OP 120	MOTLEY PL			
				0.77	OP 119	NO NAME			
				0.83	CO 256	MONTGOMERY LA			
				0.91	CO 256	MONTGOMERY LA			
				1.02	CO 644	POST OFFICE RD	4	48I	
				1.10		GOUGH DR			
				1.19	OP 117	NO NAME			
				1.43	CO1048	PIKA DR			
				1.51		R/R #CR 532 250 G			
				1.63	MD 925	OLD WASHINGTON RD	4	44I	
				1.63	CO 64	OLD WASHINGTON RD			
		DIVIDED		1.73			4	48I	
				1.75	CO 136	WALDORF SCHOOL RD			
				1.78		SPUR FR US 301			
				1.78		SPUR TO US 301			
				1.80	US 301	CRAIN HWY			
				1.80	MD 228	BERRY RD (AHEAD)			

ROUTE NUMBER.....MD 5K
INVENTORY DIRECTION....NORTH
NAME: NO NAME

SECONDARY R	URB-OTHER PRIN ART	DIVIDED	NONE	0.00	MD 5	MATTAWOMAN-BEANTOWN RD	3	36I	9,999
-------------	--------------------	---------	------	------	------	------------------------	---	-----	-------

* A,B = UNIMPROVED; C = GRADED & DRAINED; D,E = SOIL,GRAVEL,STONE; F,G = LOW TYPE BITUMINOUS;
H,I = HIGH TYPE BITUMINOUS; J = CONCRETE; K = BRICK; L = BLOCK

STATE HIGHWAY ADMINISTRATION OF MARYLAND
HIGHWAY INFORMATION SERVICES DIVISION
DATA SUPPORT GROUP

STATE HIGHWAY LOCATION REFERENCE

ROUTE NUMBER.....MD 5K CONTINUED
INVENTORY DIRECTION....NORTH
NAME: NO NAME

COUNTY -CHARLES
SHA DISTRICT.....5
DATE.....12/31/ 99

SYSTEM	FUNCTIONAL CLASS	HWY TYPE	ACCESS CONTRL	MILEPOINT	MILEPOINT DESCRIPTION	MARKED LANES	SURFACE WIDTH/TYPE*	AADT
SECONDARY R	URB-OTHER PRIN ART	DIVIDED	NONE	0.00	NIKE DR	3	36I	9,999
		UNDIVIDED		0.02		4	48I	
				0.08	R/R #CR 532 296 V			
				0.17	SPUR TO US 301			
				0.18	SPUR FR US 301			
				0.20	US 301 CRAIN HWY			
				0.20	CO 504 MATTAWOMAN DR (AHEAD)			

ROUTE NUMBER.....MD 6
INVENTORY DIRECTION....EAST
NAME: PORT TOBACCO RD

SECONDARY R	RUR-LOCAL	UNDIVIDED	NONE	0.00	ROAD END	2	16I	2,050
	RUR-MINOR COLLECTOR			0.73	MD 224 RIVERSIDE RD	2	18I	
				0.79	SPEED LIMIT 50 MPH			
				1.17	CO 167 BENNIE GRAY POINT RD			
				2.64	CO 171 TAYLOES NECK RD			
				2.71		2	20I	
				3.65	CO 166 HOLLY SPRINGS RD			
				3.74		2	18I	
				4.12		2	20I	
	RUR-MAJOR COLLECTOR			4.16	CO 164 MARYLAND POINT RD			
				4.27	STRUC #8015 NANJEMOY CREEK			
				4.48		2	22I	
				4.66	CO 162 HANCOCK RUN RD			
				5.02	CO1091 GRAYTON LA			
	RUR-LOCAL			5.67	MD 425 IRONSIDES RD			2,850
				6.77	CO1140 BEAVERDAM RD			
				7.10	CO 157 BAPTIST CHURCH RD			
				7.10	CO 479 LIVERPOOL POINT RD			
				7.33	CO1140 BEAVERDAM RD			
				7.95	CO 156 POSEYTOWN RD			
				8.33	SILVER LAKE PL			
				8.41	SMOHEYS PL			
				9.12	JUDY PAGE PL			
				9.26	CO1141 GREENLEEK HILL RD			
				9.64	CO1141 GREENLEEK HILL RD			
				9.91	OP 980 KATELYN PL			
				10.21	OP 963 NAVAJO PL			
				10.35	CLEMENTS PL			

* A,B = UNIMPROVED; C = GRADED & DRAINED; D,E = SOIL, GRAVEL, STONE; F,G = LOW TYPE BITUMINOUS;
H,I = HIGH TYPE BITUMINOUS; J = CONCRETE; K = BRICK; L = BLOCK

STATE HIGHWAY ADMINISTRATION OF MARYLAND
HIGHWAY INFORMATION SERVICES DIVISION
DATA SUPPORT GROUP

STATE HIGHWAY LOCATION REFERENCE

ROUTE NUMBER.....MD 6 CONTINUED
INVENTORY DIRECTION....EAST
NAME: PORT TOBACCO RD

COUNTY -CHARLES
SHA DISTRICT.....5
DATE.....12/31/99

SYSTEM	FUNCTIONAL CLASS	HWY TYPE	ACCESS CONTRL	MILEPOINT	MILEPOINT DESCRIPTION	MARKED LANES	SURFACE WIDTH/TYPE*	AADT
SECONDARY R	RUR-MINOR COLLECTOR	UNDIVID	NONE	10.95 CO 155	GILROY RD	2	22I	2,850
				10.95 MD 344	CHICAMUXEN RD			
				11.21		2	20I	
				11.95 SR 21	DONCASTER DEMO. FORREST			
				12.46 CO1497	LOGGING LA			
				13.05 CO 154	BOWIE RD			
				13.51	SPEED LIMIT 35 MPH			
	RUR-MAJOR COLLECTOR			13.88 MD 425	MASON SPRINGS RD/IRONSIDES RD			3,250
				14.08	SPEED LIMIT 50 MPH			
				15.44 CO 173	DURHAM CHURCH RD			
				15.81	STRUC #8013 WARDS RUN			
				15.96		2	24I	
				16.05 CO1139	HILL TOP RD			
				16.27 CO 478	ANNAPOLIS WOODS RD			
				16.58 CO1139	HILL TOP RD			
				17.31	SPUR TO & FR WELCOME RD			
				17.36	SPUR TO & FR WELCOME RD			
				17.42 CO 610	WEDDING DR			
				17.43	SPUR TO & FR WELCOME RD			
				17.49	SPUR TO & FR WELCOME RD			
				17.50 CO 175	GUNSTON RD			
				17.53	SPUR TO & FR WELCOME RD			
				17.54	STRUC #8012X WARDS RUN			
				17.55	SPUR TO & FR WELCOME RD			
				17.58 CO 147	FIRE TOWER RD			
				17.61	SPUR TO & FR WELCOME RD			
				17.86 CO1138	WELCOME RD			
				17.92 CO 615	MELODY ACRES DR			
				18.42	STRUC #8011 MILL RUN			
				18.45 CO 184	MILL SWAMP RD			
				19.46 CO 176	BLOSSOM POINT RD			
				20.02 OP 74	TIPTON PL			
				20.37 CO 177	BURCH RD			
				21.00 CO 178	SIMMS LANDING RD			
				21.30 CO 133	POOR HOUSE RD			
				21.71 CO 380	HOWARD DR			
				22.00 CO 377	KAY DR			
				22.14 CO 341	SHIRLEY BLVD			
				22.22 CO 496	MARY DR			
				22.26	STRUC #8010 HOGHOLE RUN			
				22.64 CO 477	ROSE HILL RD			
				22.66	STRUC #8009 PORT TOBACCO CREEK			

* A,B = UNIMPROVED; C = GRADED & DRAINED; D,E = SOIL,GRAVEL,STONE; F,G = LOW TYPE BITUMINOUS;
H,I = HIGH TYPE BITUMINOUS; J = CONCRETE; K = BRICK; L = BLOCK

STATE HIGHWAY ADMINISTRATION OF MARYLAND
HIGHWAY INFORMATION SERVICES DIVISION
DATA SUPPORT GROUP

STATE HIGHWAY LOCATION REFERENCE

ROUTE NUMBER.....MD 6 CONTINUED
INVENTORY DIRECTION....EAST
NAME: PORT TOBACCO RD

COUNTY -CHARLES
SHA DISTRICT.....5
DATE.....12/31/99

SYSTEM	FUNCTIONAL CLASS	HWY TYPE	ACCESS CONTRL	MILEPOINT	MILEPOINT DESCRIPTION	MARKED LANES	SURFACE WIDTH/TYPE*	AADT
SECONDARY U	RUR-MAJOR COLLECTOR	UNDIVIDED	NONE	22.72	IN CORP LMTS PORT TOBACCO	2	24I	3,250
				22.75	CO 179 CAUSEWAY RD			
R				22.81	OUT CORP LMTS PORT TOBACCO			
				22.95	CO 180 CHAPEL POINT RD			9,475
				23.31	STRUC #8008 PORT TOBACCO CREEK			
				23.37	CO 475 VALLEY RD			
				24.41	CO 134 DARLEY DR			
U	URB-MINOR ARTERIAL			24.58	IN CORP LMTS LA PLATA			
				24.65	SPEED LIMIT 40 MPH			
				24.66	MU 310 WALNUT HILL RD			
				24.76	MU 267 QUAILWOOD PKWY			
				24.88	SPEED LIMIT 30 MPH			
				24.94	MU 145 HALADANE DR	4	48I	
				25.16		2	24I	
				25.19	SPUR FR US 301			
	URB-OTHER PRIN ART			25.21	US 301 CRAIN HWY	3	44I	19,575
NAME: CHARLES ST				25.21				
				25.24	SPUR TO US 301			
				25.30	MU 31 BALTIMORE ST #2			
				25.33		2	34I	
				25.38	MU 40 CALVERT ST			
				25.42	MU 80 CHURCH ST			
				25.44	MU 301 ST MARYS AVE	3	33I	
				25.47	OP 11 WILLS ST	2	22I	
				25.47	CO 471 WASHINGTON AVE			
				25.54	MU 190 LA GRANGE AVE			
				25.60	MU 200 MAPLE AVE			
				25.61	R/R #CR 532 259 T			
				25.62	MU 140 GRAVES AVE			
				25.63	MU 180 KENT AVE			
				25.66	MU 210 OAK AVE EXT			
				25.67	MU 209 OAK AVE			
				25.80	MU 10 ANNE ARUNDEL AVE			
				25.84	MU 130 GARRETT AVE			
				25.93	MU 300 SOMERSET ST			
				25.96	MU 280 SEVERN DR			
				25.96	SPEED LIMIT 40 MPH			
				26.04	MU 330 WILLOW LA	2	24I	
				26.33	MU 166 HICKORY LA			
	URB-MINOR ARTERIAL			26.54	MD 488 LA PLATA RD			11,075
R				26.57	OUT CORP LMTS LA PLATA			
				26.60	SPEED LIMIT 45 MPH			

* A,B = UNIMPROVED; C = GRADED & DRAINED; D,E = SOIL, GRAVEL, STONE; F,G = LOW TYPE BITUMINOUS;
H,I = HIGH TYPE BITUMINOUS; J = CONCRETE; K = BRICK; L = BLOCK

STATE HIGHWAY ADMINISTRATION OF MARYLAND
HIGHWAY INFORMATION SERVICES DIVISION
DATA SUPPORT GROUP

PAGE..... 7

STATE HIGHWAY LOCATION REFERENCE

ROUTE NUMBER.....MD 6 CONTINUED
INVENTORY DIRECTION....EAST
NAME: CHARLES ST

COUNTY -CHARLES
SHA DISTRICT.....5
DATE.....12/31/99

SYSTEM	FUNCTIONAL CLASS	HWY TYPE	ACCESS CONTRL	MILEPOINT	MILEPOINT DESCRIPTION	MARKED LANES	SURFACE WIDTH/TYPE*	AADT
SECONDARY R	URB-MINOR ARTERIAL	UNDIVIDED	NONE	26.89	CO 284 ELLENWOOD DR	2	24I	11,075
				27.18	MU 225 E PATUKENT DR			
				27.66	CO 858 PRINCE CHARLES DR			
				27.66	MU 245 PRINCE CHARLES DR			
	RUR-MAJOR COLLECTOR			27.89	MU 274 RIVER BIRCH DR			
				27.89	CO1423 PROSPECT HILL RD			
				28.27	CO 305 WOODHAVEN DR			
				28.41	CO 624 ROBIN RD			
				28.93	CO 499 TIP HILL DR			
				29.00	CO 185 BEL ALTON -NEWTOWN RD			
				29.16	CO1352 ROLLINS CT			
				29.18	SPEED LIMIT 50 MPH			
				30.08	BEG BR			
				30.09	STRUC #8007 ZEKIAH SWAMP RUN			
				30.11	END BR			
				30.18	STRUC #8006 ZEKIAH SWAMP RUN			
				30.22	STRUC #8005 ZEKIAH SWAMP RUN			
				30.74	CO 132 ESTEVEZ RD			
				30.78	CO 131 COOKSEY RD			
				30.81	CO1379 FARM DR			
				31.09	CO1569 APPLGROVE CT			
				31.36		2	22I	
				32.11	CO 106 WHEATLEY RD			4,725
				32.11	CO 107 PENNS HILL RD			
				32.34	CO 119 KENTUCKY AVE			
				32.85	CO1353 PAP'S PARKWAY			
				33.20		2	24I	
				33.25	CO1121 TRINITY CHURCH RD			4,125
				33.25	CO1148 OLIVERS SHOP RD			
				33.53	OP 891 DENTS LA			
				34.04	CO1142 PARKSIDE RD			
				34.72	CO 101 KEECH RD			
				34.89	STRUC #8004 GILBERT SWAMP RUN			
				35.48	CO 613 PADGETT RD			
				35.79	CO 122 DUBOIS RD			4,275
				35.91	CO1143 ROUND HILL RD			
				35.98	OP 835 DENTON RUN PL			
				36.53	CO1143 ROUND HILL RD			
				37.83	ST MARYS CO/L			

* A,B = UNIMPROVED; C = GRADED & DRAINED; D,E = SOIL,GRAVEL,STONE; F,G = LOW TYPE BITUMINOUS;
H,I = HIGH TYPE BITUMINOUS; J = CONCRETE; K = BRICK; L = BLOCK

STATE HIGHWAY ADMINISTRATION OF MARYLAND
HIGHWAY INFORMATION SERVICES DIVISION
DATA SUPPORT GROUP

STATE HIGHWAY LOCATION REFERENCE

ROUTE NUMBER.....MD 210
INVENTORY DIRECTION....NORTH
NAME: INDIAN HEAD HWY

COUNTY -CHARLES
SHA DISTRICT.....5
DATE.....12/3 1/99

SYSTEM	FUNCTIONAL CLASS	HWY TYPE	ACCESS CONTRL	MILEPOINT	MILEPOINT DESCRIPTION	MARKED LANES	SURFACE WIDTH/TYPE*	AADT
SECONDARY R	RUR-MAJOR COLLECTOR	DIVIDED	NONE	0.00	ROAD END	4	48I	14,150
				0.03	MU 65 PYE ST			
U				0.04	IN CORP LMTS INDIAN HEAD			
				0.07	MU 160 MATTINGLY AVE			
				0.10	SPEED LIMIT 30 MPH			
				0.13	MU 270 TOWN ST			
				0.20	MU 250 RAYMOND AVE			
				0.20	MU 105 LACKEY DR			
				0.26	MU 90 GERING CT			
				0.32	MU 265 DR ANDREWS WAY			
				0.33	MU 111 INDIAN HEAD AVE			
				0.41	MU 230 POTOMAC AVE			
				0.47	MU 264 STRAUSS AVE			
				0.53	SPEED LIMIT 40 MPH			
				0.59	SUMMERS RD (BARRICADED)			
				0.72	MU 170 MCWILLIAMS RD			
				0.72	MU 241 N PROSPECT AVE			
				0.82	MU 220 PINE ST			
				0.85	MU 60 DOGWOOD ST			
				0.85	MU 81 N FIRST ST			
				1.18	MU 274 WOODLAND DR			
				1.18	STONY POINT PL			
R				1.33	MU 225 POPLAR LA			
				1.71	OUT CORP LMTS INDIAN HEAD			
				1.72	CO 34 CEDAR LA			
				1.83	OP 34 GENERAL SMALLWOOD DR			
				1.98	SPUR TO MD 225			
	RUR-MINOR ARTERIAL			2.01	MD 225 HAWTHORNE RD			12,275
				2.03	SPUR FR MD 225			
				2.05	CO 27 LACKEY HIGH SCHOOL RD			
				2.15	CO 24 LOWER WHARF RD			
				2.15	CO1478 GLYMONT RD			
				2.20	SPEED LIMIT 50 MPH			
				2.31	SCOTT TYLER PL			
				2.35	CO 22 CHAPMANS LANDING RD			
				2.42	SPUR TO CHAPMANS LANDING RD			
				2.63	CRESTWOOD PL			
				3.00	CO 25 CHAPMANS LA			
				3.21	CO 26 MT AVENTINE RD			
				4.30	SPEED LIMIT 40 MPH			
				4.37	WILDERNESS RUN PL			
				4.47	CO 23 LAUREL DR			

* A,B = UNIMPROVED; C = GRADED & DRAINED; D,E = SOIL,GRAVEL,STONE; F,G = LOW TYPE BITUMINOUS;
H,I = HIGH TYPE BITUMINOUS; J = CONCRETE; K = BRICK; L = BLOCK

STATE HIGHWAY ADMINISTRATION OF MARYLAND
HIGHWAY INFORMATION SERVICES DIVISION
DATA SUPPORT GROUP

STATE HIGHWAY LOCATION REFERENCE

ROUTE NUMBER.....MD 210 CONTINUED
INVENTORY DIRECTION....NORTH
NAME: INDIAN HEAD HWY

COUNTY -CHARLES
SHA DISTRICT.....5
DATE.....12/31/99

SYSTEM	FUNCTIONAL CLASS	HWY TYPE	ACCESS CONTRL	MILEPOINT	MILEPOINT DESCRIPTION	MARKED LANES	SURFACE WIDTH/TYPE*	AADT
SECONDARY R	RUR-MINOR ARTERIAL	DIVIDED	NONE	4.47	SPUR TO CHAPMANS LANDING RD	4	48I	12,275
				4.62	CO 22 CHAPMANS LANDING RD			
				4.69	CO 20 GREEN MEADOWS DR			
				4.76	CO 20 GREEN MEADOWS DR			
				4.83	CO 469 HUNGERFORD RD			
				4.86	WOODCOCK RD			
				4.91	WRIGHT RD			
				4.99	CREEDON DR			
				5.08	CO 19 JENKINS LA			
				5.22	CO 468 WAREHOUSE LANDING RD	5	60I	16,350
				5.22	CO 46 METROPOLITAN CHURCH RD			
				5.38	CO 255 FRASER RD			
				5.43	CO1527 S. HAMPTON DR			
				5.52		6	76I	
				5.58	CO 17 WOOSTER DR			
				5.67	VILLAGE DR			
				5.72	SPUR TO MD 227			
				5.74	MD 227 MARSHALL HALL RD/LIVINGSTON RD			28,175
				5.78	SPUR TO MD 227			
				5.84	SPEED LIMIT 50 MPH			
				6.05	SPUR TO & FR MATTHEWS RD	5	62I	
				6.18	NEWMAN SPRUELL PL			
				6.20		5	60I	
				6.27	OP 37 LEWIS PL			
				6.27	SPUR TO & FR MATTHEWS RD			
				6.39		4	48I	
				6.47	CO 8 CARROLL DR			
				6.54	CO 12 EDGEWOOD RD			
				6.75	CO 7 SHILOH CHURCH RD			
				6.88	PRINCE GEORGES CO/L			

ROUTE NUMBER.....MD 224
INVENTORY DIRECTION....NORTH
NAME: RIVERSIDE RD

SECONDARY R	RUR-LOCAL	UNDIVIDED	NONE	0.00	MD 6 PORT TOBACCO RD	2	20I	250
				0.13	SPEED LIMIT 50 MPH			
				0.67	OP 102 WOODBURY RD			
				1.52	CO 166 HOLLY SPRINGS RD			
				2.64		2	16I	

* A,B = UNIMPROVED; C = GRADED & DRAINED; D,E = SOIL,GRAVEL,STONE; F,G = LOW TYPE BITUMINOUS;
H,I = HIGH TYPE BITUMINOUS; J = CONCRETE; K = BRICK; L = BLOCK

STATE HIGHWAY ADMINISTRATION OF MARYLAND
HIGHWAY INFORMATION SERVICES DIVISION
DATA SUPPORT GROUP

STATE HIGHWAY LOCATION REFERENCE

ROUTE NUMBER.....MD 224 CONTINUED
INVENTORY DIRECTION....NORTH
NAME: RIVERSIDE RD

COUNTY -CHARLES
SHA DISTRICT.....5
DATE.....12/31/99

SYSTEM	FUNCTIONAL CLASS	HWY TYPE	ACCESS CONTRL	MILEPOINT		MILEPOINT DESCRIPTION	MARKED LANES	SURFACE WIDTH/TYPE*	AADT
SECONDARY R	RUR-LOCAL	UNDIVIDED	NONE	2.77	OP 110	WELLINGTON BEACH	2	16I	250
				3.07		ENT TO CAMP MERRICK			
				3.54	CO 164	MARYLAND POINT RD			
				4.00	GV 17	NO NAME			
				4.54		STRUC #8020 THOMAS CUT			
				5.35		STRUC #8019 THOMAS CUT			
				6.98	CO 163	SMITH POINT RD			
				10.10	CO 479	LIVERPOOL POINT RD	2	18I	750
				10.40	CO 875	GREEN MANOR DR			
				12.11	CO 160	SANDY POINT RD	2	20I	
	RUR-MAJOR COLLECTOR			14.82	MD 344	CHICAMUXEN RD			1,550
NAME: CHICAMUXEN RD				14.82					
				15.44		MILSTEAD RD			
				15.85		STRUC #8018 REEDER RUN			
				15.88			2	22I	
				16.56		CINNAMON RUN PL			
				16.73	OP 97	BUTTERFLY PL			
				16.94		REEDER PL			
				17.26	OP 96	CEMETERY LA			
				17.47		FAMILY PL			
				17.58		DICK SIMMONS PL			
				17.65	CO 153	STUMP NECK RD			
				17.71		GRANDPOPS PL			
				17.87		LINKINS RD			
				18.09		EFTON PL			
				18.14	OP 95	SPRING LA			
				18.24		GUITAR PL			
				18.45		HIGH GROUND FARM PL			
				18.81	CO 158	SMALLWOOD CHURCH RD			
				18.81	OP 969	LUCILLE THORNTON PL			
				18.83		TRANQUILITY PL			
				19.48	CO 150	SWEETMAN RD			
				19.48	CO1479	SWEDEN POINT RD			
				19.71	CO1145	TRIANGLE LA			
				19.81	CO1127	PLEASANT GROVE RD			
				19.84	CO1127	PLEASANT GROVE RD			
				19.85		CHEVY PL			
				19.90	OP 93	BULLITT NECK RD			
				20.02		SPUR TO & FR PLEASANT GROVE RD			
				20.06		SPUR TO & FR PLEASANT GROVE RD			
				20.14	CO1126	PLEASANT GROVE RD			
				20.28	CO 965	WILLOBY RD			

* A,B = UNIMPROVED; C = GRADED & DRAINED; D,E = SOIL,GRAVEL,STONE; F,G = LOW TYPE BITUMINOUS;
H,I = HIGH TYPE BITUMINOUS; J = CONCRETE; K = BRICK; L = BLOCK

STATE HIGHWAY ADMINISTRATION OF MARYLAND
HIGHWAY INFORMATION SERVICES DIVISION
DATA SUPPORT GROUP

STATE HIGHWAY LOCATION REFERENCE

ROUTE NUMBER.....MD 224 CONTINUED
INVENTORY DIRECTION....NORTH
NAME: CHICAMUXEN RD

COUNTY -CHARLES
SHA DISTRICT.....5
DATE.....12/31/99

SYSTEM	FUNCTIONAL CLASS	HWY TYPE	ACCESS CONTRL	MILEPOINT	MILEPOINT DESCRIPTION	MARKED LANES	SURFACE WIDTH/TYPE*	AADT
SECONDARY R	RUR-MAJOR COLLECTOR	UNDIVIDED	NONE	20.45	BUTLER HANCOCK PL	2	22I	1,550
				20.59	OP 107 DUNNINGTON THOMAS PL			
				20.67	CO1125 MARBURY RUN RD			
				20.67	OP 92 HARRIS PL			
				20.71	CO1146 MARBURY RUN RD			
				20.86	CO 142 CREEDS MILL RD			
				21.14	CO 152 MATTAWOMAN CREEK RD			4,350
				21.14	CO1298 BICKNELL RD			
				21.42	CO1125 MARBURY RUN RD			
				21.56	STRUC #8016 MATTAWOMAN CREEK			
				23.22	MD 425 MASON SPRINGS RD			
				23.30	CO1147 PENNIES RD			
				23.34	SPUR TO MD 225			
				23.34	SPUR FR MD 225			
				23.36	MD 225 HAWTHORNE RD (AHEAD)			
				23.76	MD 225 HAWTHORNE RD (BACK)			4,250
NAME: LIVINGSTON RD				23.76				
				23.83		2	20I	
				24.17	R/R #DOD 312 466 F			
				24.77	SPEED LIMIT 40 MPH			
				24.97	CO 340 GREENWAY DR			
				25.03	CO 339 FORD DR			
				25.41	OP 42 BARNETT SMITH PL			
				26.19	CO 138 BUMPY OAK RD			
				26.70	MD 227 LIVINGSTON RD/POMFRET RD			

ROUTE NUMBER.....MD 225
INVENTORY DIRECTION....EAST
NAME: HAWTHORNE RD

SECONDARY R	RUR-MINOR ARTERIAL	DIVIDED	NONE	0.00	MD 210 INDIAN HEAD HWY	3	50I	10,350
				0.02	SPUR TO MD 210			
				0.02	SPUR FR MD 210			
		UNDIVIDED		0.04		2	24I	
				0.06	SPEED LIMIT 35 MPH			
				0.16	CO 30 STRAUSS AVE			
				0.22	SPUR FR STRAUSS AVE			
				0.31	CO 24 LOWER WHARF RD			
				0.61	OSWALD PL			
				0.63	SPEED LIMIT 50 MPH			

* A,B = UNIMPROVED; C = GRADED & DRAINED; D,E = SOIL,GRAVEL,STONE; F,G = LOW TYPE BITUMINOUS;
H,I = HIGH TYPE BITUMINOUS; J = CONCRETE; K = BRICK; L = BLOCK

STATE HIGHWAY ADMINISTRATION OF MARYLAND
HIGHWAY INFORMATION SERVICES DIVISION
DATA SUPPORT GROUP

STATE HIGHWAY LOCATION REFERENCE

ROUTE NUMBER.....MD 225 CONTINUED
INVENTORY DIRECTION....EAST
NAME: HAWTHORNE RD

COUNTY -CHARLES
SHA DISTRICT.....5
DATE.....12/31/99

SYSTEM	FUNCTIONAL CLASS	HWY TYPE	ACCESS CONTRL	MILEPOINT	MILEPOINT DESCRIPTION	MARKED LANES	SURFACE WIDTH/TYPE*	AADT
SECONDARY R	RUR-MINOR ARTERIAL	UNDIVIDED	NONE	0.65	FOUR OAKS PL	2	24I	10,350
				0.88	R/R #DOD 312 468 U			
				1.21	STRUC #8021 MATTAWOMAN CREEK			
				1.23	MD 224 LIVINGSTON RD			13,250
				1.30	BEG BR			
				1.31	STRUC #8022 MATTAWOMAN CREEK			
				1.33	END BR			
				1.56	CO1147 PENNIES RD	4	48I	
				1.61	SPUR TO MD 224	3	36I	
				1.63	MD 224 CHICAMUXEN RD			
				1.65	SPUR FR MD 224			
				1.69		2	24I	
				2.23	MAY PL			
				3.03	OP 59 MILLER HILL RD			
				3.41	ARLOUGH PL			
				3.51	STRUC #8024 MATTAWOMAN CREEK			
				4.16	MOUNT HOLLY PL			
				4.63	CO 332 VERNICK LA			
				4.72	CO 118 RETIREMENT RD			
				4.89	SR 20 MYRTLE GROVE			
				4.92	CO 869 MANOR LA			
				4.98	OP 77 HOME PL			
				5.01	COCKERHAM PL			
				5.29	CO 141 RIPLEY RD			
				5.48	OP 76 RIPLEY WAY			
				5.60	STINNETT PL			
				5.88	CO 386 RIPLEY PARK DR			
				5.90	CHAN PL			
				6.12	CO 386 RIPLEY PARK DR			
				6.39	HUNTT RD			
				7.37	CO 477 ROSE HILL RD			
				7.37	CO 137 MARSHALL CORNER RD			
				7.55	CO1506 PRESWICKE LA			
				7.81	CO 919 ADAMS DR			
				7.81	CO1510 EXCHANGE DR			
				7.99	KRIPPLE KREEK PL			
				8.48	CO1422 BIBURY LA			
				8.71	STRUC #8049 PORT TOBACCO CREEK			
				8.74	STRUC #8025 PORT TOBACCO CREEK			
				8.78	STRUC #8017 PORT TOBACCO CREEK			
				8.88	CO 475 VALLEY RD			
				8.88	CO 117 MITCHELL RD			

* A,B = UNIMPROVED; C = GRADED & DRAINED; D,E = SOIL,GRAVEL,STONE; F,G = LOW TYPE BITUMINOUS;
H,I = HIGH TYPE BITUMINOUS; J = CONCRETE; K = BRICK; L = BLOCK

STATE HIGHWAY ADMINISTRATION OF MARYLAND
HIGHWAY INFORMATION SERVICES DIVISION
DATA SUPPORT GROUP

STATE HIGHWAY LOCATION REFERENCE

ROUTE NUMBER.....MD 225 CONTINUED
INVENTORY DIRECTION....EAST
NAME: HAWTHORNE RD

COUNTY -CHARLES
SHA DISTRICT.5
DATE.....12/31/99

SYSTEM	FUNCTIONAL CLASS	HWY TYPE	ACCESS CONTRL	MILEPOINT	MILEPOINT	DESCRIPTION	MARKED LANES	SURFACE WIDTH/TYPE*	AADT
SECONDARY R	RUR-MINOR ARTERIAL	UNDIVIDED	NONE	9.11	OP 80	WHISPERING LA	2	24I	13,250
				9.20	OP 81	SLEEPY HOLLOW PL			
				9.42		JAPONICA PL			
				9.55		BRICKFRONT PL			
				9.67		FENNELL PL			
	URB-OTHER PRIN ART			9.73	CO1152	QUAILWOOD PKWY			
				9.78		SPEED LIMIT 40 MPH			
				9.92		STARVIEW PL			
				10.05	OP 109	BIVINS PL			
				10.08		DELORES PL			
U				10.13		IN CORP LMTS LA PLATA			
				10.21	MU 230	PINE ST			
				10.44	MU 196	LODGE ST			
				10.46	OP 820	MAGNOLIA DR			
				10.51			3	36I	
				10.57		SPUR FR US 301			
				10.59	US 301	CRAIN HWY			
				10.59	MU 160	HAWTHORNE DR (AHEAD)			

ROUTE NUMBER.....MD 227
INVENTORY DIRECTION....EAST
NAME: MARSHALL HALL RD

SECONDARY R	RUR-LOCAL	UNDIVIDED	NONE	0.00		ROAD END	2	20I	10,750
	RUR-MAJOR COLLECTOR			0.22	CO 1	RIVER RD	2	24I	
				0.36		SPUR FR MARSHALL HALL			
				0.50		SPEED LIMIT 50 MPH			
				0.82		BRANITAN PL			
				1.14	OP 3	HOOVER LA			
				1.40		ORETO LA			
				1.46		PACER PL			
				1.59	OP 5	ADAMS DR			
				1.72	CO 3	BARRYS HILL RD			
				2.18	CO 4	FENWICK RD			
				2.22		STRUC #8026 MILL SWAMP			
				2.50		STRUC #8027 MILL SWAMP			
				2.64	OP 44	WARD PL			
				3.06	CO 326	ARBOR LA			
				3.11	CO1102	OAKWOOD PL			
				3.14		SIMMS MILL PL			

* A,B = UNIMPROVED; C = GRADED & DRAINED; D,E = SOIL,GRAVEL,STONE; F,G = LOW TYPE BITUMINOUS;
H,I = HIGH TYPE BITUMINOUS; J = CONCRETE; K = BRICK; L = BLOCK

STATE HIGHWAY ADMINISTRATION OF MARYLAND
HIGHWAY INFORMATION SERVICES DIVISION
DATA SUPPORT GROUP

STATE HIGHWAY LOCATION REFERENCE

ROUTE NUMBER.....MD 227 CONTINUED
INVENTORY DIRECTION....EAST
NAME: MARSHALL HALL RD

COUNTY-CHARLES
SHA DISTRICT.....5
DATE.....12/31/99

SYSTEM	FUNCTIONAL CLASS	HWY TYPE	ACCESS CONTRL	MILEPOINT	MILEPOINT DESCRIPTION	MARKED LANES	SURFACE WIDTH/TYPE*	AADT
SECONDARY R	RUR-MAJOR COLLECTOR	UNDIVID	NONE	3.25	KHUN-MADDOX PL	2	24I	10,750
				3.39	ROCK SPRING PL			
				3.49	KEYS PL			
				3.55	CAPORALETTI DR			
				3.58	MOMMA'S PL			
			OP 45	3.60	DADDY'S PL			
				3.99	RALPH D MYERS PL			
				4.06	MYERS DR			
			CO 18	4.38	MATTHEWS RD	3	44I	
			OP 262	4.44	BUCKNELL RD	4	48I	
				4.48	SPUR FR MD 210			
			MD 210	4.51	INDIAN HEAD HWY			9,875
NAME: LIVINGSTON RD				4.51				
				4.54	SPUR FR MD 210	4	58I	
				4.59	SPEED LIMIT 40 MPH	2	24I	
				4.64	SKYLINE PL			
			CO 469	4.74	HUNGERFORD RD	2	20I	
			CO 47	4.74	BILLINGSLEY RD			
				5.14	JOHNSON'S PL			
			CO 46	5.24	METROPOLITAN CHURCH RD			
				5.31	HAGROVE PL			
				5.61	WALKO PL			
NAME: POMFRET RD			MD 224	5.84	LIVINGSTON RD	2	24I	2,875
				5.84				
			OP 43	6.50	RAY DR	2	26I	
			OP 968	6.50	MT ZEPHYR FARM PL			
				6.68		2	20I	
				7.13	STRUC #8028 MATTAWOMAN CREEK			
				7.15	FOXBURROW PL			
				7.55	R/R #DOD 312 461 W			
			CO 139	7.70	PHILLIPS RD			5,475
			CO 267	8.05	BRIARWOOD RD			5,625
				8.33	WOODFIELD DR			
				8.73	FREEMAN PL			
			CO 398	8.94	PRESTON LA			
			CO 137	9.04	MARSHALLS CORNER RD			
NAME: MARSHALL CORNER RD				9.04				
			OP 50	9.52	LARK HAVEN DR			
			OP 51	9.59	CHAPEL SPRINGS DR			
				9.71	ST JOSEPH WAY			
			CO 787	9.86	GUINEVERE LA			
				10.10		2	22I	

* A,B = UNIMPROVED; C = GRADED & DRAINED; D,E = SOIL, GRAVEL, STONE; F,G = LOW TYPE BITUMINOUS;
H,I = HIGH TYPE BITUMINOUS; J = CONCRETE; K = BRICK; L = BLOCK

STATE HIGHWAY ADMINISTRATION OF MARYLAND
HIGHWAY INFORMATION SERVICES DIVISION
DATA SUPPORT GROUP

STATE HIGHWAY LOCATION REFERENCE

ROUTE NUMBER.....MD 227 CONTINUED
INVENTORY DIRECTION....EAST
NAME: MARSHALL CORNER RD

COUNTY -CHARLES
SHA DISTRICT.....5
DATE.....12/31/99

SYSTEM	FUNCTIONAL CLASS	HWY TYPE	ACCESS CONTRL	MILEPOINT	MILEPOINT DESCRIPTION	MARKED LANES	SURFACE WIDTH/TYPE*	AADT
SECONDARY R	RUR-MAJOR COLLECTOR	UNDIVIDED	NONE	10.15	SPUR FR MD 229	2	22I	5,625
				10.16	MD 229 BENSVILLE RD			5,275
				10.17	SPUR TO MD 229			
				10.27	CHEROKEE PL			
				10.32	MARTINDELL PL			
				10.42	CO 602 LOWELL RD			
				10.58	CO 543 STRATFORD RD			
				10.90	CO 314 COLUMBIA PARK RD			
				11.30	BONDS PL			
				11.57	CO 509 TULIP DR			
				11.78	CO 604 SHELTON DR			
				11.78	CO 489 BELLWOOD DR			
				12.17	CO 470 TURKEY HILL RD			5,575
				12.17	CO 50 MIDDLETOWN RD			
				12.43	KATHY'S LA			
				12.60	CO 440 CHANNING ST			
				12.63	DERRICO PL			
				12.81	STRUC #8029 PAGES SWAMP			
				12.95	OP 258 PICKERAL ST			
				13.16	CO 308 PICKERAL ST			
				13.30	CO 448 TATE ST			
				13.42	CO 135 PADGETT RD			
				13.47	CO 410 COASTAL BLVD			
				13.62	FOX TAIL DR			
				13.73	CO 342 OAK ST			
				13.85		2	30I	
				13.96	US 301 CRAIN HWY			
				13.96	CO 258 WILLETTS CROSSING RD (AHEAD)			

ROUTE NUMBER.....MD 228
INVENTORY DIRECTION....EAST
NAME: BERRY RD

PRIMARY R	RUR-OTHER PRIN ART	DIVIDED	NONE	0.00	PRINCE GEORGES CO/L	4	48I	41,025
				0.00	STRUC #8051 MATTAWOMAN CREEK			
				0.01	END BR			
				0.17	MD 229 BENSVILLE RD			
				0.34	CO1164 WELLINGTON WOODS DR			
				0.44	SPEED LIMIT 50 MPH			
				0.50	THUMPER PL			

* A,B = UNIMPROVED; C = GRADED & DRAINED; D,E = SOIL,GRAVEL,STONE; F,G = LOW TYPE BITUMINOUS;
H,I = HIGH TYPE BITUMINOUS; J = CONCRETE; K = BRICK; L = BLOCK

STATE HIGHWAY ADMINISTRATION OF MARYLAND
HIGHWAY INFORMATION SERVICES DIVISION
DATA SUPPORT GROUP

STATE HIGHWAY LOCATION REFERENCE

ROUTE NUMBER.....MD 228 CONTINUED
INVENTORY DIRECTION....EAST
NAME: BERRY RD

COUNTY -CHARLES
SHA DISTRICT.....5
DATE.....12/31/99

SYSTEM	FUNCTIONAL CLASS	HWY TYPE	ACCESS CONTRL	MILEPOINT	MILEPOINT DESCRIPTION	MARKED LANES	SURFACE WIDTH/TYPE*	AADT
PRIMARY	RUR-OTHER PRIN ART	DIVIDED	NONE	1.12	CO 53 MILL HILL RD	4	48I	41,025
	URB-OTHER PRIN ART			1.18	STRUC #8030 PINEY BRANCH			
				1.47	CO1130 BUNKER HILL RD			
				1.95	SHARPERSVILLE RD (SB/L)			
				2.00	BUNKER HILL RD (SE/L)			
				2.00	CO 52 SHARPERSVILLE RD			
				2.01	CO1130 BUNKER HILL RD			
				2.13	OP 907 CASSIDY ST			
				2.33	CO 636 BRIARWOOD DR			
				2.36	CO 50 MIDDLETOWN RD			31,400
				2.47	CO 55 MCDANIEL RD			
				2.49	CO 877 IRONWOOD DR			
				2.66	CO1304 GREENMONT DR			
				2.67	SLY'S PL			
				2.87	CO1467 COMMUNITY DR			
				3.03	CO 302 BONNIE LA			
				3.03	LAYTON CT			
				3.28	CO1440 ASHFORD DR			
				3.28	CO 505 WESTWOOD DR			
				3.41	CO 632 GREENWOOD DR			
				3.41	OP 903 STREAMVIEW DR			
				3.64	TARA PL			
				3.64	MAGDALENE A CRES PL			
				3.84	CO 297 SUN VALLEY DR			
				3.98	OP 16 BADEN PL			
				4.12	KERR ACRES PL			
				4.23	CO 254 STAVORS RD			
				4.23	CO1520 BUTTONBUSH DR			
				4.37	OP 922 JENIFER SCHOOL LA			
				4.55	CO1445 TRUMPETER CT			
				4.70	CO 263 CHESTNUT DR			
				4.76	SPEED LIMIT 45 MPH			
				5.05	SPUR TO WESTERN PKWY			
				5.05	SPUR FR HAMILTON RD			
				5.07	CO 873 WESTERN PKWY			
				5.07	CO 56 HAMILTON RD			
				5.09	SPUR FR WESTERN PKWY			
				5.09	SPUR TO HAMILTON RD			
				5.12	CO1409 HAMILTON RD			
				5.21	SPEED LIMIT 35 MPH			
				5.48	SPUR FR US 301			
				5.49	SPUR TO US 301			

* A,B = UNIMPROVED; C = GRADED & DRAINED; D,E = SOIL,GRAVEL,STONE; F,G = LOW TYPE BITUMINOUS;
H,I = HIGH TYPE BITUMINOUS; J = CONCRETE; K = BRICK; L = BLOCK

STATE HIGHWAY ADMINISTRATION OF MARYLAND
HIGHWAY INFORMATION SERVICES DIVISION
DATA SUPPORT GROUP

STATE HIGHWAY LOCATION REFERENCE

ROUTE NUMBER.....MD 228 CONTINUED
INVENTORY DIRECTION....EAST
NAME: BERRY RD

COUNTY -CHARLES
SHA DISTRICT.....5
DATE.....12/31/99

SYSTEM	FUNCTIONAL CLASS	HWY TYPE	ACCESS CONTRL	MILEPOINT	MILEPOINT DESCRIPTION	MARKED LANES	SURFACE WIDTH/TYPE*	AADT
PRIMARY	R	URB-OTHER PRIN ART	DIVIDED	NONE	5.51 US 301			
					5.51 MD 5BU	4	48I	31,400
					CRAIN HWY			
					LEONARDTOWN RD (AHEAD)			

ROUTE NUMBER.....MD 229
INVENTORY DIRECTION....NORTH
NAME: BENSVILLE RD

SECONDARY	R	RUR-MAJOR COLLECTOR	UNDIVIDED	NONE	0.00 MD 227	2	22I	2,975
					0.02			
					0.02			
					0.09			
					0.17 CO 785			
					0.20			
					0.54	2	20I	
					0.60			
					0.95 CO 433			
					1.26 CO 783			
					1.40 CO1211			
					1.60 CO 47			
					2.21 CO 808			
					2.64 CO 971			
					2.76 CO 809			
					2.85 CO 792			
					2.92			
					3.11			
					3.15			
					3.25 OP 993			
					3.49 CO1570			
					3.61 CO1299			
					3.61 CO1300			
					4.01			
					4.07			
					4.20			
					4.38 CO 828			
					4.64 CO1391			
					5.10	2	24I	
					5.15	2	48I	
					5.20			
					5.25 MD 228			
					BERRY RD			

* A,B = UNIMPROVED; C = GRADED & DRAINED; D,E = SOIL,GRAVEL,STONE; F,G = LOW TYPE BITUMINOUS;
H,I = HIGH TYPE BITUMINOUS; J = CONCRETE; K = BRICK; L = BLOCK

STATE HIGHWAY ADMINISTRATION OF MARYLAND
HIGHWAY INFORMATION SERVICES DIVISION
DATA SUPPORT GROUP

STATE HIGHWAY LOCATION REFERENCE

ROUTE NUMBER.....MD 231
INVENTORY DIRECTION....EAST
NAME: BURNT STORE RD

COUNTY -CHARLES
SHA DISTRICT.....5
DATE.....12/31 /99

SYSTEM	FUNCTIONAL CLASS	HWY TYPE	ACCESS CONTRL	MILEPOINT	MILEPOINT DESCRIPTION	MARKED LANES	SURFACE WIDTH/TYPE*	AADT
SECONDARY R	RUR-MINOR COLLECTOR	UNDIVID	NONE	0.00	CO1148 OLIVERS SHOP RD	2	20I	2,225
				0.02	SPUR FR OLIVERS SHOP RD			
				0.04	SPEED LIMIT 50 MPH			
				1.56	CO 335 CRACKLINGTOWN RD			
				2.34	ST RUC #8032 GILBERT RUN			
				2.55	CO1444 JAMES LEE DR			
				2.63	OLD BLANDFORD PL			
				2.92	SPEED LIMIT 40 MPH			
				3.37	OP 897 BANKERS LA			
	RUR-OTHER PRIN ART			3.40	MD 5 LEONARDTOWN RD			12,625
NAME: PRINCE FREDERICK RD				3.40				
				3.43	SPUR FR MD 5			
				3.48		2	22I	
				3.57	KING'S WAY			
				3.80	SPEED LIMIT 50 MPH			
				3.92	VALYN DR			
				4.04	THORNE PL			
				4.29	OP 167 SEWELL PL			
				4.85	CO 79 GOODE RD			
				5.05	WILMERS PL			
				5.21	SIESTA FIELDS PL			
				5.51	SPUR FR MD 381			
				5.54	MD 381 BRANDYWINE RD			9,875
				5.84	GOELLING PL			
				6.05	CO1542 PATUXENT WOODS LA			
				6.08	LONG FIELD PL			
				6.23	CO1544 WIMBUSH DR			
				6.39	CO 80 TEAGUES POINT RD			
				6.59	CO 81 ANIMAL SHELTER RD			
				6.88	CO 81 ANIMAL SHELTER RD			
				7.03	CO 82 BUCKTOWN RD			
				7.27	CO1575 ORCHARD VIEW LN			
				7.45	OP 997 COLONIAL LA			
				7.64	SULKY PL			
				7.79	ROBINSON FARM PL			
				8.46	CO1419 LATHAM CT			
				8.61	CO1421 TANYARD PL			
				8.94	CO1201 MAXWELL DR			
				9.06	OP 171 KNOLLTOP PL			
				9.11	OP 172 BLUEBIRD HILL PL			
				9.30	SERENITY FARM RD			
				9.83	SPUR TO BENEDICT AVE			

* A,B = UNIMPROVED; C = GRADED & DRAINED; D,E = SOIL,GRAVEL,STONE; F,G = LOW TYPE BITUMINOUS;
H,I = HIGH TYPE BITUMINOUS; J = CONCRETE; K = BRICK; L = BLOCK

STATE HIGHWAY ADMINISTRATION OF MARYLAND
HIGHWAY INFORMATION SERVICES DIVISION
DATA SUPPORT GROUP

STATE HIGHWAY LOCATION REFERENCE

ROUTE NUMBER.....MD 231 CONTINUED
INVENTORY DIRECTION...EAST
NAME: PRINCE FREDERICK RD

COUNTY -CHARLES
SHA DISTRICT.....5
DATE.....12/31/99

SYSTEM	FUNCTIONAL CLASS	HWY TYPE	ACCESS CONTRL	MILEPOINT	MILEPOINT DESCRIPTION	MARKED LANES	SURFACE WIDTH/TYPE*	AADT
SECONDARY R	RUR-OTHER PRIN ART	UNDIVIDED	NONE	9.87	CO 84 BENEDICT AVE	2	22I	9,875
				9.95	DICANDIA DORSEY PL			
				10.20	BEG BR			
				10.52	STRUC #4008 PATUXENT RIVER			
				10.52	CALVERT CO/L			

ROUTE NUMBER.....MD 234
INVENTORY DIRECTION...EAST
NAME: BUDDS CREEK RD

SECONDARY R	RUR-MINOR ARTERIAL	UNDIVIDED	NONE	0.00	US 301 CRAIN HWY	2	24I	5,375
				0.16	CO1132 GLASVA SCHOOL RD			
				0.17	BEG BR			
				0.19	R/R #CR 532 276 J			
				0.19	STRUC #8044			
				0.20	END BR			
				0.57	EDGEWATER DR			
				0.99	BEG BR			
				1.00	STRUC #8037 ALLENS FRESH RUN			
				1.02	END BR			
				1.28	STRUC #8036 ALLENS FRESH RUN			
				1.58	CO1133 ALLENS FRESH RD			4,850
				1.58	CO 107 PENNS HILL RD			
				1.67	SPEED LIMIT 55 MPH			
				2.05	BANGOR RD			
				2.17	CO1208 WICOMICO RIDGE RD			
				2.74	CO1133 ALLENS FRESH RD			
				2.74	CO1376 STINES STORE RD			
				3.12	STRUC #8047 GILBERT SWAMP RUN			
				3.16	CO1376 STINES STORE RD			
				3.26	ST CLAIR DR			
				3.41	CO 476 OLD SYCAMORE RD			
				3.78	CO1134 PLATER RD			
				4.06	SARUM MANOR DR			
				4.13	CO 279 PLANTATION DR			
				4.13	CO1134 PLATER RD			
				4.22	CO1377 NO NAME			
				4.47	SIMMONS PARK RD			
				4.49	CO1135 OLDE MILL RD			
				4.97	CO 125 JENKINS RD			

* A,B = UNIMPROVED; C = GRADED & DRAINED; D,E = SOIL, GRAVEL, STONE; F,G = LOW TYPE BITUMINOUS;
H,I = HIGH TYPE BITUMINOUS; J = CONCRETE; K = BRICK; L = BLOCK

STATE HIGHWAY ADMINISTRATION OF MARYLAND
HIGHWAY INFORMATION SERVICES DIVISION
DATA SUPPORT GROUP

STATE HIGHWAY LOCATION REFERENCE

ROUTE NUMBER.....MD 234 CONTINUED
INVENTORY DIRECTION....EAST
NAME: BUDDS CREEK RD

COUNTY-CHARLES
SHA DISTRICT.....5
DATE.....12/31/99

SYSTEM	FUNCTIONAL CLASS	HWY TYPE	ACCESS CONTRL	MILEPOINT	MILEPOINT DESCRIPTION	MARKED LANES	SURFACE WIDTH/TYPE*	AADT
SECONDARY R	RUR-MINOR ARTERIAL	UNDIVIDED	NONE	4.97	CO1135 OLDE MILL RD	2	24I	4,850
				5.50	CO1121 TRINITY CHURCH RD			4,225
				5.81	KINGSTON PL			
				5.99	VICTORY LA			
				6.36	STRUC #18014 BUDDS CREEK			
				6.36	ST MARYS CO/L			

ROUTE NUMBER.....MD 254
INVENTORY DIRECTION....NORTH
NAME: COBB ISLAND RD

SECONDARY R	RUR-MINOR COLLECTOR	DIVIDED	NONE	0.00	CO 216 COBB ISLAND RD (BACK)	2	24I	1,825
		UNDIVIDED		0.03	CO 482 NEALE SOUND DR	2	22I	
				0.05	SPEED LIMIT 30 MPH			
				0.09	BEG BR			
				0.16	STRUC #8038 NEALE SOUND			
				0.20	END BR			
				0.38	SPEED LIMIT 50 MPH			
				0.47	CO 249 HILL RD			
				0.72	CO 250 PINE GROVE RD			
				0.89	COVINGTON COVE FARM RD			
				1.23	SPUR FR MD 257			
				1.25	MD 257 ROCK POINT RD			
				1.25	CO1122 ROCK POINT RD			

ROUTE NUMBER.....MD 257
INVENTORY DIRECTION....NORTH
NAME: ROCK POINT RD

SECONDARY R	RUR-MAJOR COLLECTOR	UNDIVIDED	NONE	0.00	MD 254 COBB ISLAND RD	2	22I	2,625
				0.00	CO1122 ROCK POINT RD (BACK)			
				0.01	SPUR TO MD 254			
				0.10	SPEED LIMIT 50 MPH			
				0.60	CO 406 DYER RD			
				0.84	CO 248 WILSON RD			
				0.94	SQUIER LANDIND PL			
				1.38	VENEY PL			
				1.52	MOSBY PL			

* A,B = UNIMPROVED; C = GRADED & DRAINED; D,E = SOIL,GRAVEL,STONE; F,G = LOW TYPE BITUMINOUS;
H,I = HIGH TYPE BITUMINOUS; J = CONCRETE; K = BRICK; L = BLOCK

STATE HIGHWAY ADMINISTRATION OF MARYLAND
HIGHWAY INFORMATION SERVICES DIVISION
DATA SUPPORT GROUP

STATE HIGHWAY LOCATION REFERENCE

ROUTE NUMBER.....MD 257 CONTINUED
INVENTORY DIRECTION....NORTH
NAME: ROCK POINT RD

COUNTY -CHARLES
SHA DISTRICT.....5
DATE.....12/31/99

SYSTEM	FUNCTIONAL CLASS	HWY TYPE	ACCESS CONTRL	MILEPOINT	MILEPOINT DESCRIPTION	MARKED LANES	SURFACE WIDTH/TYPE*	AADT
SECONDARY R	RUR-MAJOR COLLECTOR	UNDIVID	NONE	1.65 CO 245	SWAN POINT RD	2	22I	2,625
				2.06 CO 252	NO NAME			
				2.11 OP 981	NO NAME			
				2.24 CO 251	HATTON CREEK RD			
				2.85 OP 204	KINGS FARM RD			
				2.95 OP 205	MAIDEN POINT FARM RD			
				3.39 CO 243	CUCKOLDS CREEK RD			3,025
				3.39 CO 239	BOARMAN RD			
				3.67	DANWELLS PL			
				3.81 CO 202	MT VICTORIA RD			
				3.84	SPUR FR MT VICTORIA RD			
				4.20	FRERE PL			
				4.58	HEMINGLEY PL			
				4.64	BLUS HERON PL			
				5.16	DE LOZER FARM RD			
				5.71 CO 211	BANKS O'DEE RD			
				6.46 CO 210	MILL RUN RD			
				6.89	MILTON HILL PL			
				7.19	BEDNARIK PL			
				7.19	THOMPSON FARM RD			
				7.35 OP 901	MERRIMACK PL			
				7.43	STRUC #8001 PICCOWAXEN CREEK			
				7.47 CO 206	MORGANTOWN RD			6,350
				7.47 CO1439	MERRIMACK PL			
				7.51 CO 204	SHILOH CHURCH RD			
				8.59 CO 95	BUTLER RD			
				8.89	PLEASANT VIEW PL			
				9.41	SPEED LIMIT 35 MPH			
				9.49 CO 202	MT VICTORIA RD			
				9.67	R/R #CR 532 281 F			
				9.67	STRUC #8048			
				9.72	SPUR TO US 301			
				9.75 US 301	CRAIN HWY			
				9.75 CO 200	EDGE HILL RD (AHEAD)			

ROUTE NUMBER.....US 301
INVENTORY DIRECTION....NORTH
NAME: CRAIN HWY

PRIMARY R	RUR-OTHER PRIN ART	UNDIVID	NONE	0.00	VIRGINIA ST/L	2	24J	12,575
-----------	--------------------	---------	------	------	---------------	---	-----	--------

* A,B = UNIMPROVED; C = GRADED & DRAINED; D,E = SOIL,GRAVEL,STONE; F,G = LOW TYPE BITUMINOUS;
H,I = HIGH TYPE BITUMINOUS; J = CONCRETE; K = BRICK; L = BLOCK

STATE HIGHWAY ADMINISTRATION OF MARYLAND
HIGHWAY INFORMATION SERVICES DIVISION
DATA SUPPORT GROUP

STATE HIGHWAY LOCATION REFERENCE

ROUTE NUMBER.....US 301 CONTINUED
INVENTORY DIRECTION....NORTH
NAME: CRAIN HWY

COUNTY -CHARLES
SHA DISTRICT.....5
DATE.....12/31/99

SYSTEM	FUNCTIONAL CLASS	HWY TYPE	ACCESS CONTRL	MILEPOINT	MILEPOINT DESCRIPTION	MARKED LANES	SURFACE WIDTH/TYPE*	AADT	
PRIMARY	R	RUR-OTHER PRIN ART	UNDIVIDED	NONE	0.00	BEG BR	2	24J	12,575
					0.32	SPEED LIMIT 50 MPH			
					1.00	MILE MARKER 1.0			
					1.28	STRUC #CHZ301 POTOMAC RIVER			
					1.62	SPEED LIMIT 40 MPH			
					1.90	END BR			
					2.02	MILE MARKER 2.0			
			DIVIDED		2.08		5	72J	
					2.17	TOLL PLAZA (4 S/B TOLL LANES)			
					2.17	END TOLL MAINTENANCE			
					2.17	BEGIN STATE MAINTENANCE			
					2.23		4	48J	
					2.31		4	48I	
					2.47	SPEED LIMIT 55 MPH			
					2.54	ENT TO POWER PLANT			
					3.00	MILE MARKER 3.0			
				CO 802	3.23	CLIFFTON DR			
				MD 257	3.81	ROCK POINT RD			24,925
				CO 200	3.81	EDGE HILL RD			
					3.83	SPUR FR MD 257			
					4.01	MILE MARKER 4.0			
					5.00	MILE MARKER 5.0			
					5.02	BRANCHVILLE RD			
				CO 200	5.41	EDGE HILL RD			
				MD 234	5.76	BUDDS CREEK RD			23,025
				CO1132	5.95	GLASVA SCHOOL RD			
					5.97	MILE MARKER 6.0			
				CO1432	6.33	SOUTH FAULKNER RD			
				CO 196	6.72	CROSSOVER RD			
					6.97	MILE MARKER 7.0			
					7.14	CANOY RD			
				CO 192	7.42	FAULKNER RD			
				CO1432	7.42	SOUTH FAULKNER RD			
					7.94	MILE MARKER 8.0			
				CO 194	8.42	POPES CREEK RD			
				CO1550	8.42	FAULKNER RD			
					8.94	MILE MARKER 9.0			
				CO 193	9.03	MT AIR RD			
				CO 192	9.34	FAULKNER RD			
				CO 189	9.50	IRVING RD			
				CO1123	9.90	CHAPEL POINT RD			
				CO 185	9.90	BEL ALTON -NEWTOWN RD			

* A,B = UNIMPROVED; C = GRADED & DRAINED; D,E = SOIL,GRAVEL,STONE; F,G = LOW TYPE BITUMINOUS;
H,I = HIGH TYPE BITUMINOUS; J = CONCRETE; K = BRICK; L = BLOCK

STATE HIGHWAY ADMINISTRATION OF MARYLAND
HIGHWAY INFORMATION SERVICES DIVISION
DATA SUPPORT GROUP

STATE HIGHWAY LOCATION REFERENCE

ROUTE NUMBER.....US 301 CONTINUED
INVENTORY DIRECTION....NORTH
NAME: CRAIN HWY

COUNTY-CHARLES
SHA DISTRICT.....5
DATE.....12/31/99

SYSTEM	FUNCTIONAL CLASS	HWY TYPE	ACCESS CONTRL	MILEPOINT	MILEPOINT DESCRIPTION	MARKED LANES	SURFACE WIDTH/TYPE*	AADT
PRIMARY	RUR-OTHER PRIN ART	DIVIDED	NONE	9.91	MILE MARKER 10.0	4	48I	23,025
				9.94	SPUR FR BEL ALTON-NEWTOWN RD			
				10.47	CO1290 BALSAM RUN			
				10.91	MILE MARKER 11.0			
				11.46	CO 804 SADIE LA			
				11.46	CO 198 FAIRGROUND RD			
				11.90	CO 535 PREFERENCE DR			
				11.90	MILE MARKER 12.0			
				12.29	OP 210 CHERRY LA			
				12.47	CO 199 FAIRGROUND RD			
				12.90	MILE MARKER 13.0			
				13.11	CO 182 ST MARYS AVE			22,450
				13.11	CO 481 OLD STAGECOACH RD			
				13.31	MATHIR DR			
U				13.73	IN CORP LMTS LA PLATA			
				13.90	MILE MARKER 14.0			
				13.97	OP 829 CATALPA DR			
	URB-OTHER PRIN ART			14.25	MU 220 GLEN ALBIN RD			
				14.39	SPEED LIMIT 50 MPH			
				14.66	MU 73 CENTENNIAL ST			
				14.81	MD 6 PORT TOBACCO RD/CHARLES ST			31,875
				14.83	SPUR FR MD 6			
				14.83	SPUR TO MD 6			
				14.88	MILE MARKER 15.0			
				15.54	MD 225 HAWTHORNE RD			
				15.54	MU 160 HAWTHORNE DR			
				15.57	SPUR TO MD 225			
				15.75	MU 74 CHESAPEAKE ST			
R				15.80	OUT CORP LMTS LA PLATA			
				15.84	MILE MARKER 16.0			
				15.95	SPEED LIMIT 55 MPH			
U				16.00	IN CORP LMTS LA PLATA			
R				16.09	OUT CORP LMTS LA PLATA			
				16.14	SPUR TO HERITAGE GREEN PKWY			
				16.16	MU 163 HERITAGE GREEN PKWY			
				16.17	SPUR FR HERITAGE GREEN PKWY			
	RUR-OTHER PRIN ART			16.46	CO 612 W & W INDUSTRIAL RD			
				16.82	MILE MARKER 17.0			
				17.40	CO 117 MITCHELL RD			
				17.62	SPUR TO WASHINGTON AVE			
				17.64	CO 470 TURKEY HILL RD			38,869
				17.64	CO 471 WASHINGTON AVE			

* A,B = UNIMPROVED; C = GRADED & DRAINED; D,E = SOIL,GRAVEL,STONE; F,G = LOW TYPE BITUMINOUS;
H,I = HIGH TYPE BITUMINOUS; J = CONCRETE; K = BRICK; L = BLOCK

STATE HIGHWAY ADMINISTRATION OF MARYLAND
HIGHWAY INFORMATION SERVICES DIVISION
DATA SUPPORT GROUP

STATE HIGHWAY LOCATION REFERENCE

ROUTE NUMBER.....US 301 CONTINUED
INVENTORY DIRECTION....NORTH
NAME: CRAIN HWY

COUNTY-CHARLES
SHA DISTRICT.....5
DATE.....12/31/99

SYSTEM	FUNCTIONAL CLASS	HWY TYPE	ACCESS CONTRL	MILEPOINT	MILEPOINT DESCRIPTION	MARKED LANES	SURFACE WIDTH/TYPE*	AADT
PRIMARY	RUR-OTHER PRIN ART	DIVIDED	NONE	17.67	SPUR FR WASHINGTON AVE	4	48I	38,869
				17.67	SPUR TO TURKEY HILL RD			
				17.79	MILE MARKER 18.0			
				18.04	OP 161 HICKORY LA			
				18.12	OP 996 SHEPHERD CREEK PL			
				18.19	OP 162 ELM LA			
				18.34	OP 163 BEECH LA			
				18.41	ATR STATION #0005			
				18.44	ATR STATION #0005(LOOPS SB)			
				18.81	MILE MARKER 19.0			
				19.38	JAYBEE LA			
				19.42	SMITTY DR			
				19.55	CO 258 WILLETTS CROSS RD			
				19.55	MD 227 MARSHALL CORNER RD			
				19.79	MILE MARKER 20.0			
				20.02	CO1119 THEODORE GREEN BLVD			
				20.08	R/R #DOD 312 455 T			
				20.16	CO1096 MIDDLEPORT LA			
				20.33	CO 113 DEMARR RD			
				20.76	MILE MARKER 21.0			
	URB-OTHER PRIN ART			20.77	MD 925A BILLINGSLEY RD			37,975
				20.77	CO 47 BILLINGSLEY RD			
				21.46	SPEED LIMIT 45 MPH			
				21.67		6	72I	
				21.97	SPUR TO SMALLWOOD DR			
				21.97	SPUR FR SMALLWOOD DR			
				22.00	CO 345 SMALLWOOD DR			51,675
				22.03	SPUR FR SMALLWOOD DR			
				22.03	SPUR TO SMALLWOOD DR			
				22.58	CO 810 ST PATRICKS DR			
				22.87	CO 874 PLAZA DR			
				23.28	SPUR TO MD 5			
				23.29	SPUR FR MD 228			
				23.31	MD 228 BERRY RD	7	84I	60,375
				23.31	MD 5BU LEONARDTOWN RD			
				23.33	SPUR TO MD 228			
				23.33	SPUR FR MD 5			
				23.49	CO 136 WALDORF SCHOOL RD			
				23.59		6	72I	
				23.88	CO 59 HOLLY LA			
				24.01	CO 472 VERNON RD			
				24.01	CO 58 CENTRAL AVE			

* A,B = UNIMPROVED; C = GRADED & DRAINED; D,E = SOIL,GRAVEL,STONE; F,G = LOW TYPE BITUMINOUS;
H,I = HIGH TYPE BITUMINOUS; J = CONCRETE; K = BRICK; L = BLOCK

STATE HIGHWAY ADMINISTRATION OF MARYLAND
HIGHWAY INFORMATION SERVICES DIVISION
DATA SUPPORT GROUP

STATE HIGHWAY LOCATION REFERENCE

ROUTE NUMBER.....US 301 CONTINUED
INVENTORY DIRECTION....NORTH
NAME: CRAIN HWY

COUNTY-CHARLES
SHA DISTRICT.....5
DATE.....12/31/99

SYSTEM	FUNCTIONAL CLASS	HWY TYPE	ACCESS CONTRL	MILEPOINT	MILEPOINT	DESCRIPTION	MARKED LANES	SURFACE WIDTH/TYPE*	AADT
PRIMARY R	URB-OTHER PRIN ART	DIVIDED	NONE	24.04	MD 5K	NO NAME	6	72I	60,375
				24.26	MD 5	MATTAWOMAN-BEANTOWN RD			
				24.35	CO1346	BUSINESS PARK DR			
				24.46	CO 57	ACTON LA			
				24.73	CO 532	HOLLY TREE LA			
				25.20	CO 260	VFW RD			
				25.20	CO1436	PIERCE RD			
				25.22		SPUR TO PIERCE RD			
				25.74	US 301C	SUB-STATION RD			
				25.75		MILE MARKER 26.0			
				26.03		SPUR TO MD 5K			
				26.04	MD 5K	NO NAME			81,475
				26.04	CO 504	MATTAWOMAN DR			
				26.05		SPUR FR MD 5K			
				26.26	MD 5	MATTAWOMAN-BEANTOWN RD			
				26.27		STRUC #16058 MATTAWOMAN CREEK			
				26.27		PRINCE GEORGES CO/L			

ROUTE NUMBER.....US 301C
INVENTORY DIRECTION....EAST
NAME: SUB-STATION RD

SECONDARY R	URB-MINOR ARTERIAL	DIVIDED	NONE	0.00	US 301	CRAIN HWY	2	66I	7,994
		UNDIVIDED		0.02			2	50I	
				0.03	CO 64	OLD WASHINGTON RD			
				0.03	CO 62	SUB-STATION RD (AHEAD)			

ROUTE NUMBER.....MD 344
INVENTORY DIRECTION....EAST
NAME: CHICAMUXEN RD

SECONDARY R	RUR-MINOR COLLECTOR	UNDIVIDED	NONE	0.00	MD 224	CHICAMUXEN RD/RIVERSIDE RD	2	20I	1,150
				0.21		SPEED LIMIT 50 MPH			
				0.21		OLD DONCASTER PL			
				0.80		WILDCAT PL			
				0.97		MAKIN BACON PL			
				1.21		REVERDY FARM RD			
				1.30		LAMP POST PL			

* A,B = UNIMPROVED; C = GRADED & DRAINED; D,E = SOIL, GRAVEL, STONE; F,G = LOW TYPE BITUMINOUS;
H,I = HIGH TYPE BITUMINOUS; J = CONCRETE; K = BRICK; L = BLOCK

STATE HIGHWAY ADMINISTRATION OF MARYLAND
HIGHWAY INFORMATION SERVICES DIVISION
DATA SUPPORT GROUP

STATE HIGHWAY LOCATION REFERENCE

ROUTE NUMBER.....MD 344 CONTINUED
INVENTORY DIRECTION....EAST
NAME: CHICAMUXEN RD

COUNTY -CHARLES
SHA DISTRICT.....5
DATE.....12/31/99

SYSTEM	FUNCTIONAL CLASS	HWY TYPE	ACCESS CONTRL	MILEPOINT	MILEPOINT DESCRIPTION	MARKED LANES	SURFACE WIDTH/TYPE*	AADT
SECONDARY R	RUR-MINOR COLLECTOR	UNDIVIDED	NONE	1.50	GUTRICK RD	2	20I	1,150
				2.16 MD 6	PORT TOBACCO RD			
				2.16 CO 155	GILROY RD (AHEAD)			

ROUTE NUMBER.....MD 381
INVENTORY DIRECTION....NORTH
NAME: BRANDYWINE RD

SECONDARY R	RUR-MAJOR COLLECTOR	DIVIDED	NONE	0.00 MD 231	PRINCE FREDERICK RD	2	32I	4,125
				0.03	SPUR TO MD 231	2	30I	
		UNDIVIDED		0.06		2	24I	
				0.09	SPEED LIMIT 50 MPH			
				0.47 OP 168	NO NAME			
				0.70 CO1541	CARRIAGE CROSSING LA			
				0.91	ARCHIE'S PL			
				1.38	STRUC #16060 SWANSON CREEK			
				1.38	PRINCE GEORGES CO/L			

ROUTE NUMBER.....MD 382F
INVENTORY DIRECTION....EAST
NAME: NO NAME

SECONDARY R	RUR-LOCAL	UNDIVIDED	NONE	0.00	ROAD END	2	20I	
				0.10	SPUR TO POPLAR HILL RD			
				0.11	ROAD END			

ROUTE NUMBER.....MD 425
INVENTORY DIRECTION....NORTH
NAME: IRONSIDES RD

SECONDARY R	RUR-MAJOR COLLECTOR	UNDIVIDED	NONE	0.00 MD 6	PORT TOBACCO RD	2	22I	2,150
				0.05	SPEED LIMIT 50 MPH			
				0.08		2	20I	
				1.86 CO 157	BAPTIST CHURCH RD			
				2.23 CO 172	FRIENDSHIP LANDING RD			
				2.80		2	22I	

* A,B = UNIMPROVED; C = GRADED & DRAINED; D,E = SOIL,GRAVEL,STONE; F,G = LOW TYPE BITUMINOUS;
H,I = HIGH TYPE BITUMINOUS; J = CONCRETE; K = BRICK; L = BLOCK

STATE HIGHWAY ADMINISTRATION OF MARYLAND
HIGHWAY INFORMATION SERVICES DIVISION
DATA SUPPORT GROUP

STATE HIGHWAY LOCATION REFERENCE

ROUTE NUMBER.....MD 425 CONTINUED
INVENTORY DIRECTION....NORTH
NAME: IRONSIDES RD

COUNTY-CHARLES
SHA DISTRICT.....5
DATE.....12/31/99

SYSTEM	FUNCTIONAL CLASS	HWY TYPE	ACCESS CONTRL	MILEPOINT	MILEPOINT DESCRIPTION	MARKED LANES	SURFACE WIDTH/TYPE*	AADT
SECONDARY R	RUR-MAJOR COLLECTOR	UNDIVIDED	NONE	2.82	STRUC #8043 HILLTOP FORK	2	22I	2,150
				2.85		2	20I	
				3.47	CO 173 DURHAM CHURCH RD			
				3.51	SPEED LIMIT 50 MPH			
				4.81	MD 6 PORT TOBACCO RD	2	22I	
NAME: MASON SPRINGS RD				4.81				
				4.97	CO 158 SMALLWOOD CHURCH RD			
				5.90	STRUC #8042 JANE BERRYS RUN			
				6.94	MONTANE PL			
				7.33	OLD FRANKLIN RD			
				8.46	SPEED LIMIT 40 MPH			
				8.63	SPUR FR BICKNELL RD			
				8.66	CO1298 BICKNELL RD			2,850
				8.66	CO 133 POOR HOUSE RD			
				9.13	CO 149 STUCKEY RD			
				9.53	CO 144 PISGAH MARBURY RD			
				10.30	OP 691 EMMA LA			
				10.40	CO 292 NELSON POINT RD			
				10.47	CO 390 RED HILL DR			
				10.51	CO 401 SMITH DR			
				11.72		2	24I	
				11.77	MD 224 CHICAMUXEN RD			

ROUTE NUMBER.....MD 488
INVENTORY DIRECTION....EAST
NAME: LA PLATA RD

SECONDARY U	URB-OTHER PRIN ART	UNDIVIDED	NONE	0.00	MD 6 CHARLES ST	2	22I	5,675
				0.03	CO1137 NO NAME			
				0.12	SPEED LIMIT 40 MPH			
				0.53	SPUR FR RADIO STATION RD			
R	RUR-MINOR ARTERIAL			0.56	CO 110 RADIO STATION RD			
				0.56	OUT CORP LMTS LA PLATA			
				0.78	CO 284 ELLENWOOD DR			
U				0.97	IN CORP LMTS LA PLATA			
				0.99	ARCHDALE PL			
				1.07	MU 303 SUFFOLK DR			
				1.20	MU 9 BATH RD	2	24I	
R				1.23	OUT CORP LMTS LA PLATA			
				1.37	CO1375 GRANT CHAPMAN DR			

* A,B = UNIMPROVED; C = GRADED & DRAINED; D,E = SOIL, GRAVEL, STONE; F,G = LOW TYPE BITUMINOUS;
H,I = HIGH TYPE BITUMINOUS; J = CONCRETE; K = BRICK; L = BLOCK

STATE HIGHWAY ADMINISTRATION OF MARYLAND
HIGHWAY INFORMATION SERVICES DIVISION
DATA SUPPORT GROUP

STATE HIGHWAY LOCATION REFERENCE

ROUTE NUMBER.....MD 488 CONTINUED
INVENTORY DIRECTION....EAST
NAME: LA PLATA RD

COUNTY-CHARLES
SHA DISTRICT.....5
DATE.....12/31/99

SYSTEM	FUNCTIONAL CLASS	HWY TYPE	ACCESS CONTRL	MILEPOINT	MILEPOINT DESCRIPTION	MARKED LANES	SURFACE WIDTH/TYPE*	AADT
SECONDARY R	RUR-MINOR ARTERIAL	UNDIVIDED	NONE	1.99	STRUC #8046 KERRICK SWAMP	2	24I	5,675
				2.15	COOL SPRINGS FARM PL			
				2.64	CO 642 KERRICK RD			
				2.95	CO 109 HAWKINS GATE RD			
				3.19	CO 111 PINEY CHURCH RD			
				3.24	SPEEDIMIT 50 MPH			
				4.29	BREEZY HILL PL			
				4.51	HIS LORDSHIPS PL			
				4.66	CUE'S FAVOURITE PL			
				4.80	CO 112 BRICE CHAPEL RD			
				5.09	STRUC #8045 PINEY BRANCH	2	22I	
				5.28		2	24I	
		DIVIDED		5.96		2	30I	
				5.98	SPUR TO MD 5			
				5.98	SPUR FR MD 5			
				6.01	MD 5 LEONARDTOWN RD			

ROUTE NUMBER.....MD 925
INVENTORY DIRECTION....NORTH
NAME: OLD WASHINGTON RD

SECONDARY R	URB-COLLECTOR	UNDIVIDED	NONE	0.00	CO1144 JACKPOT CT (BACK)	2	32I	9,075
				0.00	MD 925A BILLINGSLEY RD			
				0.00	CO 47 BILLINGSLEY RD			
				0.04		2	22I	
				0.07	SPEED LIMIT 35 MPH			
				0.41	OP 989 MARYLAND WOODS CT			
	URB-MINOR ARTERIAL			1.19	CO 345 SMALLWOOD DR			
		CTL		1.75				
				1.85	PEMBROOKE SQ			
				1.87		2	18I	
				1.89	CO 253 TERRACE DR			
				1.99		2	21I	
				2.19	CO 253 TERRACE DR			
				2.25		2	30I	
				2.31		2	24I	
				2.49	MD 5BU LEONARDTOWN RD			
				2.49	CO 64 OLD WASHINGTON RD (AHEAD)			

* A,B = UNIMPROVED; C = GRADED & DRAINED; D,E = SOIL,GRAVEL,STONE; F,G = LOW TYPE BITUMINOUS;
H,I = HIGH TYPE BITUMINOUS; J = CONCRETE; K = BRICK; L = BLOCK

STATE HIGHWAY ADMINISTRATION OF MARYLAND
HIGHWAY INFORMATION SERVICES DIVISION
DATA SUPPORT GROUP

STATE HIGHWAY LOCATION REFERENCE

ROUTE NUMBER.....MD 925A
INVENTORY DIRECTION....NORTH
NAME: BILLINGSLEY RD

COUNTY -CHARLES
SHA DISTRICT.....5
DATE.....12/31/99

SYSTEM	FUNCTIONAL CLASS	HWY TYPE	ACCESS CONTRL	MILEPOINT	MILEPOINT DESCRIPTION	MARKED LANES	SURFACE WIDTH/TYPE*	AADT
SECONDARY R	URB-MINOR ARTERIAL	DIVIDED	NONE	1.25 CO 47	BILLINGSLEY RD (BACK)	2	24I	9,075
				1.25 CO11 44	JACKPOT CT			
				1.25 MD 925	BILLINGSLEY RD			
				1.32 US 301	CRAIN HWY			

* A,B = UNIMPROVED; C = GRADED & DRAINED; D,E = SOIL,GRAVEL,STONE; F,G = LOW TYPE BITUMINOUS;
H,I = HIGH TYPE BITUMINOUS; J = CONCRETE; K = BRICK; L = BLOCK

