

1999

Calendar Year

HIGHWAY LOCATION REFERENCE

ALL INTERSECTIONS

Data as of December 31, 1999

DORCHESTER







COUNTY

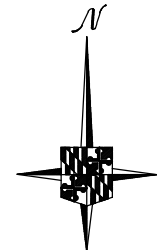
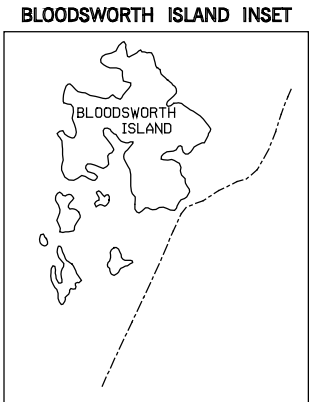
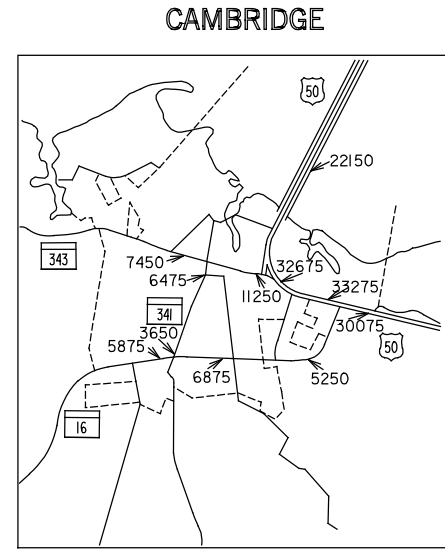
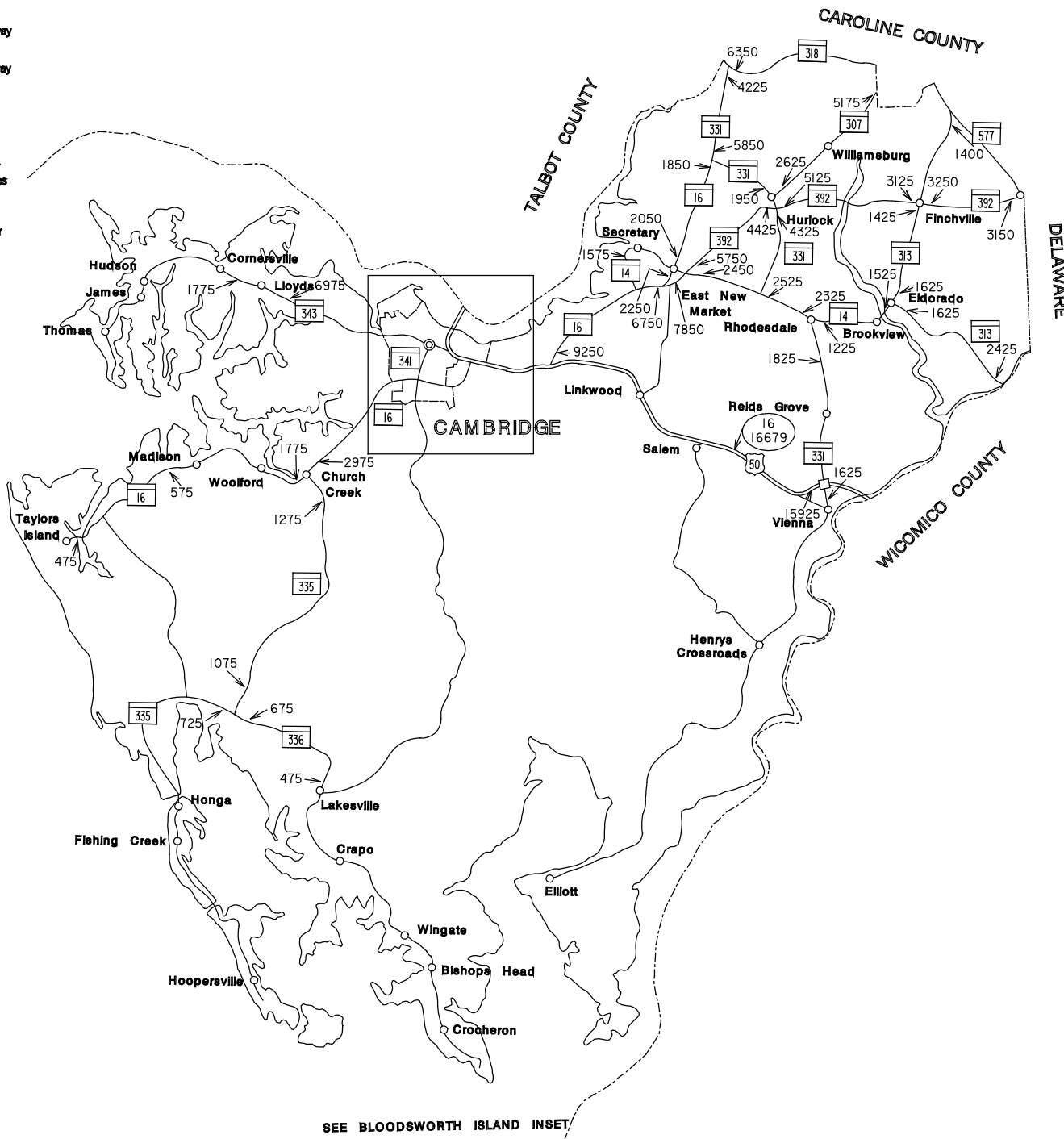
SHA DISTRICT #1

D



LEGEND

-  Multi Lane Divided Highway
Access Fully Controlled
-  Multi Lane Divided Highway
Undivided Highway
-  Undivided Highway
-  Local Highway
- Counter Stations**
-  Permanent Traffic Counter
Locations and Toll Facilities
- Traffic Count**
-  Permanent Traffic Counter
With No Data Available



**DORCHESTER COUNTY
TRAFFIC VOLUME MAP
1999**

ANNUAL AVERAGE DAILY TRAFFIC
PREPARED BY THE
Maryland Department of Transportation
STATE HIGHWAY ADMINISTRATION



SEE BLOODSWORTH ISLAND INSET

ROUTE ALERT LIST

DORCHESTER COUNTY

MD 479 - Transfer of Title, now private

Note: Entire county re-inventoried in 1999. Check ALL routes for mileage change.

MARYLAND STATE HIGHWAY ADMINISTRATION
HIGHWAY INFORMATION SERVICES DIVISION
STATE MAINTAINED HIGHWAYS ON THE NATIONAL HIGHWAY SYSTEM
AS OF DECEMBER 31, 1999

DORCHESTER COUNTY

ROUTE	BEGIN MILEPOINT	BEGIN DESCRIPTION	END MILEPOINT	END DESCRIPTION
US 50	0.00	TALBOT CO/L	16.90	WICOMICO CO/L

STATE HIGHWAY ADMINISTRATION OF MARYLAND
HIGHWAY INFORMATION SERVICES DIVISION
DATA SUPPORT GROUP

STATE HIGHWAY LOCATION REFERENCE

ROUTE NUMBER.....MD 14
INVENTORY DIRECTION....EAST
NAME: SECRETARY RD

COUNTY -DORCHESTER
SHA DISTRICT.....1
DATE.....12/31/99

SYSTEM	FUNCTIONAL CLASS	HWY TYPE	ACCESS CONTRL	MILEPOINT	MILEPOINT DESCRIPTION	MARKED LANES	SURFACE WIDTH/TYPE*	AADT
SECONDARY R	RUR-MINOR COLLECTOR	UNDIVID	NONE	0.00 MD 16	MT HOLLY RD	2	24I	1,575
				0.15	SPEED LIMIT 50 MPH			
				0.57	SPEED LIMIT 40 MPH			
				1.04	SPEED LIMIT 30 MPH			
				1.11 CO 231	GREEN POINT RD			
				1.17		2	22I	
				1.29 CO 232	SUNNYSIDE RD			
				1.36 CO 499	SUNNYSIDE CT			
				1.42	BEG BR			
				1.45	STRUC #9016 WARWICK RIVER			
				1.49	IN CORP LMTS SECRETARY	2	28I	
				1.49	END BR			
				1.53 MU 90	HIGH ST			
				1.54 MU 120	MAIN ST	2	22I	
				1.56 MU 170	MYRTLE ST			
				1.66 MU 250	TEMPLE ST			
				1.68 MU 300	WILLOW ST			
				1.74 MU 270	WALNUT ST			
				1.75 MU 10	ACADEMY ST			
				1.79 MU 130	MAPLE ST			
				1.83 MU 200	POPLAR ST			
				1.88 MU 110	LINDEN AVE			
				1.95 MU 290	WES RD			
				2.01	OUT CORP LMTS SECRETARY	2	34I	
				2.01				
				2.06		2	22I	
				2.14	SPEED LIMIT 40 MPH			
				2.91	SPEED LIMIT 25 MPH			
				3.02	IN CORP LMTS EAST NEW MARKET			
				3.02				
				3.02 CO 243	CREAMERY RD			
				3.21		2	26I	
				3.24 MD 16	MAIN ST			
				3.24				
				3.26		2	22I	
				3.41		2	21I	
				3.54	OUT CORP LMTS EAST NEW MARKET			
				3.62		2	19I	
				3.70	SPUR TO MD 392			
				3.72 MD 392	EAST NEW MARKET BYPASS	2	22I	2,450
				3.72				

* A,B = UNIMPROVED; C = GRADED & DRAINED; D,E = SOIL,GRAVEL,STONE; F,G = LOW TYPE BITUMINOUS;
H,I = HIGH TYPE BITUMINOUS; J = CONCRETE; K = BRICK; L = BLOCK

STATE HIGHWAY ADMINISTRATION OF MARYLAND
HIGHWAY INFORMATION SERVICES DIVISION
DATA SUPPORT GROUP

STATE HIGHWAY LOCATION REFERENCE

ROUTE NUMBER.....MD 14 CONTINUED
INVENTORY DIRECTION...EAST
NAME: EAST NEW MARKET RHODESDALE RD

COUNTY -DORCHESTER
SHA DISTRICT.....1
DATE.....12/31/99

SYSTEM	FUNCTIONAL CLASS	HWY TYPE	ACCESS CONTRL	MILEPOINT	MILEPOINT DESCRIPTION	MARKED LANES	SURFACE WIDTH/TYPE*	AADT
SECONDARY R	RUR-MAJOR COLLECTOR	UNDIVID	NONE	3.74	R/R #MDDE 529 812 W	2	22I	2,450
				3.76 CO 244	WEBSTER AVE			
				3.78 CO 245	RICHARDSON RD			
				3.90		2	24I	
				3.93	SPEED LIMIT 50 MPH			
				4.22 CO 300	OSBORNE RD			
				4.94 CO 409	THOMPSONTOWN RD			
				5.08 CO 242	CENTENNIAL RD			
				5.88 CO 305	SHILOH CAMP RD			
				6.14 CO 441	PHYLLIS DR			
				6.23 CO 255	CLOVERDALE RD			
				6.37 MD 331	E NEW MARKET RHODESDALE RD (AHEAD)			
				8.41 MD 331	E NEW MARKET RHODESDALE RD (BACK)	2	2 2I	1,225
NAME: RHODESDALE ELDORADO RD				8.41				
				8.42	SPUR FR MD 331			
				8.42	R/R #DPL 5 29 802 R			
				8.47 CO 296	PALMERS MILL RD			
				8.50	SPEED LIMIT 40 MPH			
				10.05 CO 267	KELLY RD			
				10.17 CO 267	KELLY RD			1,525
				10.64	SPEED LIMIT 30 MPH			
				10.68 CO 265	BROOKVIEW ST			
U				10.73	IN CORP LMTS BROOKVIEW			
				10.82 CO 260	INDIANTOWN RD			
R				10.85	OUT CORP LMTS BROOKVIEW			
				10.85	BEG BR			
				10.90	STRUC #9001 MARSHY HOPE CREEK			
				10.94	END BR	2	24I	
U				11.23	IN CORP LMTS ELDORADO			
				11.51 CO 282	PUCKUM RD			
				11.51 MD 313	ELDORADO RD/SHARPTOWN RD			

ROUTE NUMBER.....MD 16
INVENTORY DIRECTION...NORTH
NAME: TAYLORS ISLAND RD

SECONDARY R	RUR-MAJOR COLLECTOR	UNDIVID	NONE	0.00 CO 108	HOOPERS NECK RD (BACK)	2	20I	475
				0.14	BEG BR			
				0.27	STRUC #9004 SLAUGHTER CREEK			
				0.36	END BR	2	22I	

* A,B = UNIMPROVED; C = GRADED & DRAINED; D,E = SOIL,GRAVEL,STONE; F,G = LOW TYPE BITUMINOUS;
H,I = HIGH TYPE BITUMINOUS; J = CONCRETE; K = BRICK; L = BLOCK

STATE HIGHWAY ADMINISTRATION OF MARYLAND
HIGHWAY INFORMATION SERVICES DIVISION
DATA SUPPORT GROUP

STATE HIGHWAY LOCATION REFERENCE

ROUTE NUMBER.....MD 16 CONTINUED
INVENTORY DIRECTION...NORTH
NAME: TAYLORS ISLAND RD

COUNTY-DORCHESTER
SHA DISTRICT.....1
DATE.....12/31/99

SYSTEM	FUNCTIONAL CLASS	HWY TYPE	ACCESS CONTRL	MILEPOINT	MILEPOINT	DESCRIPTION	MARKED LANES	SURFACE WIDTH/TYP*	AADT
SECONDARY R	RUR-MAJOR COLLECTOR	UNDIVID	NONE	0.80	OP 57	NO NAME	2	22I	475
				0.88		SPEED LIMIT 50 MPH			
				1.22	CO 97	SMITHVILLE RD			
				1.37		COLT RD			
				2.48		BEG BR			
				2.50		STRUC #9003 PARSONS CREEK			
				2.52		END BR	2	24I	
				4.08	CO 353	SUSQUEHANNA RD			
				4.17	CO 96	INDIAN TRAIL ACRES			575
				5.13	CO 95	MADISON CANNING HOUSE RD			
				5.15	CO 369	OLD MADISON RD			
				5.20	CO 94	WHITE MARSH RD			1,775
				5.78	CO 369	OLD MADISON RD			
				6.00	CO 514	SALTMARSH DR			
				6.31	CO 93	BROOKS RD			
				6.66		SWAN RD			
				6.89	CO 89	DEEP POINT RD			
				7.35	CO 86	LAURIE LA			
				7.73	CO 85	HARRISVILLE RD			
				8.12	CO 84	STEAMBOAT RD			
				8.57		SPUR FR OLD TRINITY CHURCH RD			
				8.59	CO 83	OLD TRINITY CHURCH RD			
				8.99	CO 82	BUTTONS NECK RD			
U				9.29		IN CORP LMTS CHURCH CREEK			
				9.46		SPEED LIMIT 30 MPH			
	RUR-MINOR ARTERIAL			9.56	MD 335	GOLDEN HILL RD			2,975
NAME: CHURCH CREEK RD				9.56					
				9.56	CO 81	WHITE HAVEN DR			
				9.57		SPUR FR MD 335			
				9.58		SPUR TO WHITE HAVEN DR	2	22I	
R				10.12		OUT CORP LMTS CHURCH CREEK			
				10.25			2	24I	
				10.55		SPEED LIMIT 50 MPH			
				10.56	CO 79	BRANNOCK NECK RD			
				10.97	CO 78	PLANTATION RD			
				11.15	CO 474	HAYLAND ACRES			
				12.91	CO 71	PIG NECK RD			
U	URB-OTHER PRIN ART			13.67		IN CORP LMTS CAMBRIDGE			5,875
				13.67	CO 65	DALLSVILLE RD			
				13.67	MU 100	BAYLY RD			
				13.67	CO 396	ROCK DR			
				14.00	MU1028	PAXMORE LA			

* A,B = UNIMPROVED; C = GRADED & DRAINED; D,E = SOIL,GRAVEL,STONE; F,G = LOW TYPE BITUMINOUS;
H,I = HIGH TYPE BITUMINOUS; J = CONCRETE; K = BRICK; L = BLOCK

STATE HIGHWAY ADMINISTRATION OF MARYLAND
HIGHWAY INFORMATION SERVICES DIVISION
DATA SUPPORT GROUP

STATE HIGHWAY LOCATION REFERENCE

ROUTE NUMBER.....MD 16 CONTINUED
INVENTORY DIRECTION....NORTH
NAME: CHURCH CREEK RD

COUNTY -DORCHESTER
SHA DISTRICT.....1
DATE.....12/31/99

SYSTEM	FUNCTIONAL CLASS	HWY TYPE	ACCESS CONTRL	MILEPOINT	MILEPOINT DESCRIPTION	MARKED LANES	SURFACE WIDTH/TYPE*	AADT
SECONDARY U	URB-OTHER PRIN ART	DIVIDED CTL	NONE	14.01		2	24I	5,875
				14.04				
				14.13	MU 455 EGYPT RD			
				14.13	MU 305 CHESAPEAKE ST			
				14.59	SPUR FR MD 341			
		DIVIDED		14.60	MD 341 RACE ST			6,875
				14.60	MU 903 MAPLE DAM RD			
		UNDIVIDED		14.73				
				14.86	SPEED LIMIT 50 MPH			
				15.30	MU1370 STONE BOUNDARY RD			
				15.62	OUT CORP LMTS CAMBRIDGE			
R	RUR-MINOR ARTERIAL			15.80	CO 175 WOODS RD			5,250
				16.45	R/R #MDDE 532 076 A			
				16.60	MU 302 CHESAPEAKE DR			
		DIVIDED CTL		16.62				
				16.72	MU 25 AIRPAX RD	4	48I	
				16.85				
				16.90	US 50 OCEAN GATEWAY (AHEAD)			
		DIVIDED		19.56	US 50 OCEAN GATEWAY (BACK)	2	28I	9,250
NAME: MT HOLLY RD				19.56				
				19.57	SPUR FR US 50			
		UNDIVIDED		19.60	SPUR TO US 50	2	24I	
				19.67	SPEED LIMIT 50 MPH			
				20.18	CO 366 WOODLAND ACRES			
				20.44	CO 407 OYSTER SHELL POINT RD			
				20.44	CO 220 CHATEAU RD			
				20.60	CO 221 CEDAR GROVE RD			
				21.13	CO 224 AEBERLE RD			
				21.20	CO 226 BELLE AIRE RD			
				21.33	CO 557 RYANS RUN			
				21.42	CO 227 BEACH HAVEN RD			
				21.61	CO 508 INDIAN CREEK RD			
				21.92	CO 520 INDIAN GRANT RD			
				22.08	CO 228 SPRINGDALE RD			
				22.18	CO 519 FOX RUN			
				23.29	CO 230 GREEN POINT RD			
				23.52	MD 14 SECRETARY RD			6,750
				23.61	CO 198 HICKSBURG RD			
				23.86	SERVICE RD			
				23.94	SERVICE RD			
				24.38	SPUR FR MD 16			
	RUR-LOCAL	DIVIDED		24.41	MD 392 EAST NEW MARKET BYPASS	2	30I	2,250

* A,B = UNIMPROVED; C = GRADED & DRAINED; D,E = SOIL,GRAVEL,STONE; F,G = LOW TYPE BITUMINOUS;
H,I = HIGH TYPE BITUMINOUS; J = CONCRETE; K = BRICK; L = BLOCK

STATE HIGHWAY ADMINISTRATION OF MARYLAND
HIGHWAY INFORMATION SERVICES DIVISION
DATA SUPPORT GROUP

STATE HIGHWAY LOCATION REFERENCE

ROUTE NUMBER.....MD 16 CONTINUED
INVENTORY DIRECTION....NORTH
NAME: MT HOLLY RD

COUNTY -DORCHESTER
SHA DISTRICT.....1
DATE.....12/31/99

SYSTEM	FUNCTIONAL CLASS	HWY TYPE	ACCESS CONTRL	MILEPOINT	MILE POINT DESCRIPTION	MARKED LANES	SURFACE WIDTH/TYPE*	AADT
SECONDARY R	RUR-LOCAL	DIVIDED	NONE	24.43	SPUR FR MD 392	2	30I	2,250
		UNDIVIDED		24.44	SPUR TO MD 16	2	22I	
				24.45	SPEED LIMIT 40 MPH			
				24.72	CREAMERY RD			
				24.80	IN CORP LMTS EAST NEW MARKET			
				24.80				
				24.82	SPEED LIMIT 25 MPH			
				24.89	EAST NEW MARKET	2	20I	
				25.17	ACADEMY RD/RAILROAD AVE	2	28I	2,050
				25.23		2	22I	
				25.27	OUT CORP LMTS EAST NEW MARKET			
				25.27				
				25.34	SPEED LIMIT 35 MPH			
				25.94	PEA HILL RD			
				25.99	SPEED LIMIT 45 MPH			
				26.71	BAKER RD			
				26.74	SANDY KNOLL DR			
				27.00	SPEED LIMIT 35 MPH			
				27.22	PEA HILL RD			
				27.31	STRUC #9002 CABIN CREEK			
				27.32	CABIN CREEK RD			
				27.34	SPUR TO CABIN CREEK RD			
				27.37	CABIN CREEK HURLOCK RD			1,850
				28.27	OLD STAGECOACH RD			
				28.42	SPEED LIMIT 50 MPH	2	24I	
				28.46	CABIN RIDGE RD			
				29.15	CABIN CREEK RD			
				29.15	EAST NEW MARKET ELLWOOD RD (AHEAD)			
				32.63	CAROLINE CO/L			

ROUTE NUMBER.....US 50
INVENTORY DIRECTION....EAST
NAME: SUNBURST HWY

PRIMARY U	RUR-OTHER PRIN ART	DIVIDED	NONE	0.00	TALBOT CO/L	4	48J	22,150
				0.00	STRUC #9021 CHOPTANK RIVER			
				0.00	IN CORP LMTS CAMBRIDGE			
				0.50	SPEED LIMIT 45 MPH			
				0.61	END BR	4	56I	
				0.69	RADIANCE DR			

* A,B = UNIMPROVED; C = GRADED & DRAINED; D,E = SOIL, GRAVEL, STONE; F,G = LOW TYPE BITUMINOUS;
H,I = HIGH TYPE BITUMINOUS; J = CONCRETE; K = BRICK; L = BLOCK

STATE HIGHWAY ADMINISTRATION OF MARYLAND
HIGHWAY INFORMATION SERVICES DIVISION
DATA SUPPORT GROUP

STATE HIGHWAY LOCATION REFERENCE

ROUTE NUMBER.....US 50 CONTINUED
INVENTORY DIRECTION....EAST
NAME: SUNBURST HWY

COUNTY -DORCHESTER
SHA DISTRICT.....1
DATE.....12/31/99

SYSTEM	FUNCTIONAL CLASS	HWY TYPE	ACCESS CONTRL	MILEPOINT	MILEPOINT DESCRIPTION	MARKED LANES	SURFACE WIDTH/TYPE*	AADT	
PRIMARY	U	URB-OTHER PRIN ART	DIVIDED	NONE	0.69	SPEED LIMIT 35 MPH	4	56I	22,150
					0.71		4	48I	
					0.75	MU 190 BYRNE ST			
					0.76	SPUR FR BYRNE ST	5	60I	
					0.83	MILE MARKER 80.0			
					0.84	MU 910 MARYLAND AVE	6	72I	
					0.88	MU8070 ALLEY #7			
					0.91	SPUR TO HENRY ST			
					0.92	MU 660 HENRY ST			
					0.99	MU1200 ROSELYN AVE			
					1.16	MU 925 METEOR AVE			
					1.16	MU 240 CEDAR ST			
					1.22	SPUR TO BRAMBLE ST			
					1.23	MU 150 BRAMBLE ST			
					1.27	MU1440 SERVICE RD			
					1.38	MU 391 CRUSADER RD #2			
					1.47	SPUR TO MD 343			
					1.55	MD 343 WASHINGTON ST			32,675
					1.65	MU1255 SERVICE RD			
					1.71	SPUR TO WOODS RD			
					1.71	SPUR FR WOODS RD			
					1.72	MU1550 WOODS RD			33,275
					1.72	CO 175 WOODS RD			
					1.72	OUT CORP LMTS CAMBRIDGE			
					1.73	SPUR TO WOODS RD			
					1.73	MILE MARKER 81.0			
					1.81		5	60I	
					1.89		4	48I	
					1.94	WESTERN SHORE DR			
					2.29	MD 16 CHURCH CREEK RD			30,075
					2.38	SPEED LIMIT 45 MPH			
					2.42	LINDEN RD			
					2.57	CO 173 OAK HILL RD			
					2.69	SPUR FR MD 750			
					2.69	SPUR TO BUCKSTOWN RD			
					2.70	MD 750 NO NAME			
					2.70	CO 168 BUCKSTOWN RD			
					2.71	SPUR FR BUCKSTOWN RD			
					2.71	SPUR TO MD 750			
					2.80	SPEED LIMIT 50 MPH			
					2.88	CO 203 MOOSE LODGE RD			

R
NAME: OCEAN GATEWAY

RUR-OTHER PRIN ART

* A,B = UNIMPROVED; C = GRADED & DRAINED; D,E = SOIL,GRAVEL,STONE; F,G = LOW TYPE BITUMINOUS;
H,I = HIGH TYPE BITUMINOUS; J = CONCRETE; K = BRICK; L = BLOCK

STATE HIGHWAY ADMINISTRATION OF MARYLAND
HIGHWAY INFORMATION SERVICES DIVISION
DATA SUPPORT GROUP

PAGE..... 7

STATE HIGHWAY LOCATION REFERENCE

ROUTE NUMBER.....US 50 CONTINUED
INVENTORY DIRECTION....EAST
NAME: OCEAN GATEWAY

COUNTY -DORCHESTER
SHA DISTRICT.....1
DATE.....12/31/99

SYSTEM	FUNCTIONAL CLASS	HWY TYPE	ACCESS CONTRL	MILEPOINT	MILEPOINT DESCRIPTION	MARKED LANES	SURFACE WIDTH/TYPE*	AADT	
PRIMARY	R	RUR-OTHER PRIN ART	DIVIDED	NONE	2.88	MILE MARKER 82.0	4	48I	30,075
					3.49	SPUR FR MD 750			
					3.50	MD 750 NO NAME			
					3.51	SPUR TO MD 750			
					3.59	CO 208 POPLAR DR			
					3.61	SPUR TO AIREYS RD			
					3.62	CO 382 AIREYS RD			
					3.63	SPUR FR AIREYS RD			
					3.68	CO 210 CEDAR DR			
					3.81	CO 476 BACKWOODS DR			
					3.82	MILE MARKER 83.0			
					3.91	SPEED LIMIT 55 MPH			
					4.07	SPUR TO AIREYS RD SPUR			
					4.08	CO 383 AIREYS RD SPUR			
					4.09	SPUR FR AIREYS RD SPUR			
					4.18	CO 212 BONNIE BROOK RD			
					4.36	CO 211 ELKS LODGE RD			
					4.59	CO 216 WHITE HALL RD			
					4.65	CO 181 AUSTIN RD			
					4.80	MILE MARKER 84.0			
					4.91	SPUR FR MD 16			
					4.95	MD 16 MT HOLLY RD			16,679
					5.56	CO 200 CHATEAU RD			
					5.82	MILE MARKER 85.0			
					6.05	CO 220 CHATEAU RD			
					6.06	CO 201 CHATEAU DR			
					6.08	SPUR FR CHATEAU DR			
					6.71	CO 200 CHATEAU DR			
					6.91	MILE MARKER 86.0			
					7.09	CO 183 BEAVER NECK VILLAGE RD			
					7.09	CO 422 HICKSBURG RD			
					7.69	CO 422 HICKSBURG RD			
					7.80	CO 199 VINCENT RD			
					7.82	MILE MARKER 87.0			
					8.50	SPUR FR LINKWOOD RD			
					8.51	CO 195 LINKWOOD DR			
					8.51	CO 539 LINKWOOD RD			
					8.52	R/R #MDDE 532 064 F			
					8.83	MILE MARKER 88.0			
					9.06	SR 2 NO NAME			
					9.07	CO 199 VINCENT RD			
					9.57	CO 185 PERCY MAY RD			

* A,B = UNIMPROVED; C = GRADED & DRAINED; D,E = SOIL,GRAVEL,STONE; F,G = LOW TYPE BITUMINOUS;
H,I = HIGH TYPE BITUMINOUS; J = CONCRETE; K = BRICK; L = BLOCK

PAGE..... 7

STATE HIGHWAY ADMINISTRATION OF MARYLAND
HIGHWAY INFORMATION SERVICES DIVISION
DATA SUPPORT GROUP

STATE HIGHWAY LOCATION REFERENCE

ROUTE NUMBER.....US 50 CONTINUED
INVENTORY DIRECTION....EAST
NAME: OCEAN GATEWAY

COUNTY-DORCHESTER
SHA DISTRICT.....1
DATE.....12/31/99

SYSTEM	FUNCTIONAL CLASS	HWY TYPE	ACCESS CONTRL	MILEPOINT	MILEPOINT DESCRIPTION	MARKED LANES	SURFACE WIDTH/TYPE*	AADT
PRIMARY	R	RUR-OTHER PRIN ART	DIVIDED	NONE	9.85	MILE MARKER 89.0	4 48I	16,679
					9.86	CO 238 MILL RD		
					10.41	CO 238 MILL RD		
					10.45	STRUC #9020 CHICAMACOMICO RIVER		
					10.49	CO 196 SALEM RD		
					10.82	MILE MARKER 90.0		
					11.51	CO 178 MIDDLETOWN BRANCH RD		
					11.61	CO 237 MAIDEN FOREST RD		
					11.82	MILE MARKER 91.0		
					12.68	CO 237 MAIDEN FOREST RD		
					12.82	MILE MARKER 92.0		
					12.87	STRUC #9006 BIG MILL POND		
					12.87	STRUC #9019 BIG MILL POND		
					12.95	ATR STATION #0016		
					13.82	MILE MARKER 93.0		
					14.80	SPUR TO OLD US 50		
					14.85	MILE MARKER 94.0		
					14.97	CO 510 OLD OCEAN GATEWAY		15,925
					15.68	RP105006 RAMP 6 FR US50 TO MD331/CO511		
					15.80	RP105008 RAMP 8 FR MD331 TO US50		
					15.81	MILE MARKER 95.0		
					16.01	RP105007 RAMP 7 FR US50 TO MD331		
					16.01	RP105005 RAMP 5 FR MD331 TO US50		
					16.06	BEG BR		
					16.08	MD 331 RHODESDALE VIENNA RD		18,575
					16.08	STRUC #9023		
					16.10	R/R BALTO & EASTERN		
					16.12	END BR		
					16.22		4 60I	
					16.42		4 48I	
					16.64	BEG BR	4 48J	
					16.72	MILE MARKER 96.0		
					16.90	STRUC #9022 NANTICOKE RIVER		
					16.90	WICOMICO CO/L		

ROUTE NUMBER.....MD 307
INVENTORY DIRECTION....NORTH
NAME: BROAD ST

SECONDARY	U	RUR-MINOR ARTERIAL	UNDIVIDED	NONE	0.00	MD 331 ACADEMY ST/N MAIN ST	2 36I	2,625
-----------	---	--------------------	-----------	------	------	-----------------------------	-------	-------

* A,B = UNIMPROVED; C = GRADED & DRAINED; D,E = SOIL, GRAVEL, STONE; F,G = LOW TYPE BITUMINOUS;
H,I = HIGH TYPE BITUMINOUS; J = CONCRETE; K = BRICK; L = BLOCK

STATE HIGHWAY ADMINISTRATION OF MARYLAND
HIGHWAY INFORMATION SERVICES DIVISION
DATA SUPPORT GROUP

STATE HIGHWAY LOCATION REFERENCE

ROUTE NUMBER.....MD 307 CONTINUED
INVENTORY DIRECTION....NORTH
NAME: BROAD ST

COUNTY -DORCHESTER
SHA DISTRICT.....1
DATE.....12/31/99

SYSTEM	FUNCTIONAL CLASS	HWY TYPE	ACCESS CONTRL	MILEPOINT	MILEPOINT DESCRIPTION	MARKED LANES	SURFACE WIDTH/TYPE*	AADT
SECONDARY U	RUR-MINOR ARTERIAL	UNDIVIDED	NONE	0.00 MU 140	N MAIN ST	2	36I	2,625
				0.00 MU 220	OAK ST (BACK)			
				0.06 MU 210	NOBLE ST			
				0.10 MU8010	STEVENS ALLEY			
				0.13 MU 60	COMMERCE ST			
				0.17 MU 260	RAILROAD AVE	2	38I	
				0.18	R/R #MDDE 529 856 W			
				0.24 MU 200	NEALSON ST	2	24I	
				0.37	OUT CORP LMTS HURLOCK			
				0.37				
				0.38	SPEED LIMIT 40 MPH			
				0.62	SPEED LIMIT 50 MPH			
				0.70 CO 338	GRAVEL BRANCH RD			
				2.50 CO 344	WILLIAMSBURG CHURCH RD			
				2.52 CO 431	WHITELY RD			5,175
				2.52 CO 296	PALMER MILL RD			
				2.68 CO 302	RIVER RD			
				3.56	STRUC OV SKINNERS RUN			
				3.62 CO 303	MT ZION RD			
				4.36 CO 304	CLARK CANNING HOUSE RD			
				5.12	CAROLINE CO/L			

ROUTE NUMBER.....MD 313
INVENTORY DIRECTION....NORTH
NAME: SHARPTOWN RD

SECONDARY R	RUR-MAJOR COLLECTOR	UNDIVIDED	NONE	0.00	WICOMICO CO/L	2	22J	2,425
				0.00	STRUC #22045 NANTICOKE RIVER			
				0.16	END BR	2	22I	
				0.29		2	24I	
				0.34	SPEED LIMIT 50 MPH			
				0.59 CO 269	GALESTOWN NEWHART MILL RD			
				0.75 CO 268	NANTICOKE RD			
				1.92 CO 272	WHEATLYS CHURCH RD			1,625
				2.36 CO 280	LONE PINE RD			
				4.11 CO 277	CONTRARY RD			
				4.64		2	22I	
				4.87	IN CORP LMTS ELDORADO			
				4.94 MD 14	RHODESDALE ELDORADO RD			
				4.94				

* A,B = UNIMPROVED; C = GRADED & DRAINED; D,E = SOIL,GRAVEL,STONE; F,G = LOW TYPE BITUMINOUS;
H,I = HIGH TYPE BITUMINOUS; J = CONCRETE; K = BRICK; L = BLOCK

STATE HIGHWAY ADMINISTRATION OF MARYLAND
HIGHWAY INFORMATION SERVICES DIVISION
DATA SUPPORT GROUP

STATE HIGHWAY LOCATION REFERENCE

ROUTE NUMBER.....MD 313 CONTINUED
INVENTORY DIRECTION....NORTH
NAME: ELDORADO RD

COUNTY -DORCHESTER
SHA DISTRICT.....1
DATE.....12/31/99

SYSTEM	FUNCTIONAL CLASS	HWY TYPE	ACCESS CONTRL	MILEPOINT	MILEPOINT DESCRIPTION	MARKED LANES	SURFACE WIDTH/TYPE*	AADT
SECONDARY U	RUR-MAJOR COLLECTOR	UNDIVIDED	NONE	4.94	CO 282 PUCKUM RD	2	22I	1,625
				5.05	SPEED LIMIT 50 MPH			
R				5.10	OUT CORP LMTS ELDORADO			
				5.40	CO 279 COKESBURY RD			
				7.50	CO 411 DOG KENNEL RD			1,425
				7.50	CO 283 WESLEY RD			
				8.44	MD 392 HARRISON FERRY RD			1,400
				9.18	CO 293 BRADFORD RD			
				9.49	CO 295 MAPLE DR			
				9.99	CO 294 BRADFORD RD			
				10.28	CO 291 NORTH TARA RD			
				10.64	CO 292 BAILEY STORE RD			
				10.77	CO 289 DAVIS MILL POND RD			
				11.62	CAROLINE CO/L			

ROUTE NUMBER.....MD 318
INVENTORY DIRECTION....EAST
NAME: PRESTON RD

SECONDARY R	RUR-MINOR ARTERIAL	UNDIVIDED	NONE	0.00	MD 331 E NEW MARKET ELLWOOD RD/PRESTON RD	2	24I	6,350
				0.17	SPEED LIMIT 50 MPH			
				0.34	SPUR FR MD 817B			
				0.37	MD 817B LANGRALL RD (CAROLINE CO)			
				0.37	SPUR TO BEULAH RD			
				0.37	CAROLINE CO/L			

ROUTE NUMBER.....MD 331
INVENTORY DIRECTION....NORTH
NAME: RHODESDALE-VIENNA RD

SECONDARY R	RUR-MAJOR COLLECTOR	DIVIDED	NONE	0.00	CO 511 RHODESDALE-VIENNA RD (BACK)	2	22I	1,625
				0.00	RP105006 RAMP 6 FR US50 TO MD331/CO511			
				0.01	RP105004 RAMP 4 FR MD331 TO RAMP 5			
				0.07	RP105005 RAMP 5 FR MD331 TO US50			
	RUR-MINOR ARTERIAL			0.11	US 50 OCEAN GATEWAY			
				0.11	STRUC #9023			
				0.17	RP105007 RAMP 7 FR US50 TO MD331			
				0.23	RP105002 RAMP 2 FROM RAMP 7 TO MD331			

* A,B = UNIMPROVED; C = GRADED & DRAINED; D,E = SOIL,GRAVEL,STONE; F,G = LOW TYPE BITUMINOUS;
H,I = HIGH TYPE BITUMINOUS; J = CONCRETE; K = BRICK; L = BLOCK

STATE HIGHWAY ADMINISTRATION OF MARYLAND
HIGHWAY INFORMATION SERVICES DIVISION
DATA SUPPORT GROUP

STATE HIGHWAY LOCATION REFERENCE

ROUTE NUMBER.....MD 331 CONTINUED
INVENTORY DIRECTION...NORTH
NAME: RHODESDALE-VIENNA RD

COUNTY-DORCHESTER
SHA DISTRICT.....1
DATE.....12/31/99

SYSTEM	FUNCTIONAL CLASS	HWY TYPE	ACCESS CONTRL	MILEPOINT	MILEPOINT DESCRIPTION	MARKED LANES	SURFACE WIDTH/TYPE*	AADT
SECONDARY R	RUR-MINOR ARTERIAL	DIVIDED	NONE	0.24	RP105001 RAMP 1 FR MD331 TO RAMP 8	2	22I	1,625
				0.28	RP105008 RAMP 8 FR MD331 TO US50			
				0.36	CO 260 INDIANTOWN RD			
		UNDIVIDED		0.46		2	24I	
				0.52	SPEED LIMIT 50 MPH	2	22I	
				1.59	CO 251 MAIDEN BRANCH RD			
				1.96	CO 266 CHICONE RD			
				2.73	MD 819 REIDS GROVE RD			
				2.87	CO 236 MAIDEN FOREST RD			1,825
				2.90	CO 261 REID RD			
				2.90	MD 819 NO NAME			
				3.30	CO 242 CENTENNIAL RD			
				4.58	CO 263 JONES THICKETT RD			
				4.58	CO 426 KRAFT RD			
				5.13	CO 252 LECOMPTE RD			
				5.91	SPUR TO MD 14			
				5.92	MD 14 RHODESDALE ELDORADO RD			2,325
NAME: EAST NEW MARKET RHODESDALE RD				5.92				
				6.03	CO 252 LECOMPTE RD			
				6.68	CO 313 CORKRAN CEMETERY RD			2,525
				6.88	CO 254 MC WILLIAMS RD			
				7.96	MD 14 EAST NEW MARKET RHODESDALE RD	2	24I	4,325
NAME: SHILOH CHURCH HURLOCK RD				7.96				
				9.09	CO 297 PETERSBURG RD			
				9.21	CO 311 PETERSBURG RD			
				9.90	CO 298 ENNALS RD			
				10.06	SPEED LIMIT 40 MPH			
				10.15	CO 300 OSBORNE RD			
				10.15	CO 414 SKEET CLUB RD			
				10.15	IN CORP LMTS HURLOCK			
				10.44	CO 306 OSBORNE RD	2	22I	
				10.51	CO 319 MISSION HILL RD			
				10.51	SPEED LIMIT 30 MPH			
				10.54	MU 115 JACKSON ST			
NAME: S MAIN ST				10.54				
				10.65	MU 90 DORCHESTER AVE			
				10.75	MU 300 THOMPSON ST	2	36I	
				10.82	MU 290 TAYLOR AVE			
				10.88	MU 250 PROSPECT ST			
				10.90	SPUR FR MD 392			
				10.91	MU 111 PINE ST	2	23I	1,950
				10.91	MD 392 DELAWARE AVE			

* A,B = UNIMPROVED; C = GRADED & DRAINED; D,E = SOIL,GRAVEL,STONE; F,G = LOW TYPE BITUMINOUS;
H,I = HIGH TYPE BITUMINOUS; J = CONCRETE; K = BRICK; L = BLOCK

STATE HIGHWAY ADMINISTRATION OF MARYLAND
HIGHWAY INFORMATION SERVICES DIVISION
DATA SUPPORT GROUP

STATE HIGHWAY LOCATION REFERENCE

ROUTE NUMBER.....MD 331 CONTINUED
INVENTORY DIRECTION....NORTH
NAME: S MAIN ST

COUNTY -DORCHESTER
SHA DISTRICT.....1
DATE.....12/31/99

SYSTEM	FUNCTIONAL CLASS	HWY TYPE	ACCESS CONTRL	MILEPOINT	MILEPOINT DESCRIPTION	MARKED LANES	SURFACE WIDTH/TYPE*	AADT
SECONDARY U	RUR-MINOR ARTERIAL	UNDIVIDED	NONE	10.99	SPEED LIMIT 25 MPH	2	23I	1,950
				11.05	MU 20 ANDREWS ST			
				11.08	MU 280 SCHOOL ST			
				11.11	MU 310 WEBSTER ST			
				11.19	MU 160 MARYLAND AVE			
				11.24	MU 100 GAY ST			
				11.25	MU 170 MIDDLE ST			
				11.27	MU 180 MILL ST			
				11.28	R/R #MDDE 532 059 J	2	32I	
NAME: N MAIN ST				11.29	MU 240 POPLAR ST			
				11.29	MU 125 LEGION DR			
NAME: ACADEMY ST				11.37	MD 307 BROAD ST			
				11.37	MU 140 N MAIN ST			
				11.37	MU 220 OAK ST			
				11.41	SPEED LIMIT 30 MPH			
				11.47	MU 80 CROSS ST			
				11.56	MU 70 COTTMAN ST	2	27I	
				11.57	MU 230 ORCHARD ST			
				11.62	MU 130 LIONS AVE			
				11.63	MU 150 MAPLETON ST			
				11.67		2	22I	
				11.93	SPEED LIMIT 40 MPH			
				11.94	OUT CORP LMTS HURLOCK	2	24I	
NAME: WADDELLS CORNER RD				11.94				
				12.16	SPEED LIMIT 50 MPH			
				12.43	CO 335 BOBTOWN RD			
				12.62	CO 336 OLD STAGECOACH RD			
NAME: EAST NEW MARKET ELLWOOD RD				13.82	MD 16 EAST NEW MARKET ELLWOOD RD			5,850
				13.82				
				13.82	CO 329 CABIN CREEK RD			
				14.62	CO 421 BLINK HORN RD			4,225
				14.62	CO 330 WRIGHTS WHARF RD			
				15.37	CO 379 BEULAH PIT RD			
				15.86	CO 334 BEULAH RD			
				15.90	STRUC #9017 GRAVEL RUN			
				15.94	CO 392 BEULAH RD			
				16.24	CO 529 PHEASANT DR			
				16.97	R/R #MDDE 529 870 S			
				17.12	SPUR FR MD 331	2	47I	
NAME: PRESTON RD				17.14	MD 318 PRESTON RD	2	24I	13,225
				17.14				
				17.18	MD 331B SEAMAN RD			

* A,B = UNIMPROVED; C = GRADED & DRAINED; D,E = SOIL,GRAVEL,STONE; F,G = LOW TYPE BITUMINOUS;
H,I = HIGH TYPE BITUMINOUS; J = CONCRETE; K = BRICK; L = BLOCK

STATE HIGHWAY ADMINISTRATION OF MARYLAND
HIGHWAY INFORMATION SERVICES DIVISION
DATA SUPPORT GROUP

STATE HIGHWAY LOCATION REFERENCE

ROUTE NUMBER.....MD 331 CONTINUED
INVENTORY DIRECTION....NORTH
NAME: PRESTON RD

COUNTY -DORCHESTER
SHA DIS TRICT.....1
DATE.....12/31/99

SYSTEM	FUNCTIONAL CLASS	HWY TYPE	ACCESS CONTRL	MILEPOINT	MILEPOINT DESCRIPTION	MARKED LANES	SU RFACE WIDTH/TYPE*	AADT
SECONDARY R	RUR-MINOR ARTERIAL	UNDIVIDED	NONE	17.30	STRUC #5014 HUNTINGTON CREEK	2	24I	13,225
				17.30	CAROLINE CO/L			

ROUTE NUMBER.....MD 331B
INVENTORY DIRECTION....NORTH
NAME: SEAMAN RD

SECONDARY R	RUR-LOCAL	UNDIVIDED	NONE	0.00	MD 331 PRESTON RD	2	24I	
				0.06	MD 817B LANGRELL RD (CAROLINE CO)			
				0.06	CAROLINE CO/L			

ROUTE NUMBER.....MD 335
INVENTORY DIRECTION....NORTH
NAME: HOOPER ISLAND RD

SECONDARY R	RUR-MAJOR COLLECTOR	UNDIVIDED	NONE	0.00	CO 114 HOOPER ISLAND RD (BACK)	2	24I	725
				0.02	CO 115 APPLGARTH RD			
				0.09	BEG BR			
				0.18	STRUC #9014 FISHING CREEK			
				0.25	END BR			
				0.33		2	22I	
				0.47	SPEED LIMIT 50 MPH			
				0.88	CHARITY POINT LA			
				2.29	PHIL GREEN BLVD			
				2.62	CO 364 SWAN HARBOR RD			
				2.92	CO 113 MEEKINS NECK RD SPUR			
				3.05	CO 112 MEEKINS NECK RD			
				4.41	STRUC #9013 HONGA RIVER			
				4.51	CO 97 SMITHVILLE RD			
				4.66	CO 99 SMITHVILLE RD			
				4.80	STRUC #9012 HONGA RIVER			
				6.09	STRUC #9011 WALLACE CREEK			
				6.54	SPUR FR MD 336			
	RUR-MINOR ARTERIAL			6.56	MD 336 LAKESVILLE RD	2	21I	1,075
NAME: GOLDEN HILL RD				6.56				
				6.57	SPUR FR MD 336			
				6.57	SPUR TO MD 335			
				7.57	TREE FARM DR			

* A,B = UNIMPROVED; C = GRADED & DRAINED; D,E = SOIL, GRAVEL, STONE; F,G = LOW TYPE BITUMINOUS;
H,I = HIGH TYPE BITUMINOUS; J = CONCRETE; K = BRICK; L = BLOCK

STATE HIGHWAY ADMINISTRATION OF MARYLAND
HIGHWAY INFORMATION SERVICES DIVISION
DATA SUPPORT GROUP

STATE HIGHWAY LOCATION REFERENCE

ROUTE NUMBER.....MD 335 CONTINUED
INVENTORY DIRECTION...NORTH
NAME: GOLDEN HILL RD

COUNTY -DORCHESTER
SHA DISTRICT.....1
DATE.....12/31/99

SYSTEM	FUNCTIONAL CLASS	HWY TYPE	ACCESS CONTRL	MILEPOINT	MILEPOINT	DESCRIPTION	MARKED LANES	SURFACE WIDTH/TYPE*	AADT
SECONDARY R	RUR-MINOR ARTERIAL	UNDIVIDED	NONE	8.60	CO 98	HIP ROOF RD	2	21I	1,075
				11.32			2	22I	
				11.41		BEG BR			
				11.42		STRUC #9010 BLACKWATER RIVER			
				11.44		END BR			
				12.48	CO 111	KEY WALLACE DR			1,275
				14.05			2	24I	
				14.42			2	22I	
				14.55			2	24I	
				14.82		STRUC #9018 BIRCH DAM CREEK			
				15.10			2	22I	
				15.51	CO 110	OLDFIELD RD			
U				16.01		IN CORP LMTS CHURCH CREEK			
				16.03		SPEED LIMIT 30 MPH			
				16.30		SERVICE RD			
				16.33		SERVICE RD			
		DIVIDED		16.34		SPUR TO MD 16	2	44I	
				16.36	MD 16	TAYLORS ISLAND RD/CHURCH CREEK RD			
				16.36	CO 81	WHITE HAVEN DR (AHEAD)			

ROUTE NUMBER.....MD 336
INVENTORY DIRECTION...EAST
NAME: LAKESVILLE RD

SECONDARY R	RUR-MAJOR COLLECTOR	UNDIVIDED	NONE	0.00	MD 335	GOLDEN HILL RD/HOOPER ISLAND RD	2	20I	675
				0.01		SPUR TO MD 335			
				0.07		SPEED LIMIT 50 MPH			
				0.28	CO 133	KIRWINS NECK RD			
				2.38	CO 134	BLACKWATER RD			475
				3.77	CO 136	EDGAR RD			
				4.87	CO 137	ANDREWS RD			
				4.87	CO 138	LAKESVILLE -CRAPO RD (AHEAD)			

ROUTE NUMBER.....MD 341
INVENTORY DIRECTION...NORTH
NAME: RACE ST

SECONDARY U	URB-MINOR ARTERIAL	UNDIVIDED	NONE	0.00	MD 16	CHURCH CREEK RD	2	24I	3,650
-------------	--------------------	-----------	------	------	-------	-----------------	---	-----	-------

* A,B = UNIMPROVED; C = GRADED & DRAINED; D,E = SOIL,GRAVEL,STONE; F,G = LOW TYPE BITUMINOUS;
H,I = HIGH TYPE BITUMINOUS; J = CONCRETE; K = BRICK; L = BLOCK

STATE HIGHWAY ADMINISTRATION OF MARYLAND
HIGHWAY INFORMATION SERVICES DIVISION
DATA SUPPORT GROUP

STATE HIGHWAY LOCATION REFERENCE

ROUTE NUMBER.....MD 341 CONTINUED
INVENTORY DIRECTION....NORTH
NAME: RACE ST

COUNTY -DORCHESTER
SHA DISTRICT.....1
DATE.....12/31/99

SYSTEM	FUNCTIONAL CLASS	HWY TYPE	ACCESS CONTRL	MILEPOINT	MILEPOINT DESCRIPTION	MARKED LANES	SURFACE WIDTH/TYPE*	AADT
SECONDARY U	URB-MINOR ARTERIAL	UNDIVIDED	NONE	0.00 MU 903	MAPLE DAM RD (BACK)	2	24I	3,650
				0.01	SPUR TO MD 16			
				0.05 MU1025	PAULMAN ST			
				0.09	SPEED LIMIT 35 MPH			
				0.39 MU 885	LITTLE LEAGUE PARK RD			
				0.52 MU 640	HARRINGTON AVE			
				0.55	PACIFIC AVE			
				0.59 MU 580	GOVERNORS AVE			
				0.63 MU 60	ATLANTIC AVE			
				0.66 MU 550	GOLDSBOROUGH AVE			
				0.71 MU1035	PENNSYLVANIA AVE			
				0.77	SPEED LIMIT 30 MPH			
				0.78 MU1180	ROBINSON AVE			
				0.79 MU 180	BURTON ST			
				0.83 MU 790	KENT ST			
				0.88 MU 40	APPLEBY AVE E&W			
				0.92 MU1270	SHEPPERD AVE			
				0.92 MU 680	HICKS AVE			
				1.00 MU 90	BAYLY AVE			6,475
				1.00 MU 100	BAYLY RD			
				1.08 MU 130	BOUNDARY AVE			
				1.09	SPEED LIMIT 25 MPH			
				1.13 MU1050	PHILLIPS AVE			
				1.19 MU1170	ROBBINS ST			
				1.21		2	36I	
				1.25 MD 343	WASHINGTON ST			
				1.25 MU1110	RACE ST (AHEAD)			

ROUTE NUMBER.....MD 343
INVENTORY DIRECTION....EAST
NAME: HUDSON RD

SECONDARY R	RUR-MAJOR COLLECTOR	UNDIVIDED	NONE	0.00 CO 389	HUDSON RD (BACK)	2	24I	1,775
				0.45 CO 15	COOKS POINT RD			
				0.47	SPUR FR COOKS POINT RD			
				0.49 CO 18	INDIAN QUARTER RD			
				0.94 CO 19	TODD POINT RD			
				0.94 CO 522	HEATHER LA			
	RUR-MINOR ARTERIAL			1.63 CO 20	CORNERS WHARF RD			
				1.68 CO 21	ROSS NECK RD			

* A,B = UNIMPROVED; C = GRADED & DRAINED; D,E = SOIL,GRAVEL,STONE ; F,G = LOW TYPE BITUMINOUS;
H,I = HIGH TYPE BITUMINOUS; J = CONCRETE; K = BRICK; L = BLOCK

STATE HIGHWAY ADMINISTRATION OF MARYLAND
HIGHWAY INFORMATION SERVICES DIVISION
DATA SUPPORT GROUP

STATE HIGHWAY LOCATION REFERENCE

ROUTE NUMBER.....MD 343 CONTINUED
INVENTORY DIRECTION....EAST
NAME: HUDSON RD

COUNTY -DORCHESTER
SHA DISTRICT.....1
DATE.....12/31/99

SYSTEM	FUNCTIONAL CLASS	HWY TYPE	ACCESS CONTRL	MILEPOINT	MILEPOINT DESCRIPTION	MARKED LANES	SURFACE WIDTH/TYPE*	AADT
SECONDARY R	RUR-MINOR ARTERIAL	UNDIVIDED	NONE	1.69	SPEED LIMIT 40 MPH	2	24I	1,775
				2.57 CO 22	BAR NECK RD			6,975
				2.58	SPEED LIMIT 45 MPH			
				2.67 OP 2	NO NAME			
				3.70		2	22I	
				3.75 CO 23	MORRIS NECK RD			
				3.79	SPEED LIMIT 50 MPH			
				4.18 CO 24	CASTLE HAVEN RD			
				4.64 CO 25	RICHARDSON RD			
				4.96 CO 27	TRAVERS WHARF RD			
				6.52 CO 28	LOVERS LA			
				6.85		2	24I	
				6.93 CO 62	TOWN POINT RD			
				6.94 CO 355	DANIELS CHOICE RD			
				8.10 CO 29	HORNS POINT RD			
				8.11	SPUR TO HORNS POINT RD			
	URB-OTHER PRIN ART			8.72				
				9.40	SPEED LIMIT 40 MPH			
				9.43	IN CORP LMTS CAMBRIDGE			7,450
				9.43				
				9.43 MU 840	LEONARDS LA			
				9.60 MU1360	ST CLAIRE AVE			
				9.63	SPEED LIMIT 30 MPH			
				9.65 MU 610	GREENWOOD AVE			
				9.72		2	22I	
				9.79 MU1160	RIGBY AVE			
				9.79 MU 900	MACES LA			
				9.95 MU 690	HIGH ST	2	30I	
				9.98	SPEED LIMIT 25 MPH			
				10.04 MU 30	ALLEN ST			
				10.09 MU1060	PHILLIPS ST			
				10.14 MU 720	HUBBARD ST			
				10.19 MU 260	CENTER ST			
				10.24 MU1070	PINE ST			
				10.37 MU1110	RACE ST	2	28I	11,250
				10.37 MD 341	RACE ST			
				10.42 MU 750	HUGHLETT ST			
				10.46 MU 20	ACADEMY ST			
				10.49 MU 920	MEADOW AVE			
				10.53 MU1030	PEACH BLOSSOM AVE			
				10.58 MU1350	SPRINGFIELD AVE			
				10.71 MU 500	FRONT ST			

* A,B = UNIMPROVED; C = GRADED & DRAINED; D,E = SOIL,GRAVEL,STONE; F,G = LOW TYPE BITUMINOUS;
H,I = HIGH TYPE BITUMINOUS; J = CONCRETE; K = BRICK; L = BLOCK

STATE HIGHWAY ADMINISTRATION OF MARYLAND
HIGHWAY INFORMATION SERVICES DIVISION
DATA SUPPORT GROUP

STATE HIGHWAY LOCATION REFERENCE

ROUTE NUMBER.....MD 343 CONTINUED
INVENTORY DIRECTION....EAST
NAME: WASHINGTON ST

COUNTY -DORCHESTER
SHA DISTRICT.....1
DATE.....12/31/99

SYSTEM	FUNCTIONAL CLASS	HWY TYPE	ACCESS CONTRL	MILEPOINT	MILEPOINT DESCRIPTION	MARKED LANES	SURFACE WIDTH/TYPE*	AADT
SECONDARY U	URB-OTHER PRIN ART	UNDIVIDED	NONE	10.71	MU 560 GOODWILL AVE	2	28I	11,250
				10.79	MU 810 LAKE ST			
				10.89	MU 330 CLIFTON ST			
				11.00	R/R #MDDE 532 081 W			
				11.01	MU 410 DORCHESTER AVE			
				11.03	MD 343A NO NAME			
				11.11	MU 391 CRUSADER RD #2			
				11.12	SPEED LIMIT 30 MPH			
				11.20	SPUR FR US 50			
				11.24		2	38I	
				11.27	MD 343B WASHINGTON ST			
				11.29	US 50 SUNBURST HWY			

ROUTE NUMBER.....MD 343A
INVENTORY DIRECTION....EAST
NAME: NO NAME

SECONDARY U	URB-LOCAL	UNDIVIDED	NONE	0.00	ROAD END	1	20I	
				0.03		2	28I	
				0.17	MD 343 WASHINGTON ST			

ROUTE NUMBER.....MD 343B
INVENTORY DIRECTION....EAST
NAME: WASHINGTON ST

SECONDARY U	URB-LOCAL	UNDIVIDED	NONE	0.00	MD 343 WASHINGTON ST	2	28I	
				0.09	CUL DE SAC			

ROUTE NUMBER.....MD 392
INVENTORY DIRECTION....EAST
NAME: EAST NEW MARKET BYPASS

SECONDARY R	RUR-MINOR ARTERIAL	UNDIVIDED	NONE	0.00	MD 16 MT HOLLY RD	2	24I	7,850
				0.02	SPUR TO MD 16			
				0.09	SPEED LIMIT 50 MPH			
				0.42	CO 539 LINKWOOD RD			

* A,B = UNIMPROVED; C = GRADED & DRAINED; D,E = SOIL,GRAVEL,STONE; F,G = LOW TYPE BITUMINOUS;
H,I = HIGH TYPE BITUMINOUS; J = CONCRETE; K = BRICK; L = BLOCK

STATE HIGHWAY ADMINISTRATION OF MARYLAND
HIGHWAY INFORMATION SERVICES DIVISION
DATA SUPPORT GROUP

STATE HIGHWAY LOCATION REFERENCE

ROUTE NUMBER.....MD 392 CONTINUED
INVENTORY DIRECTION...EAST
NAME: EAST NEW MARKET BYPASS

COUNTY -DORCHESTER
SHA DISTRICT.....1
DATE.....12/31/99

SYSTEM	FUNCTIONAL CLASS	HWY TYPE	ACCESS CONTRL	MILEPOINT	MILEPOINT DESCRIPTION	MARKED LANES	SURFACE WIDTH/TYPE*	AADT
SECONDARY R	RUR-MINOR ARTERIAL	UNDIVID	NONE	0.42	CO 497 EAST NEW MARKET RD	2	24I	7,850
U				0.71	IN CORP LMTS EAST NEW MARKET			
R				0.77	OUT CORP LMTS EAST NEW MARKET			
				1.07	SPUR FR MD 14			
				1.08	MD 14 EAST NEW MARKET RHODESDALE RD			5,750
				1.15	OP 14 NO NAME			
				2.10	CO 321 RAILROAD RD			
				2.69	CO 424 LORDS CROSSING RD			4,425
				2.69	CO 305 SHILOH CAMP RD			
U				3.58	IN CORP LMTS HURLOCK			
				3.79	MU 96 ENTERPRISE DR			
				4.36	MD 392A POPLAR ST			
				4.37	SPEED LIM IT 40 MPH			
				4.44	R/R #MDDE 529 807 A			
				4.58	SPEED LIMIT 30 MPH			
NAME: DELAWARE AVE				4.90	MU 40 CHARLES ST			
				4.97	SPUR TO MD 331			
				4.98	MD 331 S MAIN ST			5,125
				4.98	MU 111 PINE ST			
				5.08	MU 260 RAILROAD AVE			
				5.19	MU 200 NEALSON ST			
				5.30	MU 305 TRAVERS AVE			
				5.33	MU 110 PINE ST			
R				5.36	OUT CORP LMTS HURLOCK			
NAME: HARRISON FERRY RD				5.36				
				5.36	SPUR TO PINE ST			
				5.50	OP 421 TAYLOR AVE			
				5.66	MU 104 MINER RD			
				5.71	SPEED LIMIT 40 MPH			
				5.91	SPEED LIMIT 50 MPH			
				6.17	CO 309 MEDFORD RD			
				6.21	CO 301 MEDFORD RD			
				7.07	CO 450 BURFORD LA			
				7.15	CO 296 PALMERS MILL RD			3,125
				7.28	BEG BR			
				7.33	STRUC #9015 MARSHY HOPE CREEK			
				7.37	END BR			
				7.54	CO 283 WESLEY RD			
				8.07	CO 291 NORTH TARA RD			
				9.99	MD 313 ELDORADO RD	2	22I	3,250
NAME: FINCHVILLE-RELIANCE RD				9.99				
				10.44	CO 292 BAILEY STORE RD			

* A,B = UNIMPROVED; C = GRADED & DRAINED; D,E = SOIL,GRAVEL,STONE; F,G = LOW TYPE BITUMINOUS;
H,I = HIGH TYPE BITUMINOUS; J = CONCRETE; K = BRICK; L = BLOCK

STATE HIGHWAY ADMINISTRATION OF MARYLAND
HIGHWAY INFORMATION SERVICES DIVISION
DATA SUPPORT GROUP

STATE HIGHWAY LOCATION REFERENCE

ROUTE NUMBER.....MD 392 CONTINUED
INVENTORY DIRECTION....EAST
NAME: FINCHVILLE-RELIANCE RD

COUNTY-DORCHESTER
SHA DISTRICT.....1
DATE.....12/31/99

SYSTEM	FUNCTIONAL CLASS	HWY TYPE	ACCESS CONTRL	MILEPOINT	MILEPOINT	DESCRIPTION	MARKED LANES	SURFACE WIDTH/TYPE*	AADT
SECONDARY R	RUR-MINOR ARTERIAL	UNDIVIDED	NONE	11.38	CO 284	CHURCH HOME RD	2	22I	3,250
				11.38	CO 412	WHEATLEY RD			
				11.80	CO 286	BETHEL RD			
				12.84	CO 279	COKESBURY RD			
				13.51	MD 577	RELIANCE RD (CAROLINE CO)			3,150
				13.54	CO 271	GALESTOWN RELIANCE RD			
				13.54		DELAWARE ST/L			

ROUTE NUMBER.....MD 392A
INVENTORY DIRECTION....EAST
NAME: POPLAR ST

SECONDARY U	RUR-MINOR COLLECTOR	UNDIVIDED	NONE	0.00	MD 392	EAST NEW MARKET BYPASS	2	24I	999
				0.08	MU 240	POPLAR ST (AHEAD)			

ROUTE NUMBER.....MD 750
INVENTORY DIRECTION....EAST
NAME: NO NAME

SECONDARY R	URB-LOCAL	UNDIVIDED	NONE	0.00	US 50	OCEAN GATEWAY	2	22I	699
				0.00	CO 168	BUCKTOWN RD (BACK)			
				0.01		SPUR TO US 50			
				0.03		SPUR FR US 50			
				0.05		SPEED LIMIT 40 MPH			
				0.08	CO 202	TATES BANK RD			
				0.20	CO 203	MOOSE LODGE RD			
				0.50	CO 204	HANDLEY RD			
				0.68	CO 205	SPRING DR			
				0.76	CO 206	RIVER DR			
		DIVIDED		0.85	CO 207	SUBURBAN DR	2	30I	
				0.86		SPUR TO US 50			
				0.86		SPUR FR US 50			
				0.87	US 50	OCEAN GATEWAY			

* A,B = UNIMPROVED; C = GRADED & DRAINED; D,E = SOIL,GRAVEL,STONE; F,G = LOW TYPE BITUMINOUS;
H,I = HIGH TYPE BITUMINOUS; J = CONCRETE; K = BRICK; L = BLOCK

STATE HIGHWAY ADMINISTRATION OF MARYLAND
HIGHWAY INFORMATION SERVICES DIVISION
DATA SUPPORT GROUP

STATE HIGHWAY LOCATION REFERENCE

ROUTE NUMBER.....MD 795
INVENTORY DIRECTION....EAST
NAME: MARYLAND AVE

COUNTY -DORCHESTER
SHA DISTRICT..... 1
DATE.....12/31/99

SYSTEM	FUNCTIONAL CLASS	HWY TYPE	ACCESS CONTRL	MILEPOINT	MILEPOINT DESCRIPTION	MARKED LANES	SURFACE WIDTH/TYPE*	AADT
SECONDARY U	URB-MINOR ARTERIAL	UNDIVIDED	NONE	0.00	MU 905 MARKET ST (BACK)	2	26J	5,599
				0.00	BEG BR			
				0.04	STRUC #9008 CAMBRIDGE CREEK			
				0.07	END BR			
				0.07	MU 910 MARYLAND AVE (AHEAD)			

ROUTE NUMBER.....MD 819
INVENTORY DIRECTION....SOUTH
NAME: REIDS GROVE RD

SECONDARY R	RUR-LOCAL	UNDIVIDED	NONE	0.00	MD 331 RHODESDALE-VIENNA RD	1	14I	99
				0.00	CO 261 REID RD			
				0.03	CO 236 MAIDEN FOREST RD	2	18I	
				0.19	MD 331 RHODESDALE-VIENNA RD			

* A,B = UNIMPROVED; C = GRADED & DRAINED; D,E = SOIL,GRAVEL,STONE; F,G = LOW TYPE BITUMINOUS;
H,I = HIGH TYPE BITUMINOUS; J = CONCRETE; K = BRICK; L = BLOCK

