

1999

Calendar Year

HIGHWAY LOCATION REFERENCE

ALL INTERSECTIONS

Data as of December 31, 1999

FREDERICK





COUNTY

SHA DISTRICT #7

F



LEGEND

-  Multi Lane Divided Highway
Access Fully Controlled
-  Multi Lane Divided Highway
-  Undivided Highway
-  Local Highway

Counter Stations

42
56329

Permanent Traffic Counter
Locations and Toll Facilities

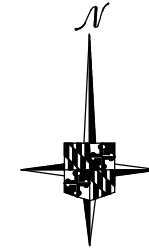
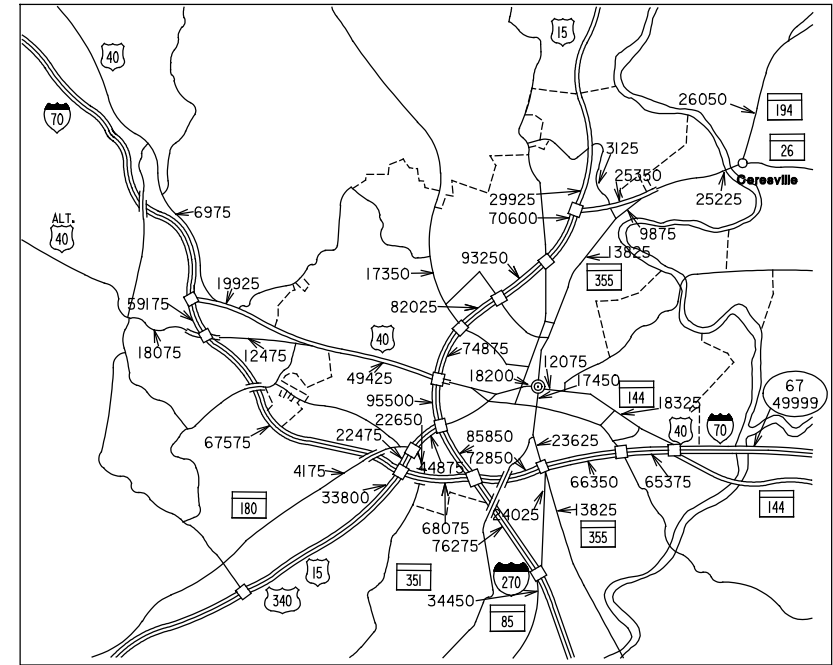
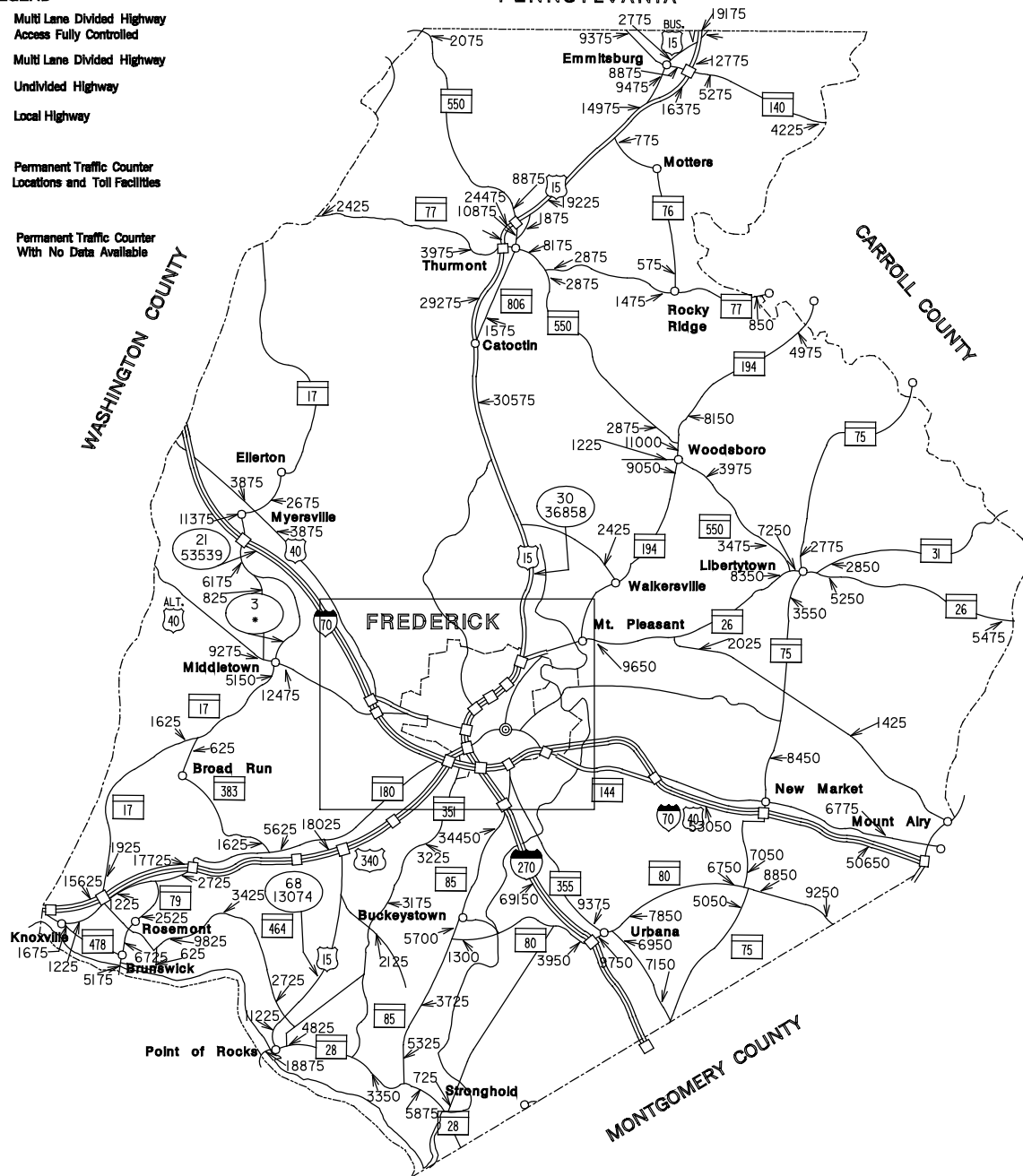
Traffic Count

42
*

Permanent Traffic Counter
With No Data Available

PENNSYLVANIA

FREDERICK



**FREDERICK COUNTY
TRAFFIC VOLUME MAP
1999**

ANNUAL AVERAGE DAILY TRAFFIC
PREPARED BY THE
Maryland Department of Transportation
STATE HIGHWAY ADMINISTRATION

0 4 MILES

ROUTE ALERT LIST

FREDERICK COUNTY

MD 806 I - extended, mp. 0.30 to 0.53

MD 17 - New roundabout at mp. 0.55

MARYLAND STATE HIGHWAY ADMINISTRATION
HIGHWAY INFORMATION SERVICES DIVISION
STATE MAINTAINED HIGHWAYS ON THE NATIONAL HIGHWAY SYSTEM
AS OF DECEMBER 31, 1999

FREDERICK COUNTY

ROUTE	BEGIN MILEPOINT	BEGIN DESCRIPTION	END MILEPOINT	END DESCRIPTION
US 15	0.00	BEGIN STRUCTURE IN VIRGINIA	37.85	PENNSYLVANIA ST/L
US 40	13.17	US 15 FREDERICK FREEWAY (BACK)	14.52	IS 70 EISENHOWER MEMORIAL HWY
IS 70	0.00	WASHINGTON CO/L	29.37	CARROLL CO/L
MD 140	0.00	CARROLL CO/L	4.61	US 15 CATOCTIN MOUNTAIN HWY
MD 180	0.00	US 340 JEFFERSON PIKE/JEFFERSON NAT PIKE	0.42	MD 478 KNOXVILLE RD
IS 270	0.00	MONTGOMERY CO/L	10.09	IS 70 EISENHOWER MEMORIAL HWY
US 340	0.00	WASHINGTON CO/L	10.03	US 15 JEFFERSON NATIONAL PIKE (AHEAD)
MD 478	0.00	MD 180 JEFFERSON PIKE	1.88	MU 350 W POTOMAC ST (AHEAD)

STATE HIGHWAY ADMINISTRATION OF MARYLAND
HIGHWAY INFORMATION SERVICES DIVISION
DATA SUPPORT GROUP

STATE HIGHWAY LOCATION REFERENCE

ROUTE NUMBER.....MD 15C
INVENTORY DIRECTION....EAST
NAME: NO NAME

COUNTY -FREDERICK
SHA DISTRICT.....7
DATE.....12/31/99

SYSTEM	FUNCTIONAL CLASS	HWY TYPE	ACCESS CONTRL	MILEPOINT	MILEPOINT DESCRIPTION	MARKED LANES	SURFACE WIDTH/TYPE*	AADT
SECONDARY U	RUR-LOCAL	UNDIVIDED	PART	0.00	MU 373 TIPPIN DR (BACK)	2	32I	999
R				0.02	RP101508 RAMP 8 FR US 15 TO MD 15C			
				0.02	RP101506 RAMP 6 FR MD 15C TO US 15			
				0.02	OUT CORP LMTS THURMONT			
				0.05	US 15 CATOCTIN MOUNTAIN HWY			
				0.05	STRUC #10181			
				0.08	RP101503 RAMP 3 FR MD 15C TO RAMP 2	2	29I	
				0.08	RP101504 RAMP 4 FR US 15 TO US 15C			
				0.10	RP101502 RAMP 2 FR MD 15C TO US 15			
				0.12	MU 183 FREDERICK RD			
				0.12	MU 371 THURMONT BLVD (AHEAD)			

ROUTE NUMBER.....MD 15D
INVENTORY DIRECTION....NORTH
NAME: SANDY SPRING LA EXT

SECONDARY U	RUR-LOCAL	UNDIVIDED	NONE	0.00	US 15 CATOCTIN MOUNTAIN HWY	2	20I	99
				0.01		2	19G	
				0.04	ROAD END			

ROUTE NUMBER.....US 15
INVENTORY DIRECTION....NORTH
NAME: CATOCTIN MOUNTAIN HWY

SECONDARY R	RUR-OTHER PRIN ART	UNDIVIDED	PART	0.00	BEGIN STRUCTURE IN VIRGINIA	2	24J	18,875
				0.03	VIRGINIA ST/L			
				0.16	STRUC #10017 POTOMAC RIVER			
				0.28	OP 21 NO NAME			
				0.30	R/R #CSX 140 529 F			
				0.32	END BR	2	24I	
				0.35	SPUR TO MD 28			
				0.37	MD 28 TUSCARORA RD			11,225
				0.39	SPUR FR MD 28			
		DIVIDED		0.42				
		UNDIVIDED		0.52				
				0.56	SPEED LIMIT 55 MPH			
				1.00	MILE MARKER 1.0			

* A,B = UNIMPROVED; C = GRADED & DRAINED; D,E = SOIL, GRAVEL, STONE; F,G = LOW TYPE BITUMINOUS;
H,I = HIGH TYPE BITUMINOUS; J = CONCRETE; K = BRICK; L = BLOCK

STATE HIGHWAY ADMINISTRATION OF MARYLAND
HIGHWAY INFORMATION SERVICES DIVISION
DATA SUPPORT GROUP

STATE HIGHWAY LOCATION REFERENCE

ROUTE NUMBER.....US 15 CONTINUED
INVENTORY DIRECTION...NORTH
NAME: CATOCTIN MOUNTAIN HWY

COUNTY -FREDERICK
SHA DISTRICT.....7
DATE.....12/31/99

SYSTEM	FUNCTIONAL CLASS	HWY TYPE	ACCESS CONTRL	MILEPOINT	MILEPOINT DESCRIPTION	MARKED LANES	SURFACE WIDTH/TYPE*	AADT
SECONDARY R	RUR-OTHER PRIN ART	UNDIVIDED	PART	1.40 MD 464	POINT OF ROCKS RD	2	24I	11,225
				2.00	MILE MARKER 2.0			
				3.01	MILE MARKER 3.0			
				3.46 CO 291	BASFORD RD			
				3.46 CO1112	EAST BASFORD RD			
				4.02	MILE MARKER 4.0			
				4.62	ATR STATION #0068			
				5.02	MILE MARKER 5.0			
				5.24	SPUR TO MOUNTVILLE RD			
				5.25 CO 287	MOUNTVILLE RD			14,275
				5.27	SPUR TO MOUNTVILLE RD			
				6.01	MILE MARKER 6.0			
				6.57 CO 292	ELMER DERR RD			
				6.57	STRUC #10139			
		DIVIDED		6.67		2	28I	
				6.89		2	40I	
				6.96 US 340	JEFFERSON NATIONAL PIKE			
				6.96	STRUC #10121			
				7.01	MILE MARKER 7.0			
PRIMARY			FULL	7.22 US 340	JEFFERSON NATIONAL PIKE	4	48I	33,800
NAME: JEFFERSON NATIONAL PIKE				7.22	EXIT #10			
				7.57	SPEED LIMIT 65 MPH			
				7.62 CO 322	ELMER RD			
				8.60 RP101508	RAMP 8 FR CO 229 TO US 15			
				8.69 RP101506	RAMP 6 FR US 15 TO CO 229			
				8.84 CO 229	MT ZION RD			
				8.84	STRUC #10150			
				8.84	EXIT #11			
				8.94	MILE MARKER 14.0			
				9.02 RP101502	RAMP 2 FR US 15 TO CO 229			
				9.04 RP101504	RAMP 4 FR CO 229 TO US 15			
				9.35	STRUC #10151 BALLENGER CREEK			
				9.94	MILE MARKER 15.0			
				10.94 RP 7004	RAMP 4 FR US 15 TO IS 70			
				11.07 RP 7007	RAMP 7 FR IS 70 TO US 15			
				11.26 RP 7003	RAMP 3 FR IS 70 TO US 15			
	URB-FRWY/EXPWY			11.30 IS 70	EISENHOWER MEMORIAL HWY			22,475
				11.30	STRUC #10141			
				11.30	EXIT #14			
				11.39 RP 7007	RAMP 7 FR IS 70 TO US 15			
				11.39	STRUC #10143			

* A,B = UNIMPROVED; C = GRADED & DRAINED; D,E = SOIL,GRAVEL,STONE; F,G = LOW TYPE BITUMINOUS;
H,I = HIGH TYPE BITUMINOUS; J = CONCRETE; K = BRICK; L = BLOCK

STATE HIGHWAY ADMINISTRATION OF MARYLAND
HIGHWAY INFORMATION SERVICES DIVISION
DATA SUPPORT GROUP

STATE HIGHWAY LOCATION REFERENCE

ROUTE NUMBER.....US 15 CONTINUED
INVENTORY DIRECTION....NORTH
NAME: JEFFERSON NATIONAL PIKE

COUN TY-FREDERICK
SHA DISTRICT.....7
DATE..12/31/99

SYSTEM	FUNCTIONAL CLASS	HWY TYPE	ACCESS CONTRL	MILEPOINT	MILEPOINT DESCRIPTION	MARKED LANES	SURFACE WIDTH/TYPE*	AADT
PRIMARY	R	URB-FRWY/EXPWY	DIVIDED FULL	11.45	RP101509 RAMP 9 FR US 15 TO US 15	4	48I	22,475
				11.47	RP101503 RAMP 3 FR MD 180 TO US 15			
				11.54	MD 180 JEFFERSON PIKE			44,875
				11.54	STRUC #10149			
				11.54	EXIT #15			
				11.56	RP101501 RAMP 1 FR US 15 TO MD 180			
				11.65	SPEED LIMIT 40 MPH			
	U			11.77	IN CORP LMTS FREDERICK			
				11.79	RP101506 RAMP 6 FR US 15 TO RAMP 8			
				11.80	RP101509 RAMP 9 FR US 15 TO US 15			
				11.88	RP101507 RAMP 7 FR US 15 TO US 40			
				11.89	RP101505 RAMP 5 FR US 40 TO US 15			
NAME:	FREDERICK FREEWAY			11.93	US 40 FREDERICK FREEWAY (AHEAD)			
				11.93	US 15B S JEFFERSON ST			
				11.93	STRUC #10102			
				11.93	EXIT #5			
				12.63	US 40 FREDERICK FRWY/W PATRICK ST (BACK)			74,875
				12.63	MD 144FA W PATRICK ST			
				12.63	STRUC #10101			
				12.63	EXIT #6			
				12.65	END BR			
				12.69	RP101507 RAMP 7 FR US 40 TO US 15			
				12.70	RP101501 RAMP 1 FR US 15 TO MD 144FA			
				12.79	RP101508 RAMP 8 FR US 15 TO US 40			
				12.83	RP101502 RAMP 2 FR MD 144FA TO US 15			
				12.96	MILE MARKER 13.0			
				13.25	RP101508 RAMP 8 FR MU 1310 TO US 15			
				13.27	STRUC #10020 CARROLL CREEK			
				13.35	RP101507 RAMP 7 FR US 15 TO MU 1310			
				13.39	BEG BR			
				13.40	MU1310 ROSEMONT AVE			82,025
				13.40	STRUC #10100			
				13.40	EXIT #7			
				13.41	END BR			
				13.47	RP101503 RAMP 3 FR US 15 TO MU 1310			
				13.58	RP101504 RAMP 4 FR MU 1310 TO US 15			
				13.90	BEG BR			
				13.91	MU9070 W 7 TH ST			93,250
				13.91	STRUC #10099			
				13.91	EXIT #7A			
				13.92	END BR			
				13.97	RP101501 RAMP 1 FR MU 9070 TO US 15			

* A,B = UNIMPROVED; C = GRADED & DRAINED; D,E = SOIL, GRAVEL, STONE; F,G = LOW TYPE BITUMINOUS;
H,I = HIGH TYPE BITUMINOUS; J = CONCRETE; K = BRICK; L = BLOCK

STATE HIGHWAY ADMINISTRATION OF MARYLAND
HIGHWAY INFORMATION SERVICES DIVISION
DATA SUPPORT GROUP

STATE HIGHWAY LOCATION REFERENCE

ROUTE NUMBER.....US 15 CONTINUED
INVENTORY DIRECTION...NORTH
NAME: FREDERICK FREEWAY

COUNTY -FREDERICK
SHA DISTRICT.....7
DATE.....12/31/99

SYSTEM	FUNCTIONAL CLASS	HWY TYPE	ACCESS CONTRL	MILEPOINT	MILEPOINT DESCRIPTION	MARKED LANES	SURFACE WIDTH/TYPE*	AADT
PRIMARY	U URB-FRWY/EXPWY	DIVIDED	FULL	13.97	RP101503 RAMP 3 FR US 15 TO MU 9070	4	48I	93,250
				14.12	RP101502 RAMP 2 FR US 15 TO MU 9070			
				14.14	RP101504 RAMP 4 FR MU 9070 TO US 15			
				14.37	SPEED LIMIT 55 MPH			
				14.40	RP101508 RAMP 8 FR MU 1118 TO US 15			
				14.56	RP101507 RAMP 7 FR US 15 TO MU 1118			
				14.60	MU1020 MOTTER AVE			70,600
				14.60	MU1118 OPOSSUMTOWN PIKE			
				14.60	STRUC #10098			
				14.60	EXIT #8			
				14.65	RP101503 RAMP 3 FR US 15 TO MU 1020			
				14.79	RP101504 RAMP 4 FR MU 1020 TO US 15			
				14.99	MD 26 (WB/L)			
				14.99	MILE MARKER 15.0			
				15.14	MD 26 LIBERTY RD			29,925
				15.14	EXIT #9			
				15.28	BEG BR			
				15.29	MD 26 LIBERTY RD (WB/L)			
				15.29	STRUC #10097			
				15.30	END BR			
				15.97	MILE MARKER 16.0			
				16.17	SPUR FR HAYWARD RD			
			PART	16.18	MU 714 HAYWARD RD			36,858
				16.18	MD 355 URBANA PIKE			
				16.53	MU1465 TRADING LA			
				16.72	ATR STATION #0030			
				16.73	OUT CORP LMTS FREDERICK			
				16.75	STRUC #10010 TUSCARORA CREEK			
				16.75	STRUC #10159 TUSCARORA CREEK			
				16.79	MD 806I NO NAME			
				16.95	MILE MARKER 17.0			
				17.07	CO 182 WILLOW RD			
				17.92	MILE MARKER 18.0			
				18.02	US 15A BIGGS FORD RD			
				18.33	CO 721 SUNDAYS LA			
				18.87	CO1234 HANSONVILLE RD			
				18.93	MILE MARKER 19.0			
				19.42	CO 829 OLD FREDERICK RD			
				19.44	SPUR TO OLD FREDERICK RD			
				19.46	SPUR TO OLD FREDERICK RD			
				19.50	CO 479 OLD FREDERICK RD			

NAME: CATOCTIN MOUNTAIN HWY

R

RUR-OTHER PRIN ART

* A,B = UNIMPROVED; C = GRADED & DRAINED; D,E = SOIL,GRAVEL,STONE; F,G = LOW TYPE BITUMINOUS;
H,I = HIGH TYPE BITUMINOUS; J = CONCRETE; K = BRICK; L = BLOCK

STATE HIGHWAY ADMINISTRATION OF MARYLAND
HIGHWAY INFORMATION SERVICES DIVISION
DATA SUPPORT GROUP

STATE HIGHWAY LOCATION REFERENCE

ROUTE NUMBER.....US 15 CONTINUED
INVENTORY DIRECTION...NORTH
NAME: CATOCTIN MOUNTAIN HWY

COUNTY-FREDERICK
SHA DISTRICT.....7
DATE.....12/31/99

SYSTEM	FUNCTIONAL CLASS	HWY TYPE	ACCESS CONTRL	MILEPOINT	MILEPOINT DESCRIPTION	MARKED LANES	SURFACE WIDTH/TYPE*	AADT
PRIMARY	R	RUR-OTHER PRIN ART	DIVIDED PART	19.52	SPUR FR OLD FREDERICK RD	4	48I	36,858
				19.83	CO 461 DEVILBISS BRIDGE RD			
				19.92	MILE MARKER 20.0			
				20.60	CO1234 HANSONVILLE RD			
				20.60	CO 548 HESSONG BRIDGE RD			
				20.92	MILE MARKER 21.0			
				21.26	CO 161 STULL RD			
				21.89	SPUR FR POWELL RD			
				21.92	CO 160 POWELL RD			
				21.93	MILE MARKER 22.0			
				21.99	STRUC #10111 FISHING CREEK			
				21.99	STRUC #10158 FISHING CREEK			
				22.18	CO 157 FISH HATCHERY RD			
				22.74	CO 536 ANGLEBERGER RD			30,575
				22.74	CO1235 AUBURN RD			
				22.91	MILE MARKER 23.0			
				23.89	MILE MARKER 24.0			
				24.61	SPUR FR AUBURN RD			
				24.64	MD 806A CATOCTIN FURNACE RD			29,275
				24.64	CO1235 AUBURN RD			
				24.89	MILE MARKER 25.0			
				25.38	CO 90 CATOCTIN HOLLOW RD			
				25.51	STRUC #10009 LITTLE HUNTING CREEK			
				25.59	STRUC #10182 PEDESTRIAN WALKWAY			
				25.87	MILE MARKER 26.0			
				25.93	SR 6 ENT TO CUNNINGHAM FALLS STATE PARK			
				25.93	SPUR TO MD 806A			
				26.86	MILE MARKER 27.0			
				26.98	US 15G BLUE MOUNTAIN RD			
				26.98	CO 89 PRYOR RD			
				27.26	CO1280 PRYOR RD			
				27.53	RP101506 RAMP 6 FR MD 15C TO US 15			
				27.59	RP101504 RAMP 4 FR US 15 TO US 15C			
				27.78	MILE MARKER 28.0			
				27.82	BEG BR			
				27.83	MD 15C NO NAME			
				27.83	STRUC #10181			
				27.84	END BR			
U				27.91	IN CORP LMTS THURMONT			
				27.98	RP101508 RAMP 8 FR US 15 TO MD 15C			
				28.18	RP101502 RAMP 2 FR MD 15C TO US 15			
				28.35	RP101507 RAMP 7 FR MD 77 TO US 15			

* A,B = UNIMPROVED; C = GRADED & DRAINED; D,E = SOIL, GRAVEL, STONE; F,G = LOW TYPE BITUMINOUS;
H,I = HIGH TYPE BITUMINOUS; J = CONCRETE; K = BRICK; L = BLOCK

STATE HIGHWAY ADMINISTRATION OF MARYLAND
HIGHWAY INFORMATION SERVICES DIVISION
DATA SUPPORT GROUP

STATE HIGHWAY LOCATION REFERENCE

ROUTE NUMBER.....US 15 CONTINUED
INVENTORY DIRECTION...NORTH
NAME: CATOCTIN MOUNTAIN HWY

COUNTY -FREDERICK
SHA DISTRICT.....7
DATE.....12/31/99

SYSTEM	FUNCTIONAL CLASS	HWY TYPE	ACCESS CONTRL	MILEPOINT	MILEPOINT DESCRIPTION	MARKED LANES	SURFACE WIDTH/TYPE*	AADT
PRIMARY	U	RUR-OTHER PRIN ART	DIVIDED PART	28.54	RP101508 RAMP 8 FR US 15 TO MD 77	4	48I	29,275
				28.56	BEG BR			
				28.60	MD 77 ROCKY RIDGE RD			24,475
				28.60	STRUC #10109			
				28.60	STRUC #10179			
				28.61	END BR			
				28.69	RP101501 RAMP 1 FR US 15 TO MD 77			
				28.76	RP101502 RAMP 2 FR MD 77 TO US 15			
				29.06	MD 15D SANDY SPRING LA EXT			
				29.16	STRUC #10108			
				29.22	RP101506 RAMP 6 FR RAMP 8 TO MD 550			
				29.22	RP101504 RAMP 4 FR US 15 TO MD 550			
				29.40	BEG BR			
				29.42	MD 550 CHURCH ST			19,225
				29.42	STRUC #10169			
				29.42	STRUC #10154			
				29.44	END BR			
				29.57	OUT CORP LMTS THURMONT			
				29.71	RP101508 RAMP 8 FR US 15 TO MD 550			
				29.77	RP101502 RAMP 2 FR MD 550 TO US 15			
				30.02	STRUC #10004 OWENS CREEK			
				30.06	CO1253 N FRANKLINVILLE RD			
				30.06	CO 585 RODDY CREEK RD			
				30.32	SPUR FR FITZGERALD RD			
				30.34	OP 712 FITZGERALD RD			
				30.69	CO1253 N FRANKLINVILLE RD			
				30.98	OP 405 NO NAME			
				30.98	CO 71 RODDY RD			
				31.16	STRUC #10170 OWENS CREEK			
				32.11	OP 406 NO NAME			
				32.11	CO 73 LOHR RD			
				32.59	CO1254 ST ANTHONY RD			
				32.59	CO 83 ORNDORFF RD			
				32.81	MILE MARKER 33.0			
				33.53	MD 76 MOTTERS STATION RD			14,975
				33.53	CO1257 ST ANTHONYS RD			
				33.79	MILE MARKER 34.0			
				34.21	OP 344 NO NAME			
				34.21	COLLEGE LA			
				34.80	MILE MARKER 35.0			
				34.99	SPUR TO OLD FREDERICK RD			
				35.01	SPUR FR US 15BU			

R

* A,B = UNIMPROVED; C = GRADED & DRAINED; D,E = SOIL,GRAVEL,STONE; F,G = LOW TYPE BITUMINOUS;
H,I = HIGH TYPE BITUMINOUS; J = CONCRETE; K = BRICK; L = BLOCK

STATE HIGHWAY ADMINISTRATION OF MARYLAND
HIGHWAY INFORMATION SERVICES DIVISION
DATA SUPPORT GROUP

STATE HIGHWAY LOCATION REFERENCE

ROUTE NUMBER.....US 15 CONTINUED
INVENTORY DIRECTION...NORTH
NAME: CATOCTIN MOUNTAIN HWY

COUNTY -FREDERICK
SHA DISTRICT.....7
DATE.....12/31/99

SYSTEM	STATE	FUNCTIONAL CLASS	HWY TYPE	ACCESS CONTRL	MILEPOINT	MILEPOINT DESCRIPTION	MARKED LANES	SURFACE WIDTH/TYPE*	AADT
PRIMARY	R	RUR-OTHER PRIN ART	DIVIDED	PART	35.02	CO 64 OLD FREDERICK RD	4	48I	16,375
					35.02	US 15BU S SETON AVE			
					35.04	SPUR TO US 15BU			
					35.67	STRUC #10124 TOMS CREEK			
					35.67	STRUC #10165 TOMS CREEK			
					35.80	MILE MARKER 36.0			
	U				36.12	CO 62 CREAMERY RD			
					36.12	MU 20 CREAMERY RD			
					36.12	IN CORP LMTS EMMITSBURG			
	R				36.18	OUT CORP LMTS EMMITSBURG			
	U				36.40	IN CORP LMTS EMMITSBURG			
					36.40	STRUC #10125 FLAT RUN			
					36.40	STRUC #10166 FLAT RUN			
					36.49	MD 904H EMMIT GARDENS DR			
					36.50	MD 904F EMMIT GARDENS DR			
					36.56	MD 904F (WB/L) EMMIT GARDENS DR			
					36.58	MD 904H (WB/L) EMMIT GARDENS DR			
					36.60	MD 140 TANEYTOWN PIKE			12,775
					36.60	STRUC #10153			
	R				36.68	OUT CORP LMTS EMMITSBURG			
					36.80	MILE MARKER 37.0			
					37.37	SPUR TO WELTY RD			
					37.38	US 15BU N SETON AVE			19,175
					37.38	CO 42 WELTY RD			
					37.78	MILE MARKER 38.0			
					37.85	PENNSYLVANIA ST/L			

ROUTE NUMBER.....US 15A
INVENTORY DIRECTION...EAST
NAME: BIGGS FORD RD

SECONDARY	R	URB-COLLECTOR	UNDIVIDED	NONE	0.00	US 15 CATOCTIN MOUNTAIN HWY	2	20I	3,975
					0.04	CO 475 BIGGS FORD RD (AHEAD)			
					0.04	OP 739 NO NAME			

* A,B = UNIMPROVED; C = GRADED & DRAINED; D,E = SOIL, GRAVEL, STONE; F,G = LOW TYPE BITUMINOUS;
H,I = HIGH TYPE BITUMINOUS; J = CONCRETE; K = BRICK; L = BLOCK

STATE HIGHWAY ADMINISTRATION OF MARYLAND
HIGHWAY INFORMATION SERVICES DIVISION
DATA SUPPORT GROUP

STATE HIGHWAY LOCATION REFERENCE

ROUTE NUMBER.....US 15B
INVENTORY DIRECTION...NORTH
NAME: S JEFFERSON ST

COUNTY -FREDERICK
SHA DISTRICT.....7
DATE.....12/31/99

SYSTEM	FUNCTIONAL CLASS	HWY TYPE	ACCESS CONTRL	MILEPOINT	MILEPOINT DESCRIPTION	MARKED LANES	SURFACE WIDTH/TYPE*	AADT
SECONDARY U	URB-OTHER PRIN ART	DIVIDED	FULL	0.00 US 40	FREDERICK FREEWAY	4	48I	11,775
				0.00 US 15	JEFFERSON NATIONAL PIKE			
				0.00	STRUC #10102			
				0.00	EXIT #5			
				0.05 RP101501	RAMP 1 FR US 40 TO US 15B			
				0.08 RP101503	RAMP 3 FR US 15B TO RAMP 2			
				0.13 RP101504	RAMP 4 FR US 40 TO US 15B			
				0.13 RP101502	RAMP 2 FR US 15B TO US 40			
				0.15	SPEED LIMIT 25 MPH			
				0.19 MU 760	S JEFFERSON ST (AHEAD)			

ROUTE NUMBER.....US 15BU
INVENTORY DIRECTION...NORTH
NAME: S SETON AVE

SECONDARY R	RUR-MAJOR COLLECTOR	UNDIVIDED	NONE	0.00 US 15	CATOCTIN MOUNTAIN HWY	2	24I	9,475
				0.00 CO 42	OLD FREDERICK RD (BACK)			
				0.01	SPUR TO US 15			
				0.02	SPUR FR US 15			
				0.08 CO1256	OLD EMMITSBURG RD			
				0.14		2	20I	
				0.15	SPEED LIMIT 40 MPH			
				0.23	STRUC #10002 TOMS CREEK			
				0.73	IN CORP LMTS EMMITSBURG			
				0.77	SPEED L IMIT 25 MPH			
				0.94 MU 5	CEDAR AVE			
				0.99 MU 95	COMMUNITY DR			
				1.00		2	26I	
				1.06 MU 80	POTOMAC ST			
				1.07 MU 90	SCHOOL LA			
				1.09 MU9120	SEBOLD LA			
				1.17 MU 50	W LINCOLN AVE	2	22I	
				1.17 MU7020	E LINCOLN AVE			
	RUR-MINOR COLLECTOR			1.21 MD 140	MAIN ST E & W			2,775
				1.21				
				1.25 MU 61	NORTH AVE	2	34I	
				1.29 MU 30	DEPAUL ST	2	32I	
				1.30 MU 40	IRISHTOWN RD			
				1.32 MU9190	CREEKSIDE DR			
				1.39 MU9190	CREEKSIDE DR	2	28I	

* A,B = UNIMPROVED; C = GRADED & DRAINED; D,E = SOIL,GRAVEL,STONE; F,G = LOW TYPE BITUMINOUS;
H,I = HIGH TYPE BITUMINOUS; J = CONCRETE; K = BRICK; L = BLOCK

STATE HIGHWAY ADMINISTRATION OF MARYLAND
HIGHWAY INFORMATION SERVICES DIVISION
DATA SUPPORT GROUP

STATE HIGHWAY LOCATION REFERENCE

ROUTE NUMBER.....US 15BU CONTINUED
INVENTORY DIRECTION....NORTH
NAME: N SETON AVE

COUNTY -FREDERICK
SHA DISTRICT.....7
DATE.....12/31/99

SYSTEM	FUNCTIONAL CLASS	HWY TYPE	ACCESS CONTRL	MILEPOINT	MILEPOINT	DESCRIPTION	MARKED LANES	SURFACE WIDTH/TYPE*	AADT
SECONDARY U	RUR-MINOR COLLECTOR	UNDIVIDED	NONE	1.44	MU 81	ST JOSEPH'S LA	2	20I	2,775
R				1.56	MU 31	FEDERAL AVE			
				1.56		OUT CORP LMTS EMMITSBURG			
				1.56	MU 82	PROVINCIAL PKWY			
				1.59		STRUC #10001 FLAT RUN			
				1.62		SPEED LIMIT 40 MPH			
				2.16			2	24I	
		DIVIDED		2.31	MD 873	NO NAME	2	40I	
				2.34	CO 42	WELTY RD (AHEAD)			
				2.34	US 15	CATOCTIN MOUNTAIN HWY			

ROUTE NUMBER.....US 15G
INVENTORY DIRECTION....EAST
NAME: BLUE MOUNTAIN RD

SECONDARY R	RUR-LOCAL	UNDIVIDED	NONE	0.00	US 15	CATOCTIN MOUNTAIN HWY	2	24I	
				0.00	CO 89	PRYOR RD (BACK)			
				0.06			2	22I	
				0.14	MD 806A	CATOCTIN FURNACE RD			
				0.14	CO 555	BLUE MOUNTAIN RD (AHEAD)			

ROUTE NUMBER.....MD 17
INVENTORY DIRECTION....NORTH
NAME: S POTOMAC ST

SECONDARY R	URB-MINOR ARTERIAL	UNDIVIDED	NONE	0.00		BEGIN STRUCTURE IN VIRGINIA	2	26I	5,175
				0.00		STRUC #10024 POTOMAC RIVER			
				0.00		SPEED LIMIT 30 MPH			
				0.14		VIRGINIA ST/L			
U				0.17		IN CORP LMTS BRUNSWICK			
				0.36		R/R #CSX 141 362 A			
				0.39	MU 380	WALNUT ST			
				0.46	MU 350	W POTOMAC ST			
				0.48		END BR			
		DIVIDED		0.50			2	32J	
				0.52		SPUR TO MU 0320 -MARYLAND AVE			
				0.54		BEGIN ROUNDABOUT	2	40J	
				0.55	MU 40	WEST B ST			6,725

* A,B = UNIMPROVED; C = GRADED & DRAINED; D,E = SOIL,GRAVEL,STONE; F,G = LOW TYPE BITUMINOUS;
H,I = HIGH TYPE BITUMINOUS; J = CONCRETE; K = BRICK; L = BLOCK

STATE HIGHWAY ADMINISTRATION OF MARYLAND
HIGHWAY INFORMATION SERVICES DIVISION
DATA SUPPORT GROUP

STATE HIGHWAY LOCATION REFERENCE

ROUTE NUMBER.....MD 17 CONTINUED
INVENTORY DIRECTION....NORTH
NAME: S POTOMAC ST

COUNTY -FREDERICK
SHA DISTRICT.....7
DATE.....12/31/99

SYSTEM	FUNCTIONAL CLASS	HWY TYPE	ACCESS CONTRL	MILEPOINT	MILEPOINT DESCRIPTION	MARKED LANES	SURFACE WIDTH/TYPE*	AADT
SECONDARY U	URB-MINOR ARTERIAL		NONE	0.55 MU 340	PETERSVILLE RD	2	40J	6,725
				0.55 MU 320	MARYLAND AVE			
				0.55	BRUNSWICK ROUNDABOUT			
		DIVIDED		0.56	END ROUNDABOUT	2	32J	
		UNDIVIDED		0.58 MD 17A	PETERSVILLE RD	2	24I	
NAME: PETERSVILLE RD				0.58				
				0.58 MU 80	WEST C ST			
				0.73	SPEED LIMIT 40 MPH			
				0.85 MU 240	GREENWOOD ST			
				0.96 MU 100	CENTER ST			
				1.43	SPUR FR MD 79			
	RUR-MAJOR COLLECTOR			1.45	OUT CORP LMTS BRUNSWICK	3	36I	
NAME: BURKITTSVILLE RD				1.45				
				1.45	IN CORP LMTS ROSEMONT			
				1.45 MD 79	PETERSVILLE RD			
				1.45 MD 464	SOUDER RD			
				1.49		2	24I	
				1.51	SPUR TO MD 17			
				1.51	SPEED LIMIT 50 MPH			
R				1.80	OUT CORP LMTS ROSEMONT			
				2.34 MD 871G	ROSEMONT DR			
				2.55 MD 180	JEFFERSON PIKE			
				2.61 RP134004	RAMP 4 FR MD 17 TO US 340	2	26I	
				2.63 RP134006	RAMP 6 FR US 340 TO MD 17			
				2.66 RP134003	RAMP 3 FR RAMP 6 TO MD 17			
				2.67 RP134005	RAMP 5 FR MD 17 TO RAMP 4			
				2.68	BEG BR			
				2.70 US 340	JEFFERSON NATIONAL PIKE			1,925
				2.70	STRUC #10114			
				2.70	EXIT #2			
				2.73	END BR			
				2.75 RP134001	RAMP 1 FR MD 17 TO RAMP 8			
				2.76 RP134007	RAMP 7 FR RAMP 2 TO MD 17			
				2.78 RP134008	RAMP 8 FR MD 17 TO US 340	2	24I	
				2.81 RP134002	RAMP 2 FR US 340 TO MD 17			
				2.88 CO 277	E MOUNTAIN RD			
				3.21		2	20I	
				3.74 CO 273	BRENTLAND RD			
				4.61 CO 274	LEES LA			
				6.34 CO 276	BROWNSVILLE PASS RD			
U				6.44	IN CORP LMTS BURKITTSVILLE			
NAME: POTOMAC ST				6.44				

* A,B = UNIMPROVED; C = GRADED & DRAINED; D,E = SOIL, GRAVEL, STONE; F,G = LOW TYPE BITUMINOUS;
H,I = HIGH TYPE BITUMINOUS; J = CONCRETE; K = BRICK; L = BLOCK

STATE HIGHWAY ADMINISTRATION OF MARYLAND
HIGHWAY INFORMATION SERVICES DIVISION
DATA SUPPORT GROUP

STATE HIGHWAY LOCATION REFERENCE

ROUTE NUMBER.....MD 17 CONTINUED
INVENTORY DIRECTION....NORTH
NAME: POTOMAC ST

COUNTY -FREDERICK
SHA DISTRICT.....7
DATE.....12/31/99

SYSTEM	FUNCTIONAL CLASS	HWY TYPE	ACCESS CONTRL	MILEPOINT	MILEPOINT DESCRIPTION	MARKED LANES	SURFACE WIDTH/TYPE*	AADT
SECONDARY U	RUR-MAJOR COLLECTOR	UNDIVIDED	NONE	6.65	SPEED LIMIT 25 MPH	2	20I	1,925
				6.79 MU 70	SEMINARY LA			
				6.80 MU 30	LAKESIDE DR			
				6.85 MU 50	E&W MAIN ST			
				6.88 MU 20	E&W CEMETERY LA			
				6.94		2	22I	
				6.95	SPEED LIMIT 55 MPH			
				7.10	STRUC #10023			
				7.40	OUT CORP LMTS BURKITTSVILLE			
				7.40				
				7.51		2	24I	
				8.16 CO 258	PICNIC WOODS RD			1,625
				8.61 CO 268	ARNOLD RD			
				9.33 CO1155	MORNING SIDE CT			
				9.47 MD 383	BROAD RUN JEFF ERSON RD			5,150
				9.47 CO1156	SCHNEIDER DR			
				9.81 CO 217	BENNIES HILL RD			
				10.07 CO1370	HIGH HOPES DR			
				10.17 CO 265	QUEBEC SCHOOL RD			
				10.60	STRUC #10019 MIDDLE CREEK			
				11.62	STRUC #10018 CATOCTIN CREEK			
				12.08 CO 799	COUNTRYSIDE DR			
				12.28 CO1434	MAERK RD			
				12.30	IN CORP LMTS MIDDLETOWN			
				12.30				
				12.33	SPEED LIMIT 25 MPH			
				12.38 MU 70	JEFFERSON ST			
				12.38 CO 209	OLD MIDDLETOWN RD			
				12.60 MU 170	NO NAME			
				12.62		2	22I	
				12.78 MU 40	FRANKLIN ST			
				12.82 MU 5	BOILEAU DR			
				12.89 MU 150	WASHINGTON ST			
				12.93		2	25I	
				12.96 US 40AL	E&W MAIN ST			6,175
				12.96				
				13.03 MU 50	W GREEN ST	2	22I	
				13.03 MU 55	E GREEN ST			
				13.20	OUT CORP LMTS MIDDLETOWN			
				13.20				
				13.23	SPEED LIMIT 40 MPH			
				13.45	ATR STATION #0003			

* A,B = UNIMPROVED; C = GRADED & DRAINED; D,E = SOIL,GRAVEL,STONE; F,G = LOW TYPE BITUMINOUS;
H,I = HIGH TYPE BITUMINOUS; J = CONCRETE; K = BRICK; L = BLOCK

STATE HIGHWAY ADMINISTRATION OF MARYLAND
HIGHWAY INFORMATION SERVICES DIVISION
DATA SUPPORT GROUP

STATE HIGHWAY LOCATION REFERENCE

ROUTE NUMBER.....MD 17 CONTINUED
INVENTORY DIRECTION...NORTH
NAME: MYERSVILLE MIDDLETOWN RD

COUNTY-FREDERICK
SHA DISTRICT.....7
DATE.....12/31/99

SYSTEM	FUNCTIONAL CLASS	HWY TYPE	ACCESS CONTRL	MILEPOINT	MILEPOINT DESCRIPTION	MARKED LANES	SURFACE WIDTH/TY PE*	AADT
SECONDARY R	RUR-MAJOR COLLECTOR	UNDIVIDED	NONE	13.68	CO 244 PETE WILES RD	2	22I	6,175
				14.23	CO 144 VALLEY VIEW RD			
				15.91	CO 136 HARMONY RD			
				15.94	STRUC #10177 LITTLE CATOCTIN CREEK			
				15.98	CO 635 OLD HARMONY RD			
				16.52	CO1429 BIDLE HILL CT			
				16.91	CO 941 DAWN CT			
				17.12	CO 261 CUT OFF RD			
				17.53	CO 245 OLD HAGERSTOWN RD			
				17.65	STRUC #10176 CATOCTIN CREEK			
				17.88		2	24I	
				18.00	CO1229 VENTRIE CT			
				18.05	CO 246 MILT SUMMERS RD			
		DIVIDED		18.08		4	50I	
				18.12	RP 7004 RAMP 4 FR MD 17 TO IS 70			
				18.17	RP 7006 RAMP 6 FR IS 70 TO MD 17			
				18.17	IN CORP LMTS MYERSVILLE			
				18.20	RP 7003 RAMP 3 FR RAMP 6 TO MD 17			
				18.20	RP 7005 RAMP 5 FR MD 17 TO RAMP 4			
				18.23	BEG BR			
				18.25	IS 70 EISENHOWER MEMORIAL HWY			11,375
				18.25	STRUC #10136			
				18.25	EXIT #42			
				18.28	END BR			
				18.31	RP 7001 RAMP 1 FR MD 17 TO RAMP 8			
				18.31	RP 7007 RAMP 7 FR RAMP 2 TO MD 17			
				18.34	RP 7002 RAMP 2 FR IS 70 TO MD 17			
				18.37	RP 7008 RAMP 8 FR MD 17 TO IS 70			
				18.42		2	50I	
				18.43	SPEED LIMIT 30 MPH			
		UNDIVIDED		18.47		2	33I	
				18.54		2	22I	
				18.75	MU 10 CEDAR ST			
				18.75				
				18.85	MU 40 POPLAR ST			
				18.92	MU 70 MONUMENT RD			
				18.97	OP 695 TROLLEY LA			
				19.02	MU 60 MAIN ST			
				19.02				
				19.03	MU 75 TROLLEY LA			
				19.10	SPEED LIMIT 40 MPH			
				19.24	OUT CORP LMTS MYERSVILLE			

* A,B = UNIMPROVED; C = GRADED & DRAINED; D,E = SOIL, GRAVEL, STONE; F,G = LOW TYPE BITUMINOUS;
H,I = HIGH TYPE BITUMINOUS; J = CONCRETE; K = BRICK; L = BLOCK

STATE HIGHWAY ADMINISTRATION OF MARYLAND
HIGHWAY INFORMATION SERVICES DIVISION
DATA SUPPORT GROUP

STATE HIGHWAY LOCATION REFERENCE

ROUTE NUMBER.....MD 17 CONTINUED
INVENTORY DIRECTION....NORTH
NAME: WOLFSSVILLE RD

COUNTY -FREDERICK
SHA DISTRICT.....7
DATE.....12/31/99

SYSTEM	FUNCTIONAL CLASS	HWY TYPE	ACCESS CONTRL	MILEPOINT	MILEPOINT DESCRIPTION	MARKED LANES	SURFACE WIDTH/TYPE*	AADT
SECONDARY R	RUR-MAJOR COLLECTOR	UNDIVIDED	NONE	19.30	STRUC #10164 LITTLE CATOCTIN CREEK	2	20I	11,375
				19.45 US 40	BALTO NATIONAL PIKE			2,675
				19.58		2	22I	
				20.35	STRUC #10071 MIDDLE CREEK			
				20.37 CO 138	BITTLE RD			
				20.73 CO 122	CHURCH HILL RD			
				21.08 CO 136	HARMONY RD			
				21.09	STRUC #10070 MIDDLE CREEK			
				21.10 CO 123	HARP HILL RD			
				21.43 CO 131	CROW ROCK RD			
				22.73 CO 124	MEETING HOUSE RD			
				22.98	STRUC #10069 MIDDLE CREEK	2	20I	
				23.00 CO 718	HIGHLAND SCHOOL RD			
				23.96 CO1282	DELAUTER RD			
				24.19 CO 98	MIDDLE POINT RD			
				24.20	STRUC #10068 MIDDLE CREEK			
				24.23		2	22I	
				24.78	STRUC #10067 MIDDLE CREEK			
				24.80 CO 109	SPRUCE RUN RD			
				25.28 CO 128	WILDCAT RD			
				25.30	SPUR TO WILDCAT RD			
				25.90 CO 123	HARP HILL RD			
				25.96 CO 692	PLEASANT WALK RD	2	24I	
				25.97 CO 16	STOTTLEM EYER RD			
				26.14		2	20I	
				26.20	SPEED LIMIT 40 MPH			
				26.30 CO 115	BLACK ROCK RD			
				26.35		2	24I	
				26.37	STRUC #10066 DRY RUN			
				26.62 CO 104	MARTIN RD			
				26.67		2	20I	
				27.24 CO 104	MARTIN RD			
				29.49 CO 101	GARFIELD SMITHSBURG RD			
				29.49 CO 113	LOY WOLF RD			
				29.49	WASHINGTON CO/L			

* A,B = UNIMPROVED; C = GRADED & DRAINED; D,E = SOIL, GRAVEL, STONE; F,G = LOW TYPE BITUMINOUS;
H,I = HIGH TYPE BITUMINOUS; J = CONCRETE; K = BRICK; L = BLOCK

STATE HIGHWAY ADMINISTRATION OF MARYLAND
HIGHWAY INFORMATION SERVICES DIVISION
DATA SUPPORT GROUP

STATE HIGHWAY LOCATION REFERENCE

ROUTE NUMBER.....MD 17A
INVENTORY DIRECTION...NORTH
NAME: PETERSVILLE RD

COUNTY -FREDERICK
SHA DISTRICT.....7
DATE.....12/31/99

SYSTEM	FUNCTIONAL CLASS	HWY TYPE	ACCESS CONTRL	MILEPOINT	MILEPOINT DESCRIPTION	MARKED LANES	SURFACE WIDTH/TYPE*	AADT
SECONDARY U	URB-LOCAL	UNDIVIDED	NONE	0.00	ROAD END	2	20I	
				0.03	MU 80 WEST C ST			
				0.03	MD 17 PETERSVILLE RD			

ROUTE NUMBER.....MD 26
INVENTORY DIRECTION...EAST
NAME: LIBERTY RD

SECONDARY R	URB-FRWY/EXPWY	DIVIDED	PART	0.00	US 15 CATOCTIN MOUNTAIN HWY	4	48I	25,350
				0.00	EXIT #9			
				0.11	US 15 CATOCTIN MOUNTAIN HWY			
				0.11	STRUC #10097			
				0.13	SPEED LIMIT 55 MPH			
				0.21	R/R #MDOT 535 032 K			
				0.51	SPUR FR MD 355			
				0.54	MD 355 ROUTZAHN WAY/WORMANS MILL RD			
				0.55	SPUR TO MD 355			
			NONE	0.77	MD 850K (SB/L)			
	URB-OTHER PRIN ART			0.83	MD 850K N MARKET ST			25,225
				1.00	MU1298 RIVERSIDE WAY			
				1.09	CO1217 TRADING LA	5	60I	
				1.09	MU 998 MONOCACY BLVD			
				1.11	SPUR FR MU 0998			
				1.25	CO 562 LONG MEADOW DR			
				1.37	SPEED LIMIT 50 MPH			
				1.44		4	48I	
				1.63	CO1311 WATERSIDE DR			
				1.63	OP 783 SEBASTIAN BLVD			
				1.97	BEG BR			
				2.00	STRUC #10025 MONOCACY RIVER			
				2.03	END BR			
				2.15	SPUR FR MD 194			
		UNDIVIDED		2.20	MD 194 WOODSBORO PIKE	2	24I	9,650
				2.23	SPUR TO MD 194			
	RUR-MINOR ARTERIAL			2.86	STRUC #10026 ISRAEL CREEK			
				3.90	SPEED LIMIT 35 MPH			
				4.16	CO 460 CRUM RD			
				4.39	CO 415 DANCE HALL RD			
				4.49	CO 446 KELLY RD			
				4.82	CO 445 OLD LIBERTY RD			

* A,B = UNIMPROVED; C = GRADED & DRAINED; D,E = SOIL, GRAVEL, STONE; F,G = LOW TYPE BITUMINOUS;
H,I = HIGH TYPE BITUMINOUS; J = CONCRETE; K = BRICK; L = BLOCK

STATE HIGHWAY ADMINISTRATION OF MARYLAND
HIGHWAY INFORMATION SERVICES DIVISION
DATA SUPPORT GROUP

STATE HIGHWAY LOCATION REFERENCE

ROUTE NUMBER.....MD 26 CONTINUED
INVENTORY DIRECTION....EAST
NAME: LIBERTY RD

COUNTY -FREDERICK
SHA DISTRICT.....7
DATE.....12/31/99

SYSTEM	FUNCTIONAL CLASS	HWY TYPE	ACCESS CONTRL	MILEPOINT	MILEPOINT DESCRIPTION	MARKED LANES	SURFACE WIDTH/TYPE*	AADT
SECONDARY R	RUR-MINOR ARTERIAL	UNDIVID	NONE	4.86	SPEED LIMIT 55 MPH	2	24I	9,650
				5.37	CO 457 WATER ST RD			
				5.37	CO1459 OLD ANNAPOLIS RD			
				5.80	CO 445 OLD LIBERTY RD			
				6.96	CO 411 CHESTNUT GROVE RD			8,350
				8.28	CO 429 ARTIE KEMP RD			
				8.83	SPEED LIMIT 30 MPH			
				9.03	CO 487 SOUTH ST			
				9.15	CO 430 DAYSVILLE RD			
				9.35	CO 486 MILL ST			7,250
				9.35	MD 550 WOODSBORO RD			
				9.47	CO 488 TRAMMELS ALLEY			
				9.69	MD 75 WALNUT ST/CHURCH ST			
				10.00	CO1710 LIBERTY EAST RUN			
				10.09	SPUR FR MD 31			
				10.11	MD 31 NEW WINDSOR RD			5,250
				10.12	SPUR TO MD 31			
				10.27	CO1060 LIBERTY KNOLLS CT			
				10.27	CO 432 DOLLYHYDE RD			
				10.29	SPEED LIMIT 55 MPH			
				10.45	STRUC #10027 DOLLYHYDE CREEK			
				10.94	CO1085 FOXRIDGE DR			
				11.56	CO 469 BESSIE CLEMSON RD			
				11.78	CO 444 MAPLEVILLE RD			
				12.47	CO 440 UNIONVILLE RD			
				12.73	STRUC #10167 NORTH FORK LINGANORE C			
				12.77	CO 468 CLEMSONVILLE RD			5,475
				12.95	STRUC #10168 NORTH FORK LINGANOR E C			
				13.53	CO 442 ALBAUGH RD			
				14.03	STRUC #10028 NORTH FORK LINGANORE C			
				14.41	CO 440 UNIONVILLE RD			
				16.28	CO1059 PAWNEE DR			
				16.56	CO 273 BUFFALO RD (CARROLL CO)			
				16.56	CARROLL CO/L			

ROUTE NUMBER.....MD 27
INVENTORY DIRECTION....NORTH
NAME: RIDGE RD

SECONDARY R	URB-OTHER PRIN ART	UNDIVID	NONE	0.00	HOWARD CO/L	2	22I	18,325
-------------	--------------------	---------	------	------	-------------	---	-----	--------

* A,B = UNIMPROVED; C = GRADED & DRAINED; D,E = SOIL, GRAVEL,STONE; F,G = LOW TYPE BITUMINOUS;
H,I = HIGH TYPE BITUMINOUS; J = CONCRETE; K = BRICK; L = BLOCK

STATE HIGHWAY ADMINISTRATION OF MARYLAND
HIGHWAY INFORMATION SERVICES DIVISION
DATA SUPPORT GROUP

STATE HIGHWAY LOCATION REFERENCE

ROUTE NUMBER.....MD 27 CONTINUED
INVENTORY DIRECTION....NORTH
NAME: RIDGE RD

COUNTY -FREDERICK
SHA DISTRICT.....7
DATE.....12/31/99

SYSTEM	FUNCTIONAL CLASS	HWY TYPE	ACCESS CONTRL	MILEPOINT	MILEPOINT DESCRIPTION	MARKED LANES	SURFACE WIDTH/TYPE*	AADT
SECONDARY R	URB-OTHER PRIN ART	UNDIVIDED	NONE	0.13	CO 402 PENN SHOP RD	2	22I	18,325
				0.15	SPUR TO PENN SHOP RD			
		DIVIDED		0.18		2	25I	
				0.21		3	40I	
				0.27	CO 914 MILL BOTTOM RD	4	48I	
				0.27	MD 144A FREDERICK RD (CARROLL CO)			
				0.33	SPEED LIMIT 50 MPH			
				0.41	CARROLL CO/L			

ROUTE NUMBER.....MD 28
INVENTORY DIRECTION....EAST
NAME: TUSCARORA RD

SECONDARY R	RUR-MINOR ARTERIAL	UNDIVIDED	NONE	0.00	US 15 CATOCTIN MOUNTAIN HWY	2	30I	4,825
				0.02	SPUR TO US 15	2	2 4I	
				0.02	SPUR FR US 15			
				0.05	CO 294 BALLENGER CREEK PIKE			
				0.05	OP 18 COMMERCE ST			
				0.05	SPEED LIMIT 30 MPH			
				0.19	CO 328 MONROE ST			
				0.27	CO1212 BANK ST			
				0.44	CO1543 POTOMAC AVE			
				0.70	CO1227 BOWIS DR			
				0.80	R/R #CSX 140 461 U			
				0.82	CO 300 ROCK HALL RD			
				0.85	SPEED LIMIT 40 MPH			
				1.05	STRUC #10016 TUSCARORA CREEK			
				1.36	SPEED LIMIT 50 MPH			
				1.40	STRUC #10015 TUSCARORA CREEK			
				1.58	CO 330 OLD LICKSVILLE RD			
				1.94	SPUR TO & FR OLD LICKSVILLE RD			
				2.07	CO 330 OLD LICKSVILLE RD			
				2.57	CO 728 PLEASANT VIEW RD			3,350
				2.88	STRUC #10014 TUSCARORA CREEK			
				3.86	CO 324 NEW DESIGN RD			
				3.86	CO 647 NEW DESIGN RD			
				4.05	SPEED LIMIT 35 MPH			
				4.29	CO 334 CHICK RD			
				4.29	CO 335 NOLANDS FERRY RD			
				4.73	MD 85 BUCKEYSTOWN PIKE			5,875
				4.73				

NAME: DICKERSON RD

* A,B = UNIMPROVED; C = GRADED & DRAINED; D,E = SOIL, GRAVEL, STONE; F,G = LOW TYPE BITUMINOUS;
H,I = HIGH TYPE BITUMINOUS; J = CONCRETE; K = BRICK; L = BLOCK

STATE HIGHWAY ADMINISTRATION OF MARYLAND
HIGHWAY INFORMATION SERVICES DIVISION
DATA SUPPORT GROUP

STATE HIGHWAY LOCATION REFERENCE

ROUTE NUMBER.....MD 28 CONTINUED
INVENTORY DIRECTION....EAST
NAME: DICKERSON RD

COUNTY -FREDERICK
SHA DISTRICT.....7
DATE.....12/31/99

SYSTEM	FUNCTIONAL CLASS	HWY TYPE	ACCESS CONTRL	MILEPOINT	MILEPOINT DESCRIPTION	MARKED LANES	SURFACE WIDTH/TYPE*	AADT
SECONDARY R	RUR-MINOR ARTERIAL	UNDIVIDED	NONE	4.78	SPEED LIMIT 50 MPH	2	24I	5,875
				5.30	CO 326 GREENFIELD RD			
				6.21	CO 332 PARKMILLS RD			
				6.49	BEG BR			
				6.52	STRUC #100 29 MONOCACY RIVER			
				6.58	END BR			
				7.47	SPUR FR DOCTOR BELT RD			
				7.50	CO 568 DOCTOR BELT RD			
				7.50	MONTGOMERY CO/L			

ROUTE NUMBER.....MD 31
INVENTORY DIRECTION....EAST
NAME: NEW WINDSOR RD

SECONDARY R	RUR-MINOR ARTERIAL	UNDIVIDED	NONE	0.00	MD 26 LIBERTY RD	2	24I	2,850
				0.01	SPUR FR MD 26			
				0.01	SPUR TO MD 26			
				0.13	SPEED LIMIT 50 MPH			
				0.67	CO 441 FOUNTAIN SCHOOL RD			
				1.80	CO 469 BESSIE CLEMSON RD			
				1.94		2	22I	
				2.45	CO 466 COPPERMINE RD			
				3.13	CO 468 CLEMSONVILLE RD			
				3.19		2	20I	
				4.02	CO 470 MCKINSTRY MILL RD			
				4.36	CO 442 ALBAUGH RD			
				4.48	CO 734 TOLL RD			
				4.49	CO 438 OAK ORCHARD RD			
				5.08	SPEED LIMIT 40 MPH			
				5.33	CO 870 HEMP AVE			
				5.33	CO 734 TOLL RD			
				5.57	OP 23 PARSONAGE LA			
				6.60	STRUC #6008 SAMS CREEK			
				6.60	CARROLL CO/L			

* A,B = UNIMPROVED; C = GRADED & DRAINED; D,E = SOIL,GRAVEL,STONE; F,G = LOW TYPE BITUMINOUS;
H,I = HIGH TYPE BITUMINOUS; J = CONCRETE; K = BRICK; L = BLOCK

STATE HIGHWAY ADMINISTRATION OF MARYLAND
HIGHWAY INFORMATION SERVICES DIVISION
DATA SUPPORT GROUP

STATE HIGHWAY LOCATION REFERENCE

ROUTE NUMBER.....US 40
INVENTORY DIRECTION...EAST
NAME: BALTO NATIONAL PIKE

COUN TY-FREDERICK
SHA DISTRICT.....7
DATE..12/31/99

SYSTEM	FUNCTIONAL CLASS	HWY TYPE	ACCESS CONTRL	MILEPOINT	MILEPOINT DESCRIPTION	MARKED LANES	SURFACE WIDTH/TYPE*	AADT
SECONDARY R	RUR-MAJOR COLLECTOR	UNDIVIDED	NONE	0.00	WASHINGTON CO/L	2	24I	3,725
				0.01	END BR			
				0.08	SPEED LIMIT 50 MPH			
				0.24	CO 717 CANADA HILL RD			
				0.61	CO 692 PLEASANT WALK RD			3,875
				1.70	CO 116 EASTERDAY RD			
				2.55	ENT TO SHA SALT BIN			
				2.62	CO 125 CHURCH HILL RD			
				2.94	STRUC #10030 LITTLE CATOCTIN CREEK			
				3.11	MD 17 WOLFSSVILLE RD			
				3.23	STRUC #10031 MIDDLE CREEK			
				3.92	CO1447 POND RUN CT			
				4.54	CO 140 BRETHREN CHURCH RD			
				5.10	CO 136 HARMONY RD			
				5.12	STRUC #10032 LITTLE CATOCTIN CREEK			
				6.06	CO 139 HOLLOW RD			
				6.35	STRUC #10033 HAWBOTTOM BRANCH			
				6.51	CO 142 HAWBOTTOM RD			
				6.72	CO1290 PACIFIC DR			
				7.18	CO1072 ROSEBUD CT			
				7.18	CO 241 HOLLOW RD			
				8.05	CO 143 SHOOKSTOWN RD			
				8.12	CO 237 RIDGE RD			
				8.80	CO 97 GAMBRILL PARK RD			6,975
		DIVIDED		10.10				
				10.35	BEG BR			
				10.36	RP 7002 RAMP 2 FR US 40 TO IS 70			
				10.36	STRUC #10146			
				10.38	END BR			
				10.45	CO 621 KEHNE RD			
				10.48	RP 7002 RAMP 2 FR US 40 TO IS 70			
				10.49	RP 7005 RAMP 5 FR IS 70 TO US 40	3	36I	19,925
				10.49	EXIT #48			
	URB-MINOR ARTERIAL			10.66	CO 196 BOWERS RD	4	48I	
				10.66	STRUC #10148 MEDIAN CROSSOVER			
				10.95	CO 146 BOWERS RD			
				11.06	CO 195 ROCK CREEK DR			
				11.07	STRUC #10034 ROCK CREEK			
				11.19	CO 225 BLENTLINGER RD			
				11.22	IN CORP LMTS FREDERICK			
	U			11.22				
	NAME: W PATRICK ST			11.22				
				11.40	MU1115 OLD CAMP RD			

* A,B = UNIMPROVED; C = GRADED & DRAINED; D,E = SOIL,GRAVEL,STONE; F,G = LOW TYPE BITUMINOUS;
H,I = HIGH TYPE BITUMINOUS; J = CONCRETE; K = BRICK; L = BLOCK

STATE HIGHWAY ADMINISTRATION OF MARYLAND
HIGHWAY INFORMATION SERVICES DIVISION
DATA SUPPORT GROUP

STATE HIGHWAY LOCATION REFERENCE

ROUTE NUMBER.....US 40 CONTINUED
INVENTORY DIRECTION....EAST
NAME: W PATRICK ST

COUNTY -FREDERICK
SHA DISTRICT.....7
DATE.....12/31/99

SYSTEM	FUNCTIONAL CLASS	HWY TYPE	ACCESS CONTRL	MILEPOINT	MILEPOINT DESCRIPTION	MARKED LANES	SURFACE WIDTH/TYPE*	AADT
SECONDARY U	URB-MINOR ARTERIAL	DIVIDED	NONE	11.66		5	60I	19,925
R				11.67	US 40 AL (WB/L)			
				11.67	OUT CORP LMTS FREDERICK			
				11.73	MU1545 WAVERLEY DR	4	48I	
U	URB-OTHER PRIN ART			11.77	IN CORP LMTS FREDERICK			
				11.78	US 40AL OLD NATIONAL PIKE	5	60I	49,425
				11.84	STRUC #100 35 ROCK CREEK			
				11.90	SPEED LIMIT 45 MPH			
				11.92	CO 848 GROVE HILL RD	6	72I	
				12.15	MU 925 MCCAIN DR			
				12.28	MU1575 WILLOWDALE DR			
				12.56	OP 353 HILLCREST DR			
				12.81	MU 725 HOKE PL			
				12.97	MU 90 BAUGHMANS LA	5	60I	
				12.97	MU 820 LINDEN AVE			
				13.03	RP101506 RAMP 6 FR US 40 TO US 40			
				13.06	RP101508 RAMP 8 FR US 15 TO US 40			
				13.10	RP101507 RAMP 7 FR US 40 TO US 15			
				13.13	RP101505 RAMP 5 FR US 40 TO US 40			
PRIMARY	URB-FRWY/EXPWY		FULL	13.17	MD 144FA W PATRICK ST	4	48I	95,500
NAME: FREDERICK FREEWAY				13.17				
				13.17	US 15 FREDERICK FREEWAY (BACK)			
				13.17	EXIT #6			
				13.23	RP101505 RAMP 5 FR US 40 TO US 40			
				13.34	RP101506 RAMP 6 FR US 40 TO US 40			
				13.35	RP101504 RAMP 4 FR US 40 TO MD 144FA			
				13.73	RP101508 RAMP 8 FR US 40 TO RAMP 9			
				13.79	RP101502 RAMP 2 FR US 15B TO US 40			
				13.85	RP101507 RAMP 7 FR US 15 TO US 40			
				13.86	RP101501 RAMP 1 FR US 40 TO US 15B			
				13.90	US 15 FREDERICK FREEWAY			85,850
				13.90	US 15B S JEFFERSON ST			
				13.90	STRUC #10102			
				13.90	EXIT #5			
				13.94	RP101505 RAMP 5 FR US 40 TO US 15			
				14.06	RP101504 RAMP 4 FR US 40 TO US 15B			
				14.17	RP101509 RAMP 9 FR US 40 TO RAMP 7			
				14.31	RP 7002 RAMP 2 FR IS 70 TO US 40			
				14.32	RP 7005 RAMP 5 FR US 40 TO IS 70			
				14.52	IS 270 EISENHOWER MEMORIAL HWY (AHEAD)			
				14.52	IS 70 EISENHOWER MEMORIAL HWY			
				14.52	STRUC #10137			

* A,B = UNIMPROVED; C = GRADED & DRAINED; D,E = SOIL,GRAVEL,STONE; F,G = LOW TYPE BITUMINOUS;
H,I = HIGH TYPE BITUMINOUS; J = CONCRETE; K = BRICK; L = BLOCK

STATE HIGHWAY ADMINISTRATION OF MARYLAND
HIGHWAY INFORMATION SERVICES DIVISION
DATA SUPPORT GROUP

PAGE..... 20

STATE HIGHWAY LOCATION REFERENCE

ROUTE NUMBER.....US 40 CONTINUED
INVENTORY DIRECTION....EAST
NAME: FREDERICK FREEWAY

COUNTY -FREDERICK
SHA DISTRICT.....7
DATE.....12/31/99

SYSTEM	FUNCTIONAL CLASS	HWY TYPE	ACCESS CONTRL	MILEPOINT	MILEPOINT DESCRIPTION	MARKED LANES	SURFACE WIDTH/TYPE*	AADT
PRIMARY U	URB-FRWY/EXPWY	DIVIDED	FULL	14.52	EXIT #53	4	48I	85,850
				29.24	CARROLL CO/L			

ROUTE NUMBER.....US 40AL
INVENTORY DIRECTION....EAST
NAME: OLD NATIONAL PIKE

SECONDARY R	RUR-MINOR ARTERIAL	UNDIVIDED	NONE	0.00	WASHINGTON CO/L	2	38I	7,425
				0.03		2	24I	
				0.11	CO 254 DAHLGREN RD			
				1.11	CO 259 FOXGAP RD			
				1.14	SPEED LIMIT 40 MPH			
				2.08	CO 726 BOLIVER RD			9,275
				2.08	CO 251 MT TABOR RD			
				2.83	CO 260 SHANK RD			
				3.29	STRUC OV CATOCTIN CREEK			
				4.00	CO 257 MARKER RD			
				4.05	STRUC #10040 CATOCTIN CREEK			
				4.08	CO 245 OLD HAGERSTOWN RD			
				4.22	MU 65 IVY HILL DR			
				4.32	CO1264 BROOK RIDGE DR			
				4.42		2	22I	
U				4.48	IN CORP LMTS MIDDLETOWN			
NAME: W MAIN ST				4.48				
				4.48	MU 72 KNOLL SIDE LA			
				4.50	SPEED LIMIT 25 MPH			
				4.53		2	24I	
				4.59	MU 28 EASTERN CIR			
				4.81	MU 73 KOOGLE DR			
				4.84	MU 145 SUMMERS DR			
				4.86	MU 140 WALNUT ST			
				4.89	MU 15 BUSSARD DR			
				4.94	MU 160 WILLOW ST			
				4.99	MU 30 ELM ST			
				5.05	MU 70 JEFFERSON ST			
				5.09	MU 105 MAIN'S ALLEY			
				5.11	MU 45 GARAGE DR			
				5.13	MD 17 N&S CHURCH ST			12,475
NAME: E MAIN ST				5.13				
				5.33	MU 130 PROSPECT ST			

* A,B = UNIMPROVED; C = GRADED & DRAINED; D,E = SOIL,GRAVEL,STONE; F,G = LOW TYPE BITUMINOUS;
H,I = HIGH TYPE BITUMINOUS; J = CONCRETE; K = BRICK; L = BLOCK

STATE HIGHWAY ADMINISTRATION OF MARYLAND
HIGHWAY INFORMATION SERVICES DIVISION
DATA SUPPORT GROUP

STATE HIGHWAY LOCATION REFERENCE

ROUTE NUMBER.....US 40AL CONTINUED
INVENTORY DIRECTION....EAST
NAME: E MAIN ST

COUNTY-FREDERICK
SHA DISTRICT.....7
DATE.....12/31/99

SYSTEM	FUNCTIONAL CLASS	HWY TYPE	ACCESS CONTRL	MILEPOINT	MILEPOINT DESCRIPTION	MARKED LANES	SURFACE WIDTH/ TYPE*	AADT
SECONDARY U	RUR-MINOR ARTERIAL	UNDIVIDED	NONE	5.35 MU8090	ALLEY I	2	24I	12,475
		DIVIDED		5.45 MU 10	BROAD ST	2	22I	
				5.53 MU 55	E GREEN ST			
				5.57 MU8050	ALLEY E			
		UNDIVIDED		5.61 MU 60	HIGH ST	2	24I	
				5.66 MU 120	PINE AVE			
				5.78	SPEED LIMIT 35 MPH			
				5.79 MU 100	LOMBARDY DR			
				5.79 MU 20	CONE BRANCH DR			
				5.91 MU 75	LARCH LA			
				6.01 CO 574	COBLENTZ RD			
				6.16	SPEED LIMIT 45 MPH			
				6.32	OUT CORP LMTS MIDDLETOWN			
				6.32				
				6.68 CO 139	HOLLOW RD			
				6.97 CO 661	BEECH TREE DR			
				7.12 CO1011	WILLOW TREE DR S			
				7.12 CO 641	WILLOW TREE DR N			
		DIVIDED		7.26				
				7.40 CO 290	FERN LA			
				7.40 CO 789	DOGWOOD LA			
		UNDIVIDED		7.45		3	36I	
				7.68	SPEED LIMIT 35 MPH			
				7.84 CO 237	RIDGE RD			18,075
				7.87 CO 725	MARYLAND AVE			
				7.92 CO 236	URNER AVE			
				8.02		2	24I	
		CTL		8.34		3	36I	
				8.49 CO 243	EDGEMONT RD			
				8.70	SPEED LIMIT 40 MPH			
		DIVIDED		8.81 CO 204	S CLIFTON RD	4	48I	
				8.85 RP 7006	RAMP 6 FR US 40 AL TO IS 70			
				8.92 RP 7007	RAMP 7 FR US 40 AL TO RAMP 6			
	URB-OTHER PRIN ART			8.96 IS 70	EISENHOWER MEMORIAL HWY			12,475
				8.96	STRUC #10131			
				8.96	EXIT #49			
				9.06 RP 7004	RAMP 4 FR IS 70 TO US 40 AL			
				9.12 CO 618	N CLIFTON DR			
		UNDIVIDED		9.19 CO 619	SUMMERWOOD DR	2	24I	
				9.23 OP 713	HOLTER VISTA DR			
		CTL		9.25				
				9.73 CO 225	BLENTLINGER RD			

* A,B = UNIMPROVED; C = GRADED & DRAINED; D,E = SOIL,GRAVEL,STONE; F,G = LOW TYPE BITUMINOUS;
H,I = HIGH TYPE BITUMINOUS; J = CONCRETE; K = BRICK; L = BLOCK

STATE HIGHWAY ADMINISTRATION OF MARYLAND
HIGHWAY INFORMATION SERVICES DIVISION
DATA SUPPORT GROUP

STATE HIGHWAY LOCATION REFERENCE

ROUTE NUMBER.....US 40AL CONTINUED
INVENTORY DIRECTION...EAST
NAME: OLD NATIONAL PIKE

COUNTY -FREDERICK
SHA DISTRICT.7
DATE.....12/31/99

SYSTEM	FUNCTIONAL CLASS	HWY TYPE	ACCESS CONTRL	MILEPOINT	MILEPOINT DESCRIPTION	MARKED LANES	SURFACE WIDTH/TYPE*	AADT
SECONDARY R	URB-OTHER PRIN ART	UNDIVIDED	NONE	9.76		2	24I	12,475
				9.92	MU1115 OLD CAMP RD			
				10.03	CO 226 MT PHILLIP RD			
		DIVIDED		10.18		2	34I	
				10.29		2	26I	
				10.33	US 40 W PATRICK ST			

ROUTE NUMBER.....IS 70
INVENTORY DIRECTION...EAST
NAME: EISENHOWER MEMORIAL HWY

PRIMARY R	RUR-INTERSTATE	DIVIDED	FULL	0.00	WASHINGTON CO/L	6	72I	60,925
				0.02	STRUC #10132 APPALACHIAN TRAIL			
				0.34	ENT TO REST AREA			
				0.47	EXIT FR REST AREA			
				0.50		5	60I	
				0.71	INTERSTATE MILE MARKER 39.0			
				0.85	EXIT FR REST AREA			
				1.03	ENT TO REST AREA			
				1.57	BEG BR			
				1.59	CO 248 MONUMENT RD			
				1.59	STRUC #10133			
				1.61	END BR			
				1.70	INTERSTATE MILE MARKER 40.0			
				2.42	BEG BR			
				2.44	CO 251 MT TABOR RD			
				2.44	STRUC #10134			
				2.45	END BR			
				2.70	INTERSTATE MILE MARKER 41.0			
				3.29	STRUC #10135 GRINDSTONE RUN	4	48I	
				3.36	RP 7008 RAMP 8 FR MD 17 TO IS 70			
				3.41	RP 7006 RAMP 6 FR IS 70 TO MD 17			
U				3.45	IN CORP LMTS MYERSVILLE			
				3.59	MD 17 MYERSVILLE MIDDLETOWN RD			53,539
				3.59	STRUC #10136			
				3.59	EXIT #42			
				3.69	INTERSTATE MILE MARKER 42.0			
R				3.73	OUT CORP LMTS MYERSVILLE			
				3.76	RP 7002 RAMP 2 FR IS 70 TO MD 17			
				3.90	RP 7004 RAMP 4 FR MD 17 TO IS 70			

* A,B = UNIMPROVED; C = GRADED & DRAINED; D,E = SOIL,GRAVEL,STONE; F,G = LOW TYPE BITUMINOUS;
H,I = HIGH TYPE BITUMINOUS; J = CONCRETE; K = BRICK; L = BLOCK

STATE HIGHWAY ADMINISTRATION OF MARYLAND
HIGHWAY INFORMATION SERVICES DIVISION
DATA SUPPORT GROUP

STATE HIGHWAY LOCATION REFERENCE

ROUTE NUMBER.....IS 70 CONTINUED
INVENTORY DIRECTION....EAST
NAME: EISENHOWER MEMORIAL HWY

COUNTY -FREDERICK
SHA DISTRICT.....7
DATE.....12/31/99

SYSTEM	FUNCTIONAL CLASS	HWY TYPE	ACCESS CONTRL	MILEPOINT	MILEPOINT DESCRIPTION	MARKED LANES	SURFACE WIDTH/TYPE*	AADT
PRIMARY	R	RUR-INTERSTATE	DIVIDED FULL	4.18	BEG BR	4	48I	53,539
				4.19	STRUC #10130 CATOCTIN CREEK			
				4.21	END BR			
				4.36	SPEED LIMIT 65 MPH			
				4.50		5	60I	
				4.69	INTERSTATE MILE MARKER 43.0			
				5.20		4	48I	
				5.52	BEG BR			
				5.55	CO 136 HARMONY RD			
				5.55	STRUC #10129			
				5.58	END BR			
				5.70	INTERSTATE MILE MARKER 44.0			
				5.86		5	60I	
				6.15	ATR STATION #0021			
				6.70	INTERSTATE MILE MARKER 45.0			
				7.71	INTERSTATE MILE MARKER 46.0			
				7.76	BEG BR			
				7.77	CO 139 HOLLOW RD			
				7.77	STRUC #10127			
				7.79	END BR			
				8.65		6	72I	
				8.68	INTERSTATE MILE MARKER 47.0			
				8.82		5	60I	
				8.87	CO 237 RIDGE RD			
				8.87	STRUC #10155			
				9.71	INTERSTATE MILE MARKER 48.0			
				9.99	RP 7005 RAMP 5 FR IS 70 TO US 40			
				10.10	RP 7002 RAMP 2 FR US 40 TO IS 70			
				10.44	BEG BR			
				10.46	RP 7005 RAMP 5 FR IS 70 TO US 40			59,175
				10.46	STRUC #10145			
				10.46	EXIT #48			
				10.47	END BR			
				10.71	INTERSTATE MILE MARKER 49.0			
				10.72	BEG BR			
				10.74	US 40AL OLD NATIONAL PIKE			67,575
				10.74	STRUC #10131			
				10.74	EXIT #49			
				10.76	END BR			
				11.01	RP 7006 RAMP 6 FR US 40 AL TO IS 70			
				11.04	RP 7004 RAMP 4 FR IS 70 TO US 40 AL			
				11.57		4	48I	

* A,B = UNIMPROVED; C = GRADED & DRAINED; D,E = SOIL,GRAVEL,STONE; F,G = LOW TYPE BITUMINOUS;
H,I = HIGH TYPE BITUMINOUS; J = CONCRETE; K = BRICK; L = BLOCK

STATE HIGHWAY ADMINISTRATION OF MARYLAND
HIGHWAY INFORMATION SERVICES DIVISION
DATA SUPPORT GROUP

STATE HIGHWAY LOCATION REFERENCE

ROUTE NUMBER.....IS 70 CONTINUED
INVENTORY DIRECTION....EAST
NAME: EISENHOWER MEMORIAL HWY

COUNTY-FREDERICK
SHA DISTRICT.....7
DATE.....12/31/99

SYSTEM	FUNCTIONAL CLASS	HWY TYPE	ACCESS CONTRL	MILEPOINT	MILEPOINT DESCRIPTION	MARKED LANES	SURFACE WIDTH/TYPE*	AADT
PRIMARY	RUR-INTERSTATE	DIVIDED	FULL	11.63	CO 226 MT PHILLIP RD	4	48I	67,575
				11.63	STRUC #10126			
				11.69	INTERSTATE MILE MARKER 50.0			
				12.71	INTERSTATE MILE MARKER 51.0			
				12.83	SPEED LIMIT 55 MPH			
				13.08	VARIABLE MESSAGE SIGN #720 (NB/L)			
				13.39	MD 180 JEFFERSON PIKE			
				13.39	STRUC #10144			
				13.45	RP 7006 RAMP 6 FR IS 70 TO RAMP 7			
				13.49	RP 7008 RAMP 8 FR RAMP 7 TO IS 70			
				13.66	BEG BR			
				13.67	RP 7007 RAMP 7 FR IS 70 TO US 15			
				13.67	STRUC #10142			
				13.68	END BR			
				13.74	BEG BR			
	URB-INTERSTATE			13.76	US 15 JEFFERSON NATIONAL PIKE			68,075
				13.76	STRUC #10141			
				13.76	EXIT #52			
				13.78	END BR			
				13.80	RP 7003 RAMP 3 FR IS 70 TO US 15			
				13.94	BEG BR			
				13.96	MD 351 BALLENGER CREEK PIKE			
				13.96	STRUC #10128			
				13.97	IN CORP LMTS FREDERICK			
				13.97	END BR			
				14.04	RP 7007 RAMP 7 FR IS 70 TO US 15			
				14.12	RP 7004 RAMP 4 FR US 15 TO IS 70			
				14.46	RP 7005 RAMP 5 FR US 40 TO IS 70			
				14.46	STRUC #10138			
				14.46	RP 7006 RAMP 6 FR IS 70 TO IS 270			
				14.48		6	72I	
				14.60	RP 7005 RAMP 5 FR US 40 TO IS 70			
				14.63	BEG BR	4	48I	
				14.65	US 40 BALTO NATIONAL PIKE			72,850
				14.65				
				14.65	IS 270 EISENHOWER MEMORIAL HWY			
				14.65	STRUC #10103			
				14.65	STRUC #10137			
				14.65	EXIT #53			
				14.67	END BR			
				14.68	RP 7001 RAMP 1 FR IS 270 TO IS 70			
				14.71	INTERSTATE MILE MARKER 53.0			

NAME: BALTO NATIONAL PIKE

* A,B = UNIMPROVED; C = GRADED & DRAINED; D,E = SOIL, GRAVEL, STONE; F,G = LOW TYPE BITUMINOUS;
H,I = HIGH TYPE BITUMINOUS; J = CONCRETE; K = BRICK; L = BLOCK

STATE HIGHWAY ADMINISTRATION OF MARYLAND
HIGHWAY INFORMATION SERVICES DIVISION
DATA SUPPORT GROUP

STATE HIGHWAY LOCATION REFERENCE

ROUTE NUMBER.....IS 70 CONTINUED
INVENTORY DIRECTION....EAST
NAME: BALTO NATIONAL PIKE

COUNTY -FREDERICK
SHA DISTRICT.....7
DATE.....12/31/99

SYSTEM	FUNCTIONAL CLASS	HWY TYPE	ACCESS CONTRL	MILEPOINT	MILEPOINT DESCRIPTION	MARK ED LANE	SURFACE WIDTH/TYPE*	AADT
PRIMARY	U	URB-INTERSTATE	DIVIDED FULL	14.74	RP 7001 RAMP 1 FR IS 270 TO IS 70	4	4 8I	72,850
				14.74	STRUC #10122			
	R			14.94	RP 7002 RAMP 2 FR IS 70 TO US 40			
				14.96	OUT CORP LMTS FREDERICK			
				14.97	CO 324 NEW DESIGN RD			
				14.97	STRUC #10104			
				15.33	RP 7006 RAMP 6 FR IS 70 TO MD 355			
				15.34	RP 7008 RAMP 8 FR MD 355 TO IS 70			
				15.40	RP 7007 RAMP 7 FR IS 70 TO MD 355			
				15.40	RP 7005 RAMP 5 FR MD 355 TO IS 70			
				15.48	MD 355 URBANA PIKE			66,350
				15.48	STRUC #10105			
				15.48	EXIT #54			
	U			16.05	IN CORP LMTS FREDERICK			
				16.34	BEG BR			
				16.36	MU1405 E SOUTH ST			65,375
				16.36	STRUC #10106			
				16.36	EXIT #55			
				16.37	END BR			
				16.42	RP 7003 RAMP 3 FR IS 70 TO MU 1405			
				16.45	RP 7001 RAMP 1 FR MU 0996 TO IS 70			
	R			16.47	OUT CORP LMTS FREDERICK			
				16.55	RP 7002 RAMP 2 FR IS 70 TO MU 0996			
				16.57	RP 7004 RAMP 4 FR MU 1405 TO IS 70			
				16.89	MD 144FA E PATRICK ST/OLD NATIONAL PIKE			
				16.89	STRUC #10107			
				16.89	EXIT #56			
				16.98	INTERSTATE MILE MARKER 56.0			
				17.04		6	72I	
				17.17	RP 7006 RAMP 6 FR IS 70 TO MD 144 FA			
				17.19	RP 7002 RAMP 2 FR IS 70 TO MD 144 FA			
				17.29	RP 7005 RAMP 5 FR MD 144 FA TO IS 70			
				17.75	SPEED LIMIT 65 MPH			
				17.81	BEG BR			
				17.85	STRUC #10183 MONOCACY RIVER			
				17.92	END BR			
				17.94	INTERSTATE MILE MARKER 57.0			
				18.03	ATR STATION #0067			
				18.04	CROSSOVER			
				18.07	CO 414 LINGANORE RD			
				18.07	STRUC #10184			
				18.30	STRUC #10185P LONG BRANCH			

* A,B = UNIMPROVED; C = GRADED & DRAINED; D,E = SOIL,GRAVEL,STONE; F,G = LOW TYPE BITUMINOUS;
H,I = HIGH TYPE BITUMINOUS; J = CONCRETE; K = BRICK; L = BLOCK

STATE HIGHWAY ADMINISTRATION OF MARYLAND
HIGHWAY INFORMATION SERVICES DIVISION
DATA SUPPORT GROUP

STATE HIGHWAY LOCATION REFERENCE

ROUTE NUMBER.....IS 70 CONTINUED
INVENTORY DIRECTION....EAST
NAME: BALTO NATIONAL PIKE

COUNTY -FREDERICK
SHA DISTRICT.....7
DATE.....12/31/99

SYSTEM	FUNCTIONAL CLASS	HWY TYPE	ACCESS CONTRL	MILEPOINT	MILEPOINT DESCRIPTION	MARKED LANES	SURFACE WIDTH/TYPE*	AADT
PRIMARY	R	RUR-INTERSTATE	DIVIDED FULL	18.84	BEG BR	6	72I	65,375
				18.85	CO1475 SPRING RIDGE PKWY			
				18.85	STRUC #10186			
				18.86	END BR			
				18.88	INTERSTATE MILE MARKER 58.0			
				19.55	CO 852 QUINN RD			
				19.55	STRUC #10187			
				20.02	INTERSTATE MILE MARKER 59.0			
				20.20	RP 7007 RAMP 7 FR IS 70 TO MD 144 FA			
				20.20	EXIT #59			
				20.22	BEG BR			
				20.24	RP 7007 RAMP 7 FR IS 70 TO MD 144 FA			
				20.25	CO1317 OLD NATIONAL PIKE			
				20.25	STRUC #10188			
				20.26	END BR			
				20.56	RP 7004 RAMP 4 FR MD 144 FA TO IS 70			53,050
				20.89	CROSSOVER			
				21.15	INTERSTATE MILE MARKER 60.0			
				21.86	CO 365 MUSSETTER RD			
				21.86	STRUC #10157			
				22.15	INTERSTATE MILE MARKER 61.0			
				23.15	INTERSTATE MILE MARKER 62.0			
				23.69	RP 7008 RAMP 8 FR MD 75 TO IS 70			
				23.72	RP 7006 RAMP 6 FR IS 70 TO MD 75			
				23.89	STRUC #10175C DAVIS CREEK			
				23.96	MD 75 GREEN VALLEY RD			50,650
				23.96	STRUC #10156			
				23.96	EXIT #62			
				24.16	INTERSTATE MILE MARKER 63.0			
				24.21	RP 7004 RAMP 4 FR MD 75 TO IS 70			
				24.22	RP 7002 RAMP 2 FR IS 70 TO MD 75			
				24.80	STRUC #10021 BUSH CREEK			
				24.94	MARYLAND STATE POLICE WEIGH STATION			
				25.15	INTERSTATE MILE MARKER 64.0			
				25.42	MARYLAND STATE POLICE WEIGH STATION			
				26.17	INTERSTATE MILE MARKER 65.0			
				26.23	CO 397 BARTHOLWS RD			
				26.23	STRUC #10160			
				26.87	CROSSOVER			
				27.16	INTERSTATE MILE MARKER 66.0			
				27.63	BEG BR			
				27.64	CO 401 BILL MOXLEY RD			

* A,B = UNIMPROVED; C = GRADED & DRAINED; D,E = SOIL,GRAVEL,STONE; F,G = LOW TYPE BITUMINOUS;
H,I = HIGH TYPE BITUMINOUS; J = CONCRETE; K = BRICK; L = BLOCK

STATE HIGHWAY ADMINISTRATION OF MARYLAND
HIGHWAY INFORMATION SERVICES DIVISION
DATA SUPPORT GROUP

STATE HIGHWAY LOCATION REFERENCE

ROUTE NUMBER.....IS 70 CONTINUED
INVENTORY DIRECTION....EAST
NAME: BALTO NATIONAL PIKE

COUNTY -FREDERICK
SHA DISTRICT.....7
DATE.....12/31/99

SYSTEM	FUNCTIONAL CLASS	HWY TYPE	ACCESS CONTRL	MILEPOINT	MILEPOINT DESCRIPTION	MARKED LANES	SURFACE WIDTH/TYPE*	AADT
PRIMARY	R	RUR-INTERSTATE	DIVIDED FULL	27.64	STRUC #10161	6	72I	50,650
				27.66	END BR			
				27.71	BEG BR			
				27.73	STRUC #10039			
				27.76	END BR			
				28.17	INTERSTATE MILE MARKER 67.0			
				28.74	CROSSOVER			
				29.16	RP 7006 RAMP 6 FR IS70 TO MD27			
				29.19	INTERSTATE MILE MARKER 68.0			
				29.27	RP 7008 RAMP 8 FR MD27 TO IS70			
				29.28	RP 7005 RAMP 5 FR MD27 TO IS70			
				29.37	CARROLL CO/L			

ROUTE NUMBER.....MD 75
INVENTORY DIRECTION....NORTH
NAME: GREEN VALLEY RD

SECONDARY	R	URB-MINOR ARTERIAL	UNDIVIDED NONE	0.00	MD 355	2	20I	5,050
				0.03	URBANA PIKE			
				0.50	SPEED LIMIT 40 MPH			
				1.60	CO 385 LEWISDALE RD			
				1.62	CO 384 PRICE RD			
				1.68	STRUC #10047 BENNETTS CREEK			
				1.71	PRICES DISTILLERY RD			
				1.86	STRUC #10046 STILLHOUSE BRANCH			
				2.07	PRICES DISTILLERY RD			
				2.75	CO1158 GREENHILL CT			
			DIVIDED	2.86	KNOLLS PARKWAY	2	24I	
			UNDIVIDED	2.91		2	20I	
			DIVIDED	2.96		2	24I	
				3.02	ENT. TO FRIENDS MEETING SCHOOL			
				3.11	CO 390 WINDSOR RD			
			UNDIVIDED	3.22		2	20I	
				3.37	PLEASANT GROVE RD			
				3.60	CO 995 BROWNINGSVILLE RD			
				3.60	CO 730 COOK BROTHERS RD			
				4.37	CO 371 LAWSON RD			
				4.39	SPUR FR LAWSON RD			
				4.40	STRUC #10045 FAHRNEY BRANCH			
				4.82	SPUR TO MD 80			

* A,B = UNIMPROVED; C = GRADED & DRAINED; D,E = SOIL,GRAVEL,STONE; F,G = LOW TYPE BITUMINOUS;
H,I = HIGH TYPE BITUMINOUS; J = CONCRETE; K = BRICK; L = BLOCK

STATE HIGHWAY ADMINISTRATION OF MARYLAND
HIGHWAY INFORMATION SERVICES DIVISION
DATA SUPPORT GROUP

STATE HIGHWAY LOCATION REFERENCE

ROUTE NUMBER.....MD 75 CONTINUED
INVENTORY DIRECTION....NORTH
NAME: GREEN VALLEY RD

COUNTY -FREDERICK
SHA DISTRICT.....7
DATE.....12/31/99

SYSTEM	FUNCTIONAL CLASS	HWY TYPE	ACCESS CONTRL	MILEPOINT	MILEPOINT DESCRIPTION	MARKED LANES	SURFACE WIDTH/TYPE*	AADT
SECONDARY R	URB-MINOR ARTERIAL	UNDIVIDED	NONE	4.83 MD 80	FINGERBOARD RD (AHEAD)	2	20I	5,050
				4.96 MD 80	FINGERBOARD RD (BACK)	2	22I	7,050
				5.10	SPEED LIMIT 50 MPH			
				5.54 CO1665	NEVETS PL			
				5.95 CO 395	WELLER RD			
				6.06 CO 930	RIDGE LA			
				6.06 CO 776	TREE VIEW LA			
				6.20 CO 775	SCENIC VIEW CT			
				6.20 CO1445	ARCHER CIR			
				6.29	SPEED LIMIT 30 MPH			
				6.63	SPUR FR ED MCCLAIN RD			
	RUR-MAJOR COLLECTOR			6.64 CO 393	ED MCCLAIN RD			
				6.69	STRUC #10044 BUSH CREEK	2	20I	
				6.87	R/R #CSX 140 433 R			
				6.97	GREEN VALLEY RD			
				7.02	SPEED LIMIT 40 MPH			
				7.32	SPUR TO MD 75			
				7.34 CO1238	BALDWIN RD	2	24I	
NAME: BALDWIN RD				7.34				
				7.34 MD 75FB	NO NAME			
				7.35	SPUR FR MD 75			
				7.74	SPUR FR MD 75			
		DIVIDED		7.78 MD 877B	EAST BALDWIN RD	3	44I	
NAME: GREEN VALLEY RD				7.78				
				7.80	SPUR FR MD 877B			
				7.82	SPUR TO MD 75	4	48I	
				7.90	SPEED LIMIT 55 MPH			
				7.93 RP 7004	RAMP 4 FR MD 75 TO IS 70			
				7.99 RP 7006	RAMP 6 FR IS 70 TO MD 75			
				8.02 RP 7003	RAMP 3 FR RAMP 6 TO MD 75			
				8.02 RP 7005	RAMP 5 FR MD 75 TO RAMP 4			
				8.09	BEG BR			
				8.12 IS 70	BALTO NATIONAL PIKE			8,450
				8.12	STRUC #10156			
				8.12	EXIT #62			
				8.15	END BR			
				8.22 RP 7001	RAMP 1 FR MD 75 TO RAMP 8			
				8.22 RP 7007	RAMP 7 FR RAMP 2 TO MD 75			
				8.25 RP 7002	RAMP 2 FR IS 70 TO MD 75			
				8.30 RP 7008	RAMP 8 FR MD 75 TO IS 70			
				8.33	SPUR FR MD 144FB			
				8.34	SPUR TO CO 1317			

* A,B = UNIMPROVED; C = GRADED & DRAINED; D,E = SOIL,GRAVEL,STONE; F,G = LOW TYPE BITUMINOUS;
H,I = HIGH TYPE BITUMINOUS; J = CONCRETE; K = BRICK; L = BLOCK

STATE HIGHWAY ADMINISTRATION OF MARYLAND
HIGHWAY INFORMATION SERVICES DIVISION
DATA SUPPORT GROUP

STATE HIGHWAY LOCATION REFERENCE

ROUTE NUMBER.....MD 75 CONTINUED
INVENTORY DIRECTION....NORTH
NAME: GREEN VALLEY RD

COUNTY-FREDERICK
SHA DISTRICT.....7
DATE.....12/31/99

SYSTEM	FUNCTIONAL CLASS	HWY TYPE	ACCESS CONTRL	MILEPOINT	MILEPOINT DESCRIPTION	MARKED LANES	SURFACE WIDTH/TYPE*	AADT
SECONDARY R	RUR-MAJOR COLLECTOR	DIVIDED	NONE	8.36	MD 144FB OLD NATIONAL PIKE	4	48I	8,450
				8.36	CO1317 OLD NATIONAL PIKE			
				8.37	SPUR TO MD 144FB			
				8.37	SPUR FR OLD NATIONAL PIKE			
		UNDIVIDED		8.53		2	24I	
				8.59	CO1469 MEADOW WAY			
				8.80	MD 874D OLD NEW MARKET RD			
				9.03	SPUR TO & FR MD 874B			
				9.08	MD 874B NO NAME			
				9.71	MD 874C OLD NEW LONDON RD			
				10.35	CO 921 FOX REST CT			
				10.83	STRUC #10152 BENS BRANCH			
				10.90	CO 417 LIME PLANT RD			3,550
				11.02	MD 874C OLD NEW LONDON RD			
				11.37	MD 874 DRUMMINE RD			
				11.46	CO 950 DARBY RD			
				11.87	MD 874 DRUMMINE RD			
				11.97	CO1459 OLD ANNAPOLIS RD			
				12.07	MD 75FC NO NAME			
				12.76	CO 427 GLISSANS MILL RD			
				12.80	STRUC #10042 LINGANORE CREEK			
				13.45	CO 429 ARTIE KEMP RD			
				14.05	CO1022 ARLINGTON MILL RD			
				14.24	SPEED LIMIT 40 MPH			
				14.75		2	20I	
NAME: WALNUT ST				15.08	CO1635 JONES RD			
				15.31	SPEED LIMIT 30 MPH			
				15.51	CO 487 SOUTH ST			
				15.59	MD 26 LIBERTY RD			2,775
NAME: CHURCH ST				15.59				
				15.65	CO 485 NORTH ST			
				15.84	SPEED LIMIT 50 MPH			
				16.00		2	22I	
NAME: GREEN VALLEY RD				17.75	CO 466 COPPERMINE RD			
				17.77	SPEED LIMIT 40 MPH			
				18.51	SPEED LIMIT 30 MPH			
				18.69	CO 521 RENNEN RD			
				19.08	CO 494 MOLASSES RD			
				19.29	CO 510 KEYMAR RD			
				19.38	SPEED LIMIT 40 MPH			
				19.62	CO 795 CLOVER DR			
				19.79	CO 500 HANDBOARD RD			

* A,B = UNIMPROVED; C = GRADED & DRAINED; D,E = SOIL,GRAVEL,STONE; F,G = LOW TYPE BITUMINOUS;
H,I = HIGH TYPE BITUMINOUS; J = CONCRETE; K = BRICK; L = BLOCK

STATE HIGHWAY ADMINISTRATION OF MARYLAND
HIGHWAY INFORMATION SERVICES DIVISION
DATA SUPPORT GROUP

STATE HIGHWAY LOCATION REFERENCE

ROUTE NUMBER.....MD 75 CONTINUED
INVENTORY DIRECTION....NORTH
NAME: GREEN VALLEY RD

COUNTY -FREDERICK
SHA DISTRICT.....7
DATE.....12/31/99

SYSTEM	FUNCTIONAL CLASS	HWY TYPE	ACCESS CONTRL	MILEPOINT	MILEPOINT DESCRIPTION	MARKED LANES	SURFACE WIDTH/TYPE*	AADT
SECONDARY R	RUR-MAJOR COLLECTOR	UNDIVED	NONE	19.98	CO 501 HANDBOARD RD	2	22I	2,775
				20.66	STRUC #X10053 BEAVER DAM CREEK			
				20.73	CO 507 BEAVER DAM RD			
				20.96	CO 489 DOTTERER RD			1,475
				21.73	CO 493 REPP RD			
				21.90	CO 503 HOUCK RD			
				22.59	CO 468 CLEMSONVILLE RD			
				23.10	STRUC #6012 SAMS CREEK			
				23.10	CARROLL CO/L			

ROUTE NUMBER.....MD 75FB
INVENTORY DIRECTION....NORTH
NAME: NO NAME

SECONDARY R	RUR-LOCAL	UNDIVED	NONE	0.00	MD 75 GREEN VALLEY RD/BALDWIN RD	2	22H	
				0.00	CO1238 BALDWIN RD			
				0.12	CUL DE SAC			

ROUTE NUMBER.....MD 75FC
INVENTORY DIRECTION....EAST
NAME: NO NAME

SECONDARY R	RUR-LOCAL	UNDIVED	NONE	0.00	MD 75 GREEN VALLEY RD	1	10H	
				0.02	ROAD END			

ROUTE NUMBER.....MD 76
INVENTORY DIRECTION....NORTH
NAME: MOTTERS STATION RD

SECONDARY R	RUR-LOCAL	UNDIVED	NONE	0.00	MD 77 ROCKY RIDGE RD	2	20I	575
				0.00	CO 543 LONG MILLS RD (BACK)			
				0.09	SPEED LIMIT 30 MPH			
				0.18	R/R #MMID 831 753 A			
				0.18	STRUC #10048			
				1.54	CO 68 APPOLDS RD			
				1.54	CO 716 MUMMA FORD RD			

* A,B = UNIMPROVED; C = GRADED & DRAINED; D,E = SOIL,GRAVEL,STONE; F,G = LOW TYPE BITUMINOUS;
H,I = HIGH TYPE BITUMINOUS; J = CONCRETE; K = BRICK; L = BLOCK

STATE HIGHWAY ADMINISTRATION OF MARYLAND
HIGHWAY INFORMATION SERVICES DIVISION
DATA SUPPORT GROUP

STATE HIGHWAY LOCATION REFERENCE

ROUTE NUMBER.....MD 76 CONTINUED
INVENTORY DIRECTION....NORTH
NAME: MOTTERS STATION RD

COUNTY -FREDERICK
SHA DISTRICT.....7
DATE.....12/31/99

SYSTEM	FUNCTIONAL CLASS	HWY TYPE	ACCESS CONTRL	MILEPOINT	MILEPOINT DESCRIPTION	MARKED LANES	SURFACE WIDTH/TYPE*	AADT
SECONDARY R	RUR-LOCAL	UNDIVIDED	NONE	1.72 CO 67	EBBY RD	2	20I	575
				1.97 CO 66	BOLLINGER RD			
				1.99	SPEED LIMIT 50 MPH			
				3.31		2	18I	
				3.35		2	20I	
				3.82 CO 57	FOUR POINTS RD			
				4.26 CO 64	OLD FREDERICK RD			775
				4.80 CO 78	OLD KILN RD			
				5.12 CO 545	MECHANICS TOWN RD			
				5.59		2	24I	
				5.66	SPUR FR US 15			
				5.69 US 15	CATOCTIN MOUNTAIN HWY			
				5.69 CO1257	ST ANTHONYS RD (AHEAD)			

ROUTE NUMBER.....MD 77
INVENTORY DIRECTION....EAST
NAME: FOXVILLE RD

SECONDARY R	RUR-MAJOR COLLECTOR	UNDIVIDED	NONE	0.00	WASHINGTON CO/L	2	20I	2,375
				0.06		2	24I	
				0.20 CO 100	BROWN RD			
				0.57 CO 17	QUIRAUK SCHOOL RD			2,425
				0.65	SPEED LIMIT 50 MPH			
				1.22 CO 828	HERMAN HAUVER RD			
				1.39	SPUR TO & FR HERMAN HAUVER RD			
				1.63 CO 12	FOXVILLE DEERFIELD RD	2	22I	
				1.63 CO 16	STOTTLEMYER RD			
				1.96 CO 93	TOWER RD			
				2.72	STRUC #10049 HUNTING CREEK			
				2.81	SPEED LIMIT 35 MPH			
				4.24 CO 90	CATOCTIN HOLLOW RD	2	20I	
				4.40 GV 7	PARK CENTRAL RD			
				5.28	STRUC #10050 HUNTING CREEK			
				6.43 CO 89	PRYOR RD			3,975
				6.46	SPEED LIMIT 30 MPH			
				6.68 MU 373	TIPPIN DR			
				6.68				
				6.68	IN CORP LMTS THURMONT			
				6.79	STRUC #10052 HUNTING CREEK	2	24I	
				6.91 RP101506	RAMP 6 FR MD 77 TO RAMP 7			

U
NAME: W MAIN ST

* A,B = UNIMPROVED; C = GRADED & DRAINED; D,E = SOIL,GRAVEL,STONE; F,G = LOW TYPE BITUMINOUS;
H,I = HIGH TYPE BITUMINOUS; J = CONCRETE; K = BRICK; L = BLOCK

STATE HIGHWAY ADMINISTRATION OF MARYLAND
HIGHWAY INFORMATION SERVICES DIVISION
DATA SUPPORT GROUP

STATE HIGHWAY LOCATION REFERENCE

ROUTE NUMBER.....MD 77 CONTINUED
INVENTORY DIRECTION....EAST
NAME: W MAIN ST

COUNTY -FREDERICK
SHA DISTRICT.....7
DATE.....12/31/99

SYSTEM	FUNCTIONAL CLASS	HWY TYPE	ACCESS CONTRL	MILEPOINT	MILEPOINT DESCRIPTION	MARKED LANES	SURFACE WIDTH/TYPE*	AADT
SECONDARY U	RUR-MAJOR COLLECTOR	UNDIVIDED	NONE	6.92	RP101507 RAMP 7 FR MD 77 TO US 15	2	24I	3,975
				6.92	RP101508 RAMP 8 FR US15 TO MD 77			
				6.94	RP101505 RAMP 5 FR RAMP 8 TO MD 77			
				7.01	SPEED LIMIT 25 MPH			
				7.05	MU 245 MOUNTAIN RD			
				7.08	US 15 CATO CTIN MOUNTAIN HWY			8,175
				7.08	STRUC #10109			
				7.08	STRUC #10179			
				7.15	MU 335 SHIPLEY AVE			
		DIVIDED		7.17		2	57I	
				7.18	RP101501 RAMP 1 FR US 15 TO MD 77			
				7.20	RP101503 RAMP 3 FR MD 77 TO RAMP 2			
				7.20	RP1015 04 RAMP 4 FR RAMP 1 TO MD 77			
				7.22	RP101502 RAMP 2 FR MD 77 TO US 15			
		UNDIVIDED		7.23		2	36I	
				7.34	MU 20 ALTAMONT AVE			
				7.42	MU 193 HOWARD ST			
				7.45	MD 550 CHURCH ST			
				7.45	MU 400 WATER ST			
				7.49	MU 255 MUNICIPAL ST			
				7.52	MU 110 CENTER ST			
				7.56	MU9050 SPALDING ALLEY			
				7.65	MU8050 ALLEY 5			
				7.67	MU 101 S CARROLL ST			
				7.68	MU 100 CARROLL ST	2	30I	
				7.72	MU8070 PALMER ALLEY			
				7.75	MU 210 LOMBARD ST			
				7.79	MU9010 BENJAMIN ALLEY			
				7.83	MU 390 WALNUT ST			
				7.86	MU 220 MAPLE DR			
				7.90	MU9020 MILLER ALLEY			
				7.92	MU 350 SUMMIT AVE	2	33I	
				8.03	MU 50 BLUE RIDGE AVE			
				8.08	MU 40 APPLES CHURCH RD	2	44I	
				8.08	SPEED LIMIT 30 MPH			
				8.13	MU 230 MEADOW LA			
				8.18	MU 260 ORCHARD DR			
				8.22	MU 230 MEADOW LA			
				8.25	MU 385 WESTVIEW DR			
				8.30	MU 190 HAMMAKER ST			
				8.44	MD 550 JIMTOWN RD	2	20I	2,875
				8.44				

NAME: E MAIN ST

NAME: ROCKY RIDGE RD

* A,B = UNIMPROVED; C = GRADED & DRAINED; D,E = SOIL,GRAVEL,STONE; F,G = LOW TYPE BITUMINOUS;
H,I = HIGH TYPE BITUMINOUS; J = CONCRETE; K = BRICK; L = BLOCK

STATE HIGHWAY ADMINISTRATION OF MARYLAND
HIGHWAY INFORMATION SERVICES DIVISION
DATA SUPPORT GROUP

STATE HIGHWAY LOCATION REFERENCE

ROUTE NUMBER.....MD 77 CONTINUED
INVENTORY DIRECTION....EAST
NAME: ROCKY RIDGE RD

COUNTY-FREDERICK
SHA DISTRICT.....7
DATE.....12/31/99

SYSTEM	FUNCTIONAL CLASS	HWY TYPE	ACCESS CONTRL	MILEPOINT	MILEPOINT DESCRIPTION	MARKED LANES	SURFACE WIDTH/TYPE*	AADT
SECONDARY U	RUR-MAJOR COLLECTOR	UNDIVIDED	NONE	8.53	SPEED LIMIT 40 MPH	2	20I	2,875
				8.57	MU 355 SUNNY WAY			
R				8.67	OUT CORP LMTS THURMONT			
				8.97	CO 557 LONG RD			
				9.08	SPEED LIMIT 30 MPH			
				9.27	CO 81 GRACEHAM RD	2	24I	
				9.41	OP 150 NO NAME			
				9.45	OP 159 MORAVIAN CHURCH RD			
				9.53	R/R #MMID 831 763 F	2	20I	
				9.64	CO 86 HOOVERS MILL RD			
				9.67	SPEED LIMIT 50 MPH			
				10.57	STRUC #10053 OWENS CREEK			
				10.59	CO 84 FRUSHOUR RD			
				10.90	CO 64 OLD FREDERICK RD			1,475
				11.98	CO 546 OLD MILL RD			
				12.34	R/R #MMID 831 755 N			
				12.34	STRUC #10054 BEAVER BRANCH			
				12.71	SPEED LIMIT 30 MPH			
				12.97	CO 543 LONGS MILL RD	2	22I	850
				12.97	MD 76 MOTTERS STATION RD			
				13.47	CO 564 MYERS RD			
				14.47	BEG BR			
				14.49	STRUC #10055 MONOCACY RIVER			
				14.51	END BR			
				14.63	CO 528 HAUGHS CHURCH RD			
				15.27	SPEED LIMIT 40 MPH			
				15.60	SPEED LIMIT 30 MPH			
				15.73	CO 527 DETOUR RD			
				15.77	BEG BR			
				15.79	STRUC #10056 DOUBLE PIPE CREEK			
				15.79	CARROLL CO/L			

ROUTE NUMBER.....MD 79
INVENTORY DIRECTION....NORTH
NAME: PETERSVILLE RD

SECONDARY U	RUR-MINOR COLLECTOR	UNDIVIDED	NONE	0.00	MD 17 BURKITTSVILLE RD/PETERSVILLE RD	2	24I	2, 525
				0.00	MD 464 SOUDER RD			
				0.01	SPEED LIMIT 30 MPH			
				0.15		2	20I	

* A,B = UNIMPROVED; C = GRADED & DRAINED; D,E = SOIL,GRAVEL,STONE; F,G = LOW TYPE BITUMINOUS;
H,I = HIGH TYPE BITUMINOUS; J = CONCRETE; K = BRICK; L = BLOCK

STATE HIGHWAY ADMINISTRATION OF MARYLAND
HIGHWAY INFORMATION SERVICES DIVISION
DATA SUPPORT GROUP

STATE HIGHWAY LOCATION REFERENCE

ROUTE NUMBER.....MD 79 CONTINUED
INVENTORY DIRECTION....NORTH
NAME: PETERSVILLE RD

COUNTY-FREDERICK
SHA DISTRICT.....7
DATE.....12/31/99

SYSTEM	FUNCTIONAL CLASS	HWY TYPE	ACCESS CONTRL	MILEPOINT	MILEPOINT DESCRIPTION	MARKED LANES	SURFACE WIDTH/TYPE*	AADT
SECONDARY U	RUR-MINOR COLLECTOR	UNDIVIDED	NONE	0.24 MD 871G	ROSEMONT DR	2	20I	2,525
				0.52 CO 312	CHICK LA			
				0.83	SPEED LIMIT 40 MPH			
R				0.85	STRUC #10058 LITTLE CATOCTIN CREEK			
				0.85	OUT CORP LMTS ROSEMONT			
				1.81 MD 180	JEFFERSON PIKE			
				1.81 CO 642	SECOND ST (AHEAD)			

ROUTE NUMBER.....MD 80
INVENTORY DIRECTION....EAST
NAME: FINGERBOARD RD

SECONDARY R	RUR-MAJOR COLLECTOR	UNDIVIDED	NONE	0.00 MD 85	BUCKEYSTOWN PIKE	2	24I	1,300
				0.02	SPUR TO MD 85			
				0.08	SPEED LIMIT 50 MPH			
				0.24 CO1139	SAGE DR			
				0.24 CO1140	STONEWALL DR			
				0.64 CO1681	DOWNING ST			
				1.03 CO1438	YORKSHIRE CT			
				1.32 MD 880	MICHAELS MILL RD			
				1.34	BEG BR			
				1.40	STRUC #10059 MONOCACY RIVER			
				1.44	END BR			
				1.45 CO 340	MONOCACY BOTTOM RD			
				1.49	SPEED LIMIT 40 MPH			
				1.63		2	20I	
				1.82 CO 344	FLINT HILL RD			
				2.11 CO 359	BAKER VALLEY RD			
				2.53 CO 360	HOPELAND RD			
				3.37 CO 332	PARK MILLS RD			3,950
				3.88		2	21I	
				4.20 CO 356	RODERICK RD			
				4.45		2	24I	
				4.65 CO 349	THURSTON RD			
				4.75 CO 355	THURSTON RD	2	20I	
				4.86 RP 27006	RAMP 6 FR MD 80 TO IS 270			
				4.89 RP 27007	RAMP 7 FR MD 80 TO RAMP 6			
				4.89 RP 27008	RAMP 8 FR RAMP 5 TO MD 80			
				4.93 RP 27005	RAMP 5 FR IS 270 TO MD 80			
				4.98 IS 270	EISENHOWER MEMORIAL HWY	2	24I	9,750

* A,B = UNIMPROVED; C = GRADED & DRAINED; D,E = SOIL,GRAVEL,STONE; F,G = LOW TYPE BITUMINOUS;
H,I = HIGH TYPE BITUMINOUS; J = CONCRETE; K = BRICK; L = BLOCK

STATE HIGHWAY ADMINISTRATION OF MARYLAND
HIGHWAY INFORMATION SERVICES DIVISION
DATA SUPPORT GROUP

STATE HIGHWAY LOCATION REFERENCE

ROUTE NUMBER.....MD 80 CONTINUED
INVENTORY DIRECTION....EAST
NAME: FINGERBOARD RD

COUNTY-FREDERICK
SHA DISTRICT.....7
DATE.....12/31/99

SYSTEM	FUNCTIONAL CLASS	HWY TYPE	ACCESS CONTRL	MILEPOINT	MILEPOINT DESCRIPTION	MARKED LANES	SURFACE WID TH/TYPE*	AADT
SECONDARY R	RUR-MAJOR COLLECTOR	UNDIVIDED	NONE	4.98	STRUC #10078	2	24I	9,750
				4.98	EXIT #26			
				5.02	RP 27001 RAMP 1 FR IS 270 TO MD 80			
				5.06	RP 27004 RAMP 4 FR RAMP 1 TO MD 80			
				5.06	RP 27003 RAMP 3 FR MD 80 TO RAMP 2			
				5.09	RP 27002 RAMP 2 FR MD 80 TO IS 70			
				5.14	CO 391 URBANA CHURCH RD	2	22I	
				5.18		2	20I	
				5.31	MD 355 URBANA PIKE (AHEAD)			
				5.51	MD 355 URBANA PIKE (BACK)	2	22I	7,850
				5.58	SPEED LIMIT 40 MPH			
				6.22	SPEED LIMIT 50 MPH			
				6.72	CO 392 THOMPSON DR			
				6.83	CO1000 SPENCER LA			
				7.32	CO 368 IJAMSVILLE RD			6,750
				7.34	CO 357 BIG WOODS RD			
				7.98	CO 369 PRICES DISTILLERY RD			
				9.33	CO 393 ED MCCLAIN RD			
				9.48	CO 886 WINDY HILL DR			
				10.08		3	30I	
	URB-MINOR ARTERIAL			10.15	MD 75 GREEN VALLEY RD			
				10.28	MD 75 GREEN VALLEY RD	2	22I	8,850
				10.30	SPEED LIMIT 40 MPH			
				10.70	CO1208 TRANQUILITY CT			
				10.70	CO1340 CHAUCER CT			
				10.98	CO 695 GREENRIDGE DR			
				11.12	CO 396 LYNN BURKE RD			
				11.28	CO1509 MIDDLETON DR			
				11.39	CO 887 CORNFIELD DR			
				11.70	CO 610 OVERLOOK LA			
				12.02	CO 699 SUGARLOAF DR			
				12.02	CO1206 MARYLAND MANOR DR			
				12.37	CO 397 BARTHOLWS RD			9,250
				12.38	SPEED LIMIT 30 MPH			
				12.63	CO 398 KEMPTOWN CHURCH RD			
				12.88	CO1383 ST CLAIR CT			
				13.15	CO 400 CLARKSBURG RD			
				13.23	CO 402 PENN SHOP RD			
				13.25	SPUR TO PENN'S SHOP RD			
				13.36	MONTGOMERY CO/L			

* A,B = UNIMPROVED; C = GRADED & DRAINED; D,E = SOIL,GRAVEL,STONE; F,G = LOW TYPE BITUMINOUS;
H,I = HIGH TYPE BITUMINOUS; J = CONCRETE; K = BRICK; L = BLOCK

STATE HIGHWAY ADMINISTRATION OF MARYLAND
HIGHWAY INFORMATION SERVICES DIVISION
DATA SUPPORT GROUP

STATE HIGHWAY LOCATION REFERENCE

ROUTE NUMBER.....MD 85
INVENTORY DIRECTION...NORTH
NAME: BUCKEYSTOWN PIKE

COUNTY-FREDERICK
SHA DISTRICT.....7
DATE.....12/31/99

SYSTEM	FUNCTIONAL CLASS	HWY TYPE	ACCESS CONTRL	MILEPOINT	MILEPOINT DESCRIPTION	MARKED LANES	SURFACE WIDTH/TYPE*	AADT
SECONDARY R	RUR-MAJOR COLLECTOR	UNDIVIDED	NONE	0.00 MD 28	TUSCARORA RD/DICKERSON RD	2	22I	5,325
				0.10		2	20I	
				0.15	SPEED LIMIT 50 MPH			
				1.50 CO 326	GREENFIELD RD			3,725
				2.52 CO 325	LILY PONS RD			
				2.52 CO 857	OLAND RD			
				3.95 CO 295	ADAMSTOWN RD			
				4.57 MD 80	FINGERBOARD RD			5,700
				4.59	SPUR FR MD 80			
				4.65	SPEED LIMIT 40 MPH			
				4.82 CO1143	PAPRIKA CT			
				4.92	SPEED LIMIT 30 MPH			
				5.11		2	22I	
				5.20 CO 331	BUCKINGHAM LA			
				5.37 MD 880	MICHAELS MILL RD			
				5.37 CO 308	MANOR WOODS RD			
				5.40	STRUC #10013 ROCKY FOUNTAIN RUN	2	20I	
				5.55 CO 648	KELLER LIME PLANT RD			
				5.77	SPEED LIMIT 40 MPH			
	URB-MINOR ARTERIAL			6.55 CO 298	LIME KILN RD			34,450
				6.88	R/R #CSX 140 450 G			
				6.97	SPEED LIMIT 45 MPH			
				7.03 OP 797	GEOFFREY WAY	2	24I	
				7.25 CO 978	ENGLISH MUFFIN WAY			
				7.53 CO1168	CONESTOGA TRAIL			
				7.53 CO1302	MCKINNEY CIR			
				7.76	STRUC #10012 BALLENGER CREEK			
				7.78	SPEED LIMIT 40 MPH			
		DIVIDED		7.85 CO1243	MARCIES CHOICES LA			
				8.20 CO1335	EXECUTIVE WAY			
				8.40 CO1731	PEGASUS CT			
		UNDIVIDED		8.47	ENT TO SHA DISTRICT #7 OFFICE	3	48I	
				8.61	SPUR FR CRESTWOOD BLVD			
		DIVIDED		8.63 CO1242	SHOCKLEY DR	4	48I	
				8.63 CO1179	CRESTWOOD BLVD			
				8.64	SPUR TO CRESTWOOD BLVD			
		UNDIVIDED		8.81				
				8.86 RP 27006	RAMP 6 FR MD 85 TO IS 270			
				8.89 RP 27007	RAMP 7 FR MD 85 TO RAMP 6			
				8.93 RP 27008	RAMP 8 FR IS 270 TO MD 85	3	48I	
				8.95 RP 27005	RAMP 5 FR IS 270 TO MD 84			
				9.06 IS 270	EISENHOWER MEMORIAL HWY			24,025

* A,B = UNIMPROVED; C = GRADED & DRAINED; D,E = SOIL, GRAVEL, STONE; F,G = LOW TYPE BITUMINOUS;
H,I = HIGH TYPE BITUMINOUS; J = CONCRETE; K = BRICK; L = BLOCK

STATE HIGHWAY ADMINISTRATION OF MARYLAND
HIGHWAY INFORMATION SERVICES DIVISION
DATA SUPPORT GROUP

STATE HIGHWAY LOCATION REFERENCE

ROUTE NUMBER.....MD 85 CONTINUED
INVENTORY DIRECTION...NORTH
NAME: BUCKEYSTOWN PIKE

COUNTY -FREDERICK
SHA DISTRICT.....7
DATE.....12/31/99

SYSTEM	FUNCTIONAL CLASS	HWY TYPE	ACCESS CONTRL	MILEPOINT	MILEPOINT DESCRIPTION	MARKED LANES	SURFACE WIDTH/TYPE*	AADT
SECONDARY R	URB-MINOR ARTERIAL	UNDIVIDED	NONE	9.06	STRUC #10073	3	48I	24,025
				9.06	EXIT #31			
				9.11	RP 27003 RAMP 3 FR MD 85 TO RAMP 2			
				9.16	RP 27001 RAMP 1 FR IS 270 TO MD 85			
				9.20	RP 27004 RAMP 4 FR IS 270 TO MD 85			
		DIVIDED		9.22		4	48I	
				9.24	RP 27002 RAMP 2 FR MD 85 TO IS 270			
				9.36	SPUR TO SPECTRUM DR			
				9.38	CO1272 SPECTRUM DR			
				9.47	OP 235 NO NAME			
		CTL		9.55				
		UNDIVIDED		9.64	CO 569 GROVE RD			
				9.90	CO1693 GUILFORD RD			
		DIVIDED		10.18	SPUR FR MD 355	3	50I	
				10.22	MD 355 URBANA PIKE			

ROUTE NUMBER.....MD 140
INVENTORY DIRECTION...NORTH
NAME: TANEYTOWN PIKE

PRIMARY R	RUR-OTHER PRIN ART	UNDIVIDED	NONE	0.00	CARROLL CO/L	2	20I	6,650
				0.00	STRUC #10065 MONOCACY RIVER			
				0.02	END BR			
				0.17	CO 53 BRIDGEPORT RD			4,225
				0.26	SPEED LIMIT 50 MPH			
				0.63		2	22I	
				0.73	STRUC #10064 CATTAIL BRANCH			
				1.41	CO 52 SIMMONS RD			
				2.32	CO 47 BOLLINGER SCHOOL RD			5,275
				2.89	CO 48 TOMS CREEK CHURCH RD			
				3.10	CO 56 FOUR POINT BRIDGE RD			
				3.64	STRUC #10063 MIDDLE CREEK			
				4.27	MU 98 SEWER PLANT RD			
				4.30		2	24I	
				4.36	MD 904G NO NAME			
				4.38	SPUR TO MD 904G			
				4.41	SPUR FR MD 904H			
				4.42	MD 904H EMMIT GARDENS DR			8,875
				4.42				
				4.42	CO 43 HARNEY RD			

* A,B = UNIMPROVED; C = GRADED & DRAINED; D,E = SOIL, GRAVEL, STONE; F,G = LOW TYPE BITUMINOUS;
H,I = HIGH TYPE BITUMINOUS; J = CONCRETE; K = BRICK; L = BLOCK

STATE HIGHWAY ADMINISTRATION OF MARYLAND
HIGHWAY INFORMATION SERVICES DIVISION
DATA SUPPORT GROUP

STATE HIGHWAY LOCATION REFERENCE

ROUTE NUMBER.....MD 140 CONTINUED
INVENTORY DIRECTION....NORTH
NAME: E MAIN ST

COUNTY -FREDERICK
SHA DISTRICT7
DATE.....12/31/99

SYSTEM	FUNCTIONAL CLASS	HWY TYPE	ACCESS CONTRL	MILEPOINT	MILEPOINT DESCRIPTION	MARKED LANES	SURFACE WIDTH/TYPE*	AADT
PRIMARY	U	RUR-OTHER PRIN ART	UNDIVID	NONE	4.42			
					4.42			
					4.45			
					4.58			
SECONDARY		RUR-MINOR ARTERIAL			4.61	US 15		
					4.61			
					4.63			
					4.76			
					4.77	MU 85		
					4.77	MD 904F		
					4.78			
					4.80			
					4.88		2	20I
					4.98	MU 20		
					5.04	MU 61	2	24I
					5.07	MU9110		
					5.11	MU9100		
					5.14	MU 31		
					5.20	MU 81		
					5.24	MU9075		
					5.26	MU 10		
					5.28	MU 100		
					5.31	US 15BU		
					5.31			9,375
					5.36	MU 90		
					5.42	MU 41		
					5.48	MU9060		
					5.52	MU 71		
					5.57	MU9160		
					5.58	MU9021		
					5.61	MU 60		
					5.63	MU 105	2	2 2I
					5.69	MU 99		
					5.70	MU9250		
					5.73	MU9220		
					5.73	MU8240		
					5.76	MU8265		
					5.77	MU 99		
					5.80			
					5.80			
					5.80			
					6.18	CO 39		

NAME: W MAIN ST

R
NAME: WAYNESBORO RD

* A,B = UNIMPROVED; C = GRADED & DRAINED; D,E = SOIL,GRAVEL,STONE; F,G = LOW TYPE BITUMINOUS;
H,I = HIGH TYPE BITUMINOUS; J = CONCRETE; K = BRICK; L = BLOCK

STATE HIGHWAY ADMINISTRATION OF MARYLAND
HIGHWAY INFORMATION SERVICES DIVISION
DATA SUPPORT GROUP

STATE HIGHWAY LOCATION REFERENCE

ROUTE NUMBER.....MD 140 CONTINUED
INVENTORY DIRECTION...NORTH
NAME: WAYNESBORO RD

COUNTY -FREDERICK
SHA DISTRICT.....7
DATE..... 12/31/99

SYSTEM	FUNCTIONAL CLASS	HWY TYPE	ACCESS CONTRL	MILEPOINT	MILEPOINT DESCRIPTION	MARKED LANES	SURFACE WIDTH/TYPE*	AADT
SECONDARY R	RUR-MINOR ARTERIAL	UNDIVIDED	NONE	6.22	SPEED LIMIT 50 MPH	2	22I	9,375
				6.94 CO 38	MOUNTAIN VIEW RD	2	24I	
				6.99	PENNSYLVANIA ST/L			

ROUTE NUMBER.....MD 144FA
INVENTORY DIRECTION...WEST
NAME: OLD NATIONAL PIKE

SECONDARY R	RUR-MAJOR COLLECTOR	DIVIDED	PART	0.00	CO 368 IJAMSVILLE RD	3	40I	18,325
				0.00	RP 7004 RAMP 4 FR MD 144 FA TO IS 70			
				0.12	CO1317 OLD NATIONAL PIKE			
				0.14	SPUR FR OLD NATIONAL PIKE			
				0.20	RP 7007 RAMP 7 FR IS 70 TO MD 144 FA	4	48I	
				0.20	EXIT #59			
				0.47	CO1338 BALTIMORE RD			
				0.92	CO 375 BELLS LA			
				0.92	CO 852 QUINN RD			
				1.34	STRUC #10022 LONG BRANCH			
				1.35	CO1475 SPRING RIDGE PKWY			
				1.35	SPUR TO BALTIMORE RD			
				1.55	SPUR TO BALTIMORE RD	3	48I	
				1.55	CO1504 RIDGEFIELD DR			
				1.70		2	24I	
				1.95	CO 372 BARTONSVILLE RD			
				2.03	CO 414 LINGANORE RD			
				2.13	SPEED LIMIT 55 MPH			
			UNDIVIDED	2.18				
				2.25	BEG BR			
				2.30	STRUC #10038 MONOCACY RIVER			
	URB-MINOR ARTERIAL			2.35	END BR			
			DIVIDED	2.51				
				2.67	CO1339 NO NAME			
	URB-OTHER PRIN ART		NONE	2.96	RP 7005 RAMP 5 FR MD 144 FA TO IS 70			
				2.96	RP 7006 RAMP 6 FR IS 70 TO MD 144 FA			
				3.02	SPEED LIMIT 40 MPH			
			UNDIVIDED	3.10	RP 7003 RAMP 3 FR RAMP 6 TO MD 144 FA			
				3.31	BEG BR	2	22I	
				3.34	IS 70 BALTO NATIONAL PIKE			
NAME: E PATRICK ST				3.34				
				3.34	STRUC #10107			

* A,B = UNIMPROVED; C = GRADED & DRAINED; D,E = SOIL,GRAVEL,STONE; F,G = LOW TYPE BITUMINOUS;
H,I = HIGH TYPE BITUMINOUS; J = CONCRETE; K = BRICK; L = BLOCK

STATE HIGHWAY ADMINISTRATION OF MARYLAND
HIGHWAY INFORMATION SERVICES DIVISION
DATA SUPPORT GROUP

STATE HIGHWAY LOCATION REFERENCE

ROUTE NUMBER.....MD 144FA CONTINUED
INVENTORY DIRECTION....WEST
NAME: E PATRICK ST

COUNTY -FREDERICK
SHA DISTRICT.....7
DATE.....12/31/99

SYSTEM	FUNCTIONAL CLASS	HWY TYPE	ACCESS CONTRL	MILEPOINT	MILEPOINT DESCRIPTION	MARKED LANES	SURFACE WIDTH/TYPE*	AADT
SECONDARY R	URB-OTHER PRIN ART	UNDIVID	NONE	3.34	EXIT #56	2	22I	18,325
				3.44	SPEED LIMIT 30 MPH			
				3.45	RP 7002 RAMP 2 FR IS 70 TO MD 144 FA			
				3.47	MU 65 BAILES LA	4	48I	
U				3.66	IN CORP LMTS FREDERICK			
				3.66	MU 996 MONOCACY BLVD			
				3.72	MU 780 KING AVE			
				3.73		3	36I	
				3.79	MU 510 DAVIS AVE	2	48I	
				3.85	MU 770 KEY AVE			
				3.90	MU1120 ORCHARD AVE	2	30I	
				3.98	MU1000 MONROE AVE	2	40I	
				4.05	MU 660 FRANKLIN ST			12,075
				4.15	MU 710 HAMILTON AVE			
				4.20	MU 645 FALCON LA			
				4.23	MU1160 PENNSYLVANIA AVE			
				4.27	MU 910 MARYLAND AVE			
				4.48	STRUC #10037 CARROLL CREEK	2	36I	
				4.61	MU1590 WISNER ST			
				4.67	MU1542 WATER ST #2			
				4.71	MU 570 EAST ST			
				4.71	R/R #MDOT 517 862 R			
				4.71	R/R #MDOT 517 861 J			
				4.84	MU 260 CARROLL ST			
				4.91	MU 920 MAXWELL AVE			
				4.94	MU8380 ALLEY #38			
				5.01	MD 355 N MARKET ST			18,200
NAME: W PATRICK ST				5.01				
				5.08	MU 470 N&S COURT ST			
				5.20		2	26I	
				5.23	STRUC #10036 CARROLL CREEK			
				5.25	MU 120 N&S BENTZ ST	2	36I	
				5.42	MU 520 DEGRANGE ST			
				5.42	MU 390 COLLEGE AVE			
				5.57	MU 760 N&S JEFFERSON ST			
				5.78	SPUR FR W SOUTH ST			
				5.82	MU1400 W SOUTH ST	4	48I	
				5.82	MU 430 W COLLEGE TERR			
				5.83	MU 290 CATOCTIN AVE			
				5.97	MU 750 JAMES ST			
				6.12	MU 790 KLINE BLVD			
				6.12	MU1090 NORVA AVE			

* A,B = UNIMPROVED; C = GRADED & DRAINED; D,E = SOIL,GRAVEL,STONE; F,G = LOW TYPE BITUMINOUS;
H,I = HIGH TYPE BITUMINOUS; J = CONCRETE; K = BRICK; L = BLOCK

STATE HIGHWAY ADMINISTRATION OF MARYLAND
HIGHWAY INFORMATION SERVICES DIVISION
DATA SUPPORT GROUP

STATE HIGHWAY LOCATION REFERENCE

ROUTE NUMBER.....MD 144FA CONTINUED
INVENTORY DIRECTION....WEST
NAME: W PATRICK ST

COUNTY -FREDERICK
SHA DISTRICT.....7
DATE.....12/3 1/99

SYSTEM	FUNCTIONAL CLASS	HWY TYPE	ACCESS CONTRL	MILEPOINT	MILEPOINT DESCRIPTION	MARKED LANES	SURFACE WIDTH/TYPE*	AADT
SECONDARY U	URB-OTHER PRIN ART	DIVIDED	NONE	6.20		4	48I	18,200
				6.22	RP101504 RAMP 4 FR US 40 TO MD 144FA			
				6.23	RP101502 RAMP 2 FR MD 144FA TO US 15			
				6.30	RP101503 RAMP 3 FR MD 144FA TO RAMP 2			
				6.32	RP101501 RAMP 1 FR US 15 TO MD 144FA			
				6.35	US 40 W PATRICK ST/FREDERICK FREEWAY			
				6.35	US 15 FREDERICK FREEWAY			
				6.35	STRUC #10101			
				6.35	EXIT #6			

ROUTE NUMBER.....MD 144FB
INVENTORY DIRECTION....EAST
NAME: MAIN ST

SECONDARY U	RUR-MINOR COLLECTOR	UNDIVIDED	NONE	0.00	CO1317 OLD NATIONAL PIKE (BACK)	2	22I	8,475
				0.00	IN CORP LMTS NEW MARKET			
				0.03	MU 125 ROYAL OAK DR			
				0.14	SPEED LIMIT 30 MPH			
				0.47	MU 5 EMORY LA			
				0.53	MU8060 3RD ALLEY			
				0.53	MU8050 2ND ALLEY			
				0.58	MU8070 FOURTH ALLEY			
				0.58	MU8040 1ST ALLEY			
				0.62	MU8090 SIXTH ALLEY			
				0.62	MU8080 5TH ALLEY			
				0.68	MU8100 SEVENTH ALLEY			
				0.68	MU8030 STRAWBERRY ALLEY			
				0.75	MD 874D PROSPECT ST			
				0.75	MU8120 EIGHTH ALLEY			
				0.82	MU 10 N&S FEDERAL ST			
				0.91	SPEED LIMIT 40 MPH			
				1.09	MU8110 BYE ALLEY			
				1.11	OUT CORP LMTS NEW MARKET			
				1.11				
			DIVIDED	1.31		2	30I	
				1.39	SPUR FR MD 75			
				1.39	SPUR TO MD 75			
				1.41	MD 75 GREEN VALLEY RD			
				1.41	CO1317 OLD NATIONAL PIKE (AHEAD)			

R
NAME: OLD NATIONAL PIKE

* A,B = UNIMPROVED; C = GRADED & DRAINED; D,E = SOIL,GRAVEL,STONE; F,G = LOW TYPE BITUMINOUS;
H,I = HIGH TYPE BITUMINOUS; J = CONCRETE; K = BRICK; L = BLOCK

STATE HIGHWAY ADMINISTRATION OF MARYLAND
HIGHWAY INFORMATION SERVICES DIVISION
DATA SUPPORT GROUP

STATE HIGHWAY LOCATION REFERENCE

ROUTE NUMBER.....MD 180
INVENTORY DIRECTION....EAST
NAME: JEFFERSON PIKE

COUNTY -FREDERICK
SHA DISTRICT.....7
DATE.....12/31/99

SYSTEM	FUNCTIONAL CLASS	HWY TYPE	ACCESS CONTRL	MILEPOINT	MILEPOINT DESCRIPTION	MARKED LANES	SURFACE WIDTH/TYPE*	AADT
SECONDARY R	RUR-MAJOR COLLECTOR	DIVIDED	NONE	0.00	US 340 JEFFERSON PIKE/JEFFERSON NAT PIKE	2	34I	1,225
				0.12	US 340 JEFFERSON NATIONAL PIKE			
				0.12	STRUC #10051			
				0.12	SPEED LIMIT 30 MPH			
		UNDIVIDED		0.16	MD 180 (WB/L)	2	22I	
	RUR-LOCAL			0.27	CO1637 S MOUNTAIN RD			
				0.42	MD 478 KNOXVILLE RD			
				0.44	CO 319 CEMETERY RD			
				0.46	STRUC #10178 BR OF POTOMAC RIVER			
				0.69	SPEED LIMIT 40 MPH			
				0.81		3	33I	
				0.92		2	22I	
				1.10	SPEED LIMIT 50 MPH			
				2.02	MD 871F NO NAME			
				2.11	MD 17 BURKITTSVILLE RD			
				2.43	ENT TO PARK & RIDE			
				2.50	STRUC #10081 LITTLE CATOCTIN CREEK			
				3.25	CO 586 WESTON DR			
				3.26	SPEED LIMIT 40 MPH			
				3.49	CO 270 CATHOLIC CHURCH RD			
				3.64	CO 644 SHADY LA			
				3.68	CO 643 FIRST ST			
	RUR-MINOR COLLECTOR			3.81	MD 79 PETERSVILLE RD			2,725
				3.81	CO 642 SECOND ST			
				3.88	SPEED LIMIT 50 MPH			
				4.49	CO 272 ST MARKS RD			
				4.62	CO 279 OLIVE SCHOOL RD			
				5.27		2	24I	
				5.29	SPEED LIMIT 40 MPH			
				5.35	RP134006 RAMP 6 FR US 340 TO MD 180			
				5.39	RP134004 RAMP 4 FR MD 180 TO US 340			
				5.41	RP134003 RAMP 3 FR RAMP 6 TO MD 180			
				5.42	RP134005 RAMP 5 FR MD 180 TO RAMP 4			
				5.44	BEG BR			
				5.47	US 340 JEFFERSON NATIONAL PIKE			
				5.47	STRUC #10118			
				5.47	EXIT # 4			
				5.50	END BR			
				5.51	RP134001 RAMP 1 FR MD 180 TO RAMP 8			
				5.52	RP134007 RAMP 7 FR RAMP 2 TO MD 180			
				5.54	RP134008 RAMP 8 FR MD 180 TO US 340			
				5.55	RP134002 RAMP 2 FR US 340 TO MD 180			

* A,B = UNIMPROVED; C = GRADED & DRAINED; D,E = SOIL,GRAVEL,STONE; F,G = LOW TYPE BITUMINOUS;
H,I = HIGH TYPE BITUMINOUS; J = CONCRETE; K = BRICK; L = BLOCK

STATE HIGHWAY ADMINISTRATION OF MARYLAND
HIGHWAY INFORMATION SERVICES DIVISION
DATA SUPPORT GROUP

STATE HIGHWAY LOCATION REFERENCE

ROUTE NUMBER.....MD 180 CONTINUED
INVENTORY DIRECTION....EAST
NAME: JEFFERSON PIKE

COUNT Y-FREDERICK
SHA DISTRICT.....7
DATE... ..12/31/99

SYSTEM	FUNCTIONAL CLASS	HWY TYPE	ACCESS CONTRL	MILEPOINT	MILEPOINT DESCRIPTION	MARKED LANES	SURFACE WIDTH/TYPE*	AADT
SECONDARY R	RUR-MINOR COLLECTOR	UNDIVID	NONE	5.60 MD 872	NO NAME	2	24I	2,725
				5.73		2	22I	
				5.76	ENT TO SHA SALT BIN			
				5.90		3	33I	
				6.00		2	22I	
				6.13	BEG BR			
				6.15	STRUC #10082 CATOCTIN CREEK			
				6.18	END BR			
				6.47 CO 285	GENE HEMP RD			
				6.96	SPUR FR US 340			
				6.97	SPUR TO US 340	2	24I	
				7.03	SPUR TO US 340			
				7.05		2	22I	
				7.25 CO1460	COPPERFIELD DR			
				7.54 CO 284	HORINE RD			
				7.67 MD 383	BROAD RUN JEFFERSON RD			5,625
				7.92	SPEED LIMIT 30 MPH			
	RUR-MAJOR COLLECTOR			8.02 CO1218	SOUTH VIEW CT			
	RUR-MINOR COLLECTOR			8.15 CO 209	OLD MIDDLETOWN RD			
				8.46 CO 281	LANDER RD			
				8.46 CO 208	HOLTER RD			
				8.79	SPEED LIMIT 40 MPH			
				9.06 CO1621	OLD HOLTER RD			
				9.09	SPEED LIMIT 50 MPH			
				10.29 OP 199	NO NAME			
				10.38 OP 198	NO NAME			
				10.46 CO 322	ELMER RD			
				11.01 CO 211	TEEN BARNES RD			
				11.31 CO 984	WYE CREEK DR			
				11.49 CO 598	RENN RD			
				11.63 CO1312	KINGS CT			
				11.72	SPEED LIMIT 45 MPH			
				11.75 CO 229	MT ZION RD	2	24I	4,175
				12.08 CO 601	FEAGAVILLE LA			
				12.26	STRUC #10083 BALLENGER CREEK			
				12.84 CO1449	STONEY CREEK DR			
				13.15	ENTERPRISE CT			
				13.26 OP 200	GREENFIELD DR			
				13.95 OP 710	FAIR OAKS DR			
				13.98	BEG BR			
	URB-COLLECTOR			14.00 IS 70	EISENHOWER MEMORIAL HWY			
				14.00	STRUC #10144			

* A,B = UNIMPROVED; C = GRADED & DRAINED; D,E = SOIL,GRAVEL,STONE; F,G = LOW TYPE BITUMINOUS;
H,I = HIGH TYPE BITUMINOUS; J = CONCRETE; K = BRICK; L = BLOCK

STATE HIGHWAY ADMINISTRATION OF MARYLAND
HIGHWAY INFORMATION SERVICES DIVISION
DATA SUPPORT GROUP

STATE HIGHWAY LOCATION REFERENCE

ROUTE NUMBER.....MD 180 CONTINUED
INVENTORY DIRECTION....EAST
NAME: JEFFERSON PIKE

COUNTY -FREDERICK
SHA DISTRICT.....7
DATE.....12/31/99

SYSTEM	FUNCTIONAL CLASS	HWY TYPE	ACCESS CONTRL	MILEPOINT	MILEPOINT DESCRIPTION	MARKED LANES	SURFACE WIDTH/TYPE*	AADT
SECONDARY R	URB-COLLECTOR	UNDIVIDED	NONE	14.03	END BR	2	24I	4,175
				14.31	CO 227 BUTTERFLY LA	3	36I	
				14.36	MD 180B HIMES AVE			
				14.36	RP101508 RAMP 8 FR RAMP 5 TO MD 180			
				14.38	SPUR TO MD 180B			
				14.38	RP101505 RAMP 5 FR RAMP 9 TO MD 180			
				14.46	BEG BR	2	24I	
				14.49	US 15 JEFFERSON NATIONAL PIKE			22,650
				14.49	STRUC #10149			
				14.51	END BR			
				14.55	RP101501 RAMP 1 FR US 15 TO MD 180			
				14.57	RP101504 RAMP 4 FR RAMP 1 TO MD 180			
				14.62	RP101503 RAMP 3 FR MD 180 TO US 15			
				14.63	RP101502 RAMP 2 FR MD 180 TO RAMP 3			
				14.63	MUL398 SOLAREX CT			
				14.63	MD 351 BALLENGER CREEK PIKE (AHEAD)			

ROUTE NUMBER.....MD 180B
INVENTORY DIRECTION....SOUTH
NAME: HIMES AVE

SECONDARY R	URB-LOCAL	UNDIVIDED	NONE	0.80	MU 729 HIMES AVE (BACK)	4	44I	
				0.81	SPUR TO RAMP 7			
				0.83	RP101507 RAMP 7 FR MD 180B TO RAMP 9			
				0.96	SPUR FR MD 180	3	36I	
				0.98	RP101508 RAMP 8 FR RAMP 5 TO MD 180			
				0.98	MD 180 JEFFERSON PIKE			

ROUTE NUMBER.....MD 194
INVENTORY DIRECTION....NORTH
NAME: WOODSBORO PIKE

SECONDARY R	URB-OTHER PRIN ART	DIVIDED	NONE	0.00	MD 26 LIBERTY RD	4	48I	26,050
				0.02	SPUR FR MD 26			
				0.06	SPUR TO MD 26			
		UNDIVIDED		0.20		2	24I	
				0.33	SPEED LIMIT 50 MPH			
				0.71	CO 458 STAUFFER RD			

* A,B = UNIMPROVED; C = GRADED & DRAINED; D,E = SOIL,GRAVEL,STONE; F,G = LOW TYPE BITUMINOUS;
H,I = HIGH TYPE BITUMINOUS; J = CONCRETE; K = BRICK; L = BLOCK

STATE HIGHWAY ADMINISTRATION OF MARYLAND
HIGHWAY INFORMATION SERVICES DIVISION
DATA SUPPORT GROUP

STATE HIGHWAY LOCATION REFERENCE

ROUTE NUMBER.....MD 194 CONTINUED
INVENTORY DIRECTION....NORTH
NAME: WOODSBORO PIKE

COUNTY-FREDERICK
SHA DISTRICT.....7
DATE.....12/31/99

SYSTEM	FUNCTIONAL CLASS	HWY TYPE	ACCESS CONTRL	MILEPOINT	MILEPOINT	DESCRIPTION	MARKED LA NES	SURFACE WIDTH/TYPE*	AADT
SECONDARY R	URB-OTHER PRIN ART	UNDIVIDED	NONE	0.71	OP 796	STAUFFER RD	2	24I	26,050
				0.79	CO 482	FOUNTAIN ROCK RD			
				1.05	CO 993	ADVENTURE AVE			
		DIVIDED		1.22					
				1.33	CO 531	ANTIETAM DR			
			PART	1.54	MU 32	FREDERICK ST			
U				1.63		IN CORP LMTS WALKERSVILLE			
		UNDIVIDED		1.67					
		DIVIDED		1.92	MU 122	NICODEMUS RD			
				2.26	MU 25	CRUM RD			
				2.26	MU 19	WEST CRUM RD			
			NONE	2.56	MU 32	FREDERICK ST			
				2.62		SPUR TO FREDERICK ST			
				2.72	MU 140	SANDSTONE DR	3	36I	
				2.83	MU 58	GLADE BLVD			
		UNDIVIDED		2.92			3	34I	
				2.98	MU 12	CHALLEDON DR			
R				3.02		OUT CORP LMTS WALKERSVILLE	2	24I	
				3.20	CO1117	DAYSVILLE AVE			
				3.20	MU 31	DEER RUN DR			
	RUR-MINOR ARTERIAL			3.42	CO 461	DEVILBISS BRIDGE RD			
				3.42	CO 430	DAYSVILLE RD			
				3.44		SPEED LIMIT 55 MPH			
				5.07	CO 476	GLADE RD			
		DIVIDED		5.46					
				5.62		SPUR FR MD 194A			
				5.65	MD 194A	MAIN ST			
				5.66		SPUR TO MD 194A			
		UNDIVIDED		5.77					
U				6.24		IN CORP LMTS WOODSBORO			
R				6.44		OUT CORP LMTS WOODSBORO			
				6.45		SPUR TO MD 550			
				6.45		SPUR FR LIBERTY RD			
				6.46	MD 550	WOODSBORO RD			
				6.46	MU 42	LIBERTY RD			
				6.47		SPUR TO LIBERTY RD			
				6.47		SPUR FR MD 550			
U				6.50		IN CORP LMTS WOODSBORO			
R				6.77		OUT CORP LMTS WOODSBORO			
				6.83		SPUR TO COPPERMINE RD			
				6.83		SPUR FR COPPERMINE RD			
				6.84	MU 7	COPPERMINE RD			

* A,B = UNIMPROVED; C = GRADED & DRAINED; D,E = SOIL,GRAVEL,STONE; F,G = LOW TYPE BITUMINOUS;
H,I = HIGH TYPE BITUMINOUS; J = CONCRETE; K = BRICK; L = BLOCK

STATE HIGHWAY ADMINISTRATION OF MARYLAND
HIGHWAY INFORMATION SERVICES DIVISION
DATA SUPPORT GROUP

STATE HIGHWAY LOCATION REFERENCE

ROUTE NUMBER.....MD 194 CONTINUED
INVENTORY DIRECTION...NORTH
NAME: WOODSBORO PIKE

COUNTY -FREDERICK
SHA DISTRICT.....7
DATE.....12/31/99

SYSTEM	FUNCTIONAL CLASS	HWY TYPE	ACCESS CONTRL	MILEPOINT	MILEPOINT DESCRIPTION	MARKED LANES	SURFACE WIDTH/TYPE*	AADT
SECONDARY R	RUR-MINOR ARTERIAL	UNDIVIDED	NONE	6.85	SPUR TO COPPERMINE RD	2	24I	26,050
				6.85	SPUR FR COPPERMINE RD			
				6.99	SPUR FR MD 550			
				7.01	MD 550 WOODSBORO CREAGERSTOWN RD			8,150
				7.34	SPUR FR LEGORE BRIDGE RD			
				7.43	CO 526 LEGORE BRIDGE RD			
				7.83	CO 484 GRUBER RD			
				8.20	OP 26 NO NAME			
				8.24	CO 496 OAK HILL RD			
				8.72	CO 474 CASH SMITH RD			
				8.77	SPEED LIMIT 35 MPH			
				9.05	CO 521 RENNER RD			
				9.29	CO 519 LEGORE RD			
				9.46	CO 527 DETOUR RD			
				9.56	CO 859 BAKER RD			
				9.60	SPEED LIMIT 55 MPH			
				10.53	SPEED LIMIT 40 MPH			
				10.79	CO 515 WARNER RD			
				11.09	CO 511 GOOD INTENT RD			
				11.11	SPEED LIMIT 55 MPH			
				11.35	CO 528 HAUGHS CHURCH RD			
				11.83	CO 529 NICHOLSON RD			4,975
				12.34	CO 510 KEYMAR RD			
				12.41	STRUC #10072 LITTLE PIPE CREEK			
				12.41	CARROLL CO/L			

ROUTE NUMBER.....MD 194A
INVENTORY DIRECTION...NORTH
NAME: MAIN ST

SECONDARY R	RUR-MAJOR COLLECTOR	UNDIVIDED	NONE	0.00	MD 194 WOODSBORO PIKE	2	24I	9,050
				0.01	SPUR FR MD 194			
				0.02	SPUR FR MD 194			
				0.05	MD 194B NO NAME			
				0.10	SPEED LIMIT 30 MPH			
				0.40	IN CORP LMTS WOODSBORO			
				0.40	MU 37 MAIN ST (AHEAD)			
				1.15	MU 37 MAIN ST (BACK)			11,000
				1.15	OUT CORP LMTS WOODSBORO			
				1.28	MD 550 WOODSBORO CREAGERSTOWN RD			

* A,B = UNIMPROVED; C = GRADED & DRAINED; D,E = SOIL,GRAVEL,STONE; F,G = LOW TYPE BITUMINOUS;
H,I = HIGH TYPE BITUMINOUS; J = CONCRETE; K = BRICK; L = BLOCK

STATE HIGHWAY ADMINISTRATION OF MARYLAND
HIGHWAY INFORMATION SERVICES DIVISION
DATA SUPPORT GROUP

STATE HIGHWAY LOCATION REFERENCE

ROUTE NUMBER.....MD 194B
INVENTORY DIRECTION....SOUTH
NAME: NO NAME

COUNTY -FREDERICK
SHA DISTRICT.....7
DATE.....12/31/99

SYSTEM	FUNCTIONAL CLASS	HWY TYPE	ACCESS CONTRL	MILEPOINT	MILEPOINT DESCRIPTION	MARKED LANES	SURFACE WIDTH/TYPE*	AADT
SECONDARY R	RUR-LOCAL	UNDIVIDED	NONE	0.00	MD 194A MAIN ST	1	12I	
				0.03		2	24I	
				0.09	ROAD END			

ROUTE NUMBER.....IS 270
INVENTORY DIRECTION....NORTH
NAME: EISENHOWER MEMORIAL HWY

PRIMARY R	RUR-INTERSTATE	DIVIDED	FULL	0.00	MONTGOMERY CO/L	4	48I	60,075
				0.28	INTERSTATE MILE MARKER 23.0			
				0.30	SPEED LIMIT 65 MPH			
				1.18	CO 353 DR PERRY RD			
				1.18	STRUC #10080			
				1.30	INTERSTATE MILE MARKER 24.0			
				2.05	STRUC #10174 BENNETT CREEK			
				2.26	STRUC #10079 BENNETT CREEK			
				2.30	INTERSTATE MILE MARKER 25.0			
				3.30	INTERSTATE MILE MARKER 26.0			
				3.39	RP 27006 RAMP 6 FR MD 80 TO IS 270			
				3.47	RP 27005 RAMP 5 FR IS 270 TO MD 80			
				3.52	MD 80 FINGERBOARD RD			69,150
				3.52	STRUC #10078			
				3.52	EXIT #26			
				3.56	RP 27001 RAMP 1 FR IS 270 TO MD 80			
				3.65	RP 27002 RAMP 2 FR MD 80 TO IS 70			
				4.31	INTERSTATE MILE MARKER 27.0			
				4.96	CO 332 PARK MILLS RD			
				4.96	STRUC #10077			
				5.32	INTERSTATE MILE MARKER 28.0			
				6.32	INTERSTATE MILE MARKER 29.0			
				6.48	CO 359 BAKER VALLEY RD			
				6.48	STRUC #10076			
				7.29	BEG BR			
				7.33	STRUC #10075 MONOCACY RIVER			
				7.33	INTERSTATE MILE MARKER 30.0			
	URB-INTERSTATE			7.39	END BR			
				7.65	R/R #CSX 140 446 S			
				7.65	STRUC #10074			
				8.14	SPEED LIMIT 55 MPH			
				8.34	INTERSTATE MILE MARKER 31.0			

* A,B = UNIMPROVED; C = GRADED & DRAINED; D,E = SOIL,GRAVEL,STONE; F,G = LOW TYPE BITUMINOUS;
H,I = HIGH TYPE BITUMINOUS; J = CONCRETE; K = BRICK; L = BLOCK

STATE HIGHWAY ADMINISTRATION OF MARYLAND
HIGHWAY INFORMATION SERVICES DIVISION
DATA SUPPORT GROUP

STATE HIGHWAY LOCATION REFERENCE

ROUTE NUMBER.....IS 270 CONTINUED
INVENTORY DIRECTION....NORTH
NAME: EISENHOWER MEMORIAL HWY

COUNTY -FREDERICK
SHA DISTRICT.....7
DATE..... .12/31/99

SYSTEM	STATE	FUNCTIONAL CLASS	HWY TYPE	ACCESS CONTRL	MILEPOINT	MILEPOINT DESCRIPTION	MARKED LANES	SURFACE WIDTH/TYPE*	AAD T
PRIMARY	R	URB-INTERSTATE	DIVIDED	FULL	8.41	RP 27006 RAMP 6 FR MD 85 TO IS 270	4	48I	69,150
					8.46	RP 27004 RAMP 4 FR IS 270 TO MD 85			
					8.51	RP 27005 RAMP 5 FR IS 270 TO MD 84			
					8.65	MD 85 BUCKEYSTOWN PIKE			76,275
					8.65	STRUC #10073			
					8.65	EXIT #31			
					8.76	RP 27001 RAMP 1 FR IS 270 TO MD 85			
					8.83	RP 27008 RAMP 8 FR IS 270 TO MD 85			
					8.87	RP 27002 RAMP 2 FR MD 85 TO IS 270			
					9.31	INTERSTATE MILE MARKER 32.0			
					9.41	RP 7001 RAMP 1 FR IS 270 TO IS 70			
					9.58		5	60I	
					9.68	CO 324 NEW DESIGN RD			
					9.68	STRUC #10110			
					9.69	IN CORP LMTS FREDERICK			
					9.76	RP 7006 RAMP 6 FR IS 70 TO IS 270	4	48 I	
					10.00	IS 70 (EB/L)			
					10.00	STRUC #10103			
					10.00	EXIT #32			
					10.09	US 40 FREDERICK FREEWAY (AHEAD)			
					10.09	IS 70 EISENHOWER MEMORIAL HWY			
					10.09	STRUC #10137			

ROUTE NUMBER.....US 340
INVENTORY DIRECTION....EAST
NAME: JEFFERSON PIKE

PRIMARY	R	RUR-OTHER PRIN ART	DIVIDED	FULL	0.00	WASHINGTON CO/L	4	48I	18,010
					0.26	MD 180 JEFFERSON PIKE			15,625
					0.26				
					0.31	BEG BR			
					0.33	MD 180 JEFFERSON PIKE (WB/L)			
					0.33	STRUC #10051			
					0.36	END BR			
					0.51	BEG BR			
					0.53	CO1637 MOUNTAIN RD			
					0.53	STRUC #10113			
					0.54	END BR			
					1.77	MILE MARKER 4.0			
					2.00	RP134006 RAMP 6 FR US 340 TO MD 17			

* A,B = UNIMPROVED; C = GRADED & DRAINED; D,E = SOIL,GRAVEL,STONE; F,G = LOW TYPE BITUMINOUS;
H,I = HIGH TYPE BITUMINOUS; J = CONCRETE; K = BRICK; L = BLOCK

STATE HIGHWAY ADMINISTRATION OF MARYLAND
HIGHWAY INFORMATION SERVICES DIVISION
DATA SUPPORT GROUP

STATE HIGHWAY LOCATION REFERENCE

ROUTE NUMBER.....US 340 CONTINUED
INVENTORY DIRECTION....EAST
NAME: JEFFERSON NATIONAL PIKE

COUNTY -FREDERICK
SHA DISTRI CT.....7
DATE.....12/31/99

SYSTEM	FUNCTIONAL CLASS	HWY TYPE	ACCESS CONTRL	MILEPOINT	MILEPOINT DESCRIPTION	MARKED LANES	SURFA CE WIDTH/TYPE*	AADT
PRIMARY	R	RUR-OTHER PRIN ART	DIVIDED FULL	2.00	RP134008 RAMP 8 FR MD 17 TO US 340	4	48I	15,625
				2.12	MD 17 BURKITTSVILLE RD			17,725
				2.12	STRUC #10114			
				2.12	EXIT #2			
				2.25	RP134004 RAMP 4 FR MD 17 TO US 340			
				2.31	RP134002 RAMP 2 FR US 340 TO MD 17			
				2.48	STRUC #10115 LITTLE CATOCTIN CREEK			
				2.61	SPEED LIMIT 65 MPH			
				2.75	MILE MARKER 5.0			
				3.69	CO 270 CATHOLIC CHURCH RD			
				3.69	STRUC #10116			
				3.74	MILE MARKER 6.0			
				4.53	CO 272 ST MARKS RD			
				4.53	STRUC #10117			
				4.75	MILE MARKER 7.0			
				5.27	RP134006 RAMP 6 FR US 340 TO MD 180			
				5.39	RP134008 RAMP 8 FR MD 180 TO US 340			
				5.50	MD 180 JEFFERSON PIKE			
				5.50	STRUC #10118			
				5.50	EXIT #4			
				5.69	RP134004 RAMP 4 FR MD 180 TO US 340			
				5.74	MILE MARKER 8.0			
				5.77	RP134002 RAMP 2 FR US 340 TO MD 180			
				6.10	BEG BR			
				6.13	STRUC #10112 CATOCTIN CREEK			
				6.18	END BR			
				6.40	CO 285 GENE HEMP RD			
				6.74	SPUR FR MD 180			
				6.74	MILE MARKER 9.0			
				7.36	CO 284 HORINE RD			
				7.36	STRUC #10119			
				7.74	MILE MARKER 10.0			
				8.13	RP134008 RAMP 8 FR CO 281 TO US 340			
				8.16	RP134006 RAMP 6 FR US 340 TO CO 281			
				8.30	CO 281 LANDER RD			18,025
				8.30	STRUC #10120			
				8.30	EXIT #8			
				8.43	RP134004 RAMP 4 FR CO 281 TO US 340			
				8.45	RP134002 RAMP 2 FR US 340 TO CO 281			
				8.74	MILE MARKER 11.0			
				9.82	BEG BR			
				9.83	US 15 CATOCTIN MOUNTAIN HWY			

* A,B = UNIMPROVED; C = GRADED & DRAINED; D,E = SOIL, GRAVEL, STONE; F,G = LOW TYPE BITUMINOUS;
H,I = HIGH TYPE BITUMINOUS; J = CONCRETE; K = BRICK; L = BLOCK

STATE HIGHWAY ADMINISTRATION OF MARYLAND
HIGHWAY INFORMATION SERVICES DIVISION
DATA SUPPORT GROUP

STATE HIGHWAY LOCATION REFERENCE

ROUTE NUMBER.....US 340 CONTINUED
INVENTORY DIRECTION...EAST
NAME: JEFFERSON NATIONAL PIKE

COUNTY -FREDERICK
SHA DISTRICT.....7
DATE.....12/31/99

SYSTEM	FUNCTIONAL CLASS	HWY TYPE	ACCESS CONTRL	MILEPOINT	MILEPOINT DESCRIPTION	MARKED LANES	SURFACE WIDTH/TYPE*	AADT
PRIMARY	R	RUR-OTHER PRIN ART	DIVIDED FULL	9.83	STRUC #10121	4	48I	18,025
				9.84	END BR			
				10.03	US 15 JEFFERSON NATIONAL PIKE (AHEAD)			
				10.03	EXIT #10			

ROUTE NUMBER.....MD 351
INVENTORY DIRECTION...NORTH
NAME: BALLENGER CREEK PIKE

SECONDARY	R	RUR-MINOR COLLECTOR	UNDIVIDED NONE	0.00	CO 294	BALLENGER CREEK PIKE (BACK)	2	20I	3,175
				0.03		SPEED LIMIT 40 MPH			
				0.23	CO 649	DOVER DR			
				0.80	CO1081	WOODWINDS CIR			
				0.80	CO1080	HURDLE HILL CT			
				0.97	CO1213	SOUTH RENN RD			3,225
		URB-COLLECTOR		1.99	CO 292	ELMER DERR RD			22,650
				2.43			2	36I	
				2.46	OP 829	LAMBERT DR			
				2.52			2	20I	
				2.55		STRUC #10057 BALLENGER CREEK			
				3.32	CO1355	CORPORATE DR			
				3.68	CO1359	HANNOVER DR			
				3.87	CO1172	FARMBROOK DR			
			DIVIDED	3.91			2	24I	
				4.02	CO1179	CRESTWOOD BLVD			
				4.30	RP 7001	RAMP 1 FR MD 351 TO RAMP 5			
			UNDIVIDED	4.35	RP 7005	RAMP 5 FR MD 351 TO RAMP 4			
				4.44	RP 7004	RAMP 4 FR US 15 TO IS 70			
				4.44		STRUC #10190			
				4.49	IS 70	EISENHOWER MEMORIAL HWY			
				4.49		STRUC #10128			
				4.53	RP 7007	RAMP 7 FR IS 70 TO US 15			
				4.53		STRUC #10140			
				4.62	MD 180	JEFFERSON PIKE (AHEAD)			
				4.62	RP101502	RAMP 2 FR MD 180 TO RAMP 3			
				4.62	MU1398	SOLAREX CT			

* A,B = UNIMPROVED; C = GRADED & DRAINED; D,E = SOIL,GRAVEL,STONE; F,G = LOW TYPE BITUMINOUS;
H,I = HIGH TYPE BITUMINOUS; J = CONCRETE; K = BRICK; L = BLOCK

STATE HIGHWAY ADMINISTRATION OF MARYLAND
HIGHWAY INFORMATION SERVICES DIVISION
DATA SUPPORT GROUP

STATE HIGHWAY LOCATION REFERENCE

ROUTE NUMBER.....MD 355
INVENTORY DIRECTION....NORTH
NAME: URBANA PIKE

COUNTY -FREDERICK
SHA DISTRICT.....7
DATE.....12/31 /99

SYSTEM	FUNCTIONAL CLASS	HWY TYPE	ACCESS CONTRL	MILEPOINT	MILEPOINT DESCRIPTION	MARKED LANES	SURFACE WIDTH/TYPE*	AADT
SECONDARY R	RUR-MAJOR COLLECTOR	UNDIVIDED	NONE	0.00	MONTGOMERY CO/L	2	24I	8,025
				0.03	SPEED LIMIT 30 MPH			
				0.05	CO 370 FIRE TOWER RD			
				0.12		2	22I	
				0.24	MD 75 GREEN VALLEY RD			7,150
				0.41	CO1147 TYLER CT			
				0.48	SPEED L IMIT 40 MPH			
				0.60	CO 385 LEWISDALE RD	2	21I	
				0.69		2	24I	
				0.81	CO 653 BLACKBERRY DR			
				0.96	CO 383 MOTT RD			
				1.01	SPEED LIMIT 50 MPH			
				1.15	CO1221 MONTECITO DR			
				1.43	CO 384 PRICE RD			
				2.28	CO 357 BIG WOODS RD			6,950
				2.28	CO 353 DR PERRY RD			
				2.50	STRUC #10086 BENNETTS CREEK			
				2.67	SPEED LIMIT 40 MPH			
		DIVIDED		2.89				
		UNDIVIDED		3.16				
				3.26	SPEED LIMIT 30 MPH			
				3.56	MD 80 FINGERBOARD RD			9,375
				3.76	MD 80 FINGERBOARD RD			
				3.86	CO 391 URBANA CHURCH RD			
				4.16	SPEED LIMIT 40 MPH			
				4.66	SPEED LIMIT 50 MPH			
				5.14	CO 364 TABLER RD			
				5.25	CO 332 PARK MILLS RD			
				5.51	CO 358 ARABY CHURCH RD	2	28I	
				5.62	CO 362 REELS MILL RD	2	24I	
				7.06	CO 361 BALL RD			13,825
				7.32	CO 358 ARABY CHURCH RD			
				7.53	BEG BR			
				7.55	STRUC #10085 MONACACY RIVER			
				7.59	END BR			
				7.67	MD 355A NO NAME			
				7.73	R/R #CSX 140 443 W			
				7.73	STRUC #10084			
				8.26	CO1351 NEW TECHNOLOGY WAY			
				8.33		3	36I	
		DIVIDED		8.40		4	48I	
				8.47	CO1303 NEW HORIZON WAY			

* A,B = UNIMPROVED; C = GRADED & DRAINED; D,E = SOIL, GRAVEL, STONE; F,G = LOW TYPE BITUMINOUS;
H,I = HIGH TYPE BITUMINOUS; J = CONCRETE; K = BRICK; L = BLOCK

STATE HIGHWAY ADMINISTRATION OF MARYLAND
HIGHWAY INFORMATION SERVICES DIVISION
DATA SUPPORT GROUP

STATE HIGHWAY LOCATION REFERENCE

ROUTE NUMBER.....MD 355 CONTINUED
INVENTORY DIRECTION....NORTH
NAME: URBANA PIKE

COUNTY -FREDERICK
SHA DISTRICT.....7
DATE.....12/31/99

SYSTEM	FUNCTIONAL CLASS	HWY TYPE	ACCESS CONTRL	MILEPOINT	MILEPOINT DESCRIPTION	MARKED LANES	SURFACE WIDTH/TYPE*	AADT
SECONDARY R	RUR-MAJOR COLLECTOR	DIVIDED	NONE	8.63	CO1448 HOLIDAY DR	4	48I	13,825
		UNDIVIDED		8.63	OP 830 GENSTAR WAY			
				8.87				
				8.91	CO1678 LOWES LA			
				8.94	SPEED LIMIT 40 MPH			
				9.30	CO 569 GROVE RD			
	URB-MINOR ARTERIAL	DIVIDED		9.84	MD 85 BUCKEYSTOWN PIKE	4	52I	
				9.85	SPUR TO MD 85			
				9.89	RP 7004 RAMP 4 FR MD 355 TO RAMP 5			
				9.89	RP 7006 RAMP 6 FR IS 70 TO MD 355			
				9.90	RP 7005 RAMP 5 FR MD 355 TO IS 70			
				9.93	BEG BR			
U				9.94	IN CORP LMTS FREDERICK			23,625
				9.94	IS 70 BALTO NATIONAL PIKE			
				9.94	STRUC #10105			
				9.94	EXIT #54			
				9.96	END BR			
				9.98	RP 7007 RAMP 7 FR IS 70 TO MD 355			
				10.00	RP 7001 RAMP 1 FR MD 355 TO RAMP 8	4	48I	
				10.00	RP 7002 RAMP 2 FR RAMP 7 TO MD 355			
				10.01	RP 7008 RAMP 8 FR MD 355 TO IS 70			
				10.08	MU 15 ADVENTIST DR	3	36I	
NAME: S MARKET ST				10.08				
		UNDIVIDED		10.11	MU1525 WALSER DR			
				10.12				
				10.15		2	24I	
				10.21	SPEED LIMIT 25 MPH			
MUNICIPAL				10.32	END STATE MAINTENANCE			
				10.32	BEGIN MUNICIPAL MAINTENANCE			
				10.35	MU8680 ALLEY #68			
				10.38	MU 300 NEW DESIGN RD	2	34I	
				10.42	MU1040 MT OLIVET BLVD			
				10.45	MU7025 FOX'S ALLEY			
				10.46	MU8690 ALLEY #69			
				10.49		2	26I	
				10.51	MU 380 CLARKE PL			
				10.51	MU 860 MADISON ST			
				10.52		2	34I	
				10.61	MU7028 GETZENDAMNERS ALLEY			
				10.71	MU1400 E&W SOUTH ST			17,450
				10.80	MU 40 ALL SAINTS ST			
				10.86	STRUC #FF006 CARROLL CREEK			

* A,B = UNIMPROVED; C = GRADED & DRAINED; D,E = SOIL, GRAVEL, STONE; F,G = LOW TYPE BITUMINOUS;
H,I = HIGH TYPE BITUMINOUS; J = CONCRETE; K = BRICK; L = BLOCK

STATE HIGHWAY ADMINISTRATION OF MARYLAND
HIGHWAY INFORMATION SERVICES DIVISION
DATA SUPPORT GROUP

STATE HIGHWAY LOCATION REFERENCE

ROUTE NUMBER.....MD 355 CONTINUED
INVENTORY DIRECTION....NORTH
NAME: S MARKET ST

COUNTY -FREDERICK
SHA DISTRICT.....7
DATE.....12/31/99

SYSTEM	FUNCTIONAL CLASS	HWY TYPE	ACCESS CONTRL	MILEPOINT	MILEPOINT DESCRIPTION	MARKED LANES	SURFACE WIDTH/TYPE*	AADT
MUNICIPAL U	URB-MINOR ARTERIAL	UNDIVIDED	NONE	10.88	OP 711 CITIZENS WAY	2	34I	17,450
NAME: N MARKET ST								
				10.95	MD 144FA E&W PATRICK ST			
				11.03	MU 370 W CHURCH ST			
				11.03	MU 360 E CHURCH ST			
				11.09	MU 897 MARKET SPACE			
				11.12	MU9020 2ND ST E&W			
				11.21	MU9030 3RD ST E&W			
				11.29	MU9040 4TH ST E&W			
				11.32	MU8540 ALLEY #54			
				11.38	MU9050 5TH ST E&W			
				11.46	MU9060 6TH ST E&W			
				11.55	MU9070 7TH ST E&W	2	38I	
				11.67	MU9080 E 8TH ST			
				11.78	MU9090 9TH ST E&W			
				11.87	MU9100 W 10TH ST			
				11.95	MU8150 ALLEY #15			
				12.02	MU9120 W 12TH ST			
				12.09	MU9130 13TH ST E&W			
				12.13	MU1170 PETERS LA			
				12.16	MU 670 FREDERICK AVE			
				12.21	MU9140 E 14TH ST			
				12.22	MU9145 W 14TH ST			
				12.29	MU9150 E 15TH ST			
				12.37	MU9160 E 16TH ST	2	35I	
				12.50	MU 570 EAST ST			13,825
SECONDARY				12.55	END MUNICIPAL MAINTENANCE	2	24I	
				12.55	BEGIN STATE MAINTENANCE			
				12.58	SPEED LIMIT 40 MPH			
				12.65		2	26I	
				12.72		2	24I	
				12.81	MU1329 SCHIFFERSTADT BLVD			
R				12.91	OUT CORP LMTS FREDERICK			
				13.01	OP 566 WORMANS MILL CT			
	URB-COLLECTOR			13.23	MD 850K N MARKET ST	2	26I	
NAME: ROUTZAHN WAY								
				13.33	MD 26 LIBERTY RD			3,125
NAME: WORMANS MILL RD								
				13.33				
				13.36	SPUR FR MD 26			
				13.37	SPUR TO MD 26			
				13.40		2	22I	
				14.13		2	30I	
				14.21	US 15 CATOCTIN MOUNTAIN HWY			

* A,B = UNIMPROVED; C = GRADED & DRAINED; D,E = SOIL,GRAVEL,STONE; F,G = LOW TYPE BITUMINOUS;
H,I = HIGH TYPE BITUMINOUS; J = CONCRETE; K = BRICK; L = BLOCK

STATE HIGHWAY ADMINISTRATION OF MARYLAND
HIGHWAY INFORMATION SERVICES DIVISION
DATA SUPPORT GROUP

STATE HIGHWAY LOCATION REFERENCE

ROUTE NUMBER.....MD 355 CONTINUED
INVENTORY DIRECTION...NORTH
NAME: WORMANS MILL RD

COUNTY -FREDERICK
SHA DISTRICT.....7
DATE.....12/31/99

SYSTEM	FUNCTIONAL CLASS	HWY TYPE	ACCESS CONTRL	MILEPOINT	MILEPOINT DESCRIPTION	MARKED LANES	SURFACE WIDTH/TYPE*	AADT
SECONDARY R	URB-COLLECTOR	UNDIVIDED	NONE	14.21 MU 714	HAYWARD RD (AHEAD)	2	30I	3,125

ROUTE NUMBER.....MD 355A
INVENTORY DIRECTION...NORTH
NAME: NO NAME

SECONDARY R	RUR-LOCAL	UNDIVIDED	NONE	0.00 MD 355	URBANA PIKE	2	24I	
				0.01		1	14E	
				0.05	ROAD END			

ROUTE NUMBER.....MD 383
INVENTORY DIRECTION...NORTH
NAME: BROAD RUN JEFFERSON RD

SECONDARY R	RUR-MINOR COLLECTOR	UNDIVIDED	NONE	0.00 MD 180	JEFFERSON PIKE	2	20I	1,625
				0.06	SPEED LIMIT 50 MPH			
				0.64 CO 220	CORUN RD			
				1.50	BEG BR			
				1.52	STRUC #10087 CATOCTIN CREEK			
				1.54	END BR			
	RUR-LOCAL			2.36 CO 267	GAPLAND RD			
				2.36 CO 272	ST MARKS RD			
				2.94	SPEED LIMIT 40 MPH			
				3.31 CO 219	POFFENBERGER RD			
				3.37 CO 908	BROAD RUN CT			
				3.37 CO 218	SUMANTOWN RD			
				3.94	SPEED LIMIT 30 MPH			
				4.15 CO 270	CATHOLIC CHURCH RD			625
				4.15 CO 258	PICNIC WOODS RD			
				4.42 CO1049	BELLEMONT CT			
				4.56	SPEED LIMIT 45 MPH			
				5.48 MD 17	BURKITTSVILLE MIDDLETOWN RD			
				5.48 CO1156	SCHNEIDER DR (AHEAD)			

* A,B = UNIMPROVED; C = GRADED & DRAINED; D,E = SOIL,GRAVEL,STONE; F,G = LOW TYPE BITUMINOUS;
H,I = HIGH TYPE BITUMINOUS; J = CONCRETE; K = BRICK; L = BLOCK

STATE HIGHWAY ADMINISTRATION OF MARYLAND
HIGHWAY INFORMATION SERVICES DIVISION
DATA SUPPORT GROUP

STATE HIGHWAY LOCATION REFERENCE

ROUTE NUMBER.....MD 464
INVENTORY DIRECTION....EAST
NAME: SOUDER RD

COUNTY-FREDERICK
SHA DISTRICT.....7
DATE.....12/31/99

SYSTEM	FUNCTIONAL CLASS	HWY TYPE	ACCESS CONTRL	MILEPOINT	MILEPOINT	DESCRIPTION	MARKED LANES	SURFACE WIDTH/TYPE*	AADT
SECONDARY R	RUR-MAJOR COLLECTOR	UNDIVID	NONE	0.00 MD 17		BURKITTSVILLE RD	2	24I	9,825
				0.00 MD 79		PETERSVILLE RD			
				0.03		SPEED LIMIT 30 MPH			
				0.07			2	20I	
				0.21 MU 310		N MAPLE AVE			
				0.46 MU9020		SECOND AVE			
				0.73			2	28I	
				0.80			2	20I	
				0.99 MU 263		H ST #3			
				1.03 MU9092		NINTH AVE	2	24I	
NAME: POINT OF ROCKS RD				1.03					
				1.03 MU 118		CUMMINGS DR			
				1.13		SPEED LIMIT 40 MPH			
				1.33 CO 645		FRAZIER RD			
				2.16		STRUC #10090 LITTLE CATOCTIN CREEK			
				2.19		SPEED LIMIT 50 MPH			
				2.78 CO 279		OLIVE SCHOOL RD			3,425
				2.78 CO 727		BOSS ARNOLD RD			
				3.11 CO 286		AUSHERMAN RD			
				3.14		BEG BR			
				3.17		STRUC #10091 CATOCTIN CREEK			
				3.20		END BR			
				3.77 CO 284		HORINE RD			
				4.68			2	20I	
				4.75 CO 281		LANDER RD			2,725
				6.06 CO 282		FRY RD			
				6.57 CO 281		LANDER RD			
	RUR-MINOR COLLECTOR			7.98 US 15		CATOCTIN MOUNTAIN HWY	2	24I	
				8.06		ENT TO SHA SALT BIN			
				8.10 CO 294		BALLENGER CREEK PIKE			

ROUTE NUMBER.....MD 478
INVENTORY DIRECTION....EAST
NAME: KNOXVILLE RD

SECONDARY R	RUR-MAJOR COLLECTOR	UNDIVID	NONE	0.00 MD 180		JEFFERSON PIKE	2	24I	1,675
				0.04		SPEED LIMIT 25 MPH			
				0.20 CO 567		NO NAME			
				0.23		STRUC #10088 POTOMAC RIVER			
				0.37		SPEED LIMIT 40 MPH			

* A,B = UNIMPROVED; C = GRADED & DRAINED; D,E = SOIL,GRAVEL,STONE; F,G = LOW TYPE BITUMINOUS;
H,I = HIGH TYPE BITUMINOUS; J = CONCRETE; K = BRICK; L = BLOCK

STATE HIGHWAY ADMINISTRATION OF MARYLAND
HIGHWAY INFORMATION SERVICES DIVISION
DATA SUPPORT GROUP

STATE HIGHWAY LOCATION REFERENCE

ROUTE NUMBER.....MD 478 CONTINUED
INVENTORY DIRECTION....EAST
NAME: KNOXVILLE RD

COUNTY-FREDERICK
SHA DISTRICT.....7
DATE.....12/31/99

SYSTEM	FUNCTIONAL CLASS	HWY TYPE	ACCESS CONTRL	MILEPOINT	MILEPOINT DESCRIPTION	MARKED LANES	SURFACE WIDTH/TY PE*	AADT
SECONDARY R	RUR-MAJOR COLLECTOR	UNDIVIDED	NONE	0.97	CO1494 WESTERN AVE	2	24I	1,675
				1.07	CO 318 MOORE AVE			
				1.19	CO 317 CANAL AVE			
				1.30	CO 316 MCDONALD AVE			
				1.43	CO 313 ADDITION RD			
U	URB-MINOR ARTERIAL			1.47	IN CORP LMTS BRUNSWICK			
				1.64	SPEED LIMIT 30 MPH			
				1.78	STRUC #10089 POTOMAC RIVER			
				1.81	MU8040 ALLEY 4			
				1.82		2	28I	
				1.87	MU8060 ALLEY 6			
				1.88	MU 200 FLORIDA AVE			
				1.88	MU 350 W POTOMAC ST (AHEAD)			

ROUTE NUMBER.....MD 491
INVENTORY DIRECTION....NORTH
NAME: RAVEN ROCK RD

SECONDARY R	RUR-MAJOR COLLECTOR	UNDIVIDED	NONE	0.00	WASHINGTON CO/L	2	20I	2,600
				0.01	SPEED LIMIT 40 MPH			
				0.23	CO 11 WISE RD			
				1.20	CO 10 BUCK LANTZ RD			
				1.71	CO 7 FORT RITCHIE RD			
				1.71	WASHINGTON CO/L			

ROUTE NUMBER.....MD 550
INVENTORY DIRECTION....NORTH
NAME: WOODSBORO RD

SECONDARY R	RUR-MAJOR COLLECTOR	UNDIVIDED	NONE	0.00	MD 26 LIBERTY RD	2	24I	3,475
				0.00	CO 486 MILL ST (BACK)			
				0.07	CO 485 NORTH ST			
				0.21	SPEED LIMIT 50 MPH			
				1.39	STRUC #10096 CABBAGE RUN			
				2.01	CO 465 PINE TREE RD			
				2.49	CO 463 BENNIE DUNCAN RD			
				3.67	CO 467 DORCAS RD			
				4.14	CO 462 HOFFMAN SEACRIST RD			3,975

* A,B = UNIMPROVED; C = GRADED & DRAINED; D,E = SOIL, GRAVEL, STONE; F,G = LOW TYPE BITUMINOUS;
H,I = HIGH TYPE BITUMINOUS; J = CONCRETE; K = BRICK; L = BLOCK

STATE HIGHWAY ADMINISTRATION OF MARYLAND
HIGHWAY INFORMATION SERVICES DIVISION
DATA SUPPORT GROUP

STATE HIGHWAY LOCATION REFERENCE

ROUTE NUMBER.....MD 550 CONTINUED
INVENTORY DIRECTION....NORTH
NAME: WOODSBORO RD

COUNTY -FREDERICK
SHA DISTRICT.....7
DATE.....12/31/99

SYSTEM	FUNCTIONAL CLASS	HWY TYPE	ACCESS CONTRL	MILEPOINT	MILEPOINT DESCRIPTION	MARKED LANES	SURFACE WIDTH/TYPE*	AADT
SECONDARY R	RUR-MAJOR COLLECTOR	UNDIVIDED	NONE	4.27	STRUC #10095 ISRAEL CREEK	2	24I	3,975
				4.77	STRUC #10094 ISRAEL CREEK			
				4.83	SPEED LIMIT 25 MPH			
				4.87	MU 38 PARK RD			
				4.87	MU 6 COUNCIL DR			
				4.97		2	22I	
				5.00	SPUR TO MD 194			
				5.01	MD 194 WOODSBORO PIKE (AHEAD)			
				5.01	MU 42 LIBERTY RD			
				5.56	MD 194 WOODSBORO PIKE (BACK)	2	24I	2,875
NAME: WOODSBORO CREAGERSTOWN RD				5.56				
				5.59	SPUR TO MD 194			
				5.61	MD 194A MAIN ST			
				5.64	SPEED LIMIT 40 MPH			
				5.85	MU 41 OLD MD 550			
				5.92		2	22I	
				6.45	OP 183 NO NAME			
				6.59		2	24I	
				6.97	CO 737 STEINER SMITH RD			
				6.97	CO 477 DUBLIN RD			
				7.27	CO 524 CLYDE YOUNG RD			
				8.21	BEG BR			
				8.24	STRUC #10093 MONOCACY RIVER			
				8.29	END BR			
				8.53	CO 537 LUCEY RD			
				8.53	CO1151 PENNTERRA MANOR LA			
				8.89		2	22I	
				9.13	SPEED LIMIT 30 MPH			
NAME: CREAGERSTOWN RD				9.26	CO 479 OLD FREDERICK RD			
				9.46	CO 541 BLACKS MILL RD			
				9.46	CO 543 LONG MILLS RD			
				9.69	SPUR TO OLD FREDERICK RD			
				9.72	CO 64 OLD FREDERICK RD			
				9.82	SPEED LIMIT 50 MPH			
				10.15	CO 81 GRACEHAM RD			
				11.39	SPEED LIMIT 35 MPH			
NAME: JIMTOWN RD				11.67	CO 548 HESSONG BRIDGE RD	2	24I	
				11.67				
				11.67	CO 556 MOSER RD			
				12.25	OP 93 MAPLE DR			
				12.32	CO 557 LONG RD			
				12.46	OP 151 LAWYER LA			

* A,B = UNIMPROVED; C = GRADED & DRAINED; D,E = SOIL,GRAVEL,STONE; F,G = LOW TYPE BITUMINOUS;
H,I = HIGH TYPE BITUMINOUS; J = CONCRETE; K = BRICK; L = BLOCK

STATE HIGHWAY ADMINISTRATION OF MARYLAND
HIGHWAY INFORMATION SERVICES DIVISION
DATA SUPPORT GROUP

STATE HIGHWAY LOCATION REFERENCE

ROUTE NUMBER.....MD 550 CONTINUED
INVENTORY DIRECTION....NORTH
NAME: JIMTOWN RD

COUNTY -FREDERICK
SHA DISTRICT.....7
DATE.....12/31/99

SYSTEM	FUNCTIONAL CLASS	HWY TYPE	ACCESS CONTRL	MILEPOINT	MILEPOINT DESCRIPTION	MARKED LANES	SURFACE WIDTH/TYPE*	AADT
SECONDARY R	RUR-MAJOR COLLECTOR	UNDIVID	NONE	12.70 MU 303	ROCK CREEK WAY	2	24I	2,875
U				12.81	IN CORP LMTS THURMONT	2	22I	
R				12.87	OUT CORP LMTS THURMONT			
U				12.92 MD 77	ROCKY RIDGE RD/E MAIN ST (AHEAD)			
				13.91 MD 77	E MAIN ST (BACK)	2	26I	10,875
NAME: CHURCH ST				13.91				
				13.91 MU 400	WATER ST			
				13.97	SPEED LIMIT 25 MPH			
				14.02 MU 150	EAST ST			
				14.06 MU 60	BOUNDARY AVE			
				14.08	R/R #MMID 831 769 W			
				14.08	STRUC OV MMID R/R			
				14.09 MU 430	WOODSIDE AVE	2	32I	
				14.26 MU 20	ALTAMONT AVE			
				14.27 MD 806R	EMMITSBURG RD			
				14.44 MU 320	SANDY SPRING LA			
				14.61		2	24I	
				14.62	SPEED LIMIT 35 MPH			
				14.63 RP101508	RAMP 8 FR US 15 TO MD 550			
				14.64 RP101506	RAMP 6 FR RAMP 8 TO MD 550			
				14.67 RP101505	RAMP 5 FR RAMP 8 TO MD 550			
				14.67 RP101507	RAMP 7 FR MD 550 TO RAMP 6			
				14.71 US 15	CATOCTIN MOUNTAIN HWY			8,875
				14.71	STRUC #10154			
				14.72	US 15 (SB/L) CATOCTIN MOUNTAIN HWY			
				14.72	STRUC #10169			
				14.75 RP101503	RAMP 3 FR MD 550 TO RAMP 2			
				14.75 RP101501	RAMP 1 FR RAMP 4 TO MD 550			
				14.79 RP101504	RAMP 4 FR US 15 TO MD 550			
				14.80 RP101502	RAMP 2 FR MD 550 TO US 15	2	30I	
R				14.83	OUT CORP LMTS THURMONT			
NAME: SABILLASVILLE RD				14.83				
				14.85 MU 311	ROUZER LA			
				14.89		2	20I	
				14.92		2	22I	
				15.18	SPEED LIMIT 40 MPH			
				15.28 CO 30	KELBAUGH RD			
				15.41 CO 70	KELBAUGH RD			
				15.53	STRUC #10061 OWENS CREEK			
				16.22	R/R #MMID 831 776 G			
				16.39	R/R #MMID 831 778 V			
				17.59 CO 26	EYLERS VALLEY FLINT RD			

* A,B = UNIMPROVED; C = GRADED & DRAINED; D,E = SOIL, GRAVEL, STONE; F,G = LOW TYPE BITUMINOUS;
H,I = HIGH TYPE BITUMINOUS; J = CONCRETE; K = BRICK; L = BLOCK

STATE HIGHWAY ADMINISTRATION OF MARYLAND
HIGHWAY INFORMATION SERVICES DIVISION
DATA SUPPORT GROUP

STATE HIGHWAY LOCATION REFERENCE

ROUTE NUMBER.....MD 550 CONTINUED
INVENTORY DIRECTION...NORTH
NAME: SABILLASVILLE RD

COUNTY -FREDERICK
SHA DISTRICT.....7
DATE.....12/31/99

SYSTEM	FUNCTIONAL CLASS	HWY TYPE	ACCESS CONTRL	MILEPOINT		MILEPOINT DESCRIPTION	MARKED LANES	SURFACE WIDTH/TYPE*	AADT
SECONDARY R	RUR-MAJOR COLLECTOR	UNDIVID	NONE	18.87	CO 12	FOXVILLE DEERFIELD RD	2	20I	8,875
				19.22			2	22I	
				19.54	CO 34	DEBOLD RD			
				19.91	CO 33	BROWNS QUARRY RD	2	20I	
				19.97		STRUC #10171 MIDDLE CREEK			
				20.49		SPEED LIMIT 30 MPH			
				20.75	CO 19	HARBAUGH VALLEY RD			
				21.01	CO 7	FORT RITCHIE RD			2,075
				21.12	CO 6	BENTZEL RD	2	22I	
				21.13		SPEED LIMIT 40 MPH			
				21.22		STRUC #10060 FRIENDS CREEK			
				21.42		R/R #MMID 831 791 J			
				21.88	CO 3	OLD SABILLASVILLE RD			
				21.88	CO 4	CULLEN DR			
				22.31		SPEED LIMIT 30 MPH			
				22.34	CO 2	ROWLAND HILL RD			3,900
				22.42		WASHINGTON CO/L			

ROUTE NUMBER.....MD 806A
INVENTORY DIRECTION...NORTH
NAME: CATOCTIN FURNACE RD

SECONDARY R	RUR-LOCAL	UNDIVID	NONE	0.00	US 15	CATOCTIN MOUNTAIN HWY	2	24I	1,575
				0.00	CO1235	AUBURN RD (BACK)			
				0.07		SPEED LIMIT 40 MPH			
				0.23	CO 541	BLACKS MILL RD			
				0.84		STRUC #10007 LITTLE HUNTING CREEK			
				0.86	CO 552	RED BIRD LA			
				0.86	CO 558	NO NAME			
				0.95	CO 551	KELLY'S STORE RD			
				1.29		SPUR TO US 15			
				2.31	US 15G	BLUE MOUNTAIN RD			
				2.31	CO 555	BLUE MOUNTAIN RD			
				2.57	CO 573	OLD PRYOR RD			
				2.72		STRUC #10006 HIGH RUN			
				2.83	CO 863	HILLSIDE AVE			
				3.04	MU 183	FREDERICK RD (AHEAD)			

* A,B = UNIMPROVED; C = GRADED & DRAINED; D,E = SOIL,GRAVEL,STONE ; F,G = LOW TYPE BITUMINOUS;
H,I = HIGH TYPE BITUMINOUS; J = CONCRETE; K = BRICK; L = BLOCK

STATE HIGHWAY ADMINISTRATION OF MARYLAND
HIGHWAY INFORMATION SERVICES DIVISION
DATA SUPPORT GROUP

STATE HIGHWAY LOCATION REFERENCE

ROUTE NUMBER.....MD 806I
INVENTORY DIRECTION....NORTH
NAME: NO NAME

COUNTY -FREDERICK
S HA DISTRICT.....7
DATE.....12/31/99

SYSTEM	FUNCTIONAL CLASS	HWY TYPE	ACCESS CONTRL	MILEPOINT	MILEPOINT DESCRIPTION	MARKED LANES	SURFACE WIDTH/TYPE*	AADT
SECONDARY R	URB-LOCAL	UNDIVIDED	NONE	0.00	US 15 CATOCTIN MOUNTAIN HWY	2	20 I	199
				0.21		2	36I	
				0.30	CO 182 WILLOW RD	2	20G	
				0.53	ROAD END			

ROUTE NUMBER.....MD 806L
INVENTORY DIRECTION....NORTH
NAME: NO NAME

SECONDARY R	RUR-LOCAL	UNDIVIDED	NONE	0.00	ROAD END	2	18F	
				0.21	CO 291 BASFORD RD			

ROUTE NUMBER.....MD 806N
INVENTORY DIRECTION....NORTH
NAME: NO NAME

SECONDARY U	URB-LOCAL	UNDIVIDED	NONE	0.00	MU 714 HAYWARD RD	2	20I	
				0.56	CUL DE SAC			

ROUTE NUMBER.....MD 806O
INVENTORY DIRECTION....NORTH
NAME: NO NAME

SECONDARY R	RUR-LOCAL	UNDIVIDED	NONE	0.00	CO 73 LOHR RD	2	22I	
				0.04	ROAD END			

ROUTE NUMBER.....MD 806R
INVENTORY DIRECTION....NORTH
NAME: EMMITSBURG RD

SECONDARY U	RUR-LOCAL	UNDIVIDED	NONE	0.00	MD 550 CHURCH ST	2	22I	1,875
				0.10	MU 160 ELM ST			
				0.23	SPEED LIMIT 30 MPH			
				0.47	MU 170 EYLER RD			

* A,B = UNIMPROVED; C = GRADED & DRAINED; D,E = SOIL,GRAVEL,STONE; F,G = LOW TYPE BITUMINOUS;
H,I = HIGH TYPE BITUMINOUS; J = CONCRETE; K = BRICK; L = BLOCK

STATE HIGHWAY ADMINISTRATION OF MARYLAND
HIGHWAY INFORMATION SERVICES DIVISION
DATA SUPPORT GROUP

STATE HIGHWAY LOCATION REFERENCE

ROUTE NUMBER.....MD 806R CONTINUED
INVENTORY DIRECTION....NORTH
NAME: EMMITSBURG RD

COUNTY-FREDERICK
SHA DISTRICT.....7
DATE.....12/31/99

SYSTEM	FUNCTIONAL CLASS	HWY TYPE	ACCESS CONTRL	MILEPOINT	MILEPOINT DESCRIPTION	MARKED LANES	SURFACE WID TH/TYPE*	AADT
SECONDARY R	RUR-LOCAL	UNDIVIDED	NONE	0.55	OUT CORP LMTS THURMONT	2	22I	1,875
				0.63	CATOCTIN HIGHLANDS CIR			
NAME: ALBERT STAUB RD				0.95	BEG BR			
				0.96	STRUC #10173 OWENS CREEK			
				0.97	END BR			
				1.01	CO 585 RODDY CREEK RD			

ROUTE NUMBER.....MD 814
INVENTORY DIRECTION....NORTH
NAME: NO NAME

SECONDARY R	RUR-LOCAL	UNDIVIDED	NONE	0.00	ROAD END	2	16H	
				0.25	CO1151 PENNTERRA MANOR LA	1	12G	
				0.29	ROAD END			

ROUTE NUMBER.....MD 850D
INVENTORY DIRECTION....EAST
NAME: NO NAME

SECONDARY R	RUR-LOCAL	UNDIVIDED	NONE	0.00	ROAD END	2	18J	
				0.11	CO 273 BUFFALO RD (CARROLL CO)			
				0.11	CARROLL CO/L			

ROUTE NUMBER.....MD 850K
INVENTORY DIRECTION....EAST
NAME: N MARKET ST

SECONDARY U	URB-MINOR ARTERIAL	UNDIVIDED	NONE	0.00	MD 355 N MARKET ST/ROUTZAHN WAY	2	32I	9,875
				0.06		2	24I	
				0.18	MU 995 MONOCACY RIVER PLANT RD			
		DIVIDED		0.22		2	30I	
				0.23	SPEED LIMIT 40 MPH			
				0.31	MD 26 LIBERTY RD			

* A,B = UNIMPROVED; C = GRADED & DRAINED; D,E = SOIL,GRAVEL,STONE; F,G = LOW TYPE BITUMINOUS;
H,I = HIGH TYPE BITUMINOUS; J = CONCRETE; K = BRICK; L = BLOCK

STATE HIGHWAY ADMINISTRATION OF MARYLAND
HIGHWAY INFORMATION SERVICES DIVISION
DATA SUPPORT GROUP

STATE HIGHWAY LOCATION REFERENCE

ROUTE NUMBER.....MD 870F
INVENTORY DIRECTION...EAST
NAME: BOWMANS FARM RD

COUNTY -FREDERICK
SHA DISTRICT.....7
DATE.....12/31/99

SYSTEM	FUNCTIONAL CLASS	HWY TYPE	ACCESS CONTRL	MILEPOINT	MILEPOINT DESCRIPTION	MARKED LANES	SURFACE WIDTH/TYPE*	AADT
SECONDARY U	URB-LOCAL	DIVIDED	NONE	0.00	RP 7002 RAMP 2 FR IS 70 TO MD 144 FA	2	32I	
		UNDIVIDED		0.01		2	22I	
				0.24	AIRPORT DR EAST			
R				0.30	OUT CORP LMTS FREDERICK	2	24I	
				0.30	ENT TO MVA			
				0.35	ENT TO MVA			
				0.60	CUL DE SAC			

ROUTE NUMBER.....MD 871F
INVENTORY DIRECTION...NORTH
NAME: NO NAME

SECONDARY R	RUR-LOCAL	UNDIVIDED	NONE	0.00	ROAD END	2	16H	99
				0.03		1	8H	
				0.05	MD 180 JEFFERSON PIKE	2	18H	
				0.11		2	16F	
				0.16	ROAD END			

ROUTE NUMBER.....MD 871G
INVENTORY DIRECTION...NORTH
NAME: ROSEMONT DR

SECONDARY U	RUR-LOCAL	UNDIVIDED	NONE	0.00	MD 79 PETERSVILLE RD	2	20I	299
				0.01	SPEED LIMIT 30 MPH			
R				0.42	OUT CORP LMTS ROSEMONT			
				0.78	CO1344 MAPLECREST DR			
				0.94	MD 17 BURKITTSVILLE RD			

ROUTE NUMBER.....MD 872
INVENTORY DIRECTION...NORTH
NAME: NO NAME

SECONDARY R	RUR-LOCAL	UNDIVIDED	NONE	0.00	MD 180 JEFFERSON PIKE	1	12F	
				0.06		1	12E	
				0.16		1	12F	
				0.20		1	12E	

* A,B = UNIMPROVED; C = GRADED & DRAINED; D,E = SOIL,GRAVEL,STONE; F,G = LOW TYPE BITUMINOUS;
H,I = HIGH TYPE BITUMINOUS; J = CONCRETE; K = BRICK; L = BLOCK

STATE HIGHWAY ADMINISTRATION OF MARYLAND
HIGHWAY INFORMATION SERVICES DIVISION
DATA SUPPORT GROUP

STATE HIGHWAY LOCATION REFERENCE

ROUTE NUMBER.....MD 872 CONTINUED
INVENTORY DIRECTION....NORTH
NAME: NO NAME

COUNTY -FREDERICK
SHA DISTRICT.....7
DATE.....12/31/99

SYSTEM	FUNCTIONAL CLASS	HWY TYPE	ACCESS CONTRL	MILEPOINT	MILEPOINT DESCRIPTION	MARKED LANES	SURFACE WIDTH/TYPE*	AADT
SECONDARY R	RUR-LOCAL	UNDIVIDED	NONE	0.33	ROAD END	1	12E	

ROUTE NUMBER.....MD 873
INVENTORY DIRECTION....NORTH
NAME: NO NAME

SECONDARY R	RUR-LOCAL	UNDIVIDED	NONE	0.00	US 15BU N SETON AVE	2	20G	
				0.08		2	16G	
				0.37	ROAD END			

ROUTE NUMBER.....MD 874
INVENTORY DIRECTION....NORTH
NAME: DRUMMINE RD

SECONDARY R	RUR-LOCAL	UNDIVIDED	NONE	0.00	MD 75 GREEN VALLEY RD	2	15I	99
				0.03		2	15J	
				0.49	CO 416 CENTRAL CHURCH RD			
				0.51		2	15I	
				0.56	MD 75 GREEN VALLEY RD			

ROUTE NUMBER.....MD 874B
INVENTORY DIRECTION....NORTH
NAME: NO NAME

SECONDARY R	RUR-LOCAL	UNDIVIDED	NONE	0.00	ROAD END	2	16H	99
				0.01	SPUR TO & FR MD 75			
				0.06		1	12E	
				0.08	MD 75 GREEN VALLEY RD			

ROUTE NUMBER.....MD 874C
INVENTORY DIRECTION....NORTH
NAME: OLD NEW LONDON RD

SECONDARY R	RUR-LOCAL	UNDIVIDED	NONE	0.00	MD 75 GREEN VALLEY RD	2	20I	299
-------------	-----------	-----------	------	------	-----------------------	---	-----	-----

* A,B = UNIMPROVED; C = GRADED & DRAINED; D,E = SOIL,GRAVEL,STONE; F,G = LOW TYPE BITUMINOUS;
H,I = HIGH TYPE BITUMINOUS; J = CONCRETE; K = BRICK; L = BLOCK

STATE HIGHWAY ADMINISTRATION OF MARYLAND
HIGHWAY INFORMATION SERVICES DIVISION
DATA SUPPORT GROUP

STATE HIGHWAY LOCATION REFERENCE

ROUTE NUMBER.....MD 874C CONTINUED
INVENTORY DIRECTION...NORTH
NAME: OLD NEW LONDON RD

COUNTY -FREDERICK
SHA DISTRICT.....7
DATE.....12/31/99

SYSTEM	FUNCTIONAL CLASS	HWY TYPE	ACCESS CONTRL	MILEPOINT	MILEPOINT DESCRIPTION	MARKED LANES	SURFACE WIDTH/TYPE*	AADT
SECONDARY R	RUR-LOCAL	UNDIVIDED	NONE	0.04	MD 874E NO NAME	2	20I	299
				0.04	CO 856 CRICKENBERGER RD			
				0.04	SPEED LIMIT 40 MPH			
				0.61	OP 24 NO NAME			
				1.01	SPEED LIMIT 30 MPH			
				1.33	CO 413 GAS HOUSE PIKE			
				1.39	STRUC #10043 BENS BRANCH	2	24I	
				1.51		2	20I	
				1.56	MD 75 GREEN VALLEY RD			

ROUTE NUMBER.....MD 874D
INVENTORY DIRECTION...NORTH
NAME: PROSPECT ST

SECONDARY U	RUR-LOCAL	UNDIVIDED	NONE	0.00	MD 144FB MAIN ST	2	20I	
				0.00	MU8110 EIGHTH ALLEY (BACK)			
				0.03	SPEED LIMIT 30 MPH			
NAME: OLD NEW MARKET RD				0.07	MU8010 NORTH ALLEY			
R				0.08	OUT CORP LMTS NEW MARKET			
				0.27	SPEED LIMIT 40 MPH			
				0.66		2	24I	
				0.80	MD 75 GREEN VALLEY RD			

ROUTE NUMBER.....MD 874E
INVENTORY DIRECTION...NORTH
NAME: NO NAME

SECONDARY R	RUR-LOCAL	UNDIVIDED	NONE	0.00	ROAD END	2	16H	
				0.14	CO 856 CRICKENBERGER RD			
				0.14	MD 874C OLD NEW LONDON RD			

ROUTE NUMBER.....MD 877B
INVENTORY DIRECTION...EAST
NAME: EAST BALDWIN RD

SECONDARY R	URB-LOCAL	UNDIVIDED	NONE	0.00	MD 75 GREEN VALLEY RD/BALDWIN RD	2	24I	
-------------	-----------	-----------	------	------	----------------------------------	---	-----	--

* A,B = UNIMPROVED; C = GRADED & DRAINED; D,E = SOIL,GRAVEL,STONE; F,G = LOW TYPE BITUMINOUS;
H,I = HIGH TYPE BITUMINOUS; J = CONCRETE; K = BRICK; L = BLOCK

STATE HIGHWAY ADMINISTRATION OF MARYLAND
HIGHWAY INFORMATION SERVICES DIVISION
DATA SUPPORT GROUP

STATE HIGHWAY LOCATION REFERENCE

ROUTE NUMBER.....MD 877B CONTINUED
INVENTORY DIRECTION....EAST
NAME: EAST BALDWIN RD

COUNTY -FREDERICK
SHA DISTRICT.....7
DATE.....12/31/99

SYSTEM	FUNCTIONAL CLASS	HWY TYPE	ACCESS CONTRL	MILEPOINT	MILEPOINT DESCRIPTION	MARKED LANES	SURFACE WIDTH/TYPE*	AADT
SECONDARY R	URB-LOCAL	UNDIVIDED	NONE	0.02	SPUR TO MD 75	2	24I	
				0.60	ROAD END			

ROUTE NUMBER.....MD 880
INVENTORY DIRECTION....EAST
NAME: MICHAELS MILL RD

SECONDARY R	RUR-LOCAL	UNDIVIDED	NONE	0.00	MD 85 BUCKEYSTOWN PIKE	2	18I	433
				0.00	CO 308 MANOR WOODS RD (BACK)			
				0.06	SPEED LIMIT 30 MPH			
				0.84		2	16I	
				0.88		2	18I	
				1.01		2	22I	
				1.17	MD 80 FINGERBOARD RD			

ROUTE NUMBER.....MD 904F
INVENTORY DIRECTION....EAST
NAME: EMMIT GARDENS DR

SECONDARY U	RUR-LOCAL	DIVIDED	NONE	0.00	MD 140 E MAIN ST	2	36I	199
				0.00	MU 85 SILO HILL RD (BACK)			
				0.01	SPUR TO MD 140			
				0.01	SPUR FR MD 140			
				0.02	SPUR FR MD 904F			
		UNDIVIDED		0.03	MD 904I EMMIT GARDENS RD	2	35I	
				0.05	SPUR TO MD 904F			
				0.07	MU9020 SECOND AVE			
		DIVIDED		0.08		2	30I	
				0.16		2	40I	
				0.19	US 15 CATOCTIN MOUNTAIN HWY			

ROUTE NUMBER.....MD 904G
INVENTORY DIRECTION....EAST
NAME: NO NAME

SECONDARY R	RUR-LOCAL	UNDIVIDED	NONE	0.00	ROAD END	2	16I	
-------------	-----------	-----------	------	------	----------	---	-----	--

* A,B = UNIMPROVED; C = GRADED & DRAINED; D,E = SOIL,GRAVEL,STONE; F,G = LOW TYPE BITUMINOUS;
H,I = HIGH TYPE BITUMINOUS; J = CONCRETE; K = BRICK; L = BLOCK

STATE HIGHWAY ADMINISTRATION OF MARYLAND
HIGHWAY INFORMATION SERVICES DIVISION
DATA SUPPORT GROUP

STATE HIGHWAY LOCATION REFERENCE

ROUTE NUMBER.....MD 904G CONTINUED
INVENTORY DIRECTION....EAST
NAME: NO NAME

COUNTY -FREDERICK
SHA DISTRICT.....7
DATE.....12/31/99

SYSTEM	FUNCTIONAL CLASS	HWY TYPE	ACCESS CONTRL	MILEPOINT	MILEPOINT DESCRIPTION	MARKED LANES	SURFACE WIDTH/TYPE*	AADT
SECONDARY R	RUR-LOCAL	UNDIVIDED	NONE	0.03		2	20I	
				0.08	SPUR FR MD 140			
				0.11	MD 140 TANEYTOWN PIKE			

ROUTE NUMBER.....MD 904H
INVENTORY DIRECTION....EAST
NAME: EMMIT GARDENS DR

SECONDARY U	RUR-LOCAL	DIVIDED	NONE	0.00	US 15 CATOCTIN MOUNTAIN HWY	2	30I	1 99
				0.07		2	34I	
		UNDIVIDED		0.11				
R				0.16	OUT CORP LMTS EMMITSBURG			
				0.19	SPUR FR MD 140			
				0.20	SPUR TO MD 140			
				0.21	MD 140 E MAIN ST			
				0.21	CO 43 HARNEY RD (AHEAD)			

ROUTE NUMBER.....MD 904I
INVENTORY DIRECTION....EAST
NAME: EMMIT GARDENS DR

SECONDARY U	RUR-LOCAL	UNDIVIDED	NONE	0.00	MU9010 1ST AVE	2	20I	
				0.04	MD 904F EMMIT GARDENS DR			

* A,B = UNIMPROVED; C = GRADED & DRAINED; D,E = SOIL, GRAVEL, STONE; F,G = LOW TYPE BITUMINOUS;
H,I = HIGH TYPE BITUMINOUS; J = CONCRETE; K = BRICK; L = BLOCK

