

1999

Calendar Year

HIGHWAY LOCATION REFERENCE

ALL INTERSECTIONS

Data as of December 31, 1999

HARFORD

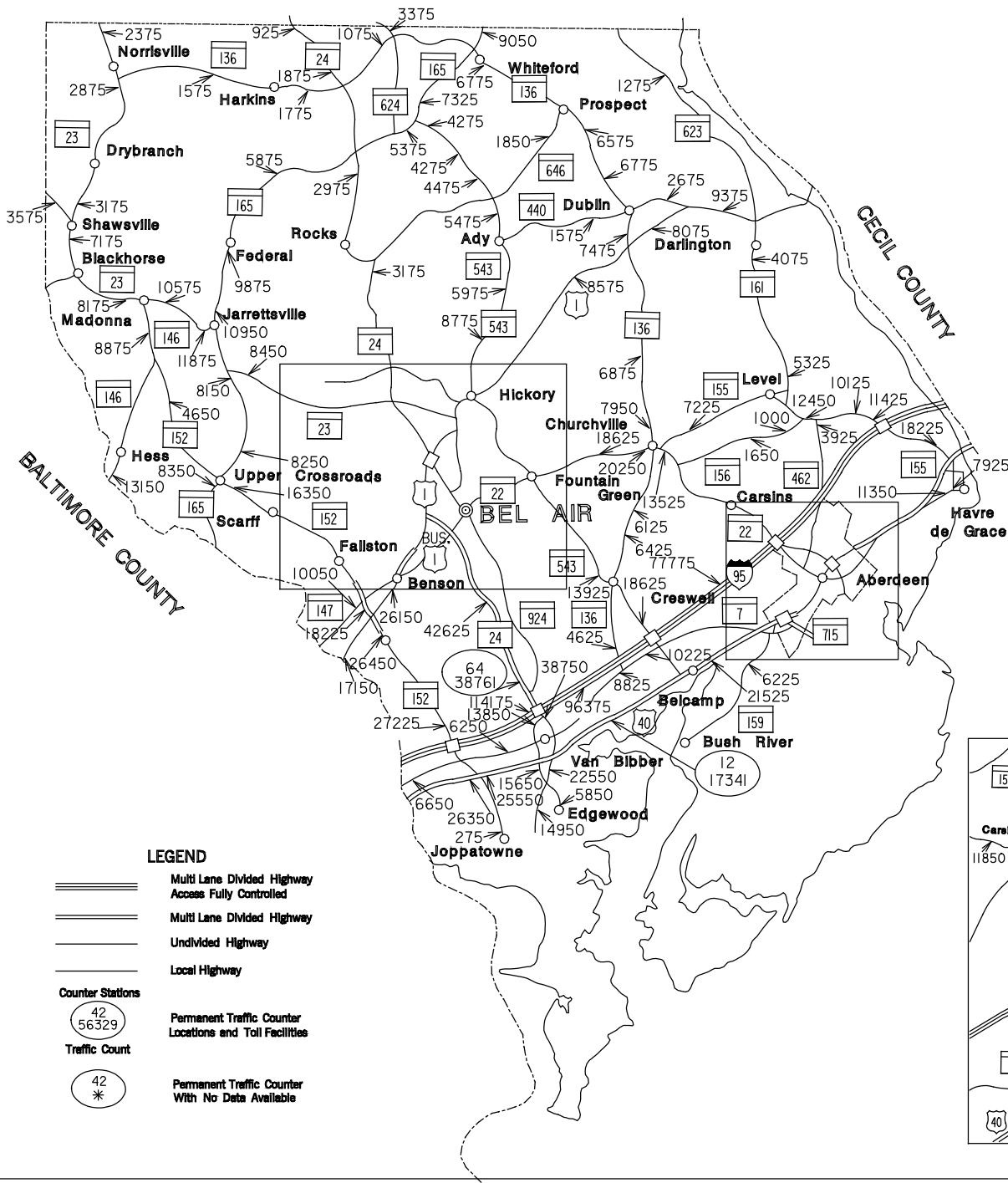
COUNTY

SHA DISTRICT #4

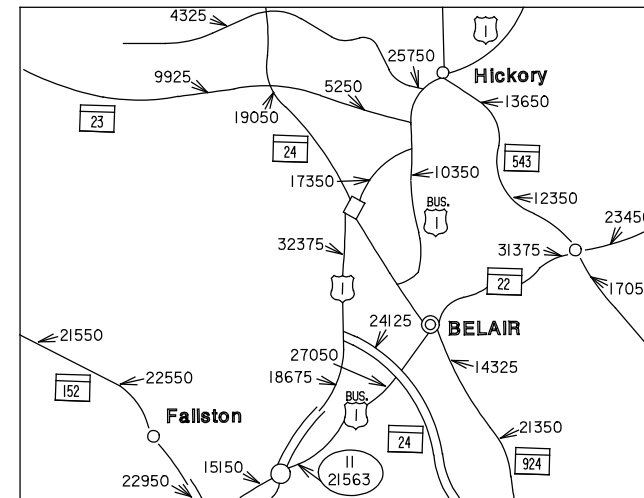
H

—


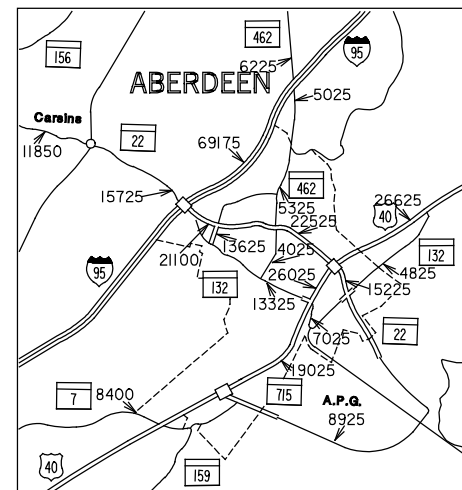
PENNSYLVANIA



BEL AIR



ABERDEEN



HARFORD COUNTY
TRAFFIC VOLUME MAP
1999

ANNUAL AVERAGE DAILY TRAFFIC
PREPARED BY THE
Maryland Department of Transportation
STATE HIGHWAY ADMINISTRATION

0 4 MILES

ROUTE ALERT LIST

HARFORD COUNTY

None

MARYLAND STATE HIGHWAY ADMINISTRATION
HIGHWAY INFORMATION SERVICES DIVISION
STATE MAINTAINED HIGHWAYS ON THE NATIONAL HIGHWAY SYSTEM
AS OF DECEMBER 31, 1999

HARFORD COUNTY

ROUTE	BEGIN MILEPOINT	BEGIN DESCRIPTION	END MILEPOINT	END DESCRIPTION
US 1	0.00	BALTIMORE CO/L	20.12	CECIL CO/L
MD 22	9.82	IS 95 J F K MEMORIAL HWY	13.04	GV 22 NORTHERN THRUWAY (AHEAD)
MD 24	1.70	MD 755 EDGEWOOD RD	10.01	US 1 BELAIR BYPASS (AHEAD)
IS 95	0.00	BALTIMORE CO/L	18.39	CECIL CO/L
MD 755	0.02	GATE RD	1.56	MD 24 EMMORTON RD

STATE HIGHWAY ADMINISTRATION OF MARYLAND
HIGHWAY INFORMATION SERVICES DIVISION
DATA SUPPORT GROUP

STATE HIGHWAY LOCATION REFERENCE

ROUTE NUMBER.....US 1
INVENTORY DIRECTION....NORTH
NAME: BELAIR RD

COUNTY -HARFORD
SHA DISTRICT.....4
DATE.....12/31/99

SYSTEM	FUNCTIONAL CLASS	HWY TYPE	ACCESS CONTRL	MILEPOINT	MILEPOINT DESCRIPTION	MARKED LANES	SURFACE WIDTH/TYPE*	AADT
SECONDARY R	RUR-OTHER PRIN ART	UNDIVIDED	NONE	0.00	BALTIMORE CO/L	4	44I	17,150
				0.00	STRUC #3001 LITTLE GUNPOWDER RIVER			
				0.52	CO 274 RECKORD RD			
				0.90	CO 278 WILGIS RD			
		DIVIDED		1.20		4	48I	
				1.33	SPUR FR MD 152			
				1.33	SPUR TO MD 152			
				1.35	MD 152 MOUNTAIN RD			26,150
				1.37	SPUR TO MD 152			
				1.37	SPUR FR MD 152			
				1.42		4	44I	
				1.43	SPEED LIMIT 45 MPH			
		UNDIVIDED		1.61	OP 100 NILLES LA			
				1.75	OP1383 TALMADGE DR			
				1.80	OP 97 MILTON LA			
				1.91	OP 98 PARSONAGE LA			
				1.95	OP 97 MILTON LA			
				2.35	CO1037 CONNOLLY RD			
				2.35	CO 257 WHITAKER MILL RD			
		DIVIDED		2.59		4	50I	
				2.61	ENT TO STATE POLICE			
				2.65	SPUR FR MD 147			
				2.66	SPUR TO US 1BU			
			FULL	2.67	MD 147 HARFORD RD			18,675
NAME: BELAIR BYPASS				2.67				
				2.67	US 1BU BELAIR RD			
				2.70	SPUR FR US 1BU			
				2.74		4	48I	
				2.85	SPEED LIMIT 50 MPH			
				3.24		3	36I	
		UNDIVIDED		3.59		2	24I	
				3.62	BEG BR			
	URB-OTHER PRIN ART			3.63	STRUC #12065 WINTERS RUN			
				3.65	END BR			
				4.07		3	36I	
				4.11	CO1996 N TOLLGATE RD			
				4.11	STRUC #12066			
				4.19	SPUR TO MD 24			
		DIVIDED		4.34		3	44I	
PRIMARY				4.61	MD 24 (VIETNAM VETERANS MEMORIAL HWY)			32,375
		UNDIVIDED		4.72		3	36I	

* A,B = UNIMPROVED; C = GRADED & DRAINED; D,E = SOIL, GRAVEL, STONE; F,G = LOW TYPE BITUMINOUS;
H,I = HIGH TYPE BITUMINOUS; J = CONCRETE; K = BRICK; L = BLOCK

STATE HIGHWAY ADMINISTRATION OF MARYLAND
HIGHWAY INFORMATION SERVICES DIVISION
DATA SUPPORT GROUP

STATE HIGHWAY LOCATION REFERENCE

ROUTE NUMBER.....US 1 CONTINUED
INVENTORY DIRECTION....NORTH
NAME: BELAIR BYPASS

COUNTY -HARFORD
SHA DISTRICT.....4
DATE.....12/31/99

SYSTEM	STATE	FUNCTIONAL CLASS	HWY TYPE	ACCESS CONTRL	MILEPOINT	MILEPOINT DESCRIPTION	MARKED LANES	SURFACE WIDTH/TYPE*	AADT
PRIMARY	R	URB-OTHER PRIN ART	UNDIVIDED	FULL	5.28	SPUR FR MD 24	4	48I	32,375
					5.35	CO1580 VALE RD			
					5.35	STRUC #12067			
					5.82	RP100104 RAMP 4 FR US 1 TO MD 924			
					5.87	RP100106 RAMP 6 FR MD 24 TO US 1	3	36I	
					6.11	BEG BR			
					6.15	MD 24 ROCK SPRING AVE			17,350
					6.15	MD 924 ROCK SPRING AVE			
					6.15	STRUC #12015			
					6.16	END BR			
					6.18	RP100101 RAMP 1 FR US 1 TO MD 924	2	24I	
					6.34	RP100108 RAMP 8 FR US 1 TO MD 24			
					6.40	STRUC #12006			
					6.55	RP100102 RAMP 2 FR MD 924 TO US 1			
					6.87	MD 23A EAST-WEST HWY	1	16I	
					7.15		2	26I	
			NONE		7.19	US 1BU CONOWINGO RD	2	24I	
NAME: CONOWINGO RD					7.19				
					7.30	CO 912 BYNUM RD			
					7.30	SPEED LIMIT 40 MPH			
					7.42	MD 23 GRANARY RD			25,750
					7.52	CO 236 PRITT LA			
					7.64	CO 237 UNDERWOOD LA			
					7.79	SPUR FR JARRETTSVILLE RD			
					7.81	CO 617 E JARRETTSVILLE RD			
					7.82	SPUR TO JARRETTSVILLE RD			
					8.01	OP 43 EVERGREEN RD			
					8.09	CO 198 JOHNSON MILL RD			
					8.21	ENT TO HICKORY ELEM SCHOOL			
			DIVIDED		8.27		2	22I	
		RUR-OTHER PRIN ART			8.38	MD 543 ADY RD/FOUNTAIN GREEN RD			8,575
					8.48	OP 41 WYNDEMEDE FARM RD			
			UNDIVIDED		8.50		2	24I	
					8.56	SPEED LIMIT 50 MPH			
					9.50	CO 204 RUFFS MILL RD			
					9.81	CO 240 WAVERLY DR			
					10.01	CO 195 GIBSON RD			
					10.14	CO 377 ROBERTSON RD			
					10.41	CO 196 WHITE HOUSE RD			
					10.93	CO 185 FORGE HILL RD			
					11.30	CO 190 KALMIA RD			
					11.73	CO 189 ALLIBONE RD			

* A,B = UNIMPROVED; C = GRADED & DRAINED; D,E = SOIL,GRAVEL,STONE; F,G = LOW TYPE BITUMINOUS;
H,I = HIGH TYPE BITUMINOUS; J = CONCRETE; K = BRICK; L = BLOCK

STATE HIGHWAY ADMINISTRATION OF MARYLAND
HIGHWAY INFORMATION SERVICES DIVISION
DATA SUPPORT GROUP

STATE HIGHWAY LOCATION REFERENCE

ROUTE NUMBER.....US 1 CONTINUED
INVENTORY DIRECTION....NORTH
NAME: CONOWINGO RD

COUNTY -HARFORD
SHA DISTRICT.....4
DATE.....12/31/99

SYSTEM	FUNCTIONAL CLASS	HWY TYPE	ACCESS CONTRL	MILEPOINT	MILEPOINT DESCRIPTION	MARKED LANES	SURFACE WIDTH/TYPE*	AADT
PRIMARY	RUR-OTHER PRIN ART	UNDIVIDED	NONE	12.29	STRUC #12002 DEER CREEK	2	24I	8,575
				13.03	CO 148 SANDY HOOK RD			
				13.03	CO1019 TRAPPE RD			
				13.85	CO 185 FORGE HILL RD			
				14.09	CO 191 OLD SCARBORO RD			
				14.33	SPUR TO MD 136			
				14.35	MD 136 WHITEFORD RD/PRIESTFORD RD			8,075
				14.38	SPUR TO MD 136			
				14.65	CO 748 ARENA RD			
				15.05	CO 173 POOLE RD			
				15.19	CO 748 ARENA RD			
				15.55	OP 27 MAPLE RD			
				15.69	CO 184 HUGHES RD			
				16.10	OP 15 CENTER ST			
				16.40	MD 440 DUBLIN RD			9,375
				16.90	CO 181 CEDAR CHURCH RD			
				17.03	CO 163 SMITH RD			
				17.37	CO 162 BERKLEY RD			
				18.03	MD 161 MAIN ST			
				18.21	MD 623 CASTLETON RD			8,125
				18.53		3	36I	
				19.40	SPEED LIMIT 45 MPH			
				19.52	OP 23 VILLAGE RD	4	48I	
				19.58		3	36I	
				19.65	CO 166 SHURESVILLE RD			
				19.66		3	39I	
				19.79	BEG BR	2	20J	
				19.99		2	28J	
				20.12	STRUC #12001 SUSQUEHANNA RIVER			
				20.12	CECIL CO/L			

ROUTE NUMBER.....US 1BU
INVENTORY DIRECTION....NORTH
NAME: BELAIR RD

SECONDARY	RUR-MINOR ARTERIAL	DIVIDED	NONE	0.00	MD 147 HARFORD RD (BACK)	4	48I	21,563
				0.00	US 1 BELAIR RD/BELAIR BYPASS			
				0.01	SPUR FR US 1			
				0.03	SPUR TO US 1			
		UNDIVIDED		0.04		4	43I	

* A,B = UNIMPROVED; C = GRADED & DRAINED; D,E = SOIL, GRAVEL, STONE; F,G = LOW TYPE BITUMINOUS;
H,I = HIGH TYPE BITUMINOUS; J = CONCRETE; K = BRICK; L = BLOCK

STATE HIGHWAY ADMINISTRATION OF MARYLAND
HIGHWAY INFORMATION SERVICES DIVISION
DATA SUPPORT GROUP

STATE HIGHWAY LOCATION REFERENCE

ROUTE NUMBER.....US 1BU CONTINUED
INVENTORY DIRECTION....NORTH
NAME: BELAIR RD

COUNTY -HARFORD
SHA DISTRICT.....4
DATE.....12/31/99

SYSTEM	FUNCTIONAL CLASS	HWY TYPE	ACCESS CONTRL	MILEPOINT	MILEPOINT DESCRIPTION	MARKED LANES	SURFACE WIDTH/TYPE*	AADT
SECONDARY R	RUR-MINOR ARTERIAL	CTL	NONE	0.13	SPEED LIMIT 45 MPH	2	24I	21,563
				0.45	ATR STATION #0011			
				0.51 CO 260	OLD JOPPA RD			
				0.87	STRUC #12004 WINTERS RUN			
	URB-OTHER PRIN ART			0.88				
				1.00 CO 349	HILLENDALE RD			
				1.04 CO 255	LAKE FANNY RD			
				1.10 CO 256	LOCUST LA			
				1.17 OP 114	NO NAME			
				1.18 CO 345	BROADVIEW AVE			
				1.24 OP 114	NO NAME			
				1.56		4	44I	
U				1.60	IN CORP LMTS BEL AIR			
				1.62	SPEED LIMIT 35 MPH			
				1.73	SPUR FR TOLLGATE RD			
		DIVIDED		1.75 CO 226	S TOLLGATE RD	4	48I	27,050
				1.75 CO1996	N TOLLGATE RD			
				1.76	SPUR TO TOLLGATE RD			
				1.96	SPUR TO VIETNAM VETERANS MEMORIAL H			
				1.96	SPUR FR VIETNAM VETERANS MEMORIAL H			
				1.98 MD 24	VIETNAM VETERANS MEMORIAL HWY			
				2.00	SPUR FR VIETNAM VETERANS MEMORIAL H			
				2.00	SPUR TO VIETNAM VETERANS MEMORIAL H			
				2.08	ENT TO BELAIR PLAZA			
		CTL		2.15 MU 465	KELLY AVE			
NAME: BALTIMORE PIKE				2.15				
				2.27 MU 30	S ATWOOD RD			
				2.36 MU 9	ROAD A			
				2.41 MU 20	ARCHER ST			
				2.45 MU9100	(MIDDLE ALLEY) (HOPKINS WAY)			
				2.46	SPUR FR S. HAYS ST			
				2.48	MD 22 (WB/L) S HAYS ST	3	40I	
				2.54 MU9061	EASTERN ALLEY			
		UNDIVIDED		2.58	US 1BU & MD 924 SB/L (BOND ST)	3	44I	
				2.65 MD 924	S MAIN ST (AHEAD)			
				2.65 MD 22	FULFORD AVE			
	URB-MINOR ARTERIAL			3.22 MU 80	W BROADWAY	3	46I	10,350
NAME: W BROADWAY				3.22				
				3.22 MD 924	N MAIN ST (BACK)			
				3.30		2	28I	
				3.40 MU 290	FRANKLIN ST			
				3.50 MU 110	CHOICE ST			

* A,B = UNIMPROVED; C = GRADED & DRAINED; D,E = SOIL,GRAVEL,STONE; F,G = LOW TYPE BITUMINOUS;
H,I = HIGH TYPE BITUMINOUS; J = CONCRETE; K = BRICK; L = BLOCK

STATE HIGHWAY ADMINISTRATION OF MARYLAND
HIGHWAY INFORMATION SERVICES DIVISION
DATA SUPPORT GROUP

STATE HIGHWAY LOCATION REFERENCE

ROUTE NUMBER.....US 1BU CONTINUED
INVENTORY DIRECTION....NORTH
NAME: HICKORY AVE

COUNTY -HARFORD
SHA DISTRICT.....4
DATE.....12/31/99

SYSTEM	FUNCTIONAL CLASS	HWY TYPE	ACCESS CONTRL	MILEPOINT	MILEPOINT DESCRIPTION	MARKED LANES	SURFACE WIDTH/TYP*	AADT
SECONDARY U	URB-MINOR ARTERIAL	UNDIVIDED	NONE	3.57 MU 385	N HICKORY AVE	3	36I	10,350
				3.57 MU 70	BROADWAY			
				3.62 MU 790	E WEBSTER ST			
				3.62 OP1360	WELLINGTON CT			
				3.65 MU 765	TIMBER TRAIL			
				3.66	SPEED LIMIT 35 MPH			
				3.68 MU 350	HARLAN ST	2	30I	
				3.76 MU 168	CROCKER DR			
				3.76 MU 170	CROCKER ST			
				3.88		2	36I	
				3.94 CO1036	MOORES MILL RD	2	24I	
				3.94				
				3.94 MU 595	MOORES MILL RD			
				3.94	OUT CORP LMT S BEL AIR			
				4.06	SPEED LIMIT 40 MPH			
				4.20 CO 266	IRWIN RD			
				4.35 CO 238	HENDERSON RD			
				4.35	HENDERSON RD (PROPOSED)			
				4.51	IRWIN WAY (PROPOSED)			
				4.70 CO2259	LORING AVE			
		CTL		4.87				
				4.98 CO2285	HICKORY OVERLOOK DR			
				5.09 CO2304	OVERLOOK WAY			
		UNDIVIDED		5.19				
				5.21 US 1	BELAIR BYPASS/CONOWINGO RD			

ROUTE NUMBER.....MD 7
INVENTORY DIRECTION....EAST
NAME: PHILADELPHIA RD

SECONDARY R	URB-MINOR ARTERIAL	UNDIVIDED	NONE	0.00	BALTIMORE CO/L	2	22I	6,650
				0.00	STRUC #3012 LITTLE GUNPOWDER FALLS			
				0.06 CO 497	ALEXIS DR			
				0.06 CO 508	JOPPA FARM RD			
				0.34 CO 494	BULLS LA			
				0.40	SPEED LIMIT 40 MPH			
				0.43 OP 218	HERBERT RD			
				0.54 CO2051	MANDEVILLE RD			
				0.74 OP 220	MANCHESTER RD			
				1.06 CO 260	OLD JOPPA RD			

* A,B = UNIMPROVED; C = GRADED & DRAINED; D,E = SOIL,GRAVEL,STONE; F,G = LOW TYPE BITUMINOUS;
H,I = HIGH TYPE BITUMINOUS; J = CONCRETE; K = BRICK; L = BLOCK

STATE HIGHWAY ADMINISTRATION OF MARYLAND
HIGHWAY INFORMATION SERVICES DIVISION
DATA SUPPORT GROUP

STATE HIGHWAY LOCATION REFERENCE

ROUTE NUMBER.....MD 7 CONTINUED
INVENTORY DIRECTION....EAST
NAME: PHILADELPHIA RD

COUNTY -HARFORD
SHA DISTRICT.....4
DATE.....12/31/99

SYSTEM	FUNCTIONAL CLASS	HWY TYPE	ACCESS CONTRL	MILEPOINT	MILEPOINT DESCRIPTION	MARKED LANES	SURFACE WIDTH/TYPE*	AADT
SECONDARY R	URB-MINOR ARTERIAL	UNDIVIDED	NONE	1.06	CO1997 OLD JOPPA RD EXT	2	22I	6,650
				1.20	OP1598 GINGERBREAD LA			
				1.28	CO 505 JOPPA RD			
				1.92	CO1329 OLD MOUNTAIN RD S			
				2.05	MD 152 MOUNTAIN RD	2	24I	6,250
				2.77	CO 283 CLAYTON RD			
				2.94	OP 126 BLOSSOM DR			
				3.39	OP 125 NO NAME			
				3.53		2	36I	
				3.64	CO2146 FASHION WAY			
				3.66		2	24I	
				3.70	STRUC #12011 WINT ERS RUN			
				3.95		2	38I	
				4.03	CO1988 EDGEWOOD RD			8,825
				4.08	OP 120 NO NAME	2	20I	
				4.37	CO1045 VAN BIBBER RD			
				4.45		2	38I	
				4.52	MD 24 VIETNAM VETERANS MEMORIAL HWY			
		CTL		4.60		2	24I	
				4.61	OP 124 NO NAME			
				4.64	CO 553 CLEARVIEW RD			
		DIVIDED		4.70		2	20I	
				4.71	CO1828 CONTINENTAL DR			
				4.96	CO1829 GOVERNOR CT			
		UNDIVIDED		5.02		2	22I	
				5.59	CO 571 SAN HILL RD			
				5.62	OP 123 PEVERLY RD			
				6.03		2	30I	
				6.06	CO 457 COKESBURY RD			
				6.16	CO1044 ABINGDON RD			
				6.20		2	20I	
				6.29	CO 555 POMEROY RD	2	22I	
				6.31	CO 471 MILL RD			
				6.45	CO2061 CRYSTAL RIDGE CT			
				6.60	CO1854 VALLEY FORGE WAY			
				6.60	CO2064 HIDDEN STREAM DR			
				6.87	CO1826 MY LADYS DR			
				6.87	CO2231 HARFORD TOWN DR			
				7.02	SPEED LIMIT 45 MPH			
				7.06	CO 449 BUSH RD			
	RUR-MAJOR COLLECTOR			7.11	STRUC #12010 BYNUM RUN			
				7.28	MD 136 CALVARY RD			10,225

* A,B = UNIMPROVED; C = GRADED & DRAINED; D,E = SOIL, GRAVEL, STONE; F,G = LOW TYPE BITUMINOUS;
H,I = HIGH TYPE BITUMINOUS; J = CONCRETE; K = BRICK; L = BLOCK

STATE HIGHWAY ADMINISTRATION OF MARYLAND
HIGHWAY INFORMATION SERVICES DIVISION
DATA SUPPORT GROUP

STATE HIGHWAY LOCATION REFERENCE

ROUTE NUMBER.....MD 7 CONTINUED
INVENTORY DIRECTION....EAST
NAME: PHILADELPHIA RD

COUNTY-HARFORD
SHA DISTRICT.....4
DATE.....12/31/99

SYSTEM	FUNCTIONAL CLASS	HWY TYPE	ACCESS CONTRL	MILEPOINT	MILEPOINT DESCRIPTION	MARKED LANES	SURFACE WIDTH/TYPE*	AADT
SECONDARY R	RUR-MAJOR COLLECTOR	UNDIVIDED	NONE	7.56	STRUC #12009 JAMES RUN	2	22I	10,225
				7.90		2	36I	
		DIVIDED		7.93				
				8.00	CO1740 HANDLIR DR	4	48I	
				8.00	CO1940 BANE BERRY DR			
				8.22	SPUR TO MD 543			
				8.22	SPUR FR MD 543			
				8.25	MD 543 RIVERSIDE PKWY/CRESWELL RD			8,400
				8.27	SPUR FR MD 543			
				8.27	SPUR TO MD 543			
				8.39	CO1742 BELCAMP RD CENTRAL			
				8.46		3	48I	
				8.53		2	40I	
		UNDIVIDED		8.58	SPUR TO BRISTOL FOREST DR	2	30I	
				8.67	CO2126 BRISTOL FOREST DR			
				8.95		2	20I	
				9.12	CO1739 CRESWELL RD			
				9.26	CO1510 BRASS MILL RD			
NAME: OLD PHILADELPHIA RD				10.31	STRUC #12008 GRAYS RUN			
				10.44		2	24I	
				10.46	CO1957 STEPNEY RD S			
				10.57	SICKLE LA (PVT)			
				10.66	CO1993 NO NAME			
				10.98	R/R #CSX 140 805 F			
				10.98	STRUC #12007			
				11.07	CO 425 LOFLIN RD			
				11.20	MU 718 HARDEES DR			
				11.25		2	36I	
				11.32	US 40 S PHILADELPHIA BLVD			
				11.32	MD 159 OLD PHILADELPHIA RD (AHEAD)			

ROUTE NUMBER.....MD 7A
INVENTORY DIRECTION....NORTH
NAME: REVOLUTION ST

SECONDARY R	URB-MINOR ARTERIAL	DIVIDED	NONE	0.00	US 40 PULASKI HWY	3	48I	11,350
				0.00	OP 352 NO NAME (BACK)			
		UNDIVIDED		0.03	SPUR TO US 40	2	24I	
				0.03	SPUR FR US 40			
				0.12	R/R #ATK 530 698 V			

* A,B = UNIMPROVED; C = GRADED & DRAINED; D,E = SOIL, GRAVEL, STONE; F,G = LOW TYPE BITUMINOUS;
H,I = HIGH TYPE BITUMINOUS; J = CONCRETE; K = BRICK; L = BLOCK

STATE HIGHWAY ADMINISTRATION OF MARYLAND
HIGHWAY INFORMATION SERVICES DIVISION
DATA SUPPORT GROUP

STATE HIGHWAY LOCATION REFERENCE

ROUTE NUMBER.....MD 7A CONTINUED
INVENTORY DIRECTION....NORTH
NAME: REVOLUTION ST

COUNTY -HARFORD
SHA DISTRICT.....4
DATE.....12/31/99

SYSTEM	FUNCTIONAL CLASS	HWY TYPE	ACCESS CONTRL	MILEPOINT	MILE POINT DESCRIPTION	MARKED LANES	SURFACE WIDTH/TYPE*	ADT
SECONDARY R	URB-MINOR ARTERIAL	UNDIVIDED	NONE	0.12	STRUC #12073	2	24I	11,350
		CTL		0.22 MU 495	OLD BAY LA			
				0.39 CO 873	JENNINGS ST			
				0.49	CASAMIA RD (CLOSED TO TRAFFIC)			
U				0.52	IN CORP LMTS HAVRE DE GRACE			
				0.54 MU 80	BAY BLVD	2	30I	
				0.59 MU 540	PARKWAY AVE			
				0.65 MU 75	BATTERY DR			
				0.68 MU 80	BAY BLVD			
				0.71 MU 620	SENECA AVE			
				0.74	SPEED LIMIT 35 MPH	2	24I	
				0.77 MU 700	WEBB LA			
				0.90 MU 420	LEWIS LA			
				0.93	R/R #CR 530 740 S			
				0.94 MU 570	PUSEY ST			
		UNDIVIDED		1.02 MU 110	BLOOMSBURY AVE	2	42I	
				1.06	ALLEGANY ST			
				1.16 MU 380	JUNIATA ST	2	35I	
				1.26 MU 20	ADAMS ST S			
				1.35 MU 630	STOKES ST			
				1.40 MU 315	FREEDOM LA			
				1.46 MD 490	S UNION AVE	2	40I	
NAME: S UNION AVE				1.46				
				1.46 MU 590	REVOLUTION ST			
				1.49	SPEED LIMIT 25 MPH			
				1.53 MU 340	GIRARD ST			
				1.60 MU 290	FOUNTAIN ST			
				1.67 MU 120	BOURBON ST			
NAME: N UNION AVE				1.74 MU 220	CONGRESS AVE			
				1.83 MU 560	PENNINGTON AVE			
				1.89 MU 360	GREEN ST			
				1.96 MU 310	FRANKLIN ST			
				2.03 MU 673	WARR EN ST #3	4	38I	
				2.07 MU 610	ST JOHNS ST	3	52I	
				2.10	R/R #ATK 530 705 D			
				2.12 MU 690	WATER ST	2	38I	
NAME: OTSEGO ST				2.12				
				2.14 MU 550	PEARL ST			
				2.16 MU 315	FREEDOM LA			
				2.21 MU 630	STOKES ST	2	37I	
				2.26 MU 175	(CENTENNIAL LA)			
				2.30 MU 30	NORTH ADAMS ST			

* A,B = UNIMPROVED; C = GRADED & DRAINED; D,E = SOIL,GRAVEL,STONE; F,G = LOW TYPE BITUMINOUS;
H,I = HIGH TYPE BITUMINOUS; J = CONCRETE; K = BRICK; L = BLOCK

STATE HIGHWAY ADMINISTRATION OF MARYLAND
HIGHWAY INFORMATION SERVICES DIVISION
DATA SUPPORT GROUP

STATE HIGHWAY LOCATION REFERENCE

ROUTE NUMBER.....MD 7A CONTINUED
INVENTORY DIRECTION....NORTH
NAME: OTSEGO ST

COUNTY -HARFORD
SHA DISTRICT.....4
DATE.....12/31/99

SYSTEM	FUNCTIONAL CLASS	HWY TYPE	ACCESS CONTRL	MILEPOINT	MILEPOINT DESCRIPTION	MARKED LANES	SURFACE WIDTH/TYPE*	AADT
SECONDARY U	URB-MINOR ARTERIAL	UNDIVIDED	NONE	2.33 MU8010	ALLEY #1	2	37I	11,350
				2.34 MU8012	ALLEY #1 1/2			
				2.40 MU 380	JUNIATA ST			
				2.57 MU 410	LEGION DR			
				2.61		2	24I	
				2.64	SPUR TO US 40			
				2.66 US 40	PULASKI HWY			
				2.66 MD 155	OHIO ST			
				2.66 MU 520	OTSEGO ST (AHEAD)			

ROUTE NUMBER.....MD 22
INVENTORY DIRECTION....EAST
NAME: FULFORD AVE

SECONDARY U	URB-OTHER PRIN ART	DIVIDED	NONE	0.00 MD 924	S MAIN ST	5	68I	31,375
				0.00 US 1BU	BALTIMORE PIKE (BACK)			
				0.04		5	60I	
				0.06 MU 50	BARNES ST			
				0.06	SPEED LIMIT 30 MPH			
				0.12 MU 550	MAITLAND ST	5	78I	
				0.18 MU 320	GILES ST			
				0.25 MU 270	EWING ST	4	69I	
				0.30		5	62I	
				0.34	SPUR TO MD 22 WB			
				0.35	OUT CORP LMTS BEL AIR			
				0.38 MU 700	SHAMROCK RD	4	52I	
				0.66 MU 510	LEE WAY			
				0.76	ENT TO JOHN CARROLL HIGH SCHOOL			
				0.99	ENT TO BYNUM RUN PARK			
				1.06	STRUC #12012 BYNUM RUN			
				1.11	REDFIELD RD			
				1.23 CO1218	BRIERHILL DR			
				1.45 CO1036	MOORES MILL RD			
				1.53	SPEED LIMIT 45 MPH			
				1.66 CO1782	TREDMORE RD			
				1.90 CO 364	HILLSIDE DR			
				1.90 CO1544	ECON DR			
				2.05 MD 543	FOUNTAIN GREEN RD			23,450
				2.16		2	52I	
				2.24	SPEED LIMIT 40 MPH	2	24I	

* A,B = UNIMPROVED; C = GRADED & DRAINED; D,E = SOIL, GRAVEL, STONE; F,G = LOW TYPE BITUMINOUS;
H,I = HIGH TYPE BITUMINOUS; J = CONCRETE; K = BRICK; L = BLOCK

STATE HIGHWAY ADMINISTRATION OF MARYLAND
HIGHWAY INFORMATION SERVICES DIVISION
DATA SUPPORT GROUP

STATE HIGHWAY LOCATION REFERENCE

ROUTE NUMBER.....MD 22 CONTINUED
INVENTORY DIRECTION....EAST
NAME: CHURCHVILLE RD

COUNTY -HARFORD
SHA DISTRICT.....4
DATE.....12/31/99

SYSTEM	FUNCTIONAL CLASS	HWY TYPE	ACCESS CONTRL	MILEPOINT	MILEPOINT DESCRIPTION	MARKED LANES	SURFACE WIDTH/TYPE*	AADT
SECONDARY R	URB-OTHER PRIN ART	DIVIDED	NONE	2.28	OP1675 ANDREAS DR	2	24I	23,450
		UNDIVIDED		2.36				
				2.74	CO 374 TUDOR LA			
		DIVIDED		3.36				
				3.46	CO 205 PROSPECT MILL RD			
				3.58	SPUR FR THOMAS RUN RD			
	RUR-OTHER PRIN ART			3.59	CO 197 THOMAS RUN RD	3	36I	18,625
				3.59	CO1056 SHUCKS RD			
				3.64		2	24I	
		UNDIVIDED		3.70				
				3.75	SPEED LIMIT 45 MPH			
		DIVIDED		4.10				
				4.22	CO2025 CAMPUS HILLS DR			
				4.22	CO1788 MEADOW SPRINGS DR			
		CTL		4.29				
				4.30	CO 635 HANNAH RD			
				4.43	CO 603 CORNS DR			
		UNDIVIDED		4.50				
				4.61	CO1055 RHINEFORTE DR			20,250
				4.61	CO 210 ASBURY RD			
				4.81	CO 375 BRAMBLE LA			
				4.98	CO 376 ROCKDALE RD			
				5.02	SPEED LIMIT 40 MPH			
				5.12	CO2021 TOY DR			
		DIVIDED		5.28				
				5.50	MD 136 PRIESTFORD RD/CALVARY RD	3	36I	
				5.54	MD 155 LEVEL RD			13,525
		UNDIVIDED		5.62		2	24I	
				5.81	CO 218 GLENVILLE RD			
				6.29	CO 222 WOODSIDE DR			
				6.32	MD 156 ALDINO RD			11,850
				6.40	SPUR TO MD 156			
				6.54	SPEED LIMIT 50 MPH			
				7.21	CO 220 GRAFTON LA			
				7.26	CO 221 SNAKE LA			
				7.66	CO 330 STEPNEY RD			
				7.88	CO 386 OAKWOOD RD			
				8.00	SPEED LIMIT 40 MPH			
				8.47	CO 332 CARSINS RUN RD			15,725
				8.59	CO 543 LYNN LEE DR			
				8.94	CO 333 ALDINO-STEPNEY RD			
		CTL		9.35				

* A,B = UNIMPROVED; C = GRADED & DRAINED; D,E = SOIL, GRAVEL, STONE; F, G = LOW TYPE BITUMINOUS;
H, I = HIGH TYPE BITUMINOUS; J = CONCRETE; K = BRICK; L = BLOCK

STATE HIGHWAY ADMINISTRATION OF MARYLAND
HIGHWAY INFORMATION SERVICES DIVISION
DATA SUPPORT GROUP

STATE HIGHWAY LOCATION REFERENCE

ROUTE NUMBER.....MD 22 CONTINUED
INVENTORY DIRECTION....EAST
NAME: CHURCHVILLE RD

COUNTY -HARFORD
SHA DISTRICT.....4
DATE.....12/31/99

SYSTEM	FUNCTIONAL CLASS	HWY TYPE	ACCESS CONTRL	MILEPOINT	MILEPOINT DESCRIPTION	MARKED LANES	SURFACE WIDTH/TYPE*	AADT
SECONDARY R	RUR-OTHER PRIN ART	CTL	NONE	9.50	CO 353 GILBERT RD	2	24I	15,725
		UNDIVIDED		9.55				
				9.59	RP 9508 RAMP 8 FR MD 22 TO IS 95			
				9.67	RP 9502 RAMP 2 FR IS 95 TO MD 22			
				9.70	RP 9501 RAMP 1 FR MD 22 TO RAMP 8			
				9.80	BEG BR			
	URB-FRWY/EXPWY		PART	9.82	IS 95 J F K MEMORIAL HWY			21,100
NAME: ABERDEEN THRUWAY				9.82				
				9.82	STRUC #H X849			
				9.82	EXIT #85			
				9.84	END BR			
		DIVIDED		9.88		3	36I	
				9.96	RP 9505 RAMP 5 FR MD 22 TO RAMP 4	4	48I	
				9.99	RP 9503 RAMP 3 FR RAMP 6 TO MD 22			
				10.01	RP 9506 RAMP 6 FR IS 95 TO MD 22			
				10.01	RP 9504 RAMP 4 FR MD 22 TO IS 95			
U				10.06	IN CORP LMTS ABERDEEN			
				10.12	SPUR TO MD 132			
				10.28	SPUR TO MD 132 -A			
				10.30	MU 150 BEARDS HILL RD			
				10.30	MD 132A BEARDS HILL RD			
				10.32	SPUR FR MD 132 -A			
				10.58	MU 930 MIDDLETON RD			
				10.84		4	50I	
				10.89	MU 650 GRACEFORD DR			
				10.95	MU1201 ROBERTS WAY			
				10.95	MU1200 ROBERTS WAY			
				11.01	MD 462 PARADISE RD	4	48I	22,525
				11.10	SPEED LIMIT 50 MPH			
				11.43	MU 960 MT ROYAL AVE			
				11.78	R/R #CSX 140 803 S			
				11.78	STRUC #12068			
				11.79	SPUR TO RAMP 8 TO US 40			
				11.80	RP104002 RAMP 2 FR US 40 TO MD 22			
				11.81	RP104008 RAMP 8 FR MD 22 TO US 40			
				11.81	RP104007 RAMP 7 FR US 40 TO MD 22			
				11.82	BEG BR			
				11.82	SPUR FR RAMP 7 FR US 40			
				11.84	US 40 N PHILADELPHIA BLVD			15,225
				11.84	STRUC #12035			
				11.86	END BR			
				11.87	RP104005 RAMP 5 FR MD 22 TO US 40			

* A,B = UNIMPROVED; C = GRADED & DRAINED; D,E = SOIL,GRAVEL,STONE; F,G = LOW TYPE BITUMINOUS;
H,I = HIGH TYPE BITUMINOUS; J = CONCRETE; K = BRICK; L = BLOCK

STATE HIGHWAY ADMINISTRATION OF MARYLAND
HIGHWAY INFORMATION SERVICES DIVISION
DATA SUPPORT GROUP

STATE HIGHWAY LOCATION REFERENCE

ROUTE NUMBER.....MD 22 CONTINUED
INVENTORY DIRECTION....EAST
NAME: ABERDEEN THRUWAY

COUNTY -HARFORD
SHA DISTRICT.....4
DATE.....12/31/99

SYSTEM	FUNCTIONAL CLASS	HWY TYPE	ACCESS CONTRL	MILEPOINT	MILEPOINT	DESCRIPTION	MARKED LANES	SURFACE WIDTH/TYP*	AADT
SECONDARY U	URB-FRWY/EXPWY	DIVIDED	PART	11.88	RP104004	RAMP 4 FR MD 22 TO US 40	4	48I	15,225
				11.88	RP104006	RAMP 6 FR US 40 TO MD 22			
				11.90		R/R #ATK 530 696 G			
				11.90		STRUC #12005			
				12.23	MD 132B	N POST RD			
				12.23	MU1130	POST RD			
R				12.85		OUT CORP LMTS ABERDEEN			
				12.91	GV 21	PUSEY RD			
				12.91	CO 680	E BEL AIR AVE			
				13.04	GV 22	NORTHERN THRUWAY (AHEAD)			

ROUTE NUMBER.....MD 23
INVENTORY DIRECTION....NORTH
NAME: GRANARY RD

SECONDARY R	URB-OTHER PRIN ART	UNDIVIDED	PART	0.00	US 1	CONOWINGO RD	2	24I	5,250
NAME: EAST-WEST HWY				0.15	CO1672	GRANARY RD			
				0.15	MD 23A	EAST -WEST HWY			
				0.44		SPEED LIMIT 55 MPH			
				1.88	MD 24	ROCK SPRING AVE/ROCKS RD			9,925
				2.66	CO 225	GRAFTON SHOP RD			
RUR-MINOR ARTERIAL				3.88	CO 60	HIGHPOINT RD			8,450
				4.69		BEG BR			
				4.72	CO 62	PHILLIPS MILL RD			
				4.72		STRUC #12063			
				4.75		END BR			
				5.65		BEG BR			
				5.66	CO 66	MORSE RD			
				5.66		STRUC #12064			
				5.67		END BR			
				6.69	MD 165	BALDWIN MILL RD (AHEAD)			
NAME: NORRISVILLE RD			NONE	7.97	MD 165	BALDWIN MILL RD / FEDERAL HILL RD	2	37I	11,875
				7.97					
				7.97	CO 617	W JARRETTSVILLE RD (BACK)			
				8.04			2	36I	
				8.14			2	24I	
				8.25			2	22I	
				8.31	CO 34	SCHUSTER RD			
				8.44		SPEED LIMIT 40 MPH			
				8.48			2	36I	

* A,B = UNIMPROVED; C = GRADED & DRAINED; D,E = SOIL,GRAVEL,STONE; F,G = LOW TYPE BITUMINOUS;
H,I = HIGH TYPE BITUMINOUS; J = CONCRETE; K = BRICK; L = BLOCK

STATE HIGHWAY ADMINISTRATION OF MARYLAND
HIGHWAY INFORMATION SERVICES DIVISION
DATA SUPPORT GROUP

STATE HIGHWAY LOCATION REFERENCE

ROUTE NUMBER.....MD 23 CONTINUED
INVENTORY DIRECTION....NORTH
NAME: NORRISVILLE RD

COUNTY -HARFORD
SHA DISTRICT.....4
DATE.....12/31/99

SYSTEM	FUNCTIONAL CLASS	HWY TYPE	ACCESS CONTRL	MILEPOINT	MILEPOINT DESCRIPTION	MARKED LANES	SURFACE WIDTH/TYPE*	AADT
SECONDARY R	RUR-MINOR ARTERIAL	UNDIVIDED	NONE	8.58		2	22I	11,875
				8.62	CO 923 CITATION RD			
				8.87	SPEED LIMIT 50 MPH			
				9.44	CO 33 SALEM CHURCH RD			10,575
				9.53	CO2284 BREIDENBAUGH CT			
				9.94	SPEED LIMIT 40 MPH			
				10.00	CO1197 COLWYN DR			
				10.32	MD 146 JARRETTSVILLE PIKE	2	36I	8,175
				10.32	CO 22 MADONNA RD			
				10.40		2	22I	
				11.38	SPEED LIMIT 50 MPH			
				11.70	CO 39 HOUCK'S RD			
				12.18	CO 40 OLD YORK RD			
				12.47		2	24I	
	RUR-MAJOR COLLECTOR			12.54	MD 138 TROYER RD			7,175
				12.54	CO 20 TROYER RD			
				13.01	CO 825 DAISY LA			
				13.27	CO 352 WHITEHALL RD			
				13.37	SPEED LIMIT 40 MPH			
				13.76	MD 439 OLD YORK RD	2	22I	3,175
				13.92	CO 393 BRADENBAUGH RD			
				14.00	SPEED LIMIT 50 MPH			
				15.48	CO 10 DRY BRANCH RD			
				15.54	CO 11 AYRES CHAPEL RD			
				16.43	CO 12 HARFORD CREAMERY RD			2,875
				16.48	STRUC #12014 DEER CREEK			
				17.30	CO 17 UREY RD			
				17.76	CO1262 MEADOW TREE DR			
				18.05	CO 8 JOLLY ACRES RD			
				18.46	MD 136 HARKINS RD			2,375
				18.48	ENT TO NORRISVILLE ELEM SCHOOL			
				18.54	SPEED LIMIT 40 MPH			
				18.56	EXT FR ELEM SCHOOL			
				18.74	CO 2 CHURCH LA			
				18.85	CO 6 NEW PARK RD			
				18.98	SPEED LIMIT 50 MPH			
				20.05	DRAGO RD (PA. RD)			
				20.46	PENNSYLVANIA ST/L			

* A,B = UNIMPROVED; C = GRADED & DRAINED; D,E = SOIL,GRAVEL,STONE; F,G = LOW TYPE BITUMINOUS;
H,I = HIGH TYPE BITUMINOUS; J = CONCRETE; K = BRICK; L = BLOCK

STATE HIGHWAY ADMINISTRATION OF MARYLAND
HIGHWAY INFORMATION SERVICES DIVISION
DATA SUPPORT GROUP

STATE HIGHWAY LOCATION REFERENCE

ROUTE NUMBER.....MD 23A
INVENTORY DIRECTION....SOUTH
NAME: EAST-WEST HWY

COUNTY -HARFORD
SHA DISTRICT.....4
DATE.....12/31/99

SYSTEM	FUNCTIONAL CLASS	HWY TYPE	ACCESS CONTRL	MILEPOINT	MILEPOINT DESCRIPTION	MARKED LANES	SURFACE WIDTH/TYPE*	AADT
SECONDARY R	URB-LOCAL	DIVIDED	NONE	0.00 MD 23	GRANARY RD/EAST -WEST HWY	3	48I	
				0.00 CO1672	GRANARY RD			
		UNDIVIDED		0.12 CO 912	BYNUM RD	1	12I	
				0.38 US 1	BELAIR BYPASS			

ROUTE NUMBER.....MD 24
INVENTORY DIRECTION....NORTH
NAME: EMMORTON RD

SECONDARY R	URB-OTHER PRIN ART	UNDIVIDED	PART	0.00	ENT EDGEWOOD ARSENAL	2	24I	14,950
				0.00 GV 435	EDGEWOOD RD (BACK)			
				0.02 GV 451	SIBERT RD			
				0.04	R/R #ATK 530 695 A			
				0.04	STRUC #12071			
				0.13	SPEED LIMIT 50 MPH			
				0.49	SPUR TO TRIMBLE RD			
				0.50	SPUR FR TRIMBLE RD			
				0.51 CO 507	TRIMBLE RD			
				0.52	SPUR FR TRIMBLE RD			
				0.53	SPUR TO TRIMBLE RD			
				1.07	SPUR TO HANSON RD			
				1.07	SPUR FR HANSON RD			
				1.09 CO 512	HANSON RD			
				1.10	SPUR TO HANSON RD			
				1.11	SPUR FR HANSON RD			
		DIVIDED		1.46		4	48I	
				1.65	SPUR TO MD 755			
				1.68	SPUR FR MD 755			
				1.70 MD 755	EDGEWOOD RD			22,550
				1.74	SPUR FR MD 755			
				1.74	SPUR TO MD 755			
				2.02	BEG BR			
NAME: VIETNAM VETERANS MEMORIAL HWY				2.05 US 40	PULASKI HWY			
				2.05	STRUC #12062			
				2.07	END BR			
				2.13	BEG BR			
				2.15	STRUC #12042 WINTERS RUN			
				2.17	END BR			
				2.31	SPUR TO MD 24 D			
				2.36 MD 24D	OTTER CREEK RAMP			

* A,B = UNIMPROVED; C = GRADED & DRAINED; D,E = SOIL,GRAVEL,STONE; F,G = LOW TYPE BITUMINOUS;
H,I = HIGH TYPE BITUMINOUS; J = CONCRETE; K = BRICK; L = BLOCK

STATE HIGHWAY ADMINISTRATION OF MARYLAND
HIGHWAY INFORMATION SERVICES DIVISION
DATA SUPPORT GROUP

PAGE..... 15

STATE HIGHWAY LOCATION REFERENCE

ROUTE NUMBER.....MD 24 CONTINUED
INVENTORY DIRECTION....NORTH
NAME: VIETNAM VETERANS MEMORIAL HWY

COUNTY -HARFORD
SHA DISTRICT.....4
DATE.....12/31/99

SYSTEM	FUNCTIONAL CLASS	HWY TYPE	ACCESS CONTRL	MILEPOINT	MILEPOINT DESCRIPTION	MARKED LANES	SURFACE WIDTH/TYPE*	AADT
SECONDARY R	URB-OTHER PRIN ART	DIVIDED	PART	2.40	SPUR FR MD 24 D	4	48I	22,550
				2.55	BEG BR			
				2.56	R/R #CSX 140 810 C			
				2.56	STRUC #12070			
				2.57	END BR			
				2.84	SPUR TO MD 7			
				2.86	MD 7 PHILADELPHIA RD			3 8,750
				2.88	SPUR TO MD 7			
				3.29	SPUR TO EDGEWOOD RD			
				3.31	CO1988 EDGEWOOD RD			
				3.31	CO1361 EDGEWOOD RD			
				3.34	SPUR TO EDGEWOOD RD			
				3.40	RP 9504 RAMP 4 FR MD 24 TO IS 95			
				3.43	RP 9506 RAMP 6 FR IS 95 TO MD 24			
				3.50	RP 9505 RAMP 5 FR MD 24 TO RAMP 4			
				3.50	RP 9509 RAMP 9 FR RAMP 6 TO MD 24			
				3.59	RP 9503 RAMP 3 FR IS 95 TO MD 24			
				3.63	BEG BR			
PRIMARY	URB-FRWY/EXPWY			3.65	IS 95 J F K MEMORIAL HWY			38,761
				3.65	STRUC #HX 765			
				3.65	EXIT #77			
				3.67	END BR			
				3.75	RP 9501 RAMP 1 FR MD 24 TO IS 95			
				3.76	RP 9507 RAMP 7 FR RAMP 2 TO MD 24			
				3.87	RP 9502 RAMP 2 FR IS 95 TO MD 24			
				3.94	RP 9508 RAMP 8 FR MD 24 TO IS 95			
				4.21	SPUR TO MD 924			
				4.21	SPUR FR TOLLGATE RD			
				4.23	MD 924 EMMORTON RD			
				4.23	CO1552 TOLLGATE PKWY			
				4.25	SPUR FR MD 9 24			
				4.25	SPUR TO TOLLGATE PKWY			
				4.65	SPEED LIMIT 55 MPH			
				4.67	ATR STATION #0064			
				5.25	CO 246 SINGER RD			
				6.27	CO 216 WHEEL RD			42,625
				6.61	CO1666 BEL AIR SOUTH PKWY			
				6.93	CO 247 PLUM TREE RD			
				7.50	STRUC #12088P PLUMTREE RUN			
				7.79	STRUC #12087P PLUMTREE RUN			
				7.83	CO 248 W RING FACTORY RD			
				8.58	CO1618 W MAC PHAIL RD			

* A,B = UNIMPROVED; C = GRADED & DRAINED; D,E = SOIL, GRAVEL, STONE; F,G = LOW TYPE BITUMINOUS;
H,I = HIGH TYPE BITUMINOUS; J = CONCRETE; K = BRICK; L = BLOCK

PAGE..... 15

STATE HIGHWAY ADMINISTRATION OF MARYLAND
HIGHWAY INFORMATION SERVICES DIVISION
DATA SUPPORT GROUP

STATE HIGHWAY LOCATION REFERENCE

ROUTE NUMBER.....MD 24 CONTINUED
INVENTORY DIRECTION....NORTH
NAME: VIETNAM VETERANS MEMORIAL HWY

COUNTY -HARFORD
SHA DISTRICT.....4
DATE.....12/31/99

SYSTEM	STATE	FUNCTIONAL CLASS	HWY TYPE	ACCESS CONTRL	MILEPOINT	MILEPOINT DESCRIPTION	MARKED LANES	SURFACE WIDTH/TYPER*	AADT
PRIMARY	R	URB-FRWY/EXPWY	DIVIDED	PART	8.62	SPEED LIMIT 40 MPH	4	48I	42,625
	U				8.73	STRUC #12086P PLUMTREE RUN			
					8.75	IN CORP LMTS BEL AIR			
					8.84	SPUR TO MARKETPLACE DR			
					8.84	SPUR FR MARKETPLACE DR			
					8.85	MU 565 MARKETPLACE DR			
					8.86	SPUR FR MARKETPLACE DR			
					8.86	SPUR TO MARKETPLACE DR			
					9.12	SPUR TO US 1 BU			
					9.12	SPUR FR US 1 BU			
					9.14	US 1BU BELAIR RD			24,125
					9.16	SPUR FR US 1 BU			
					9.16	SPUR TO US 1 BU			
					9.32	SPUR FR BOULTON ST			
					9.33	MU 60 BOULTON ST			
					9.36	SPUR TO BOULTON ST			
	R				9.53	OUT CORP LMTS BEL AIR			
					9.57	STRUC #12085P PEDESTRIAN WALKWAY			
					9.67	SPUR FR US 1	2	24I	
					9.73	SPUR TO US 1			
			UNDIVIDED		9.81				
					10.01	US 1 BELAIR BYPASS (AHEAD)			
SECONDARY		URB-OTHER PRIN ART	DIVIDED	NONE	11.55	US 1 BELAIR BYPASS (BACK)	3	36I	19,050
		NAME: ROCK SPRING AVE			11.55				
					11.55	MD 924 ROCK SPRING AVE			
					11.55	STRUC #12015			
					11.61	RP100105 RAMP 5 FR RAMP 8 TO MD 24			
					11.65	RP100108 RAMP 8 FR US 1 TO MD 24			
					11.70	RP100107 RAMP 7 FR MD 24 TO RAMP 6			
					11.73		3	37I	
					11.76	RP100106 RAMP 6 FR MD 24 TO US 1			
			CTL		11.81	CO 224 RED PUMP RD	4	48I	
					11.81	CO 912 BYNUM RD			
			DIVIDED		11.92	CO1028 FOREST VALLEY DR			
					12.05	CO2011 SPENCEOLA PKWY			
			UNDIVIDED		12.15		3	36I	
					12.34	CO1675 DELLCREST DR			
					12.34	CO2011 SPENCEOLA PKWY			
					12.42		2	24I	
					12.87	CO1516 COLGATE DR			
					12.87	CO1875 OSBORNE PKWY			
					13.02	CO1530 MAURICE DR			

* A,B = UNIMPROVED; C = GRADED & DRAINED; D,E = SOIL, GRAVEL, STONE; F,G = LOW TYPE BITUMINOUS;
H,I = HIGH TYPE BITUMINOUS; J = CONCRETE; K = BRICK; L = BLOCK

STATE HIGHWAY ADMINISTRATION OF MARYLAND
HIGHWAY INFORMATION SERVICES DIVISION
DATA SUPPORT GROUP

STATE HIGHWAY LOCATION REFERENCE

ROUTE NUMBER.....MD 24 CONTINUED
INVENTORY DIRECTION....NORTH
NAME: ROCK SPRING AVE

COUNTY -HARFORD
SHA DISTRICT.....4
DATE.....12/31/99

SYSTEM	FUNCTIONAL CLASS	HWY TYPE	ACCESS CONTRL	MILEPOINT	MILEPOINT DESCRIPTION	MARKED LANES	SURFACE WIDTH/TYPE*	AADT
SECONDARY R	URB-OTHER PRIN ART	UNDIVIDED	NONE	13.13	OP1290 NO NAME	2	24I	19,050
				13.23	CO 231 ROCK SPRING CHURCH RD			
	URB-MINOR ARTERIAL			13.35	MD 23 EAST-WEST HWY			3,175
NAME: ROCKS RD				13.35				
				13.40	SPEED LIMIT 45 MPH			
				13.51	CO1671 NEWPORT DR			
				13.68	OP1713 NORTH FOREST DR			
				13.75	SPEED LIMIT 30 MPH			
				13.83		2	26I	
				13.92		2	36I	
	RUR-MAJOR COLLECTOR			13.98	CO 617 JARRETTSVILLE RD E&W			
				14.07		2	26I	
				14.24		2	20I	
				14.27	SPEED LIMIT 40 MPH			
				14.61	CO 200 CHESTNUT HILL RD			
				14.88	CO 87 GRIER NURSERY RD			
				15.08	CO 72 SHARON RD			
				15.62	CO1094 STONE HAVEN DR			
				16.44	STRUC #12018 STIRRUP RUN			
				16.93	PVT RD			
				17.14	CO 72 SHARON RD			
				17.18	SPEED LIMIT 25 MPH			
				17.41	CO 120 CHERRY HILL RD			2,975
				18.18	STRUC #12017 KELLOGG BRANCH			
				18.22	CO 75 ROCKS CHROME HILL RD			
				18.84	CO 82 ST CLAIR BRIDGE RD			
				18.87	STRUC #12016 DEER CREEK			
				18.89	CO 84 ROCKS STATION RD	2	22I	
				18.92	SPEED LIMIT 40 MPH			
				19.24	STRUC #12078P			
				19.49	CO 85 COEN RD			
				19.80	PVT RD			
				20.01	STRUC # 12080P			
				20.03	CO 86 DAVIS RD			
				20.51	CO 83 HOLY CROSS RD			
				21.03	SPUR FR MD 165			
				21.03	SPUR TO MD 165			
				21.04	MD 165 FEDERAL HILL RD / PYLESVILLE RD			1,875
				21.05	SPUR TO MD 165			
				21.05	SPUR FR MD 165			
				21.11	CO1520 OLD FEDERAL HILL RD N			
				21.11	CO 89 STANSBURY RD			

* A,B = UNIMPROVED; C = GRADED & DRAINED; D,E = SOIL, GRAVEL, STONE; F,G = LOW TYPE BITUMINOUS;
H,I = HIGH TYPE BITUMINOUS; J = CONCRETE; K = BRICK; L = BLOCK

STATE HIGHWAY ADMINISTRATION OF MARYLAND
HIGHWAY INFORMATION SERVICES DIVISION
DATA SUPPORT GROUP

STATE HIGHWAY LOCATION REFERENCE

ROUTE NUMBER.....MD 24 CONTINUED
INVENTORY DIRECTION....NORTH
NAME: ROCKS RD

COUNTY -HARFORD
S HA DISTRICT.....4
DATE.....12/31/99

SYSTEM	FUNCTIONAL CLASS	HWY TYPE	ACCESS CONTRL	MILEPOINT		MILEPOINT DESCRIPTION	MARKET LANES	SURFACE WIDTH/TYPE*	AADT
SECONDARY R	RUR-MAJOR COLLECTOR	UNDIVIDED	NONE	21.11	CO1853	OLD PYLESVILLE RD	2	22 I	1,875
				21.14		SPEED LIMIT 50 MPH			
				22.48	CO 99	ST MARY'S RD			
				22.94	CO 90	CLERMONT MILL RD			
	RUR-MINOR COLLECTOR			22.95	MD 136	HARKINS RD/WHITEFORD RD	2	20I	
				23.48	CO 106	CONSTITUTION RD			925
				23.70		SPUR TO LINKOUS RD			
				23.71	CO 97	LINKOUS RD			
				24.73	CO 95	MCDERMOTT RD			
				25.17		PENNSYLVANIA ST/L			

ROUTE NUMBER.....MD 24D
INVENTORY DIRECTION....NORTH
NAME: OTTER CREEK RAMP

SECONDARY R	URB-LOCAL	DIVIDED	NONE	0.00	US 40	PULASKI HWY	4	48I	
				0.03		SPUR FR US 40			
				0.03		SPUR TO US 40			
				0.19		SPUR TO MD 24			
				0.19		SPUR FR MD 24			
				0.23	MD 24	VIETNAM VETERANS MEMORIAL HWY			

ROUTE NUMBER.....US 40
INVENTORY DIRECTION....EAST
NAME: PULASKI HWY

SECONDARY R	URB-OTHER PRIN ART	DIVIDED	NONE	0.00		BALTIMORE CO/L	4	48I	25,725
				0.00		STRUC #3034 LITTLE GUNPOWDER FALLS			
				0.04			4	48J	
				0.15		SPUR TO JOPPA FARM RD			
				0.17	CO 508	JOPPA FARM RD	4	48I	26,350
				0.19		SPUR FR JOPPA FARM RD			
				0.30		SPEED LIMIT 55 MPH			
				0.40	CO 588	ENFIELD RD			
				0.62		GREEN HILL CENTER			
				1.13	CO 505	JOPPA RD			
				1.32	CO 712	OAK AVE			
				1.54	CO 538	PINE RD			

* A,B = UNIMPROVED; C = GRADED & DRAINED; D,E = SOIL,GRAVEL,STONE; F,G = LOW TYPE BITUMINOUS;
H,I = HIGH TYPE BITUMINOUS; J = CONCRETE; K = BRICK; L = BLOCK

STATE HIGHWAY ADMINISTRATION OF MARYLAND
HIGHWAY INFORMATION SERVICES DIVISION
DATA SUPPORT GROUP

STATE HIGHWAY LOCATION REFERENCE

ROUTE NUMBER.....US 40 CONTINUED
INVENTORY DIRECTION....EAST
NAME: PULASKI HWY

COUNTY -HARFORD
SHA DISTRICT.....4
DATE.....12/31/99

SYSTEM	FUNCTIONAL CLASS	HWY TYPE	ACCESS CONTRL	MILEPOINT	MILEPOINT DESCRIPTION	MARKED LANES	SURFACE WIDTH/TYPE*	AADT
SECONDARY R	URB-OTHER PRIN ART	DIVIDED	NONE	2.01		6	72I	26,350
				2.10	SPUR FR MD 152			
				2.12	MD 152 MOUNTAIN RD/MAGNOLIA RD			25,550
				2.13	SPUR FR MD 152			
				2.31		4	60I	
				2.44		4	48I	
				2.48	CO2157 ENTRANCE WAY			
				2.49	OP1627 BUSINESS CENTER WAY			
				2.66	OP1627 BUSINESS CENTER WAY			
				2.66	CO1620 WOODBRIDGE CENTER WAY			
				3.08	CO1275 GATEWAY RD			
				3.39	CO1001 TREE TOP DR			
				3.39	CO2055 PAUL MARTIN DR			
				3.55	CO1894 MAGNOLIA WOODS DR			
				3.62		4	48J	
				3.79	MD 755 EDGEWOOD RD	4	48I	17,341
				3.79	CO1988 EDGEWOOD RD			
				3.81	SPUR FR MD 755			
				4.02	MD 24 VIETNAM VETERANS MEMORIAL HWY			
				4.02	STRUC #1 2062			
				4.12	STRUC #12028 WINTERS RUN			
				4.32	SPUR FR MD 24D			
				4.36	MD 24D OTTER CREEK RAMP			
				4.40	SPUR TO MD 24D			
				4.43	STRUC #12027 WINTERS RUN BRANCH			
				4.68	CO1913 WEST SHORE DR			
				4.93	CO1452 SAND PEBBLE DR			
				6.35	CO1044 ABINGDON RD			
				6.35	CO1051 OTTER POINT RD			
				6.59	CO 459 B&O RD			
				6.59	OP1718 SEARAY CT			
				6.85	CO 458 LONG BAR HARBOR RD			
				7.17	OP1674 PAMELA DR			
				7.24	ATR STATION #0012			
	RUR-MINOR ARTERIAL			7.26	STRUC #12026 BUSH RIVER			
				7.72	OP 127 ENT TO TRAILER PARK			
				8.26	CO2329 BATA BLVD			21,525
				8.39	MD 543 RIVERSIDE PKWY			
				8.39	STRUC #12082			
				8.46	SPUR TO MD 543			
				8.51	MD 543 RIVERSIDE PKWY			
				8.53	SPUR FR MD 543			

* A,B = UNIMPROVED; C = GRADED & DRAINED; D,E = SOIL,GRAVEL,STONE; F,G = LOW TYPE BITUMINOUS;
H,I = HIGH TYPE BITUMINOUS; J = CONCRETE; K = BRICK; L = BLOCK

STATE HIGHWAY ADMINISTRATION OF MARYLAND
HIGHWAY INFORMATION SERVICES DIVISION
DATA SUPPORT GROUP

STATE HIGHWAY LOCATION REFERENCE

ROUTE NUMBER.....US 40 CONTINUED
INVENTORY DIRECTION....EAST
NAME: S PHILADELPHIA BLVD

COUNTY-HARFORD
SHA DISTRICT.....4
DATE.....12/31/99

SYSTEM	FUNCTIONAL CLASS	HWY TYPE	ACCESS CONTRL	MILEPOINT	MILEPOINT DESCRIPTION	MARKED LANES	SURFACE WIDTH/TYPE*	AADT
SECONDARY R	RUR-MINOR ARTERIAL	DIVIDED	NONE	9.47	STRUC #12025 CHURCH CREEK	4	48I	21,525
				9.54	CO 427 MITCHELL LA			
				9.93	CO 426 SPESUTIA RD			
				10.23	CO 425 LOFLIN RD			
				10.23	CO1063 OLD STEPNEY RD			
	URB-OTHER PRIN ART			10.71	MD 7 OLD PHILADELPHIA RD			19,025
				10.71	MD 159 OLD PHILADELPHIA RD			
U				11.03	IN CORP LMTS ABERDEEN			
				11.03	STRUC #120 24 CRANBERRY RUN			
				11.26	MD 715 (WB/L)			
				11.39	RP104006 RAMP 6 FR US 40 TO MD 715			
				11.40	MD 715 ACCESS RD			
				11.52	MD 715 ACCESS RD			
				11.52	STRUC #12023			
				11.57	RP104002 RAMP 2 FR US 40 TO OP 1660			
				11.66	RP104004 RAMP 4 FR MD 715 TO US 40			
				11.82	MU 530 EDMUND ST			
				12.22	SPEED LIMIT 40 MPH			
				12.24	MU 290 CAROL AVE			
				12.40	MU1050 OLD PHILADELPHIA RD			
				12.49	MU 780 JAMES AVE			
				12.56	CROSSOVER TO S PHILADELPHIA BLVD			
				12.60	MU1210 ROBINSON RD			
				12.64	SPEED LIMIT 30 MPH			
				12.68	MU1450 WARREN ST			
				12.79	MU1110 PLATER ST			
				12.90	MU 890 MARKET ST			
				12.93		4	48J	
				13.01	MU 430 CUSTIS ST			
				13.05	MU 235 BUCHANAN LA			
				13.10	MD 132 W BELAIR AVE	4	48I	26,025
NAME: N PHILADELPHIA BLVD				13.10				
				13.11	SPUR TO MD 132			
				13.11	SPUR FR MD 132			
				13.26	MU 630 FRANKLIN ST			
				13.34	OP 375 NO NAME			
				13.43	RP104001 RAMP 1 FR RAMP 8 TO US 40			
				13.44	RP104008 RAMP 8 FR MD 22 TO US 40			
				13.44	RP104006 RAMP 6 FR US 40 TO MD 22			
				13.44	RP104007 RAMP 7 FR US 40 TO MD 22			
				13.45	RP104003 RAMP 3 FR US 40 TO RAMP 7			
				13.49	RP104005 RAMP 5 FR MD 22 TO US 40			

* A,B = UNIMPROVED; C = GRADED & DRAINED; D,E = SOIL, GRAVEL, STONE; F,G = LOW TYPE BITUMINOUS;
H,I = HIGH TYPE BITUMINOUS; J = CONCRETE; K = BRICK; L = BLOCK

STATE HIGHWAY ADMINISTRATION OF MARYLAND
HIGHWAY INFORMATION SERVICES DIVISION
DATA SUPPORT GROUP

STATE HIGHWAY LOCATION REFERENCE

ROUTE NUMBER.....US 40 CONTINUED
INVENTORY DIRECTION....EAST
NAME: N PHILADELPHIA BLVD

COUNTY -HARFORD
SHA DISTRICT.....4
DATE.....12/31/99

SYSTEM	FUNCTIONAL CLASS	HWY TYPE	ACCESS CONTRL	MILEPOINT	MILEPOINT DESCRIPTION	MARKED LANES	SURFACE WIDTH/TYPE*	AADT
SECONDARY U	URB-OTHER PRIN ART	DIVIDED	NONE	13.58	STRUC #12069 SWAN CREEK	4	48I	26,025
				13.61 MD 22	ABERDEEN THRUWAY			26,625
				13.61	STRUC #12035			
				13.77 RP104002	RAMP 2 FR US 40 TO MD 22			
				13.81 RP104004	RAMP 4 FR MD 22 TO US 40			
				13.94	SPEED LIMIT 55 MPH			
	R RUR-MINOR ARTERIAL			13.95 MU 157	BEARDS HILL RD			
				13.95	OUT CORP LMTS ABERDEEN			
NAME: PULASKI HWY				14.60	STRUC #12022 SWAN CREEK			
				14.76 CO 394	ROBIN HOOD RD			
				14.86 MD 132B	OAKINGTON RD			
				15.56 OP 334	ENT TO TRAILER PARK			
				15.61 OP 335	ENT TO TRAILER PARK			
				15.63 OP 336	ENT TO TRAILER PARK			
				15.67 OP 334	ENT TO TRAILER PARK			
	URB-OTHER PRIN ART			15.84				
				16.12		4	48J	
				16.19	SPUR TO MD 7A			
				16.30 OP 352	NO NAME	4	48I	
				16.30 MD 7A	POST RD			
				16.31	SPUR FR MD 7A			
U				16.81	IN CORP LMTS HAVRE DE GRACE			
				17.17 MU 420	LEWIS LA			
				17.50		4	48J	
				17.64 MU 483	MORRISON LA			
				17.64 MU 490	OHIO ST			
				17.68 MU 520	OTSEGO ST	4	48I	25,650
				17.68 MD 155	OHIO ST			
				17.68 MD 7A	OTSEGO ST			
				17.69	SPUR FR MD 7A			
				17.71	SPUR TO MD 155			
				17.78	SPUR FR ONTARIO ST			
				17.79 MU 510	ONTARIO ST			
				17.79 MU 511	ONTARIO ST			
				17.80	SPUR FR ONTARIO ST			
				17.87 MU 270	ERIE ST	4	50I	
				17.87 MU 272	ERIE ST#2			
				17.89	END STATE MAINTENANCE			
				17.89	BEGIN TOLL MAINTENANCE			
				17.89	SPEED LIMIT 45 MPH			
		UNDIVIDED		17.99	BEG BR	4	46J	
				18.02 MD 763	SUPERIOR ST			

* A,B = UNIMPROVED; C = GRADED & DRAINED; D,E = SOIL,GRAVEL,STONE; F,G = LOW TYPE BITUMINOUS;
H,I = HIGH TYPE BITUMINOUS; J = CONCRETE; K = BRICK; L = BLOCK

STATE HIGHWAY ADMINISTRATION OF MARYLAND
HIGHWAY INFORMATION SERVICES DIVISION
DATA SUPPORT GROUP

STATE HIGHWAY LOCATION REFERENCE

ROUTE NUMBER.....US 40 CONTINUED
INVENTORY DIRECTION....EAST
NAME: PULASKI HWY

COU NTY-HARFORD
SHA DISTRICT.....4
DATE.12/31/99

SYSTEM	FUNCTIONAL CLASS	HWY TYPE	ACCESS CONTRL	MILEPOINT	MILEPOINT DESCRIPTION	MARKED LANES	SURFACE WIDTH/TYPE *	AADT
SECONDARY U	URB-OTHER PRIN ART	UNDIVIDED	NONE	18.24	STRUC #H Z040 SUSQUEHANNA RIVER	4	46J	25,650
				18.61	CECIL CO/L			

ROUTE NUMBER.....IS 95
INVENTORY DIRECTION....NORTH
NAME: J F K MEMORIAL HWY

PRIMARY R	RUR-INTERSTATE	DIVIDED	FULL	0.00	BALTIMORE CO/L	8	96I	144,075
				0.00	STRUC #BX726 LITTLE GUNPOWDER FALLS			
				0.00	TOLL MAINTENANCE			
				0.02	END BR			
				0.44	INTERSTATE MILE MARKER 73.0			
				0.82	CO 260 OLD JOPPA RD			
				0.82	STRUC #HX734			
				1.25	RP 9503 RAMP 3 FR IS 95 TO MD 152			
				1.31	RP 9501 RAMP 1 FR MD 152 TO IS 95			
				1.45	INTERSTATE MILE MARKER 74.0			
				1.59	CO1329 OLD MOUNTAIN RD S			
				1.59	STRUC #HX742			
				1.70	MD 152 MOUNTAIN RD			114,175
				1.70	STRUC #HX743			
				1.70	EXIT #74			
				1.90	RP 9502 RAMP 2 FR IS 95 TO MD 152			
				1.94	RP 9505 RAMP 5 FR MD 152 TO IS 95			
				2.32	SPEED LIMIT 65 MPH			
				2.42	INTERSTATE MILE MARKER 75.0			
				2.46	CO 283 CLAYTON RD			
				2.46	STRUC #HX751			
				3.27	BEG BR			
	URB-INTERSTATE			3.28	CO 486 WINTERS RUN RD			
				3.28	CO2146 FASHION WAY			
				3.29	STRUC #HX758 WINTERS RUN			
				3.32	END BR			
				3.43	INTERSTATE MILE MARKER 76.0			
				3.60		6	72I	
				3.64	RP 9508 RAMP 8 FR MD 24 TO IS 95			
				3.64	RP 9506 RAMP 6 FR IS 95 TO MD 24			
				3.94	RP 9507 RAMP 7 FROM IS 95 TO MD 24			
				4.03	MD 24 VIETNAM VETERANS MEMORIAL HWY			96,375
				4.03	EXIT #77			

* A,B = UNIMPROVED; C = GRADED & DRAINED; D,E = SOIL,GRAVEL,STONE; F,G = LOW TYPE BITUMINOUS;
H,I = HIGH TYPE BITUMINOUS; J = CONCRETE; K = BRICK; L = BLOCK

STATE HIGHWAY ADMINISTRATION OF MARYLAND
HIGHWAY INFORMATION SERVICES DIVISION
DATA SUPPORT GROUP

STATE HIGHWAY LOCATION REFERENCE

ROUTE NUMBER.....IS 95 CONTINUED
INVENTORY DIRECTION....NORTH
NAME: J F K MEMORIAL HWY

COUNTY -HARFORD
SHA DISTRICT.....4
DATE.....12/31/99

SYSTEM	FUNCTIONAL CLASS	HWY TYPE	ACCESS CONTRL	MILEPOINT	MILEPOINT DESCRIPTION	MARKED LANES	SURFACE WIDTH/TYPE*	AADT
PRIMARY	URB-INTERSTATE	DIVIDED	FULL	4.03	STRUC #HX765	6	72I	96,375
				4.09	RP 9501 RAMP 1 FR MD 24 TO IS 95			
				4.09	RP 9503 RAMP 3 FR IS 95 TO MD 24			
				4.36	RP 9502 RAMP 2 FR IS 95 TO MD 24			
				4.45	RP 9504 RAMP 4 FR MD 24 TO IS 95			
				4.45	INTERSTATE MILE MARKER 77.0			
				5.43	INTERSTATE MILE MARKER 78.0			
				5.46	CO1044 ABINGDON RD			
				5.46	STRUC #HX780			
	RUR-INTERSTATE			6.32	INTERSTATE MILE MARKER 79.0			
				6.61	BEG BR			
				6.62	STRUC #HX793 BYNUM RUN			
				6.63	END BR			
				6.81	MD 136 CALVARY RD			
				6.81	STRUC #HX796			
				7.10	STRUC #HX799 JAMES RUN			
				7.24	INTERSTATE MILE MARKER 80.0			
				7.29	RP 9501 RAMP 1 FR IS 95 TO MD 543			
				7.42	RP 9507 RAMP 7 FR MD 543 TO IS 95			
				7.74	MD 543 CRESWELL RD			77,775
				7.74	STRUC #12077			
				7.74	EXIT #80			
				8.08	RP 9505 RAMP 5 FR IS 95 TO MD 543			
				8.08	RP 9503 RAMP 3 FR MD 543 TO IS 95			
				8.14	ENT TO TOLL FACILITY			
				8.24	INTERSTATE MILE MARKER 81.0			
				8.75	IS 95M IS 95 SERVICE AREA A			
				8.78	IS 95N IS 95 SERVICE AREA			
				9.24	INTERSTATE MILE MARKER 82.0			
				9.62	IS 95M IS 95 SERVICE AREA			
				9.65	IS 95N IS 95 SERVICE AREA			
				10.26	INTERSTATE MILE MARKER 83.0			
				10.93	CO 330 STEPNEY RD			
				10.93	STRUC #HX837			
				11.28	INTERSTATE MILE MARKER 84.0			
				11.81	RP 9508 RAMP 8 FR MD 22 TO IS 95			
				11.85	RP 9506 RAMP 6 FR IS 95 TO MD 22			
				12.17	MD 22 CHURCHVILLE RD/ABERDEEN THRUWAY			69,175
				12.17	STRUC #HX849			
				12.17	EXIT #85			
				12.28	INTERSTATE MILE MARKER 85.0			
				12.35	IN CORP LMTS ABERDEEN			

* A,B = UNIMPROVED; C = GRADED & DRAINED; D,E = SOIL,GRAVEL,STONE; F,G = LOW TYPE BITUMINOUS;
H,I = HIGH TYPE BITUMINOUS; J = CONCRETE; K = BRICK; L = BLOCK

STATE HIGHWAY ADMINISTRATION OF MARYLAND
HIGHWAY INFORMATION SERVICES DIVISION
DATA SUPPORT GROUP

STATE HIGHWAY LOCATION REFERENCE

ROUTE NUMBER.....IS 95 CONTINUED
INVENTORY DIRECTION....NORTH
NAME: J F K MEMORIAL HWY

COUNTY -HARFORD
SHA DISTRICT.....4
DATE.....12/31/99

SYSTEM	STATE	FUNCTIONAL CLASS	HWY TYPE	ACCESS CONTRL	MILEPOINT	MILEPOINT DESCRIPTION	MARKED LANES	SURFACE WIDTH/TYP*	AADT
PRIMARY	R	RUR-INTERSTATE	DIVIDED	FULL	12.44	RP 9502 RAMP 2 FR IS 95 TO MD 22	6	72I	69,175
					12.47	RP 9504 RAMP 4 FR MD 22 TO IS 95			
					12.69	OUT CORP LMTS ABERDEEN			
					12.90	STRUC #HX856 CARSINS RUN			
					13.17	CO 392 MAXA RD			
					13.17	STRUC #HX859			
					13.29	INTERSTATE MILE MARKER 86.0			
					13.59	STRUC #HX863 SWAN CREEK			
					14.14	BEG BR			
					14.16	MD 462 PARADISE RD			
					14.16	STRUC #HX866			
					14.18	END BR			
					14.28	INTERSTATE MILE MARKER 87.0			
					15.10	CO 411 CHAPEL RD			
					15.10	STRUC #HX878			
					15.30	INTERSTATE MILE MARKER 88.0			
					15.69	CO1065 EARLTON RD			
					15.69	STRUC #HX881			
					16.10	RP 9508 RAMP 8 FR MD 155 TO IS 95			
					16.16	RP 9506 RAMP 6 FR IS 95 TO MD 155			
					16.30	INTERSTATE MILE MARKER 89.0			
					16.51	MD 155 LEVEL RD			68,475
					16.51	STRUC #HX890			
					16.51	EXIT #89			
					16.86	RP 9504 RAMP 4 FR MD 155 TO IS 95			
					16.89	RP 9502 RAMP 2 FR IS 95 TO MD 155			
					16.98	CO 180 LAPIDUM RD			
					16.98	STRUC #HX894			
					17.32	INTERSTATE MILE MARKER 90.0			
					17.97	BEG BR	6	80J	
					18.31	INTERSTATE MILE MARKER 91.0			
					18.39	STRUC #HX907 SUSQUEHANNA RIVER			
					18.39	CECIL CO/ L			

ROUTE NUMBER.....IS 95M
INVENTORY DIRECTION....EAST
NAME: IS 95 SERVICE AREA

SECONDARY	R	RUR-LOCAL	UNDIVIDED	NONE	0.00	IS 95 J F K MEMORIAL HWY	1	15I	
					0.00	TOLL MAINTENANCE			

* A,B = UNIMPROVED; C = GRADED & DRAINED; D,E = SOIL, GRAVEL, STONE; F,G = LOW TYPE BITUMINOUS;
H,I = HIGH TYPE BITUMINOUS; J = CONCRETE; K = BRICK; L = BLOCK

STATE HIGHWAY ADMINISTRATION OF MARYLAND
HIGHWAY INFORMATION SERVICES DIVISION
DATA SUPPORT GROUP

STATE HIGHWAY LOCATION REFERENCE

ROUTE NUMBER.....IS 95M CONTINUED
INVENTORY DIRECTION....EAST
NAME: IS 95 SERVICE AREA

COUNTY -HARFORD
SHA DISTRICT.....4
DATE.....12/31/99

SYSTEM	FUNCTIONAL CLASS	HWY TYPE	ACCESS CONTRL	MILEPOINT	MILEPOINT DESCRIPTION	MARKED LANES	SURFACE WIDTH/TYPE*	AADT
SECONDARY R	RUR-LOCAL	UNDIVIDED	NONE	0.30		2	24I	
				0.41		2	36I	
				0.46		2	20I	
				0.53		2	18I	
				0.61		1	15I	
				0.86	IS 95 J F K MEMORIAL HWY			

ROUTE NUMBER.....IS 95N
INVENTORY DIRECTION....EAST
NAME: IS 95 SERVICE AREA

SECONDARY R	RUR-LOCAL	UNDIVIDED	NONE	0.00	IS 95 J F K MEMORIAL HWY	2	15I	
				0.00	TOLL MAINTENANCE			
				0.18		2	16I	
				0.35		2	24I	
				0.55		2	15I	
				0.77		1	14I	
				0.86	IS 95 J F K MEMORIAL HWY			

ROUTE NUMBER.....MD 132
INVENTORY DIRECTION....EAST
NAME: W BELAIR AVE

SECONDARY R	URB-LOCAL	UNDIVIDED	NONE	0.00		2	27I	13,325
	U			0.03				
				0.03	RP 9509 IN CORP LMTS ABERDEEN			
				0.09	RAMP 9 FR RAMP 6 TO MD 132			
				0.10	SPEED LIMIT 40 MPH	2	24I	
				0.15	SPUR FR MD 22			
				0.15	MU1010 NORTHEAST RD			
				0.28	MU 147 BEAL DR			
				0.38	SPUR TO MD 132A			
	URB-MINOR ARTERIAL			0.40	MD 132A BEARDS HILL RD			
				0.42	SPUR TO MD 132A			
				0.42	MU 250 BUSH CHAPEL RD			
				0.49	MU 251 BUSH CHAPEL RD			
				0.65	MU 50 ALSTON ST			
				0.68	MU 930 MIDDLETON RD			

* A,B = UNIMPROVED; C = GRADED & DRAINED; D,E = SOIL, GRAVEL, STONE; F,G = LOW TYPE BITUMINOUS;
H,I = HIGH TYPE BITUMINOUS; J = CONCRETE; K = BRICK; L = BLOCK

STATE HIGHWAY ADMINISTRATION OF MARYLAND
HIGHWAY INFORMATION SERVICES DIVISION
DATA SUPPORT GROUP

STATE HIGHWAY LOCATION REFERENCE

ROUTE NUMBER.....MD 132 CONTINUED
INVENTORY DIRECTION....EAST
NAME: W BELAIR AVE

COUNTY -HARFORD
SHA DISTRICT.....4
DATE.....12/31/99

SYSTEM	FUNCTIONAL CLASS	HWY TYPE	ACCESS CONTRL	MILEPOINT	MILEPOINT DESCRIPTION	MARKED LANES	SURFACE WIDTH/TYPE*	AADT
SECONDARY U	URB-MINOR ARTERIAL	UNDIVIDED	NONE	0.75	SPEED LIMIT 30 MPH	2	30I	13,325
				0.78 MU 980	MOYER DR			
				0.90 MU 200	BOUZARTH LA			
				0.93 MU 700	GUNNISON DR			
				1.05 MU1155	RAY AVE			
				1.07 MU 650	GRACEFORD AVE			
				1.16 MD 462	PARADISE RD			
				1.17	SPUR TO MD 462			
				1.17 MU 765	HOLLOWAY LA			
				1.23 MU 110	BALTIMORE ST			
				1.40 MU 90	BAKER ST			
				1.47 MU 960	MT ROYAL AVE			
				1.48	R/R #CSX 148 804 Y	2	42I	
				1.54 MU 820	LAW ST			
				1.63 MU1230	ROGERS ST			
				1.67	ALLEY			
				1.71 MU1080	PARKE ST			
				1.78 MU 770	HOWARD ST			
		DIVIDED		1.80	SPUR FR US 40	2	54I	
				1.82 US 40	N PHILADELPHIA BLVD	3	45I	7,025
				1.83	SPUR TO US 40			
		UNDIVIDED		1.85		2	29I	
				1.92		2	29J	
				2.01	STRUC #12075 AMTRAK R/R			
				2.09		2	29I	
				2.15 MU1000	NORMAN AVE			
				2.15 GV 36	A P G RD (AHEAD)			

ROUTE NUMBER.....MD 132A
INVENTORY DIRECTION....NORTH
NAME: BEARDS HILL RD

SECONDARY U	URB-MINOR ARTERIAL	DIVIDED	NONE	0.00 MD 132	W BELAIR AVE	3	40I	13,625
				0.01	SPUR TO MD 132			
				0.04	SPUR FR MD 132	5	58I	
				0.06	SPEED LIMIT 40 MPH			
				0.12 MU 210	BRADY WAY			
				0.22	SPUR TO MD 22			
				0.22	SPUR FR MD 22			
				0.24 MD 22	ABERDEEN THRUWAY			

* A,B = UNIMPROVED; C = GRADED & DRAINED; D,E = SOIL, GRAVEL, STONE; F,G = LOW TYPE BITUMINOUS;
H,I = HIGH TYPE BITUMINOUS; J = CONCRETE; K = BRICK; L = BLOCK

STATE HIGHWAY ADMINISTRATION OF MARYLAND
HIGHWAY INFORMATION SERVICES DIVISION
DATA SUPPORT GROUP

STATE HIGHWAY LOCATION REFERENCE

ROUTE NUMBER.....MD 132A CONTINUED
INVENTORY DIRECTION....NORTH
NAME: BEARDS HILL RD

COUNTY -HARFORD
SHA DISTRICT.....4
DATE.....12/31/99

SYSTEM	FUNCTIONAL CLASS	HWY TYPE	ACCESS CONTRL	MILEPOINT	MILEPOINT DESCRIPTION	MARKED LANES	SURFACE WIDTH/TYPE*	AADT
SECONDARY U	URB-MINOR ARTERIAL	DIVIDED	NONE	0.24 MU 150	BEARDS HILL RD (AHEAD)	5	58I	13,625

ROUTE NUMBER.....MD 132B
INVENTORY DIRECTION....NORTH
NAME: N POST RD

SECONDARY U	URB-COLLECTOR	DIVIDED	NONE	0.00 MD 22	ABERDEEN THRUWAY	2	36I	4,825
		UNDIVIDED		0.00 MU1130	POST RD (BACK)			
				0.04		2	28I	
				0.08 MU 715	HANOVER ST			
				0.14		2	36I	
				0.18 MU 710	HAMILTON PL			
				0.19 MU 560	EMMIT AVE			
				0.21 MU 920	MICHAEL LA	2	29I	
				0.30 MU 640	GLADE AVE			
				0.30 OP1605	WOOD RD			
				0.33		2	22I	
				0.37	SPEED LIMIT 40 MPH			
R	RUR-MINOR COLLECTOR			0.50 OP1612	OSBORN LA			
				0.50	OUT CORP LMTS ABERDEEN			
				0.81 OP 330	APACHE DR			
				0.91	SPEED LIMIT 35 MPH			
				1.06 OP 333	KINSEY AVE			
				1.10	STRUC #12013 SWAN CREEK			
				1.18 CO 884	MULLINS RD			
NAME: OAKINGTON RD				1.34 CO1064	OAKINGTON RD			
				1.40	R/R #ATK 530 697 N			
				1.40	STRUC #12061			
				1.43 US 40	PULASKI HWY			

ROUTE NUMBER.....MD 136
INVENTORY DIRECTION....NORTH
NAME: CALVARY RD

SECONDARY R	RUR-MAJOR COLLECTOR	UNDIVIDED	NONE	0.00 MD 7	PHILADELPHIA RD	2	21I	4,625
				0.31	BEG BR			
				0.33 IS 95	J F K MEMORIAL HWY			
				0.33	STRUC #H X796			

* A,B = UNIMPROVED; C = GRADED & DRAINED; D,E = SOIL,GRAVEL,STONE; F,G = LOW TYPE BITUMINOUS;
H,I = HIGH TYPE BITUMINOUS; J = CONCRETE; K = BRICK; L = BLOCK

STATE HIGHWAY ADMINISTRATION OF MARYLAND
HIGHWAY INFORMATION SERVICES DIVISION
DATA SUPPORT GROUP

STATE HIGHWAY LOCATION REFERENCE

ROUTE NUMBER.....MD 136 CONTINUED
INVENTORY DIRECTION....NORTH
NAME: CALVARY RD

COUNTY -HARFORD
SHA DISTRICT.....4
DATE.....12/31/99

SYSTEM	FUNCTIONAL CLASS	HWY TYPE	ACCESS CONTRL	MILEPOINT	MILEPOINT DESCRIPTION	MARKED LANES	SURFACE WIDTH/TYPE*	AADT
SECONDARY R	RUR-MAJOR COLLECTOR	UNDIVIDED	NONE	0.35	END BR	2	21I	4,625
				0.37	CO 451 HOOKERS MILL RD			
				0.44	SPEED LIMIT 45 MPH			
				1.04	OP 288 ENT BYNUM HILLS			
				1.31	CO 473 GOAT HILL RD			
				2.06	CO 243 CEDAR LA			
				2.22		2	24I	
				2.39	MD 543 CRESWELL RD/FOUNTAIN GREEN RD			6,425
				2.49		2	21I	
				3.10	CO1056 SHUCKS RD			
				3.64	CO 328 JAMES RUN RD			
				3.99	STRUC #12034 JAMES RUN			
				4.37	CO 221 SNAKE LA			6,125
				4.52	SPEED LIMIT 40 MPH			
				4.76	CO 210 ASBURY RD			
				5.24	CO 220 GRAFTONS LA			
				5.53	OP1595 COALE LA			
				5.67	CO2020 KRAGL DR			
				6.14		3	36I	
	RUR-MINOR ARTERIAL			6.19	MD 22 CHURCHVILLE RD	3	35I	7,950
NAME: PRIESTFORD RD				6.19				
				6.22		2	24I	
				6.85	CO1978 WESLEYAN DR			
				7.10	CO1215 COLLEGE VIEW DR			
				7.13	CO 716 ROLLING RD			
				7.48	CO 207 E MEDICAL HALL RD			
				7.71	SPEED LIMIT 45 MPH			
				7.87	CO 219 COOL BRANCH RD			6,875
				8.10	CO2017 NORTHERN DANCER DR			
				8.81	CO 215 COOL SPRING RD			
				8.93	ENT TO TEST AREA			
				9.08	ENT TO TEST AREA			
				9.15	CO 193 HARMONY CHURCH RD			
				9.17	STRUC #12033 DEER CREEK	2	21I	
				10.05	OP1600 NO NAME			
				10.28	CO1019 TRAPPE RD			
				10.37	CO 167 TRAPPE CHURCH RD			
				11.27	CO 192 POPLAR GROVE RD			
				11.68	CO 192 POPLAR GROVE RD	2	39I	
				11.78	SPUR FR US 1			
				11.81	US 1 CONOWINGO RD			7,475
NAME: WHITEFORD RD				11.81				

* A,B = UNIMPROVED; C = GRADED & DRAINED; D,E = SOIL,GRAVEL,STONE; F,G = LOW TYPE BITUMINOUS;
H,I = HIGH TYPE BITUMINOUS; J = CONCRETE; K = BRICK; L = BLOCK

STATE HIGHWAY ADMINISTRATION OF MARYLAND
HIGHWAY INFORMATION SERVICES DIVISION
DATA SUPPORT GROUP

STATE HIGHWAY LOCATION REFERENCE

ROUTE NUMBER.....MD 136 CONTINUED
INVENTORY DIRECTION....NORTH
NAME: WHITEFORD RD

COUNTY-HARFORD
SHA DISTRICT.....4
DATE.....12/31/99

SYSTEM	FUNCTIONAL CLASS	HWY TYPE	ACCESS CONTRL	MILEPOINT	MILEPOINT DESCRIPTION	MARKED LANES	SURFACE WIDTH/TYPE*	AADT
SECONDARY R	RUR-MINOR ARTERIAL	UNDIVIDED	NONE	11.83	SPUR FR US 1	2	39I	7,475
				11.84		2	24I	
				11.89	SPEED LIMIT 40 MPH			
				12.13	CO 506 N TUCKER RD			
				12.38	CO 173 POOLE RD			
				12.41	SPEED LIMIT 30 MPH			
				12.61	CO 747 DUBLIN SCHOOL RD	2	34I	
				12.67		2	24I	
				12.72		2	38I	
				12.81	MD 440 DUBLIN RD			6,775
				12.86		2	24I	
				13.05	SPEED LIMIT 40 MPH			
				13.32	CO 150 DEERFIELD RD			
				13.56	SPEED LIMIT 50 MPH			
				14.26	CO 143 SCARBORO RD			6,575
				14.89	STRUC #12032 BROAD CREEK			
				15.08	CO 156 MACTON RD			
				15.08	CO 445 ROBINSON MILL RD			
				15.41	CO 140 PEACH ORCHARD RD			
				16.24	CO 118 PROSPECT RD			6,775
				16.24	MD 646 PROSPECT RD			
				16.36	CO 136 DEEP RUN RD			
				17.24	CO 121 HEAPS RD			
				17.24	CO 117 KERR RD			
				17.92		3	36I	
				18.06	CO 111 RIDGE RD			
				18.38	CO 115 JONES RD			
				18.46		4	48I	
				18.50	CO 110 QUARRY RD			
				18.57	SPEED LIMIT 30 MPH			
				18.83	CO 131 CHESTNUT RD			
				18.89	CO 102 OLD PYLESVILLE RD			
				18.89	CO1770 MAIN ST			
	RUR-MAJOR COLLECTOR			19.16	MD 165 PYLESVILLE RD	2	24I	1,075
				19.20	HARRISON LA (PVT)			
				19.23	SPEED LIMIT 35 MPH			
				19.35	CO 107 DOOLEY RD			
				19.63	SPEED LIMIT 50 MPH			
				21.25	CO 104 LINE RD			
				21.64	MD 624 GRACETON RD	2	22I	
				21.74	SPEED LIMIT 40 MPH			
				22.22	CO 105 ARCHER RD			

* A,B = UNIMPROVED; C = GRADED & DRAINED; D,E = SOIL, GRAVEL, STONE; F,G = LOW TYPE BITUMINOUS;
H,I = HIGH TYPE BITUMINOUS; J = CONCRETE; K = BRICK; L = BLOCK

STATE HIGHWAY ADMINISTRATION OF MARYLAND
HIGHWAY INFORMATION SERVICES DIVISION
DATA SUPPORT GROUP

STATE HIGHWAY LOCATION REFERENCE

ROUTE NUMBER.....MD 136 CONTINUED
INVENTORY DIRECTION....NORTH
NAME: HARKINS RD

COUNTY -HARFORD
SHA DISTRICT.....4
DATE.....12/31/99

SYSTEM	FUNCTIONAL CLASS	HWY TYPE	ACCESS CONTRL	MILEPOINT	MILEPOINT DESCRIPTION	MARKED LANES	SURFACE WIDTH/TYPE*	AADT
SECONDARY R	RUR-MAJOR COLLECTOR	UNDIVIDED	NONE	23.75 MD 24	ROCKS RD	2	22I	1,775
				23.83	SPEED LIMIT 50 MPH			
				24.01 CO 98	MCFADDEN RD			
				24.30	STRUC #12031 FALLING BRANCH			
				24.33 CO 98	MCFADDEN RD			
				25.05 CO 97	LINKOUS RD			
				25.59 CO 93	FAWN GROVE RD			
				26.22 CO 31	ONION RD			
				26.39	STRUC #12030 BIG BRANCH			
				26.43 CO 18	TELEGRAPH RD			1,575
				27.17 CO 418	ST PAULS CHURCH RD			
				27.68 CO 29	AMOSS MILL RD			
				27.68 CO 416	WEST HEAPS RD			
				28.32 CO 19	CAREA RD			
				28.92 CO 32	ISLAND BRANCH RD			
				29.04	STRUC #12029 ISLAND BRANCH			
				29.09 CO 29	AMOS MILL RD			
				29.30 CO 5	BROADWAY			
				30.04 MD 23	NORRISVILLE RD			

ROUTE NUMBER.....MD 138
INVENTORY DIRECTION....EAST
NAME: TROYER RD

SECONDARY R	RUR-MINOR ARTERIAL	UNDIVIDED	NONE	0.00	BALTIMORE CO/L	2	22I	1,875
				0.12	SPEED LIMIT 50 MPH			
				0.89		2	30I	
				0.93 MD 23	NORRISVILLE RD			
				0.93 CO 20	TROYER RD (AHEAD)			

ROUTE NUMBER.....MD 146
INVENTORY DIRECTION....NORTH
NAME: JARRETTSVILLE PIKE

SECONDARY R	RUR-MINOR ARTERIAL	UNDIVIDED	NONE	0.00	BALTIMORE CO/L	2	24I	13,150
				0.00	STRUC #3089 LITTLE GUNPOWDER FALLS			
				0.11	SPEED LIMIT 50 MPH			
				0.80	SPUR TO HESS RD			

* A,B = UNIMPROVED; C = GRADED & DRAINED; D,E = SOIL, GRAVEL, STONE; F,G = LOW TYPE BITUMINOUS;
H,I = HIGH TYPE BITUMINOUS; J = CONCRETE; K = BRICK; L = BLOCK

STATE HIGHWAY ADMINISTRATION OF MARYLAND
HIGHWAY INFORMATION SERVICES DIVISION
DATA SUPPORT GROUP

STATE HIGHWAY LOCATION REFERENCE

ROUTE NUMBER.....MD 146 CONTINUED
INVENTORY DIRECTION....NORTH
NAME: JARRETTSVILLE PIKE

COUNTY -HARFORD
SHA DISTRICT.....4
DATE.....12/31/99

SYSTEM	FUNCTIONAL CLASS	HWY TYPE	ACCESS CONTRL	MILEPOINT	MILEPOINT DESCRIPTION	MARKED LANES	SURFACE WIDTH/TYPE*	AADT
SECONDARY R	RUR-MINOR ARTERIAL	UNDIVIDED	NONE	0.81 CO 48	HESS RD	2	24I	13,150
				2.40 CO 41	POCOCK RD			
		DIVIDED		3.35		2	20I	
				3.46 MD 152	FALLSTON RD			8,875
		UNDIVIDED		3.57		2	24I	
				3.68 CO 866	NORTH CLIFF DR			
				3.74 CO 36	HOUCKS MILL RD			
				3.88 CO 34	SCHUSTER RD			
				4.35 CO 537	LINDA LA			
				4.58 CO1919	COOL WOODS CT			
				4.91 CO1195	HUNT CREST RD			
				5.09		3	35I	
				5.14 MD 23	NORRISVILLE RD			
				5.14 CO 22	MADONNA RD (AHEAD)			

ROUTE NUMBER.....MD 147
INVENTORY DIRECTION....NORTH
NAME: HARFORD RD

SECONDARY R	RUR-MAJOR COLLECTOR	UNDIVIDED	NONE	0.00	BALTIMORE CO/L	2	22I	9,250
				0.00	STRUC #3090 LITTLE GUNPOWDER FALLS			
				0.06	SPEED LIMIT 50 MPH			
				0.15 OP 108	LITTLE GUNPOWDER QUARRY RD			
				0.72 CO 274	RECKORD RD			10,050
		DIVIDED		1.73		2	24I	
				1.85	SPUR FR MD 152			
				1.85	SPUR TO MD 152			
				1.87 MD 152	MOUNTAIN RD/FALLSTON RD			15,150
				1.89	SPUR TO MD 152			
				1.89	SPUR FR MD 152			
				2.02	MILTON AVE (ENT TO HOSPITAL)			
		UNDIVIDED		2.10				
				2.14 CO 358	BAGLEY ST			
				2.24	SPEED LIMIT 40 MPH			
				2.65 CO1037	CONNOLLY RD			
				2.65 OP 99	NO NAME			
				2.90		4	42I	
				2.94	SPUR TO US 1			
				2.96 US 1	BELAIR RD/BELAIR BYPAS S			
				2.96 US 1BU	BELAIR RD (AHEAD)			

* A,B = UNIMPROVED; C = GRADED & DRAINED; D,E = SOIL,GRAVEL,STONE; F,G = LOW TYPE BITUMINOUS;
H,I = HIGH TYPE BITUMINOUS; J = CONCRETE; K = BRICK; L = BLOCK

STATE HIGHWAY ADMINISTRATION OF MARYLAND
HIGHWAY INFORMATION SERVICES DIVISION
DATA SUPPORT GROUP

STATE HIGHWAY LOCATION REFERENCE

ROUTE NUMBER.....MD 152
INVENTORY DIRECTION....NORTH
NAME: MAGNOLIA RD

COUNTY -HARFORD
SHA DISTRICT.....4
DATE.....12/31/99

SYSTEM	FUNCTIONAL CLASS	HWY TYPE	ACCESS CONTRL	MILEPOINT	MILEPOINT DESCRIPTION	MARKED LANES	SURFACE WIDTH/TYPE*	ADT
SECONDARY R	URB-MINOR ARTERIAL	UNDIVIDED	NONE	0.00	ROAD END	2	28I	275
				0.08	SPEED LIMIT 45 MPH			
				0.11		2	32I	
				0.18	STRUC #12037 AMTRAK R/R			
				0.39	CO 510 FORT HOYLE RD	2	24I	
				0.90	OP 201 ROPKA LA			
				0.98	CO 507 TRIMBLE RD			
				1.13	OP 177 BEALL DR			
				1.17	OP 176 NO NAME			
				1.28	OP 175 GUNTHER LA			
				1.58	CO 512 HANSON RD			
				1.58	CO2238 HANSON RD EXT			
				1.78	OP1341 WINDY BRANCH WAY			
				1.92	OP 509 SUGAR HILL RD			
		DIVIDED		2.16				
				2.24		4	48I	
				2.38	US 40 PULASKI HWY			27,225
				2.38				
				2.42				
				2.47	CO 283 CLAYTON RD			
				2.54	SPEED LIMIT 50 MPH			
				2.57	CO1330 OLD MOUNTAIN RD			
				2.61	BEG BR			
				2.63	R/R #CSX 140 814 E			
				2.63	STRUC #12036			
				2.65	END BR			
				2.74	CO1329 OLD MOUNTAIN RD S			
				2.97	MD 7 PHILADELPHIA RD			
				3.11	RP 9504 RAMP 4 FR MD 152 TO RAMP 5			
				3.19	RP 9506 RAMP 6 FR RAMP 3 TO MD 15 2			
				3.24	RP 9503 RAMP 3 FR IS 95 TO MD 152			
				3.24	RP 9505 RAMP 5 FR MD 152 TO IS 95			
	RUR-MINOR ARTERIAL		PART	3.30	IS 95 J F K MEMORIAL HWY			
				3.30	STRUC #H X743			
				3.30	EXIT #74			
				3.37	RP 9501 RAMP 1 FR MD 152 TO IS 95			
				3.37	RP 9507 RAMP 7 FR RAMP 2 TO MD 152			
				3.41	RP 9502 RAMP 2 FR IS 95 TO MD 152			
				3.42	RP 9508 RAMP 8 FR MD 152 TO RAMP 1			
				3.55	CO1329 OLD MOUNTAIN RD S			
				3.55	MD 152B JAYCEE DR			
				3.59	OP 225 NO NAME			

* A,B = UNIMPROVED; C = GRADED & DRAINED; D,E = SOIL,GRAVEL,STONE; F,G = LOW TYPE BITUMINOUS;
H,I = HIGH TYPE BITUMINOUS; J = CONCRETE; K = BRICK; L = BLOCK

STATE HIGHWAY ADMINISTRATION OF MARYLAND
HIGHWAY INFORMATION SERVICES DIVISION
DATA SUPPORT GROUP

STATE HIGHWAY LOCATION REFERENCE

ROUTE NUMBER.....MD 152 CONTINUED
INVENTORY DIRECTION....NORTH
NAME: MOUNTAIN RD

COUNTY -HARFORD
SHA DISTRICT.....4
DATE.....12/31/99

SYSTEM	FUNCTIONAL CLASS	HWY TYPE	ACCESS CONTRL	MILEPOINT	MILEPOINT DESCRIPTION	MARKED LANES	SURFACE WIDTH/TYPE*	AADT
SECONDARY R	RUR-MINOR ARTERIAL	DIVIDED	PART	3.63	CO 504 TAYLOR BROOK LA	4	48I	27,225
		UNDIVIDED	NONE	3.75		2	24I	
				3.95	CO 290 FRANKLINVILLE RD			
				4.52	CO 949 GREENSPRING AVE E			
				4.52	CO1331 OLD MOUNTAIN RD			
				4.99	CO1331 OLD MOUNTAIN RD			
				5.24	CO 246 SINGER RD			26,450
				5.41	OP1622 JERUSALEM RD			
				5.54	ENT TO CHURCH			
				5.75	CO 282 STOCKTON RD			
				5.89	CO 743 OLD MOUNTAIN RD			
				6.19	CO 260 OLD JOPPA RD			
				6.55	CO 279 CHEYENNE AVE			
				6.57	CO 743 OLD MOUNTAIN RD			
				6.75	CO 281 DUNWOOD LA			
				6.84	CO 274 RECKORD RD			
				6.92	SPEED LIMIT 45 MPH			
				6.99	CO 916 STRATFORD RD			
				7.14	CO 749 STONEYBROOK RD			
		DIVIDED		7.31				
				7.39		4	48I	
				7.54	SPUR TO US 1			
				7.54	SPUR FR US 1			
				7.55	US 1 BELAIR RD			18,225
NAME: FALLSTON RD				7.55				
				7.56	SPUR TO US 1			
				7.56	SPUR FR US 1			
				7.84	CO 359 HARMONY TERR			
				7.95	CO 362 MILLS RD			
				8.01	SPUR TO MD 147			
				8.01	SPUR FR MD 147			
			PART	8.03	MD 147 HARFORD RD			22,950
				8.05	SPUR FR MD 147			
				8.05	SPUR TO MD 147			
				8.46		2	24I	
		UNDIVIDED		8.61	CO1037 CONNOLLY RD			
				8.68	SPEED LIMIT 50 MPH			
				9.29	CO 230 WATERVALE RD			
				9.77	SPUR FR OLD FALLSTON RD			
				9.77	SPUR TO CARRS MILL RD			
	URB-OTHER PRIN ART		NONE	9.79	CO 742 OLD FALLSTON RD			22,550
				9.79	CO 214 CARRS MILL RD			

* A,B = UNIMPROVED; C = GRADED & DRAINED; D,E = SOIL,GRAVEL,STONE; F,G = LOW TYPE BITUMINOUS;
H,I = HIGH TYPE BITUMINOUS; J = CONCRETE; K = BRICK; L = BLOCK

STATE HIGHWAY ADMINISTRATION OF MARYLAND
HIGHWAY INFORMATION SERVICES DIVISION
DATA SUPPORT GROUP

STATE HIGHWAY LOCATION REFERENCE

ROUTE NUMBER.....MD 152 CONTINUED
INVENTORY DIRECTION....NORTH
NAME: FALLSTON RD

COUNTY -HARFORD
SHA DISTRICT.....4
DATE.....12/31/99

SYSTEM	FUNCTIONAL CLASS	HWY TYPE	ACCESS CONTRL	MILEPOINT	MILEPOINT DESCRIPTION	MARKED LANES	SURFACE WIDTH/TYPE*	AADT
SECONDARY R	URB-OTHER PRIN ART	UNDIVIDED	NONE	9.82	SPUR FR OLD FALLSTON RD	2	24I	22,550
				10.20	CO1096 ROCHELLE DR			
				10.20	CO1995 OLD FALLSTON RD			
				10.33	CO1304 FALLS CREST DR			
				10.56	CO 272 FRIENDSHIP RD			21,550
				10.73	CO1146 CLOVERDALE DR			
				10.92	CO 58 OAKMONT RD			
				11.05	CO 919 CLARET DR			
				11.20	ENT TO ELEM SCHOOL			
				11.24	EXIT FR ELEM SCHOOL			
	RUR-MINOR ARTERIAL			11.69	CO 56 PLEASANTVILLE RD			16,350
				12.50	CO 55 KIDD RD			
				12.87	CO 54 CHOATE RD			
				13.34	SPUR FR MD 165			
				13.35	MD 165 BALDWIN MILL RD			4,650
				13.68	CO 741 SCARFF RD			
				13.68	CO1434 FRANKLIN'S CHANCE CT			
				13.81	CO1901 HADDON HURST CT			
				13.99	CO 740 NELSON LA			
				13.99	OP 740 NELSON LA			
				14.13	CO1154 DERBY DR			
				14.35	CO 581 CLUB RD			
				14.51	CO 47 RUTLEDGE RD			
				14.72	CO1581 KINGS ARM DR			
				14.88	CO 48 HESS RD			
				15.10	CO 46 ENGLE RD			
				15.32	CO 41 POCOCK RD			
				16.22	CO 45 CHARLES ST			
				16.27	CO 42 EBENEZER RD			
				16.46	CO 43 FURNACE RD			
				16.76	CO2002 FOX MEADOW CT			
				17.03	CO1537 GLENOAK DR			
				17.30	MD 152A NO NAME			
				17.34	MD 146 JARRETTSVILLE PIKE			

ROUTE NUMBER.....MD 152A
INVENTORY DIRECTION....NORTH
NAME: NO NAME

SECONDARY R	RUR-LOCAL	UNDIVIDED	NONE	0.00	MD 152 FALLSTON RD	2	22I	
-------------	-----------	-----------	------	------	--------------------	---	-----	--

* A,B = UNIMPROVED; C = GRADED & DRAINED; D,E = SOIL, GRAVEL, STONE; F,G = LOW TYPE BITUMINOUS;
H,I = HIGH TYPE BITUMINOUS; J = CONCRETE; K = BRICK; L = BLOCK

STATE HIGHWAY ADMINISTRATION OF MARYLAND
HIGHWAY INFORMATION SERVICES DIVISION
DATA SUPPORT GROUP

STATE HIGHWAY LOCATION REFERENCE

ROUTE NUMBER.....MD 152A CONTINUED
INVENTORY DIRECTION....NORTH
NAME: NO NAME

COUNTY -HARFORD
SHA DISTRICT.....4
DATE.....12/31/99

SYSTEM	FUNCTIONAL CLASS	HWY TYPE	ACCESS CONTRL	MILEPOINT	MILEPOINT DESCRIPTION	MARKED LANES	SURFACE WIDTH/TYPE*	AADT
SECONDARY R	RUR-LOCAL	UNDIVIDED	NONE	0.09	ROAD END	2	22I	

ROUTE NUMBER.....MD 152B
INVENTORY DIRECTION....SOUTH
NAME: JAYCEE DR

SECONDARY R	RUR-LOCAL	UNDIVIDED	NONE	0.00	MD 152	MOUNTAIN RD	2	44I	
				0.00	CO1329	OLD MOUNTAIN RD S (BACK)			
				0.00		TOL L MAINTENANCE			
				0.04			2	30I	
				0.06		SPEED LIMIT 30 MPH			
				0.12			2	36I	
				0.22	OP 223	JAYCEE DR (AHEAD)			

ROUTE NUMBER.....MD 155
INVENTORY DIRECTION....EAST
NAME: LEVEL RD

SECONDARY R	RUR-MINOR ARTERIAL	UNDIVIDED	NONE	0.00	MD 22	CHURCHVILLE RD	2	29I	7,225
				0.04			2	22I	
				0.11		SPEED LIMIT 40 MPH			
				0.33		ENT TO SCHOOL			
				0.48	CO 218	GLENVILLE RD	2	24I	
				0.61		SPEED LIMIT 50 MPH			
				2.00	CO1707	LOCUST HILL DR			
				2.75	CO1991	NO NAME (MCCOMMONS RD X-OVER)			
				2.91	CO1990	MCCOMMONS RD			
				3.14	CO 967	HOPEWELL RD			
				3.62	CO 354	HOPKINS RD			
		PART		3.68					
				3.78	MD 161	DARLINGTON RD			
				4.17	CO1992	RIDER LA			
				4.29		ENT TO CHURCH			
		NONE		4.47	CO 771	FOX RIDGE DR			12,450
				4.47	MD 156	ALDINO RD			
				4.53	CO 413	HAMILTON AVE			
		PART		4.80	CO 759	PARADISE RD			10,125
				4.80	MD 462	PARADISE RD			

* A,B = UNIMPROVED; C = GRADED & DRAINED; D,E = SOIL,GRAVEL,STONE; F,G = LOW TYPE BITUMINOUS;
H,I = HIGH TYPE BITUMINOUS; J = CONCRETE; K = BRICK; L = BLOCK

STATE HIGHWAY ADMINISTRATION OF MARYLAND
HIGHWAY INFORMATION SERVICES DIVISION
DATA SUPPORT GROUP

STATE HIGHWAY LOCATION REFERENCE

ROUTE NUMBER.....MD 155 CONTINUED
INVENTORY DIRECTION....EAST
NAME: LEVEL RD

COUNTY -HARFORD
SHA DISTRICT.....4
DATE.....12/31/99

SYSTEM	FUNCTIONAL CLASS	HWY TYPE	ACCESS CONTRL	MILEPOINT	MILEPOINT DESCRIPTION	MARKED LANES	SURFACE WIDTH/TYPER*	AADT
SECONDARY R	RUR-MINOR ARTERIAL	UNDIVIDED	PART	5.18	CO 399 WEBSTER LAPIDUM RD	2	24I	10,125
				5.93	CO1065 EARLTON RD			11,425
				6.24	RP 9502 RAMP 2 FR IS 95 TO MD 155			
				6.26	RP 9508 RAMP 8 FR MD 155 TO IS 95			
				6.38	RP 9507 RAMP 7 FR RAMP 2 TO MD 155			
				6.43	RP 9501 RAMP 1 FR MD 155 TO RAMP 8			
				6.55	BEG BR			
			NONE	6.57				18,225
				6.58	IS 95 J F K MEMORIAL HWY			
				6.58	STRUC #H X890			
				6.58	EXIT #89			
				6.60	END BR			
				6.69	RP 9503 RAMP 3 FR RAMP 6 TO MD 155			
				6.76	RP 9505 RAMP 5 FR MD 155 TO RAMP 4			
				6.84	RP 9506 RAMP 6 FR IS 95 TO MD 155			
				6.90	RP 9504 RAMP 4 FR MD 155 TO IS 95			
				6.98	CO 403 BARKER LA			
				7.11	CO 180 LAPIDUM RD			
				7.29	OP 358 NO NAME			
				7.45	SPEED LIMIT 35 MPH			
				7.63	OP1602 CANVAS BACK DR			
				7.68	BAKER RD (ENT TO QUARRY)			
				7.78	WASA -WHDG RADIO STATION			
				7.80	OP1752 SEAGULL DR	2	34I	
				7.84	OP 357 NO NAME			
	URB-OTHER PRIN ART			7.94		4	48I	
				8.03	MU 665 WAKEFIELD DR			
				8.06	CO 540 MARYLAND AVE			
				8.14	MU 275 EUGENE DR			
				8.17	CO 542 MARTIN RD			
				8.21	IN CORP LMTS HAVRE DE GRACE			
				8.21				
				8.30	MU 90 BAYVIEW DR			
				8.38	MU 350 GRACE VIEW DR			
				8.55	MU 655 VAN BUREN ST			
				8.55	MU 650 TYDINGS RD			
				8.71	R/R #CSX 140 792 G			
				8.76	MD 763 SUPERIOR ST	2	36I	
				8.76				
				8.84	SPEED LIMIT 30 MPH			
				8.96	MU 270 ERIE ST			
				9.03	MU 510 ONTARIO ST			

U
NAME: SUPERIOR ST

NAME: OHIO ST

* A,B = UNIMPROVED; C = GRADED & DRAINED; D,E = SOIL,GRAVEL,STONE; F,G = LOW TYPE BITUMINOUS;
H,I = HIGH TYPE BITUMINOUS; J = CONCRETE; K = BRICK; L = BLOCK

STATE HIGHWAY ADMINISTRATION OF MARYLAND
HIGHWAY INFORMATION SERVICES DIVISION
DATA SUPPORT GROUP

STATE HIGHWAY LOCATION REFERENCE

ROUTE NUMBER.....MD 155 CONTINUED
INVENTORY DIRECTION....EAST
NAME: OHIO ST

COUNTY -HARFORD
SHA DISTRICT.....4
DATE.....12/31/99

SYSTEM	FUNCTIONAL CLASS	HWY TYPE	ACCESS CONTRL	MILEPOINT	MILEPOINT DESCRIPTION	MARKED LANES	SURFACE WIDTH/TYPE*	AADT
SECONDARY U	URB-OTHER PRIN ART	UNDIVIDED	NONE	9.09	SPUR FR US 40	2	36I	18,225
				9.12	MU 520 OTSEGO ST			
				9.12	MD 7A OTSEGO ST			
				9.12	US 40 PULASKI HWY			

ROUTE NUMBER.....MD 156
INVENTORY DIRECTION....EAST
NAME: ALDINO RD

SECONDARY R	RUR-LOCAL	DIVIDED	NONE	0.00	MD 22 CHURCHVILLE RD	2	28I	1,650
		UNDIVIDED		0.03		2	24I	
				0.06	SHA GARAGE			
				0.07	X-OVER TO MD 22			
				0.08		2	20I	
				0.13	SPEED LIMIT 35 MPH			
				0.53	OP 249 WEST LA			
				0.82	CO 357 MAHAN RD			
				0.86	SPEED LIMIT 40 MPH			
				1.14		2	24I	
				1.40		2	20I	
				1.81	CO 863 TIMOTHY DR			
	RUR-MINOR COLLECTOR			2.52	CO 332 CARSINS RUN RD			
	RUR-LOCAL			2.61	CO 967 HOPEWELL RD			
				2.61	CO 333 ALDINO S TEPNEY RD			
				3.19	CO 415 W CHAPEL RD			1,000
				3.38	STRUC #12038 SWAN CREEK			
				3.90	CO 413 HAMILTON AVE			
				3.92	MD 155 CHURCHVILLE RD			
				3.92	CO 771 FOX RIDGE RD (AHEAD)			

ROUTE NUMBER.....MD 159
INVENTORY DIRECTION....NORTH
NAME: PERRYMAN RD

SECONDARY R	RUR-LOCAL	UNDIVIDED	NONE	0.00	ROAD END	2	21I	6,225
				0.22	SPEED LIMIT 30 MPH			
				0.50	SPEED LIMIT 50 MPH			
	RUR-MINOR COLLECTOR			0.55	CO 439 CLUB HOUSE RD			

* A,B = UNIMPROVED; C = GRADED & DRAINED; D,E = SOIL, GRAVEL, STONE; F,G = LOW TYPE BITUMINOUS;
H,I = HIGH TYPE BITUMINOUS; J = CONCRETE; K = BRICK; L = BLOCK

STATE HIGHWAY ADMINISTRATION OF MARYLAND
HIGHWAY INFORMATION SERVICES DIVISION
DATA SUPPORT GROUP

STATE HIGHWAY LOCATION REFERENCE

ROUTE NUMBER.....MD 159 CONTINUED
INVENTORY DIRECTION....NORTH
NAME: PERRYMAN RD

COUNTY -HARFORD
SHA DISTRICT.....4
DATE.....12/31/99

SYSTEM	FUNCTIONAL CLASS	HWY TYPE	ACCESS CONTRL	MILEPOINT	MILEPOINT DESCRIPTION	MARKED LANES	SURFACE WIDTH/TYPE*	AADT
SECONDARY R	RUR-MINOR COLLECTOR	UNDIVIDED	NONE	0.93	CO 436 FOREST GREENS RD	2	21I	6,225
				1.23	CO2152 HERON ST			
				1.28	CO2151 SEAGULL DR			
				1.95	CO1472 CHELSEA RD			
	RUR-MAJOR COLLECTOR			1.96	CO 443 CANNING HOUSE RD			
				2.09	CO 872 STOCKHAMS LA			
				2.20	OP 200 NO NAME			
				2.30	SPEED LIMIT 30 MPH			
				2.65	CO 434 FORDS LA			
				2.76	CO 430 MI CHAELSVILLE RD			
				2.79	CO 429 IRISH LA			
				2.91	CO2050 PERRYMAN YARD			
				3.04	OP 308 STOCKHAMS LA	2	24I	
				3.09	MD 159A NO NAME	2	30I	
				3.12	CO 433 CHELSEA RD	2	52I	
				3.21	SPUR FR SPESUTIA RD			
	RUR-MINOR COLLECTOR			3.22	CO 426 SPESUTIA RD	2	24I	
				3.22	OP 309 ENT TO INTERPACE CORP			
				3.28	SPEED LIMIT 45 MPH			
		CTL		3.40		2	22I	
				3.59	CO 428 CRANBERRY RD			
				3.59	CO1982 ADVANTAGE AVE			
		UNDIVIDED		3.65		2	24I	
				4.34		2	26I	
	URB-COLLECTOR			4.39	MU1050 OLD PHILADELPHIA RD	2	24I	
NAME: OLD PHILADELPHIA RD				4.39				
				4.46	SPEED LIMIT 35 MPH			
	RUR-MAJOR COLLECTOR			4.51	STRUC #12039 CRANBERRY RUN			
				4.59	OP 322 NO NAME			
				4.64	OP 323 NO NAME (ENT TO TRAILER PRK)			
				4.67	OP 323 NO NAME (ENT TO TRAILER PRK)			
				4.69		2	36I	
				4.73	US 40 S PHILADELPHIA BLVD			
				4.73	MD 7 OLD PHILADELPHIA RD (AHEAD)			

ROUTE NUMBER.....MD 159A
INVENTORY DIRECTION....NORTH
NAME: NO NAME

SECONDARY R	RUR-LOCAL	UNDIVIDED	NONE	0.00	MD 159 PERRYMAN RD	2	24I	
-------------	-----------	-----------	------	------	--------------------	---	-----	--

* A,B = UNIMPROVED; C = GRADED & DRAINED; D,E = SOIL,GRAVEL,STONE; F,G = LOW TYPE BITUMINOUS;
H,I = HIGH TYPE BITUMINOUS; J = CONCRETE; K = BRICK; L = BLOCK

STATE HIGHWAY ADMINISTRATION OF MARYLAND
HIGHWAY INFORMATION SERVICES DIVISION
DATA SUPPORT GROUP

STATE HIGHWAY LOCATION REFERENCE

ROUTE NUMBER.....MD 159A CONTINUED
INVENTORY DIRECTION....NORTH
NAME: NO NAME

COUNTY -HARFORD
SHA DISTRICT.....4
DATE.....12/31/99

SYSTEM	FUNCTIONAL CLASS	HWY TYPE	ACCESS CONTRL	MILEPOINT	MILEPOINT DESCRIPTION	MARKED LANES	SURFACE WIDTH/TYPE*	AADT
SECONDARY R	RUR-LOCAL	UNDIVIDED	NONE	0.05	ROAD END	2	24I	

ROUTE NUMBER.....MD 161
INVENTORY DIRECTION....NORTH
NAME: DARLINGTON RD

SECONDARY R	RUR-MAJOR COLLECTOR	UNDIVIDED	NONE	0.00	MD 155	LEVEL RD	2	25I	5,325
				0.05	CO 355	LEVEL VILLAGE RD	2	22I	
				0.12		SPEED LIMIT 40 MPH			
				0.36	CO 179	ROCK RUN RD			
				0.74	CO 693	SPRINGHILL DR			
				0.91	CO 865	MOXLEY RD			
				1.43	CO 385	FOX RD			
				1.50	CO 381	GREEN SPRING RD			
				1.93	CO1852	WILKINSON RD			
				2.29	CO 193	HARMONY CHURCH RD	2	20I	
				2.79	CO 380	STOKES RD			
				2.86			2	22I	
				3.02	CO 518	GLENVILLE RD			
				3.02		GVT RD (US ARMY)			
				3.04		BEG BR			
				3.06		STRUC #12040 DEER CREEK			
				3.09		END BR			
				3.60	CO 170	PRICE RD			
				4.18		SPEED LIMIT 30 MPH			
				4.35			2	20I	
				4.38	CO 167	TRAPPE CHURCH RD			4,075
				4.38					
				4.38	CO 539	OLD QUAKER RD			
				4.59	CO 168	SCHOOL RD			
				4.71	CO 541	KIRK RD			
				4.71	CO 166	SHURESVILLE RD			
				4.85	CO 165	SWARTZ RD			
				5.11	CO1744	ANDERSON AVE			
				5.17	MD 623	CASTLETON RD			
				5.35			2	24I	
				5.38	US 1	CONOWINGO RD			

NAME: MAIN ST

* A,B = UNIMPROVED; C = GRADED & DRAINED; D,E = SOIL,GRAVEL,STONE; F,G = LOW TYPE BITUMINOUS;
H,I = HIGH TYPE BITUMINOUS; J = CONCRETE; K = BRICK; L = BLOCK

STATE HIGHWAY ADMINISTRATION OF MARYLAND
HIGHWAY INFORMATION SERVICES DIVISION
DATA SUPPORT GROUP

STATE HIGHWAY LOCATION REFERENCE

ROUTE NUMBER.....MD 165
INVENTORY DIRECTION....NORTH
NAME: BALDWIN MILL RD

COUNTY-HARFORD
SHA DISTRICT.....4
DATE.....12/31/99

SYSTEM	FUNCTIONAL CLASS	HWY TYPE	ACCESS CONTRL	MILEPOINT	MILEPOINT DESCRIPTION	MARKED LANES	SURFACE WIDTH/TYPE*	AADT
SECONDARY R	RUR-MAJOR COLLECTOR	UNDIVIDED	NONE	0.00	BALTIMORE CO/L	2	22I	8,350
				0.00	STRUC #3100 LITTLE GUNPOWDER FALLS			
				0.52	CHICKEN COOP CT			
				0.87	CO1905 GLEN KELD RD			
				1.27	COUNCILMAN LA (PVT DR)			
				1.44	CO1369 ORCHARD LAKE DR			
				1.94	CO 53 GREEN RD			
				2.08	CO 741 SCARFF RD			
				2.12		2	44I	
				2.17	SPUR TO MD 152			
				2.19	MD 152 FALLSTON RD			8,250
				2.26		2	22I	
				2.29	SPEED LIMIT 40 MPH			
				2.38	CO1341 CROSS COUNTRY CT			
				3.16	STRUC #12046 WEST BRANCH			
				3.22	STRUC #12045 WEST BRANCH			
				3.24	CO 45 CHARLES ST			8,150
				3.87	CO 359 PUTNAM RD			
				4.00	VAN HORN RD (PVT DR)			
				4.36	CO1244 PARKWOOD DR			
				4.52	CO1243 LOWE RD			
				4.65	CO 66 MORSE RD			
				4.80	CO1200 TROUT FARM RD			
				5.20	CO 43 FURNACE RD			
				5.20	CO2077 HUNT FIELD WAY			
	RUR-MINOR ARTERIAL			5.52	MD 23 EAST-WEST HWY			10,950
				5.93	OP1715 CENTENNIAL OAKS DR			
				6.24	SPEED LIMIT 30 MPH	2	23I	
				6.57	CO 668 INGLESIDE DR			
				6.70		2	36I	
				6.80	MD 23 NORRISVILLE RD			9,875
NAME: FEDERAL HILL RD				6.80				
				6.80	CO 617 W JARRETTSVILLE RD			
				6.86		2	22I	
				7.20	SPEED LIMIT 45 MPH			
				8.06	CO 24 NELSON MILL RD			
				8.37	CO1362 BELLEGUARD DR			
				8.37	CO 77 OLD FEDERAL HILL RD			
				8.73	CO1470 YOUNGSTON RD			
				9.09	CO 80 BORN RD			
				9.34	CO1159 TWIN OAKS RD			
				9.81	CO 25 MT HOREB RD			

* A,B = UNIMPROVED; C = GRADED & DRAINED; D,E = SOIL, GRAVEL, STONE; F,G = LOW TYPE BITUMINOUS;
H,I = HIGH TYPE BITUMINOUS; J = CONCRETE; K = BRICK; L = BLOCK

STATE HIGHWAY ADMINISTRATION OF MARYLAND
HIGHWAY INFORMATION SERVICES DIVISION
DATA SUPPORT GROUP

STATE HIGHWAY LOCATION REFERENCE

ROUTE NUMBER.....MD 165 CONTINUED
INVENTORY DIRECTION....NORTH
NAME: FEDERAL HILL RD

COUNTY -HARFORD
SHA DISTRICT.....4
DATE.....12/31/99

SYSTEM	FUNCTIONAL CLASS	HWY TYPE	ACCESS CONTRL	MILEPOINT	MILEPOINT DESCRIPTION	MARKED LANES	SURFACE WIDTH/TYPE*	AADT
SECONDARY R	RUR-MINOR ARTERIAL	UNDIVIDED	NONE	9.81	CO1771 MIDSUMMER LA	2	22I	9,875
				9.85	SPEED LIMIT 50 MPH			
				10.43	CO2000 MARCHER CT			
				10.79	CO1518 NO NAME			
				11.30	CO1519 NO NAME			
				11.36	CO 82 ST CLAIR BRIDGE RD	2	20I	5,875
				11.38	STRUC #12044 DEER CREEK			
				11.62	CO 93 FAWN GROVE RD			
				11.84	STRUC #12043 DEER CREEK			
				12.40	CO 90 CLERMONT MILL RD			
				13.57	CO1520 OLD FEDERAL HILL RD N			
				13.64		2	23I	
				13.72	SPUR FR MD 24			
				13.72	SPUR TO MD 24			
NAME: PYLESVILLE RD				13.73	MD 24 ROCKS SPRING RD			
				13.74	SPUR TO MD 24			
				13.74	SPUR FR MD 24			
				13.85	SPEED LIMIT 40 MPH	2	22I	
				13.93	CO1853 OLD PYLESVILLE RD			
				13.97		2	23I	
				14.10	STRUC #12043 DEER CREEK			
				14.25		2	24I	
				14.60	SPEED LIMIT 50 MPH			
				14.94	MD 624 GRACETON RD			5,375
				14.94	CO 87 GRIER NURSERY RD			
				15.25	CO2191 BELLE FARM CT			
				15.36	CO 102 OLD PYLESVILLE RD			
		PART		15.75	MD 543 ADY RD			7,325
				15.90	STRUC #12041 BROAD CREEK			
				16.10	CO 99 ST MARYS RD			
				16.19	CO 103 JENKINS RD			
				17.01	CO 100 WHEELER SCHOOL RD			
				18.23	MD 136 WHITEFORD RD			9,050
				18.81	CO 107 DOOLEY RD			
				18.98	PENNSYLVANIA ST /L			

* A,B = UNIMPROVED; C = GRADED & DRAINED; D,E = SOIL, GRAVEL, STONE; F,G = LOW TYPE BITUMINOUS;
H,I = HIGH TYPE BITUMINOUS; J = CONCRETE; K = BRICK; L = BLOCK

STATE HIGHWAY ADMINISTRATION OF MARYLAND
HIGHWAY INFORMATION SERVICES DIVISION
DATA SUPPORT GROUP

STATE HIGHWAY LOCATION REFERENCE

ROUTE NUMBER.....MD 439
INVENTORY DIRECTION....EAST
NAME: OLD YORK RD

COUNTY -HARFORD
SHA DISTRICT.....4
DATE.....12/31/99

SYSTEM	FUNCTIONAL CLASS	HWY TYPE	ACCESS CONTRL	MILEPOINT	MILEPOINT DESCRIPTION	MARKED LANES	SURFACE WIDTH/TYPE*	AADT
SECONDARY R	RUR-MAJOR COLLECTOR	UNDIVIDED	NONE	0.00	BALTIMORE CO/L	2	24I	3,575
				0.09	SPEED LIMIT 50 MPH			
				1.22 MD 23	NORRISVILLE RD			

ROUTE NUMBER.....MD 440
INVENTORY DIRECTION....EAST
NAME: DUBLIN RD

SECONDARY R	RUR-MINOR COLLECTOR	UNDIVIDED	NONE	0.00 MD 543	ADY RD	2	22I	1,575
				0.18 CO 147	BOYD RD			
				0.33	SPEED LIMIT 40 MPH			
				0.95 CO 158	WILSON RD			
				1.72	SPEED LIMIT 35 MPH			
				2.22	SPUR TO SCARBORO RD			
				2.24 CO 143	SCARBORO RD			
				2.49 CO 146	MCGUIGAN RD			
				2.77 CO 145	MILL GREEN RD			
				2.84	SPEED LIMIT 40 MPH			
				3.82		2	26I	
				3.85 MD 136	WHITEFORD RD			2,675
				3.88		2	22I	
				3.97 CO 149	CASTLETON RD			
				4.23 CO 150	DEERFIELD RD			
				4.29	SPEED LIMIT 30 MPH			
				4.57 CO 154	GLEN COVE RD			
				4.79 CO 184	HUGHES RD			
				5.65 US 1	CONOWINGO RD			

ROUTE NUMBER.....MD 462
INVENTORY DIRECTION....NORTH
NAME: PARADISE RD

SECONDARY U	URB-MINOR ARTERIAL	UNDIVIDED	NONE	0.00 MD 132	W BELAIR AVE	2	36I	4,025
				0.01	SPUR FR MD 132			
				0.06	SPEED LIMIT 30 MPH			
				0.15 MU1280	SADLER ST			
				0.21 MU 240	BERKLEY AVE			
				0.47 MU 390	COLAINE DR			

* A,B = UNIMPROVED; C = GRADED & DRAINED; D,E = SOIL,GRAVEL,STONE; F,G = LOW TYPE BITUMINOUS;
H,I = HIGH TYPE BITUMINOUS; J = CONCRETE; K = BRICK; L = BLOCK

STATE HIGHWAY ADMINISTRATION OF MARYLAND
HIGHWAY INFORMATION SERVICES DIVISION
DATA SUPPORT GROUP

STATE HIGHWAY LOCATION REFERENCE

ROUTE NUMBER.....MD 462 CONTINUED
INVENTORY DIRECTION....NORTH
NAME: PARADISE RD

COUNTY -HARFORD
SHA DISTRICT.....4
DATE.....12/31/99

SYSTEM	FUNCTIONAL CLASS	HWY TYPE	ACCESS CONTRL	MILEPOINT	MILEPOINT	DESCRIPTION	MARKED LANES	SURFACE WIDTH/TYPE*	AADT
SECONDARY U	URB-MINOR ARTERIAL	UNDIVIDED	NONE	0.65 MD 22		ABERDEEN THRUWAY	2	36I	5,325
				0.81 MU 750		HILLCREST DR			
				1.02 MU 150		BEARDS HILL RD			
				1.18 MU1520		WINDEMERE DR			
				1.18 MU 520		EASTGATE RD			
				1.22		SPEED LIMIT 40 MPH	2	24I	
				1.31		STRUC #12047 CARSINS RUN			
				1.38 MU 429		CRONIN DR			
				1.49		STRUC #12048 SWAN CREEK			
R	RUR-MAJOR COLLECTOR			1.62 CO 391		OLD ROBINHOOD RD			5,025
				1.62		OUT CORP LMTS ABERDEEN			
				1.71		SPEED LIMIT 50 MPH			
				2.10		STRUC #12074 SWAN CREEK			
				2.33 CO 679		FRONTAGE RD			
				2.37 IS 95		J F K MEMORIAL HWY			6,225
				2.37		STRUC #H X866			
				2.97 CO 411		CHAPEL RD			3,925
				3.04 CO 789		WESLEYAN RD			
				3.17 CO 415		WEST CHAPEL RD			
				3.34 GV8010		US GOVT RD			
				3.61 CO 396		GRAVEL HILL RD			
				4.13 CO 398		WEBSTER RD			
				4.15 MD 155		LEVEL RD			
				4.15 CO 759		PARADISE RD (AHEAD)			

ROUTE NUMBER.....MD 490
INVENTORY DIRECTION....NORTH
NAME: S UNION AVE

SECONDARY U	URB-LOCAL	UNDIVIDED	NONE	0.00 MU 190		COMMERCE ST	2	40I	1,499
				0.04		SPEED LIMIT 25 MPH			
	URB-COLLECTOR			0.05 MU 330		GILES ST			1,899
				0.12 MU 400		LAFAYETTE ST			
				0.18 MU 50		ALLIANCE ST			
				0.25 MU 430		LEWIS ST			
				0.31 MD 7A		REVOLUTION ST/S UNION AVE			
				0.31 MU 590		REVOLUTION ST			

* A,B = UNIMPROVED; C = GRADED & DRAINED; D,E = SOIL, GRAVEL, STONE; F,G = LOW TYPE BITUMINOUS;
H,I = HIGH TYPE BITUMINOUS; J = CONCRETE; K = BRICK; L = BLOCK

STATE HIGHWAY ADMINISTRATION OF MARYLAND
HIGHWAY INFORMATION SERVICES DIVISION
DATA SUPPORT GROUP

STATE HIGHWAY LOCATION REFERENCE

ROUTE NUMBER.....MD 543
INVENTORY DIRECTION....NORTH
NAME: RIVERSIDE PKWY

COUNTY-HARFORD
SHA DISTRICT.....4
DATE.....12/31/99

SYSTEMSTATE....	FUNCTIONAL CLASS	HWY TYPE	ACCESS CONTRL	MILEPOINT	MILEPOINT DESCRIPTION	MARKED LANES	SURFACE WIDTH/TYPE*	AADT
SECONDARY R	URB-COLLECTOR	DIVIDED	NONE	0.00 US 40	PULASKI HWY	3	40I	16,875
				0.01	SPUR TO US 40			
				0.03	SPUR FR US 40			
		UNDIVIDED		0.05		3	36I	
				0.08		3	42I	
				0.19		2	26I	
				0.30 US 40	PULASKI HWY			
				0.30	STRUC #12082			
				0.48				
				0.56 CO1849	CREAMERY LA	2	24I	
				0.56 CO2074	BELCAMP GARTH			
				0.71 CO1510	BRASS MILL RD			
				0.71 CO1493	CHURCH CREEK RD			
				0.78	SPEED LIMIT 40 MPH			
				0.95 CO2127	GILMER WAY			
		DIVIDED		1.14		3	36I	
				1.23 CO1493	CHURCH CREEK RD	4	48I	
				1.32 CO2128	POLICY DR			
				1.45	SPUR TO MD 7			
				1.46	SPUR FR MD 7			
	RUR-MAJOR COLLECTOR			1.47 MD 7	PHILADELPHIA RD			18,625
NAME: CRESWELL RD				1.47				
				1.50	SPUR FR MD 7			
				1.50	SPUR TO MD 7			
				1.56 RP 9502	RAMP 2 FR MD 543 TO RAMP 3			
				1.58 RP 9504	RAMP 4 FR RAMP 1 TO MD 543			
				1.61 RP 9501	RAMP 1 FR IS 95 TO MD 543			
				1.61 RP 9503	RAMP 3 FR MD 543 TO IS 95			
				1.63	SPEED LIMIT 45 MPH			
				1.70 IS 95	J F K MEMORIAL HWY			
				1.70	STRUC # H-X805			
				1.70	EXIT #80			
				1.79 RP 9507	RAMP 7 FR MD 543 TO IS 95			
				1.79 RP 9505	RAMP 5 FR IS 95 TO MD 543			
				1.82 RP 9508	RAMP 8 FR RAMP 5 TO MD 543			
				1.84 RP 9506	RAMP 6 FR MD 543 TO RAMP 7			
				1.91 SR 53	NO NAME			
				1.99		3	36I	
		UNDIVIDED		2.10				
				2.16 CO1738	CRESWELL RD			
				2.21		2	24I	
				2.40	STRUC #12051 JAMES RUN			

* A,B = UNIMPROVED; C = GRADED & DRAINED; D,E = SOIL, GRAVEL, STONE; F,G = LOW TYPE BITUMINOUS;
H,I = HIGH TYPE BITUMINOUS; J = CONCRETE; K = BRICK; L = BLOCK

STATE HIGHWAY ADMINISTRATION OF MARYLAND
HIGHWAY INFORMATION SERVICES DIVISION
DATA SUPPORT GROUP

STATE HIGHWAY LOCATION REFERENCE

ROUTE NUMBER.....MD 543 CONTINUED
INVENTORY DIRECTION....NORTH
NAME: CRESWELL RD

COUNTY-HARFORD
SHA DISTRICT.....4
DATE.....12/31/99

SYSTEM	FUNCTIONAL CLASS	HWY TYPE	ACCESS CONTRL	MILEPOINT	MILEPOINT DESCRIPTION	MARKED LANES	SURFACE WIDTH/TYPE*	AADT
SECONDARY R	RUR-MAJOR COLLECTOR	UNDIVIDED	NONE	2.65 CO 473	GOAT HILL RD	2	24I	18,625
				3.46 CO 474	NOVA SCOTIA RD			
				3.61	SPUR FR MD 136			
				3.62	SPUR TO MD 136			
				3.63 MD 136	CALVARY RD			13,925
NAME: FOUNTAIN GREEN RD				3.63				
				3.64	SPUR FR MD 136			
				3.93	STRUC #12050 BYNUM RUN			
				5.12	SPEED LIMIT 40 MPH			
	URB-MINOR ARTERIAL			5.23 CO 216	WHEEL RD			17,050
				5.44 OP 277	NO NAME			
		CTL		6.05		2	22I	
				6.24 CO1570	FOXBOROUGH DR			
				6.32 CO1941	BRIER HILL ESTATES DR			
				6.49 CO 958	REDFIELD RD			
				6.71 CO 643	SOUTHVIEW RD			
				6.88 CO 369	CRESCENT DR			
				6.88 OP 260	ALLEY			
				7.01 CO1081	PRINDLE DR			
				7.25 CO 364	HILLSIDE DR			
		DIVIDED		7.37 MD 22	CHURCHVILLE RD			12,350
				7.56 CO2192	AMYCLAE DR			
				7.56 OP1678	AMYCLAE DR			
		UNDIVIDED		7.61		2	24I	
				7.65	SPEED LIMIT 45 MPH			
				7.85 CO1892	SPARTA CT			
				8.11 CO1710	CRESCENT KNOLL DR			
				8.30 CO1710	CRESCENT KNOLL DR			
				8.36 CO1054	SOUTHAMPTON RD			
				8.36 CO 197	THOMAS RUN RD			
				8.55 CO 238	HENDERSON RD			
		CTL		8.80				
				8.94 CO1035	LEESWOOD RD			
				9.07 CO2286	FROGLEAP WAY			
		UNDIVIDED		9.10				
				9.20 OP 246	NO NAME			
				9.25 OP 240	DOGWOOD LA			
				9.44 CO 205	PROSPECT MILL RD			13,650
				9.65 CO2318	SADDLEBACK WAY			
				9.71 OP 239	NO NAME			
				9.98 CO2301	ENTERPRISE CT			
				10.30		2	36I	

* A,B = UNIMPROVED; C = GRADED & DRAINED; D,E = SOIL,GRAVEL,STONE; F,G = LOW TYPE BITUMINOUS;
H,I = HIGH TYPE BITUMINOUS; J = CONCRETE; K = BRICK; L = BLOCK

STATE HIGHWAY ADMINISTRATION OF MARYLAND
HIGHWAY INFORMATION SERVICES DIVISION
DATA SUPPORT GROUP

STATE HIGHWAY LOCATION REFERENCE

ROUTE NUMBER.....MD 543 CONTINUED
INVENTORY DIRECTION....NORTH
NAME: ADY RD

COUNTY-HARFORD
SHA DISTRICT.....4
DATE.....12/31/99

SYSTEM	FUNCTIONAL CLASS	HWY TYPE	ACCESS CONTRL	MILEPOINT		MILEPOINT DESCRIPTION	MARKED LANES	SURFACE WIDTH/ TYPE*	AADT
SECONDARY R	RUR-MAJOR COLLECTOR	UNDIVIDED	NONE	10.42	US 1	CONOWINGO RD	2	22I	8,775
				10.48		SPEED LIMIT 40 MPH			
				10.60		ENT TO EMERGENCY RESPONSE CENTER			
				10.77	OP 40	SLADE LA			
				11.29		SPEED LIMIT 50 MPH			
				11.76	CO 200	CHESTNUT HILL RD			
				12.01	CO 195	GIBSON RD			
				12.88	CO 564	SMITHSON DR			
				13.50	CO 126	WALTERS MILL RD			5,975
				13.52		STRUC #12049 DEER CREEK			
				13.93	CO 183	COPENHAVER RD			
				14.40	CO1918	ST ANNE DR			
				14.50	CO 159	BRINEGAR RD			
				14.73	CO 160	MINE BRANCH RD			
				14.99	MD 440	DUBLIN RD			5,475
				15.92	CO 444	EMORY CHURCH RD			4,475
				15.92	MD 646	PROSPECT RD			
				16.59	CO 157	DOYLE RD			
				17.18	CO 130	TAYLOR RD			
				17.79	CO 124	HIGHLAND RD			4,275
				17.79	CO 121	HEAPS RD			
				18.26	CO 113	HEAPS SCHOOL RD			
				18.68		SPEED LIMIT 40 MPH			
				18.88	CO 710	SHERRILL RD			
				18.98	CO 102	OLD PYLESVILLE RD	2	24I	
				19.08	MD 165	PYLESVILLE RD			

ROUTE NUMBER.....MD 623
INVENTORY DIRECTION....NORTH
NAME: CASTLETON RD

SECONDARY R	RUR-MINOR COLLECTOR	UNDIVIDED	NONE	0.00	MD 161	MAIN ST	2	20I	1,275
				0.17	CO 781	HOLLOWAY RD			
				0.19	US 1	CONOWINGO RD			
				0.25		EXIT FR WEIGH STATION			
				0.29			2	18I	
				0.90		ENT TO CEMETERY			
				1.17	CO 162	BERKLEY RD			
				1.29		SPEED LIMIT 35 MPH			
				1.61	CO 163	SMITH RD			

* A,B = UNIMPROVED; C = GRADED & DRAINED; D,E = SOIL, GRAVEL, STONE; F,G = LOW TYPE BITUMINOUS;
H,I = HIGH TYPE BITUMINOUS; J = CONCRETE; K = BRICK; L = BLOCK

STATE HIGHWAY ADMINISTRATION OF MARYLAND
HIGHWAY INFORMATION SERVICES DIVISION
DATA SUPPORT GROUP

STATE HIGHWAY LOCATION REFERENCE

ROUTE NUMBER.....MD 623 CONTINUED
INVENTORY DIRECTION....NORTH
NAME: CASTLETON RD

COUNTY-HARFORD
SHA DISTRICT.....4
DATE.....12/31/99

SYSTEM	FUNCTIONAL CLASS	HWY TYPE	ACCESS CONTRL	MILEPOINT	MILEPOINT	DESCRIPTION	MARKED LANES	SURFACE WIDTH/TYPE*	AADT
SECONDARY R	RUR-MINOR COLLECTOR	UNDIVIDED	NONE	1.62	CO 709	SMITH RD	2	18I	1,275
				2.16	CO 154	GLEN COVE RD			
				2.22		STRUC #12053 PEDDLER RUN			
				2.79	CO 153	FRANKLIN CHURCH RD			
				3.14	CO 149	CASTLETON RD	2	22I	
NAME: FLINTVILLE RD				3.14					
				3.19		SPEED LIMIT 40 MPH			
				4.42	CO 152	PADDRICK RD			
				4.44	CO 790	BROAD CREEK LANDING RD			
				4.60		BEG BR			
				4.63		STRUC #12052 BROAD CREEK			
				4.67		END BR			
				5.74	CO 139	SUSQUEHANNA HALL RD			
				6.05	CO 141	LINE BRIDGE RD			
				6.18	CO 136	DEEP RUN RD			
				6.34	CO 551	N TABERNACLE RD			
				6.34	CO1832	TABERNACLE RD			
				6.77	CO 142	N COOPER RD			
				6.96	CO 119	COOPER RD			
				7.26		PENNSYLVANIA ST/L			

ROUTE NUMBER.....MD 624
INVENTORY DIRECTION....NORTH
NAME: GRACETON RD

SECONDARY R	RUR-LOCAL	UNDIVIDED	NONE	0.00	MD 165	PYLESVILLE RD	2	22I	3,375
				0.00	CO 87	GRIER NURSERY RD (BACK)			
				0.11		SPEED LIMIT 45 MPH			
				0.34		STRUC #12055 JACKS HOLE			
				0.84	CO 99	ST MARY'S RD			
				1.15		STRUC #12054 BROAD CREEK			
				1.71	CO 100	WHEELER SCHOOL RD			
	RUR-MAJOR COLLECTOR			2.73	MD 136	WHITEFORD RD			
				3.02		PENNSYLVANIA ST/L			
				3.02	OP 12	GRACETON RD (AHEAD)			

* A,B = UNIMPROVED; C = GRADED & DRAINED; D,E = SOIL, GRAVEL, STONE; F,G = LOW TYPE BITUMINOUS;
H,I = HIGH TYPE BITUMINOUS; J = CONCRETE; K = BRICK; L = BLOCK

STATE HIGHWAY ADMINISTRATION OF MARYLAND
HIGHWAY INFORMATION SERVICES DIVISION
DATA SUPPORT GROUP

STATE HIGHWAY LOCATION REFERENCE

ROUTE NUMBER.....MD 646
INVENTORY DIRECTION....NORTH
NAME: PROSPECT RD

COUNTY -HARFORD
SHA DISTRICT.....4
DATE.....12/31/99

SYSTEM	FUNCTIONAL CLASS	HWY TYPE	ACCESS CONTRL	MILEPOINT	MILEPOINT DESCRIPTION	MARKED LANES	SURFACE WIDTH/TYPE*	AADT
SECONDARY R	RUR-MINOR COLLECTOR	UNDIVIDED	NONE	0.00 MD 543	ADY RD	2	21I	1,850
				0.00 CO 444	EMORY CHURCH RD (BACK)			
				0.06	SPEED LIMIT 50 MPH			
				0.57 CO 157	DOYLE RD			
				0.77	STRUC #12057 BROAD CREEK			
				1.04 CO 145	MILL GREEN RD			
				1.29 CO 114	BAY RD			
				1.72	STRUC #12056 BROAD CREEK			
				2.60 CO 122	DAVIS CORNER RD			
				3.31 MD 136	WHITEFORD RD			
				3.31 CO 118	PROSPECT RD (AHEAD)			

ROUTE NUMBER.....MD 715
INVENTORY DIRECTION....EAST
NAME: ACCESS RD

SECONDARY U	URB-MINOR ARTERIAL	DIVIDED	PART	0.00 US 40	S PHILADELPHIA BLVD	3	46I	8,925
		UNDIVIDED		0.10		2	30I	
				0.12	SPUR FR OP 165 9 ACCESS RD			
				0.13 OP1659	ACCESS RD			
				0.17 OP1660	ACCESS RD			
				0.18		2	24I	
				0.20	SPEED LIMIT 45 MPH			
		DIVIDED		0.24				
				0.27 US 40	S PHILADELPHIA BLVD			
				0.27	STRUC #12023			
				0.37 RP104005	RAMP 5 FR MD 715 TO RAMP 4			
				0.41 RP104004	RAMP 4 FR MD 715 TO US 40	4	48I	
				0.45 RP104006	RAMP 6 FR US 40 TO MD 715			
				0.51 MU1050	OLD PHILADELPHIA RD			
				0.55	SPUR TO OLD PHILADELPHIA RD			
				0.77	BEG BR			
				0.78	R/R #ATK 530 692 E			
				0.78	STRUC #12058			
				0.81	END BR			
R				1.17	OUT CORP LMTS ABERDEEN			
				1.19 GV 61	MARYLAND BLVD (AHEAD) @ A.P.G.			

* A,B = UNIMPROVED; C = GRADED & DRAINED; D,E = SOIL, GRAVEL, STONE; F,G = LOW TYPE BITUMINOUS;
H,I = HIGH TYPE BITUMINOUS; J = CONCRETE; K = BRICK; L = BLOCK

STATE HIGHWAY ADMINISTRATION OF MARYLAND
HIGHWAY INFORMATION SERVICES DIVISION
DATA SUPPORT GROUP

STATE HIGHWAY LOCATION REFERENCE

ROUTE NUMBER.....MD 755
INVENTORY DIRECTION....NORTH
NAME: EDGEWOOD RD

COUNTY -HARFORD
SHA DISTRICT.....4
DATE.....12/31/99

SYSTEM	FUNCTIONAL CLASS	HWY TYPE	ACCESS CONTRL	MILEPOINT	MILEPOINT DESCRIPTION	MARKED LANES	SURFACE WIDTH/TYPE*	AADT
SECONDARY R	URB-MINOR ARTERIAL	UNDIVIDED	NONE	0.00	ROAD END @ A.P.G.	2	30I	15,650
				0.02	GATE RD			
				0.07	FAIRVIEW POINT RD (GVT ROAD)			
				0.12	R/R #ATK 530 689 W			
				0.12	STRUC #12059			
				0.18	SPUR FR OLD EDGEWOOD RD			
				0.19	CO 746 OLD EDGEWOOD RD			
				0.20	SPUR TO OLD EDGEWOOD RD			
				0.22	SPEED LIMIT 35 MPH			
		CTL		0.26		2	24I	5,850
				0.32	CO 511 NUTTAL AVE			
				0.33	CO1049 PINE ST			
				0.34	CO 507 TRIMBLE RD			
				0.40	OP 152 CEDAR LA			
				0.54	SPUR TO WILLOUGHBY BEACH RD			
				0.55	CO 522 WILLOUGHBY BEACH RD			
				0.56	SPUR FR WILLOUGHBY BEACH RD			
				0.70	CO1745 CEDAR DR			
				0.74	CO 518 ROSEWOOD DR			
				0.79	GV8001 BAKER CIR			
				0.95	CO 512 HANSON RD			
				0.97	SPEED LIMIT 40 MPH			
				1.10	CO 521 BAYBERRY RD			
				1.33	CO2193 BERG WAY			
				1.49	SPUR FR MD 24			
				1.49	SPUR TO MD 24			
		UNDIVIDED		1.56	MD 24 EMMORTON RD	3	36I	15,650
				1.57	SPUR TO MD 24			
				1.60	SPUR FR MD 24	4	42I	
				1.71	OP 158 MARTIN LA			
				1.77	SPUR TO US 40			
				1.79	US 40 PULASKI HWY			
				1.79	CO1988 EDGEWOOD RD (AHEAD)			

ROUTE NUMBER.....MD 763
INVENTORY DIRECTION....EAST
NAME: SUPERIOR ST

SECONDARY U	URB-MINOR ARTERIAL	UNDIVIDED	NONE	0.00	MD 155 SUPERIOR ST (BACK)	2	40I	5,099
				0.00	MD 155 OHIO ST			

* A,B = UNIMPROVED; C = GRADED & DRAINED; D,E = SOIL,GRAVEL,STONE; F,G = LOW TYPE BITUMINOUS;
H,I = HIGH TYPE BITUMINOUS; J = CONCRETE; K = BRICK; L = BLOCK

STATE HIGHWAY ADMINISTRATION OF MARYLAND
HIGHWAY INFORMATION SERVICES DIVISION
DATA SUPPORT GROUP

STATE HIGHWAY LOCATION REFERENCE

ROUTE NUMBER.....MD 763 CONTINUED
INVENTORY DIRECTION....EAST
NAME: SUPERIOR ST

COUNTY -HARFORD
SHA DISTRICT.....4
DATE.....12/31/99

SYSTEM	FUNCTIONAL CLASS	HWY TYPE	ACCESS CONTRL	MILEPOINT	MILEPOINT DESCRIPTION	MARKED LANES	SURFACE WIDTH/TYP*	AADT
SECONDARY U	URB-MINOR ARTERIAL	UNDIVIDED	NONE	0.07	SPEED LIMIT 30 MPH	2	40I	5,099
				0.12 MU 260	ELIZABETH ST			
				0.18 MU 530	PARK DR			
				0.22 US 40	PULASKI HWY			
				0.22	STRUC #H Z040			
				0.28 MU 345	GLOW RD (AHEAD)			
				0.28 MU 380	JUNIATA ST			

ROUTE NUMBER.....MD 924
INVENTORY DIRECTION....NORTH
NAME: EMMORTON RD

SECONDARY R	URB-COLLECTOR	UNDIVIDED	NONE	0.00 MD 24	VIETNAM VETERANS MEMORIAL HWY	3	36I	21,350
				0.00 CO1552	TOLLGATE PKWY (BACK)			
				0.02	SPUR FR MD 24			
				0.02	SPUR TO MD 24			
				0.12		4	48I	
				0.19 CO 745	WOODSDALE RD			
				0.20	SPUR TO WOODSDALE RD			
				0.25		3	36I	
				0.27	SPEED LIMIT 40 MPH			
				0.33 CO1823	TRELLIS LA			
				0.41		2	24I	
				0.45 CO1614	BOX HILL S PKWY			
				0.45 CO 480	PORTER RD			
				0.74 CO2179	ST CLAIR DR			
				1.00 CO 246	SINGER RD			
				1.00 CO1044	ABINGDON RD			
				1.18 CO1226	BOX RIDGE DR			
				1.25 CO 479	VALIANT DR			
				1.33 OP 291	MITCHELL RD			
				1.44 CO 453	PRESTON LA			
				1.66 CO1815	HOLLY WREATH CT			
				1.66 CO1998	HOLLY WREATH DR			
				1.86 CO 452	ST MARY'S CHURCH RD			
				2.01 CO1989	OLD EMMORTON RD			
		CTL		2.23				
				2.28 CO 216	WHEEL RD			
				2.62 OP 369	BEL AIR SOUTH PKWY			
				2.62 CO 244	LAUREL BUSH RD			

* A,B = UNIMPROVED; C = GRADED & DRAINED; D,E = SOIL,GRAVEL,STONE; F,G = LOW TYPE BITUMINOUS;
H,I = HIGH TYPE BITUMINOUS; J = CONCRETE; K = BRICK; L = BLOCK

STATE HIGHWAY ADMINISTRATION OF MARYLAND
HIGHWAY INFORMATION SERVICES DIVISION
DATA SUPPORT GROUP

STATE HIGHWAY LOCATION REFERENCE

ROUTE NUMBER.....MD 924 CONTINUED
INVENTORY DIRECTION....NORTH
NAME: EMMORTON RD

COUNTY -HARFORD
SHA DISTRICT.....4
DATE.....12/31/99

SYSTEM	FUNCTIONAL CLASS	HWY TYPE	ACCESS CONTRL	MILEPOINT	MILEPOINT DESCRIPTION	MARKED LANES	SURFACE WIDTH/TYPE*	AADT
SECONDARY R	URB-COLLECTOR	CTL	NONE	2.78	CO1136 BRIGHT OAKS DR	2	24I	21,350
	URB-MINOR ARTERIAL			2.95	CO 247 PLUMTREE RD			
		UNDIVIDED		3.01				
				3.22	CO 242 PATTERSON MILL RD			
				3.22	OP1679 BARRINGTON PL			
				3.39	OP1361 GLEN GATE CT			
				3.39	CO 344 LAKE DR			
				3.54	CO 325 BONNIE AVE			
				3.75	CO1164 WEST RIDING DR			
				3.75	CO 320 GLENWOOD RD			
				3.89	CO 307 LEXINGTON RD			
				4.12	CO 248 W RING FACTORY RD			
				4.12	CO1649 E RING FACTORY RD			
				4.23	CO 351 FOREST DR			
				4.31	CO 336 CRAFTON RD			
				4.38	CO 308 FAIRMONT DR			
				4.59	CO 303 VICTORY LA			
				4.61	CO1043 WAKEFIELD DR			
				4.72	CO1057 WAKELY TERR			
		CTL		4.75				
				4.81	ENT TO WAKE FOREST ELEM SCHOOL			14,325
				4.81				
				4.81	CO 241 E MACPHAIL RD			
				4.96	OP1311 TOLCHESTER LA			
				5.03	SPEED LIMIT 30 MPH			
				5.06	MU 421 IDLEWILDE ST			
				5.06	MU 420 IDLEWILDE ST			
				5.15	MU 390 HOMESTEAD ST			
				5.19	IN CORP LMTS B EL AIR			
		DIVIDED		5.20	MU 520 LINWOOD AVE	3	56I	
				5.20	MD 924 (SB/L) BOND ST			
				5.23	MU 240 EASTERN AVE	5	70I	
				5.33	MU 40 BAILEYS LA			
				5.36	MU 640 POWELL AVE	6	76I	
				5.45	US 1BU BALTIMORE PIKE	4	46I	
				5.45	MD 22 FULFORD AVE			
				5.51	MD 22 (WB/L) CHURCHVILLE RD	4	58I	
				5.54	SPEED LIMIT 25 MPH			
				5.54	MU8010 ALLEY #1			
				5.55	MU8030 ALLEY #3			
				5.59	MU 140 COURTLAND ST			
				5.61	ENT TO HARFORD COURTHOUSE	5	58I	

* A,B = UNIMPROVED; C = GRADED & DRAINED; D,E = SOIL,GRAVEL,STONE; F,G = LOW TYPE BITUMINOUS;
H,I = HIGH TYPE BITUMINOUS; J = CONCRETE; K = BRICK; L = BLOCK

STATE HIGHWAY ADMINISTRATION OF MARYLAND
HIGHWAY INFORMATION SERVICES DIVISION
DATA SUPPORT GROUP

STATE HIGHWAY LOCATION REFERENCE

ROUTE NUMBER.....MD 924 CONTINUED
INVENTORY DIRECTION....NORTH
NAME: S MAIN ST

COUNTY -HARFORD
SHA DISTRICT.....4
DATE.....12/31/99

SYSTEM	FUNCTIONAL CLASS	HWY TYPE	ACCESS CONTRL	MILEPOINT	MILEPOINT DESCRIPTION	MARKED LANES	SURFACE WIDTH/TYPE*	AADT
SECONDARY U	URB-MINOR ARTERIAL	DIVIDED	NONE	5.62 MU 605	OFFICE ST	5	58I	14,325
NAME: N MAIN ST								
				5.69 MU 630	PENNSYLVANIA AVE			
				5.75 MU9070	FIREHOUSE ALLEY			
				5.78 MU 500	E LEE ST	4	54I	
				5.79 MU 505	W LEE ST			
				5.91	SPUR TO S/B LANE MD 924 (S BOND ST)			
				5.93 MU 330	GORDON ST			
		UNDIVIDED		5.95	MD 924 (SE/L) BOND ST	3	46I	
				5.99 MU9050	CEDAR ALLEY			
				6.02 US 1BU	W BROADWAY	2	34I	
				6.02 MU 80	W BROADWAY			
				6.06 MU9020	ASH ALLEY			
				6.08 MU 260	W ELLENDALE ST			
				6.09 MU 250	E ELLENDALE ST	2	40I	
				6.19 MU 580	MAULSBY AVE			
NAME: ROCK SPRING AVE								
				6.19				
				6.22 MU 160	CRESSY RD			
				6.23 MU9090	MAST ALLEY			
				6.26 MU 180	DALLAM AVE			
				6.36 MU 400	HOWARD ST			
				6.46 MU 340	HALL ST			
				6.57 MU 595	MOORES MILL RD			
				6.57 CO1580	VALE RD			
				6.57	OUT CORP LMTS BEL AIR			
				6.98 CO 268	JAMES AVE			
				7.00 CO 267	NORTH AVE	2	38I	
				7.09 CO1041	DETENTION CENTER ENTRANCE			
				7.13 RP100104	RAMP 4 FR US 1 TO MD 924			
				7.17 RP100102	RAMP 2 FR MD 924 TO US 1	2	24I	
				7.22 RP100103	RAMP 3 FR MD 924 TO RAMP 2			
				7.29 RP100101	RAMP 1 FR US 1 TO MD 924			
				7.34 US 1	BELAIR BYPASS			
				7.34	STRUC #12015			
				7.34 MD 24	ROCK SPRING AVE (AHEAD)			

* A,B = UNIMPROVED; C = GRADED & DRAINED; D,E = SOIL, GRAVEL, STONE; F,G = LOW TYPE BITUMINOUS;
H,I = HIGH TYPE BITUMINOUS; J = CONCRETE; K = BRICK; L = BLOCK