

1999

Calendar Year

HIGHWAY LOCATION REFERENCE

Data as of December 31, 1999

MONTGOMERY

COUNTY







SHA DISTRICT #3


M

—




LEGEND

-  Multi Lane Divided Highway
Access Fully Controlled
-  Multi Lane Divided Highway
-  Undivided Highway
-  Local Highway
-  Counter Stations
Permanent Traffic Counter
Locations and Toll Facilities
-  Traffic Count
Permanent Traffic Counter
With No Data Available

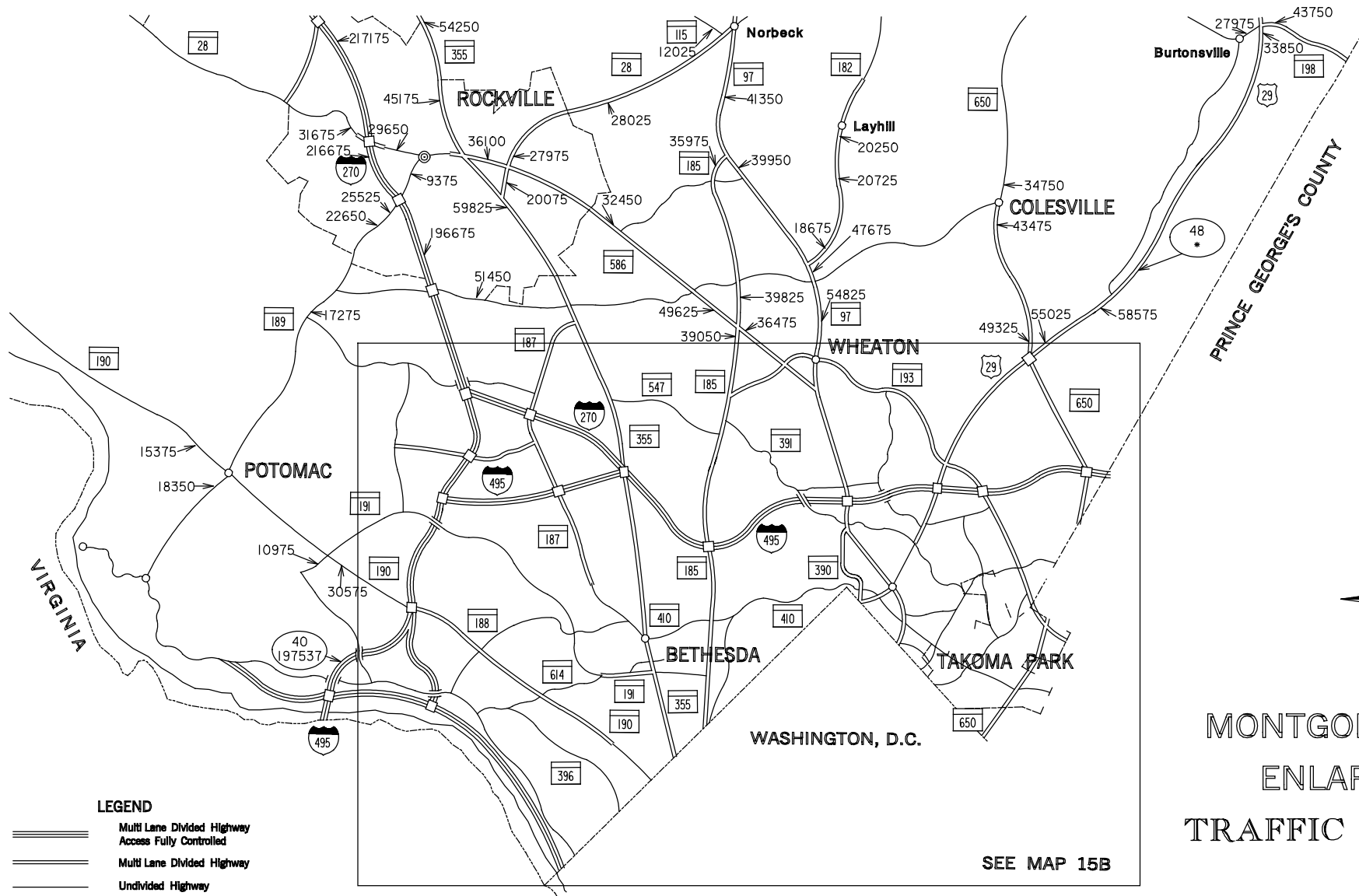


**MONTGOMERY COUNTY
TRAFFIC VOLUME MAP
1999**

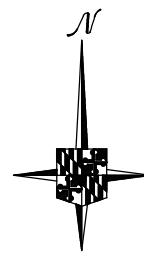
ANNUAL AVERAGE DAILY TRAFFIC
PREPARED BY THE
Maryland Department of Transportation
STATE HIGHWAY ADMINISTRATION



SEE MAP 15A AND 15B



PRINCE GEORGE'S COUNTY



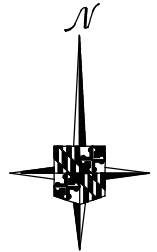
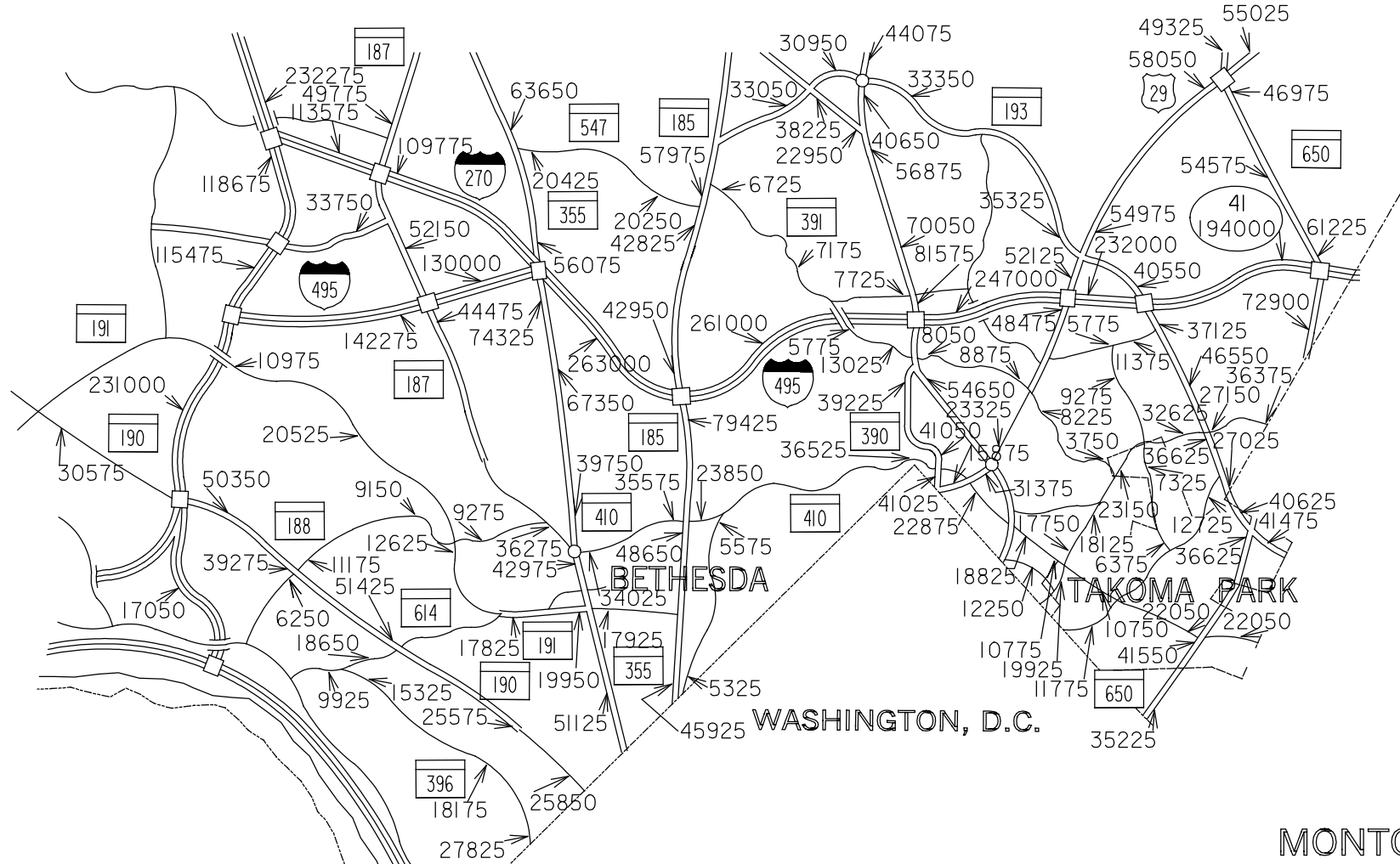
MONTGOMERY COUNTY
 ENLARGEMENT 1
 TRAFFIC VOLUME MAP
 1999

ANNUAL AVERAGE DAILY TRAFFIC
 PREPARED BY THE
 Maryland Department of Transportation
 STATE HIGHWAY ADMINISTRATION

SEE MAP 15B

LEGEND

- Multi Lane Divided Highway
Access Fully Controlled
- Multi Lane Divided Highway
- Undivided Highway
- Local Highway
- Counter Stations**
- Permanent Traffic Counter
Locations and Toll Facilities
- Traffic Count**
- Permanent Traffic Counter
With No Data Available









MONTGOMERY COUNTY
 ENLARGEMENT 2
 TRAFFIC VOLUME MAP
 1999

ANNUAL AVERAGE DAILY TRAFFIC

PREPARED BY THE

Maryland Department of Transportation
 STATE HIGHWAY ADMINISTRATION

LEGEND

-  Multi Lane Divided Highway
Access Fully Controlled
-  Multi Lane Divided Highway
-  Undivided Highway
-  Local Highway
- Counter Stations**
-  Permanent Traffic Counter
Locations and Toll Facilities
- Traffic Count**
-  Permanent Traffic Counter
With No Data Available

ROUTE ALERT LIST

MONTGOMERY COUNTY

US 29 (formerly Co 5664) - Transferred back to State, mp. 0.00-0.82

MD 97 (formerly Co 5665) - Transferred back to State, mp. 0.00-0.92

MD 95 - Transferred from mp. 1.14 to 1.99, now Co 200

MD 120 - Transferred from mp. 0.00 to 0.35, now Co 7063

MD 120A - Transferred from mp. 0.00 to 0.38, now Co 7064

MD 121 - Partial transfer from mp. 0.00 to 1.00, now Co 259

MD 124A - Transferred from mp. 0.00 to 0.13, now Co 7065

MD 124B - Transferred from mp. 0.00 to 0.13, now Co 7066

MD 184 - Transferred from mp. 0.00 to 0.36, now Co 7067

MD 189 - Partial transfer from mp. 0.00 to 1.97, now Co 7068

MD 191 - Partial transfer from mp. 0.00 to 2.68, now Co 781, Co 7069, Co 7070

MD 196 - Transferred from mp. 0.00 to 0.41, now Co 2962

MD 196A - Transferred from mp. 0.00 to 0.73, now Co 7072

MD 391 - Transferred from mp. 0.00 to 3.23, now Co 7073, Co 613, Co 7074

MD 516 - Transferred from mp. 0.00 to 0.90, now Co 7075

MD 787 - Partial transfer from mp. 1.09 to 1.97, now Co 913

MD 895 - Transferred from mp. 0.00 to 0.80, now Co 109

MD 901 - Transferred from mp. 0.00 to 0.74, now Co 7076

ROUTE ALERT LIST

MONTGOMERY COUNTY (Con't)

MD 970 - Transferred from mp. 0.00 to 0.23, now Co 2944
MD 988 - Transferred from mp. 0.00 to 0.16, now Co 2292
MD 996 - Transferred from mp. 0.00 to 0.49, now Co 5177
US 29A - Transferred from mp. 0.00 to 0.09, now Co 7077
US 29B - Transferred from mp. 0.00 to 0.05, now Co 112
US 29C - Transferred from mp. 0.00 to 0.03, now Co 7078
Co 4226 - Transferred to State, now MD 119, mp. 0.00 to 7.47
MD 355 - Widened, dualized, from mp. 15.43 to 18.02

MARYLAND STATE HIGHWAY ADMINISTRATION
HIGHWAY INFORMATION SERVICES DIVISION
STATE MAINTAINED HIGHWAYS ON THE NATIONAL HIGHWAY SYSTEM
AS OF DECEMBER 31, 1999

MONTGOMERY COUNTY

| ROUTE | BEGIN MILEPOINT | BEGIN DESCRIPTION | END MILEPOINT | END DESCRIPTION |
|----------|-----------------|-----------------------------|---------------|---------------------------------|
| US 29 | 0.00 | WASH DC LINE | 12.38 | HOWARD CO/L |
| MD 97 | 1.44 | IS 495 CAPITAL BELTWAY | 1.61 | MD 192 FOREST GLEN RD |
| MD 118 | 5.22 | CO 5500 WISTERIA DR | 6.20 | IS 270 EISENHOWER MEMORIAL HWY |
| MD 192 | 2.56 | CO 2586 BELVEDERE PL | 2.82 | MD 97 GEORGIA AVE |
| IS 270 | 0.00 | IS 495 CAPITAL BELTWAY | 22.51 | FREDERICK CO/L |
| IS 270 Y | 0.00 | IS 495 CAPITAL BELTWAY | 1.80 | IS 270 EISENHOWER MEMORIAL HWY |
| MD 355 | 0.00 | WASH DC LINE | 4.82 | ENT TO METRO |
| IS 370 | 0.00 | CO 6271 SAM EIG HWY (BACK) | 3.13 | ENT TO METRO PARKING (AHEAD) |
| MD 384 | 0.00 | MD 390 16TH ST | 0.53 | US 29 GEORGIA AVE/COLESVILLE RD |
| IS 495 | 0.00 | BEGIN STRUCTURE IN VIRGINIA | 14.38 | PRINCE GEORGES CO/L |

STATE HIGHWAY ADMINISTRATION OF MARYLAND
HIGHWAY INFORMATION SERVICES DIVISION
DATA SUPPORT GROUP

STATE HIGHWAY LOCATION REFERENCE

ROUTE NUMBER.....MD 27
INVENTORY DIRECTION....NORTH
NAME: RIDGE RD

COUNTY-MONTGOMERY
SHA DISTRICT.....3
DATE.....12/31/99

| SYSTEM | FUNCTIONAL CLASS | HWY TYPE | ACCESS CONTRL | MILEPOINT | MILEPOINT DESCRIPTION | MARKED LANES | SURFACE WIDTH/TYPE* | AADT |
|-------------|--------------------|-----------|---------------|-------------|-----------------------------|--------------|---------------------|--------|
| SECONDARY R | RUR-MINOR ARTERIAL | DIVIDED | NONE | 0.00 MD 355 | FREDERICK RD | 4 | 52I | 27,050 |
| | | | | 0.00 OP5871 | FATHER HURLEY BLVD (BACK) | | | |
| | | | | 0.14 | SPUR TO HENDERSON CORNER RD | | | |
| | | | | 0.16 OP5887 | HENDERSON CORNER RD | 4 | 56I | |
| | | | | 0.24 | SPEED LIMIT 45 MPH | | | |
| | | | | 0.54 CO 27 | BRINK RD | 2 | 48I | 21,175 |
| | | UNDIVIDED | | 0.66 | | 2 | 24I | |
| | | | | 1.18 CO6896 | MORNING STAR DR | | | |
| | | | | 1.62 | SPEED LIMIT 40 MPH | | | |
| | | | | 1.94 CO2593 | WACOMOR DR | | | |
| | | | | 2.17 CO 20 | SKYLARK RD | | | |
| | | | | 2.70 CO 267 | DAVIS MILL RD | | | |
| | | | | 3.13 CO2336 | HAWKES RD | | | |
| | | DIVIDED | | 3.28 | | | | |
| | | | | 3.33 | ENT TO SCHOOL | | | |
| | | UNDIVIDED | | 3.45 CO4145 | HOFFMAN DR | | | |
| | URB-OTHER PRIN ART | | | 3.66 CO 19 | KINGS VALLEY RD | | | |
| | | | | 3.99 CO3353 | KAKAE DR | | | |
| | | | | 4.26 CO6146 | PREAKNESS DR | | | |
| | | | | 4.42 CO3976 | MARLBORO DR | | | |
| | | | | 4.42 CO 38 | SWEEPSTAKES RD | | | |
| | | | | 4.66 CO4553 | OAK DR | | | |
| | | | | 4.80 CO5377 | BLOOM DR | | | |
| | | | | 5.08 CO5419 | TRALEE TERR | | | |
| | | | | 5.42 | SPEED LIMIT 30 MPH | | | |
| | | | | 5.43 CO4553 | OAK DR | | | |
| | | | | 5.47 | SPUR TO OAK DR | | | |
| | | | | 5.65 | RUNNING VALLEY LA | | | |
| | | | | 5.67 OP 13 | SUNSET DR | | | |
| | | | | 5.80 CO2926 | DAMASCUS MANOR RD | | | |
| | | CTL | | 5.88 | | | | |
| | | UNDIVIDED | | 6.14 CO 3 | BETHESDA CHURCH RD | | | 18,775 |
| | | | | 6.22 | | 4 | 48I | |
| | | | | 6.42 CO3349 | DAMASCUS BLVD | 2 | 39I | |
| | | | | 6.47 CO1056 | LEWIS DR | 2 | 40I | |
| | | | | 6.47 CO2296 | LOCUST DR | | | |
| | | | | 6.56 MD 108 | MAIN ST | | | 22,550 |
| | | | | 6.64 | | 3 | 40I | |
| | | | | 6.69 CO6135 | HIGH CORNER ST | | | |
| | | | | 6.75 | | 2 | 22I | |
| | | | | 6.81 CO1008 | BEALL AVE | | | |

* A,B = UNIMPROVED; C = GRADED & DRAINED; D,E = SOIL, GRAVEL, STONE; F,G = LOW TYPE BITUMINOUS;
H,I = HIGH TYPE BITUMINOUS; J = CONCRETE; K = BRICK; L = BLOCK

STATE HIGHWAY ADMINISTRATION OF MARYLAND
HIGHWAY INFORMATION SERVICES DIVISION
DATA SUPPORT GROUP

STATE HIGHWAY LOCATION REFERENCE

ROUTE NUMBER.....MD 27 CONTINUED
INVENTORY DIRECTION....NORTH
NAME: RIDGE RD

COUNTY-MONTGOMERY
SHA DISTRICT.....3
DATE.....12/31/99

| SYSTEM | FUNCTIONAL CLASS | HWY TYPE | ACCESS CONTRL | MILEPOINT | MILEPOINT DESCRIPTION | MARKED LANES | SURFACE WIDTH/TYPE* | AADT |
|-------------|--------------------|-----------|---------------|-----------|--------------------------|--------------|---------------------|--------|
| SECONDARY R | URB-OTHER PRIN ART | UNDIVIDED | NONE | 6.85 | | 2 | 24I | 22,550 |
| | | | | 6.96 | CO1007 HIGHVIEW AVE | | | |
| | | | | 7.12 | CO2597 TUNE AVE | 2 | 22I | |
| | | | | 7.21 | CO2937 WARTHEN DR | | | |
| | | | | 7.29 | CO1102 SUGARLOAF DR | | | |
| | | | | 7.40 | CO9022 WOODFIELD RD EXT | | | |
| | | | | 7.47 | CO3925 FAITH LA | | | |
| | | | | 7.50 | SPEED LIMIT 40 MPH | | | |
| | | | | 7.65 | CO 40 GUE RD | | | 18,575 |
| | | | | 7.76 | OP 79 NO NAME | | | |
| | RUR-MINOR ARTERIAL | | | 8.01 | OP 10 BELLISON RD | | | |
| | | | | 8.07 | CO 39 HOLSEY RD | | | |
| | | | | 8.75 | MD 80 KEMPTOWN RD | | | 14,275 |
| | | | | 8.76 | SPUR TO MD 80 | | | |
| | | | | 8.79 | | 2 | 24I | |
| | | | | 8.84 | SPEED LIMIT 50 MPH | | | |
| | | | | 9.68 | CO1006 BROWN CHURCH RD | | | |
| | | | | 10.19 | CO1103 WINDSOR FOREST RD | | | |
| | | | | 10.26 | HOWARD CO/L | | | |

ROUTE NUMBER.....MD 28
INVENTORY DIRECTION....EAST
NAME: DICKERSON RD

| | | | | | | | | |
|---------------------|--------------------|-----------|------|------|------------------------------------|---|-----|-------|
| SECONDARY R | RUR-MINOR ARTERIAL | UNDIVIDED | NONE | 0.00 | FREDERICK CO/L | 2 | 24I | 5,875 |
| | | | | 0.30 | SPEED LIMIT 40 MPH | | | |
| | | | | 0.60 | CO 240 MOUTH OF MONOCACY RD | | | |
| | | | | 0.71 | SPEED LIMIT 30 MPH | | | |
| | | | | 0.86 | CO 251 NICHOLSON FARM RD | | | |
| | | | | 0.91 | CO 242 MT EPHRAIM RD | | | 3,875 |
| | | | | 0.92 | R/R #CSX 140 522 H | | | |
| | | | | 0.93 | CO 248 BIG WOODS RD | | | |
| | | | | 0.93 | CO 215 DICKERSON CHURCH RD | | | |
| | | | | 1.12 | SPUR TO DICKERSON CHURCH RD | | | |
| | | | | 1.14 | CO 215 DICKERSON CHURCH RD | | | |
| | | | | 1.33 | SPEED LIMIT 40 MPH | | | |
| | | | | 1.86 | STRUC #15001 LITTLE MONOCACY RIVER | | | |
| | | | | 2.10 | CO 253 MARTINSBURG RD | | | |
| NAME: DARNESTOWN RD | | | | 2.10 | | | | |
| | | | | 2.29 | SPEED LIMIT 50 MPH | | | |

* A,B = UNIMPROVED; C = GRADED & DRAINED; D,E = SOIL, GRAVEL, STONE; F,G = LOW TYPE BITUMINOUS;
H,I = HIGH TYPE BITUMINOUS; J = CONCRETE; K = BRICK; L = BLOCK

STATE HIGHWAY ADMINISTRATION OF MARYLAND
HIGHWAY INFORMATION SERVICES DIVISION
DATA SUPPORT GROUP

STATE HIGHWAY LOCATION REFERENCE

ROUTE NUMBER.....MD 28 CONTINUED
INVENTORY DIRECTION....EAST
NAME: DARNESTOWN RD

COUNTY-MONTGOMERY
SHA DISTRICT.....3
DATE.....12/31/99

| SYSTEM | FUNCTIONAL CLASS | HWY TYPE | ACCESS CONTRL | MILEPOINT | MILEPOINT DESCRIPTION | MARKED LANES | SURFACE WIDTH/TYPE* | AADT |
|-------------|--------------------|-----------|---------------|-----------|----------------------------------|--------------|---------------------|--------|
| SECONDARY R | RUR-MINOR ARTERIAL | UNDIVIDED | NONE | 4.16 | SPEED LIMIT 30 MPH | 2 | 24I | 3,875 |
| | | | | 4.30 | CO 255 WEST HUNTER RD | | | |
| | | | | 4.35 | MD 109 BEALLSVILLE RD | | | 5,600 |
| | | | | 4.49 | SPEED LIMIT 40 MPH | | | |
| | | | | 5.40 | CO 256 JERUSALEM RD | | | |
| | | | | 5.65 | SPEED LIMIT 50 MPH | | | |
| | | | | 6.03 | CO 238 PEACH TREE RD | | | 3,475 |
| | | | | 6.28 | CO 257 CATTAIL RD | | | |
| | | | | 6.30 | SPUR FR CATTAIL RD | | | |
| | | | | 6.95 | STRUC #15066 DRY SENECA CREEK | | | |
| | | | | 7.93 | MD 117 BUCKLODGE RD | | | 4,750 |
| | | | | 9.57 | CO 259 WHITE GROUNDS RD | | | 9,750 |
| | | | | 9.62 | CO 269 SUGARLAND RD | | | |
| | | | | 9.81 | MD 107 WHITES FERRY RD | | | |
| | | | | 10.21 | STRUC #15002 LITTLE SENECA CREEK | | | |
| | | | | 10.50 | | 2 | 26I | |
| | | | | 11.00 | CO6906 BELLINGHAM DR | | | |
| | | | | 11.18 | | 2 | 24I | |
| | | | | 11.43 | CO 263 BLACK ROCK RD | | | |
| | | | | 11.73 | CO 264 BERRYVILLE RD | | | |
| | | | | 12.24 | SPEED LIMIT 40 MPH | | | |
| | | DIVIDED | | 12.33 | | | | |
| | | | | 12.43 | CO4635 SPRING MEADOWS DR | | | 11,875 |
| | | | | 12.43 | MD 118 GERMANTOWN RD | | | |
| | | UNDIVIDED | | 12.48 | | | | |
| | | | | 12.94 | SPEED LIMIT 30 MPH | | | |
| | | | | 13.18 | MD 112 SENECA RD | | | 14,250 |
| | | | | 13.52 | CO 208 TURKEY FOOT RD | | | |
| | | | | 13.65 | OP6025 COUNTRY GLEN CT | | | |
| | | | | 13.88 | SPEED LIMIT 40 MPH | | | |
| | | | | 13.89 | CO3218 CHESTNUT OAK DR | | | |
| | | | | 14.03 | CO3219 WYE OAK DR | | | |
| | | | | 14.03 | CO5753 HADDONFIELD RD | | | |
| | | | | 14.19 | CO4760 BONDY LA | | | |
| | | | | 14.64 | CO2940 ANCIENT OAK DR | | | 14,650 |
| | | | | 14.77 | CO 590 JONES LA | | | |
| | | | | 14.97 | CO3079 NORMAN DR | | | |
| | URB-OTHER PRIN ART | | | 15.21 | CO 225 RIFLE FORD RD | | | |
| | | | | 15.21 | CO6527 SEURAT DR | | | |
| | | | | 15.36 | CO5875 COPEM MEADOW DR | | | |
| | | DIVIDED | | 15.48 | | | | |
| | | | | 15.67 | SPUR FR QUINCE ORCHARD RD | | | |

* A,B = UNIMPROVED; C = GRADED & DRAINED; D,E = SOIL, GRAVEL, STONE; F,G = LOW TYPE BITUMINOUS;
H,I = HIGH TYPE BITUMINOUS; J = CONCRETE; K = BRICK; L = BLOCK

STATE HIGHWAY ADMINISTRATION OF MARYLAND
HIGHWAY INFORMATION SERVICES DIVISION
DATA SUPPORT GROUP

STATE HIGHWAY LOCATION REFERENCE

ROUTE NUMBER.....MD 28 CONTINUED
INVENTORY DIRECTION....EAST
NAME: DARNESTOWN RD

COUNTY-MONTGOMERY
SHA DISTRICT.....3
DATE.....12/31/99

| SYSTEM | FUNCTIONAL CLASS | HWY TYPE | ACCESS CONTRL | MILEPOINT | MILEPOINT DESCRIPTION | MARKED LANES | SURFACE WIDTH/TYPE* | AADT |
|-------------|--------------------|-----------|---------------|---------------|---------------------------|--------------|---------------------|--------|
| SECONDARY R | URB-MINOR ARTERIAL | DIVIDED | NONE | 15.70 CO 209 | QUINCE ORCHARD RD | 4 | 48I | 20,475 |
| | | UNDIVIDED | | 15.70 MD 124 | QUINCE ORCHARD RD | | | |
| | | | | 15.87 MU 276 | ORCHARD DR | 2 | 24I | |
| | | | | 15.95 CO6418 | BLACKBERRY DR | | | |
| | | | | 16.06 MU 396 | TSCHIFFELY SQUARE RD | | | |
| | | | | 16.30 CO5896 | AMBIANCE DR | | | |
| | | | | 16.30 MU 177 | KENT OAKS WAY | | | |
| | | DIVIDED | | 16.46 CO5895 | OWENS GLEN WAY | | | |
| | | | | 16.73 CO4133 | CHERRY GROVE DR | 2 | 30I | |
| | | UNDIVIDED | | 16.80 | | 2 | 24I | |
| | | | | 16.85 | STRUC #15003 MUDDY BRANCH | | | |
| | | | | 17.00 MD 899A | AMERICAN WAY | | | |
| | | | | 17.02 CO4203 | DUFIEF DR | | | |
| | | | | 17.02 MU 540 | ALDERWOOD DR | | | |
| | | DIVIDED | | 17.42 | | 4 | 50I | |
| | | | | 17.49 MU 381 | TREWORTHY RD | | | |
| | | UNDIVIDED | | 17.55 | | | | |
| | | | | 17.58 | SPUR TO DUFIEF MILL RD | | | |
| | | | | 17.59 CO 210 | DUFIEF MILL RD | | | |
| | | | | 17.59 MU 521 | ARGOSY DR | | | |
| | | DIVIDED | | 17.77 CO 81 | MUDDY BRANCH RD | 4 | 58I | |
| | | CTL | | 17.91 | | 4 | 52I | |
| | | DIVIDED | | 18.11 MD 928A | NO NAME | 3 | 50I | |
| | | | | 18.19 CO7009 | DARNESTOWN RD | 4 | 48I | |
| | | | | 18.19 | | | | |
| | | | | 18.45 | | 6 | 72I | |
| | URB-OTHER PRIN ART | | | 18.62 CO4226 | GREAT SENECA HWY | | | |
| | | | | 18.62 MD 119 | GREAT SENECA HWY | | | |
| | | | | 18.91 CO6166 | DIAMONDBACK DR | | | |
| | | | | 18.91 CO4910 | BROSCART RD | | | |
| | | | | 19.16 CO5319 | OMEGA DR | | | |
| | | | | 19.16 CO4911 | MEDICAL CENTER DR | | | |
| | | | | 19.39 | | 5 | 60I | |
| | | | | 19.44 | | 6 | 72I | |
| | | | | 19.51 CO 212 | SHADY GROVE RD | 5 | 60I | 31,675 |
| | | | | 19.51 | | | | |
| | | | | 19.51 | IN CORP LIMITS ROCKVILLE | | | |
| | | | | 19.64 | | 6 | 72I | |
| | | | | 19.95 MU1295 | W GUDE DR | | | |
| | | | | 20.18 | SPEED LIMIT 45 MPH | | | |
| | | | | 20.42 CO7009 | DARNESTOWN RD | | | |
| | | | | 20.62 | STRUC #15004 WATTS BRANCH | | | |

NAME: KEY WEST AVE

URB-OTHER PRIN ART

U

NAME: W MONTGOMERY AVE

* A,B = UNIMPROVED; C = GRADED & DRAINED; D,E = SOIL, GRAVEL, STONE; F,G = LOW TYPE BITUMINOUS;
H,I = HIGH TYPE BITUMINOUS; J = CONCRETE; K = BRICK; L = BLOCK

STATE HIGHWAY ADMINISTRATION OF MARYLAND
HIGHWAY INFORMATION SERVICES DIVISION
DATA SUPPORT GROUP

STATE HIGHWAY LOCATION REFERENCE

ROUTE NUMBER.....MD 28 CONTINUED
INVENTORY DIRECTION....EAST
NAME: W MONTGOMERY AVE

COUNTY-MONTGOMERY
SHA DISTRICT.....3
DATE.....12/31/99

| SYSTEM | FUNCTIONAL CLASS | HWY TYPE | ACCESS CONTRL | MILEPOINT | MILEPOINT DESCRIPTION | MARKED LANES | SURFACE WIDTH/TYPE* | AADT |
|----------------------|--------------------|-----------|---------------|-----------|------------------------------------|--------------|---------------------|--------|
| SECONDARY U | URB-OTHER PRIN ART | DIVIDED | NONE | 20.66 | MU 815 CROFTON HILL LA | 6 | 72I | 31,675 |
| | | | | 20.66 | MU2540 RESEARCH BLVD | | | |
| | | | | 20.79 | MU1475 HURLEY AVE | | | |
| | | | | 20.91 | RP 27008 RAMP 8 FR RAMP 5 TO MD 28 | 4 | 48I | |
| | | | | 20.91 | SPEED LIMIT 30 MPH | | | |
| | | | | 20.92 | RP 27006 RAMP 6 FR MD 28 TO IS 270 | | | |
| | | | | 20.93 | RP 27005 RAMP 5 FR IS 270 TO MD 28 | 4 | 54I | |
| | | | | 20.97 | STRUC #15005 WATTS BRANCH | | | |
| | | | | 21.06 | RP 27007 RAMP 7 FR MD 28 TO IS 270 | | | |
| | | | | 21.12 | BEG BR | | | |
| | | | | 21.15 | IS 270 EISENHOWER MEMORIAL HWY | | | 29,650 |
| | | | | 21.15 | STRUC #15048 | | | |
| | | | | 21.15 | EXIT #6 | | | |
| | | | | 21.18 | END BR | | | |
| | | | | 21.18 | RP 27001 RAMP 1 FR IS 270 TO MD 28 | | | |
| | | | | 21.20 | RP 27003 RAMP 3 FR MD 28 TO IS 270 | | | |
| | | | | 21.27 | RP 27002 RAMP 2 FR MD 28 TO IS 270 | | | |
| | | | | 21.29 | MU2210 NELSON ST | | | |
| | | | | 21.29 | RP 27009 RAMP 9 FR RAMP 4 TO MD 28 | | | |
| | | | | 21.31 | RP 27004 RAMP 4 FR IS 270 TO MD 28 | | | |
| | | | | 21.31 | SPUR TO NELSON ST | | | |
| | | UNDIVIDED | | 21.35 | | 3 | 36I | |
| | | | | 21.36 | MU 60 ADCLARE RD | | | |
| | | CTL | | 21.45 | MU1900 MANNAKEE ST | 2 | 24I | |
| | | | | 21.51 | MU 20 ABERDEEN RD | | | |
| | | | | 21.74 | MU1560 LAIRD ST | | | |
| | | | | 21.79 | MU2910 THOMAS ST | | | |
| | | | | 21.85 | MU3130 WALL ST | | | |
| | | | | 21.85 | MU8060 ALLEY 006 | | | |
| | | | | 21.91 | MU1150 FOREST AVE | | | |
| | | | | 21.95 | MU3220 WILLIAMS ST | | | |
| | | DIVIDED | | 22.03 | MU3268 W MONTGOMERY RD | 3 | 36I | |
| NAME: W JEFFERSON ST | | | | 22.03 | | | | |
| | | | | 22.05 | MD 189 GREAT FALLS RD | 4 | 48I | |
| | | UNDIVIDED | | 22.09 | MU3005 VAN BUREN ST | 4 | 44I | |
| | | | | 22.10 | SPUR FR VAN BUREN ST | | | |
| | | | | 22.19 | MU 30 S ADAMS ST | | | |
| | | | | 22.30 | MU3150 S WASHINGTON ST | | | |
| | | DIVIDED | | 22.40 | MU2012 MARYLAND AVE | | | |
| NAME: E JEFFERSON ST | | | | 22.40 | | | | |
| | | | | 22.41 | SPUR FR MARYLAND AVE | | | |
| | | | | 22.52 | MU2140 MONROE ST | 4 | 48I | |

* A,B = UNIMPROVED; C = GRADED & DRAINED; D,E = SOIL, GRAVEL, STONE; F,G = LOW TYPE BITUMINOUS;
H,I = HIGH TYPE BITUMINOUS; J = CONCRETE; K = BRICK; L = BLOCK

STATE HIGHWAY ADMINISTRATION OF MARYLAND
HIGHWAY INFORMATION SERVICES DIVISION
DATA SUPPORT GROUP

STATE HIGHWAY LOCATION REFERENCE

ROUTE NUMBER.....MD 28 CONTINUED
INVENTORY DIRECTION....EAST
NAME: VEIRS MILL RD

COUNTY-MONTGOMERY
SHA DISTRICT.....3
DATE.....12/31/99

| SYSTEM | FUNCTIONAL CLASS | HWY TYPE | ACCESS CONTRL | MILEPOINT | MILEPOINT DESCRIPTION | MARKED LANES | SURFACE WIDTH/TYPE* | AADT |
|------------------|--------------------|----------|---------------|-----------|-------------------------------------|--------------|---------------------|--------|
| SECONDARY U | URB-OTHER PRIN ART | DIVIDED | NONE | 22.64 | MU1481 JEFFERSON PLAZA | 4 | 52I | 29,650 |
| | | | | 22.67 | SPUR TO MD 355 | | | |
| | | | | 22.68 | SPUR FR MD 355 | | | |
| | | | | 22.71 | | 4 | 50I | 36,100 |
| | | | | 22.72 | MD 355 ROCKVILLE PIKE | | | |
| | | | | 22.76 | SPUR TO MD 355 | | | |
| | | | | 22.83 | MD 660 DODGE ST | 4 | 52I | |
| | | | | 22.94 | BEG BR | | | |
| | | | | 22.96 | R/R #CSX 140 497 C | | | |
| | | | | 22.96 | RP202805 RAMP 5 FR MU 2851 TO MD 28 | | | |
| | | | | 22.96 | STRUC #15006 | | | |
| | | | | 23.00 | END BR | | | |
| | | | | 23.05 | RP202802 RAMP 2 FR MD 28 TO MU 2851 | | | |
| | | | | 23.08 | RP202805 RAMP 5 FR MU 2851 TO MD 28 | 6 | 66I | |
| | | PART | | 23.15 | MD 586 VEIRS MILL RD | 4 | 52I | 27,975 |
| NAME: FIRST ST | | | | 23.15 | | | | |
| | | | | 23.15 | MD 911 FIRST ST | | | |
| | | | | 23.18 | SPUR FR MD 586 | | | |
| | | | | 23.20 | SPEED LIMIT 40 MPH | | | |
| | | | | 23.21 | MU8020 ALLEY #2 | | | |
| | | | | 23.25 | MU1250 GRANDIN AVE | | | |
| | | | | 23.25 | MU1255 GRANDIN AVE | | | |
| | | | | 23.29 | MU8150 ALLEY #15 | | | |
| | | | | 23.34 | MU1910 MAPLE AVE | | | |
| | | | | 23.45 | MU 130 ANITA CT | | | |
| | | | | 23.50 | MU 242 BALTIMORE RD | | | 28,025 |
| | | | | 23.55 | SPEED LIMIT 50 MPH | | | |
| NAME: NORBECK RD | | | | 23.68 | MU1113 FIRST ST SPUR | | | |
| | | | | 23.70 | STRUC #15147 ROCK CREEK | 4 | 48I | |
| | | | | 24.05 | SPUR FR GUDE DR | | | |
| | | | | 24.09 | MU1295 E GUDE DR | | | |
| | | | | 24.46 | MU 205 AVERY RD | | | |
| R | | | | 24.63 | OUT CORP LMTS ROCKVILLE | | | |
| | | | | 24.74 | BEG BR | | | |
| | | | | 24.77 | STRUC #15092 ROCK CREEK | | | |
| | | | | 24.80 | END BR | | | |
| | | | | 24.96 | SPEED LIMIT 45 MPH | | | |
| | | | | 25.04 | CO4560 BALTIMORE RD | | | |
| | | | | 25.21 | CO3377 BAUER RD | | | |
| | | | | 25.43 | MD 655G NO NAME | | | |
| | | | | 25.49 | MD 655F NO NAME | | | |
| | | | | 25.52 | CO3767 ROCKING SPRING DR | | | |

* A,B = UNIMPROVED; C = GRADED & DRAINED; D,E = SOIL, GRAVEL, STONE; F,G = LOW TYPE BITUMINOUS;
H,I = HIGH TYPE BITUMINOUS; J = CONCRETE; K = BRICK; L = BLOCK

STATE HIGHWAY ADMINISTRATION OF MARYLAND
HIGHWAY INFORMATION SERVICES DIVISION
DATA SUPPORT GROUP

STATE HIGHWAY LOCATION REFERENCE

ROUTE NUMBER.....MD 28 CONTINUED
INVENTORY DIRECTION....EAST
NAME: NORBECK RD

COUNTY-MONTGOMERY
SHA DISTRICT.....3
DATE.....12/31/99

| SYSTEM | FUNCTIONAL CLASS | HWY TYPE | ACCESS CONTRL | MILEPOINT | MILEPOINT DESCRIPTION | MARKED LANES | SURFACE WIDTH/TYPE* | AADT |
|-------------|--------------------|-----------|---------------|-----------|------------------------------|--------------|---------------------|--------|
| SECONDARY R | URB-OTHER PRIN ART | DIVIDED | PART | 25.52 | CO3389 NADINE DR | 4 | 48I | 28,025 |
| | | | | 25.54 | MD 655H NO NAME | | | |
| | | | | 25.79 | MD 655E NO NAME | | | |
| | | | | 25.81 | CO3516 EMORY LA | | | |
| | | | | 25.81 | CO2722 BEL PRE RD | | | |
| | | | | 25.84 | MD 655C OLD MD 28 | | | |
| | | | | 26.11 | CO1338 WESTBURY RD | | | |
| | | | | 26.14 | MD 655B OLD MD 28 | | | |
| | | | | 26.26 | SPUR FR MD 655B | | | |
| | | | | 26.33 | CO3397 COLUMBINE WAY | | | |
| | | | | 26.37 | SPUR TO MD 655B | | | |
| | | | | 26.52 | OP3667 CARROLTON RD | | | |
| | | | | 26.52 | CO3667 CARROLTON RD | | | |
| | | | | 26.54 | MD 655 OLD MD 28 | | | |
| | | | | 26.66 | SPUR FR MD 655 | | | |
| | | | | 26.78 | CO3892 HANNANS WAY | | | |
| | | | | 26.89 | SPUR TO MD 655 | | | |
| | | | | 26.97 | SPUR FR MD 655 | | | |
| | | | | 27.09 | MD 115 MUNCASTER MILL RD | | | |
| | | | | 27.19 | MD 655A NO NAME | | | |
| | | | | 27.28 | SPUR TO MD 97 | | | |
| | URB-MINOR ARTERIAL | | NONE | 27.31 | MD 97 GEORGIA AVE | | | 17,275 |
| | | | | 27.34 | SPUR FR MD 97 | | | |
| | | | | 27.36 | SPUR TO MD 97 | | | |
| | | UNDIVIDED | | 27.44 | | 2 | 24I | |
| | | | | 27.46 | MD 928 NO NAME | | | |
| | | | | 27.55 | MD 928 NO NAME | | | |
| | | | | 27.60 | SPEED LIMIT 40 MPH | | | |
| | | | | 27.61 | | 2 | 22I | |
| | | | | 27.73 | NORBECK BLVD | | | |
| | | | | 27.79 | CO1360 BRADFORD RD | | | |
| | | | | 27.89 | OP 384 NO NAME | | | |
| | | | | 28.04 | CO1510 BAILEYS LA | | | |
| | | | | 28.18 | CO1510 BAILEYS LA | | | |
| | | | | 28.33 | CO6328 WINTERGATE DR | | | |
| | | | | 28.49 | OP 385 MT EVEREST LA | | | |
| | | | | 28.65 | CO5462 RADWICK LA | | | |
| | | | | 28.80 | CO5463 TWIN VALLEY LA | | | |
| | | | | 28.80 | CO6992 LAUGHLIN LA | | | |
| | | | | 28.99 | CO3126 DRURY RD | | | |
| | | | | 29.22 | CO3605 WOODS CENTER RD | | | |
| | | | | 29.23 | STRUC #15065 BATCHELLORS RUN | | | |

* A,B = UNIMPROVED; C = GRADED & DRAINED; D,E = SOIL, GRAVEL, STONE; F,G = LOW TYPE BITUMINOUS;
H,I = HIGH TYPE BITUMINOUS; J = CONCRETE; K = BRICK; L = BLOCK

STATE HIGHWAY ADMINISTRATION OF MARYLAND
HIGHWAY INFORMATION SERVICES DIVISION
DATA SUPPORT GROUP

STATE HIGHWAY LOCATION REFERENCE

ROUTE NUMBER.....MD 28 CONTINUED
INVENTORY DIRECTION....EAST
NAME: NORBECK RD

COUNTY-MONTGOMERY
SHA DISTRICT.....3
DATE.....12/31/99

| SYSTEM | FUNCTIONAL CLASS | HWY TYPE | ACCESS CONTRL | MILEPOINT | MILEPOINT DESCRIPTION | MARKED LANES | SURFACE WIDTH/TYPE* | AADT |
|-------------|--------------------|-----------|---------------|-----------|--------------------------|--------------|---------------------|--------|
| SECONDARY R | URB-MINOR ARTERIAL | UNDIVIDED | NONE | 29.32 | CO4789 BARN RIDGE DR | 2 | 22I | 17,275 |
| | | | | 29.60 | CO4298 WALLINGFORD RD | | | |
| | | | | 29.60 | CO5910 WHITEHAVEN RD | | | |
| | | | | 29.88 | MD 182 LAYHILL RD | | | |
| | | | | 29.88 | MD 28UL PROPOSED (AHEAD) | | | |

ROUTE NUMBER.....MD 28UL
INVENTORY DIRECTION....NORTH
NAME: PROPOSED

| | | |
|------|--------|-------------------|
| 0.00 | MD 28 | NORBECK RD (BACK) |
| 0.00 | MD 182 | LAYHILL RD |
| 0.50 | CO 72 | NORWOOD RD |
| 2.90 | MD 198 | SPENCERVILLE RD |

ROUTE NUMBER.....US 29
INVENTORY DIRECTION....NORTH
NAME: GEORGIA AVE

| | | | | | | | | |
|-------------|--------------------|-----------|------|------|-------------------------------------|---|-----|--------|
| SECONDARY R | URB-OTHER PRIN ART | UNDIVIDED | NONE | 0.00 | WASH DC LINE | 6 | 67I | 25,500 |
| | | | | 0.00 | NW EASTERN AVE | | | |
| | | | | 0.00 | CO7067 BLAIR RD | | | |
| | | | | 0.08 | OP4686 JESSUP BLAIR DR | | | |
| | | | | 0.13 | CO1297 KING ST | | | |
| | | DIVIDED | | 0.18 | MD 410 EAST WEST HWY/BURLINGTON AVE | 6 | 72I | 33,950 |
| | | | | 0.19 | SPUR FR MD 410 | | | |
| | | | | 0.22 | SPUR TO MD 410 | | | |
| | | | | 0.24 | OP4580 STODDARD PL | | | |
| | | | | 0.28 | CO 649 BLAIR MILL RD | | | |
| | | | | 0.33 | STRUC #15078 | | | |
| | | | | 0.33 | R/R #CSX 140 480 Y | | | |
| | | | | 0.39 | CO4592 SLIGO AVE | | | |
| | | | | 0.40 | CO5498 PHILADELPHIA AVE | | | |
| | | | | 0.45 | CO5498 PHILADELPHIA AVE | | | |
| | | | | 0.48 | CO 637 SILVER SPRING AVE | | | |
| | | | | 0.55 | CO 665 RIPLEY ST | | | |
| | | | | 0.58 | CO 636 THAYER AVE | | | |
| | | | | 0.61 | CO 667 BONIFANT ST | | | 51,600 |

* A,B = UNIMPROVED; C = GRADED & DRAINED; D,E = SOIL, GRAVEL, STONE; F,G = LOW TYPE BITUMINOUS;
H,I = HIGH TYPE BITUMINOUS; J = CONCRETE; K = BRICK; L = BLOCK

STATE HIGHWAY ADMINISTRATION OF MARYLAND
HIGHWAY INFORMATION SERVICES DIVISION
DATA SUPPORT GROUP

STATE HIGHWAY LOCATION REFERENCE

ROUTE NUMBER.....US 29 CONTINUED
INVENTORY DIRECTION....NORTH
NAME: GEORGIA AVE

COUNTY-MONTGOMERY
SHA DISTRICT.....3
DATE.....12/31/99

| SYSTEM | FUNCTIONAL CLASS | HWY TYPE | ACCESS CONTRL | MILEPOINT | MILEPOINT DESCRIPTION | MARKED LANES | SURFACE WIDTH/TYPE* | AADT |
|---------------------|--------------------|-----------|---------------|-------------|--------------------------|--------------|---------------------|--------|
| SECONDARY R | URB-OTHER PRIN ART | DIVIDED | NONE | 0.67 CO 621 | E WAYNE AVE | 6 | 72I | 51,600 |
| | | | | 0.67 CO 668 | WAYNE AVE | | | |
| | | | | 0.70 | SPUR TO WAYNE AVE | | | |
| | | | | 0.75 CO 684 | ELLSWORTH DR | | | |
| | | | | 0.78 CO 666 | TRINITY PL | | | |
| PRIMARY | | UNDIVIDED | | 0.82 MD 384 | COLESVILLE RD | 7 | 72I | 23,325 |
| NAME: COLESVILLE RD | | | | 0.82 | | | | |
| | | | | 0.82 MD 97 | GEORGIA AVE | | | |
| | | | | 0.88 | | 6 | 62I | |
| | | | | 0.93 CO 629 | FENTON ST | | | |
| | | | | 0.97 | SPEED LIMIT 30 MPH | | | |
| | | | | 1.04 CO 598 | SPRING ST | | | |
| | | | | 1.05 | SPEED LIMIT 35 MPH | | | |
| | | | | 1.12 CO 595 | NOYES DR | | | |
| | | | | 1.18 CO4510 | NOYES CT | | | |
| | | | | 1.19 OP4574 | SPRINGVALE RD | | | |
| | | | | 1.25 CO 596 | N NOYES DR | | | |
| | | | | 1.27 CO 607 | MANSION DR | | | |
| | | | | 1.30 CO 594 | WOODSIDE PKWY | | | |
| | | | | 1.33 CO 608 | WOODSIDE PKWY | | | |
| | | | | 1.42 CO 687 | ROWEN RD | | | |
| | | | | 1.45 CO 593 | HIGHLAND DR | | | |
| | | | | 1.51 CO7074 | DALE DR | | | 48,475 |
| | | | | 1.52 CO 685 | TOLL HOUSE RD | | | |
| | | | | 1.60 CO1776 | GREY ROCK DR | | | |
| | | | | 1.66 | | 6 | 72I | |
| | | | | 1.71 | STRUC #15010 SLIGO CREEK | | | |
| | | | | 1.73 | SPUR FR SLIGO CREEK PKWY | | | |
| | | | | 1.73 | SPUR TO SLIGO CREEK PKWY | | | |
| | | DIVIDED | | 1.74 GV 7 | SLIGO CREEK PKWY | 6 | 68I | |
| | | | | 1.74 CO1397 | ST ANDREWS WAY | | | |
| | | | | 1.75 | SPEED LIMIT 40 MPH | | | |
| | | | | 1.76 | SPUR TO ST ANDREWS WAY | | | |
| | | | | 1.85 CO7075 | FRANKLIN AVE | | | |
| | | | | 1.89 CO 689 | ELLSWORTH DR | | | |
| | | | | 2.00 CO 682 | LEIGHTON AVE | | | |
| | | | | 2.09 CO 688 | BREWSTER AVE | | | |
| | | | | 2.14 CO 706 | INDIAN SPRING DR | | | |
| | | | | 2.18 | SPUR TO HASTINGS DR | | | |
| | | | | 2.19 CO 679 | GRANVILLE DR | | | |
| | | | | 2.19 CO 911 | HASTINGS DR | | | |
| | | | | 2.21 | SPUR FR HASTINGS DR | | | |

* A,B = UNIMPROVED; C = GRADED & DRAINED; D,E = SOIL, GRAVEL, STONE; F,G = LOW TYPE BITUMINOUS;
H,I = HIGH TYPE BITUMINOUS; J = CONCRETE; K = BRICK; L = BLOCK

STATE HIGHWAY ADMINISTRATION OF MARYLAND
HIGHWAY INFORMATION SERVICES DIVISION
DATA SUPPORT GROUP

STATE HIGHWAY LOCATION REFERENCE

ROUTE NUMBER.....US 29 CONTINUED
INVENTORY DIRECTION....NORTH
NAME: COLESVILLE RD

COUNTY-MONTGOMERY
SHA DISTRICT.....3
DATE.....12/31/99

| SYSTEM | FUNCTIONAL CLASS | HWY TYPE | ACCESS CONTRL | MILEPOINT | MILEPOINT DESCRIPTION | MARKED LANES | SURFACE WIDTH/TYPE* | AADT | |
|---------------------|------------------|--------------------|---------------|-----------|-----------------------|-------------------------------|---------------------|------|--------|
| PRIMARY | R | URB-OTHER PRIN ART | DIVIDED | NONE | 2.26 RP 49506 | RAMP 6 FR IS 495 TO US 29 | 6 | 68I | 48,475 |
| | | | | | 2.26 RP 49504 | RAMP 4 FR US 29 TO IS 495 | | | |
| | | | | | 2.34 RP 49503 | RAMP 3 FR IS 495 TO US 29 | | | |
| | | | | | 2.36 | BEG BR | | | |
| | | | | | 2.38 IS 495 | CAPITAL BELTWAY | | | 52,125 |
| | | | | | 2.38 | STRUC #15135 | | | |
| | | | | | 2.38 | EXIT #30 | | | |
| | | | | | 2.41 | END BR | 7 | 78I | |
| | | | | | 2.42 RP 49507 | RAMP 7 FR IS 495 TO US 29 | | | |
| | | | | | 2.44 RP 49501 | RAMP 1 FR US 29 TO IS 495 | | | |
| | | | | | 2.47 RP 49508 | RAMP 8 FR US 29 TO IS 495 | | | |
| | | | | | 2.60 CO 693 | LANARK WAY | | | |
| | | | | | 2.70 | | 8 | 88I | |
| | | | | | 2.72 MD 193 | UNIVERSITY BLVD | | | |
| | | | | | 2.74 | | | | 54,975 |
| | | | | | 2.85 CO 701 | TIMBERWOOD AVE | | | |
| | | | | | 2.85 CO6451 | TIMBERWOOD AVE | 6 | 68I | |
| | | | | | 2.88 CO1401 | WOODMOOR CIR | | | |
| | | | | | 3.02 CO 699 | LORAIN AVE | | | |
| | | | | | 3.16 CO 724 | SOUTHWOOD AVE | | | |
| | | | | | 3.25 CO4596 | LOCKWOOD DR | | | |
| | | | | | 3.32 CO 877 | CRESTMoor DR | | | |
| NAME: COLUMBIA PIKE | | | | | 3.54 | STRUC #15009 NORTHWEST BRANCH | | | |
| | | | PART | | 3.55 | | | | |
| | | | | | 3.77 CO2742 | HILLWOOD DR | | | |
| | | | | | 3.81 CO7077 | LOCKWOOD DR | | | |
| | | | | | 3.88 CO 109 | LOCKWOOD DR | | | 58,050 |
| | | | | | 4.02 | MILE MARKER 4.0 | | | |
| | | | | | 4.09 CO 868 | BURNT MILLS AVE | | | |
| | | | | | 4.13 | SPEED LIMIT 45 MPH | | | |
| | | | | | 4.15 CO1473 | SOUTHWEST DR | | | |
| | | | | | 4.15 CO1381 | SOUTHWEST DR | | | |
| | | | | | 4.20 CO1378 | NORTHWEST DR | | | |
| | | | | | 4.35 CO5359 | PRELUDE DR | | | |
| | | | | | 4.49 | SPUR FR OAK LEAF DR | | | |
| | | | | | 4.50 CO4533 | OAK LEAF DR | | | |
| | | | | | 4.62 RP102908 | RAMP 8 FR MD 650 TO US 29 | 4 | 63I | |
| | | | | | 4.62 RP102906 | RAMP 6 FR US 29 TO MD 650 | | | |
| | | | | | 4.70 RP102905 | RAMP 5 FR MD 650 TO US 29 | | | |
| | | | | | 4.72 RP102907 | RAMP 7 FR US 29 TO MD 650 | | | |
| | | | | | 4.74 | BEG BR | | | |
| | URB-FRWY/EXPWY | | | | 4.76 MD 650 | NEW HAMPSHIRE AVE | | | 55,025 |

* A,B = UNIMPROVED; C = GRADED & DRAINED; D,E = SOIL, GRAVEL, STONE; F,G = LOW TYPE BITUMINOUS;
H,I = HIGH TYPE BITUMINOUS; J = CONCRETE; K = BRICK; L = BLOCK

STATE HIGHWAY ADMINISTRATION OF MARYLAND
HIGHWAY INFORMATION SERVICES DIVISION
DATA SUPPORT GROUP

PAGE..... 11

STATE HIGHWAY LOCATION REFERENCE

ROUTE NUMBER.....US 29 CONTINUED
INVENTORY DIRECTION....NORTH
NAME: COLUMBIA PIKE

COUNTY-MONTGOMERY
SHA DISTRICT.....3
DATE.....12/31/99

| SYSTEM | FUNCTIONAL CLASS | HWY TYPE | ACCESS CONTRL | MILEPOINT | MILEPOINT DESCRIPTION | MARKED LANES | SURFACE WIDTH/TYPE* | AADT | |
|---------|------------------|--------------------|---------------|-----------|-----------------------|--|---------------------|------|--------|
| PRIMARY | R | URB-FRWY/EXPWY | DIVIDED | PART | 4.76 | STRUC #15067 | 4 | 63I | 55,025 |
| | | | | | 4.80 | END BR | | | |
| | | | | | 4.83 | RP102903 RAMP 3 FR US 29 TO MD 650 | | | |
| | | | | | 4.91 | RP102904 RAMP 4 FR MD 650 TO US 29 | | | |
| | | | | | 4.93 | RP102902 RAMP 2 FR US 29 TO MD 650 | 6 | 72I | |
| | | | | | 5.11 | CO 112 STEWART LA | | | 58,575 |
| | | | | | 5.20 | CO7078 NO NAME | | | |
| | | | | | 5.60 | BEG BR | | | |
| | | | | | 5.63 | STRUC #15076 PAINT BRANCH | | | |
| | | | | | 5.67 | END BR | | | |
| | | | | | 6.14 | SPUR FR OLD COLUMBIA PIKE | | | |
| | | | | | 6.19 | CO2925 INDUSTRIAL PKWY | | | |
| | | | | | 6.38 | CO2963 TECH RD | | | |
| | | | | | 6.38 | OP2963 NO NAME | | | |
| | | | | | 6.81 | SPUR FR E RANDOLPH RD | | | |
| | | | | | 6.83 | SPUR TO CHERRY HILL RD | | | |
| | | | | | 6.85 | CO 99 E RANDOLPH RD | | | |
| | | | | | 6.85 | CO4359 CHERRY HILL RD | | | |
| | | | | | 6.86 | SPUR TO E RANDOLPH RD | | | |
| | | | | | 6.88 | SPUR FR CHERRY HILL RD | | | |
| | | | | | 6.95 | SPEED LIMIT 55 MPH | | | |
| | | | | | 7.23 | SPUR FR MUSGROVE RD | | | |
| | | | | | 7.25 | CO 101 MUSGROVE RD | | | |
| | | | | | 7.26 | SPUR TO MUSGROVE RD | | | |
| | | | | | 7.47 | ATR STATION #0048 (CHART) | | | |
| | | | | | 7.65 | SPUR TO FAIRLAND RD | | | |
| | | | | | 7.68 | CO 98 FAIRLAND RD | | | 33,850 |
| | | | | | 7.71 | SPUR TO FAIRLAND RD | | | |
| | | | | | 8.44 | SPUR TO BRIGGS CHANEY RD | | | |
| | | | | | 8.46 | CO 95 BRIGGS CHANEY RD | | | |
| | | | | | 8.47 | SPUR FR BRIGGS CHANEY RD | | | |
| | | | | | 9.51 | CO 93 GREENCASTLE RD | | | |
| | | | | | 10.16 | CO 92 BLACKBURN RD | | | |
| | | | | | 10.64 | SPUR TO MD 198 | | | |
| | | | | | 10.66 | SPUR FR MD 198 | | | |
| | | URB-OTHER PRIN ART | | | 10.68 | MD 198 SANDY SPRING RD/SPENCERVILLE RD | | | 39,125 |
| | | | | | 10.71 | SPUR FR MD 198 | | | |
| | | | | | 10.75 | SPUR TO MD 198 | | | |
| | | | | | 10.78 | NATIONAL DR | | | |
| | | | | | 10.83 | | 5 | 60I | |
| | | | | | 11.02 | ENT TO SHOPPING CENTER | 4 | 48I | |
| | | | | | 11.26 | CO 89 BELL RD | | | |

* A,B = UNIMPROVED; C = GRADED & DRAINED; D,E = SOIL, GRAVEL, STONE; F,G = LOW TYPE BITUMINOUS;
H,I = HIGH TYPE BITUMINOUS; J = CONCRETE; K = BRICK; L = BLOCK

PAGE..... 11

STATE HIGHWAY ADMINISTRATION OF MARYLAND
HIGHWAY INFORMATION SERVICES DIVISION
DATA SUPPORT GROUP

STATE HIGHWAY LOCATION REFERENCE

ROUTE NUMBER.....US 29 CONTINUED
INVENTORY DIRECTION...NORTH
NAME: COLUMBIA PIKE

COUNTY-MONTGOMERY
SHA DISTRICT.....3
DATE.....12/31/99

| SYSTEM | FUNCTIONAL CLASS | HWY TYPE | ACCESS CONTRL | MILEPOINT | MILEPOINT DESCRIPTION | MARKED LANES | SURFACE WIDTH/TYPE* | AADT |
|-----------|--------------------|----------|---------------|-------------|-----------------------------|--------------|---------------------|--------|
| PRIMARY R | URB-OTHER PRIN ART | DIVIDED | PART | 11.60 CO 87 | DUSTIN RD | 4 | 48I | 39,125 |
| | | | | 12.33 | BEG BR | | | |
| | | | | 12.38 | STRUC #15034 PATUXENT RIVER | | | |
| | | | | 12.38 | HOWARD CO/L | | | |

ROUTE NUMBER.....MD 80
INVENTORY DIRECTION...EAST
NAME: KEMPTOWN RD

| | | | | | | | | |
|-------------|---------------------|-----------|------|-------------|--------------------|---|-----|-------|
| SECONDARY R | RUR-MAJOR COLLECTOR | UNDIVIDED | NONE | 0.00 | FREDERICK CO/L | 2 | 23I | 9,250 |
| | | | | 0.03 | SPEED LIMIT 40 MPH | | | |
| | | | | 0.26 | | 2 | 25I | |
| | | | | 0.58 | | 2 | 22I | |
| | | | | 0.74 CO3361 | HONEYSUCKLE DR | | | |
| | | | | 0.89 CO 1 | MOXLEY RD | | | 4,850 |
| | | | | 1.40 | | 2 | 30I | |
| | | | | 1.41 | SPUR TO MD 27 | | | |
| | | | | 1.42 MD 27 | RIDGE RD | | | |

ROUTE NUMBER.....MD 97
INVENTORY DIRECTION...NORTH
NAME: GEORGIA AVE

| | | | | | | | | |
|-------------|--------------------|---------|------|-------------|---------------------|---|-----|--------|
| SECONDARY R | URB-OTHER PRIN ART | DIVIDED | NONE | 0.00 MD 384 | COLESVILLE RD | 6 | 71J | 54,650 |
| | | | | 0.00 US 29 | COLESVILLE RD | | | |
| | | | | 0.04 CO2224 | ALLEY | | | |
| | | | | 0.09 CO 602 | FIDLER LA | | | |
| | | | | 0.13 CO 600 | CAMERON ST | 6 | 70J | |
| | | | | 0.21 CO 599 | FENWICK LA | | | |
| | | | | 0.25 CO4227 | PLANNING PL | | | |
| | | | | 0.26 | SPUR FR PLANNING PL | | | |
| | | | | 0.31 CO 598 | SPRING AVE | 6 | 68J | |
| | | | | 0.44 CO 597 | BALLARD ST | | | |
| | | | | 0.58 CO 595 | NOYES DR | | | |
| | | | | 0.66 CO 594 | WOODSIDE PKWY | | | |
| | | | | 0.74 CO 593 | HIGHLAND DR | | | |
| | | | | 0.83 CO 615 | GRACE CHURCH RD | | | |
| | | | | 0.86 CO 588 | GRACE CHURCH RD | | | |

* A,B = UNIMPROVED; C = GRADED & DRAINED; D,E = SOIL, GRAVEL, STONE; F,G = LOW TYPE BITUMINOUS;
H,I = HIGH TYPE BITUMINOUS; J = CONCRETE; K = BRICK; L = BLOCK

STATE HIGHWAY ADMINISTRATION OF MARYLAND
HIGHWAY INFORMATION SERVICES DIVISION
DATA SUPPORT GROUP

STATE HIGHWAY LOCATION REFERENCE

ROUTE NUMBER.....MD 97 CONTINUED
INVENTORY DIRECTION....NORTH
NAME: GEORGIA AVE

COUNTY-MONTGOMERY
SHA DISTRICT.....3
DATE.....12/31/99

| SYSTEM | FUNCTIONAL CLASS | HWY TYPE | ACCESS CONTRL | MILEPOINT | MILEPOINT DESCRIPTION | MARKED LANES | SURFACE WIDTH/TYPE* | AADT |
|-------------|--------------------|----------|---------------|---------------|---------------------------|--------------|---------------------|--------|
| SECONDARY R | URB-OTHER PRIN ART | DIVIDED | NONE | 0.92 MD 390 | 16TH ST | 6 | 102I | 54,650 |
| | | CTL | | 0.95 CO6266 | CEDAR VIEW CT | | | |
| | | | | 0.96 | | 6 | 68I | |
| | | | | 1.00 CO2515 | LUZERNE AVE | | | |
| | | | | 1.01 | MD 390 (SE/L) | | | |
| | | | | 1.05 CO 614 | CORWIN DR | | | |
| | | | | 1.07 | | 6 | 66I | |
| | | | | 1.10 CO7073 | SEMINARY RD | | | |
| | | | | 1.10 CO 613 | COLUMBIA BLVD | | | |
| | | | | 1.17 CO1257 | SEMINARY PL | | | |
| | | | | 1.22 CO 967 | WHITE OAK DR | | | |
| | | | | 1.28 CO1926 | FLORA LA | | | |
| | | | | 1.32 CO 581 | LOCUST GROVE RD | | | |
| | | DIVIDED | | 1.35 RP 49504 | RAMP 4 FR MD 97 TO IS 495 | | | |
| | | | | 1.38 RP 49506 | RAMP 6 FR IS 495 TO MD 97 | 7 | 71I | |
| | | | | 1.40 RP 49503 | RAMP 3 FR IS 495 TO MD 97 | | | |
| | | | | 1.42 RP 49505 | RAMP 5 FR MD 97 TO IS 495 | | | |
| | | | | 1.44 IS 495 | CAPITAL BELTWAY | | | 81,575 |
| | | | | 1.44 | STRUC #15130 | | | |
| | | | | 1.44 | EXIT #31 | | | |
| | | | | 1.46 RP 49501 | RAMP 1 FR MD 97 TO IS 495 | | | |
| | | | | 1.47 RP 49507 | RAMP 7 FR RAMP 2 TO MD 97 | | | |
| | | | | 1.51 RP 49502 | RAMP 2 FR IS 495 TO MD 97 | | | |
| | | | | 1.56 RP 49508 | RAMP 8 FR MD 97 TO IS 495 | | | |
| | | | | 1.61 MD 192 | FOREST GLEN RD | 6 | 73I | 70,050 |
| | | | | 1.61 CO 697 | FOREST GLEN RD | | | |
| | | | | 1.69 | SPEED LIMIT 35 MPH | | | |
| | | | | 1.81 CO1739 | TILTON DR | 6 | 68I | |
| | | | | 1.83 OP4701 | ARTHUR AVE | | | |
| | | | | 1.89 CO1805 | BELVEDERE BLVD | | | |
| | | | | 1.96 CO 788 | HILDAROSE DR | | | |
| | | | | 2.02 CO 957 | AUGUST DR | | | |
| | | | | 2.08 CO 790 | DEXTER AVE | | | |
| | | | | 2.18 CO4677 | MEDICAL PARK DR | | | |
| | | | | 2.30 CO 793 | DENNIS AVE | | | |
| | | | | 2.41 CO 291 | EVANS DR | | | |
| | | | | 2.41 CO 286 | EVANS PKWY | | | |
| | | | | 2.53 CO 854 | DAYTON ST | | | |
| | | | | 2.53 | PREDELA DR | | | |
| | | | | 2.65 CO 293 | PLYERS MILL RD | | | 56,875 |
| | | | | 2.78 CO 290 | WINDHAM LA | | | |
| | | | | 3.07 MD 586 | VEIRS MILL RD | | | 40,650 |

* A,B = UNIMPROVED; C = GRADED & DRAINED; D,E = SOIL, GRAVEL, STONE; F,G = LOW TYPE BITUMINOUS;
H,I = HIGH TYPE BITUMINOUS; J = CONCRETE; K = BRICK; L = BLOCK

STATE HIGHWAY ADMINISTRATION OF MARYLAND
HIGHWAY INFORMATION SERVICES DIVISION
DATA SUPPORT GROUP

STATE HIGHWAY LOCATION REFERENCE

ROUTE NUMBER.....MD 97 CONTINUED
INVENTORY DIRECTION....NORTH
NAME: GEORGIA AVE

COUNTY-MONTGOMERY
SHA DISTRICT.....3
DATE.....12/31/99

| SYSTEM | FUNCTIONAL CLASS | HWY TYPE | ACCESS CONTRL | MILEPOINT | MILEPOINT DESCRIPTION | MARKED LANES | SURFACE WIDTH/TYPE* | AADT |
|-------------|--------------------|----------|---------------|-----------|--------------------------|--------------|---------------------|--------|
| SECONDARY R | URB-OTHER PRIN ART | DIVIDED | NONE | 3.10 | CO1579 PRICHARD RD | 6 | 68I | 40,650 |
| | | | | 3.13 | SPUR TO VEIRS MILL RD | | | |
| | | | | 3.27 | CO 864 REEDIE DR | | | |
| | | | | 3.37 | CO1884 PRICE AVE | | | |
| | | | | 3.40 | CO2718 ALLEY | | | |
| | | | | 3.44 | CO 866 ENNALLS AVE | | | |
| | | | | 3.47 | MD 193 UNIVERSITY BLVD W | | | 44,075 |
| | | | | 3.53 | CO1171 HICKERSON DR | | | |
| | | | | 3.58 | CO1138 BLUE RIDGE AVE | | | |
| | | | | 3.71 | ENT TO SCHOOL | | | |
| | | | | 3.76 | CO1129 DAWSON AVE | | | |
| | | | | 3.81 | EXIT FR SCHOOL | | | |
| | | | | 3.86 | CO 124 ARCOLA AVE | | | 54,825 |
| | | | | 3.95 | CO 285 HERMITAGE AVE | | | |
| | | | | 4.03 | CO 284 PARKER AVE | | | |
| | | | | 4.11 | CO 283 HENDERSON AVE | | | |
| | | | | 4.25 | CO1156 WEISMAN RD | | | |
| | | | | 4.28 | CO 282 SHOREFIELD RD | | | |
| | | | | 4.38 | CO4337 LINDELL ST | | | |
| | | | | 4.38 | OP 463 GEORGIAN WAY | | | |
| | | | | 4.44 | CO1154 MASON ST | | | |
| | | | | 4.48 | OP 462 GEORGIAN WOODS PL | | | |
| | | | | 4.55 | OP 461 GLENMONT CIR | | | |
| | | | | 4.64 | CO1659 RANDOLPH RD | | | 47,675 |
| | | | | 4.74 | CO4347 SHERATON ST | | | |
| | | | | 4.78 | SPUR TO MD 182 | | | |
| | | | | 4.81 | CO1151 JUDSON RD | | | 39,950 |
| | | | | 4.81 | MD 182 LAYHILL RD | | | |
| | | | | 4.82 | SPUR FR MD 182 | | | |
| | | | | 4.91 | CO1150 URBANA DR | | | |
| | | | | 5.09 | CO1114 GLENALLAN AVE | 6 | 72I | |
| | | | | 5.21 | CO1344 DENLEY RD | | | |
| | | | | 5.26 | CO2774 ARA DR | | | |
| | | | | 5.31 | CO1152 EPPING RD | | | |
| | | | | 5.37 | OP 448 ATLANTA DR | | | |
| | | | | 5.45 | CO1564 WELLER RD | | | |
| | | | | 5.58 | CO4349 HATHAWAY DR | | | |
| | | | | 5.64 | SPEED LIMIT 45 MPH | 6 | 68I | |
| | | | | 5.68 | CO1444 JANET RD | | | |
| | | | | 5.81 | CO2039 KAYSON ST | 6 | 72I | |
| | | | | 5.94 | CO1906 MAY ST | | | |
| | | | | 5.94 | CO4913 RIPPLING BROOK DR | | | |

* A,B = UNIMPROVED; C = GRADED & DRAINED; D,E = SOIL, GRAVEL, STONE; F,G = LOW TYPE BITUMINOUS;
H,I = HIGH TYPE BITUMINOUS; J = CONCRETE; K = BRICK; L = BLOCK

STATE HIGHWAY ADMINISTRATION OF MARYLAND
HIGHWAY INFORMATION SERVICES DIVISION
DATA SUPPORT GROUP

STATE HIGHWAY LOCATION REFERENCE

ROUTE NUMBER.....MD 97 CONTINUED
INVENTORY DIRECTION....NORTH
NAME: GEORGIA AVE

COUNTY-MONTGOMERY
SHA DISTRICT.....3
DATE.....12/31/99

| SYSTEM | FUNCTIONAL CLASS | HWY TYPE | ACCESS CONTRL | MILEPOINT | MILEPOINT DESCRIPTION | MARKED LANES | SURFACE WIDTH/TYP* | AADT |
|-------------|--------------------|----------|---------------|-----------|------------------------------|--------------|--------------------|--------|
| SECONDARY R | URB-OTHER PRIN ART | DIVIDED | NONE | 6.01 | CO1909 HELSEL DR | 6 | 72I | 39,950 |
| | | | | 6.04 | CO1903 NILES ST | | | |
| | | | | 6.08 | CO1673 REGINA DR | | | |
| | | | | 6.17 | CO1671 VERONA DR | | | |
| | | | | 6.42 | CO 128 HEWITT AVE | | | |
| | | | | 6.46 | STRUC OV TURKEY BRANCH | | | |
| | | | | 6.50 | CO2062 RALPH RD | | | |
| | | | | 6.64 | CO4350 WENDY LA | | | |
| | | | | 6.75 | CO 142 ASPEN HILL RD | | | |
| | | | | 6.77 | SPUR TO ASPEN HILL RD | | | |
| | | | | 7.00 | MD 185 CONNECTICUT AVE | | | 41,350 |
| | | | | 7.00 | CO4092 CONNECTICUT AVE | | | |
| | | | | 7.01 | SPEED LIMIT 50 MPH | | | |
| | | | | 7.04 | SPUR TO MD 185 | | | |
| | | | | 7.28 | CO2087 HEATHFIELD RD | | | |
| | | | | 7.28 | OP5407 CHESTERWOOD DR | | | |
| | | | | 7.64 | SPUR FR BEL PRE RD | | | |
| | | | | 7.66 | SPUR TO BEL PRE RD | | | |
| | | PART | | 7.67 | CO2722 BEL PRE RD | | | |
| | | | | 7.68 | SPUR TO BEL PRE RD | | | |
| | | | | 7.69 | SPUR FR BEL PRE RD | | | |
| | | | | 8.22 | SPUR TO ROSSMOOR BLVD | | | |
| | | | | 8.25 | CO3385 ROSSMOOR BLVD | | | |
| | | | | 8.26 | SPUR FR ROSSMOOR BLVD | | | |
| | | | | 8.42 | CO5798 INTERNATIONAL DR | | | |
| | | | | 8.69 | | 5 | 58I | |
| | | | | 8.74 | SPUR TO & FR MD 655 | | | |
| | | | | 8.79 | SPUR TO MD 28 | | | |
| | | | | 8.79 | SPUR FR MD 28 | | | |
| | | | | 8.82 | MD 28 NORBECK RD | 5 | 62I | 30,275 |
| | | | | 8.84 | SPUR FR MD 28 | | | |
| | | | | 8.97 | SPUR TO MD 655A | | | |
| | | NONE | | 9.20 | | 4 | 52I | |
| | | | | 9.29 | SPUR TO MD 665 A | | | |
| | | | | 9.83 | CO 130 BATCHELLORS FOREST RD | | | |
| | | | | 9.83 | HILLCROFT RD (PROP) | | | |
| | | | | 9.99 | CO 137 EMORY LA | | | |
| | | | | 9.99 | ENT TO OLNEY MANOR PARK | | | |
| | | | | 10.21 | SPUR TO & FR MD 97A | | | |
| | | | | 10.30 | CO 131 EMORY CHURCH RD | | | |
| | | | | 10.44 | CO6584 SILO INN DR | | | |
| | | | | 10.76 | CO 132 OLD BALTIMORE RD | | | |

* A,B = UNIMPROVED; C = GRADED & DRAINED; D,E = SOIL, GRAVEL, STONE; F,G = LOW TYPE BITUMINOUS;
H,I = HIGH TYPE BITUMINOUS; J = CONCRETE; K = BRICK; L = BLOCK

STATE HIGHWAY ADMINISTRATION OF MARYLAND
HIGHWAY INFORMATION SERVICES DIVISION
DATA SUPPORT GROUP

STATE HIGHWAY LOCATION REFERENCE

ROUTE NUMBER.....MD 97 CONTINUED
INVENTORY DIRECTION....NORTH
NAME: GEORGIA AVE

COUNTY-MONTGOMERY
SHA DISTRICT.....3
DATE.....12/31/99

| SYSTEM | FUNCTIONAL CLASS | HWY TYPE | ACCESS CONTRL | MILEPOINT | MILEPOINT DESCRIPTION | MARKED LANES | SURFACE WIDTH/TYPE* | AADT |
|-------------|--------------------|-----------|---------------|-----------|--------------------------------------|--------------|---------------------|--------|
| SECONDARY R | URB-OTHER PRIN ART | DIVIDED | NONE | 10.91 | CO3367 CHERRY VALLEY DR | 4 | 52I | 30,275 |
| | | | | 10.92 | SPEED LIMIT 40 MPH | | | |
| | | | | 10.99 | OP 381 ROCK HILL LA | | | |
| | | | | 11.16 | CO5152 HINES RD | | | |
| | | | | 11.16 | CO 146 PRINCE PHILIP DR | | | |
| | | | | 11.40 | CO1873 KING WILLIAM DR | | | |
| | | | | 11.41 | SPEED LIMIT 30 MPH | | | |
| | | | | 11.55 | CO2271 QUEEN MARY DR | 4 | 48I | |
| | | | | 11.70 | CO4012 MORNINGWOOD DR | | | |
| | | | | 11.70 | CO4297 SPARTAN RD | | | |
| | | | | 11.76 | CO2802 NORTH HIGH STREET | | | |
| | | | | 11.87 | SPUR TO MD 108 | | | |
| | | | | 11.89 | MD 108 SANDY SPRING RD | | | 9,650 |
| | | | | 11.91 | SPUR TO MD 108 | | | |
| | | | | 11.99 | CO1112 HILLCREST AVE | | | |
| | | UNDIVIDED | | 12.08 | OLANWOOD CT | 3 | 40I | |
| | | | | 12.16 | OP 367 TIDEWATER CT | 2 | 24I | |
| | | | | 12.25 | | 2 | 22I | |
| | | | | 12.34 | CO 146 PRINCE PHILIP DR | | | |
| | | | | 12.34 | CO4272 QUEEN ELIZABETH DR | | | |
| | | | | 12.40 | SPEED LIMIT 40 MPH | 2 | 24I | |
| | | | | 12.79 | CO1310 OWENS RD | | | |
| | | | | 13.06 | CO4086 HERITAGE HILLS DR | | | |
| | | | | 13.29 | CO3937 GOLD MINE RD | | | |
| | | | | 13.54 | IN CORP LMTS BROOKEVILLE | | | |
| | | | | 13.54 | | | | |
| | | | | 13.54 | SPEED LIMIT 30 MPH | | | |
| | | | | 13.80 | MU 30 CHURCH ST | 2 | 22I | |
| | | | | 13.92 | MU 40 MARKET ST | 2 | 26I | |
| | | | | 13.92 | | | | |
| | | | | 14.08 | CO 63 BROOKEVILLE RD | 2 | 22I | |
| | | | | 14.13 | STRUC #15012 REDDY BRANCH | | | |
| | | | | 14.13 | | | | |
| | | | | 14.13 | OUT CORP LMTS BROOKEVILLE | | | |
| | | | | 14.15 | SPEED LIMIT 40 MPH | | | |
| | | | | 14.51 | CO2595 HOLIDAY DR | | | |
| | | | | 14.92 | OP 74 NO NAME | | | |
| | | | | 15.41 | CO 60 GREGG RD | | | |
| | | | | 16.14 | STRUC #15011 HAWLINGS RIVER | | | |
| | | | | 16.77 | SPEED LIMIT 30 MPH | | | |
| | | | | 17.02 | MD 650 NEW HAMPSHIRE AVE/DAMASCUS RD | | | 8,425 |
| | | | | 17.25 | SPEED LIMIT 40 MPH | | | |

* A,B = UNIMPROVED; C = GRADED & DRAINED; D,E = SOIL, GRAVEL, STONE; F,G = LOW TYPE BITUMINOUS;
H,I = HIGH TYPE BITUMINOUS; J = CONCRETE; K = BRICK; L = BLOCK

STATE HIGHWAY ADMINISTRATION OF MARYLAND
HIGHWAY INFORMATION SERVICES DIVISION
DATA SUPPORT GROUP

STATE HIGHWAY LOCATION REFERENCE

ROUTE NUMBER.....MD 97 CONTINUED
INVENTORY DIRECTION....NORTH
NAME: GEORGIA AVE

COUNTY-MONTGOMERY
SHA DISTRICT.....3
DATE.....12/31/99

| SYSTEM | FUNCTIONAL CLASS | HWY TYPE | ACCESS CONTRL | MILEPOINT | MILEPOINT | DESCRIPTION | MARKED LANES | SURFACE WIDTH/TYPE* | AADT |
|-------------|--------------------|-----------|---------------|-----------|-----------|-----------------------------|--------------|---------------------|-------|
| SECONDARY R | RUR-MINOR ARTERIAL | UNDIVIDED | NONE | 17.57 | CO 61 | MT CARMEL CEMETERY RD | 2 | 22I | 8,425 |
| | | | | 17.57 | CO 402 | TRIADELPHIA LAKE RD | | | |
| | | | | 17.72 | | SPEED LIMIT 50 MPH | | | |
| | | | | 18.22 | | STRUC #13038 PATUXENT RIVER | | | |
| | | | | 18.22 | | HOWARD CO/L | | | |

ROUTE NUMBER.....MD 97A
INVENTORY DIRECTION....NORTH
NAME: NO NAME

| | | | | | | | | | |
|-------------|-----------|-----------|------|------|--------|--------------------|---|-----|--|
| SECONDARY R | URB-LOCAL | UNDIVIDED | NONE | 0.00 | | ROAD END | 2 | 24I | |
| | | | | 0.18 | OP5954 | TAVENNER CT | | | |
| | | | | 0.21 | | SPUR TO & FR MD 97 | | | |
| | | | | 0.28 | | ROAD END | | | |

ROUTE NUMBER.....MD 107
INVENTORY DIRECTION....EAST
NAME: FISHER AVE

| | | | | | | | | | |
|-------------|---------------------|-----------|------|------|--------|-----------------------------|---|-----|-------|
| SECONDARY U | RUR-MAJOR COLLECTOR | UNDIVIDED | NONE | 0.00 | MD 109 | ELGIN RD | 2 | 40I | 5,475 |
| | | | | 0.00 | MU 20 | ELGIN RD | | | |
| | | | | 0.00 | CO4147 | FISHER AVE (BACK) | | | |
| | | | | 0.02 | MU9040 | ST #4 | 2 | 22I | |
| | | | | 0.06 | MU9030 | ST #3 | | | |
| | | | | 0.11 | MU 50 | NORRIS RD | 2 | 20I | |
| | | | | 0.20 | | SPEED LIMIT 30 MPH | | | |
| | | | | 0.23 | MU 30 | FYFFE RD | | | |
| | | | | 0.32 | MU 40 | MILFORD MILL RD | | | |
| | | | | 0.36 | | | 3 | 36I | |
| | | | | 0.47 | MU 90 | CATTAIL RD | | | |
| | | | | 0.52 | | ENT POOLESVILLE ELEM SCHOOL | 2 | 20I | |
| | | | | 0.59 | MU 60 | WOOTTON AVE | | | |
| | | | | 0.75 | MU 35 | LUHN ST | | | |
| | | | | 0.86 | CO4738 | WESTERLY AVE | 2 | 24I | |
| | | | | 1.15 | MU 110 | TOM FOX AVE | | | |
| | | | | 1.21 | | SPEED LIMIT 40 MPH | | | |
| | | | | 1.25 | CO 272 | BUDD RD | | | |
| | | | | 1.25 | MU 58 | SPATES HILL RD | | | |

* A,B = UNIMPROVED; C = GRADED & DRAINED; D,E = SOIL, GRAVEL, STONE; F,G = LOW TYPE BITUMINOUS;
H,I = HIGH TYPE BITUMINOUS; J = CONCRETE; K = BRICK; L = BLOCK

STATE HIGHWAY ADMINISTRATION OF MARYLAND
HIGHWAY INFORMATION SERVICES DIVISION
DATA SUPPORT GROUP

STATE HIGHWAY LOCATION REFERENCE

ROUTE NUMBER.....MD 107 CONTINUED
INVENTORY DIRECTION....EAST
NAME: FISHER AVE

COUNTY-MONTGOMERY
SHA DISTRICT.....3
DATE.....12/31/99

| SYSTEM | FUNCTIONAL CLASS | HWY TYPE | ACCESS CONTRL | MILEPOINT | MILEPOINT DESCRIPTION | MARKED LANES | SURFACE WIDTH/TYPE* | AADT |
|-----------------------|---------------------|-----------|---------------|-------------|-------------------------------|--------------|---------------------|-------|
| SECONDARY U | RUR-MAJOR COLLECTOR | UNDIVIDED | NONE | 1.53 MU 83 | HERSPERGER LA | 2 | 24I | 5,475 |
| R | | | | 1.58 | OUT CORP LMTS POOLESVILLE | | | |
| NAME: WHITES FERRY RD | | | | 2.45 CO1015 | PARTNERSHIP RD | | | |
| | | | | 2.48 | SPUR FR PARTNERSHIP RD | | | |
| | | | | 3.39 | STRUC #15014 DRY SENECA CREEK | | | |
| | | | | 3.53 CO2004 | MORROW DR | | | |
| | | | | 4.46 | SPEED LIMIT 30 MPH | | | |
| | | | | 4.60 CO 269 | SUGARLAND RD | | | |
| | | | | 4.79 MD 28 | DARNESTOWN RD | | | |

ROUTE NUMBER.....MD 108
INVENTORY DIRECTION....EAST
NAME: MAIN ST

| | | | | | | | | |
|-----------------------|--------------------|-----------|------|-------------|--------------------|---|-----|-------|
| SECONDARY R | URB-OTHER PRIN ART | UNDIVIDED | NONE | 0.00 MD 27 | RIDGE RD | 2 | 50I | 6,375 |
| | | | | 0.12 | | 3 | 50I | |
| | | | | 0.15 MD 124 | WOODFIELD RD | 3 | 36I | |
| | | | | 0.26 | | 2 | 22I | |
| | | | | 0.31 OP 12 | TOWN SPRING RD | | | |
| | | | | 0.31 | SPEED LIMIT 30 MPH | | | |
| | | | | 0.35 CO2765 | MT VERNON AVE | | | |
| | | | | 0.45 CO 753 | HOWARD CHAPEL DR | 2 | 24I | 5,700 |
| NAME: DAMASCUS RD | | | | 0.45 | | | | |
| | | | | 0.89 OP 80 | NO NAME | | | |
| | | | | 1.05 | SPEED LIMIT 50 MPH | | | |
| | | | | 1.23 CO3593 | VIEWLAND DR | | | |
| | | | | 1.33 CO2363 | CORNOR DR | | | |
| | | | | 1.60 CO3592 | REVA DR | | | |
| | | | | 1.82 CO 43 | MULLINIX MILL RD | | | |
| | | | | 1.82 CO6895 | BOWMAN ACRES LA | | | |
| | RUR-MINOR ARTERIAL | | | 2.27 CO3339 | JARL DR | | | |
| | | | | 2.95 CO 41 | LONG CORNER RD | | | |
| | | | | 3.32 CO 46 | ANNAPOLIS ROCK RD | | | |
| | | | | 3.84 CO 401 | CHROME MINE RD | | | |
| | | | | 4.32 | SPEED LIMIT 30 MPH | | | |
| | | | | 4.44 MD 650 | DAMASCUS RD | | | 7,975 |
| NAME: LAYTONSVILLE RD | | | | 4.44 | | | | |
| | | | | 4.46 | | 2 | 22I | |
| | | | | 4.71 CO 49 | HIPSLEY MILL RD | | | |
| | | | | 4.71 | SPEED LIMIT 50 MPH | | | |

* A,B = UNIMPROVED; C = GRADED & DRAINED; D,E = SOIL, GRAVEL, STONE; F,G = LOW TYPE BITUMINOUS;
H,I = HIGH TYPE BITUMINOUS; J = CONCRETE; K = BRICK; L = BLOCK

STATE HIGHWAY ADMINISTRATION OF MARYLAND
HIGHWAY INFORMATION SERVICES DIVISION
DATA SUPPORT GROUP

STATE HIGHWAY LOCATION REFERENCE

ROUTE NUMBER.....MD 108 CONTINUED
INVENTORY DIRECTION....EAST
NAME: LAYTONSVILLE RD

COUNTY-MONTGOMERY
SHA DISTRICT.....3
DATE.....12/31/99

| SYSTEM | FUNCTIONAL CLASS | HWY TYPE | ACCESS CONTRL | MILEPOINT | MILEPOINT DESCRIPTION | MARKED LANES | SURFACE WIDTH/TYPE* | AADT |
|-------------|--------------------|-----------|---------------|--------------|----------------------------|--------------|---------------------|--------|
| SECONDARY R | RUR-MINOR ARTERIAL | UNDIVIDED | NONE | 5.03 CO 44 | HAWKINS CREAMERY RD | 2 | 22I | 7,975 |
| | | | | 5.97 CO 47 | ROCKY RD | | | |
| | | | | 6.22 | SPEED LIMIT 40 MPH | | | |
| | | | | 6.58 CO 56 | GRIFFITH RD | | | |
| U | | | | 6.89 | IN CORP LMTS LAYTONSVILLE | | | |
| | | | | 6.96 | SPEED LIMIT 30 MPH | | | |
| | | | | 7.36 | | 2 | 24I | |
| | | | | 7.40 CO 54 | SUNDOWN RD | | | 11,125 |
| | | | | 7.40 CO 27 | BRINK RD | | | |
| | | | | 7.65 MU 10 | HOWARD ST | | | |
| | | | | 7.75 | | 2 | 22I | |
| | | | | 7.87 OP 55 | NO NAME | 3 | 35I | |
| | | | | 7.88 CO 32 | WARFIELD RD | | | |
| | | | | 7.90 | SPUR TO WARFIELD RD | | | |
| | | | | 7.90 | SPUR FR WARFIELD RD | | | |
| | | | | 8.00 MU 15 | MAPLE KNOLL DR | | | |
| R | | | | 8.04 | OUT CORP LMTS LAYTONSVILLE | 2 | 27I | |
| | | | | 8.11 | SPEED LIMIT 40 MPH | | | |
| | | | | 8.18 | | 2 | 24I | |
| | | | | 8.25 CO6378 | GOLF ESTATES DR | | | |
| | | | | 8.25 CO6903 | BARTON MANOR LA | | | |
| | | | | 8.29 | | 2 | 26I | |
| | | | | 8.74 CO 51 | DORSEY RD | | | |
| | | | | 8.95 | SPEED LIMIT 50 MPH | 2 | 22I | |
| | | | | 9.05 CO 59 | RIGGS RD | | | |
| | | | | 9.46 CO5076 | FIELDCREST RD | | | |
| | | | | 9.63 CO6321 | STANBROOK LA | | | |
| | | | | 10.05 CO 62 | MUNCASTER RD | | | |
| | URB-OTHER PRIN ART | | | 10.17 CO 63 | BROOKEVILLE RD | 2 | 24I | |
| | | | | 10.86 CO 64 | ZION RD | 2 | 26I | 34,175 |
| | | | | 10.97 | SPEED LIMIT 40 MPH | | | |
| | | DIVIDED | | 12.02 | | 4 | 48I | |
| | | | | 12.11 CO4089 | OLNEY MILL RD | | | |
| | | | | 12.18 | ENT ST JOHNS CHURCH | | | |
| | | | | 12.32 CO4178 | BRIARS RD | | | |
| | | | | 12.49 CO 135 | BOWIE MILL RD | | | |
| | | | | 12.64 CO4272 | QUEEN ELIZABETH DR | | | |
| | | | | 12.82 CO4938 | BURTFIELD DR | | | |
| | | | | 12.82 CO4266 | GELDING LA | | | |
| | | | | 13.05 CO5706 | HEADWATERS DR | | | |
| | | | | 13.05 CO4086 | HERITAGE HILLS DR | | | |
| | | | | 13.06 | SPEED LIMIT 30 MPH | | | |

* A,B = UNIMPROVED; C = GRADED & DRAINED; D,E = SOIL, GRAVEL, STONE; F,G = LOW TYPE BITUMINOUS;
H,I = HIGH TYPE BITUMINOUS; J = CONCRETE; K = BRICK; L = BLOCK

STATE HIGHWAY ADMINISTRATION OF MARYLAND
HIGHWAY INFORMATION SERVICES DIVISION
DATA SUPPORT GROUP

STATE HIGHWAY LOCATION REFERENCE

ROUTE NUMBER.....MD 108 CONTINUED
INVENTORY DIRECTION....EAST
NAME: LAYTONSVILLE RD

COUNTY-MONTGOMERY
SHA DISTRICT.....3
DATE.....12/31/99

| SYSTEM | FUNCTIONAL CLASS | HWY TYPE | ACCESS CONTRL | MILEPOINT | MILEPOINT DESCRIPTION | MARKED LANES | SURFACE WIDTH/TYPE* | AADT |
|-----------------------|--------------------|-----------|---------------|-----------|-----------------------------|--------------|---------------------|--------|
| SECONDARY R | URB-OTHER PRIN ART | DIVIDED | NONE | 13.18 | CO6169 HOMELAND DR | 4 | 48I | 34,175 |
| | | | | 13.27 | ENT SHOPPING CENTER | | | |
| | | | | 13.34 | SPUR FR MD 97 | | | |
| | | | | 13.36 | MD 97 GEORGIA AVE | | | 29,900 |
| NAME: SANDY SPRING RD | | | | 13.36 | | | | |
| | | | | 13.38 | SPUR FR MD 97 | | | |
| | | | | 13.45 | CO1112 HILLCREST AVE | | | |
| | | | | 13.52 | VILLAGE MART DR | | | |
| | | | | 13.56 | ENT SHOPPING CENTER | | | |
| | | | | 13.67 | CO4297 SPARTAN RD | | | |
| | | | | 13.91 | CO 146 PRINCE PHILIP DR | | | |
| | | | | 14.37 | CO 132 OLD BALTIMORE RD | | | |
| | | | | 14.59 | CO6459 OLD VIC BLVD | | | |
| | RUR-MINOR ARTERIAL | | | 14.79 | MD 182 DR BIRD RD | 3 | 36I | 20,075 |
| | | UNDIVIDED | | 14.90 | | 2 | 24I | |
| | | | | 14.94 | CO1872 DOMINION DR | | | |
| | | | | 15.11 | OP 378 MARDEN LA | | | |
| | | | | 15.65 | CO4605 NORWOOD RD | | | |
| | | | | 15.79 | CO 69 BROOKE RD | | | |
| | | | | 15.79 | CO4289 MEETING HOUSE RD | | | |
| | | | | 15.87 | CO5785 SKYMEADOW WAY | | | |
| | | | | 16.05 | CO1311 BENTLEY RD | | | |
| | | CTL | | 16.13 | | 2 | 28I | |
| | | UNDIVIDED | | 16.40 | | 2 | 24I | |
| | | | | 16.42 | CO5787 ASHTON CLUB WAY | | | |
| | | | | 16.50 | OP 376 PORTER RD | | | |
| | | | | 16.57 | MD 650 NEW HAMPSHIRE AVE | 2 | 36I | 7,825 |
| NAME: ASHTON RD | | | | 16.57 | | | | |
| | | | | 16.61 | | 2 | 22I | |
| | | | | 16.82 | SPEED LIMIT 40 MPH | | | |
| | | | | 17.20 | OP 375 LIGON LA | | | |
| | | | | 17.20 | OP 374 NO NAME | | | |
| | | | | 17.20 | SPEED LIMIT 50 MPH | | | |
| | | | | 17.40 | CO 70 MINK HOLLOW RD | | | |
| | | | | 17.41 | OP5929 NO NAME | | | |
| | | | | 17.77 | CO2773 ASHLAND DR | | | |
| | | | | 18.01 | | 2 | 24I | |
| | | | | 18.81 | CO 71 TUCKER LA | | | |
| | | | | 18.94 | | 2 | 20I | |
| | | | | 18.99 | STRUC #15008 PATUXENT RIVER | | | |
| | | | | 18.99 | HOWARD CO/L | | | |

* A,B = UNIMPROVED; C = GRADED & DRAINED; D,E = SOIL, GRAVEL, STONE; F,G = LOW TYPE BITUMINOUS;
H,I = HIGH TYPE BITUMINOUS; J = CONCRETE; K = BRICK; L = BLOCK

STATE HIGHWAY ADMINISTRATION OF MARYLAND
HIGHWAY INFORMATION SERVICES DIVISION
DATA SUPPORT GROUP

STATE HIGHWAY LOCATION REFERENCE

ROUTE NUMBER.....MD 109
INVENTORY DIRECTION....NORTH
NAME: ELGIN RD

COUNTY-MONTGOMERY
SHA DISTRICT.....3
DATE.....12/31/99

| SYSTEM | FUNCTIONAL CLASS | HWY TYPE | ACCESS CONTRL | MILEPOINT | MILEPOINT DESCRIPTION | MARKED LANES | SURFACE WIDTH/TYPE* | AADT |
|----------------------|---------------------|-----------|---------------|----------------|------------------------------------|--------------|---------------------|-------|
| SECONDARY U | RUR-MAJOR COLLECTOR | UNDIVIDED | NONE | 0.00 MD 107 | FISHER AVE | 2 | 24I | 4,550 |
| | | | | 0.00 CO4147 | FISHER AVE | | | |
| | | | | 0.00 MU 20 | ELGIN RD (BACK) | | | |
| | | | | 0.04 | SPEED LIMIT 25 MPH | | | |
| | | | | 0.15 MU 26 | HALLER AVE | | | |
| | | | | 0.18 | | 2 | 22I | |
| | | | | 0.27 | SPEED LIMIT 30 MPH | | | |
| | R | | | 0.39 | OUT CORP LMTS POOLESVILLE | 2 | 21I | |
| | | | | 0.40 CO 980 | ELGIN RD | 2 | 22I | |
| NAME: BEALLSVILLE RD | | | | 0.40 | | | | |
| | | | | 0.43 | SPEED LIMIT 40 MPH | | | |
| | | | | 0.60 CO 256 | JERUSALEM RD | | | 3,250 |
| | | | | 1.66 | | 2 | 24I | |
| | | | | 1.72 CO3357 | LYNDENWOOD AVE | | | |
| | | | | 2.24 | SPEED LIMIT 30 MPH | | | |
| | | | | 2.41 MD 28 | DARNESTOWN RD | 2 | 22I | 2,050 |
| | | | | 2.59 | SPEED LIMIT 40 MPH | | | |
| | | | | 3.76 CO 248 | BIG WOODS RD | | | |
| | | | | 4.37 OP 8 | NO NAME | | | |
| | | | | 5.05 | SPEED LIMIT 30 MPH | | | |
| | | | | 5.19 CO 250 | SELLMAN RD | | | |
| | | | | 5.20 | R/R #CSX 140 520 W | | | |
| | | | | 5.22 CO 243 | HILLRISE LA | | | |
| | | | | 5.72 | IN CORP LMTS BARNESVILLE | | | |
| | | | | 6.03 CO 237 | BARNESVILLE RD | | | 1,175 |
| NAME: BARNESVILLE RD | | | | 6.03 | | | | |
| | | | | 6.14 CO 237 | BARNESVILLE RD | | | |
| NAME: OLD HUNDRED RD | | | | 6.14 | | | | |
| | | | | 6.41 | SPEED LIMIT 40 MPH | | | |
| | | | | 6.57 | OUT CORP LMTS BARNESVILLE | | | |
| | | | | 6.71 | STRUC #15070 LITTLE MONOCACY RIVER | | | |
| | | | | 8.23 | SPEED LIMIT 30 MPH | | | |
| | | | | 8.45 CO 200 | COMUS RD | | | 2,050 |
| | | | | 8.58 | SPEED LIMIT 40 MPH | | | |
| | | | | 8.91 OP 6 | NO NAME | | | |
| | | | | 9.66 CO 7 | THURSTON RD | | | 1,875 |
| | | | | 10.01 OP 4 | NO NAME | | | |
| | | | | 10.79 CO 351 | SLATE QUARRY RD (FRED CO) | | | |
| | | | | 11.18 CO 238 | PEACHTREE RD | 2 | 24I | |
| | | | | 11.26 RP 27006 | RAMP 6 FR MD 109 TO IS 270 | | | |
| | | | | 11.27 RP 27007 | RAMP 7 FR MD 109 TO RAMP 6 | | | |
| | | | | 11.28 RP 27008 | RAMP 8 FR RAMP 5 TO MD 109 | | | |

* A,B = UNIMPROVED; C = GRADED & DRAINED; D,E = SOIL, GRAVEL, STONE; F,G = LOW TYPE BITUMINOUS;
H,I = HIGH TYPE BITUMINOUS; J = CONCRETE; K = BRICK; L = BLOCK

STATE HIGHWAY ADMINISTRATION OF MARYLAND
HIGHWAY INFORMATION SERVICES DIVISION
DATA SUPPORT GROUP

STATE HIGHWAY LOCATION REFERENCE

ROUTE NUMBER.....MD 109 CONTINUED
INVENTORY DIRECTION...NORTH
NAME: OLD HUNDRED RD

COUNTY-MONTGOMERY
SHA DISTRICT.....3
DATE.....12/31/99

| SYSTEM | FUNCTIONAL CLASS | HWY TYPE | ACCESS CONTRL | MILEPOINT | MILEPOINT DESCRIPTION | MARKED LANES | SURFACE WIDTH/TYPE* | AADT |
|-------------|---------------------|-----------|---------------|----------------|-----------------------------------|--------------|---------------------|-------|
| SECONDARY R | RUR-MAJOR COLLECTOR | UNDIVIDED | NONE | 11.31 RP 27005 | RAMP 5 FR IS 270 TO MD 109 | 2 | 24I | 1,875 |
| | | | | 11.35 IS 270 | EISENHOWER MEMORIAL HWY | | | |
| | | | | 11.35 | STRUC #15036 | | | |
| | | | | 11.35 | EXIT #22 | | | |
| | | | | 11.40 | STRUC #15099 LITTLE BENNETT CREEK | | | |
| | | | | 11.41 RP 27001 | RAMP 1 FR IS 270 TO MD 109 | | | |
| | | | | 11.43 RP 27004 | RAMP 4 FR RAMP 1 TO MD 109 | | | |
| | | | | 11.44 RP 27003 | RAMP 3 FR MD 109 TO RAMP 2 | | | |
| | | | | 11.45 RP 27002 | RAMP 2 FR MD 109 TO IS 270 | | | |
| | | | | 11.87 MD 355 | FREDERICK RD | | | |

ROUTE NUMBER.....MD 112
INVENTORY DIRECTION...EAST
NAME: SENECA RD

| | | | | | | | | |
|-------------|---------------------|-----------|------|-------------|---------------------|---|-----|-------|
| SECONDARY R | RUR-MAJOR COLLECTOR | UNDIVIDED | NONE | 0.00 MD 190 | RIVER RD | 2 | 22I | 1,425 |
| | | | | 0.00 CO2603 | RIVER RD (BACK) | | | |
| | | | | 0.06 | SPEED LIMIT 45 MPH | | | |
| | | | | 0.16 CO 264 | BERRYVILLE RD | | | |
| | | | | 0.48 CO6580 | OXMOOR PL | | | |
| | | | | 0.55 | | 2 | 24I | |
| | | | | 0.62 | | 2 | 22I | |
| | | | | 0.95 | | 2 | 24I | |
| | | | | 1.12 | | 2 | 22I | |
| | | | | 1.24 OP 89 | DEAKINS LA | | | |
| | | | | 1.42 CO6435 | PLAINFIELD LA | | | |
| | | | | 1.54 CO 202 | ESWORTHY RD | | | |
| | | | | 1.57 | SPUR FR ESWORTHY RD | | | |
| | | | | 1.69 CO2498 | SPRINGFIELD RD | | | |
| | | | | 1.69 CO6327 | WEATHERED BARN CT | | | |
| | | | | 2.12 CO4635 | SPRING MEADOW RD | | | |
| | | | | 2.26 CO6964 | CERVANTES AVE | | | |
| | | | | 2.45 CO5094 | MOCKINGBIRD DR | | | |
| | | | | 2.51 | SPEED LIMIT 30 MPH | | | |
| | | | | 2.76 | | 4 | 48I | |
| | | | | 2.81 MD 28 | DARNESTOWN RD | | | |

* A,B = UNIMPROVED; C = GRADED & DRAINED; D,E = SOIL, GRAVEL, STONE; F,G = LOW TYPE BITUMINOUS;
H,I = HIGH TYPE BITUMINOUS; J = CONCRETE; K = BRICK; L = BLOCK

STATE HIGHWAY ADMINISTRATION OF MARYLAND
HIGHWAY INFORMATION SERVICES DIVISION
DATA SUPPORT GROUP

STATE HIGHWAY LOCATION REFERENCE

ROUTE NUMBER.....MD 115
INVENTORY DIRECTION....EAST
NAME: MUNCASTER MILL RD

COUNTY-MONTGOMERY
SHA DISTRICT.....3
DATE.....12/31/99

| SYSTEM | FUNCTIONAL CLASS | HWY TYPE | ACCESS CONTRL | MILEPOINT | MILEPOINT DESCRIPTION | MARKED LANES | SURFACE WIDTH/TYPE* | AADT |
|-------------|--------------------|-----------|---------------|-------------|----------------------------|--------------|---------------------|--------|
| SECONDARY R | URB-MINOR ARTERIAL | DIVIDED | NONE | 0.00 MD 124 | WOODFIELD RD | 4 | 48I | 17,750 |
| | | | | 0.00 CO4140 | SNOUFFERS SCHOOL RD (BACK) | | | |
| | | | | 0.11 OP 138 | EMORY ST | 3 | 36I | |
| | | UNDIVIDED | | 0.15 | | 2 | 24I | |
| | | | | 0.18 CO5773 | IVY OAK DR | | | |
| | | | | 0.21 | | 2 | 22I | |
| | | | | 0.28 OP 139 | CAMP ST | | | |
| | | | | 0.46 | SPEED LIMIT 35 MPH | | | |
| | | | | 0.49 CO3722 | LAYTONIA DR | | | |
| | | | | 0.58 | SNOW CREEK DR | | | |
| | | | | 0.80 CO3369 | MILLER FALL RD | | | |
| | | | | 0.82 | | 2 | 28I | |
| | | DIVIDED | | 0.85 | | 4 | 48I | |
| | | | | 1.02 CO 212 | SHADY GROVE RD | | | |
| | | | | 1.02 CO3283 | AIRPARK RD | | | |
| | | UNDIVIDED | | 1.13 | | 2 | 36I | |
| | | | | 1.16 CO4198 | MILLCREST DR | | | |
| | | | | 1.31 CO 62 | MUNCASTER RD | | | |
| | | | | 1.31 CO1936 | REDLAND RD | | | |
| | | | | 1.41 | SABRINA TERR | | | |
| | | | | 1.43 | | 2 | 24I | |
| | | | | 1.47 CO3287 | LISA DR | | | |
| | | | | 1.53 | SPEED LIMIT 40 MPH | | | |
| | | | | 1.64 CO6220 | JACOBS CT | | | |
| | | | | 1.76 CO2812 | APPLEWOOD LA | | | |
| | | | | 1.81 CO4209 | HEATHERFORD CT | 2 | 22I | |
| | | | | 1.95 | SPUR TO OLDE MILL RD | | | |
| | | | | 1.97 CO4207 | OLDE MILL RD | | | |
| | | | | 1.98 | SPUR FR OLDE MILL RD | | | |
| | | | | 2.04 OP 145 | NO NAME | | | |
| | | | | 2.07 | | 2 | 27I | |
| | | | | 2.18 | | 2 | 24I | |
| | | | | 2.29 | | 2 | 22I | |
| | | | | 2.31 | STRUC #15015 ROCK CREEK | | | |
| | | | | 2.33 | | 2 | 24I | |
| | | | | 2.73 CO 135 | BOWIE MILL RD | | | |
| | | | | 2.84 CO 138 | NEEDWOOD RD | | | |
| | | | | 3.53 CO6501 | AVERY PARK DR | | | |
| | | | | 3.68 CO 139 | AVERY RD | | | |
| | | | | 3.96 | | 2 | 22I | |
| | | | | 4.22 CO2866 | GRIST MILL DR | | | |
| | | | | 4.35 GV 51 | MEADOWSIDE LA | | | |

* A,B = UNIMPROVED; C = GRADED & DRAINED; D,E = SOIL, GRAVEL, STONE; F,G = LOW TYPE BITUMINOUS;
H,I = HIGH TYPE BITUMINOUS; J = CONCRETE; K = BRICK; L = BLOCK

STATE HIGHWAY ADMINISTRATION OF MARYLAND
HIGHWAY INFORMATION SERVICES DIVISION
DATA SUPPORT GROUP

STATE HIGHWAY LOCATION REFERENCE

ROUTE NUMBER.....MD 115 CONTINUED
INVENTORY DIRECTION....EAST
NAME: MUNCASTER MILL RD

COUNTY-MONTGOMERY
SHA DISTRICT.....3
DATE.....12/31/99

| SYSTEM | FUNCTIONAL CLASS | HWY TYPE | ACCESS CONTRL | MILEPOINT | MILEPOINT DESCRIPTION | MARKED LANES | SURFACE WIDTH/TYPE* | AADT |
|-------------|--------------------|-----------|---------------|-----------|-----------------------------|--------------|---------------------|--------|
| SECONDARY R | URB-MINOR ARTERIAL | UNDIVIDED | NONE | 4.51 | STRUC #15016 NORTH BRANCH | 2 | 24I | 17,750 |
| | | | | 4.66 | CO 137 EMORY LA | | | 12,025 |
| | | | | 4.77 | CO5782 SWEETBIRCH DR | | | |
| | | | | 4.93 | CO6502 SYCAMORE GROVE CT | | | |
| | | | | 5.04 | CO2272 SYCAMORE LA | | | |
| | | | | 5.43 | OP5249 MUNCASTER MILL RD #2 | | | |
| | | | | 5.49 | CO5460 WINDSOR MANOR LA | | | |
| | | | | 5.51 | OP 155 NO NAME | | | |
| | | | | 5.54 | OP5248 MUNCASTER MILL RD #1 | | | |
| | | | | 5.55 | | 2 | 26I | |
| | | | | 5.57 | OP 135 NO NAME | | | |
| | | DIVIDED | | 5.73 | | 2 | 24I | |
| | | | | 5.78 | SPUR TO MD 28 | | | |
| | URB-LOCAL | UNDIVIDED | | 5.80 | MD 28 NORBECK RD | 2 | 43I | |
| | | | | 5.83 | MD 655 OLD MD 28 | | | |

ROUTE NUMBER.....MD 117
INVENTORY DIRECTION....EAST
NAME: BUCKLODGE RD

| | | | | | | | | |
|----------------------|---------------------|-----------|------|------|-------------------------------|---|-----|-------|
| SECONDARY R | RUR-LOCAL | UNDIVIDED | NONE | 0.00 | MD 28 DARNESTOWN RD | 2 | 20I | 4,250 |
| | | | | 0.05 | SPEED LIMIT 40 MPH | | | |
| | | | | 1.55 | CO 246 MOORE RD | | | |
| | | | | 2.68 | CO 245 WHITES STORE RD | | | |
| | | | | 3.12 | STRUC #15018 BUCKLODGE BRANCH | 2 | 24I | |
| | | | | 3.20 | | 2 | 20I | |
| | | | | 3.35 | CO 258 OLD BUCKLODGE LA | | | |
| | | | | 3.59 | R/R #CSX 140 517 L | | | |
| | | | | 3.65 | OP5953 BUCK RIDGE CT | | | |
| | RUR-MAJOR COLLECTOR | | | 4.13 | CO 237 BARNESVILLE RD | | | |
| NAME: BARNESVILLE RD | | | | 4.13 | | | | |
| | | | | 4.14 | CO 236 SLIDELL RD | | | |
| | | | | 4.55 | | 2 | 22I | |
| | | | | 4.77 | CO 234 GANLEY RD | | | |
| | | | | 4.94 | SPEED LIMIT 30 MPH | | | |
| | | | | 5.17 | | 2 | 24I | |
| | | | | 5.23 | MD 121 CLARKSBURG RD | | | 4,475 |
| NAME: CLARKSBURG RD | | | | 5.23 | | | | |
| | | | | 5.25 | | 2 | 28I | |
| | | | | 5.26 | R/R #CSX 140 516 E | | | |

* A,B = UNIMPROVED; C = GRADED & DRAINED; D,E = SOIL, GRAVEL, STONE; F,G = LOW TYPE BITUMINOUS;
H,I = HIGH TYPE BITUMINOUS; J = CONCRETE; K = BRICK; L = BLOCK

STATE HIGHWAY ADMINISTRATION OF MARYLAND
HIGHWAY INFORMATION SERVICES DIVISION
DATA SUPPORT GROUP

STATE HIGHWAY LOCATION REFERENCE

ROUTE NUMBER.....MD 117 CONTINUED
INVENTORY DIRECTION....EAST
NAME: CLOPPER RD

COUNTY-MONTGOMERY
SHA DISTRICT.....3
DATE.....12/31/99

| SYSTEM | FUNCTIONAL CLASS | HWY TYPE | ACCESS CONTRL | MILEPOINT | MILEPOINT DESCRIPTION | MARKED LANES | SURFACE WIDTH/TYPE* | AADT |
|-------------|---------------------|-----------|---------------|-----------|----------------------------------|--------------|---------------------|--------|
| SECONDARY R | RUR-MAJOR COLLECTOR | UNDIVIDED | NONE | 5.28 | CO 222 CLOPPER RD | 2 | 24I | 4,475 |
| | | | | 5.40 | SPEED LIMIT 40 MPH | | | |
| | | | | 6.26 | STRUC #15095 LITTLE SENECA CREEK | | | |
| | | | | 6.53 | CO6452 STEEPLE RD | | | |
| | | | | 6.53 | OP5892 FESTIVAL WAY | | | |
| | | | | 6.67 | CO6322 ETERNITY RD | | | |
| | | | | 6.99 | CO5292 HOPKINS RD | | | |
| | | | | 7.23 | | 2 | 30I | |
| | | | | 7.25 | | 3 | 36I | |
| | | | | 7.30 | CO5291 KINGSVIEW RD | | | |
| | | | | 7.33 | SPEED LIMIT 30 MPH | | | |
| | | DIVIDED | | 7.34 | | | | |
| | | | | 7.46 | CO 261 SCHAEFFER RD | 4 | 48I | |
| | | | | 7.57 | MD 118 GERMANTOWN RD | | | 16,650 |
| | URB-MINOR ARTERIAL | | | 7.66 | CO7010 LIBERTY MILL RD | 3 | 60I | |
| | | | | 7.79 | | 4 | 48I | |
| | | | | 7.81 | OP5936 VILLAGE FOUNTAIN DR | 3 | 36I | |
| | | | | 7.89 | | 2 | 27I | |
| | | UNDIVIDED | | 8.06 | MD 119 GREAT SENECA HWY | 2 | 24I | |
| | | | | 8.16 | OP5365 BAYBERRY DR | 2 | 36I | |
| | | | | 8.23 | TIMKO LA | | | |
| | | | | 8.24 | | 2 | 20I | |
| | | | | 8.31 | CO3754 METZ DR | | | |
| | | | | 8.42 | CO5569 MATENEY RD | | | |
| | | DIVIDED | | 8.47 | | 3 | 40I | |
| | | | | 8.55 | CO4763 MATENY RD | 3 | 36I | |
| | | | | 8.64 | CO3063 CINNAMON DR | | | |
| | | | | 8.65 | SPEED LIMIT 45 MPH | | | |
| | | UNDIVIDED | | 8.70 | | 2 | 24I | |
| | | | | 8.78 | STRUC #15094 GUNNERS BRANCH | 2 | 22I | |
| | | | | 8.84 | OP 122 ALLSPICE RD | | | |
| | | | | 8.94 | ENT TO STATE PARK | | | |
| | | | | 9.22 | CO5502 WARING STATION RD | | | |
| | | | | 9.23 | SPUR TO WARING STATION RD | | | |
| | | | | 9.38 | BEG BR | | | |
| | | | | 9.39 | STRUC #15093 GREAT SENECA CREEK | | | |
| | | | | 9.40 | END BR | | | |
| | | | | 9.73 | SR 45 ENT TO STATE PARK | | | |
| | | | | 9.80 | CO 520 GAME PRESERVE RD | | | |
| | | | | 9.92 | CO 221 GAME PRESERVE RD | | | |
| | | | | 9.95 | SPEED LIMIT 35 MPH | | | |
| | | DIVIDED | | 10.04 | | 2 | 24I | |

* A,B = UNIMPROVED; C = GRADED & DRAINED; D,E = SOIL, GRAVEL, STONE; F,G = LOW TYPE BITUMINOUS;
H,I = HIGH TYPE BITUMINOUS; J = CONCRETE; K = BRICK; L = BLOCK

STATE HIGHWAY ADMINISTRATION OF MARYLAND
HIGHWAY INFORMATION SERVICES DIVISION
DATA SUPPORT GROUP

STATE HIGHWAY LOCATION REFERENCE

ROUTE NUMBER.....MD 117 CONTINUED
INVENTORY DIRECTION....EAST
NAME: CLOPPER RD

COUNTY-MONTGOMERY
SHA DISTRICT.....3
DATE.....12/31/99

| SYSTEM | FUNCTIONAL CLASS | HWY TYPE | ACCESS CONTRL | MILEPOINT | MILEPOINT DESCRIPTION | MARKED LANES | SURFACE WIDTH/TYPE* | AADT |
|---------------------|--------------------|-----------|---------------|-----------|-------------------------------------|--------------|---------------------|--------|
| SECONDARY R | URB-MINOR ARTERIAL | DIVIDED | NONE | 10.07 | CO3284 STONERIDGE DR | 2 | 24I | 16,650 |
| | | | | 10.07 | OP5525 STONERIDGE DR | | | |
| | | | | 10.10 | | 3 | 36I | |
| | | | | 10.14 | CO2596 PARK RIDGE DR | | | |
| | | | | 10.16 | IN CORP LMTS GAITHERSBURG | | | |
| U | | | | 10.23 | CO 223 LONGDRAFT RD | 4 | 48I | |
| | | | | 10.23 | MU 195 LONGDRAFT RD | | | |
| | | | | 10.28 | SULLNICK WAY | | | |
| | | | | 10.40 | SPUR TO OP 5788 | | | |
| | | | | 10.41 | MU 275 ORCHARD HILLS DR | | | |
| | | | | 10.44 | SPUR FR OP 5788 | | | |
| | | | | 10.50 | MU 296 PHEASANT RUN DR | | | |
| | | | | 10.50 | MU 519 W WATKINS MILL RD | | | |
| | | | | 10.79 | MU 215 METROPOLITAN GROVE RD | | | |
| | | | | 10.79 | MU 538 TWELVE OAKS DR | | | |
| | | UNDIVIDED | | 10.83 | | | | |
| | | | | 10.95 | | 4 | 50I | |
| | | DIVIDED | | 11.08 | MU 88 FIRST FIELD RD | | | |
| | | | | 11.24 | SPUR FR MD 124 | | | |
| | | | | 11.26 | MD 124 QUINCE ORCHARD RD | 4 | 52I | 46,450 |
| NAME: W DIAMOND AVE | | | | 11.26 | | | | |
| | | | | 11.28 | SPUR FR MD 124 | | | |
| | | | | 11.28 | SPUR TO MD 124 | | | |
| | | UNDIVIDED | | 11.45 | MU 23 BUREAU DR | 4 | 48I | |
| | | | | 11.56 | RP 27006 RAMP 6 FR MD 117 TO IS 270 | 3 | 36I | |
| | | | | 11.65 | RP 27007 RAMP 7 FR MD 117 TO RAMP 6 | | | |
| | | | | 11.75 | IS 270 EISENHOWER MEMORIAL HWY | | | |
| | | | | 11.75 | STRUC #15045 | | | |
| | | | | 11.75 | EXIT #10 | | | |
| | | | | 11.75 | STRUC #15165 | | | |
| | | | | 11.81 | RP 27001 RAMP 1 FR IS 270 TO MD 117 | 2 | 24I | |
| | | | | 11.90 | SPUR FR PERRY PKWY | | | |
| | | | | 11.91 | MU 294 PERRY PKWY | | | |
| | | | | 11.94 | CO2776 DAVIS AVE | | | |
| | | | | 12.01 | CO2775 BRYAN AVE | | | |
| | | | | 12.07 | | 4 | 60I | |
| | | DIVIDED | | 12.10 | | 4 | 48I | |
| | | | | 12.15 | MU 90 FLORAL DR | | | |
| | | | | 12.15 | SPUR TO MUDDY BRANCH RD | | | |
| | | | | 12.17 | MU 40 CHESTNUT ST | | | |
| | | | | 12.17 | CO 81 MUDDY BRANCH RD | | | |
| | | | | 12.22 | | 3 | 36I | |

* A,B = UNIMPROVED; C = GRADED & DRAINED; D,E = SOIL, GRAVEL, STONE; F,G = LOW TYPE BITUMINOUS;
H,I = HIGH TYPE BITUMINOUS; J = CONCRETE; K = BRICK; L = BLOCK

STATE HIGHWAY ADMINISTRATION OF MARYLAND
HIGHWAY INFORMATION SERVICES DIVISION
DATA SUPPORT GROUP

STATE HIGHWAY LOCATION REFERENCE

ROUTE NUMBER.....MD 117 CONTINUED
INVENTORY DIRECTION....EAST
NAME: W DIAMOND AVE

COUNTY-MONTGOMERY
SHA DISTRICT.....3
DATE.....12/31/99

| SYSTEM | FUNCTIONAL CLASS | HWY TYPE | ACCESS CONTRL | MILEPOINT | MILEPOINT DESCRIPTION | MARKED LANES | SURFACE WIDTH/TYPE* | AADT |
|-------------|--------------------|-----------|---------------|-----------|-----------------------|--------------|---------------------|--------|
| SECONDARY U | URB-MINOR ARTERIAL | DIVIDED | NONE | 12.33 | SPUR TO WATER ST | 3 | 36I | 46,450 |
| | | UNDIVIDED | | 12.34 | MU 210 MEEM AVE | 2 | 54I | |
| | | | | 12.34 | MU 420 WATER ST | | | |
| | | | | 12.40 | MD 117A NO NAME | | | |
| | | | | 12.43 | | 2 | 38I | |
| | | | | 12.52 | MD 355 S FREDERICK RD | | | |
| | | | | 12.52 | STRUC #15056 | | | |
| | | DIVIDED | | 12.65 | SPUR FR MD 355 | 2 | 44I | |
| | | | | 12.67 | MD 355 S FREDERICK RD | | | |

ROUTE NUMBER.....MD 117A
INVENTORY DIRECTION....EAST
NAME: NO NAME

| | | | | | | | | |
|-------------|-----------|-----------|------|------|------------------------|---|-----|--|
| SECONDARY U | URB-LOCAL | DIVIDED | NONE | 0.00 | MD 355 S FREDERICK AVE | 2 | 52I | |
| | | UNDIVIDED | | 0.02 | | 2 | 36I | |
| | | | | 0.05 | SPEED LIMIT 25 MPH | | | |
| | | | | 0.09 | | 2 | 24I | |
| | | | | 0.19 | | 2 | 36I | |
| | | | | 0.27 | MD 117 W DIAMOND AVE | | | |

ROUTE NUMBER.....MD 118
INVENTORY DIRECTION....NORTH
NAME: GERMANTOWN RD

| | | | | | | | | |
|-------------|---------------------|-----------|------|------|---------------------------------|---|-----|-------|
| SECONDARY R | RUR-MAJOR COLLECTOR | DIVIDED | NONE | 0.00 | MD 28 DARNESTOWN RD | 2 | 33I | 3,975 |
| | | | | 0.00 | CO4635 SPRING MEADOWS DR (BACK) | | | |
| | | UNDIVIDED | | 0.03 | | 2 | 24I | |
| | | | | 0.18 | SPEED LIMIT 30 MPH | | | |
| | | | | 0.25 | CO4699 PIONEER HILLS DR | | | |
| | | | | 0.49 | CO3595 BROOKMEAD DR | | | |
| | | | | 0.68 | CO4786 CITIZENS LA | | | |
| | | | | 0.71 | SPEED LIMIT 40 MPH | | | |
| | | | | 1.29 | BEG BR | | | |
| | | | | 1.30 | STRUC #15020 GREAT SENECA CREEK | | | |
| | | | | 1.31 | END BR | | | |
| | | | | 2.35 | CO 263 BLACKROCK RD | | | 5,050 |
| | | | | 2.88 | CO 225 RIFLE FORD RD | | | |

* A,B = UNIMPROVED; C = GRADED & DRAINED; D,E = SOIL, GRAVEL, STONE; F,G = LOW TYPE BITUMINOUS;
H,I = HIGH TYPE BITUMINOUS; J = CONCRETE; K = BRICK; L = BLOCK

STATE HIGHWAY ADMINISTRATION OF MARYLAND
HIGHWAY INFORMATION SERVICES DIVISION
DATA SUPPORT GROUP

STATE HIGHWAY LOCATION REFERENCE

ROUTE NUMBER.....MD 118 CONTINUED
INVENTORY DIRECTION....NORTH
NAME: GERMANTOWN RD

COUNTY-MONTGOMERY
SHA DISTRICT.....3
DATE.....12/31/99

| SYSTEM | FUNCTIONAL CLASS | HWY TYPE | ACCESS CONTRL | MILEPOINT | MILEPOINT DESCRIPTION | MARKED LANES | SURFACE WIDTH/TYPE* | AADT |
|-------------|---------------------|-----------|---------------|-----------|-------------------------------------|--------------|---------------------|--------|
| SECONDARY R | RUR-MAJOR COLLECTOR | UNDIVIDED | NONE | 3.14 | CO5431 CHARITY LA | 2 | 24I | 5,050 |
| | | | | 3.35 | RICHTER FARM RD (PROPOSED) | | | |
| | | | | 3.35 | OP6027 RICHTER FARM RD | | | |
| | | | | 3.57 | OP5931 CROWNSGATE WAY | | | |
| | | DIVIDED | | 3.77 | | 3 | 36I | |
| | | | | 3.89 | | 5 | 56I | |
| | URB-MINOR ARTERIAL | | | 4.00 | MD 117 CLOPPER RD | 5 | 60I | 11,175 |
| | | | | 4.30 | | 6 | 72I | |
| | | | | 4.34 | CO9013 FATHER HURLEY BLVD EXT | | | |
| | | | | 4.68 | OP5984 DAWSON FARM RD | | | |
| | | | | 4.68 | CO7031 DAWSON FARM RD | | | |
| | | | | 4.98 | R/R #CSX 140 515 X | | | |
| | | | | 4.98 | STRUC #15019 | | | |
| | | | | 5.07 | OP5935 BOWMAN MILL RD | | | |
| | | | | 5.22 | CO5500 WISTERIA DR | 5 | 60I | |
| | | | | 5.42 | CO 141 MIDDLEBROOK RD | | | 38,650 |
| | | | | 5.44 | SPUR FR MIDDLEBROOK RD | | | |
| | | | | 5.48 | SPEED LIMIT 50 MPH | | | |
| | | | | 5.50 | | 6 | 72I | |
| | | | | 5.73 | OP5228 CRYSTAL ROCK DR | 5 | 60I | |
| | | | | 5.73 | CO5430 CRYSTAL ROCK DR | | | |
| | | | | 5.87 | CO7063 AIRCRAFT DR | 4 | 60I | |
| | | | | 5.92 | | 4 | 48I | |
| | | | | 5.97 | RP 27008 RAMP 8 FR IS 270 | | | |
| | | | | 5.99 | RP 27006 RAMP 6 FR MD 118 TO IS 270 | | | |
| | | | | 6.05 | RP 27005 RAMP 5 FR RAMP 8 TO MD 118 | | | |
| | | | | 6.15 | RP 27007 RAMP 7 FR MD 118 TO IS 270 | | | |
| | | | | 6.20 | IS 270 EISENHOWER MEMORIAL HWY | | | 17,075 |
| | | | | 6.20 | STRUC #15041 | | | |
| | | | | 6.20 | EXIT #15 | | | |
| | | | | 6.29 | RP 27001 RAMP 1 FR IS 270 TO MD 118 | | | |
| | | | | 6.37 | RP 27003 RAMP 3 FR MD 118 TO RAMP 2 | | | |
| | | | | 6.40 | RP 27002 RAMP 2 FR MD 118 TO IS 270 | | | |
| | | | | 6.46 | RP 27004 RAMP 4 FR IS 270 TO MD 118 | | | |
| | | | | 6.52 | CO4603 GOLDENROD LA | 6 | 76I | |
| | | | | 6.78 | OP5029 OBSERVATION DR | | | |
| | | | | 6.94 | | 4 | 50I | |
| | | | | 7.08 | CO6377 GERMANTOWN RD (AHEAD) | | | |
| | | | | 7.08 | MD 355 FREDERICK RD | | | |

* A,B = UNIMPROVED; C = GRADED & DRAINED; D,E = SOIL, GRAVEL, STONE; F,G = LOW TYPE BITUMINOUS;
H,I = HIGH TYPE BITUMINOUS; J = CONCRETE; K = BRICK; L = BLOCK

STATE HIGHWAY ADMINISTRATION OF MARYLAND
HIGHWAY INFORMATION SERVICES DIVISION
DATA SUPPORT GROUP

STATE HIGHWAY LOCATION REFERENCE

ROUTE NUMBER.....MD 119
INVENTORY DIRECTION...NORTH
NAME: GREAT SENECA HWY

COUNTY-MONTGOMERY
SHA DISTRICT.....3
DATE.....12/31/99

| SYSTEM | FUNCTIONAL CLASS | HWY TYPE | ACCESS CONTRL | MILEPOINT | MILEPOINT DESCRIPTION | MARKED LANES | SURFACE WIDTH/TYPE* | AADT |
|-------------|--------------------|----------|---------------|-------------|-------------------------------------|--------------|---------------------|--------|
| SECONDARY R | URB-OTHER PRIN ART | DIVIDED | NONE | 0.00 MD 28 | KEY WEST AVE | 4 | 50I | 17,875 |
| | | | | 0.00 CO4226 | GREAT SENECA HWY | | | |
| | | | | 0.02 | SPUR FR KEY WEST AVE | | | |
| | | | | 0.08 | SPEED LIMIT 55 MPH | | | |
| | | | | 0.21 CO6614 | DECOVERLY DR | | | |
| | | | | 0.29 | SPUR TO SAM EIG HWY | | | |
| | | | | 0.48 | STRUC #15178 SHADY BRANCH | | | |
| U | | | | 0.51 CO6271 | SAM EIG HWY | | | 33,475 |
| | | | | 0.51 | IN CORP LMTS GAITHERSBURG | | | |
| | | | | 0.60 | SPUR FR SAM EIG HWY | | | |
| | | | | 0.64 | STRUC #15177 SHADY BRANCH | | | |
| | | | | 0.78 | SPUR FR MUDDY BRANCH RD | | | |
| | | | | 0.79 | SPUR TO MUDDY BRANCH RD | | | |
| | | | | 0.80 CO 81 | MUDDY BRANCH RD | 4 | 52I | 30,375 |
| | | | | 0.83 | SPUR FR MUDDY BRANCH RD | | | |
| | | | | 1.60 | STRUC #15176 MUDDY BRANCH | | | |
| | | | | 1.67 MU 605 | LAKELANDS BLVD | | | |
| | | | | 1.93 | STRUC #15333XO TRIB OF MUDDY BRANCH | | | |
| | | | | 2.12 MU 532 | KENTLANDS BLVD | | | |
| | | | | 2.45 | | 3 | 75I | |
| | | | | 2.55 | SPUR TO MD 124 | | | |
| | | | | 2.56 | SPUR FR MD 124 | | | |
| | | | | 2.57 MD 124 | QUINCE ORCHARD RD | 4 | 48I | 17,475 |
| | | | | 2.76 MU 361 | SIOUX LA | | | |
| | | | | 2.76 MU 362 | SIOUX LA | | | |
| | | | | 2.88 | STRUC #15332XO TRIB OF LONG DRAUGHT | | | |
| R | | | | 3.07 | OUT CORP LMTS GAITHERSBURG | | | |
| | | | | 3.07 CO 223 | LONGDRAFT RD | | | |
| | | | | 3.55 CO5944 | HORN POINT RD | | | |
| | | | | 3.96 | STRUC #15175 PEDESTRIAN WALKWAY | | | |
| | | | | 4.21 | BEG BRIDGE | | | |
| | | | | 4.23 | STRUC #15174 LONG DRAUGHT BRANCH | | | |
| | | | | 4.25 | END BRIDGE | | | |
| | | | | 4.54 | BEG BRIDGE | | | |
| | | | | 4.57 | STRUC #15173 GREAT SENECA CREEK | | | |
| | | | | 4.59 | END BRIDGE | | | |
| | | | | 5.07 CO4763 | MATENY RD | | | |
| | | | | 5.14 | SPEED LIMIT 45 MPH | | | |
| | | | | 5.27 CO6603 | RICHTER FARM RD | | | |
| | | | | 5.27 CO6602 | CLOPPERS MILL DR | | | |
| | | | | 5.61 | COTTAGE GARDEN DR | | | |
| | | | | 5.61 CO7033 | QUEENSTOWN LA | | | |

* A,B = UNIMPROVED; C = GRADED & DRAINED; D,E = SOIL, GRAVEL, STONE; F,G = LOW TYPE BITUMINOUS;
H,I = HIGH TYPE BITUMINOUS; J = CONCRETE; K = BRICK; L = BLOCK

STATE HIGHWAY ADMINISTRATION OF MARYLAND
HIGHWAY INFORMATION SERVICES DIVISION
DATA SUPPORT GROUP

STATE HIGHWAY LOCATION REFERENCE

ROUTE NUMBER.....MD 119 CONTINUED
INVENTORY DIRECTION...NORTH
NAME: GREAT SENECA HWY

COUNTY-MONTGOMERY
SHA DISTRICT.....3
DATE.....12/31/99

| SYSTEM | FUNCTIONAL CLASS | HWY TYPE | ACCESS CONTRL | MILEPOINT | MILEPOINT DESCRIPTION | MARKED LANES | SURFACE WIDTH/TYPE* | AADT |
|-------------|--------------------|----------|---------------|-------------|-------------------------------------|--------------|---------------------|--------|
| SECONDARY R | URB-OTHER PRIN ART | DIVIDED | NONE | 5.72 | STRUC #15330XO TRIB OF GUNNERS BRAN | 4 | 48I | 17,475 |
| | | | | 5.92 CO4800 | DAIRYMAID DR | | | |
| | | | | 6.04 MD 117 | CLOPPER RD | | | 14,075 |
| | | | | 6.11 | SPEED LIMIT 50 MPH | | | |
| | | | | 6.20 | FOUNTAIN CLUB DR | | | |
| | | | | 6.20 | AUTUMN MIST CIR | | | |
| | | | | 6.43 CO4763 | MATENY RD | | | |
| | | | | 6.63 CO7031 | DAWSON FARM RD | | | |
| | | | | 6.63 | CLIMBING IVY DR | | | |
| | | | | 6.83 | GROTTO LA | | | |
| | | | | 6.90 | BEG BRIDGE | | | |
| | | | | 6.93 | STRUC #15172 CSX RR | | | |
| | | | | 6.96 | END BRIDGE | 4 | 52I | |
| | | | | 7.04 CO5567 | GREY EAGLE CT | | | |
| | | | | 7.19 CO5500 | WISTERIA DR | | | |
| | | | | 7.24 | | 5 | 60I | |
| | | | | 7.47 CO 141 | MIDDLEBROOK RD | | | |

ROUTE NUMBER.....MD 121
INVENTORY DIRECTION...NORTH
NAME: CLARKSBURG RD

| | | | | | | | | |
|-------------|---------------------|-----------|------|---------------|---------------------------------|---|-----|-------|
| SECONDARY R | RUR-MAJOR COLLECTOR | UNDIVIDED | NONE | 0.00 MD 117 | BARNESVILLE RD/CLARKSBURG RD | 2 | 24I | 1,975 |
| | | | | 0.02 | SPEED LIMIT 30 MPH | | | |
| | | | | 0.39 | STRUC #15021 LITTLE SENECA LAKE | | | |
| | | | | 0.47 | SPEED LIMIT 40 MPH | | | |
| | | | | 0.67 CO4143 | RIDGEOAK DR | | | |
| | | | | 0.79 | | 2 | 22I | |
| | | | | 0.92 | | 2 | 24I | |
| | | | | 0.99 CO 244 | BLACK HILLS RD | | | |
| | | | | 0.99 CO4144 | TOP RIDGE DR | | | |
| | | | | 1.10 CO5666 | ASCOT SQUARE CT | | | |
| | | | | 1.44 CO5667 | LITTLE SIERRA CT | | | |
| | | | | 1.56 CO5865 | CHRISMAN HILL DR | | | |
| | | | | 2.26 CO 231 | WEST OLD BALTIMORE RD | | | |
| | | | | 3.60 CO7076 | WHELAN LA | | | |
| | | | | 3.70 RP 27008 | RAMP 8 FR IS 270 TO MD 121 | | | |
| | | | | 3.73 RP 27005 | RAMP 5 FR RAMP 8 TO MD 121 | | | |
| | | | | 3.74 RP 27006 | RAMP 6 FR MD 121 TO RAMP 7 | | | |
| | | | | 3.78 RP 27007 | RAMP 7 FR MD 121 TO IS 270 | | | |

* A,B = UNIMPROVED; C = GRADED & DRAINED; D,E = SOIL, GRAVEL, STONE; F,G = LOW TYPE BITUMINOUS;
H,I = HIGH TYPE BITUMINOUS; J = CONCRETE; K = BRICK; L = BLOCK

STATE HIGHWAY ADMINISTRATION OF MARYLAND
HIGHWAY INFORMATION SERVICES DIVISION
DATA SUPPORT GROUP

STATE HIGHWAY LOCATION REFERENCE

ROUTE NUMBER.....MD 121 CONTINUED
INVENTORY DIRECTION...NORTH
NAME: CLARKSBURG RD

COUNTY-MONTGOMERY
SHA DISTRICT.....3
DATE.....12/31/99

| SYSTEM | FUNCTIONAL CLASS | HWY TYPE | ACCESS CONTRL | MILEPOINT | MILEPOINT DESCRIPTION | MARKED LANES | SURFACE WIDTH/TYPE* | AADT |
|-------------|---------------------|-----------|---------------|---------------|----------------------------|--------------|---------------------|-------|
| SECONDARY R | RUR-MAJOR COLLECTOR | UNDIVIDED | NONE | 3.83 IS 270 | EISENHOWER MEMORIAL HWY | 2 | 24I | 8,850 |
| | | | | 3.83 | STRUC #15038 | | | |
| | | | | 3.83 | EXIT #18 | | | |
| | | | | 3.88 RP 27003 | RAMP 3 FR MD 121 TO IS 270 | | | |
| | | | | 3.92 RP 27002 | RAMP 2 FR MD 121 TO RAMP 3 | | | |
| | | | | 3.93 RP 27001 | RAMP 1 FR RAMP 4 TO MD 121 | | | |
| | | | | 3.96 RP 27004 | RAMP 4 FR IS 270 TO IS 270 | | | |
| | | | | 4.12 CO6340 | GATEWAY CENTER DR | | | |
| | | | | 4.27 | SPEED LIMIT 30 MPH | | | |
| | | | | 4.47 MD 355 | FREDERICK RD | | | |
| | | | | 4.47 CO 2 | CLARKSBURG RD (AHEAD) | | | |

ROUTE NUMBER.....MD 124
INVENTORY DIRECTION...NORTH
NAME: QUINCE ORCHARD RD

| | | | | | | | | |
|-------------|--------------------|---------|------|-------------|---------------------------|---|-----|--------|
| SECONDARY R | URB-OTHER PRIN ART | DIVIDED | NONE | 0.00 MD 28 | DARNESTOWN RD | 4 | 48I | 24,950 |
| | | | | 0.00 CO 209 | QUINCE ORCHARD RD (BACK) | | | |
| | | | | 0.12 | SPEED LIMIT 35 MPH | | | |
| | | | | 0.17 MU 145 | HILLSTONE RD | | | |
| | | | | 0.17 OP5359 | MCDONALD CHAPEL DR | | | |
| | | | | 0.42 OP5884 | PAWNEE DR | | | |
| | | | | 0.58 CO1517 | CHEYENNE RD | | | |
| | | | | 0.58 OP5797 | LITTLE QUARRY RD | | | |
| | | | | 0.73 | IN CORP LMTS GAITHERSBURG | | | |
| | | | | 0.73 CO4803 | RAVEN ROCK DR | | | |
| | | | | 0.81 CO 223 | LONGDRAFT RD | 4 | 52I | |
| | | | | 0.81 MU 532 | KENTLANDS BLVD | | | |
| | | | | 1.00 MU 53 | BOOTH ST | | | |
| | | | | 1.17 | SPUR TO GREAT SENECA HWY | | | |
| | | | | 1.19 MD 119 | GREAT SENECA HWY | 4 | 65I | |
| | | | | 1.21 | SPUR FR GREAT SENECA HWY | | | |
| | | | | 1.23 | | 5 | 78I | |
| | | | | 1.29 | | 5 | 65I | |
| | | | | 1.34 | | 4 | 52I | |
| | | | | 1.40 MU 362 | SIOUX LA | | | |
| | | | | 1.40 MU 465 | ORCHARD RIDGE DR | | | |
| | | | | 1.59 MU 386 | TWIN LAKES DR | | | |
| | | | | 1.72 MU 386 | TWIN LAKES DR | | | |
| | | | | 1.77 MU 83 | DOSH DR | | | |

* A,B = UNIMPROVED; C = GRADED & DRAINED; D,E = SOIL, GRAVEL, STONE; F,G = LOW TYPE BITUMINOUS;
H,I = HIGH TYPE BITUMINOUS; J = CONCRETE; K = BRICK; L = BLOCK

STATE HIGHWAY ADMINISTRATION OF MARYLAND
HIGHWAY INFORMATION SERVICES DIVISION
DATA SUPPORT GROUP

STATE HIGHWAY LOCATION REFERENCE

ROUTE NUMBER.....MD 124 CONTINUED
INVENTORY DIRECTION...NORTH
NAME: QUINCE ORCHARD RD

COUNTY-MONTGOMERY
SHA DISTRICT.....3
DATE.....12/31/99

| SYSTEM | FUNCTIONAL CLASS | HWY TYPE | ACCESS CONTRL | MILEPOINT | MILEPOINT DESCRIPTION | MARKED LANES | SURFACE WIDTH/TYPE* | AADT |
|------------------------------|--------------------|-----------|---------------|-----------|-------------------------------------|--------------|---------------------|--------|
| SECONDARY U | URB-OTHER PRIN ART | DIVIDED | NONE | 1.82 | | 4 | 54I | 24,950 |
| | | | | 1.92 | MU 301 PURCHASE ST | 4 | 48I | |
| | | | | 2.14 | MU 305 QUINCE ORCHARD BLVD | | | 26,150 |
| | | | | 2.54 | MU 12 BANK ST | | | |
| | | | | 2.70 | SPUR TO MD 117 | | | |
| | | | | 2.73 | MD 117 CLOPPER RD/W DIAMOND AVE | 4 | 50I | 32,650 |
| | | | | 2.76 | SPUR FR MD 117 | | | |
| | | | | 2.76 | SPUR TO MD 117 | | | |
| | | | | 2.86 | SPEED LIMIT 35 MPH | | | |
| | | | | 2.91 | MU 95 FIRSTFIELD RD | | | |
| | | UNDIVIDED | | 3.03 | | 4 | 58I | |
| | | | | 3.06 | R/R #CSX 140 511 V | | | |
| | | | | 3.06 | STRUC #15148 | | | |
| | | DIVIDED | | 3.08 | RP 27008 RAMP 8 FR IS 270 TO MD 124 | 4 | 48I | |
| | | | | 3.14 | RP 27005 RAMP 5 FR IS 270 TO MD 124 | | | |
| | | | | 3.18 | RP 27007 RAMP 7 FR MD 124 TO IS 270 | | | |
| | | | | 3.22 | IS 270 EISENHOWER MEMORIAL HWY | | | 70,675 |
| | | | | 3.22 | STRUC #15044 | | | |
| | | | | 3.22 | EXIT #11 | | | |
| | | | | 3.26 | RP 27003 RAMP 3 FR MD 124 TO IS 270 | | | |
| | | | | 3.41 | RP 27002 RAMP 2 FR MD 124 TO IS 270 | 5 | 60I | |
| | | | | 3.41 | RP 27004 RAMP 4 FR IS 270 TO MD 124 | | | |
| | | | | 3.56 | SPUR FR MD 355 | | | |
| | | | | 3.56 | SPUR TO MD 355 | | | |
| | | | | 3.59 | MD 355 FREDERICK RD | 6 | 72I | 48,175 |
| NAME: MONTGOMERY VILLAGE AVE | | | | 3.59 | | | | |
| | | | | 3.63 | SPUR FR FREDERICK RD | | | |
| | | | | 3.63 | SPUR TO FREDERICK RD | | | |
| | | | | 3.76 | SPUR TO RUSSELL AVE | | | |
| | | | | 3.79 | MU 340 RUSSELL AVE | | | |
| R | | | | 4.01 | OUT CORP LMTS GAITHERSBURG | | | |
| | | | | 4.13 | SPUR TO LOST KNIFE RD | | | |
| | | | | 4.13 | SPUR FR CHRISTOPHER AVE | | | |
| | | | | 4.16 | CO4863 CHRISTOPHER AVE | 5 | 60I | |
| | | | | 4.16 | CO4119 LOST KNIFE RD | | | |
| | | | | 4.18 | SPUR FR LOST KNIFE RD | | | |
| | | | | 4.18 | SPUR TO CHRISTOPHER AVE | | | |
| | | | | 4.32 | SPUR TO MID COUNTY HWY | | | |
| | | | | 4.34 | CO3727 MONTGOMERY VILLAGE AVE | 4 | 48I | 20,775 |
| NAME: MIDCOUNTY HWY | | | | 4.34 | | | | |
| | | | | 4.38 | SPUR FR MONTGOMERY VILLAGE AVE | | | |
| | | | | 4.55 | CO6863 PIER POINT PL | | | |

* A,B = UNIMPROVED; C = GRADED & DRAINED; D,E = SOIL, GRAVEL, STONE; F,G = LOW TYPE BITUMINOUS;
H,I = HIGH TYPE BITUMINOUS; J = CONCRETE; K = BRICK; L = BLOCK

STATE HIGHWAY ADMINISTRATION OF MARYLAND
HIGHWAY INFORMATION SERVICES DIVISION
DATA SUPPORT GROUP

STATE HIGHWAY LOCATION REFERENCE

ROUTE NUMBER.....MD 124 CONTINUED
INVENTORY DIRECTION...NORTH
NAME: MIDCOUNTY HWY

COUNTY-MONTGOMERY
SHA DISTRICT.....3
DATE.....12/31/99

| SYSTEM | FUNCTIONAL CLASS | HWY TYPE | ACCESS CONTRL | MILEPOINT | MILEPOINT DESCRIPTION | MARKED LANES | SURFACE WIDTH/TYPE* | AADT |
|--------------------|---------------------|-----------|---------------|-----------|----------------------------|--------------|---------------------|--------|
| SECONDARY R | URB-OTHER PRIN ART | DIVIDED | NONE | 4.89 | SPUR FR GOSHEN RD | 4 | 48I | 20,775 |
| U | | | | 4.92 | GOSHEN RD | | | 23,475 |
| | | | | 4.92 | IN CORP LMTS GAITHERSBURG | | | |
| R | | | | 5.52 | OUT CORP LMTS GAITHERSBURG | | | |
| U | | | | 5.70 | IN CORP LMTS GAITHERSBURG | | | |
| R | | | | 5.90 | OUT CORP LMTS GAITHERSBURG | | | |
| | | | | 5.99 | SPUR TO ODENDHAL AVE | | | |
| | URB-MINOR ARTERIAL | | | 6.01 | MU 469 SAYBROOKE OAKS BLVD | 3 | 37I | 21,675 |
| NAME: WOODFIELD RD | | | | 6.01 | | | | |
| | | | | 6.01 | CO5221 MIDCOUNTY HWY | | | |
| U | | | | 6.02 | IN CORP LMTS GAITHERSBURG | | | |
| | | | | 6.04 | SPUR FR MIDCOUNTY HWY | | | |
| R | | | | 6.10 | OUT CORP LMTS GAITHERSBURG | | | |
| | | | | 6.15 | CO 37 EMORY GROVE RD | 4 | 50I | |
| | | | | 6.21 | SPEED LIMIT 35 MPH | | | |
| | | | | 6.25 | | 4 | 48I | |
| | | UNDIVIDED | | 6.31 | | 3 | 36I | |
| | | | | 6.49 | | 2 | 24I | |
| | | | | 6.62 | CO5189 FLOWER HILL WAY | | | |
| | | DIVIDED | | 6.82 | | 3 | 36I | |
| | | | | 6.93 | SPUR TO MUNCASTER MILL RD | 4 | 48I | |
| | | | | 6.93 | SPUR FR SNOUFFER SCHOOL RD | | | |
| | | | | 6.95 | CO4140 SNOUFFER SCHOOL RD | | | 12,550 |
| | | | | 6.95 | MD 115 MUNCASTER MILL RD | | | |
| | | | | 6.96 | SPUR FR MUNCASTER MILL RD | | | |
| | | | | 6.97 | SPUR TO SNOUFFER SCHOOL RD | | | |
| | | CTL | | 7.05 | | | | |
| | | | | 7.08 | SPEED LIMIT 45 MPH | | | |
| | | UNDIVIDED | | 7.15 | | | | |
| | | | | 7.35 | CO6579 LINDBERGH DR | | | |
| | | DIVIDED | | 7.53 | | | | |
| | | | | 7.59 | CO6579 LINDBERGH DR | | | |
| | | | | 7.73 | CO3283 AIRPARK RD | | | |
| | RUR-MAJOR COLLECTOR | | | 7.75 | SPUR FR AIRPARK RD | | | |
| | | | | 7.96 | CO5308 RICKENBACKER DR | | | |
| | | | | 7.96 | CO6509 CYPRESS HILL DR | | | |
| | | UNDIVIDED | | 8.00 | | 3 | 36I | |
| | | CTL | | 8.10 | | 2 | 24I | |
| | | | | 8.18 | CO5778 BRENISH DR | | | |
| | | DIVIDED | | 8.38 | CO5778 BRENISH DR | | | |
| | | | | 8.38 | CO6505 CLIFF PINE DR | | | |
| | | | | 8.51 | CO5146 BARCELONA DR | | | |

* A,B = UNIMPROVED; C = GRADED & DRAINED; D,E = SOIL, GRAVEL, STONE; F,G = LOW TYPE BITUMINOUS;
H,I = HIGH TYPE BITUMINOUS; J = CONCRETE; K = BRICK; L = BLOCK

STATE HIGHWAY ADMINISTRATION OF MARYLAND
HIGHWAY INFORMATION SERVICES DIVISION
DATA SUPPORT GROUP

STATE HIGHWAY LOCATION REFERENCE

ROUTE NUMBER.....MD 124 CONTINUED
INVENTORY DIRECTION....NORTH
NAME: WOODFIELD RD

COUNTY-MONTGOMERY
SHA DISTRICT.....3
DATE.....12/31/99

| SYSTEM | FUNCTIONAL CLASS | HWY TYPE | ACCESS CONTRL | MILEPOINT | MILEPOINT DESCRIPTION | MARKED LANES | SURFACE WIDTH/TYPE* | AADT |
|-------------|---------------------|-----------|---------------|-----------|---------------------------------|--------------|---------------------|--------|
| SECONDARY R | RUR-MAJOR COLLECTOR | DIVIDED | NONE | 8.51 | CO5722 HADLEY FARMS DR | 2 | 24I | 12,550 |
| | | | | 8.70 | CO5147 POMPANO TERR | | | |
| | | | | 8.87 | CO5076 FIELDCREST RD | | | 15,500 |
| | | | | 8.87 | CO5722 HADLEY FARMS DR | | | |
| | | UNDIVIDED | | 9.06 | | | | |
| | | | | 9.19 | CO6203 ROSEWOOD MANOR LA | | | |
| | | | | 9.35 | CO6064 EAST VILLAGE AVE | | | |
| | | | | 9.47 | CO 32 WARFIELD RD | | | |
| | | | | 9.54 | | | | |
| | | | | 9.74 | CO4980 CUTTY SARK WAY | 2 | 25I | |
| | | | | 10.02 | CO5016 SUNNYACRES RD | | | |
| | | | | 10.11 | | 2 | 26I | |
| | | | | 10.44 | CO3930 EXODUS DR | | | |
| | | | | 10.83 | | 2 | 25I | |
| | | | | 10.92 | CO 27 BRINK RD | | | 11,350 |
| | | | | 10.99 | | 2 | 26I | |
| | | | | 11.02 | | | | |
| | | | | 11.26 | CO4621 GLENDALOUGH RD | 2 | 24I | |
| | | | | 11.52 | STRUC #15074 GOSHEN BRANCH | 2 | 25I | |
| | | | | 11.54 | CO6901 CHURCHILL DOWNS RD | | | |
| | | | | 11.73 | | 2 | 24I | |
| | | | | 11.97 | | 2 | 26I | |
| | | | | 12.18 | CO 35 GOSHEN SCHOOL RD | | | |
| | | | | 12.37 | CO 47 ROCKY RD | | | |
| | | | | 12.46 | | 2 | 24I | |
| | | | | 12.56 | CO3594 DEANNA DR | | | |
| | | | | 12.94 | STRUC #15022 GREAT SENECA CREEK | | | |
| | | | | 13.00 | | 2 | 27I | |
| | | | | 13.01 | | | | |
| | | | | 13.17 | CO1104 WATKINS RD | | | |
| | | | | 13.23 | OP5528 NO NAME | | | |
| | | | | 13.28 | | 2 | 24I | |
| | | | | 13.53 | CO3352 GARFIELD DR | | | |
| | | | | 13.55 | | | | |
| | | | | 13.59 | OP5889 KIMBLEHUNT DR | | | |
| | | | | 13.65 | | 2 | 26I | |
| | | | | 13.78 | OP5598 WOODFIELD RD | | | |
| | | | | 13.93 | CO 168 PLEASANT VIEW LA | | | |
| | | | | 13.98 | | 2 | 24I | |
| | | | | 14.12 | CO 45 WOODFIELD SCHOOL RD | | | |
| | | | | 14.14 | | 2 | 22I | |
| | | | | 14.25 | CO5733 ROLLING FORK DR | | | |

* A,B = UNIMPROVED; C = GRADED & DRAINED; D,E = SOIL, GRAVEL, STONE; F,G = LOW TYPE BITUMINOUS;
H,I = HIGH TYPE BITUMINOUS; J = CONCRETE; K = BRICK; L = BLOCK

STATE HIGHWAY ADMINISTRATION OF MARYLAND
HIGHWAY INFORMATION SERVICES DIVISION
DATA SUPPORT GROUP

STATE HIGHWAY LOCATION REFERENCE

ROUTE NUMBER.....MD 124 CONTINUED
INVENTORY DIRECTION....NORTH
NAME: WOODFIELD RD

COUNTY-MONTGOMERY
SHA DISTRICT.....3
DATE.....12/31/99

| SYSTEM | FUNCTIONAL CLASS | HWY TYPE | ACCESS CONTRL | MILEPOINT | MILEPOINT DESCRIPTION | MARKED LANES | SURFACE WIDTH/TYPE* | AADT |
|-------------|---------------------|-----------|---------------|-----------|---------------------------|--------------|---------------------|--------|
| SECONDARY R | RUR-MAJOR COLLECTOR | UNDIVIDED | NONE | 14.44 | OP5950 HARVEST KNOLLS WAY | 2 | 22I | 11,350 |
| | | | | 14.48 | EXIT FR WOODFIELD SCHOOL | | | |
| | | | | 14.49 | ENT TO WOODFIELD SCHOOL | | | |
| | | | | 14.55 | SPEED LIMIT 40 MPH | | | |
| | URB-MINOR ARTERIAL | | | 14.77 | CO4749 LOG HOUSE RD | | | 12,350 |
| | | | | 14.77 | OP5951 LOW MEADOW DR | | | |
| | | | | 14.98 | CO4880 WELSH RD | | | |
| | | | | 15.06 | CO 38 SWEEPSTAKES RD | | | |
| | | | | 15.32 | CO4877 GREENEL RD | | | |
| | | | | 15.58 | CO4104 MOYER RD | | | |
| | | | | 15.95 | CO3084 CLEARSRING RD | | | |
| | | | | 15.99 | CO 44 HAWKINS CREAMERY RD | | | 11,425 |
| | | | | 16.09 | CO5256 BISCAYNE LA | | | |
| | | | | 16.36 | CO4554 VALLEY PARK DR | | | |
| | | | | 16.43 | SPEED LIMIT 30 MPH | | | |
| | | | | 16.47 | OP5599 NO NAME | | | |
| | | | | 16.74 | CO2765 MT VERNON AVE | 2 | 24I | |
| | | | | 16.74 | CO 3 BETHESDA CHURCH RD | | | |
| | | | | 16.93 | OP5713 NEW CHURCH RD | 3 | 48I | |
| | | DIVIDED | | 16.98 | | 4 | 52I | |
| | | | | 17.03 | MD 108 MAIN ST | | | |
| | | | | 17.03 | CO9022 WOODFIELD RD EXT | | | |

ROUTE NUMBER.....MD 182
INVENTORY DIRECTION....NORTH
NAME: LAYHILL RD

| | | | | | | | | |
|-------------|--------------------|---------|------|------|-------------------------|---|-----|--------|
| SECONDARY R | URB-MINOR ARTERIAL | DIVIDED | NONE | 0.00 | MD 97 GEORGIA AVE | 5 | 63I | 18,675 |
| | | | | 0.00 | CO1151 JUDSON RD (BACK) | | | |
| | | | | 0.01 | SPUR FR MD 97 | | | |
| | | | | 0.02 | SPUR TO MD 97 | | | |
| | | | | 0.06 | SPEED LIMIT 40 MPH | | | |
| | | | | 0.12 | OP 456 GREENERY LA | 6 | 78I | |
| | | | | 0.13 | OP 455 NO NAME | | | |
| | | | | 0.21 | CO1114 GLENALLAN AVE | | | 20,725 |
| | | | | 0.29 | ENT TO APTS | 4 | 48I | |
| | | | | 0.44 | MD 182A OLD LAYHILL RD | | | |
| | | | | 0.71 | CO 126 BRIGGS RD | | | 20,250 |
| | | | | 0.79 | OP5688 SERVICE RD | | | |
| | | | | 0.96 | CO5621 MIDDLEBRIDGE DR | | | |

* A,B = UNIMPROVED; C = GRADED & DRAINED; D,E = SOIL, GRAVEL, STONE; F,G = LOW TYPE BITUMINOUS;
H,I = HIGH TYPE BITUMINOUS; J = CONCRETE; K = BRICK; L = BLOCK

STATE HIGHWAY ADMINISTRATION OF MARYLAND
HIGHWAY INFORMATION SERVICES DIVISION
DATA SUPPORT GROUP

STATE HIGHWAY LOCATION REFERENCE

ROUTE NUMBER.....MD 182 CONTINUED
INVENTORY DIRECTION....NORTH
NAME: LAYHILL RD

COUNTY-MONTGOMERY
SHA DISTRICT.....3
DATE.....12/31/99

| SYSTEM | FUNCTIONAL CLASS | HWY TYPE | ACCESS CONTRL | MILEPOINT | MILEPOINT DESCRIPTION | MARKED LANES | SURFACE WIDTH/TYPE* | AADT |
|------------------|---------------------|-----------|---------------|-----------|--------------------------------|--------------|---------------------|--------|
| SECONDARY R | URB-MINOR ARTERIAL | DIVIDED | NONE | 0.96 | OP5688 SERVICE RD | 4 | 48I | 20,250 |
| | | | | 1.11 | CO4349 HATHAWAY RD | 4 | 52I | |
| | | | | 1.15 | STRUC #15025 NORTHWEST BRANCH | | | |
| | | | | 1.29 | OP 452 FARGROVE LA | | | |
| | | | | 1.29 | OP 453 INDIAN SPRING RD | | | |
| | | | | 1.42 | CO5272 DECKMAN LA | | | |
| | | | | 1.55 | CO4031 MIDDLEVALE LA | | | |
| | | | | 1.73 | CO3663 POST LA | | | |
| | | | | 1.83 | CO 127 SULLIVAN LA | | | |
| | | | | 1.87 | CO3409 EAST GATE DR | | | |
| | | | | 2.02 | CO4149 QUEENSGUARD RD | | | |
| | | | | 2.23 | CO2722 BEL PRE RD | | | 5,775 |
| | | | | 2.23 | CO 76 BONIFANT RD | | | |
| | | | | 2.29 | OP5405 BAKERSFIELD CT | | | |
| | | | | 2.40 | CO7137 BALLOWS WAY | | | |
| | | | | 2.59 | CO1876 NORVALE RD | 3 | 36I | |
| | | | | 2.59 | CO 592 LONGMEAD CROSSING DR | | | |
| | | | | 2.71 | CO2357 LONGMEAD RD | | | |
| | | | | 2.82 | | 4 | 24I | |
| | | UNDIVIDED | | 2.93 | | 2 | 20I | |
| | | | | 3.04 | CO6171 PARK VISTA DR | | | |
| | | | | 3.09 | ENT TO LAYHILL PARK | | | |
| | | | | 3.11 | STRUC #15024 BUCKHORN BRANCH | | | |
| | | | | 3.14 | CO2002 BAUGHMAN DR | | | |
| | | | | 3.56 | CO2358 MERRIFIELDS DR | | | |
| | | | | 3.64 | CO2000 GAYFIELDS DR | | | |
| | | | | 3.76 | CO1523 MARYMONT DR | | | |
| | | | | 3.85 | CO3127 FLINT HILL RD | | | |
| | | | | 3.90 | ENT TO GOLF COURSE | | | |
| | | | | 4.01 | CO4678 CHAPEL HILL RD | | | |
| | | | | 4.07 | STRUC #15023 BUCKHORN BRANCH | | | |
| | | | | 4.23 | CO4160 CHESTER MILL RD | | | |
| | | | | 4.47 | MD 28 NORBECK RD | 2 | 21I | 15,625 |
| | | | | 4.47 | MD 28UL PROPOSED | | | |
| | RUR-MAJOR COLLECTOR | | | 4.95 | CO 72 NORWOOD RD | | | |
| NAME: NORWOOD RD | | | | 4.95 | | | | |
| | | | | 4.95 | CO 145 EDNOR RD | | | |
| | | | | 5.57 | CO6000 EXCALIBER LA | | | |
| | | | | 5.58 | OP 380 ENT SANDY SPRING SCHOOL | | | |
| | | | | 5.76 | CO6581 HENNESSY TERR | | | |
| | | | | 5.90 | CO4605 NORWOOD RD | 2 | 22I | 9,975 |
| NAME: DR BIRD RD | | | | 5.90 | | | | |

* A,B = UNIMPROVED; C = GRADED & DRAINED; D,E = SOIL, GRAVEL, STONE; F,G = LOW TYPE BITUMINOUS;
H,I = HIGH TYPE BITUMINOUS; J = CONCRETE; K = BRICK; L = BLOCK

STATE HIGHWAY ADMINISTRATION OF MARYLAND
HIGHWAY INFORMATION SERVICES DIVISION
DATA SUPPORT GROUP

STATE HIGHWAY LOCATION REFERENCE

ROUTE NUMBER.....MD 182 CONTINUED
INVENTORY DIRECTION...NORTH
NAME: DR BIRD RD

COUNTY-MONTGOMERY
SHA DISTRICT.....3
DATE.....12/31/99

| SYSTEM | FUNCTIONAL CLASS | HWY TYPE | ACCESS CONTRL | MILEPOINT | MILEPOINT DESCRIPTION | MARKED LANES | SURFACE WIDTH/TYPE* | AADT |
|-------------|---------------------|-----------|---------------|-------------|-----------------------|--------------|---------------------|-------|
| SECONDARY R | RUR-MAJOR COLLECTOR | UNDIVIDED | NONE | 6.36 | SPEED LIMIT 30 MPH | 2 | 22I | 9,975 |
| | | | | 6.55 CO 130 | BACHELLORS FOREST RD | | | |
| | | | | 6.60 MD 108 | SANDY SPRING RD | | | |

ROUTE NUMBER.....MD 182A
INVENTORY DIRECTION...NORTH
NAME: OLD LAYHILL RD

| | | | | | | | | |
|-------------|-----------|-----------|------|-------------|------------|---|-----|--|
| SECONDARY R | URB-LOCAL | UNDIVIDED | NONE | 0.00 MD 182 | LAYHILL RD | 2 | 24I | |
| | | | | 0.26 | | 2 | 16I | |
| | | | | 0.28 CO 126 | BRIGGS RD | | | |

ROUTE NUMBER.....MD 185
INVENTORY DIRECTION...NORTH
NAME: CONNECTICUT AVE

| | | | | | | | | |
|-------------|--------------------|---------|------|--------------|-----------------------------------|---|-----|--------|
| SECONDARY U | URB-OTHER PRIN ART | DIVIDED | NONE | 0.00 MD 185E | CHEVY CHASE CIR | 6 | 54I | 45,925 |
| | | | | 0.03 | SPEED LIMIT 30 MPH | | | |
| | | | | 0.09 MU 70 | IRVING ST E&W | | | |
| | | | | 0.15 MU 80 | KIRKE ST E&W | | | |
| | | | | 0.22 MU 112 | W LENOX ST | | | |
| | | | | 0.22 MU 110 | E LENOX ST | | | |
| | | | | 0.28 MU 130 | MELROSE ST E&W | | | |
| | | | | 0.31 MU 160 | NEWLANDS ST | | | |
| | | | | 0.31 MU 165 | NEWLAND ST #3 | | | |
| | | | | 0.39 MU 160 | NEWLANDS ST | | | |
| | | | | 0.40 MU 180 | OXFORD ST | | | |
| | | | | 0.47 MU 200 | PRIMROSE ST | | | |
| | | | | 0.53 MU 210 | QUINCY ST | | | |
| R | | | | 0.60 MD 191 | BRADLEY LA | 6 | 59I | 48,650 |
| | | | | 0.60 MU 15 | BRADLEY LA | | | |
| | | | | 0.60 | OUT CORP LMTS CHEVY CHASE VILLAGE | | | |
| | | | | 0.68 MU 142 | ROSEMARY ST | | | |
| | | | | 0.68 MU 50 | RAYMOND ST | | | |
| | | | | 0.82 MU 60 | SHEPHERD ST | | | |
| | | | | 0.90 MU 80 | TAYLOR ST | 6 | 64I | |
| | | | | 0.99 MU 71 | THORNAPPLE ST | | | |
| | | | | 0.99 MU 180 | W THORNAPPLE ST | | | |

* A,B = UNIMPROVED; C = GRADED & DRAINED; D,E = SOIL, GRAVEL, STONE; F,G = LOW TYPE BITUMINOUS;
H,I = HIGH TYPE BITUMINOUS; J = CONCRETE; K = BRICK; L = BLOCK

STATE HIGHWAY ADMINISTRATION OF MARYLAND
HIGHWAY INFORMATION SERVICES DIVISION
DATA SUPPORT GROUP

STATE HIGHWAY LOCATION REFERENCE

ROUTE NUMBER.....MD 185 CONTINUED
INVENTORY DIRECTION...NORTH
NAME: CONNECTICUT AVE

COUNTY-MONTGOMERY
SHA DISTRICT.....3
DATE.....12/31/99

| SYSTEM | FUNCTIONAL CLASS | HWY TYPE | ACCESS CONTRL | MILEPOINT | MILEPOINT DESCRIPTION | MARKED LANES | SURFACE WIDTH/TYPE* | AADT |
|-------------|--------------------|-----------|---------------|-----------|-------------------------------------|--------------|---------------------|--------|
| SECONDARY R | URB-OTHER PRIN ART | DIVIDED | NONE | 1.04 | MU 190 UNDERWOOD ST | 6 | 64I | 48,650 |
| | | | | 1.04 | MU 80 UNDERWOOD ST | | | |
| | | | | 1.09 | MU 210 VIRGILIA ST | | | |
| | | | | 1.09 | MU 90 WILLIAMS ST | | | |
| | | | | 1.15 | MU 220 WOODBINE ST | | | |
| | | | | 1.15 | MU 110 WOODBINE ST | | | |
| | | | | 1.21 | MU 55 LELAND ST | | | |
| | | | | 1.21 | MU 50 LELAND ST | | | |
| | | | | 1.27 | MU 10 ASPEN ST | | | |
| | | UNDIVIDED | | 1.32 | MU 30 BLACKTHORN ST | 6 | 58I | |
| | | | | 1.32 | CO4489 BLACKTHORN ST | | | |
| | | | | 1.37 | SPUR TO MD 410 | | | |
| | | | | 1.37 | SPUR FR MD 410 | | | |
| | | | | 1.38 | MD 410 EAST WEST HWY | | | 79,425 |
| | | | | 1.39 | SPUR TO MD 410 | | | |
| | | | | 1.39 | SPUR FR MD 410 | | | |
| | | DIVIDED | | 1.45 | CO 550 CLUB DR | 6 | 64I | |
| | | | | 1.45 | SPEED LIMIT 35 MPH | | | |
| | | | | 1.56 | CO 548 DUNLOP ST | | | |
| | | | | 1.77 | | 6 | 68I | |
| | | | | 1.80 | CO1452 CHEVY CHASE LAKE DR | | | |
| | | | | 1.86 | CO 544 NEWDALE RD | | | |
| | | | | 1.87 | CO 545 LAIRD PL | | | |
| | | | | 1.95 | CO 542 MANOR RD | | | |
| | | | | 2.19 | SPUR FR JONES BRIDGE RD | | | |
| | | | | 2.22 | CO 537 JONES BRIDGE RD | | | |
| | | | | 2.22 | MU 50 KENSINGTON PKWY | | | |
| | | | | 2.23 | SPUR TO JONES BRIDGE RD | | | |
| | | | | 2.28 | CO2293 PARSONS RD | | | |
| | | | | 2.34 | MU 70 MONTROSE DR | | | |
| | | | | 2.35 | CO2294 MONTROSE DR | | | |
| | | | | 2.40 | CO2295 WOODLAWN RD | | | |
| | | | | 2.48 | RP 49506 RAMP 6 FR RAMP 3 TO MD 185 | | | |
| | | | | 2.54 | RP 49504 RAMP 4 FR MD 185 TO IS 495 | | | |
| | | | | 2.55 | RP 49503 RAMP 3 FR IS 495 TO MD 185 | | | |
| | | | | 2.58 | RP 49505 RAMP 5 FR MD 185 TO IS 495 | | | |
| | | | | 2.62 | IS 495 CAPITAL BELTWAY | | | 42,950 |
| | | | | 2.62 | STRUC #15123 | | | |
| | | | | 2.62 | EXIT #33 | | | |
| | | | | 2.65 | RP 49501 RAMP 1 FR MD 185 TO IS 495 | | | |
| | | | | 2.68 | RP 49507 RAMP 7 FR RAMP 2 TO MD 185 | | | |
| | | | | 2.70 | RP 49508 RAMP 8 FR MD 185 TO IS 495 | | | |

* A,B = UNIMPROVED; C = GRADED & DRAINED; D,E = SOIL, GRAVEL, STONE; F,G = LOW TYPE BITUMINOUS;
H,I = HIGH TYPE BITUMINOUS; J = CONCRETE; K = BRICK; L = BLOCK

STATE HIGHWAY ADMINISTRATION OF MARYLAND
HIGHWAY INFORMATION SERVICES DIVISION
DATA SUPPORT GROUP

STATE HIGHWAY LOCATION REFERENCE

ROUTE NUMBER.....MD 185 CONTINUED
INVENTORY DIRECTION...NORTH
NAME: CONNECTICUT AVE

COUNTY-MONTGOMERY
SHA DISTRICT.....3
DATE.....12/31/99

| SYSTEM | FUNCTIONAL CLASS | HWY TYPE | ACCESS CONTRL | MILEPOINT | MILEPOINT DESCRIPTION | MARKED LANES | SURFACE WIDTH/TYPE* | AADT |
|-------------|--------------------|----------|---------------|-----------|-------------------------------------|--------------|---------------------|--------|
| SECONDARY R | URB-OTHER PRIN ART | DIVIDED | NONE | 2.71 | RP 49502 RAMP 2 FR IS 495 TO MD 185 | 6 | 68I | 42,950 |
| | | | | 2.73 | BEG BR | | | |
| | | | | 2.75 | STRUC #15030 ROCK CREEK | | | |
| | | | | 2.77 | END BR | | | |
| | | | | 2.83 | GV 28 BEACH DR | | | |
| | | | | 2.93 | CO2119 CULVER ST | | | |
| | | | | 3.17 | CO2131 DUNNEL LA | | | |
| U | | | | 3.37 | IN CORP LMTS CHEVY CHASE VIEW | | | 42,825 |
| | | | | 3.37 | CO 318 SAUL RD | | | |
| | | | | 3.44 | MU 60 GLENRIDGE ST | | | |
| | | | | 3.50 | MU 72 GLENROSE ST | | | |
| | | | | 3.56 | MU 40 FRANKLIN ST | | | |
| | | | | 3.65 | MU 30 EVERETT ST | | | |
| | | | | 3.69 | MU 31 EVERETT ST | | | |
| | | | | 3.73 | MU 20 DRESDEN ST | | | |
| | | | | 3.77 | MU 22 DRESDEN ST | | | |
| | | | | 3.86 | OUT CORP LMTS CHEVY CHASE VIEW | | | |
| | | | | 3.86 | IN CORP LMTS KENSINGTON | | | |
| | | | | 3.89 | MU 360 WASHINGTON ST | | | |
| | | | | 3.96 | MU 310 PROSPECT ST | | | |
| | | | | 3.96 | MU 30 CALVERT PL | | | |
| | | | | 3.99 | MU 10 ARMORY AVE | | | |
| | | | | 4.04 | MU 20 BALTIMORE ST | | | |
| | | | | 4.16 | MU 352 WARNER ST | | | |
| | | | | 4.16 | MU 350 WARNER ST | | | |
| | | | | 4.24 | MD 547 KNOWLES AVE | | | |
| | | | | 4.24 | MU 200 KNOWLES AVE | | | |
| | | | | 4.29 | SPEED LIMIT 30 MPH | | | |
| | | | | 4.32 | MU 160 HOWARD AVE | | | |
| | | | | 4.34 | R/R #CSX 140 490 E | | | |
| | | | | 4.34 | STRUC #15031 | | | |
| | | | | 4.40 | MD 192 PLYERS MILL RD | | | 57,975 |
| | | | | 4.45 | | 7 | 80I | |
| | | | | 4.49 | MU 72 DUPONT AVE | | | |
| | | | | 4.49 | MU 70 DUPONT AVE | | | |
| | | | | 4.52 | MU 50 CONCORD ST | | | |
| | | | PART | 4.54 | MD 193 UNIVERISITY BLVD W | 6 | 68I | 39,050 |
| | | | | 4.56 | MU 92 FARRAGUT AVE | | | |
| | | | | 4.60 | SPEED LIMIT 40 MPH | | | |
| R | | | | 4.63 | MU 280 PERRY AVE | | | |
| | | | | 4.63 | OUT CORP LMTS KENSINGTON | | | |
| | | | | 4.69 | CO4461 DECATUR AVE | | | |

* A,B = UNIMPROVED; C = GRADED & DRAINED; D,E = SOIL, GRAVEL, STONE; F,G = LOW TYPE BITUMINOUS;
H,I = HIGH TYPE BITUMINOUS; J = CONCRETE; K = BRICK; L = BLOCK

STATE HIGHWAY ADMINISTRATION OF MARYLAND
HIGHWAY INFORMATION SERVICES DIVISION
DATA SUPPORT GROUP

STATE HIGHWAY LOCATION REFERENCE

ROUTE NUMBER.....MD 185 CONTINUED
INVENTORY DIRECTION....NORTH
NAME: CONNECTICUT AVE

COUNTY-MONTGOMERY
SHA DISTRICT.....3
DATE.....12/31/99

| SYSTEM | FUNCTIONAL CLASS | HWY TYPE | ACCESS CONTRL | MILEPOINT | MILEPOINT DESCRIPTION | MARKED LANES | SURFACE WIDTH/TYPE* | AADT |
|-------------|--------------------|----------|---------------|-----------|-----------------------------------|--------------|---------------------|--------|
| SECONDARY R | URB-OTHER PRIN ART | DIVIDED | PART | 4.76 | CO3209 LAWRENCE AVE | 6 | 68I | 39,050 |
| | | | | 4.76 | CO 297 LAWRENCE AVE | | | |
| | | | | 5.04 | CO 295 DENFIELD AVE | | | |
| | | | | 5.63 | CO2713 ADAMS DR | | | |
| | | | | 5.78 | STRUC #15052 ROCK CREEK | | | |
| | | | | 5.82 | MD 185A NO NAME | | | |
| | | | | 5.87 | MD 185D NO NAME | | | |
| | | | | 5.92 | MD 586 VEIRS MILL RD | | | 39,825 |
| | | | | 5.95 | MD 185B NO NAME | | | |
| | | | | 5.95 | MD 185C NO NAME | | | |
| | | | | 6.01 | CO4334 CONNECTICUT AVE SERVICE RD | | | |
| | | | | 6.08 | CO1425 BRIGHTVIEW ST | | | |
| | | | | 6.15 | CO2531 CAREY ST | | | |
| | | | | 6.15 | CO1426 CAREY ST | | | |
| | | | | 6.26 | CO1428 DELANO ST | | | |
| | | | | 6.26 | CO2533 DELANO ST | | | |
| | | | | 6.32 | CO1659 RANDOLPH RD | | | 35,975 |
| | | | | 6.33 | SPEED LIMIT 45 MPH | | | |
| | | | | 6.37 | CO4332 CONNECTICUT AVE SERVICE RD | | | |
| | | | | 6.42 | CO3740 EVERTON ST | | | |
| | | | | 6.42 | CO1590 EVERTON ST | | | |
| | | | | 6.50 | CO1682 FAIRLY ST | | | |
| | | | | 6.59 | CO1683 GREENLY ST | | | |
| | | | | 6.75 | CO1564 WELLER RD | | | |
| | | | | 6.77 | CO4330 CONNECTICUT AVE SERVICE RD | | | |
| | | | | 6.85 | CO2460 ISBELL ST | | | |
| | | | | 6.86 | CO1798 ISBELL ST | | | |
| | | | | 6.94 | CO3739 JEFFRY ST | | | |
| | | | | 6.94 | CO1900 JEFFRY ST | | | |
| | | | | 7.04 | CO1679 ATHERTON DR | | | |
| | | | | 7.09 | CO3741 KAYSON ST | | | |
| | | | | 7.09 | CO2057 KAYSON ST | | | |
| | | | | 7.14 | CO2209 KELSEY ST | | | |
| | | | | 7.17 | CO2210 DEAN RD | | | |
| | | | | 7.28 | | 6 | 64I | |
| | | | | 7.31 | STRUC #15091 TURKEY BRANCH | | | |
| | | | | 7.35 | BEG BR | | | |
| | | | | 7.38 | STRUC #15088 | | | |
| | | | | 7.41 | END BR | | | |
| | | | | 7.46 | | 6 | 66I | |
| | | | | 7.75 | CO1695 INDEPENDENCE ST | 6 | 78I | |
| | | | | 8.02 | CO 142 ASPEN HILL RD | | | |

* A,B = UNIMPROVED; C = GRADED & DRAINED; D,E = SOIL, GRAVEL, STONE; F,G = LOW TYPE BITUMINOUS;
H,I = HIGH TYPE BITUMINOUS; J = CONCRETE; K = BRICK; L = BLOCK

STATE HIGHWAY ADMINISTRATION OF MARYLAND
HIGHWAY INFORMATION SERVICES DIVISION
DATA SUPPORT GROUP

STATE HIGHWAY LOCATION REFERENCE

ROUTE NUMBER.....MD 185 CONTINUED
INVENTORY DIRECTION...NORTH
NAME: CONNECTICUT AVE

COUNTY-MONTGOMERY
SHA DISTRICT.....3
DATE.....12/31/99

| SYSTEM | FUNCTIONAL CLASS | HWY TYPE | ACCESS CONTRL | MILEPOINT | MILEPOINT DESCRIPTION | MARKED LANES | SURFACE WIDTH/TYPE* | AADT |
|-------------|--------------------|----------|---------------|-----------|--------------------------------|--------------|---------------------|--------|
| SECONDARY R | URB-OTHER PRIN ART | DIVIDED | PART | 8.14 | | 5 | 60I | 35,975 |
| | | | | 8.25 | SPUR FR MD 97 | | | |
| | | | | 8.30 | MD 97 GEORGIA AVE | | | |
| | | | | 8.30 | CO4092 CONNECTICUT AVE (AHEAD) | | | |

ROUTE NUMBER.....MD 185A
INVENTORY DIRECTION...SOUTH
NAME: NO NAME

| | | | | | | | | |
|-------------|-----------|-----------|------|------|------------------------|---|-----|--|
| SECONDARY R | URB-LOCAL | UNDIVIDED | NONE | 0.00 | MD 586 VEIRS MILL RD | 2 | 20I | |
| | | | | 0.13 | MD 185 CONNECTICUT AVE | | | |

ROUTE NUMBER.....MD 185B
INVENTORY DIRECTION...WEST
NAME: NO NAME

| | | | | | | | | |
|-------------|-----------|-----------|------|------|------------------------|---|-----|--|
| SECONDARY R | URB-LOCAL | UNDIVIDED | NONE | 0.00 | MD 185 CONNECTICUT AVE | 2 | 24I | |
| | | | | 0.01 | MD 586 VEIRS MILL RD | | | |

ROUTE NUMBER.....MD 185C
INVENTORY DIRECTION...NORTH
NAME: NO NAME

| | | | | | | | | |
|-------------|-----------|-----------|------|------|------------------------|---|-----|--|
| SECONDARY R | URB-LOCAL | UNDIVIDED | NONE | 0.00 | MD 586 VEIRS MILL RD | 2 | 22I | |
| | | | | 0.03 | MD 185 CONNECTICUT AVE | | | |

ROUTE NUMBER.....MD 185D
INVENTORY DIRECTION...EAST
NAME: NO NAME

| | | | | | | | | |
|-------------|-----------|-----------|------|------|------------------------|---|-----|--|
| SECONDARY R | URB-LOCAL | UNDIVIDED | NONE | 0.00 | MD 185 CONNECTICUT AVE | 2 | 18I | |
| | | | | 0.04 | MD 586 VEIRS MILL RD | | | |

* A,B = UNIMPROVED; C = GRADED & DRAINED; D,E = SOIL, GRAVEL, STONE; F,G = LOW TYPE BITUMINOUS;
H,I = HIGH TYPE BITUMINOUS; J = CONCRETE; K = BRICK; L = BLOCK

STATE HIGHWAY ADMINISTRATION OF MARYLAND
HIGHWAY INFORMATION SERVICES DIVISION
DATA SUPPORT GROUP

STATE HIGHWAY LOCATION REFERENCE

ROUTE NUMBER.....MD 185E
INVENTORY DIRECTION...WEST
NAME: CHEVY CHASE CIR

COUNTY-MONTGOMERY
SHA DISTRICT.....3
DATE.....12/31/99

| SYSTEM | FUNCTIONAL CLASS | HWY TYPE | ACCESS CONTRL | MILEPOINT | MILEPOINT DESCRIPTION | MARKED LANES | SURFACE WIDTH/TYPE* | AADT |
|-------------|--------------------|-----------|---------------|-------------|-----------------------|--------------|---------------------|--------|
| SECONDARY U | URB-OTHER PRIN ART | UNDIVIDED | NONE | 0.00 | WASH DC LINE | 3 | 57I | 45,925 |
| | | | | 0.02 MD 185 | CONNECTICUT AVE | 3 | 55I | |
| | | | | 0.05 MU 120 | MAGNOLIA PKWY | | | |
| | | | | 0.06 MU 40 | GRAFTON ST | | | |
| | | | | 0.08 | WASH DC LINE | | | |

ROUTE NUMBER.....MD 186
INVENTORY DIRECTION...NORTH
NAME: BROOKVILLE RD

| | | | | | | | | |
|-------------|---------------|-----------|------|-------------|-----------------------------------|---|-----|-------|
| SECONDARY U | URB-COLLECTOR | UNDIVIDED | NONE | 0.00 | WASH DC LINE | 2 | 20I | 5,325 |
| | | | | 0.06 MU 70 | IRVING ST E&W | | | |
| | | | | 0.07 | SPEED LIMIT 25 MPH | | | |
| | | | | 0.12 MU 80 | KIRKE ST E&W | | | |
| | | | | 0.19 MU 110 | E LENOX ST | | | |
| | | | | 0.25 MU 130 | MELROSE ST E&W | | | |
| | | | | 0.32 MU 162 | NEWLANDS ST | | | |
| | | | | 0.39 MU 180 | OXFORD ST | | | |
| | | | | 0.41 MU 17 | BROAD BRANCH RD | | | |
| | | | | 0.47 MU 200 | PRIMROSE ST | | | |
| | | | | 0.52 | | 2 | 21I | |
| | | | | 0.53 MU 210 | QUINCY ST | | | |
| | | | | 0.56 MU 70 | QUINCY ST | | | |
| | | | | 0.60 | OUT CORP LMTS CHEVY CHASE VILLAGE | | | 5,575 |
| | | | | 0.60 | IN CORP LMTS CHEVY CHASE #3 | | | |
| | | | | 0.60 MU 15 | BRADLEY LA | | | |
| | | | | 0.61 MU 10 | E BRADLEY LA | | | |
| | | | | 0.67 MU 80 | RAYMOND ST | | | |
| | | | | 0.70 MU 50 | RAYMOND ST | | | |
| | | | | 0.72 MU 30 | CUMMINGS LA | | | |
| | | | | 0.82 MU 90 | SHEPHERD ST | 2 | 28I | |
| | | | | 0.83 MU 60 | SHEPHERD ST | | | |
| | | | | 0.87 MU 140 | TURNER LA | 2 | 30I | |
| | | | | 0.92 MU 80 | TAYLOR ST | | | |
| | | | | 0.93 MU 110 | TAYLOR ST | | | |
| | | | | 0.96 | | 2 | 26I | |
| | | | | 0.98 | OUT CORP LMTS CHEVY CHASE #3 | | | |
| | | | | 0.98 | IN CORP LMTS CHEVY CHASE #5 | | | |
| | | | | 1.02 MU 71 | THORNAPPLE ST | | | |
| | | | | 1.05 MU 70 | THORNAPPLE ST | | | |

* A,B = UNIMPROVED; C = GRADED & DRAINED; D,E = SOIL, GRAVEL, STONE; F,G = LOW TYPE BITUMINOUS;
H,I = HIGH TYPE BITUMINOUS; J = CONCRETE; K = BRICK; L = BLOCK

STATE HIGHWAY ADMINISTRATION OF MARYLAND
HIGHWAY INFORMATION SERVICES DIVISION
DATA SUPPORT GROUP

STATE HIGHWAY LOCATION REFERENCE

ROUTE NUMBER.....MD 186 CONTINUED
INVENTORY DIRECTION....NORTH
NAME: BROOKVILLE RD

COUNTY-MONTGOMERY
SHA DISTRICT.....3
DATE.....12/31/99

| SYSTEM | FUNCTIONAL CLASS | HWY TYPE | ACCESS CONTRL | MILEPOINT | MILEPOINT | DESCRIPTION | MARKED LANES | SURFACE WIDTH/TYPE* | AADT |
|-------------|------------------|-----------|---------------|-----------|-----------|------------------------------|--------------|---------------------|-------|
| SECONDARY U | URB-COLLECTOR | UNDIVIDED | NONE | 1.08 | MU 80 | UNDERWOOD ST | 2 | 26I | 5,575 |
| | | | | 1.13 | MU 90 | WILLIAMS LA | | | |
| | | | | 1.17 | | | 2 | 24I | |
| | | | | 1.18 | MU 100 | WINDSOR PL | | | |
| | | | | 1.23 | MU 110 | WOODBINE ST | | | |
| | | | | 1.24 | CO 531 | WOODBINE ST | | | |
| R | | | | 1.30 | | OUT CORP LMTS CHEVY CHASE #5 | | | |
| | | | | 1.34 | CO 408 | LELAND ST | | | |
| | | | | 1.35 | CO 554 | CURTIS ST | 2 | 40I | |
| | | | | 1.45 | CO2022 | WOOLSEY DR | | | |
| | | | | 1.50 | | SPUR TO MD 410 | 2 | 35I | |
| | | | | 1.52 | MD 410 | EAST WEST HWY | | | |

ROUTE NUMBER.....MD 187
INVENTORY DIRECTION....NORTH
NAME: OLD GEORGETOWN RD

| | | | | | | | | | |
|-------------|--------------------|-----------|------|------|--------|-----------------------------|---|-----|--------|
| SECONDARY R | URB-MINOR ARTERIAL | UNDIVIDED | NONE | 0.00 | MD 355 | WISCONSIN AVE | 2 | 24I | 36,275 |
| | | | | 0.00 | | MD 410 (WB/L) EAST WEST HWY | | | |
| | | | | 0.10 | CO4453 | COMMERCE LA | | | |
| | | | | 0.10 | CO 357 | EDGEMOOR LA | | | |
| | | | | 0.17 | CO 385 | WOODMONT AVE | 4 | 40I | |
| | | | | 0.20 | CO 356 | MOORELAND LA | | | |
| | | | | 0.26 | CO5923 | FAIRMONT AVE | | | |
| | | | | 0.31 | CO 362 | ARLINGTON RD | 4 | 44I | |
| | | | | 0.31 | MD 188 | WILSON LA | | | |
| | | | | 0.31 | CO4418 | ST ELMO AVE | | | |
| | | | | 0.34 | | SPEED LIMIT 25 MPH | | | |
| | | | | 0.36 | CO 381 | CORDELL AVE | 4 | 55I | |
| | | CTL | | 0.41 | CO 380 | DEL RAY AVE | 4 | 44I | |
| | | | | 0.46 | CO 384 | AUBURN AVE | | | |
| | | | | 0.51 | CO1126 | GLENBROOK RD | | | |
| | | | | 0.63 | CO 352 | BATTERY LA | | | |
| | | | | 0.65 | | SPEED LIMIT 30 MPH | | | |
| | | | | 0.69 | CO 376 | SOUTH BROOK LA | | | |
| | | | | 0.73 | CO 374 | NORTH BROOK LA | | | |
| | | | | 0.77 | CO 373 | LUCAS LA | | | |
| | | | | 0.82 | CO 348 | MAPLE RIDGE RD | | | |
| | | | | 0.91 | CO 350 | HUNTINGTON PKWY | | | 44,475 |
| | | DIVIDED | | 1.08 | CO 977 | GLENWOOD RD | 5 | 60I | |

* A,B = UNIMPROVED; C = GRADED & DRAINED; D,E = SOIL, GRAVEL, STONE; F,G = LOW TYPE BITUMINOUS;
H,I = HIGH TYPE BITUMINOUS; J = CONCRETE; K = BRICK; L = BLOCK

STATE HIGHWAY ADMINISTRATION OF MARYLAND
HIGHWAY INFORMATION SERVICES DIVISION
DATA SUPPORT GROUP

STATE HIGHWAY LOCATION REFERENCE

ROUTE NUMBER.....MD 187 CONTINUED
INVENTORY DIRECTION...NORTH
NAME: OLD GEORGETOWN RD

COUNTY-MONTGOMERY
SHA DISTRICT.....3
DATE.....12/31/99

| SYSTEM | FUNCTIONAL CLASS | HWY TYPE | ACCESS CONTRL | MILEPOINT | MILEPOINT DESCRIPTION | MARKED LANES | SURFACE WIDTH/TYPE* | AADT |
|-------------|--------------------|----------|---------------|-----------|-------------------------------------|--------------|---------------------|--------|
| SECONDARY R | URB-MINOR ARTERIAL | DIVIDED | NONE | 1.09 | SPEED LIMIT 40 MPH | 5 | 60I | 44,475 |
| | | | | 1.13 | CO 335 ROOSEVELT ST | | | |
| | | | | 1.13 | CO4398 ROOSEVELT ST | | | |
| | | | | 1.18 | CO 334 MCKINLEY ST | 6 | 68I | |
| | | | | 1.29 | CO 333 LINCOLN ST | | | |
| | | | | 1.29 | GV 36 LINCOLN DR | | | |
| | | | | 1.38 | CO 332 SOUTHWICK ST | | | |
| | | | | 1.43 | CO 167 GREENTREE RD | | | |
| | | | | 1.43 | GV 37 SOUTH DR | | | |
| | | | | 1.54 | CO 331 SONOMA RD | | | |
| | | | | 1.62 | GV 1 CENTER DR | | | |
| | | | | 1.68 | MU 20 OAK PL | | | |
| | | | | 1.71 | CROSSOVER | | | |
| | | | | 1.74 | CO4392 OAKMONT AVE | | | |
| | | | | 1.74 | CO 319 CEDAR LA | | | |
| | | | | 1.80 | CO1029 JOHNSON AVE | | | |
| | | | | 1.90 | CO 322 ALTA VISTA RD | | | |
| | | | | 1.92 | SHIELDS DR | | | |
| | | | | 1.96 | CO 323 CHARLES ST | | | |
| | | | | 2.07 | CO 320 SPRUCE TREE AVE | | | |
| | | | | 2.19 | CO 324 BEECH AVE | | | |
| | | | | 2.34 | CO1037 WYNGATE DR | | | |
| | | | | 2.44 | CO1039 RYLAND DR | | | |
| | | | | 2.58 | RP 49506 RAMP 6 FR IS 495 TO MD 187 | | | |
| | | | | 2.58 | RP 49504 RAMP 4 FR MD 187 TO IS 495 | | | |
| | | | | 2.60 | RP 49503 RAMP 3 FR RAMP 6 TO MD 187 | | | |
| | | | | 2.60 | RP 49505 RAMP 5 FR MD 187 TO RAMP 4 | | | |
| | | | | 2.64 | IS 495 CAPITAL BELTWAY | | | 52,150 |
| | | | | 2.64 | STRUC #15115 | | | |
| | | | | 2.64 | EXIT #36 | | | |
| | | | | 2.70 | RP 49507 RAMP 7 FR RAMP 2 TO MD 187 | | | |
| | | | | 2.70 | RP 49501 RAMP 1 FR MD 187 TO RAMP 8 | | | |
| | | | | 2.72 | RP 49508 RAMP 8 FR MD 187 TO IS 495 | | | |
| | | | | 2.75 | RP 49502 RAMP 2 FR IS 495 TO MD 187 | | | |
| | | | | 2.83 | CO4604 OLD GEORGETOWN RD | | | |
| | | | | 2.93 | CO 316 LONE OAK DR | | | |
| | | | | 3.03 | CO1811 LONE OAK DR | | | |
| | | | | 3.03 | CO6512 MANOR OAK WAY | | | |
| | | | | 3.17 | CO1559 CHESHIRE DR | 5 | 56I | |
| | | | | 3.30 | CO 315 BELLS MILL RD | | | |
| | | | | 3.36 | CO 166 DEMOCRACY BLVD | 6 | 68I | |
| | | | | 3.51 | CO3386 ROCK SPRING DR | | | |

* A,B = UNIMPROVED; C = GRADED & DRAINED; D,E = SOIL, GRAVEL, STONE; F,G = LOW TYPE BITUMINOUS;
H,I = HIGH TYPE BITUMINOUS; J = CONCRETE; K = BRICK; L = BLOCK

STATE HIGHWAY ADMINISTRATION OF MARYLAND
HIGHWAY INFORMATION SERVICES DIVISION
DATA SUPPORT GROUP

STATE HIGHWAY LOCATION REFERENCE

ROUTE NUMBER.....MD 187 CONTINUED
INVENTORY DIRECTION....NORTH
NAME: OLD GEORGETOWN RD

COUNTY-MONTGOMERY
SHA DISTRICT.....3
DATE.....12/31/99

| SYSTEM | FUNCTIONAL CLASS | HWY TYPE | ACCESS CONTRL | MILEPOINT | MILEPOINT DESCRIPTION | MARKED LANES | SURFACE WIDTH/TYPE* | AADT |
|-------------|--------------------|----------|---------------|-----------|-------------------------------------|--------------|---------------------|--------|
| SECONDARY R | URB-MINOR ARTERIAL | DIVIDED | NONE | 3.69 | RP 27006 RAMP 6 FR IS 270 TO MD 187 | 6 | 68I | 52,150 |
| | | | | 3.70 | RP 27004 RAMP 4 FR MD 187 TO IS 270 | | | |
| | | | | 3.72 | RP 27003 RAMP 3 FR RAMP 6 TO MD 187 | | | |
| | | | | 3.72 | RP 27005 RAMP 5 FR MD 187 TO RAMP 4 | | | |
| | | | | 3.74 | BEG BR | | | |
| | | | | 3.77 | IS 270 EISENHOWER MEMORIAL HWY | | | 49,775 |
| | | | | 3.77 | STRUC #15079 | | | |
| | | | | 3.77 | EXIT #1 | | | |
| | | | | 3.78 | END BR | | | |
| | | | | 3.79 | RP 27001 RAMP 1 FR MD 187 TO RAMP 8 | | | |
| | | | | 3.79 | RP 27007 RAMP 7 FR RAMP 2 TO MD 187 | | | |
| | | | | 3.82 | RP 27002 RAMP 2 FR IS 270 TO MD 187 | | | |
| | | | | 3.82 | RP 27008 RAMP 8 FR MD 187 TO IS 270 | | | |
| | | | | 3.96 | CO3614 LUX LA | | | |
| | | | | 4.04 | CO 164 TUCKERMAN LA | | | |
| | | | | 4.45 | CO5036 EDSON LA | | | |
| | | | | 4.45 | CO 118 POINDEXTER LA | | | |
| | | | | 4.53 | CO 111 ROSELAND DR | | | |
| | | | | 4.64 | CO 116 SEDGWICK LA | | | |
| | | | | 4.68 | | 5 | 56I | |
| | | | | 4.80 | CO3016 TILDEN LA | 6 | 68I | |
| | | | | 4.80 | CO4242 NICHOLSON LA | | | |
| | | | | 4.86 | | 4 | 68I | |
| | | | | 5.02 | SPUR FR EXECUTIVE BLVD | | | |
| | | | | 5.04 | CO3239 EXECUTIVE BLVD | | | |
| | | | | 5.07 | SPUR TO EXECUTIVE BLVD | | | |
| | | | | 5.17 | | 4 | 46I | |
| | | | | 5.29 | SPUR FR MD 355 | 3 | 36I | |
| | | | | 5.29 | SPUR TO MD 355 | | | |
| | | | | 5.32 | MD 355 ROCKVILLE PIKE | | | |
| | | | | 5.32 | OP5245 OLD GEORGETOWN RD (AHEAD) | | | |

ROUTE NUMBER.....MD 188
INVENTORY DIRECTION....EAST
NAME: WILSON LA

| | | | | | | | | |
|-------------|--------------------|-----------|------|------|-----------------------|---|-----|-------|
| SECONDARY R | URB-MINOR ARTERIAL | UNDIVIDED | NONE | 0.00 | CO4690 MACARTHUR BLVD | 2 | 22I | 6,250 |
| | | | | 0.04 | CO1252 BRAEBURN PL | | | |
| | | | | 0.06 | SPEED LIMIT 30 MPH | | | |
| | | | | 0.16 | CO2813 BROXBURN DR | | | |

* A,B = UNIMPROVED; C = GRADED & DRAINED; D,E = SOIL, GRAVEL, STONE; F,G = LOW TYPE BITUMINOUS;
H,I = HIGH TYPE BITUMINOUS; J = CONCRETE; K = BRICK; L = BLOCK

STATE HIGHWAY ADMINISTRATION OF MARYLAND
HIGHWAY INFORMATION SERVICES DIVISION
DATA SUPPORT GROUP

STATE HIGHWAY LOCATION REFERENCE

ROUTE NUMBER.....MD 188 CONTINUED
INVENTORY DIRECTION....EAST
NAME: WILSON LA

COUNTY-MONTGOMERY
SHA DISTRICT.....3
DATE.....12/31/99

| SYSTEM | FUNCTIONAL CLASS | HWY TYPE | ACCESS CONTRL | MILEPOINT | MILEPOINT DESCRIPTION | MARKED LANES | SURFACE WIDTH/TYPE* | AADT |
|-------------|--------------------|-----------|---------------|-----------|-----------------------|--------------|---------------------|--------|
| SECONDARY R | URB-MINOR ARTERIAL | UNDIVIDED | NONE | 0.20 | CO1252 BRAEBURN PL | 2 | 22I | 6,250 |
| | | | | 0.25 | CO1488 BRAEBURN PL | | | |
| | | | | 0.31 | CO1488 BRAEBURN PL | | | |
| | | | | 0.37 | CO 845 LAVEROCK LA | | | |
| | | | | 0.43 | | 2 | 20I | |
| | | | | 0.59 | | 2 | 22I | |
| | | | | 0.67 | CO4409 SELKIRK DR | 2 | 36I | |
| | | DIVIDED | | 0.81 | | 4 | 50J | |
| | | | | 0.86 | SPUR FR MD 190 | 4 | 50I | |
| | | | | 0.86 | SPUR TO MD 190 | | | |
| | | | | 0.90 | MD 190 RIVER RD | | | 11,175 |
| | | | | 0.93 | SPUR TO MD 190 | | | |
| | | | | 0.93 | SPUR FR MD 190 | | | |
| | | UNDIVIDED | | 0.99 | | 2 | 24I | |
| | | | | 1.02 | CO3143 HONESTY WAY | | | |
| | | | | 1.06 | CO2345 ALGONQUIN AVE | | | |
| | | | | 1.12 | CO1254 ARNET LA | | | |
| | | | | 1.19 | CO2350 MARYKNOLL AVE | 2 | 21I | |
| | | | | 1.23 | CO1253 ELMORE LA | | | |
| | | | | 1.29 | CO2695 LEESBURG DR | | | |
| | | | | 1.29 | CO3061 SPRINGER RD | | | |
| | | | | 1.56 | CO1279 WHITTIER BLVD | | | 9,150 |
| | | | | 1.64 | CO1730 WESTFIELD DR | 2 | 22I | |
| | | | | 1.82 | CO2136 MARBURY RD | | | |
| | | | | 1.91 | CO 339 ABERDEEN RD | | | |
| | | | | 1.91 | OP 575 MERRICK RD | | | |
| | | | | 2.02 | CO 340 OLD CHESTER RD | | | |
| | | | | 2.14 | CO 778 RADNOR RD | | | |
| | | | | 2.31 | CO 341 MAIDEN LA | | | |
| | | | | 2.34 | MD 191 BRADLEY BLVD | 2 | 24I | 9,275 |
| | | | | 2.43 | CO 339 ABERDEEN RD | 2 | 26I | |
| | | | | 2.52 | CO1840 HONEYWELL LA | | | |
| | | | | 2.54 | CO 342 HAMPDEN LA | 2 | 22I | |
| | | | | 2.60 | | 2 | 25I | |
| | | | | 2.64 | CO 356 MOORLAND LA | 2 | 22I | |
| | | | | 2.72 | CO 345 STRATFORD RD | | | |
| | | | | 2.77 | CO 351 CUSTER RD | | | |
| | | | | 2.80 | CO1126 GLENBROOK RD | 2 | 25I | |
| | | | | 2.88 | CO 355 FAIRFAX RD | | | |
| | | | | 3.00 | CO 354 EXETER RD | | | |
| | | | | 3.07 | CO 380 DEL RAY AVE | | | |
| | | | | 3.07 | CO4417 DENTON RD | | | |

* A,B = UNIMPROVED; C = GRADED & DRAINED; D,E = SOIL, GRAVEL, STONE; F,G = LOW TYPE BITUMINOUS;
H,I = HIGH TYPE BITUMINOUS; J = CONCRETE; K = BRICK; L = BLOCK

STATE HIGHWAY ADMINISTRATION OF MARYLAND
HIGHWAY INFORMATION SERVICES DIVISION
DATA SUPPORT GROUP

STATE HIGHWAY LOCATION REFERENCE

ROUTE NUMBER.....MD 188 CONTINUED
INVENTORY DIRECTION....EAST
NAME: WILSON LA

COUNTY-MONTGOMERY
SHA DISTRICT.....3
DATE.....12/31/99

| SYSTEM | FUNCTIONAL CLASS | HWY TYPE | ACCESS CONTRL | MILEPOINT | MILEPOINT DESCRIPTION | MARKED LANES | SURFACE WIDTH/TYPE* | AADT |
|-------------|--------------------|-----------|---------------|-------------|-----------------------|--------------|---------------------|-------|
| SECONDARY R | URB-MINOR ARTERIAL | UNDIVIDED | NONE | 3.12 CO 360 | CLARENDON RD | 2 | 22I | 9,275 |
| | | | | 3.19 CO 381 | CORDELL AVE | 3 | 36I | |
| | | | | 3.25 MD 187 | OLD GEORGETOWN RD | | | |
| | | | | 3.25 CO4418 | ST ELMO AVE (AHEAD) | | | |
| | | | | 3.25 CO 362 | ARLINGTON RD | | | |

ROUTE NUMBER.....MD 189
INVENTORY DIRECTION....NORTH
NAME: FALLS RD

| | | | | | | | | |
|-------------|--------------------|-----------|------|-------------|--------------------|---|-----|--------|
| SECONDARY R | URB-MINOR ARTERIAL | DIVIDED | NONE | 0.00 CO7068 | FALLS RD | 4 | 48I | 17,275 |
| | | | | 0.00 MD 190 | RIVER RD | | | |
| | | UNDIVIDED | | 0.01 | | 3 | 36I | |
| | | | | 0.09 CO1670 | GLENOLDEN DR | | | |
| | | | | 0.10 | SPEED LIMIT 35 MPH | | | |
| | | | | 0.12 | | 2 | 24I | |
| | | | | 0.52 CO 190 | WOODFORD RD | | | |
| | | | | 0.69 CO 196 | S GLEN RD | | | |
| | | | | 0.69 CO 166 | DEMOCRACY BLVD | | | |
| | | | | 1.03 CO4831 | POTOMAC TENNIS LA | | | |
| | | | | 1.37 CO5639 | NANTUCKET PL | | | |
| | | | | 1.54 | | 2 | 38I | |
| | | | | 1.57 CO 165 | BELLS MILL RD | | | |
| | | | | 1.65 CO4733 | CRANFORD DR | | | |
| | | | | 1.75 CO3601 | ELDWICK WAY | 2 | 24I | |
| | | | | 1.98 CO3743 | WOODINGTON DR | | | |
| | | CTL | | 2.16 | | | | |
| | | | | 2.18 CO2310 | MARSEILLE DR | | | |
| | | UNDIVIDED | | 2.26 | | | | |
| | | | | 2.35 CO 195 | GLEN RD | | | |
| | | | | 2.50 CO3810 | WINTERSET DR | | | |
| | | | | 2.67 | | 2 | 30I | |
| | | | | 2.71 CO3862 | FALLS CHAPEL WAY | | | |
| | | | | 2.71 CO 164 | TUCKERMAN LA | | | |
| | | | | 2.75 | | 2 | 24I | |
| | | DIVIDED | | 2.84 | | | | |
| | | | | 2.88 CO3009 | LIBERTY LA | | | |
| | | | | 3.00 CO2994 | VICTORY LA | | | |
| | | UNDIVIDED | | 3.05 | | | | |
| | | | | 3.08 CO7079 | FALLS FARM DR | | | |

* A,B = UNIMPROVED; C = GRADED & DRAINED; D,E = SOIL, GRAVEL, STONE; F,G = LOW TYPE BITUMINOUS;
H,I = HIGH TYPE BITUMINOUS; J = CONCRETE; K = BRICK; L = BLOCK

STATE HIGHWAY ADMINISTRATION OF MARYLAND
HIGHWAY INFORMATION SERVICES DIVISION
DATA SUPPORT GROUP

STATE HIGHWAY LOCATION REFERENCE

ROUTE NUMBER.....MD 189 CONTINUED
INVENTORY DIRECTION....NORTH
NAME: FALLS RD

COUNTY-MONTGOMERY
SHA DISTRICT.....3
DATE.....12/31/99

| SYSTEM | FUNCTIONAL CLASS | HWY TYPE | ACCESS CONTRL | MILEPOINT | MILEPOINT DESCRIPTION | MARKED LANES | SURFACE WIDTH/TYPE* | AADT |
|----------------------|--------------------|-----------|---------------|-----------|-------------------------------------|--------------|---------------------|--------|
| SECONDARY R | URB-MINOR ARTERIAL | DIVIDED | NONE | 3.34 | CO 144 MONTROSE RD | 2 | 24I | 22,650 |
| | | UNDIVIDED | | 3.41 | CO3617 ATWELL RD | | | |
| | | | | 3.54 | CO3616 CHILHAM RD | | | |
| | | | | 3.66 | CO3631 COLD SPRING RD | | | |
| | | | | 3.83 | CO3862 FALLS CHAPEL WAY | 3 | 36I | |
| | | | | 3.83 | MU 990 DUNSTER RD | | | |
| | | | | 3.92 | | 2 | 24I | |
| U | | | | 3.94 | IN CORP LMTS ROCKVILLE | | | |
| | | | | 4.12 | MU1541 W KERSEY LA | 2 | 36I | |
| | | | | 4.12 | MU1540 KERSEY LA | | | |
| | | | | 4.18 | | 2 | 24I | |
| | | | | 4.24 | | 3 | 36I | |
| | | DIVIDED | | 4.30 | | 4 | 48I | |
| | | | | 4.44 | MU2593 WOOTTON PKWY | | | 25,525 |
| | | | | 4.63 | MU1069 FALLSMEAD WAY | | | |
| | | | | 4.76 | RP 27006 RAMP 6 FR MD 189 TO RAMP 7 | | | |
| | | | | 4.76 | RP 27008 RAMP 8 FR IS 270 TO MD 189 | | | |
| | | | | 4.84 | BEG BR | | | |
| | | | | 4.84 | RP 27005 RAMP 5 FR RAMP 8 TO MD 189 | | | |
| | | | | 4.84 | RP 27007 RAMP 7 FR MD 189 TO IS 270 | | | |
| | | | | 4.87 | IS 270 EISENHOWER MEMORIAL HWY | | | 9,375 |
| | | | | 4.87 | STRUC #15049 | | | |
| | | | | 4.87 | EXIT #5 | | | |
| | | | | 4.89 | END BR | | | |
| | | | | 4.89 | RP 27001 RAMP 1 FR RAMP 4 TO MD 189 | | | |
| | | | | 4.89 | RP 27003 RAMP 3 FR MD 189 TO IS 270 | | | |
| | | | | 4.96 | RP 27004 RAMP 4 FR IS 270 TO MD 189 | | | |
| | | | | 4.96 | RP 27002 RAMP 2 FR MD 189 TO RAMP 3 | | | |
| | | | | 5.05 | MU2012 MARYLAND AVE | 2 | 41I | |
| NAME: GREAT FALLS RD | | | | 5.05 | | | | |
| | | | | 5.05 | MU2460 POTOMAC VALLEY RD | | | |
| | | | | 5.08 | | 2 | 24I | |
| | | UNDIVIDED | | 5.09 | | | | |
| | | DIVIDED | | 5.14 | | | | |
| | | | | 5.24 | OP5715 ALLEY 13 | | | |
| | | UNDIVIDED | | 5.37 | MU2160 MONUMENT ST | 2 | 21I | |
| | | | | 5.38 | SPEED LIMIT 30 MPH | | | |
| | | | | 5.46 | MU 860 DALE DR | | | |
| | | | | 5.51 | MU2450 POTOMAC ST | | | |
| | | | | 5.51 | MU3220 WILLIAMS ST | | | |
| | | | | 5.62 | MU1050 EVANS ST | | | |
| | | | | 5.64 | | 2 | 32I | |

* A,B = UNIMPROVED; C = GRADED & DRAINED; D,E = SOIL, GRAVEL, STONE; F,G = LOW TYPE BITUMINOUS;
H,I = HIGH TYPE BITUMINOUS; J = CONCRETE; K = BRICK; L = BLOCK

STATE HIGHWAY ADMINISTRATION OF MARYLAND
HIGHWAY INFORMATION SERVICES DIVISION
DATA SUPPORT GROUP

STATE HIGHWAY LOCATION REFERENCE

ROUTE NUMBER.....MD 189 CONTINUED
INVENTORY DIRECTION...NORTH
NAME: GREAT FALLS RD

COUNTY-MONTGOMERY
SHA DISTRICT.....3
DATE.....12/31/99

| SYSTEM | FUNCTIONAL CLASS | HWY TYPE | ACCESS CONTRL | MILEPOINT | MILEPOINT DESCRIPTION | MARKED LANES | SURFACE WIDTH/TYPE* | AADT |
|-------------|------------------|----------|---------------|-------------|-----------------------|--------------|---------------------|-------|
| SECONDARY U | URB-LOCAL | DIVIDED | NONE | 5.70 MD 28 | W JEFFERSON ST | 2 | 33I | 9,375 |
| | | | | 5.72 MU3268 | W MONTGOMERY AVE | | | |

ROUTE NUMBER.....MD 190
INVENTORY DIRECTION...EAST
NAME: RIVER RD

| | | | | | | | | |
|-------------|---------------------|-----------|------|-------------|---------------------------|---|-----|--------|
| SECONDARY R | RUR-MAJOR COLLECTOR | UNDIVIDED | NONE | 0.00 MD 112 | SENECA RD | 2 | 32I | 3,750 |
| | | | | 0.00 CO2603 | RIVER RD | | | |
| | | | | 0.05 | | 2 | 24I | |
| | | | | 0.08 | SPEED LIMIT 50 MPH | | | |
| | | | | 0.27 CO 207 | VIOLETTES LOCK RD | | | |
| | | | | 0.59 CO5894 | MANOR STONE DR | | | |
| | | | | 1.12 CO4773 | SIGNAL TREE LA | | | |
| | | | | 1.31 CO3701 | PETTIT WAY | | | |
| | | | | 2.29 | STRUC #15007 MUDDY BRANCH | | | |
| | | | | 2.70 CO5596 | MAIDENS BOWER DR | | | |
| | | | | 2.89 CO 202 | ESWORTHY RD | | | |
| | | | | 2.89 CO 26 | PENNYFIELD LOCK RD | | | |
| | | | | 3.03 CO4815 | RIVERS EDGE DR | | | |
| | | | | 3.03 CO 780 | TRAVILAH RD | | | |
| | | | | 3.31 CO4771 | BEALL SPRING RD | | | |
| | | | | 3.75 CO4705 | DREWS CT | | | |
| | | | | 3.92 OP 93 | LUVIE LA | | | |
| | | | | 4.13 OP5928 | DALYN DRIVE | | | |
| | | | | 4.42 CO2936 | SPRINGRIDGE RD | | | |
| | | | | 4.64 CO 205 | STONEY CREEK RD | | | 15,375 |
| | | | | 4.71 OP 104 | BEALL MOUNTAIN RD | | | |
| | | | | 4.72 | STRUC #15098 WATTS BRANCH | | | |
| | | | | 5.11 | SPEED LIMIT 40 MPH | | | |
| | | | | 5.13 CO5961 | LAKE POTOMAC DR | | | |
| | | | | 5.38 CO6924 | TACK HOUSE CT | | | |
| | | | | 5.58 CO4906 | SPUR WHEEL LA | | | |
| | | | | 5.71 CO5488 | SMOKEY QUARTZ LA | | | |
| | | | | 5.84 CO2771 | ADMIRALS WAY | | | |
| | | | | 5.98 CO 206 | SWAINS LOCK RD | | | |
| | | | | 6.20 CO6998 | ARDNAVE PL | | | |
| | | | | 6.32 | SPEED LIMIT 35 MPH | | | |
| | URB-MINOR ARTERIAL | | | 6.45 CO 197 | PINEY MEETINGHOUSE RD | | | |
| | | | | 6.62 CO3001 | TARA RD | | | |

* A,B = UNIMPROVED; C = GRADED & DRAINED; D,E = SOIL, GRAVEL, STONE; F,G = LOW TYPE BITUMINOUS;
H,I = HIGH TYPE BITUMINOUS; J = CONCRETE; K = BRICK; L = BLOCK

STATE HIGHWAY ADMINISTRATION OF MARYLAND
HIGHWAY INFORMATION SERVICES DIVISION
DATA SUPPORT GROUP

STATE HIGHWAY LOCATION REFERENCE

ROUTE NUMBER.....MD 190 CONTINUED
INVENTORY DIRECTION....EAST
NAME: RIVER RD

COUNTY-MONTGOMERY
SHA DISTRICT.....3
DATE.....12/31/99

| SYSTEM | FUNCTIONAL CLASS | HWY TYPE | ACCESS CONTRL | MILEPOINT | MILEPOINT DESCRIPTION | MARKED LANES | SURFACE WIDTH/TYPE* | AADT |
|-------------|--------------------|-----------|---------------|-----------|--------------------------------------|--------------|---------------------|--------|
| SECONDARY R | URB-MINOR ARTERIAL | UNDIVIDED | NONE | 6.62 | OP5894 RIVER VIEW DR | 2 | 24I | 15,375 |
| | | | | 6.96 | CO4728 RIVERWOOD DR | | | |
| | | | | 6.96 | OP 481 RIVERWOOD DR | | | |
| | | | | 7.20 | CO6262 RIVER OAKS LA | | | |
| | | | | 7.27 | CO2441 SANDY LANDING RD | | | |
| | | | | 7.36 | CO 192 NORTON RD | | | |
| | | CTL | | 7.60 | | | | |
| | | | | 7.66 | CO2005 CHAPEL RD | | | |
| | | | | 7.70 | SPEED LIMIT 30 MPH | | | |
| | | | | 7.89 | CO1830 GARY RD | | | |
| | | | | 7.89 | CO6403 POTOMAC MANORS DR | | | |
| | | UNDIVIDED | | 7.93 | | | | |
| | | | | 7.97 | | 4 | 48I | |
| | URB-OTHER PRIN ART | DIVIDED | | 8.14 | CO7068 FALLS RD | | | |
| | | | | 8.14 | MD 189 FALLS RD | | | |
| | | | | 8.19 | ENT TO SHOPPING CENTER | | | |
| | | UNDIVIDED | | 8.22 | CO1318 COUNSELMAN RD | 3 | 50I | |
| | | | | 8.30 | | 2 | 24I | |
| | | | | 8.37 | CO4047 HALL RD | | | |
| | | | | 8.46 | SPEED LIMIT 40 MPH | | | |
| | | | | 8.48 | CO2575 ACCORD DR | | | |
| | | | | 8.53 | CO4580 SCHULZ LA | | | |
| | | | | 8.53 | CO 781 PERSIMMON TREE RD | | | |
| | | | | 8.59 | CO4379 PERSIMMON TREE RD | | | |
| | | | | 8.90 | | 2 | 22I | |
| | | | | 9.02 | CO3998 NEWBRIDGE DR | 2 | 24I | |
| | | | | 9.24 | CO6194 BELLE TERR WAY | | | |
| | | | | 9.39 | CO1128 CONGRESSIONAL PKWY | | | |
| | | | | 9.59 | CO2935 DURHAM DR | | | |
| | | | | 9.81 | CO3007 HARRINGTON DR | | | |
| | | | | 10.02 | MD 191 BRADLEY BLVD | | | 30,575 |
| | | | | 10.02 | CO7070 BRADLEY BLVD | | | |
| | | | | 10.44 | CO3437 CLEWERWALL DR | | | |
| | | | | 10.44 | CO1667 FENWAY DR | | | |
| | | | | 10.73 | OP 388 CARDEROCK SPRINGS DR | | | |
| | | | | 10.76 | STRUC #15027 BUCK BRANCH | | | |
| | | DIVIDED | | 11.09 | RISING RIDGE RD | | | |
| | | | | 11.12 | | 4 | 48I | |
| | | | | 11.26 | CO 148 SEVEN LOCKS RD | | | |
| | | | | 11.29 | SPUR FR SEVEN LOCKS RD | | | |
| | | | | 11.34 | SPEED LIMIT 45 MPH | | | |
| | | | | 11.37 | RP 49506 RAMP 6 FR MD 190 TO RAMP 11 | | | |

* A,B = UNIMPROVED; C = GRADED & DRAINED; D,E = SOIL, GRAVEL, STONE; F,G = LOW TYPE BITUMINOUS;
H,I = HIGH TYPE BITUMINOUS; J = CONCRETE; K = BRICK; L = BLOCK

STATE HIGHWAY ADMINISTRATION OF MARYLAND
HIGHWAY INFORMATION SERVICES DIVISION
DATA SUPPORT GROUP

STATE HIGHWAY LOCATION REFERENCE

ROUTE NUMBER.....MD 190 CONTINUED
INVENTORY DIRECTION....EAST
NAME: RIVER RD

COUNTY-MONTGOMERY
SHA DISTRICT.....3
DATE.....12/31/99

| SYSTEM | FUNCTIONAL CLASS | HWY TYPE | ACCESS CONTRL | MILEPOINT | MILEPOINT DESCRIPTION | MARKED LANES | SURFACE WIDTH/TYPE* | AADT |
|-------------|--------------------|----------|---------------|-----------|---------------------------------------|--------------|---------------------|--------|
| SECONDARY R | URB-OTHER PRIN ART | DIVIDED | NONE | 11.43 | RP 49508 RAMP 8 FR RAMP 5 TO MD 190 | 4 | 48I | 30,575 |
| | | | | 11.46 | RP 49507 RAMP 7 FR MD 190 TO RAMP 11 | | | |
| | | | | 11.49 | RP 49505 RAMP 5 FR RAMP 11 TO MD 190 | | | |
| | | | PART | 11.52 | IS 495 CAPITAL BELTWAY | | | 50,350 |
| | | | | 11.52 | RP 49511 COLLECTOR A | | | |
| | | | | 11.52 | RP 49501 RAMP 1 FR RAMP 4 TO MD 190 | | | |
| | | | | 11.52 | STRUC #15110 | | | |
| | | | | 11.52 | EXIT #39 | | | |
| | | | | 11.55 | RP 49501 RAMP 1 FR RAMP 4 TO MD 190 | | | |
| | | | | 11.61 | RP 49503 RAMP 3 FR MD 190 TO RAMP 2 | | | |
| | | | | 11.67 | RP 49504 RAMP 4 FR IS 485 X TO MD 190 | | | |
| | | | | 11.68 | RP 49502 RAMP 2 FR MD 190 TO IS 495 | | | |
| | | | | 11.78 | CO 169 BURDETTE RD | | | |
| | | | | 11.96 | CO4602 SERVICE RD | | | |
| | | | | 11.96 | CO5174 ROYAL DOMINION DR | | | |
| | | | | 12.09 | STRUC #15028 BOOZE CREEK | | | |
| | | | | 12.35 | CO 844 BEECH TREE RD | | | 39,275 |
| | | | | 12.35 | CO2999 NEVIS RD | | | |
| | | | | 12.67 | SPUR TO MD 188 | | | |
| | | | | 12.67 | SPUR FR MD 188 | | | |
| | | | | 12.71 | MD 188 WILSON LA | | | 51,425 |
| | | | | 12.74 | SPUR TO MD 188 | | | |
| | | | | 12.75 | SPUR FR MD 188 | | | |
| | | | | 12.78 | CO 842 ORKNEY PKWY | | | |
| | | | | 12.84 | MD 190A NO NAME | | | |
| | | | | 13.03 | CO 847 BRAEBURN PKWY | | | |
| | | | | 13.55 | CO1279 WHITTIER BLVD | | | |
| | | | | 13.55 | CO4401 WINSTON DR | | | |
| | | | | 13.80 | MD 614B NO NAME | | | |
| | | | | 13.80 | MD 614A NO NAME | | | |
| | | | | 13.83 | MD 614 GOLDSBORO RD | | | 25,575 |
| | | | | 13.85 | MD 614D NO NAME | | | |
| | | | | 13.85 | MD 614C NO NAME | | | |
| | | | | 13.94 | CO1988 DEVONSHIRE RD | | | |
| | | | | 14.19 | CO1834 OGDEN RD | | | |
| | | | | 14.42 | CO1214 SPRINGFIELD DR | | | |
| | | | | 14.54 | CO 438 DORSET AVE | | | |
| | | | | 14.63 | CO4425 WESTBARD AVE | | | |
| | | | | 14.73 | SPEED LIMIT 35 MPH | | | |
| | | CTL | | 14.83 | CO 436 BROOKSIDE DR | 4 | 54I | |
| | | | | 14.83 | CO4424 RIDGEFIELD RD | | | |
| | | | | 15.00 | OP 583 NO NAME | | | |

* A,B = UNIMPROVED; C = GRADED & DRAINED; D,E = SOIL, GRAVEL, STONE; F,G = LOW TYPE BITUMINOUS;
H,I = HIGH TYPE BITUMINOUS; J = CONCRETE; K = BRICK; L = BLOCK

STATE HIGHWAY ADMINISTRATION OF MARYLAND
HIGHWAY INFORMATION SERVICES DIVISION
DATA SUPPORT GROUP

STATE HIGHWAY LOCATION REFERENCE

ROUTE NUMBER.....MD 190 CONTINUED
INVENTORY DIRECTION....EAST
NAME: RIVER RD

COUNTY-MONTGOMERY
SHA DISTRICT.....3
DATE.....12/31/99

| SYSTEM | FUNCTIONAL CLASS | HWY TYPE | ACCESS CONTRL | MILEPOINT | MILEPOINT DESCRIPTION | MARKED LANES | SURFACE WIDTH/TYPE* | AADT |
|-------------|--------------------|-----------|---------------|-----------|-------------------------------|--------------|---------------------|--------|
| SECONDARY R | URB-OTHER PRIN ART | CTL | PART | 15.01 | CAPITOL CRESCENT TRAIL BRIDGE | 4 | 54I | 25,575 |
| | | | | 15.02 | CO2517 LANDY LA | | | |
| | | | | 15.06 | OP 585 DORSEY LA | | | |
| | | DIVIDED | NONE | 15.09 | OP 586 CLIPPER LA | | | |
| | | | | 15.14 | OP 587 BUTLER RD | | | |
| | | | | 15.18 | SPUR FR LITTLE FALLS PKWY | | | |
| | | | | 15.19 | GV 33 LITTLE FALLS PKWY | | | 25,850 |
| | | | | 15.20 | SPUR TO LITTLE FALLS PKWY | | | |
| | | | | 15.26 | MU 90 GREYSTONE ST | | | |
| | | UNDIVIDED | | 15.30 | | 4 | 48I | |
| | | | | 15.36 | CO 824 VENTNOR RD | | | |
| | | | | 15.44 | STRUC #15071 LITTLE FALLS | | | |
| | | | | 15.48 | CO 451 WILLARD AVE | | | |
| | | | | 15.48 | CO 820 GREENWAY DR | | | |
| | | | | 15.52 | CO4443 BALTIMORE AVE | | | |
| | | | | 15.57 | CO 453 SARATOGA AVE | | | |
| | | | | 15.59 | OP 584 ALLEY | | | |
| | | | | 15.66 | CO 454 NEWPORT AVE | | | |
| | | | | 15.76 | CO2286 KEOKUK ST | | | |
| | | | | 15.83 | CO 455 BROOKDALE RD | | | |
| | | | | 15.88 | WASH DC LINE | | | |
| | | | | 15.88 | N W WESTERN AVE | | | |

ROUTE NUMBER.....MD 190A
INVENTORY DIRECTION....NORTH
NAME: NO NAME

| | | | | | | | | |
|-------------|-----------|-----------|------|------|-----------------|---|-----|--|
| SECONDARY R | URB-LOCAL | UNDIVIDED | NONE | 0.00 | MD 190 RIVER RD | 2 | 24I | |
| | | | | 0.01 | CO4600 NO NAME | | | |

ROUTE NUMBER.....MD 191
INVENTORY DIRECTION....NORTH
NAME: BRADLEY BLVD

| | | | | | | | | |
|-------------|--------------------|-----------|------|------|------------------------|---|-----|--------|
| SECONDARY R | URB-MINOR ARTERIAL | UNDIVIDED | NONE | 0.00 | MD 190 RIVER RD | 2 | 22I | 10,975 |
| | | | | 0.00 | CO7070 BRADLEY BLVD | | | |
| | | | | 0.13 | CO 191 KENDALE RD | | | |
| | | | | 0.52 | CO4691 MERCY HOLLOW LA | | | |

* A,B = UNIMPROVED; C = GRADED & DRAINED; D,E = SOIL, GRAVEL, STONE; F,G = LOW TYPE BITUMINOUS;
H,I = HIGH TYPE BITUMINOUS; J = CONCRETE; K = BRICK; L = BLOCK

STATE HIGHWAY ADMINISTRATION OF MARYLAND
HIGHWAY INFORMATION SERVICES DIVISION
DATA SUPPORT GROUP

STATE HIGHWAY LOCATION REFERENCE

ROUTE NUMBER.....MD 191 CONTINUED
INVENTORY DIRECTION....NORTH
NAME: BRADLEY BLVD

COUNTY-MONTGOMERY
SHA DISTRICT.....3
DATE.....12/31/99

| SYSTEM | FUNCTIONAL CLASS | HWY TYPE | ACCESS CONTRL | MILEPOINT | MILEPOINT DESCRIPTION | MARKED LANES | SURFACE WIDTH/TYPE* | AADT |
|-------------|--------------------|-----------|---------------|-----------|-------------------------------|--------------|---------------------|--------|
| SECONDARY R | URB-MINOR ARTERIAL | UNDIVIDED | NONE | 0.64 | CO1509 BEECH HILL RD | 2 | 22I | 10,975 |
| | | | | 0.72 | CO3217 KENTSDALE DR | | | |
| | | | | 0.72 | CO1529 ALDERSHOT DR | | | |
| | | | | 0.94 | STRUC #15029 CABIN JOHN CREEK | | | |
| | | | | 0.95 | | 2 | 24I | |
| | | | | 1.10 | CO2174 HOLLY OAK DR | | | |
| | | DIVIDED | | 1.26 | | 2 | 22I | |
| | | | | 1.35 | CO 148 SEVEN LOCKS RD | 2 | 23I | |
| | | UNDIVIDED | | 1.45 | | 2 | 26I | |
| | | | | 1.52 | | 2 | 24I | |
| | | DIVIDED | | 1.68 | | 3 | 36I | |
| | | | | 1.78 | | 4 | 48I | |
| | | | | 1.86 | BEG BR | | | |
| | | | | 1.90 | IS 495 CAPITAL BELTWAY | | | |
| | | | | 1.90 | STRUC #15111 | | | |
| | | | | 1.92 | END BR | | | |
| | | | | 2.01 | | 3 | 36I | |
| | | UNDIVIDED | | 2.13 | | 2 | 21I | |
| | | | | 2.16 | CO4582 REDWOOD AVE | | | |
| | | | | 2.20 | | 2 | 24I | |
| | | | | 2.34 | CO2617 OAK FOREST LA | | | |
| | | | | 2.63 | CO 169 BURDETTE RD | | | |
| | | | | 2.79 | CO1325 BRADGROVE DR | | | |
| | | | | 2.84 | CO 836 BURNING TREE RD | | | 20,525 |
| | | | | 2.97 | CO 837 FERNWOOD RD | | | |
| | | | | 3.18 | CO 838 HILLMEAD RD | 2 | 22I | |
| | | | | 3.37 | CO1281 FALLEN OAK DR | | | |
| | | | | 3.41 | CO2319 HOWELL RD | 2 | 24I | |
| | | | | 3.57 | CO1276 WOODHAVEN BLVD | | | |
| | | | | 3.70 | CO5036 VALLEY RD | | | |
| | | | | 3.86 | ENT LONDON BOYS SCHOOL | | | |
| | | | | 3.91 | CO1014 EWING DR | | | |
| | | | | 3.99 | CO1467 SELVYN RD | | | |
| | | | | 4.09 | CO1018 RAYBURN RD | | | |
| | | | | 4.19 | CO1013 BRADMOOR DR | | | |
| | | | | 4.20 | SPUR FR HUNTINGON PKWY | | | |
| | | | | 4.21 | CO 350 HUNTINGTON PKWY | | | |
| | | | | 4.32 | CO 339 ABERDEEN RD | | | |
| | | | | 4.33 | SPEED LIMIT 30 MPH | | | |
| | | | | 4.41 | CO 778 RADNOR RD | | | |
| | | | | 4.52 | CO1096 YORK LA | | | |
| | | | | 4.57 | CO1091 ENGLISH CT | 2 | 30I | |

* A,B = UNIMPROVED; C = GRADED & DRAINED; D,E = SOIL, GRAVEL, STONE; F,G = LOW TYPE BITUMINOUS;
H,I = HIGH TYPE BITUMINOUS; J = CONCRETE; K = BRICK; L = BLOCK

STATE HIGHWAY ADMINISTRATION OF MARYLAND
HIGHWAY INFORMATION SERVICES DIVISION
DATA SUPPORT GROUP

STATE HIGHWAY LOCATION REFERENCE

ROUTE NUMBER.....MD 191 CONTINUED
INVENTORY DIRECTION....NORTH
NAME: BRADLEY BLVD

COUNTY-MONTGOMERY
SHA DISTRICT.....3
DATE.....12/31/99

| SYSTEM | FUNCTIONAL CLASS | HWY TYPE | ACCESS CONTRL | MILEPOINT | MILEPOINT DESCRIPTION | MARKED LANES | SURFACE WIDTH/TYPE* | AADT |
|-------------|--------------------|-----------|---------------|-------------|-----------------------|--------------|---------------------|--------|
| SECONDARY R | URB-MINOR ARTERIAL | UNDIVIDED | NONE | 4.71 MD 188 | WILSON LA | 2 | 30I | 12,625 |
| | | | | 4.78 CO1841 | MCLEAN DR | | | |
| | | | | 4.84 CO 340 | OLD CHESTER RD | | | |
| | | | | 4.89 CO2130 | DURBIN RD | | | |
| | | | | 4.92 CO1023 | DURBIN RD | | | |
| | | | | 5.01 CO2717 | DEVON RD | | | |
| | | | | 5.06 CO2641 | BEAM CT | | | |
| | | | | 5.08 CO2132 | CORNISH RD | | | |
| | | | | 5.11 CO1022 | VERNON PL | 2 | 24I | |
| | | | | 5.17 CO1021 | BRITE DR | | | |
| | | | | 5.21 CO1019 | BURLING RD | | | |
| | | | | 5.24 CO1020 | BURLING CT | | | |
| | | | | 5.27 CO 377 | AUDUBON RD | | | |
| | | | | 5.37 OP 577 | PEMBROKE RD | | | |
| | | | | 5.39 CO1010 | PEMBROKE TERR | | | |
| | | | | 5.46 CO1464 | BARRETT LA | | | |
| | | DIVIDED | | 5.48 | | 4 | 46I | |
| | | | | 5.52 | SPUR TO GOLDSBORO RD | | | |
| | | | | 5.53 MD 614 | GOLDSBORO RD | 5 | 60I | 17,825 |
| | | | | 5.54 | SPUR FR GOLDSBORO RD | | | |
| | | | | 5.57 CO 433 | KENNEDY DR | | | |
| | | | | 5.62 CO1126 | GLENBROOK RD | 5 | 58I | |
| | | | | 5.66 | | 6 | 68I | |
| | | | | 5.67 | SPEED LIMIT 35 MPH | | | |
| | | | | 5.85 CO 355 | FAIRFAX RD | | | |
| | | | | 5.88 | ALLEY | | | |
| | | | | 5.90 OP 581 | ALLEY | | | |
| | | | | 5.97 CO 362 | ARLINGTON RD | | | |
| | | | | 6.01 | R/R #CSX 139 518 W | | | |
| | | | | 6.01 | STRUC #15090 | | | |
| | | | | 6.07 CO6133 | LELAND ST | 4 | 54I | 19,950 |
| | | | | 6.07 CO 442 | HILLANDALE RD | | | |
| | | | | 6.13 CO 422 | WELLINGTON RD | | | |
| | | | | 6.18 CO 421 | OFFUTT LA | | | |
| | | | | 6.31 CO 441 | STRATHMORE ST | | | |
| | | | | 6.38 CO 423 | CHEVY CHASE DR | 3 | 39I | |
| | | UNDIVIDED | | 6.43 MD 355 | WISCONSIN AVE | 2 | 26I | 17,925 |
| | | | | 6.43 | | | | |
| | | | | 6.49 MU 215 | WEST AVE | | | |
| | | | | 6.54 | SPEED LIMIT 25 MPH | | | |
| | | | | 6.57 | | 2 | 22I | |
| | | | | 6.64 MU 46 | EAST AVE | | | |

NAME: BRADLEY LA

* A,B = UNIMPROVED; C = GRADED & DRAINED; D,E = SOIL, GRAVEL, STONE; F,G = LOW TYPE BITUMINOUS;
H,I = HIGH TYPE BITUMINOUS; J = CONCRETE; K = BRICK; L = BLOCK

STATE HIGHWAY ADMINISTRATION OF MARYLAND
HIGHWAY INFORMATION SERVICES DIVISION
DATA SUPPORT GROUP

STATE HIGHWAY LOCATION REFERENCE

ROUTE NUMBER.....MD 191 CONTINUED
INVENTORY DIRECTION....NORTH
NAME: BRADLEY LA

COUNTY-MONTGOMERY
SHA DISTRICT.....3
DATE.....12/31/99

| SYSTEM | FUNCTIONAL CLASS | HWY TYPE | ACCESS CONTRL | MILEPOINT | MILEPOINT | DESCRIPTION | MARKED LANES | SURFACE WIDTH/TYP* | AADT |
|-------------|--------------------|-----------|---------------|-------------|-----------|--------------------|--------------|--------------------|--------|
| SECONDARY R | URB-MINOR ARTERIAL | UNDIVIDED | NONE | 6.76 MU 70 | 70 | MAPLE AVE | 2 | 22I | 17,925 |
| | | | | 6.97 MU 52 | 52 | HILLCREST PL | | | |
| | | | | 7.16 MD 185 | 185 | CONNECTICUT AVE | | | |
| | | | | 7.16 MU 15 | 15 | BRADLEY LA (AHEAD) | | | |

ROUTE NUMBER.....MD 192
INVENTORY DIRECTION....EAST
NAME: PLYERS MILL RD

| | | | | | | | | | |
|------------------------|--------------------|-----------|------|-------------|------|-----------------------------|---|-----|-------|
| MUNICIPAL U | URB-MINOR ARTERIAL | UNDIVIDED | NONE | 0.29 CO 302 | 302 | PLYERS MILL RD (BACK) | 2 | 31I | 6,725 |
| | | | | 0.29 | | BEGIN MUNICIPAL MAINTENANCE | | | |
| | | | | 0.29 | | IN CORP LMTS KENSINGTON | | | |
| | | | | 0.32 | | | 3 | 36I | |
| SECONDARY | | DIVIDED | | 0.39 MD 185 | 185 | CONNECTICUT AVE | 2 | 24I | |
| | | | | 0.39 | | END MUNICIPAL MAINTENANCE | | | |
| | | | | 0.39 | | BEGIN STATE MAINTENANCE | | | |
| | | UNDIVIDED | | 0.44 MU 50 | 50 | CONCORD ST | 2 | 36I | |
| NAME: METROPOLITAN AVE | | | | 0.45 MU 300 | 300 | PLYERS MILL RD | | | |
| | | | | 0.47 | | SPUR TO PLYERS MILL RD | | | |
| | | | | 0.50 | | SPEED LIMIT 25 MPH | 2 | 24I | |
| R | | | | 0.66 MU 320 | 320 | ST PAUL ST | | | |
| | | | | 0.66 | | OUT CORP LMTS KENSINGTON | 2 | 22I | |
| | | | | 0.71 MU 370 | 370 | WHEATLEY ST | | | |
| | | | | 0.81 MU 183 | 183 | N KENSINGTON PKWY | | | |
| | | | | 0.82 MU 110 | 110 | FERNDAL ST | | | |
| | | | | 0.88 | | | | | |
| | | | | 0.94 CO1286 | 1286 | EDGEWOOD RD | | | |
| NAME: CAPITOL VIEW AVE | | | | 1.13 CO 561 | 561 | MEREDITH AVE | | | |
| | | | | 1.35 CO2581 | 2581 | VIRGINIA AVE | | | |
| | | | | 1.42 CO 569 | 569 | LEE ST | | | |
| | | | | 1.49 CO 533 | 533 | STONEBROOK RD | | | 7,175 |
| | | | | 1.54 CO5034 | 5034 | DAY AVE | | | |
| | | | | 1.54 CO5497 | 5497 | PRATT PL | | | |
| | | | | 1.57 CO 570 | 570 | GRANT AVE | | | |
| | | | | 1.72 CO1295 | 1295 | LEAFY AVE | | | |
| | | | | 1.82 OP 606 | 606 | NO NAME | | | |
| | | | | 1.91 CO 574 | 574 | BEECH BANK RD | | | |
| | | | | 2.11 CO4478 | 4478 | POST OFFICE RD | | | |
| | URB-COLLECTOR | | | 2.14 CO7073 | 7073 | SEMINARY RD | 2 | 32I | 7,725 |
| NAME: FOREST GLEN RD | | | | 2.14 | | | | | |

* A,B = UNIMPROVED; C = GRADED & DRAINED; D,E = SOIL, GRAVEL, STONE; F,G = LOW TYPE BITUMINOUS;
H,I = HIGH TYPE BITUMINOUS; J = CONCRETE; K = BRICK; L = BLOCK

STATE HIGHWAY ADMINISTRATION OF MARYLAND
HIGHWAY INFORMATION SERVICES DIVISION
DATA SUPPORT GROUP

STATE HIGHWAY LOCATION REFERENCE

ROUTE NUMBER.....MD 192 CONTINUED
INVENTORY DIRECTION....EAST
NAME: FOREST GLEN RD

COUNTY-MONTGOMERY
SHA DISTRICT.....3
DATE.....12/31/99

| SYSTEM | FUNCTIONAL CLASS | HWY TYPE | ACCESS CONTRL | MILEPOINT | MILEPOINT DESCRIPTION | MARKED LANES | SURFACE WIDTH/TYPE* | AADT |
|-------------|------------------|-----------|---------------|-------------|------------------------|--------------|---------------------|-------|
| SECONDARY R | URB-COLLECTOR | UNDIVIDED | NONE | 2.14 CO1227 | FOREST GLEN RD | 2 | 32I | 7,725 |
| | | | | 2.16 | SPUR FR SEMINARY RD | | | |
| | | | | 2.18 CO1460 | GLEN AVE | 2 | 24I | |
| | | | | 2.21 | SPEED LIMIT 30 MPH | | | |
| | | | | 2.31 CO 580 | HOLLOW GLEN PL | 2 | 22I | |
| | | | | 2.41 CO 576 | ROSENSTEEL AVE | | | |
| | | | | 2.47 CO3069 | FOREST GLEN CT | 3 | 34I | |
| | | | | 2.49 CO 578 | CANEY PL | | | |
| | | | | 2.56 CO2586 | BELVEDERE PL | 3 | 50I | |
| | | DIVIDED | | 2.65 CO2512 | ELKTON AVE | 4 | 50I | |
| | | | | 2.76 CO2513 | COLERIDGE DR | | | |
| | | | | 2.82 MD 97 | GEORGIA AVE | | | |
| | | | | 2.82 CO 697 | FOREST GLEN RD (AHEAD) | | | |

ROUTE NUMBER.....MD 193
INVENTORY DIRECTION....EAST
NAME: UNIVERSITY BLVD W

| | | | | | | | | |
|-------------|--------------------|---------|------|-------------|--------------------------|---|-----|--------|
| SECONDARY U | URB-OTHER PRIN ART | DIVIDED | NONE | 0.00 MD 185 | CONNECTICUT AVE | 6 | 68I | 33,050 |
| | | | | 0.04 MU 90 | FARRAGUT AVE | | | |
| | | | | 0.05 | SPEED LIMIT 40 MPH | | | |
| | R | | | 0.12 MU 280 | PERRY AVE | | | |
| | | | | 0.12 | OUT CORP LMTS KENSINGTON | | | |
| | | | | 0.18 CO4461 | DECATUR AVE | | | |
| | | | | 0.20 CO4462 | LEXINGTON AVE | | | |
| | | | | 0.20 CO4463 | NEWPORT MILL RD | | | |
| | | | | 0.22 | SPUR TO NEWPORT MILL RD | | | |
| | | | | 0.25 CO1044 | DECATUR AVE | | | |
| | | | | 0.33 CO 297 | LAWRENCE AVE | | | |
| | | | | 0.37 CO1090 | MADISON ST | | | |
| | | | | 0.40 | ENT TO APTS | | | |
| | | | | 0.43 | SPUR TO ST PAUL ST | | | |
| | | | | 0.44 CO4692 | ST PAUL ST | | | |
| | | | | 0.65 CO 784 | HOBSON ST | | | |
| | | | | 0.80 CO 289 | WEST AVE | | | |
| | | | | 0.85 CO1094 | HILLSDALE DR | | | |
| | | | | 0.85 CO4465 | DRUMM AVE | | | |
| | | | | 0.95 CO1095 | VALLEY VIEW AVE | | | |
| | | | | 1.01 | SPUR TO PLAZA | | | |
| | | | | 1.03 CO 288 | MIDVAIL AVE | | | |

* A,B = UNIMPROVED; C = GRADED & DRAINED; D,E = SOIL, GRAVEL, STONE; F,G = LOW TYPE BITUMINOUS;
H,I = HIGH TYPE BITUMINOUS; J = CONCRETE; K = BRICK; L = BLOCK

STATE HIGHWAY ADMINISTRATION OF MARYLAND
HIGHWAY INFORMATION SERVICES DIVISION
DATA SUPPORT GROUP

STATE HIGHWAY LOCATION REFERENCE

ROUTE NUMBER.....MD 193 CONTINUED
INVENTORY DIRECTION....EAST
NAME: UNIVERSITY BLVD W

COUNTY-MONTGOMERY
SHA DISTRICT.....3
DATE.....12/31/99

| SYSTEM | FUNCTIONAL CLASS | HWY TYPE | ACCESS CONTRL | MILEPOINT | MILEPOINT DESCRIPTION | MARKED LANES | SURFACE WIDTH/TYPE* | AADT |
|-------------|--------------------|----------|---------------|-----------|--------------------------|--------------|---------------------|--------|
| SECONDARY R | URB-OTHER PRIN ART | DIVIDED | NONE | 1.03 | ENT TO PLAZA | 6 | 68I | 33,050 |
| | | | | 1.05 | SPUR FR PLAZA | | | |
| | | | | 1.11 | SPUR TO PLAZA | | | |
| | | | | 1.13 | CO1100 EAST AVE | | | |
| | | | | 1.13 | ENT TO PLAZA | | | |
| | | | | 1.15 | SPUR FR PLAZA | | | |
| | | | | 1.22 | SPUR FR MD 586 | | | |
| | | | | 1.24 | MD 586 VEIRS MILL RD | | | 30,950 |
| | | | | 1.39 | CO 865 GRANDVIEW AVE | 6 | 62I | |
| | | | | 1.46 | MD 97 GEORGIA AVE | | | 33,350 |
| | | | | 1.54 | CO4346 ELKIN ST | | | |
| | | | | 1.60 | CO1883 FERN ST | | | |
| | | | | 1.65 | CO1173 AMHERST AVE | 6 | 68I | |
| | | | | 1.85 | CO2237 WESTCHESTER DR | | | |
| | | | | 1.96 | CO2234 REEDIE DR | | | |
| | | | | 2.04 | CO2492 MARKWOOD DR | | | |
| | | | | 2.06 | CO1744 DAYTON ST | | | |
| | | | | 2.12 | CO2874 SLYE CT | | | |
| | | | | 2.16 | CO2391 EASECREST DR | | | |
| | | | | 2.25 | POMANDER CT | | | |
| | | | | 2.27 | CO2238 NICHOLAS DR | | | |
| | | | | 2.31 | CO1930 GLENPARK DR | | | |
| | | | | 2.37 | CO2029 MAYHEW DR | | | |
| | | | | 2.42 | CO1270 INWOOD AVE | | | |
| | | | | 2.50 | OP5412 PEBBLE RUN DR | | | |
| | | | | 2.72 | STRUC #15032 SLIGO CREEK | | | |
| | | | | 2.74 | GV 7 SLIGO CREEK PKWY | | | |
| | | | | 2.86 | CROSSOVER | | | |
| | | | | 2.98 | SPUR FR ARCOLA AVE | | | |
| | | | | 3.00 | CO 124 ARCOLA AVE | | | 35,325 |
| | | | | 3.19 | CO2254 CADDINGTON AVE | | | |
| | | | | 3.19 | CO2232 GABEL ST | | | |
| | | | | 3.30 | CROSSOVER | | | |
| | | | | 3.46 | CO4527 ORANGE DR | | | |
| | | | | 3.48 | CO1934 EISNER ST | | | |
| | | | | 3.62 | CO1408 KERWIN RD | | | |
| | | | | 3.73 | CO 793 DENNIS AVE | | | |
| | | | | 3.84 | CO1749 ROYALTON RD | | | |
| | | | | 4.03 | CO 675 BRUNETT AVE | | | |
| | | | | 4.15 | CO 699 LORAIN AVE | | | |
| | | | | 4.22 | CROSSOVER | | | |
| | | | | 4.26 | CO 698 SUTHERLAND RD | | | |

* A,B = UNIMPROVED; C = GRADED & DRAINED; D,E = SOIL, GRAVEL, STONE; F,G = LOW TYPE BITUMINOUS;
H,I = HIGH TYPE BITUMINOUS; J = CONCRETE; K = BRICK; L = BLOCK

STATE HIGHWAY ADMINISTRATION OF MARYLAND
HIGHWAY INFORMATION SERVICES DIVISION
DATA SUPPORT GROUP

STATE HIGHWAY LOCATION REFERENCE

ROUTE NUMBER.....MD 193 CONTINUED
INVENTORY DIRECTION....EAST
NAME: UNIVERSITY BLVD E

COUNTY-MONTGOMERY
SHA DISTRICT.....3
DATE.....12/31/99

| SYSTEM | FUNCTIONAL CLASS | HWY TYPE | ACCESS CONTRL | MILEPOINT | MILEPOINT DESCRIPTION | MARKED LANES | SURFACE WIDTH/TYPE* | AADT |
|-------------|--------------------|----------|---------------|---------------|----------------------------|--------------|---------------------|--------|
| SECONDARY R | URB-OTHER PRIN ART | DIVIDED | NONE | 4.32 US 29 | COLESVILLE RD | 7 | 78I | 40,550 |
| | | | | 4.34 | SPUR FR US 29 | | | |
| | | | | 4.39 CO2114 | NO NAME | | | |
| | | | | 4.44 | CROSSOVER | 6 | 68I | |
| | | | | 4.47 CO 704 | LEXINGTON DR | | | |
| | | | | 4.60 | CROSSOVER | | | |
| | | | | 4.63 CO 705 | ST LAWRENCE DR | | | |
| | | | | 4.71 CO 755 | WILLIAMSBURG DR | | | |
| | | | | 4.80 CO 754 | WHITE STONE RD | | | |
| | | | | 4.82 RP 49507 | RAMP 7 FR IS 495 TO MD 193 | | | |
| | | | | 4.84 RP 49502 | RAMP 2 FR IS 495 TO MD 193 | | | |
| | | | | 4.87 | | 6 | 72I | |
| | | | | 4.88 RP 49501 | RAMP 1 FR MD 193 TO IS 495 | | | |
| | | | | 4.91 IS 495 | CAPITAL BELTWAY | | | 37,125 |
| | | | | 4.91 | STRUC #15136 | | | |
| | | | | 4.91 | EXIT #29 | | | |
| | | | | 4.95 RP 49505 | RAMP 5 FR MD 193 TO IS 495 | | | |
| | | | | 4.96 | | 6 | 68I | |
| | | | | 4.99 RP 49504 | RAMP 4 FR MD 193 TO IS 495 | | | |
| | | | | 5.01 RP 49506 | RAMP 6 FR IS 495 TO MD 193 | | | |
| | | | | 5.06 CO 706 | INDIAN SPRING DR E | | | |
| | | | | 5.17 CO1654 | E FRANKLIN AVE | | | 46,550 |
| | | | | 5.17 CO7075 | FRANKLIN AVE | | | |
| | | | | 5.28 CO 776 | DEARBORN AVE | | | |
| | | | | 5.30 | MOSS AVE SPUR | | | |
| | | | | 5.40 CO 762 | E MELBOURNE AVE | | | |
| | | | | 5.54 CO 764 | E SCHUYLER RD | | | |
| | | | | 5.68 CO 927 | BUCKINGHAM DR | | | |
| | | | | 5.68 CO3781 | E WAYNE AVE | | | |
| | | | | 5.80 CO1636 | GLENVILLE RD | | | |
| | | | | 5.82 | SEPTEMBER LA | | | |
| | | | | 5.85 | CROSSOVER | | | |
| | | | | 5.95 CO 928 | PATTON DR | | | |
| | | | | 6.02 CO 934 | LANGLEY DR | | | |
| | | | | 6.14 | SPUR FR MD 320 | | | |
| | | | | 6.14 | SPUR TO MD 320 | | | |
| | | | | 6.15 MD 320 | PINEY BRANCH RD | | | 36,625 |
| | | | | 6.16 | SPUR FR MD 320 | | | |
| | | | | 6.16 | SPUR TO MD 320 | | | |
| | | | | 6.26 CO1368 | GILBERT ST | | | |
| | | | | 6.34 CO2185 | SEEKS LA | | | |
| | | | | 6.45 CO1369 | BAYFIELD ST | | | |

* A,B = UNIMPROVED; C = GRADED & DRAINED; D,E = SOIL, GRAVEL, STONE; F,G = LOW TYPE BITUMINOUS;
H,I = HIGH TYPE BITUMINOUS; J = CONCRETE; K = BRICK; L = BLOCK

STATE HIGHWAY ADMINISTRATION OF MARYLAND
HIGHWAY INFORMATION SERVICES DIVISION
DATA SUPPORT GROUP

STATE HIGHWAY LOCATION REFERENCE

ROUTE NUMBER.....MD 193 CONTINUED
INVENTORY DIRECTION....EAST
NAME: UNIVERSITY BLVD E

COUNTY-MONTGOMERY
SHA DISTRICT.....3
DATE.....12/31/99

| SYSTEM | FUNCTIONAL CLASS | HWY TYPE | ACCESS CONTRL | MILEPOINT | MILEPOINT DESCRIPTION | MARKED LANES | SURFACE WIDTH/TYPE* | AADT |
|-------------|--------------------|----------|---------------|-------------|---------------------------|--------------|---------------------|--------|
| SECONDARY R | URB-OTHER PRIN ART | DIVIDED | NONE | 6.52 CO 940 | FORSTON DR | 6 | 68I | 36,625 |
| | | | | 6.52 | SPUR FR CARROLL AVE | | | |
| | | | | 6.58 CO 725 | CARROLL AVE | | | 27,025 |
| | | | | 6.58 MD 195 | CARROLL AVE | | | |
| | | | | 6.58 CO1377 | UNIVERSITY BLVD E SERV RD | | | |
| | | | | 6.61 | SPUR FR MD 195 | | | |
| | | | | 6.62 | SPEED LIMIT 35 MPH | | | |
| | | | | 6.64 CO1288 | NAVAHOE DR | | | |
| | | | | 6.69 MU 960 | MERRIMAC DR | | | |
| | | | | 6.69 CO1289 | MERRIMAC DR | | | |
| | | | | 6.70 | PRINCE GEORGES CO/L | | | |

ROUTE NUMBER.....MD 195
INVENTORY DIRECTION....NORTH
NAME: CARROLL AVE

| | | | | | | | | |
|-------------|--------------------|-----------|------|-------------|--------------------|---|-----|--------|
| SECONDARY U | URB-MINOR ARTERIAL | UNDIVIDED | NONE | 0.00 | WASH DC LINE | 2 | 45I | 11,775 |
| | | | | 0.03 MU1330 | WILLOW AVE | | | |
| | | | | 0.08 MU 850 | LAUREL AVE | 2 | 44I | |
| | | | | 0.12 MU1310 | WESTMORELAND AVE | 2 | 35I | |
| | | | | 0.22 MU1250 | TULIP AVE | | | |
| | | | | 0.25 MU 280 | COLUMBIA AVE | 2 | 29I | |
| | | | | 0.27 MU1080 | PARK AVE | | | |
| | | | | 0.33 | SPEED LIMIT 40 MPH | | | |
| | URB-OTHER PRIN ART | | | 0.44 MD 410 | PHILADELPHIA AVE | 3 | 48I | |
| | | | | 0.51 MU 560 | GRANT AVE | | | |
| | URB-MINOR ARTERIAL | | | 0.52 MD 410 | ETHAN ALLAN AVE | 3 | 36I | |
| | | | | 0.56 MU 922 | S MANOR CIR | | | |
| | | | | 0.56 | SPEED LIMIT 25 MPH | | | |
| | | | | 0.58 MU 860 | LEE AVE | 2 | 31I | |
| | | | | 0.65 MU 921 | MANOR CIR NORTH | 2 | 30I | |
| | | | | 0.66 MU1180 | SHERMAN AVE | | | |
| | | | | 0.71 MU 120 | BOYD AVE | | | |
| | | | | 0.80 MU 870 | LINCOLN AVE | | | |
| | | | | 0.87 OP5794 | NIAGARA CT | | | |
| | | | | 0.92 MU1050 | OLD CARROLL AVE | | | |
| | | | | 0.93 MU 750 | JEFFERSON AVE | | | |
| | | | | 0.93 | SPEED LIMIT 25 MPH | | | |
| | | | | 0.98 | BEG BR | | | |
| | | | | 0.99 GV 3 | SLIGO CREEK PKWY | | | |

* A,B = UNIMPROVED; C = GRADED & DRAINED; D,E = SOIL, GRAVEL, STONE; F,G = LOW TYPE BITUMINOUS;
H,I = HIGH TYPE BITUMINOUS; J = CONCRETE; K = BRICK; L = BLOCK

STATE HIGHWAY ADMINISTRATION OF MARYLAND
HIGHWAY INFORMATION SERVICES DIVISION
DATA SUPPORT GROUP

STATE HIGHWAY LOCATION REFERENCE

ROUTE NUMBER.....MD 195 CONTINUED
INVENTORY DIRECTION....NORTH
NAME: CARROLL AVE

COUNTY-MONTGOMERY
SHA DISTRICT.....3
DATE.....12/31/99

| SYSTEM | FUNCTIONAL CLASS | HWY TYPE | ACCESS CONTRL | MILEPOINT | MILEPOINT DESCRIPTION | MARKED LANES | SURFACE WIDTH/TYPE* | AADT |
|-------------|--------------------|-----------|---------------|-------------|------------------------------|--------------|---------------------|--------|
| SECONDARY U | URB-MINOR ARTERIAL | UNDIVIDED | NONE | 1.00 | STRUC #15033 SLIGO CREEK | 2 | 30I | 11,775 |
| | | | | 1.02 | END BR | 2 | 40I | |
| MUNICIPAL | | | | 1.14 MD 787 | FLOWER AVE | 2 | 23I | 12,725 |
| | | | | 1.14 | END STATE MAINTENANCE | | | |
| | | | | 1.14 | BEGIN MUNICIPAL MAINTENANCE | | | |
| | | | | 1.16 | SPUR FR MD 195 TO FLOWER AVE | | | |
| | | | | 1.21 MU 570 | GREENWOOD AVE | | | |
| | | | | 1.24 MU 190 | CENTRAL AVE | | | |
| | | | | 1.30 MU 482 | GARLAND AVE | | | |
| | | | | 1.32 MU 480 | GARLAND AVE | | | |
| SECONDARY R | | | | 1.35 | END MUNICIPAL MAINTENANCE | 2 | 26I | |
| | | | | 1.35 | BEGIN STATE MAINTENANCE | | | |
| | | | | 1.35 | OUT CORP LMTS TAKOMA PARK | | | |
| | | | | 1.39 | SPEED LIMIT 30 MPH | | | |
| | | | | 1.41 CO 729 | LONG BRANCH PKWY | 2 | 37I | |
| | | | | 1.46 MU 40 | ANNE AVE | | | |
| | | | | 1.48 CO 728 | GLENSIDE DR | | | |
| | | | | 1.49 MU 550 | GLENSIDE DR | | | |
| | | | | 1.55 CO 730 | BARRON ST | | | |
| | | | | 1.61 CO 727 | CHESTER ST | 2 | 34I | |
| | | | | 1.61 MU1320 | WILDWOOD DR | | | |
| | | | | 1.77 OP 628 | GRAHAM RD | 2 | 32I | |
| | | | | 1.79 MU 960 | MERRIMACK DR | | | |
| | | | | 1.81 | | 2 | 23I | |
| | | | | 1.87 | SPUR TO MD 193 | | | |
| | | | | 1.90 MD 193 | UNIVERSITY BLVD E | | | |
| | | | | 1.90 CO 725 | CARROLL AVE (AHEAD) | | | |
| | | | | 1.90 CO1377 | UNIVERSITY BLVD E SERV RD | | | |

ROUTE NUMBER.....MD 198
INVENTORY DIRECTION....EAST
NAME: SPENCERVILLE RD

| | | | | | | | | |
|-------------|--------------------|-----------|------|--------------|--------------------|---|-----|--------|
| SECONDARY R | RUR-MINOR ARTERIAL | UNDIVIDED | NONE | 0.00 MD 650 | NEW HAMPSHIRE AVE | 3 | 36I | 13,450 |
| | | | | 0.02 | SPUR TO MD 650 | | | |
| | | | | 0.04 | | 3 | 33I | |
| | | | | 0.07 | SPEED LIMIT 40 MPH | 2 | 30I | |
| | | | | 0.16 MD 28UL | PROPOSED | | | |
| | | | | 0.19 | | 2 | 24I | |
| | | | | 0.22 CO3695 | STABLER LA | | | |

* A,B = UNIMPROVED; C = GRADED & DRAINED; D,E = SOIL, GRAVEL, STONE; F,G = LOW TYPE BITUMINOUS;
H,I = HIGH TYPE BITUMINOUS; J = CONCRETE; K = BRICK; L = BLOCK

STATE HIGHWAY ADMINISTRATION OF MARYLAND
HIGHWAY INFORMATION SERVICES DIVISION
DATA SUPPORT GROUP

STATE HIGHWAY LOCATION REFERENCE

ROUTE NUMBER.....MD 198 CONTINUED
INVENTORY DIRECTION....EAST
NAME: SPENCERVILLE RD

COUNTY-MONTGOMERY
SHA DISTRICT.....3
DATE.....12/31/99

| SYSTEM | FUNCTIONAL CLASS | HWY TYPE | ACCESS CONTRL | MILEPOINT | MILEPOINT DESCRIPTION | MARKED LANES | SURFACE WIDTH/TYPE* | AADT |
|-------------|--------------------|-----------|---------------|-----------|------------------------|--------------|---------------------|--------|
| SECONDARY R | RUR-MINOR ARTERIAL | UNDIVIDED | NONE | 0.38 | CO3696 VEITCH LA | 2 | 24I | 13,450 |
| | URB-OTHER PRIN ART | | | 0.63 | CO 174 OAK HILL RD | | | |
| | | | | 0.73 | CO 161 GOOD HOPE RD | | | 17,450 |
| | | | | 1.04 | | 2 | 22I | |
| | | | | 1.11 | CO 80 THOMPSON RD | | | |
| | | | | 1.25 | OP5893 PHILLIPS OAK DR | | | |
| | | | | 1.27 | CO 82 BATSON RD | | | |
| | | | | 1.41 | | 2 | 24I | |
| | | DIVIDED | | 1.51 | CO 79 PEACH ORCHARD RD | | | |
| | | | | 1.87 | | 2 | 22I | |
| | | | | 1.97 | CO 83 OURSLER RD | | | |
| | | | | 2.05 | CO2814 ALLNUTT LA | | | |
| | | | | 2.31 | CO 84 KRUEH RD | | | |
| | | | | 2.45 | CO2959 BURTONSVILLE DR | | | |
| | | UNDIVIDED | | 2.49 | | | | |
| | | | | 2.82 | SPEED LIMIT 30 MPH | | | |
| | | | | 2.93 | CO 85 SANTINI RD | | | |
| | | | | 2.98 | | 4 | 48I | |
| | | | | 3.03 | OP 401 ATHEY RD | | | |
| | | DIVIDED | | 3.11 | CO4552 OLD COLUMBIA RD | | | 27,975 |
| | | | | 3.40 | | | | |
| | | | | 3.43 | SPUR TO US 29 | | | |
| | | | | 3.43 | SPUR FR US 29 | | | |
| | | | | 3.45 | US 29 COLUMBIA PIKE | | | 43,750 |
| | | | | 3.45 | | | | |
| | | | | 3.47 | SPUR TO US 29 | | | |
| | | | | 3.49 | SPUR FR US 29 | | | |
| | | | | 3.55 | SPEED LIMIT 45 MPH | 5 | 60I | |
| | | | | 3.87 | | 4 | 48I | |
| | | | | 4.00 | CO3363 DINO DR | | | |
| | | | | 4.11 | OP 404 WOOTENS LA | | | |
| | | | | 4.21 | CO6129 CEDAR TREE DR | | | |
| | | | | 4.31 | CO 91 MCKNEW RD | | | |
| | | | | 4.52 | CO2190 BIRMINGHAM DR | | | |
| | | | | 4.75 | CO 90 RIDING STABLE RD | | | 41,325 |
| | | | | 4.89 | PRINCE GEORGES CO/L | | | |

NAME: SANDY SPRING RD

* A,B = UNIMPROVED; C = GRADED & DRAINED; D,E = SOIL, GRAVEL, STONE; F,G = LOW TYPE BITUMINOUS;
H,I = HIGH TYPE BITUMINOUS; J = CONCRETE; K = BRICK; L = BLOCK

STATE HIGHWAY ADMINISTRATION OF MARYLAND
HIGHWAY INFORMATION SERVICES DIVISION
DATA SUPPORT GROUP

STATE HIGHWAY LOCATION REFERENCE

ROUTE NUMBER.....IS 270
INVENTORY DIRECTION...NORTH
NAME: EISENHOWER MEMORIAL HWY

COUNTY-MONTGOMERY
SHA DISTRICT.....3
DATE.....12/31/99

| SYSTEM | FUNCTIONAL CLASS | HWY TYPE | ACCESS CONTRL | MILEPOINT | MILEPOINT DESCRIPTION | MARKED LANES | SURFACE WIDTH/TYPE* | AADT |
|---------|------------------|----------------|---------------|-----------|-------------------------------------|--------------|---------------------|---------|
| PRIMARY | R | URB-INTERSTATE | DIVIDED FULL | 0.00 | IS 495 CAPITAL BELTWAY | 4 | 51I | 109,775 |
| | | | | 0.00 | EXIT #35 | | | |
| | | | | 0.05 | IS 495 CAPITAL BELTWAY | | | |
| | | | | 0.05 | STRUC #15145 | | | |
| | | | | 0.09 | | 6 | 72I | |
| | | | | 0.13 | RP 27001 RAMP 1 FR MD 355 TO IS 270 | | | |
| | | | | 0.18 | RP 27006 RAMP 6 FR IS 270 TO MD 355 | | | |
| | | | | 0.27 | CO 326 GROSVENOR LA | | | |
| | | | | 0.27 | STRUC #15077 | | | |
| | | | | 0.57 | SPEED LIMIT 55 MPH | | | |
| | | | | 0.84 | INTERSTATE MILE MARKER 1.0 | | | |
| | | | | 1.38 | RP 27002 RAMP 2 FR IS 270 TO MD 187 | | | |
| | | | | 1.38 | RP 27004 RAMP 4 FR MD 187 TO IS 270 | | | |
| | | | | 1.54 | MD 187 OLD GEORGETOWN RD | | | 113,575 |
| | | | | 1.54 | STRUC #15079 | | | |
| | | | | 1.54 | EXIT #1 | | | |
| | | | | 1.68 | RP 27006 RAMP 6 FR IS 270 TO MD 187 | | | |
| | | | | 1.68 | RP 27008 RAMP 8 FR MD 187 TO IS 270 | | | |
| | | | | 1.85 | INTERSTATE MILE MARKER 2.0 | | | |
| | | | | 2.19 | | 7 | 84I | |
| | | | | 2.39 | IS 270Y NO NAME | 6 | 72I | |
| | | | | 2.39 | STRUC #15082 | | | |
| | | | | 2.60 | IS 270Y (SB/L) | | | |
| | | | | 2.68 | IS 270Y NO NAME | | | 232,275 |
| | | | | 2.68 | EXIT #2 | | | |
| | | | | 2.76 | CO 164 TUCKERMAN LA | 12 | 144I | |
| | | | | 2.76 | STRUC #15081 | | | |
| | | | | 2.79 | STRUC #15080 OLD FARM CREEK | | | |
| | | | | 2.81 | INTERSTATE MILE MARKER 3.0 | | | |
| | | | | 3.60 | BEGIN C/D LANE (NB/L) | | | |
| | | | | 3.60 | END C/D LANE (SB/L) | | | |
| | | | | 3.90 | RP 27004 RAMP 4 FR IS 270 TO CO 144 | | | |
| | | | | 3.93 | RP 27006 RAMP 6 FR CO 144 TO IS 270 | | | |
| | | | | 4.00 | RP 27003 RAMP 3 FR MD 927 TO IS 270 | | | |
| | | | | 4.10 | RP 27005 RAMP 5 FR IS 270 TO MD 927 | | | |
| | | | | 4.14 | MD 927 MONTROSE RD | | | 196,675 |
| | | | | 4.14 | STRUC #15068 | | | |
| | | | | 4.14 | EXIT #4 | | | |
| | | | | 4.19 | RP 27001 RAMP 1 FR IS 270 TO MD 927 | | | |
| | | | | 4.20 | RP 27007 RAMP 7 FR MD 927 TO IS 270 | | | |
| | | | | 4.38 | RP 27002 RAMP 2 FR MD 927 TO IS 270 | | | |
| | | | | 4.40 | RP 27008 RAMP 8 FR IS 270 TO MD 927 | | | |

* A,B = UNIMPROVED; C = GRADED & DRAINED; D,E = SOIL, GRAVEL, STONE; F,G = LOW TYPE BITUMINOUS;
H,I = HIGH TYPE BITUMINOUS; J = CONCRETE; K = BRICK; L = BLOCK

STATE HIGHWAY ADMINISTRATION OF MARYLAND
HIGHWAY INFORMATION SERVICES DIVISION
DATA SUPPORT GROUP

STATE HIGHWAY LOCATION REFERENCE

ROUTE NUMBER.....IS 270 CONTINUED
INVENTORY DIRECTION...NORTH
NAME: EISENHOWER MEMORIAL HWY

COUNTY-MONTGOMERY
SHA DISTRICT.....3
DATE.....12/31/99

| SYSTEM | FUNCTIONAL CLASS | HWY TYPE | ACCESS CONTRL | MILEPOINT | MILEPOINT DESCRIPTION | MARKED LANES | SURFACE WIDTH/TYPE* | AADT |
|---------|------------------|----------|---------------|-----------|-------------------------------------|--------------|---------------------|---------|
| PRIMARY | U URB-INTERSTATE | DIVIDED | FULL | 4.52 | IN CORP LMTS ROCKVILLE | 12 | 144I | 196,675 |
| | | | | 4.52 | SPUR TO C/D LANE (NB/L) | | | |
| | | | | 4.52 | SPUR FR C/D LANE (SB/L) | | | |
| | | | | 4.89 | INTERSTATE MILE MARKER 5.0 | | | |
| | | | | 4.90 | MU2593 WOOTTON PKWY | | | |
| | | | | 4.90 | STRUC #MR012 | | | |
| | | | | 5.19 | RP 27007 RAMP 7 FR MD 189 TO IS 270 | | | |
| | | | | 5.39 | RP 27004 RAMP 4 FR IS 270 TO MD 189 | | | |
| | | | | 5.50 | MD 189 FALLS RD | | | 216,675 |
| | | | | 5.50 | STRUC #15049 | | | |
| | | | | 5.50 | EXIT #5 | | | |
| | | | | 5.63 | RP 27008 RAMP 8 FR IS 270 TO MD 189 | | | |
| | | | | 5.68 | RP 27003 RAMP 3 FR MD 189 TO IS 270 | | | |
| | | | | 5.79 | INTERSTATE MILE MARKER 6.0 | | | |
| | | | | 5.85 | SPUR TO C/D LANE (NB/L) | | | |
| | | | | 6.09 | SPUR TO C/D LANE (SB/L) | | | |
| | | | | 6.19 | SPUR FR C/D LANE (NB/L) | | | |
| | | | | 6.29 | RP 27004 RAMP 4 FR IS 270 TO MD 28 | | | |
| | | | | 6.33 | RP 27006 RAMP 6 FR MD 28 TO IS 270 | | | |
| | | | | 6.45 | RP 27003 RAMP 3 FR MD 28 TO IS 270 | | | |
| | | | | 6.46 | MD 28 W MONTGOMERY AVE | | | 217,175 |
| | | | | 6.46 | STRUC #15048 | | | |
| | | | | 6.46 | EXIT #6 | | | |
| | | | | 6.47 | RP 27001 RAMP 1 FR IS 270 TO MD 28 | | | |
| | | | | 6.57 | RP 27007 RAMP 7 FR MD 28 TO IS 270 | | | |
| | | | | 6.58 | SPUR TO C/D LANE (NB/L) | | | |
| | | | | 6.65 | RP 27002 RAMP 2 FR MD 28 TO IS 270 | | | |
| | | | | 6.67 | STRUC #15064 WATTS BRANCH | | | |
| | | | | 6.71 | RP 27005 RAMP 5 FR IS 270 TO MD 28 | | | |
| | | | | 6.74 | SPUR FR C/D LANE (SB/L) | | | |
| | | | | 6.83 | INTERSTATE MILE MARKER 7.0 | | | |
| | | | | 7.35 | SPUR FR C/D LANE (SB/L) | | | |
| | | | | 7.41 | SPUR FR C/D LANE (NB/L) | | | |
| | | | | 7.57 | MU1295 W GUDE DR | | | |
| | | | | 7.57 | STRUC #M 0131 | | | |
| | | | | 7.77 | | 11 | 132I | |
| | | | | 7.97 | SPUR TO C/D LANE (SB/L) | | | |
| | | | | 8.20 | RP 27001 RAMP 1 FR IS 270 TO CO 212 | | | |
| | | | | 8.21 | RP 27006 RAMP 6 FR CO 212 TO IS 270 | | | |
| | | | | 8.21 | RP 27003 RAMP 3 FR CO 212 TO IS 270 | | | |
| R | | | | 8.38 | OUT CORP LMTS ROCKVILLE | 12 | 144I | |
| | | | | 8.39 | CO 212 SHADY GROVE RD | | | 165,175 |

* A,B = UNIMPROVED; C = GRADED & DRAINED; D,E = SOIL, GRAVEL, STONE; F,G = LOW TYPE BITUMINOUS;
H,I = HIGH TYPE BITUMINOUS; J = CONCRETE; K = BRICK; L = BLOCK

STATE HIGHWAY ADMINISTRATION OF MARYLAND
HIGHWAY INFORMATION SERVICES DIVISION
DATA SUPPORT GROUP

STATE HIGHWAY LOCATION REFERENCE

ROUTE NUMBER.....IS 270 CONTINUED
INVENTORY DIRECTION...NORTH
NAME: EISENHOWER MEMORIAL HWY

COUNTY-MONTGOMERY
SHA DISTRICT.....3
DATE.....12/31/99

| SYSTEM | FUNCTIONAL CLASS | HWY TYPE | ACCESS CONTRL | MILEPOINT | MILEPOINT DESCRIPTION | MARKED LANES | SURFACE WIDTH/TYPE* | AADT |
|---------|------------------|----------------|---------------|-----------|-------------------------------------|--------------|---------------------|---------|
| PRIMARY | R | URB-INTERSTATE | DIVIDED FULL | 8.39 | STRUC #15047 | 12 | 144I | 165,175 |
| | | | | 8.39 | EXIT #8 | | | |
| | U | | | 8.40 | IN CORP LMTS GAITHERSBURG | | | |
| | | | | 8.46 | RP 27007 RAMP 7 FR CO 212 IS 270 | | | |
| | | | | 8.57 | RP 27005 RAMP 5 FR IS 270 TO CO 212 | | | |
| | | | | 8.60 | RP 27002 RAMP 2 FR CO 212 TO IS 270 | | | |
| | | | | 8.63 | SPUR FR C/D LANE (SE/L) | | | |
| | | | | 8.71 | | 13 | 156I | |
| | | | | 8.85 | INTERSTATE MILE MARKER 9.0 | | | |
| | | | | 8.94 | SPUR FR C/D LANE (NB/L) | 12 | 144I | |
| | | | | 8.96 | RP 27007 RAMP 7 FR IS 370 TO IS 270 | | | |
| | | | | 9.01 | | 11 | 132I | |
| | | | | 9.06 | RP 27001 RAMP 1 FR IS 270 TO IS 370 | | | |
| | | | | 9.11 | RP 27005 RAMP 5 FR IS 270 TO IS 370 | | | |
| | | | | 9.11 | STRUC #15159 | | | |
| | | | | 9.26 | RP 27003 RAMP 3 FR IS 370 TO IS 270 | | | |
| | | | | 9.28 | BEGIN C/D LANE (SB/L) | 10 | 120I | |
| | | | | 9.32 | IS 370 NO NAME | | | 189,475 |
| | | | | 9.32 | RP 27007 RAMP 7 FR IS 370 TO IS 270 | | | |
| | | | | 9.32 | STRUC #15157 | | | |
| | | | | 9.32 | EXIT #9 | | | |
| | | | | 9.40 | RP 27001 RAMP 1 FR IS 270 TO IS 370 | | | |
| | | | | 9.40 | STRUC #15160 | | | |
| | | | | 9.57 | RP 27002 RAMP 2 FR IS 370 TO IS 270 | 11 | 132I | |
| | | | | 9.75 | RP 27005 RAMP 5 FR IS 270 TO IS 370 | | | |
| | | | | 9.76 | | 10 | 120I | |
| | | | | 10.04 | SPUR FR C/D LANE (NB/L) | | | |
| | | | | 10.17 | CO 81 MUDDY BRANCH RD | | | |
| | | | | 10.17 | STRUC #15046 | | | |
| | R | | | 10.18 | OUT CORP LMTS GAITHERSBURG | 11 | 132I | |
| | | | | 10.37 | | 10 | 120I | |
| | | | | 10.55 | SPUR TO C/D LANE (NB/L) | | | |
| | | | | 10.62 | RP 27006 RAMP 6 FR MD 117 TO IS 270 | 9 | 108I | |
| | | | | 10.71 | | 10 | 120I | |
| | U | | | 10.85 | IN CORP LMTS GAITHERSBURG | | | 151,175 |
| | | | | 10.85 | MD 117 W DIAMOND AVE | | | |
| | | | | 10.85 | STRUC #15045 | | | |
| | | | | 10.85 | STRUC #15165 | | | |
| | | | | 10.85 | EXIT #10 | | | |
| | | | | 10.90 | RP 27001 RAMP 1 FR IS 270 TO MD 117 | | | |
| | | | | 11.23 | R/R #CSX 140 510 N | | | |
| | | | | 11.23 | STRUC #15096 | | | |

* A,B = UNIMPROVED; C = GRADED & DRAINED; D,E = SOIL, GRAVEL, STONE; F,G = LOW TYPE BITUMINOUS;
H,I = HIGH TYPE BITUMINOUS; J = CONCRETE; K = BRICK; L = BLOCK

STATE HIGHWAY ADMINISTRATION OF MARYLAND
HIGHWAY INFORMATION SERVICES DIVISION
DATA SUPPORT GROUP

STATE HIGHWAY LOCATION REFERENCE

ROUTE NUMBER.....IS 270 CONTINUED
INVENTORY DIRECTION....NORTH
NAME: EISENHOWER MEMORIAL HWY

COUNTY-MONTGOMERY
SHA DISTRICT.....3
DATE.....12/31/99

| SYSTEM | FUNCTIONAL CLASS | HWY TYPE | ACCESS CONTRL | MILEPOINT | MILEPOINT DESCRIPTION | MARKED LANES | SURFACE WIDTH/TYPE* | AADT |
|---------|------------------|----------------|---------------|-----------|--------------------------------------|--------------|---------------------|---------|
| PRIMARY | U | URB-INTERSTATE | DIVIDED FULL | 11.30 | RP 27004 RAMP 4 FR IS 270 TO MD 124 | 9 | 108I | 151,175 |
| | | | | 11.44 | RP 27003 RAMP 3 FR MD 124 TO IS 270 | | | |
| | | | | 11.44 | RP 27005 RAMP 5 FR IS 270 TO MD 124 | | | |
| | | | | 11.47 | MD 124 QUINCE ORCHARD RD | | | 136,832 |
| | | | | 11.47 | STRUC #15044 | | | |
| | | | | 11.47 | STRUC #15166 | | | |
| | | | | 11.47 | EXIT #11 | | | |
| | | | | 11.52 | RP 27007 RAMP 7 FR MD 124 TO IS 270 | | | |
| | | | | 11.65 | RP 27002 RAMP 2 FR MD 124 TO IS 270 | | | |
| | | | | 11.70 | RP 27008 RAMP 8 FR IS 270 TO MD 124 | | | |
| | | | | 12.00 | END C/D LANE (NB/L) | 8 | 96I | |
| R | | | | 12.19 | OUT CORP LMTS GAITHERSBURG | | | |
| | | | | 12.64 | CO 221 GAME PRESERVE RD | | | |
| | | | | 12.64 | STRUC #15043 GREAT SENECA CREEK | | | |
| | | | | 12.82 | | 7 | 96I | |
| | | | | 12.83 | INTERSTATE MILE MARKER 13.0 | | | |
| | | | | 13.50 | ATR STATION #0060 (CHART) | | | |
| | | | | 13.72 | RP 27006 RAMP 6 FR CO 141 IS 270 | 6 | 72I | |
| | | | | 13.79 | RP 27004 RAMP 4 FR IS 270 TO CO 141 | | | |
| | | | | 13.83 | INTERSTATE MILE MARKER 14.0 | | | |
| | | | | 13.97 | CO 141 MIDDLEBROOK RD | | | 94,375 |
| | | | | 13.97 | STRUC #15042 | | | |
| | | | | 13.97 | EXIT #13 | | | |
| | | | | 14.03 | RP 27001 RAMP 1 FR IS 270 TO CO 141 | | | |
| | | | | 14.48 | RP 27004 RAMP 4 FR IS 270 TO MD 118 | | | |
| | | | | 14.50 | RP 27006 RAMP 6 FR MD 118 TO IS 270 | | | |
| | | | | 14.74 | MD 118 GERMANTOWN RD | | | 75,975 |
| | | | | 14.74 | STRUC #15041 | | | |
| | | | | 14.74 | EXIT #15 | | | |
| | | | | 14.76 | RP 27007 RAMP 7 FR MD 118 TO IS 270 | | | |
| | | | | 14.77 | RP 27001 RAMP 1 FR IS 270 TO MD 118 | | | |
| | | | | 15.00 | RP 27008 RAMP 8 FR IS 270 TO MD 118 | | | |
| | | | | 15.01 | RP 27002 RAMP 2 FR MD 118 TO IS 270 | | | |
| | | | | 15.46 | RP 27004 RAMP 4 FR IS 270 TO OP 5871 | | | |
| | | | | 15.51 | RP 27006 RAMP 6 FR CO 4556 TO IS 270 | | | |
| | | | | 15.73 | RP 27003 RAMP 3 FR CO 4556 TO IS 270 | | | |
| | | | | 15.78 | CO4556 FATHER HURLEY BLVD | | | 65,875 |
| | | | | 15.78 | STRUC #M0251 | | | |
| | | | | 15.78 | EXIT # 16 | | | |
| | | | | 15.84 | RP 27007 RAMP 7 FR CO 4556 TO IS 270 | | | |
| | | | | 15.84 | INTERSTATE MILE MARKER 16.0 | | | |
| | | | | 16.02 | RP 27002 RAMP 2 FR CO 4556 TO IS 270 | | | |

* A,B = UNIMPROVED; C = GRADED & DRAINED; D,E = SOIL, GRAVEL, STONE; F,G = LOW TYPE BITUMINOUS;
H,I = HIGH TYPE BITUMINOUS; J = CONCRETE; K = BRICK; L = BLOCK

STATE HIGHWAY ADMINISTRATION OF MARYLAND
HIGHWAY INFORMATION SERVICES DIVISION
DATA SUPPORT GROUP

STATE HIGHWAY LOCATION REFERENCE

ROUTE NUMBER.....IS 270 CONTINUED
INVENTORY DIRECTION...NORTH
NAME: EISENHOWER MEMORIAL HWY

COUNTY-MONTGOMERY
SHA DISTRICT.....3
DATE.....12/31/99

| SYSTEM | FUNCTIONAL CLASS | HWY TYPE | ACCESS CONTRL | MILEPOINT | MILEPOINT DESCRIPTION | MARKED LANES | SURFACE WIDTH/TYPE* | AADT |
|---------|------------------|----------|---------------|-----------|--------------------------------------|--------------|---------------------|--------|
| PRIMARY | R URB-INTERSTATE | DIVIDED | FULL | 16.11 | RP 27008 RAMP 8 FR IS 270 TO CO 4556 | 6 | 72I | 65,875 |
| | | | | 16.44 | ATR STATION #0004 | | | |
| | RUR-INTERSTATE | | | 16.58 | STRUC #15040 LITTLE SENECA CREEK | | | |
| | | | | 17.06 | INTERSTATE MILE MARKER 17.0 | | | |
| | | | | 17.15 | CO 231 WEST OLD BALTIMORE RD | | | |
| | | | | 17.15 | STRUC #15039 | | | |
| | | | | 18.07 | INTERSTATE MILE MARKER 18.0 | | | |
| | | | | 18.26 | RP 27004 RAMP 4 FR IS 270 TO IS 270 | | | |
| | | | | 18.36 | RP 27003 RAMP 3 FR MD 121 TO IS 270 | | | |
| | | | | 18.43 | MD 121 CLARKSBURG RD | | | 63,875 |
| | | | | 18.43 | STRUC #15038 | | | |
| | | | | 18.43 | EXIT #18 | | | |
| | | | | 18.45 | RP 27007 RAMP 7 FR MD 121 TO IS 270 | | | |
| | | | | 18.58 | RP 27008 RAMP 8 FR IS 270 TO MD 121 | | | |
| | | | | 18.78 | | 4 | 48I | |
| | | | | 19.01 | INTERSTATE MILE MARKER 19.0 | | | |
| | | | | 19.73 | CO 200 COMUS RD | | | |
| | | | | 19.73 | STRUC #15037 | | | |
| | | | | 19.77 | SPEED LIMIT 65 MPH | | | |
| | | | | 19.87 | INTERSTATE MILE MARKER 20.0 | | | |
| | | | | 20.81 | MARYLAND STATE POLICE WEIGH STATION | | | |
| | | | | 20.87 | INTERSTATE MILE MARKER 21.0 | | | |
| | | | | 21.19 | MARYLAND STATE POLICE WEIGH STATION | | | |
| | | | | 21.97 | STRUC #15072 WILDCAT BRANCH | | | |
| | | | | 22.14 | RP 27006 RAMP 6 FR MD 109 TO IS 270 | | | |
| | | | | 22.23 | RP 27005 RAMP 5 FR IS 270 TO MD 109 | | | |
| | | | | 22.29 | MD 109 OLD HUNDRED RD | | | 60,075 |
| | | | | 22.29 | STRUC #15036 | | | |
| | | | | 22.29 | EXIT #22 | | | |
| | | | | 22.31 | STRUC #15036 LITTLE BENNETT CREEK | | | |
| | | | | 22.37 | RP 27001 RAMP 1 FR IS 270 TO MD 109 | | | |
| | | | | 22.46 | RP 27002 RAMP 2 FR MD 109 TO IS 270 | | | |
| | | | | 22.51 | FREDERICK CO/L | | | |

ROUTE NUMBER.....IS 270Y
INVENTORY DIRECTION...NORTH
NAME: NO NAME

| | | | | | | | | |
|---------|------------------|---------|------|------|------------------------|---|-----|---------|
| PRIMARY | R URB-INTERSTATE | DIVIDED | FULL | 0.00 | IS 495 CAPITAL BELTWAY | 6 | 72I | 115,475 |
| | | | | 0.00 | EXIT #38 | | | |

* A,B = UNIMPROVED; C = GRADED & DRAINED; D,E = SOIL, GRAVEL, STONE; F,G = LOW TYPE BITUMINOUS;
H,I = HIGH TYPE BITUMINOUS; J = CONCRETE; K = BRICK; L = BLOCK

STATE HIGHWAY ADMINISTRATION OF MARYLAND
HIGHWAY INFORMATION SERVICES DIVISION
DATA SUPPORT GROUP

STATE HIGHWAY LOCATION REFERENCE

ROUTE NUMBER.....IS 270Y CONTINUED
INVENTORY DIRECTION....NORTH
NAME: NO NAME

COUNTY-MONTGOMERY
SHA DISTRICT.....3
DATE.....12/31/99

| SYSTEM | FUNCTIONAL CLASS | HWY TYPE | ACCESS CONTRL | MILEPOINT | MILEPOINT DESCRIPTION | MARKED LANES | SURFACE WIDTH/TYPE* | AADT |
|---------|------------------|----------------|---------------|---------------|------------------------------|--------------|---------------------|---------|
| PRIMARY | R | URB-INTERSTATE | DIVIDED FULL | 0.05 IS 495 | CAPITAL BELTWAY | 6 | 72I | 115,475 |
| | | | | 0.05 | STRUC #15112 | | | |
| | | | | 0.22 | SPEED LIMIT 55 MPH | | | |
| | | | | 0.59 RP 270Y6 | RAMP 6 FR CO 166 TO IS 270 Y | | | |
| | | | | 0.61 RP 270Y4 | RAMP 4 FR IS 270 Y TO CO 166 | | | |
| | | | | 0.75 RP 270Y3 | RAMP 3 FR CO 166 TO IS 270 Y | | | |
| | | | | 0.79 CO 166 | DEMOCRACY BLVD | | | 118,675 |
| | | | | 0.79 | STRUC #15097 | | | |
| | | | | 0.85 RP 270Y1 | RAMP 1 FR IS 270 Y TO CO 166 | | | |
| | | | | 0.98 RP 270Y8 | RAMP 8 FR IS 270 Y TO CO 166 | | | |
| | | | | 0.99 RP 270Y2 | RAMP 2 FR CO 166 TO IS 270 Y | | | |
| | | | | 1.14 CO3438 | WESTLAKE TER | 7 | 88I | |
| | | | | 1.14 | STRUC #M-0247 | | | |
| | | | | 1.61 IS 270 | EISENHOWER MEMORIAL HWY | | | |
| | | | | 1.61 | STRUC #15082 | | | |
| | | | | 1.66 | IS 270-HOV LANE | | | |
| | | | | 1.66 | STRUC #15171 | | | |
| | | | | 1.80 IS 270 | EISENHOWER MEMORIAL HWY | | | |
| | | | | 1.80 | EXIT #2 | | | |

ROUTE NUMBER.....MD 320
INVENTORY DIRECTION....NORTH
NAME: PINEY BRANCH RD

| | | | | | | | | |
|-----------|---|--------------------|--------------|-------------|-------------------------------|---|-----|--------|
| SECONDARY | U | URB-MINOR ARTERIAL | DIVIDED NONE | 0.00 | WASH DC LINE | 3 | 41I | 19,925 |
| | | | | 0.00 | IN CORP LIMITS OF TAKOMA PARK | | | |
| | | | | 0.00 | EASTERN AVE N.W. | | | |
| | | | | 0.00 | PINEY BRANCH N.W. | | | |
| | | | | 0.03 MU1225 | TAKOMA AVE | | | |
| | | | UNDIVIDED | 0.04 | | 2 | 24I | |
| | | | | 0.06 | SPEED LIMIT 30 MPH | | | |
| | | | DIVIDED | 0.33 MU 220 | CHESTNUT AVE | 2 | 22I | |
| | | | | 0.39 MD 410 | PHILADELPHIA AVE | | | 17,750 |
| | | | | 0.50 MU 565 | GRANT AVE | | | |
| | R | | | 0.50 | OUT CORP LMTS TAKOMA PARK | | | |
| | | | | 0.56 CO 652 | RAY DR | | | |
| | | | CTL | 0.60 CO 655 | GIST AVE | | | |
| | | | | 0.67 CO 646 | POTOMAC AVE | | | |
| | | | | 0.77 CO 645 | RITCHIE AVE | | | 18,125 |
| | | | | 0.77 MU1140 | RITCHIE AVE | | | |

* A,B = UNIMPROVED; C = GRADED & DRAINED; D,E = SOIL, GRAVEL, STONE; F,G = LOW TYPE BITUMINOUS;
H,I = HIGH TYPE BITUMINOUS; J = CONCRETE; K = BRICK; L = BLOCK

STATE HIGHWAY ADMINISTRATION OF MARYLAND
HIGHWAY INFORMATION SERVICES DIVISION
DATA SUPPORT GROUP

STATE HIGHWAY LOCATION REFERENCE

ROUTE NUMBER.....MD 320 CONTINUED
INVENTORY DIRECTION....NORTH
NAME: PINEY BRANCH RD

COUNTY-MONTGOMERY
SHA DISTRICT.....3
DATE.....12/31/99

| SYSTEM | FUNCTIONAL CLASS | HWY TYPE | ACCESS CONTRL | MILEPOINT | MILEPOINT DESCRIPTION | MARKED LANES | SURFACE WIDTH/TYPE* | AADT |
|-------------|--------------------|-----------|---------------|-----------|--------------------------|--------------|---------------------|--------|
| SECONDARY R | URB-MINOR ARTERIAL | CTL | NONE | 0.84 | CO 644 MISSISSIPPI AVE | 2 | 22I | 18,125 |
| | | | | 0.84 | MU 990 MISSISSIPPI AVE | | | |
| | | | | 0.85 | CO 743 PARKSIDE RD | | | |
| | | UNDIVIDED | | 0.92 | CO 744 SUNNYSIDE RD | 3 | 45I | |
| | | | | 1.00 | CO 745 HILLTOP RD | 4 | 56I | 23,150 |
| | | | | 1.00 | CO 748 PARK VALLEY RD | | | |
| | | | | 1.00 | CO4592 SLIGO AVE | | | |
| | | | | 1.04 | SPUR TO SLIGO AVE | 4 | 51I | |
| | | | | 1.04 | CO 746 WESSEX RD | | | |
| | | | | 1.13 | CO 637 SILVER SPRING AVE | | | |
| | | | | 1.20 | CO 759 DEVON RD | 4 | 48I | |
| | | | | 1.20 | CO7074 DALE DR | | | |
| | | | | 1.26 | CO1634 PARK CREST DR | | | |
| | | | | 1.40 | STRUC #15051 SLIGO CREEK | | | |
| | | | | 1.43 | GV 7 SLIGO CREEK PKWY | | | |
| | | | | 1.44 | SPUR FR SLIGO CREEK PKWY | | | |
| | | | | 1.47 | MU8100 PINEY BRANCH AL | | | |
| | | | | 1.50 | CO 757 MANCHESTER RD | | | |
| | | | | 1.60 | | 4 | 46I | |
| | | | | 1.63 | MD 787 FLOWER AVE | 4 | 50I | 32,625 |
| | | | | 1.63 | CO 913 FLOWER AVE | | | |
| | | | | 1.70 | CO 726 GREENWOOD AVE | | | |
| | | CTL | | 1.77 | CO2873 ARLISS ST | | | |
| | | | | 1.83 | ENT TO APTS | | | |
| | | | | 1.87 | ENT TO APTS | | | |
| | | | | 1.90 | CO 734 GARLAND AVE | | | |
| | | DIVIDED | | 1.98 | CO 941 BARRON ST | 4 | 45I | |
| | | | | 2.08 | SPUR FR MD 193 | | | |
| | | | | 2.08 | SPUR TO MD 193 | | | |
| | | | | 2.09 | MD 193 UNIVERSITY BLVD E | | | 27,150 |
| | | | | 2.10 | SPUR TO MD 193 | | | |
| | | | | 2.10 | SPUR FR MD 193 | | | |
| | | | | 2.12 | | 4 | 50I | |
| | | | | 2.17 | SPEED LIMIT 40 MPH | | | |
| | | | | 2.29 | OP5795 KODIAK DR | | | |
| | | | | 2.34 | OP 627 CARROLL AVE | | | 36,375 |
| | | | | 2.34 | CO 725 CARROLL AVE | | | |
| | | | | 2.50 | OP 626 NO NAME | | | |
| | | | | 2.61 | OP 625 NO NAME | | | |
| | | | | 2.68 | PRINCE GEORGES CO/L | | | |

* A,B = UNIMPROVED; C = GRADED & DRAINED; D,E = SOIL, GRAVEL, STONE; F,G = LOW TYPE BITUMINOUS;
H,I = HIGH TYPE BITUMINOUS; J = CONCRETE; K = BRICK; L = BLOCK

STATE HIGHWAY ADMINISTRATION OF MARYLAND
HIGHWAY INFORMATION SERVICES DIVISION
DATA SUPPORT GROUP

STATE HIGHWAY LOCATION REFERENCE

ROUTE NUMBER.....MD 355
INVENTORY DIRECTION....NORTH
NAME: WISCONSIN AVE

COUNTY-MONTGOMERY
SHA DISTRICT.....3
DATE.....12/31/99

| SYSTEM | FUNCTIONAL CLASS | HWY TYPE | ACCESS CONTRL | MILEPOINT | MILEPOINT DESCRIPTION | MARKED LANES | SURFACE WIDTH/TYPE* | AADT |
|-------------|--------------------|----------|---------------|-----------|--------------------------------|--------------|---------------------|--------|
| SECONDARY R | URB-OTHER PRIN ART | DIVIDED | NONE | 0.00 | WASH DC LINE | 6 | 66I | 51,125 |
| | | | | 0.03 | | 6 | 67I | |
| | | | | 0.06 | CO 451 WILLARD AVE | 6 | 58I | |
| | | | | 0.06 | CO 449 WISCONSIN CIR | | | |
| | | | | 0.10 | | 6 | 60I | |
| | | | | 0.13 | SPEED LIMIT 35 MPH | | | |
| | | | | 0.20 | MU 51 S PARK AVE | | | |
| | | | | 0.20 | MU 145 MONTGOMERY ST#2 | | | |
| | | | | 0.41 | MU 170 OLIVER ST | | | |
| | | | | 0.44 | MU 50 DORSET AVE | | | |
| | | | | 0.47 | MU 40 GRAFTON ST | | | |
| | | | | 0.54 | MU 22 CUMBERLAND AVE | | | |
| | | | | 0.61 | MU 10 DRUMMOND AVE | | | |
| | | | | 0.67 | CO 430 HUNT AVE | | | |
| | | | | 0.73 | CO 429 LANGDRUM LA | | | |
| | | | | 0.79 | CO 428 DE RUSSEY PKWY | | | |
| | | | | 0.84 | CO 427 MORGAN DR | | | |
| | | | | 0.89 | CO 426 CHEVY CHASE BLVD | | | |
| | | | | 0.96 | CO 425 DAVIDSON DR | | | |
| | | | | 1.02 | CO 424 NORWOOD DR | | | |
| | | | | 1.09 | CO 443 NOTTINGHAM DR | | | |
| | | | | 1.13 | SPUR TO BRADLEY LA | | | |
| | | | | 1.14 | MD 191 BRADLEY BLVD/BRADLEY LA | 6 | 68I | 42,975 |
| | | | | 1.15 | SPEED LIMIT 25 MPH | | | |
| | | | | 1.24 | CO 418 STANFORD ST | | | |
| | | | | 1.30 | CO 416 WALSH ST | | | |
| | | | | 1.36 | CO6134 LELAND ST | | | |
| | | | | 1.36 | CO 385 WOODMONT AVE | | | |
| | | | | 1.40 | CO 466 MILLER AVE | | | |
| | | | | 1.43 | CO4419 BETHESDA AVE | | | |
| | | | | 1.45 | CO 410 WILLOW LA | | | |
| | | | | 1.52 | CO 409 ELM ST | | | |
| | | | | 1.54 | R/R #CSX 139 516 H | | | |
| | | | | 1.54 | STRUC #15050 | | | |
| | | | | 1.56 | CO 369 ELM ST | | | |
| | | | | 1.56 | OP 579 ALLEY | | | |
| | | | | 1.58 | CO 363 HAMPDEN LA | | | |
| | | | | 1.61 | SPUR FR MONTGOMERY LA | | | |
| | | | | 1.62 | MD 410 MONTGOMERY LA (EB/L) | 6 | 80I | |
| | | | | 1.62 | CO 367 MONTGOMERY LA | | | |
| | | | | 1.70 | MD 187 OLD GEORGETOWN RD | 6 | 64I | 39,750 |
| | | | | 1.70 | MD 410 (WB/L) EAST WEST HWY | | | |

* A,B = UNIMPROVED; C = GRADED & DRAINED; D,E = SOIL, GRAVEL, STONE; F,G = LOW TYPE BITUMINOUS;
H,I = HIGH TYPE BITUMINOUS; J = CONCRETE; K = BRICK; L = BLOCK

STATE HIGHWAY ADMINISTRATION OF MARYLAND
HIGHWAY INFORMATION SERVICES DIVISION
DATA SUPPORT GROUP

STATE HIGHWAY LOCATION REFERENCE

ROUTE NUMBER.....MD 355 CONTINUED
INVENTORY DIRECTION....NORTH
NAME: WISCONSIN AVE

COUNTY-MONTGOMERY
SHA DISTRICT.....3
DATE.....12/31/99

| SYSTEM | FUNCTIONAL CLASS | HWY TYPE | ACCESS CONTRL | MILEPOINT | MILEPOINT DESCRIPTION | MARKED LANES | SURFACE WIDTH/TYPE* | AADT |
|-------------|--------------------|----------|---------------|-----------|-------------------------|--------------|---------------------|--------|
| SECONDARY R | URB-OTHER PRIN ART | DIVIDED | NONE | 1.79 | CO4453 COMMERCE LA | 6 | 64I | 39,750 |
| | | | | 1.79 | CO 979 AVONDALE ST | | | |
| | | | | 1.84 | CO 386 MIDDLETON LA | | | |
| | | | | 1.87 | CO2166 ALLEY | | | |
| | | | | 1.95 | CO 981 CHELTENHAM DR | | | |
| | | | | 2.00 | CO 383 FAIRMONT AVE | | | |
| | | | | 2.04 | CO 398 CHASE AVE | | | |
| | | | | 2.11 | CO 397 W VIRGINIA AVE | | | |
| | | | | 2.14 | CO 381 CORDELL RD | | | |
| | | | | 2.16 | CO 396 HIGHLAND AVE | | | |
| | | | | 2.20 | CO 395 MAPLE AVE | | | |
| | | | | 2.26 | CO 352 BATTERY LA | | | |
| | | | | 2.26 | CO 394 ROSEDALE AVE | | | |
| | | | | 2.31 | CO 393 CHESTNUT ST | | | |
| | | | | 2.33 | | 6 | 68I | |
| | | | | 2.38 | CO 392 S CHELSEA LA | | | |
| | | | | 2.38 | CO 391 N CHELSEA LA | | | |
| | | | | 2.44 | SPUR FR WOODMONT AVE | | | |
| | | | | 2.44 | | | | |
| | | | | 2.44 | SPUR TO GLENBROOK PKWY | | | |
| | | | | 2.45 | CO 988 GLENBROOK PKWY | | | |
| | | | | 2.46 | CO 385 WOODMONT AVE | | | |
| | | | | 2.55 | GV 1 CENTER DR | | | 67,350 |
| | | | | 2.55 | CO 537 JONES BRIDGE RD | | | |
| | | | | 2.56 | SPUR FR JONES BRIDGE RD | | | |
| | | | | 2.64 | SPEED LIMIT 35 MPH | | | |
| | | | | 2.73 | GV 37 SOUTH DR | | | |
| | | | | 2.73 | SOUTHWOOD DR | | | |
| | | | | 2.94 | GV 38 WILSON DR | | | |
| | | | | 3.11 | GV 40 NORTH DR | | | |
| | | | | 3.20 | SPUR FR CEDAR LA | | | |
| | | | | 3.20 | SPUR TO CEDAR LA | | | |
| | | | | 3.22 | CO 319 CEDAR LA | | | |
| | | | | 3.23 | SPUR TO CEDAR LA | | | |
| | | | | 3.27 | CO1054 ELMHURST DR | | | |
| | | | | 3.37 | CO1058 LOCUST HILL RD | | | |
| | | | | 3.60 | CO4393 ELSMERE AVE | | | |
| | | | | 3.60 | CO1051 BROAD BROOK DR | | | |
| | | | | 3.68 | CO1531 BELLEVUE DR | | | 74,325 |
| | | | | 3.68 | CO2127 ALTA VISTA RD | | | |
| | | | | 3.82 | SPUR FR POOKS HILL RD | | | |
| | | | | 3.83 | CO2275 POOKS HILL RD | 7 | 81I | |

NAME: ROCKVILLE PIKE

* A,B = UNIMPROVED; C = GRADED & DRAINED; D,E = SOIL, GRAVEL, STONE; F,G = LOW TYPE BITUMINOUS;
H,I = HIGH TYPE BITUMINOUS; J = CONCRETE; K = BRICK; L = BLOCK

STATE HIGHWAY ADMINISTRATION OF MARYLAND
HIGHWAY INFORMATION SERVICES DIVISION
DATA SUPPORT GROUP

STATE HIGHWAY LOCATION REFERENCE

ROUTE NUMBER.....MD 355 CONTINUED
INVENTORY DIRECTION...NORTH
NAME: ROCKVILLE PIKE

COUNTY-MONTGOMERY
SHA DISTRICT.....3
DATE.....12/31/99

| SYSTEM | FUNCTIONAL CLASS | HWY TYPE | ACCESS CONTRL | MILEPOINT | MILEPOINT DESCRIPTION | MARKED LANES | SURFACE WIDTH/TYPE* | AADT |
|-------------|--------------------|----------|---------------|-----------|-------------------------------------|--------------|---------------------|--------|
| SECONDARY R | URB-OTHER PRIN ART | DIVIDED | NONE | 3.87 | RP 49504 RAMP 4 FR MD 355 TO IS 495 | 7 | 81I | 74,325 |
| | | | | 3.91 | RP 49506 RAMP 6 FR IS 495 TO MD 355 | | | |
| | | | | 3.96 | IS 495 CAPITAL BELTWAY | | | |
| | | | | 3.96 | RP 49505 RAMP 5 FR MD 355 TO IS 495 | | | |
| | | | | 3.96 | STRUC #15121 | | | |
| | | | | 3.96 | STRUC #15120 | | | |
| | | | | 3.96 | EXIT #34 | | | |
| | | | | 3.99 | RP 49501 RAMP 1 FR MD 355 TO IS 495 | 6 | 69I | 56,075 |
| | | | | 3.99 | RP 49505 RAMP 5 FR MD 355 TO IS 495 | | | |
| | | | | 4.03 | IS 495 (WB/L) | | | |
| | | | | 4.03 | RP 49501 RAMP 1 FR MD 355 TO IS 495 | | | |
| | | | | 4.03 | STRUC #15118 | | | |
| | | | | 4.03 | STRUC #15119 | | | |
| | | | | 4.06 | RP 27006 RAMP 6 FR IS 270 TO MD 355 | | | |
| | | | | 4.10 | RP 27001 RAMP 1 FR MD 355 TO IS 270 | | | |
| | | | | 4.13 | RP 27001 RAMP 1 FR MD 355 TO IS 270 | | | |
| | | | | 4.13 | STRUC #15117 | | | |
| | | | | 4.13 | RP 49502 RAMP 2 FR IS 495 TO MD 355 | | | |
| | | | | 4.20 | SPEED LIMIT 45 MPH | | | |
| | | | | 4.25 | GV 48 NO NAME | | | |
| | | | | 4.38 | CO 326 GROSVENOR LA | 6 | 70I | |
| | | | | 4.38 | GV 48 NO NAME | | | |
| | | | | 4.50 | CO 164 TUCKERMAN LA | 6 | 72I | |
| | | | | 4.63 | ENT TO APTS | | | |
| | | | | 4.96 | CO 164 TUCKERMAN LA | | | |
| | | | | 4.98 | SPURS TO TUCKERMAN LA | | | |
| | | | | 4.98 | SPURS FR TUCKERMAN LA | | | |
| | | | | 5.23 | SPUR TO MD 547 | | | |
| | | | | 5.27 | ENT TO SCHOOL | | | 63,650 |
| | | | | 5.27 | MD 547 STRATHMORE AVE | | | |
| | | | | 5.28 | SPUR FR MD 547 | | | |
| | | | | 5.37 | SPEED LIMIT 40 MPH | | | |
| | | | | 5.42 | CO2673 GOLF LA | | | |
| | | | | 5.47 | CO2536 BANGOR DR | | | |
| | | | | 5.54 | CO4685 WICKSHIRE WAY | | | |
| | | | | 5.54 | CO1607 FLANDERS AVE | | | |
| | | | | 5.57 | OP 556 HILLERY WAY | | | |
| | | | | 5.68 | CO5036 EDSON LA | | | |
| | | | | 5.68 | ENT TO WHITE FLINT MALL | | | |
| | | | | 5.70 | | | | |
| | | | | 5.79 | CO4657 SECURITY LA | 7 | 84I | |
| | | | | 5.79 | ENT TO MALL | | | |

* A,B = UNIMPROVED; C = GRADED & DRAINED; D,E = SOIL, GRAVEL, STONE; F,G = LOW TYPE BITUMINOUS;
H,I = HIGH TYPE BITUMINOUS; J = CONCRETE; K = BRICK; L = BLOCK

STATE HIGHWAY ADMINISTRATION OF MARYLAND
HIGHWAY INFORMATION SERVICES DIVISION
DATA SUPPORT GROUP

STATE HIGHWAY LOCATION REFERENCE

ROUTE NUMBER.....MD 355 CONTINUED
INVENTORY DIRECTION...NORTH
NAME: ROCKVILLE PIKE

COUNTY-MONTGOMERY
SHA DISTRICT.....3
DATE.....12/31/99

| SYSTEM | FUNCTIONAL CLASS | HWY TYPE | ACCESS CONTRL | MILEPOINT | MILEPOINT DESCRIPTION | MARKED LANES | SURFACE WIDTH/TYPE* | AADT |
|-------------|--------------------|----------|---------------|-----------|------------------------------|--------------|---------------------|--------|
| SECONDARY R | URB-OTHER PRIN ART | DIVIDED | NONE | 5.90 | | 6 | 72I | 63,650 |
| | | | | 6.00 | CO4242 NICHOLSON LA | 7 | 84I | |
| | | | | 6.02 | SPUR FR NICHOLSON LA | | | |
| | | | | 6.17 | CO4122 MARINELLI RD | 6 | 72I | |
| | | | | 6.34 | SPUR FR MD 187 | | | |
| | | | | 6.34 | SPUR TO OLD GEORGETOWN RD | | | |
| | | | | 6.36 | MD 187 OLD GEORGETOWN RD | | | |
| | | | | 6.36 | OP5245 OLD GEORGETOWN RD | | | |
| | | | | 6.38 | SPUR FR OLD GEORGETOWN RD | | | |
| | | | | 6.39 | SPUR TO MD 187 | | | |
| | | | | 6.50 | | 7 | 84I | |
| | | | | 6.63 | SPUR TO RANDOLPH RD | | | |
| | | | | 6.63 | SPUR FR MONTROSE RD | | | |
| | | | | 6.64 | CO 144 MONTROSE RD | | | 59,825 |
| | | | | 6.64 | CO1659 RANDOLPH RD | | | |
| | | | | 6.65 | SPUR FR RANDOLPH RD | | | |
| | | | | 6.75 | CO5017 OLD GEORGETOWN RD | | | |
| | | | | 6.80 | ENT TO SHOPPING CENTER | 6 | 68I | |
| | | | | 6.86 | HUBBARD DR | | | |
| | | | | 6.89 | CO3046 BOU AVE | | | |
| U | | | | 7.07 | IN CORP LMTS ROCKVILLE | | | |
| | | | | 7.09 | SPUR TO TWINBROOK PKWY | | | |
| | | | | 7.11 | MU2970 TWINBROOK PKWY | | | |
| | | | | 7.11 | MU2640 ROLLINS AVE | | | |
| | | | | 7.15 | MU2920 THOMPSON AVE | | | |
| | | | | 7.23 | MU 330 BOUIC AVE | | | |
| | | | | 7.36 | MU1332 HALPINE RD | | | |
| | | | | 7.45 | ENT TO PLAZA | | | |
| | | | | 7.57 | MU 770 CONGRESSIONAL LA | | | |
| | | | | 7.78 | MU2907 TEMPLETON PL | | | |
| | | | | 8.13 | MU2890 TALBOT ST | | | |
| | | | | 8.23 | ENT TO APTS | | | |
| | | | | 8.42 | SPUR TO EDMONSTON DR | | | |
| | | | | 8.44 | MU1015 W EDMONSTON DR | | | |
| | | | | 8.44 | MU1002 EDMONSTON DR | | | |
| | | | | 8.71 | MD 911 FIRST ST | | | |
| | | | | 8.71 | MU2593 WOOTTON PKWY | | | |
| | | | | 8.89 | MU2180 MOUNT VERNON PL | | | |
| | | | | 8.96 | SPEED LIMIT 30 MPH | | | |
| | | | | 9.00 | MU2220 NEW ST | | | |
| | | | | 9.05 | MU2560 RICHARD MONTGOMERY DR | | | |
| | | | | 9.05 | MD 660 DODGE ST | | | |

* A,B = UNIMPROVED; C = GRADED & DRAINED; D,E = SOIL, GRAVEL, STONE; F,G = LOW TYPE BITUMINOUS;
H,I = HIGH TYPE BITUMINOUS; J = CONCRETE; K = BRICK; L = BLOCK

STATE HIGHWAY ADMINISTRATION OF MARYLAND
HIGHWAY INFORMATION SERVICES DIVISION
DATA SUPPORT GROUP

STATE HIGHWAY LOCATION REFERENCE

ROUTE NUMBER.....MD 355 CONTINUED
INVENTORY DIRECTION...NORTH
NAME: ROCKVILLE PIKE

COUNTY-MONTGOMERY
SHA DISTRICT.....3
DATE.....12/31/99

| SYSTEM | FUNCTIONAL CLASS | HWY TYPE | ACCESS CONTRL | MILEPOINT | MILEPOINT DESCRIPTION | MARKED LANES | SURFACE WIDTH/TYPE* | AADT |
|---------------------|--------------------|-----------|---------------|-----------|--------------------------|--------------|---------------------|--------|
| SECONDARY U | URB-OTHER PRIN ART | DIVIDED | NONE | 9.13 | SPUR FR MD 28 | 6 | 68I | 59,825 |
| | | | | 9.13 | SPUR TO MD 28 | | | |
| | | | | 9.17 | MD 28 VEIRS MILL RD | 5 | 58I | 45,175 |
| | | | | 9.18 | SPUR FR MD 28 | | | |
| | | | | 9.21 | SPUR TO MD 28 | | | |
| | | | | 9.25 | SPUR TO MD 28 | | | |
| | | | | 9.26 | | 6 | 70I | |
| | | | | 9.30 | SPUR TO CHURCH ST | | | |
| | | | | 9.32 | MU1410 CHURCH ST | | | |
| | | | | 9.32 | MU2140 MONROE ST | | | |
| | | | | 9.34 | SPUR TO MONROE ST | | | |
| | | | | 9.36 | MU2935 TRUCK ST | | | |
| | | | | 9.37 | PEDESTRIAN OVERPASS | | | |
| | | | | 9.39 | SPUR TO TRUCK ST | | | |
| | | UNDIVIDED | | 9.45 | MU2360 PARK RD | 6 | 69I | |
| NAME: HUNGERFORD DR | | | | 9.45 | | | | |
| | | | | 9.45 | MU2110 E MIDDLE LA | | | |
| | | DIVIDED | | 9.50 | SPEED LIMIT 35 MPH | 6 | 72I | |
| | | | | 9.65 | MU 272 BEALL AVE | | | |
| | | | | 10.00 | MU3150 N WASHINGTON ST | | | |
| | | | | 10.00 | MU 5 A ST | | | |
| | | | | 10.02 | SPUR TO N WASHINGTON ST | | | |
| | | | | 10.15 | MU2715 SERVICE RD | | | |
| | | | | 10.15 | MU1163 FREDERICK AVE | | | |
| | | | | 10.21 | OP5246 IVY LEAGUE LA | | | |
| | | | | 10.32 | MU1902 MANNAKEE ST | | | |
| R | | | | 10.49 | OUT CORP LMTS ROCKVILLE | | | |
| | | | | 10.65 | SR 46 NORTH CAMPUS DR | | | |
| | | | | 10.82 | MU 740 COLLEGE PKWY | | | |
| | | | | 11.00 | OP5247 WEST GUDE DR | | | |
| | | | | 11.04 | SPUR TO E GUDE DR | | | |
| | | | | 11.07 | MU1295 W GUDE DR | | | 54,250 |
| NAME: FREDERICK RD | | | | 11.07 | | | | |
| | | | | 11.07 | CO3815 E GUDE DR | | | |
| | | | | 11.10 | SPUR TO W GUDE DR | | | |
| | | | | 11.10 | SPEED LIMIT 40 MPH | | | |
| U | | | | 11.36 | IN CORP LMTS ROCKVILLE | | | |
| | | | | 11.51 | CO5052 INDIANOLA RD | | | |
| | | | | 11.51 | MU3173 WATKINS POND BLVD | | | |
| | | | | 11.59 | CO4990 PARAMOUNT DR | | | |
| | | | | 11.61 | PARAMOUNT DR (SB/L) | | | |
| | | | | 11.62 | SPUR FR PARAMOUNT DR | | | |

* A,B = UNIMPROVED; C = GRADED & DRAINED; D,E = SOIL, GRAVEL, STONE; F,G = LOW TYPE BITUMINOUS;
H,I = HIGH TYPE BITUMINOUS; J = CONCRETE; K = BRICK; L = BLOCK

STATE HIGHWAY ADMINISTRATION OF MARYLAND
HIGHWAY INFORMATION SERVICES DIVISION
DATA SUPPORT GROUP

STATE HIGHWAY LOCATION REFERENCE

ROUTE NUMBER.....MD 355 CONTINUED
INVENTORY DIRECTION....NORTH
NAME: FREDERICK RD

COUNTY-MONTGOMERY
SHA DISTRICT.....3
DATE.....12/31/99

| SYSTEM | FUNCTIONAL CLASS | HWY TYPE | ACCESS CONTRL | MILEPOINT | MILEPOINT DESCRIPTION | MARKED LANES | SURFACE WIDTH/TYPE* | AADT |
|----------------------|--------------------|----------|---------------|-----------|-------------------------------------|--------------|---------------------|--------|
| SECONDARY U | URB-OTHER PRIN ART | DIVIDED | NONE | 11.84 | CO1936 REDLAND RD | 6 | 72I | 54,250 |
| | | | | 11.84 | MU2533 REDLAND BLVD | | | |
| | R | | | 12.39 | OUT CORP LMTS ROCKVILLE | | | |
| | | | | 12.60 | SPUR TO SHADY GROVE RD | | | |
| | | | | 12.60 | SPUR FR SHADY GROVE RD | | | |
| | | | | 12.62 | CO 212 SHADY GROVE RD | 6 | 70I | 35,625 |
| | | | | 12.65 | SPUR TO SHADY GROVE RD | | | |
| | | | | 12.65 | SPUR FR SHADY GROVE RD | | | |
| | | | | 12.68 | IS 370 NO NAME | | | |
| | | | | 12.68 | STRUC #15154 | | | |
| | | | | 12.68 | RP 37003 RAMP 3 FR IS 370 TO MD 355 | | | |
| | | | | 12.72 | | 6 | 76I | |
| | | | | 12.73 | RP 37008 RAMP 8 FR MD 355 TO IS 370 | | | |
| | | | | 12.73 | RP 37001 RAMP 1 FR MD 355 TO IS 370 | | | |
| | U | | | 12.78 | IN CORP LMTS GAITHERSBURG | | | |
| | | | | 12.79 | MU 277 O'NEILL DR | | | |
| | | | | 12.86 | RP 37003 RAMP 3 FR IS 370 TO MD 355 | | | |
| | | | | 13.00 | MU 427 S WESTLAND DR | | | |
| | | | | 13.00 | CO3365 S WESTLAND DR | | | |
| NAME: S FREDERICK RD | | | | 13.18 | CO2600 N WESTLAND DR | | | |
| | | | | 13.20 | MU 335 ROSEMONT DR | | | |
| | | | | 13.37 | CO 216 CENTRAL AVE | | | |
| | | | | 13.38 | SPEED LIMIT 35 MPH | | | |
| | | | | 13.42 | MU 390 VIRGINIA AVE | | | |
| | | | | 13.53 | MU 61 W DEER PARK RD | | | |
| | | | | 13.53 | MU 60 E DEER PARK DR | | | |
| | | | | 13.66 | CROSSOVER | | | |
| | | | | 13.85 | MU 514 EDUCATION BLVD | | | |
| | | | | 13.91 | MU 290 PEONY DR | 5 | 62I | |
| | | | | 14.02 | MU 360 S SUMMIT AVE | 6 | 76I | |
| | | | | 14.11 | MU 70 DESELLUM AVE | 5 | 62I | |
| | | | | 14.20 | MU 30 CEDAR AVE | 4 | 48I | |
| | | | | 14.22 | SPUR TO MD 117 | | | |
| | | | | 14.27 | MD 117 W DIAMOND AVE | | | |
| | | | | 14.28 | MD 117A NO NAME | | | |
| | | | | 14.33 | SPUR TO MD 117A | | | |
| | | | | 14.35 | BEG BR | 4 | 48J | |
| NAME: FREDERICK RD | | | | 14.38 | MD 117 W DIAMOND AVE | | | |
| | | | | 14.40 | STRUC #15056 | | | |
| | | | | 14.40 | R/R #CSX 140 508 M | | | |
| | | | | 14.42 | MU 77 E DIAMOND AVE | 4 | 48I | |
| | | | | 14.43 | SPEED LIMIT 30 MPH | | | |

* A,B = UNIMPROVED; C = GRADED & DRAINED; D,E = SOIL, GRAVEL, STONE; F,G = LOW TYPE BITUMINOUS;
H,I = HIGH TYPE BITUMINOUS; J = CONCRETE; K = BRICK; L = BLOCK

STATE HIGHWAY ADMINISTRATION OF MARYLAND
HIGHWAY INFORMATION SERVICES DIVISION
DATA SUPPORT GROUP

STATE HIGHWAY LOCATION REFERENCE

ROUTE NUMBER.....MD 355 CONTINUED
INVENTORY DIRECTION....NORTH
NAME: FREDERICK RD

COUNTY-MONTGOMERY
SHA DISTRICT.....3
DATE.....12/31/99

| SYSTEM | FUNCTIONAL CLASS | HWY TYPE | ACCESS CONTRL | MILEPOINT | MILEPOINT | MILEPOINT DESCRIPTION | MARKED LANES | SURFACE WIDTH/TYPE* | AADT |
|-------------|--------------------|----------|---------------|-----------|-----------|---------------------------------|--------------|---------------------|--------|
| SECONDARY U | URB-OTHER PRIN ART | DIVIDED | NONE | 14.49 | MU 20 | BROOKS AVE | 4 | 48I | 35,625 |
| | | | | 14.52 | | END BR | | | |
| | | CTL | | 14.54 | | | | | |
| | | | | 14.58 | MU 400 | WALKER AVE | | | |
| | | | | 14.61 | MU 40 | CHESTNUT ST | 4 | 40I | |
| | | | | 14.70 | MU 200 | MARYLAND AVE | | | |
| | | | | 14.76 | | | 5 | 50I | |
| | | | | 14.77 | MU 240 | MONTGOMERY AVE | | | |
| | | | | 14.86 | MU 50 | DALAMAR ST | | | |
| | | DIVIDED | | 15.02 | | | 5 | 58I | |
| | | | | 15.03 | MU 273 | ODENDHAL AVE | | | |
| | | | | 15.18 | | SPUR FR PERRY PKWY | | | |
| | | | | 15.18 | | SPUR TO LAKE FOREST BLVD | | | |
| | | | | 15.19 | MU 182 | LAKE FOREST BLVD | | | |
| | | | | 15.19 | MU 294 | PERRY PKWY | | | |
| | | | | 15.20 | | SPUR FR LAKE FOREST BLVD | | | |
| | | | | 15.20 | | SPUR TO PERRY PKWY | | | |
| | | | | 15.39 | | SPUR TO MONTGOMERY VILLAGE AVE | | | |
| | | | | 15.40 | | SPUR FR QUINCE ORCHARD RD | | | |
| | | | | 15.43 | MD 124 | MONTGOMERY VILLAGE AVE | 5 | 71I | 24,200 |
| | | | | 15.43 | MD 124 | QUINCE ORCHARD RD | | | |
| | | | | 15.45 | | SPUR TO QUINCE ORCHARD RD | | | |
| | | | | 15.45 | | SPUR FR MONTGOMERY VILLAGE AVE | | | |
| | | | | 15.49 | | SPEED LIMIT 40 MPH | 5 | 72I | |
| | | | | 15.57 | | ENT TO IBM | | | |
| | | | | 15.74 | MU 43 | CHRISTOPHER AVE | 6 | 72I | |
| | | | | 15.76 | | SPUR FR CHRISTOPHER AVE | | | |
| | | | | 16.03 | MU 424 | WATKINS MILL RD | | | |
| | | | | 16.28 | OP5450 | TRAVIS AVE | | | |
| | | | | 16.54 | MU 300 | PROFESSIONAL DR | | | |
| | | | | 16.62 | | OUT CORP LMTS GAITHERSBURG | | | |
| | | | | 16.65 | CO 221 | GAME PRESERVE RD | | | |
| | | | | 16.75 | | STRUC #15055 GREAT SENECA CREEK | | | |
| | | | | 16.89 | CO5215 | WHEATFIELD RD | | | |
| | | | | 17.11 | CO1718 | HIGH POINT DR | | | |
| | | | | 17.34 | CO3096 | PLUMMER DR | | | |
| | | | | 17.52 | CO1877 | CHAPELGATE RD | | | |
| | | | | 17.52 | OP 123 | GARDNER PL | | | |
| | | | | 17.62 | CO4897 | GUNNERS BRANCH RD | | | |
| | | | | 17.62 | CO1878 | SCENERY DR | | | |
| | | | | 17.71 | OP 125 | HILLCREST DR | | | |
| | | | | 17.73 | OP 124 | MAGNOLIA DR | | | |

* A,B = UNIMPROVED; C = GRADED & DRAINED; D,E = SOIL, GRAVEL, STONE; F,G = LOW TYPE BITUMINOUS;
H,I = HIGH TYPE BITUMINOUS; J = CONCRETE; K = BRICK; L = BLOCK

STATE HIGHWAY ADMINISTRATION OF MARYLAND
HIGHWAY INFORMATION SERVICES DIVISION
DATA SUPPORT GROUP

STATE HIGHWAY LOCATION REFERENCE

ROUTE NUMBER.....MD 355 CONTINUED
INVENTORY DIRECTION....NORTH
NAME: FREDERICK RD

COUNTY-MONTGOMERY
SHA DISTRICT.....3
DATE.....12/31/99

| SYSTEM | FUNCTIONAL CLASS | HWY TYPE | ACCESS CONTRL | MILEPOINT | MILEPOINT DESCRIPTION | MARKED LANES | SURFACE WIDTH/TYPE* | AADT |
|-------------|---------------------|-----------|---------------|-----------|----------------------------------|--------------|---------------------|--------|
| SECONDARY U | URB-OTHER PRIN ART | DIVIDED | NONE | 17.78 | CO2195 ARCHDALE RD | 6 | 72I | 24,200 |
| | | | | 17.81 | SPUR FR GUNNERS BRANCH RD | | | |
| | | | | 17.82 | CO4897 GUNNERS BRANCH RD | | | |
| | | | | 17.92 | CO 228 BLUNT RD | | | |
| | | | | 17.99 | SPUR FR MIDDLEBROOK RD | | | |
| R | | | | 18.02 | CO 141 MIDDLEBROOK RD | 5 | 62I | 22,950 |
| | | | | 18.04 | SPUR FR MIDDLEBROOK RD | | | |
| | | | | 18.10 | | | | |
| | | CTL | | 18.33 | CO5212 APPLIEDOWRE WAY | | | |
| | | | | 18.39 | OP 37 A ST | | | |
| | | | | 18.56 | OP 38 B ST | | | |
| | | | | 18.57 | OP 39 C ST | | | |
| | | DIVIDED | | 18.65 | CO6055 OXBRIDGE DR | | | |
| | | | | 18.65 | OP 41 E ST | | | |
| | | | | 18.69 | OP 42 D ST | | | |
| | | | | 18.81 | CO6377 GERMANTOWN RD | | | 19,725 |
| | | | | 18.81 | MD 118 GERMANTOWN RD | | | |
| | | | | 18.84 | SPUR TO MD 118 | | | |
| | RUR-MINOR ARTERIAL | | | 18.95 | CO2359 COLLINS DR | | | |
| | | | | 18.95 | CO 25 NEELSVILLE CHURCH RD | | | |
| | | | | 19.06 | CO6497 BOLAND FARM RD | | | |
| | | | | 19.26 | CO6136 SHAKESPEARE BLVD | | | |
| | | | | 19.54 | OP5887 HENDERSON CORNER RD | | | |
| | | | | 19.55 | SPUR FR HENDERSON CORNER RD | | | |
| | | | | 19.68 | SPUR TO MD 27 | | | |
| | | | | 19.68 | SPUR FR FATHER HURLEY BLVD | | | |
| | RUR-MAJOR COLLECTOR | | | 19.70 | MD 27 RIDGE RD | | | 8,675 |
| | | | | 19.70 | OP5817 FATHER HURLEY BLVD | | | |
| | | | | 19.72 | SPUR FR MD 27 | | | |
| | | | | 19.72 | SPUR TO FATHER HURLEY BLVD | | | |
| | | | | 19.81 | SPEED LIMIT 50 MPH | | | |
| | | | | 19.84 | CO6518 STARDRIFT DR | | | |
| | | | | 20.00 | CO6515 MILESTONE MANOR LA | | | |
| | | | | 20.05 | | 2 | 52I | |
| | | UNDIVIDED | | 20.23 | | 2 | 24I | |
| | | | | 20.36 | CO 27 BRINK RD | | | |
| | | | | 20.50 | CO3083 GREENBROOK DR | | | |
| | | | | 20.57 | CO 231 WEST OLD BALTIMORE RD | | | |
| | | | | 20.77 | CO2828 GREENRIDGE DR | | | |
| | | | | 20.98 | CO6897 CANTERFIELD WAY | | | |
| | | | | 20.98 | OP6026 ROSECREST DR | | | |
| | | | | 21.14 | STRUC #15054 LITTLE SENECA CREEK | | | |

* A,B = UNIMPROVED; C = GRADED & DRAINED; D,E = SOIL, GRAVEL, STONE; F,G = LOW TYPE BITUMINOUS;
H,I = HIGH TYPE BITUMINOUS; J = CONCRETE; K = BRICK; L = BLOCK

STATE HIGHWAY ADMINISTRATION OF MARYLAND
HIGHWAY INFORMATION SERVICES DIVISION
DATA SUPPORT GROUP

STATE HIGHWAY LOCATION REFERENCE

ROUTE NUMBER.....MD 355 CONTINUED
INVENTORY DIRECTION....NORTH
NAME: FREDERICK RD

COUNTY-MONTGOMERY
SHA DISTRICT.....3
DATE.....12/31/99

| SYSTEM | FUNCTIONAL CLASS | HWY TYPE | ACCESS CONTRL | MILEPOINT | MILEPOINT | DESCRIPTION | MARKED LANES | SURFACE WIDTH/TYPE* | AADT |
|-------------|---------------------|-----------|---------------|-----------|-----------|-----------------------------------|--------------|---------------------|-------|
| SECONDARY R | RUR-MAJOR COLLECTOR | UNDIVIDED | NONE | 21.20 | CO 23 | NEWCUT RD | 2 | 24I | 8,675 |
| | | | | 21.22 | | SPEED LIMIT 40 MPH | | | |
| | | | | 21.45 | CO3343 | RUNNING BROOK DR | | | |
| | | | | 21.56 | OP 35 | WIMS RD | | | |
| | | | | 21.73 | OP5940 | FOREMAN BLVD | | | |
| | | | | 21.92 | CO 232 | SHAWNEE LA | | | |
| | | | | 21.97 | OP5573 | BIRCHCREST LA | | | |
| | | | | 22.17 | OP 36 | COOL BROOK LA | | | |
| | | | | 22.32 | OP 14 | SUNCREST AVE | | | |
| | | | | 22.51 | | SPEED LIMIT 30 MPH | | | |
| | | | | 22.64 | CO 15 | STRINGTOWN RD | | | |
| | | | | 22.77 | CO4595 | REDGRAVE PL | | | |
| | | | | 22.81 | CO4594 | SPIRE ST | | | |
| | | | | 22.90 | MD 121 | CLARKSBURG RD | | | 8,650 |
| | | | | 22.90 | CO 2 | CLARKSBURG RD | | | |
| | | | | 23.28 | | SPEED LIMIT 50 MPH | | | |
| | | | | 23.58 | | CAMPING RIDGE RD | | | |
| | | | | 23.65 | | | 2 | 21I | |
| | | | | 23.88 | CO 200 | COMUS RD | | | 8,025 |
| | | | | 23.98 | | | 2 | 22I | |
| | | | | 24.20 | | | 2 | 24I | |
| | | | | 25.59 | OP5693 | PRESCOTT RD | | | |
| | | | | 25.62 | | SPEED LIMIT 40 MPH | | | |
| | | | | 25.87 | | | 2 | 22I | |
| | | | | 26.19 | | SPEED LIMIT 30 MPH | | | |
| | | | | 26.22 | CO2194 | CROGHAN RD | | | |
| | | | | 26.35 | | STRUC #15053 LITTLE BENNETT CREEK | | | |
| | | | | 26.38 | CO 9 | HYATTSTOWN MILL RD | | | |
| | | | | 26.45 | MD 109 | OLD HUNDRED RD | | | |
| | | | | 26.83 | | FREDERICK CO/L | | | |

ROUTE NUMBER.....IS 370
INVENTORY DIRECTION....EAST
NAME: NO NAME

| | | | | | | | | | |
|---------|---|----------------|--------------|------|----------|-----------------------------|---|-----|--------|
| PRIMARY | U | URB-INTERSTATE | DIVIDED FULL | 0.00 | CO6271 | SAM EIG HWY (BACK) | 5 | 60I | 57,175 |
| | | | | 0.00 | RP 27001 | RAMP 1 FR IS 270 TO IS 370 | | | |
| | | | | 0.06 | RP 27004 | RAMP 4 FR IS 370 TO MU 0410 | | | |
| | | | | 0.20 | RP 27006 | RAMP 6 FR IS 370 TO RAMP 7 | | | |
| | | | | 0.30 | RP 27003 | RAMP 3 FR IS 370 TO IS 270 | | | |

* A,B = UNIMPROVED; C = GRADED & DRAINED; D,E = SOIL, GRAVEL, STONE; F,G = LOW TYPE BITUMINOUS;
H,I = HIGH TYPE BITUMINOUS; J = CONCRETE; K = BRICK; L = BLOCK

STATE HIGHWAY ADMINISTRATION OF MARYLAND
HIGHWAY INFORMATION SERVICES DIVISION
DATA SUPPORT GROUP

STATE HIGHWAY LOCATION REFERENCE

ROUTE NUMBER.....IS 370 CONTINUED
INVENTORY DIRECTION....EAST
NAME: NO NAME

COUNTY-MONTGOMERY
SHA DISTRICT.....3
DATE.....12/31/99

| SYSTEM | FUNCTIONAL CLASS | HWY TYPE | ACCESS CONTRL | MILEPOINT | MILEPOINT DESCRIPTION | MARKED LANES | SURFACE WIDTH/TYPE* | AADT |
|---------|------------------|----------------|---------------|-----------|----------------------------|--------------|---------------------|--------|
| PRIMARY | U | URB-INTERSTATE | DIVIDED | FULL | 0.34 | | | |
| | | | | | 0.36 RP 27007 | | 4 | 57,175 |
| | | | | | RAMP 7 FR IS 370 TO IS 270 | | 48J | |
| | | | | | 0.36 STRUC #15161 | | | |
| | | | | | 0.39 RP 27005 | | | |
| | | | | | RAMP 5 FR IS 270 TO IS 370 | | | |
| | | | | | 0.39 STRUC #15158 | | | |
| | | | | | 0.43 IS 270 | | | |
| | | | | | EISENHOWER MEMORIAL HWY | | | |
| | | | | | 0.43 STRUC #15157 | | | |
| | | | | | 0.43 EXIT #9 | | | |
| | | | | | 0.51 RP 27007 | | | |
| | | | | | RAMP 7 FR IS 370 TO IS 270 | | | |
| | | | | | 0.59 RP 27001 | | | |
| | | | | | RAMP 1 FR IS 270 TO IS 370 | | | |
| | | | | | 0.59 STRUC #15156 | | | |
| | | | | | 0.60 | | 5 | |
| | | | | | 0.74 RP 27004 | | 60J | |
| | | | | | RAMP 4 FR RAMP 4 TO IS 370 | | | |
| | | | | | 0.76 RP 27005 | | 7 | |
| | | | | | RAMP 5 FR IS 270 TO IS 370 | | 84J | |
| | | | | | 0.76 RP 27002 | | | |
| | | | | | RAMP 2 FR IS 370 TO IS 270 | | | |
| | | | | | 0.94 CO2944 | | | |
| | | | | | INDUSTRIAL BLVD | | | |
| | | | | | 0.94 STRUC #15155 | | | |
| | | | | | 0.97 | | 6 | |
| | | | | | 0.98 | | 72J | |
| | | | | | OUT CORP LMTS GAITHERSBURG | | | |
| | | | | | 1.10 CROSS-OVER | | | |
| | | | | | 1.16 RP 37009 | | | |
| | | | | | RAMP 9 FR IS 370 TO CO 212 | | | |
| | | | | | 1.36 RP 37008 | | | |
| | | | | | RAMP 8 FR MD 355 TO IS 370 | | | |
| | | | | | 1.57 | | 4 | |
| | | | | | 1.62 | | 48J | |
| | | | | | 1.62 | | | |
| | | | | | 1.63 MD 355 | | | |
| | | | | | FREDERICK RD | | | |
| | | | | | 1.63 STRUC #15154 | | | |
| | | | | | 1.63 RP 37003 | | | |
| | | | | | RAMP 3 FR IS 370 TO MD 355 | | | |
| | | | | | 1.65 | | | |
| | | | | | END BR | | | |
| | | | | | 1.65 RP 37001 | | | |
| | | | | | RAMP 1 FR MD 355 TO IS 370 | | | |
| | | | | | 1.81 | | | |
| | | | | | SPEED LIMIT 55 MPH | | | |
| | | | | | 1.84 | | | |
| | | | | | BEG BR | | | |
| | | | | | 1.85 RP 37003 | | | |
| | | | | | RAMP 3 FR IS 370 TO MD 355 | | | |
| | | | | | 1.85 | | | |
| | | | | | STRUC #15153 | | | |
| | | | | | 1.86 | | | |
| | | | | | END BR | | | |
| | | | | | 2.00 | | | |
| | | | | | BEG BR | | | |
| | | | | | 2.01 | | | |
| | | | | | CO4215 | | | |
| | | | | | OAKMONT AVE | | | |
| | | | | | 2.01 | | | |
| | | | | | STRUC #15152 | | | |
| | | | | | 2.01 RP 37002 | | | |
| | | | | | RAMP 2 FR IS 370 TO RAMP 3 | | | |
| | | | | | 2.03 | | | |
| | | | | | END BR | | | |
| | | | | | 2.18 | | | |
| | | | | | BEG BR | | | |
| | | | | | 2.19 | | | |
| | | | | | PVT RD | | | |
| | | | | | 2.20 | | | |
| | | | | | R/R CSX | | | |

* A,B = UNIMPROVED; C = GRADED & DRAINED; D,E = SOIL, GRAVEL, STONE; F,G = LOW TYPE BITUMINOUS;
H,I = HIGH TYPE BITUMINOUS; J = CONCRETE; K = BRICK; L = BLOCK

STATE HIGHWAY ADMINISTRATION OF MARYLAND
HIGHWAY INFORMATION SERVICES DIVISION
DATA SUPPORT GROUP

STATE HIGHWAY LOCATION REFERENCE

ROUTE NUMBER.....IS 370 CONTINUED
INVENTORY DIRECTION....EAST
NAME: NO NAME

COUNTY-MONTGOMERY
SHA DISTRICT.....3
DATE.....12/31/99

| SYSTEM | FUNCTIONAL CLASS | HWY TYPE | ACCESS CONTRL | MILEPOINT | MILEPOINT DESCRIPTION | MARKED LANES | SURFACE WIDTH/TYPE* | AADT |
|---------|------------------|----------------|---------------|-----------|-------------------------------------|--------------|---------------------|--------|
| PRIMARY | R | URB-INTERSTATE | DIVIDED FULL | 2.20 | STRUC #15151 | 4 | 48J | 57,175 |
| | | | | 2.21 | END BR | | | |
| | | | | 2.38 | CRABBS BRANCH WAY | | | |
| | | | | 2.38 | STRUC #15150 | 5 | 60J | |
| | | | | 2.52 | | | | |
| | | | | 2.63 | RP 37006 RAMP 6 FR IS 370 TO CO 212 | | | |
| | | | | 2.63 | RP 37008 RAMP 8 FR CO 212 FR IS 370 | | | |
| | | | | 2.69 | | 4 | 48J | |
| | | | | 2.77 | RP 37003 RAMP 3 FR IS 370 TO CO 212 | | | |
| | | | | 2.86 | CO 212 SHADY GROVE RD | | | |
| | | | | 2.86 | STRUC #15149 | | | |
| | | | | 3.04 | CROSS-OVER | 4 | 48I | |
| | | | | 3.10 | RP 37002 RAMP 2 FR IS 370 TO CO 212 | | | |
| | | | | 3.13 | RP 37004 RAMP 4 FR CO 212 TO IS 370 | | | |
| | | | | 3.13 | ENT TO METRO PARKING (AHEAD) | | | |

ROUTE NUMBER.....MD 384
INVENTORY DIRECTION....EAST
NAME: COLESVILLE RD

| | | | | | | | | | |
|---------|---|--------------------|--------------|------|--------|---------------------------|---|-----|--------|
| PRIMARY | R | URB-OTHER PRIN ART | DIVIDED NONE | 0.00 | MD 390 | 16TH ST | 6 | 72I | 15,875 |
| | | | | 0.11 | | SPEED LIMIT 30 MPH | | | |
| | | | | 0.16 | OP 617 | DRAPER LA | | | |
| | | | | 0.25 | MD 410 | EAST WEST HWY | | | 31,375 |
| | | | | 0.30 | | STRUC METRO | | | |
| | | | | 0.39 | CO1300 | SECOND AVE | | | |
| | | | | 0.39 | CO 668 | WAYNE AVE | | | |
| | | | | 0.44 | CO 670 | RAMSEY AVE | | | |
| | | | | 0.45 | CO1429 | RAMSEY AVE | | | |
| | | | | 0.53 | US 29 | GEORGIA AVE/COLESVILLE RD | | | |
| | | | | 0.53 | MD 97 | GEORGIA AVE | | | |

ROUTE NUMBER.....MD 390
INVENTORY DIRECTION....NORTH
NAME: 16TH ST

| | | | | | | | | | |
|-----------|---|--------------------|--------------|------|--------|---------------|---|-----|--------|
| SECONDARY | R | URB-OTHER PRIN ART | DIVIDED PART | 0.00 | | WASH DC LINE | 5 | 51I | 41,025 |
| | | | | 0.02 | MD 384 | COLESVILLE RD | | | |

* A,B = UNIMPROVED; C = GRADED & DRAINED; D,E = SOIL, GRAVEL, STONE; F,G = LOW TYPE BITUMINOUS;
H,I = HIGH TYPE BITUMINOUS; J = CONCRETE; K = BRICK; L = BLOCK

STATE HIGHWAY ADMINISTRATION OF MARYLAND
HIGHWAY INFORMATION SERVICES DIVISION
DATA SUPPORT GROUP

STATE HIGHWAY LOCATION REFERENCE

ROUTE NUMBER.....MD 390 CONTINUED
INVENTORY DIRECTION....NORTH
NAME: 16TH ST

COUNTY-MONTGOMERY
SHA DISTRICT.....3
DATE.....12/31/99

| SYSTEM | FUNCTIONAL CLASS | HWY TYPE | ACCESS CONTRL | MILEPOINT | MILEPOINT DESCRIPTION | MARKED LANES | SURFACE WIDTH/TYPE* | AADT |
|-------------|--------------------|----------|---------------|-----------|------------------------|--------------|---------------------|--------|
| SECONDARY R | URB-OTHER PRIN ART | DIVIDED | PART | 0.04 | | 5 | 62I | 41,025 |
| | | | | 0.16 | MD 410 EAST WEST HWY | 6 | 68I | 41,050 |
| | | | | 0.18 | SPUR TO MD 410 | | | |
| | | | | 0.25 | SPEED LIMIT 35 MPH | | | |
| | | | | 0.28 | SPUR TO SPRING ST | | | |
| | | | | 0.30 | CO 598 SPRING ST | | | |
| | | | | 0.32 | SPUR FR SPRING ST | | | |
| | | | | 0.58 | BEG BR | | | |
| | | | | 0.61 | R/R #CSX 140 483 L | | | |
| | | | | 0.61 | STRUC #15089 | | | |
| | | | | 0.63 | END BR | | | |
| | | | | 0.75 | CO3336 LYTTONSVILLE RD | | | |
| | | | | 0.85 | CO 582 ELKHART ST | | | 39,225 |
| | | | | 0.85 | CO1300 SECOND AVE | | | |
| | | | | 0.96 | CO 588 GRACE CHURCH RD | | | |
| | | | | 0.99 | | 4 | 68I | |
| | | | | 1.09 | MD 97 GEORGIA AVE | | | |

ROUTE NUMBER.....MD 396
INVENTORY DIRECTION....EAST
NAME: MASSACHUSETTS AVE

| | | | | | | | | |
|-------------|--------------------|-----------|------|------|-----------------------|---|-----|--------|
| SECONDARY R | URB-MINOR ARTERIAL | UNDIVIDED | NONE | 0.00 | MD 614 GOLDSBORO RD | 2 | 24I | 15,325 |
| | | | | 0.05 | SPEED LIMIT 30 MPH | | | |
| | | | | 0.09 | CO1541 AVALON DR | | | |
| | | | | 0.13 | CO1542 BENT BRANCH RD | | | |
| | | | | 0.20 | CO 489 MOHICAN PL | | | |
| | | | | 0.32 | CO 809 RAMS GATE RD | | | |
| | | | | 0.39 | CO 802 WYNNWOOD RD | | | |
| | | | | 0.47 | CO 807 ARDMORE CT | | | |
| | | | | 0.56 | CO4428 OSCEOLA RD | | | |
| | | | | 0.65 | CO 799 ONONDAGA RD | 3 | 50I | |
| | | | | 0.71 | CO 507 SANGAMORE RD | | | 18,175 |
| | | | | 0.76 | SPEED LIMIT 35 MPH | | | |
| | | | | 0.85 | CO 506 WALHONDING DR | 4 | 50I | |
| | | | | 0.89 | CO1764 ONODOGA RD | | | |
| | | | | 0.97 | CO4428 OSCEOLA RD | | | |
| | | | | 0.97 | CO1121 MARLYN DR | | | |
| | | | | 1.03 | CO1854 CROMWELL DR | | | |
| | | | | 1.11 | CO1469 BROOKWAY DR | | | |

* A,B = UNIMPROVED; C = GRADED & DRAINED; D,E = SOIL, GRAVEL, STONE; F,G = LOW TYPE BITUMINOUS;
H,I = HIGH TYPE BITUMINOUS; J = CONCRETE; K = BRICK; L = BLOCK

STATE HIGHWAY ADMINISTRATION OF MARYLAND
HIGHWAY INFORMATION SERVICES DIVISION
DATA SUPPORT GROUP

STATE HIGHWAY LOCATION REFERENCE

ROUTE NUMBER.....MD 396 CONTINUED
INVENTORY DIRECTION....EAST
NAME: MASSACHUSETTS AVE

COUNTY-MONTGOMERY
SHA DISTRICT.....3
DATE.....12/31/99

| SYSTEM | FUNCTIONAL CLASS | HWY TYPE | ACCESS CONTRL | MILEPOINT | MILEPOINT DESCRIPTION | MARKED LANES | SURFACE WIDTH/TYPE* | AADT |
|-------------|--------------------|-----------|---------------|-------------|---------------------------|--------------|---------------------|--------|
| SECONDARY R | URB-MINOR ARTERIAL | CTL | NONE | 1.14 CO1472 | BRILEY PL | 4 | 48I | 18,175 |
| | | | | 1.34 CO4426 | NO NAME | | | |
| | | | | 1.44 CO4425 | WESTBARD AVE | | | |
| | | | | 1.44 CO 810 | FORT SUMNER DR | | | |
| | | UNDIVIDED | | 1.46 | | | | |
| | | | | 1.50 | R/R #CSX 139 523 T | | | |
| | | | | 1.52 | STRUC #15057 LITTLE FALLS | | | |
| | | | | 1.54 GV 33 | LITTLE FALLS PKWY | | | 27,825 |
| | | DIVIDED | | 1.58 CO 480 | BROOKVIEW DR | 4 | 56I | |
| | | | | 1.72 CO 483 | BALTIMORE AVE | | | |
| | | | | 1.72 CO1210 | FALMOUTH RD | | | |
| | | | | 1.83 CO 487 | NEWPORT AVE | | | |
| | | | | 1.89 | | 4 | 48I | |
| | | UNDIVIDED | | 1.98 CO4904 | CAPE COD CT | | | |
| | | | | 2.06 CO 481 | JAMESTOWN RD | | | |
| | | | | 2.16 CO 476 | DUVALL DR | | | |
| | | | | 2.21 | WASH DC LINE | | | |

ROUTE NUMBER.....MD 410
INVENTORY DIRECTION....EAST
NAME: MONTGOMERY AVE

| | | | | | | | | |
|---------------------|--------------------|-----------|------|-------------|-----------------------------|---|-----|--------|
| SECONDARY R | URB-OTHER PRIN ART | DIVIDED | NONE | 0.00 MD 355 | WISCONSIN AVE | 5 | 70I | 34,025 |
| | | | | 0.00 CO 367 | MONTGOMERY AVE (BACK) | | | |
| | | | | 0.08 CO 404 | WAVERLY ST | 6 | 83I | |
| | | | | 0.09 | SPEED LIMIT 25 MPH | | | |
| | | | | 0.13 | | 6 | 72I | |
| | | | | 0.17 CO4454 | PEARL ST | | | |
| | | | | 0.20 | | 6 | 91I | |
| | | | | 0.25 | | 6 | 75I | |
| | | | | 0.35 CO 983 | CHELTON RD | | | |
| | | | | 0.40 | | 4 | 53I | |
| | | | | 0.44 | SPUR TO MD 410 (WB/L) | | | |
| | | UNDIVIDED | | 0.45 | MD 410 (WB/L) EAST WEST HWY | 4 | 50I | |
| NAME: EAST WEST HWY | | | | 0.45 | | | | |
| | | | | 0.48 | SPEED LIMIT 30 MPH | | | |
| | | | | 0.52 | R/R #CSX 139 515 B | | | |
| | | | | 0.52 | STRUC #15058 | | | |
| | | | | 0.70 CO1462 | EDGEVALE ST | 4 | 40I | |
| | | | | 0.72 MU 72 | MAPLE AVE | | | 35,575 |

* A,B = UNIMPROVED; C = GRADED & DRAINED; D,E = SOIL, GRAVEL, STONE; F,G = LOW TYPE BITUMINOUS;
H,I = HIGH TYPE BITUMINOUS; J = CONCRETE; K = BRICK; L = BLOCK

STATE HIGHWAY ADMINISTRATION OF MARYLAND
HIGHWAY INFORMATION SERVICES DIVISION
DATA SUPPORT GROUP

STATE HIGHWAY LOCATION REFERENCE

ROUTE NUMBER.....MD 410 CONTINUED
INVENTORY DIRECTION....EAST
NAME: EAST WEST HWY

COUNTY-MONTGOMERY
SHA DISTRICT.....3
DATE.....12/31/99

| SYSTEM | FUNCTIONAL CLASS | HWY TYPE | ACCESS CONTRL | MILEPOINT | MILEPOINT DESCRIPTION | MARKED LANES | SURFACE WIDTH/TYPE* | AADT |
|-------------|--------------------|-----------|---------------|-------------|-------------------------|--------------|---------------------|--------|
| SECONDARY R | URB-OTHER PRIN ART | UNDIVIDED | NONE | 0.77 MU 40 | CHATHAM RD | 4 | 40I | 35,575 |
| | | | | 0.87 MU 80 | MEADOW LA | | | |
| | | | | 0.89 | SPUR TO MEADOW LA | | | |
| | | | | 0.99 | SPUR TO MD 185 | | | |
| | | | | 0.99 | SPUR FR MD 185 | | | |
| | | | | 1.01 MD 185 | CONNECTICUT AVE | | | 23,850 |
| | | | | 1.03 | SPUR TO MD 185 | | | |
| | | | | 1.03 | SPUR FR MD 185 | | | |
| | | | | 1.04 | SPEED LIMIT 35 MPH | 4 | 46I | |
| | | | | 1.13 CO 551 | GLENDALE RD | | | |
| | | | | 1.22 CO 546 | CYPRESS PL | | | |
| | | DIVIDED | | 1.29 | SPUR TO CURTIS ST | 4 | 48I | |
| | | | | 1.30 CO 554 | CURTIS ST | | | |
| | | | | 1.33 CO2113 | NO NAME | | | |
| | | | | 1.38 | SPUR TO BROOKVILLE RD | | | 36,525 |
| | | | | 1.42 MD 186 | BROOKVILLE RD | | | |
| | | | | 1.46 CO1839 | ROCTON AVE | | | |
| | | UNDIVIDED | | 1.51 | | 4 | 44I | |
| | | | | 1.55 CO3140 | GLENGALEN LA | | | |
| | | | | 1.80 CO 518 | TWIN FORKS LA | | | |
| | | | | 1.87 | SPUR FR JONES MILL RD | | | |
| | | | | 1.87 | SPUR TO BEACH RD | | | |
| | | | | 1.89 CO4460 | JONES MILL RD | 4 | 63I | |
| | | | | 1.89 GV 4 | BEACH DR | | | |
| | | | | 1.90 | SPUR FR BEACH DR | | | |
| | | | | 1.92 | SPUR TO JONES MILL RD | | | |
| | | | | 1.97 | STRUC #15059 ROCK CREEK | | | |
| | | | | 1.99 | | 4 | 61I | |
| | | DIVIDED | | 2.05 CO1258 | MEADOWBROOK LA | 4 | 48I | |
| | | | | 2.05 OP4693 | MEADOWBROOK LA | | | |
| | | | | 2.11 CO 974 | LARRY PL | | | |
| | | | | 2.18 CO 972 | DONNYBROOK DR | | | |
| | | | | 2.19 CO 995 | COLSTON DR | | | |
| | | | | 2.31 CO1262 | ELLINGSON DR | | | |
| | | | | 2.33 CO2108 | ELLINGSON DR | | | |
| | | | | 2.54 CO 535 | GRUBB RD | | | |
| | | | | 2.70 | SPUR TO CO 1261 | | | |
| | | UNDIVIDED | | 2.92 CO4496 | WASHINGTON AVE | 4 | 44I | |
| | | | | 2.92 CO 999 | SUNDALE DR | | | |
| | | | | 3.12 OP 611 | ROSEMARY HILLS DR | | | |
| | | | | 3.14 | STRUC #15060 ROCK CREEK | | | |
| | | | | 3.23 OP 614 | NO NAME | | | |

* A,B = UNIMPROVED; C = GRADED & DRAINED; D,E = SOIL, GRAVEL, STONE; F,G = LOW TYPE BITUMINOUS;
H,I = HIGH TYPE BITUMINOUS; J = CONCRETE; K = BRICK; L = BLOCK

STATE HIGHWAY ADMINISTRATION OF MARYLAND
HIGHWAY INFORMATION SERVICES DIVISION
DATA SUPPORT GROUP

STATE HIGHWAY LOCATION REFERENCE

ROUTE NUMBER.....MD 410 CONTINUED
INVENTORY DIRECTION....EAST
NAME: EAST WEST HWY

COUNTY-MONTGOMERY
SHA DISTRICT.....3
DATE.....12/31/99

| SYSTEM | FUNCTIONAL CLASS | HWY TYPE | ACCESS CONTRL | MILEPOINT | MILEPOINT DESCRIPTION | MARKED LANES | SURFACE WIDTH/TYPE* | AADT |
|------------------------|--------------------|-----------|---------------|-----------|-----------------------------|--------------|---------------------|--------|
| SECONDARY R | URB-OTHER PRIN ART | UNDIVIDED | NONE | 3.34 | OP 613 NO NAME | 4 | 43I | 36,525 |
| | | DIVIDED | | 3.42 | | 4 | 48I | |
| | | | | 3.43 | SPUR FR MD 390 | | | |
| | | | | 3.44 | OP 615 CAREY LA | | | |
| | | | | 3.48 | MD 390 16TH ST | | | 22,875 |
| | | UNDIVIDED | | 3.51 | | | | |
| | | | | 3.54 | OP 616 W FALKLAND LA | | | |
| | | | | 3.58 | OP 616 E FALKLAND LA | | | |
| | | | | 3.62 | OP 617 DRAPER LA | | | |
| | | | | 3.66 | | 4 | 68I | |
| | | | | 3.71 | MD 384 COLESVILLE RD | | | |
| | | | | 3.77 | | 4 | 56I | |
| | | | | 3.96 | | 4 | 41I | |
| | | | | 4.02 | CO 649 BLAIR MILL RD | | | |
| | | | | 4.02 | SPUR TO NEWELL ST | | | |
| | | | | 4.05 | CO 783 NEWELL ST | 4 | 42I | |
| | | | | 4.12 | | 4 | 38I | |
| | | | | 4.21 | SPUR FR GEORGIA AVE | | | |
| | | DIVIDED | | 4.24 | US 29 GEORGIA AVE | 4 | 46I | 18,825 |
| NAME: BURLINGTON AVE | | | | 4.24 | | | | |
| | | | | 4.24 | COL296 13TH ST | | | |
| | | | | 4.25 | SPUR TO GEORGIA AVE | | | |
| | | UNDIVIDED | | 4.27 | | 3 | 42I | |
| | | | | 4.33 | R/R #CSX 140 479 E | | | |
| | | | | 4.33 | STRUC #15061 | | | |
| | | | | 4.35 | COL382 SELIM RD | 3 | 36I | |
| | | DIVIDED | | 4.39 | SPUR FR FENTON ST | | | |
| NAME: PHILADELPHIA AVE | | | | 4.42 | CO 629 FENTON ST | | | |
| | | UNDIVIDED | | 4.43 | SPUR FR FENTON AVE | 2 | 27I | |
| | | | | 4.56 | IN CORP LMTS TAKOMA PARK | 2 | 29I | 10,775 |
| U | | | | 4.56 | MU 230 CHICAGO AVE | | | |
| | | | | 4.63 | SPEED LIMIT 30 MPH | | | |
| | | | | 4.72 | MU1220 TAKOMA AVE | | | |
| | | | | 4.93 | MU 110 BOSTON AVE | | | |
| | | | | 4.93 | MU 70 BALTIMORE AVE | | | |
| | | | | 4.96 | MD 320 PINEY BRANCH RD | | | 10,750 |
| MUNICIPAL | | | | 5.00 | MU 220 CHESTNUT AVE | 2 | 25I | |
| | | | | 5.00 | END STATE MAINTENANCE | | | |
| | | | | 5.00 | BEGIN MUNICIPAL MAINTENANCE | | | |
| | | | | 5.08 | MU 670 HOLLY AVE | | | |
| | | | | 5.14 | MU 100 BIRCH AVE | | | |
| SECONDARY | | | | 5.17 | END MUNICIPAL MAINTENANCE | | | |

* A,B = UNIMPROVED; C = GRADED & DRAINED; D,E = SOIL, GRAVEL, STONE; F,G = LOW TYPE BITUMINOUS;
H,I = HIGH TYPE BITUMINOUS; J = CONCRETE; K = BRICK; L = BLOCK

STATE HIGHWAY ADMINISTRATION OF MARYLAND
HIGHWAY INFORMATION SERVICES DIVISION
DATA SUPPORT GROUP

STATE HIGHWAY LOCATION REFERENCE

ROUTE NUMBER.....MD 410 CONTINUED
INVENTORY DIRECTION....EAST
NAME: PHILADELPHIA AVE

COUNTY-MONTGOMERY
SHA DISTRICT.....3
DATE.....12/31/99

| SYSTEM | FUNCTIONAL CLASS | HWY TYPE | ACCESS CONTRL | MILEPOINT | MILEPOINT DESCRIPTION | MARKED LANES | SURFACE WIDTH/TYPE* | AADT |
|-----------------------|--------------------|-----------|---------------|-----------|-----------------------------|--------------|---------------------|--------|
| SECONDARY U | URB-OTHER PRIN ART | UNDIVIDED | NONE | 5.17 | BEGIN STATE MAINTENANCE | 2 | 25I | 10,750 |
| | | | | 5.20 | MU 180 CEDAR AVE | | | |
| | | | | 5.20 | MU1095 PHILADELPHIA AVE | | | |
| MUNICIPAL | | | | 5.29 | MU 930 MAPLE AVE | | | |
| | | | | 5.29 | END STATE MAINTENANCE | | | |
| | | | | 5.29 | BEGIN MUNICIPAL MAINTENANCE | | | |
| | | | | 5.39 | MU1080 PARK AVE | | | |
| | | | | 5.51 | MU 680 HOLT PL | 2 | 30I | |
| | | | | 5.56 | END MUNICIPAL MAINTENANCE | | | |
| | | | | 5.56 | BEGIN STATE MAINTENANCE | | | |
| | | | | 5.56 | MD 195 CARROLL AVE (AHEAD) | | | |
| | | | | 5.63 | MD 195 CARROLL AVE (BACK) | | | 22,050 |
| NAME: ETHAN ALLEN AVE | | | | 5.63 | END STATE MAINTENANCE | | | |
| | | | | 5.63 | BEGIN MUNICIPAL MAINTENANCE | | | |
| | | | | 5.66 | MU1210 SYCAMORE AVE | 2 | 24I | |
| | | | | 5.75 | MU1352 WOODLAND AVE | | | |
| | | | | 5.80 | MU 923 MANOR CIR | | | |
| | | | | 5.87 | MU 740 JACKSON ST | 2 | 23I | |
| | | | | 6.06 | MU1120 PRINCE GEORGES AVE | | | |
| | | | | 6.11 | SPEED LIMIT 25 MPH | | | |
| SECONDARY | | | | 6.16 | END MUNICIPAL MAINTENANCE | | | |
| | | | | 6.16 | BEGIN STATE MAINTENANCE | | | |
| | | | | 6.16 | MU 390 ELM AVE | | | |
| | | DIVIDED | | 6.27 | ALLEY | 4 | 52I | |
| | | | | 6.29 | SPUR TO MD 650 | | | |
| | | | | 6.29 | SPUR FR MD 650 | | | |
| | | | | 6.31 | MD 650 NEW HAMPSHIRE AVE | | | |
| | | | | 6.31 | MD 650 NEW HAMPSHIRE AVE | | | |
| | | | | 6.31 | OUT CORP LMTS TACOMA PARK | | | |
| | | | | 6.31 | PRINCE GEORGES CO/L | | | |

ROUTE NUMBER.....IS 495
INVENTORY DIRECTION....EAST
NAME: CAPITAL BELTWAY

| | | | | | | | | |
|-----------|----------------|---------|------|------|-----------------------------|---|-----|---------|
| PRIMARY R | URB-INTERSTATE | DIVIDED | FULL | 0.00 | BEGIN STRUCTURE IN VIRGINIA | 8 | 96J | 197,537 |
| | | | | 0.06 | VIRGINIA ST/L | | | |
| | | | | 0.06 | STRUC #15100 POTOMAC RIVER | | | |
| | | | | 0.27 | END BR | 8 | 96I | |

* A,B = UNIMPROVED; C = GRADED & DRAINED; D,E = SOIL, GRAVEL, STONE; F,G = LOW TYPE BITUMINOUS;
H,I = HIGH TYPE BITUMINOUS; J = CONCRETE; K = BRICK; L = BLOCK

STATE HIGHWAY ADMINISTRATION OF MARYLAND
HIGHWAY INFORMATION SERVICES DIVISION
DATA SUPPORT GROUP

STATE HIGHWAY LOCATION REFERENCE

ROUTE NUMBER.....IS 495 CONTINUED
INVENTORY DIRECTION....EAST
NAME: CAPITAL BELTWAY

COUNTY-MONTGOMERY
SHA DISTRICT.....3
DATE.....12/31/99

| SYSTEM | FUNCTIONAL CLASS | HWY TYPE | ACCESS CONTRL | MILEPOINT | MILEPOINT DESCRIPTION | MARKED LANES | SURFACE WIDTH/TYPE* | AADT |
|---------|------------------|----------------|---------------|-----------|--|--------------|---------------------|---------|
| PRIMARY | R | URB-INTERSTATE | DIVIDED FULL | 0.33 | BEG BR | 8 | 96I | 197,537 |
| | | | | 0.33 | RP 49504 RAMP 4 FR IS 495 TO GV 6 | | | |
| | | | | 0.34 | RP 49506 RAMP 6 FR GV 6 TO IS 495 | | | |
| | | | | 0.34 | STRUC #15101 C&O CANAL | | | |
| | | | | 0.39 | CLARA BARTON MEM PKWY EB/L | | | |
| | | | | 0.40 | END BR | | | |
| | | | | 0.49 | RP 49503 RAMP 3 FR RAMP 6 TO IS 495 | | | |
| | | | | 0.49 | BEG BR | | | |
| | | | | 0.50 | RP 49503 RAMP 3 FR RAMP 6 TO IS 495 | | | |
| | | | | 0.52 | GV 6 CLARA BARTON PKWY | | | |
| | | | | 0.52 | STRUC #15104 | | | |
| | | | | 0.52 | EXIT #41 | | | |
| | | | | 0.56 | RP 49507 RAMP 7 FR GV 6 TO RAMP 6 | | | |
| | | | | 0.60 | CO4690 MACARTHUR BLVD | | | |
| | | | | 0.61 | END BR | | | |
| | | | | 0.61 | RP 49508 RAMP 8 FR IS 495 TO GV 6 | | | |
| | | | | 0.68 | SPEED LIMIT 55 MPH | | | |
| | | | | 1.11 | CO 781 PERSIMMON TREE RD | | | |
| | | | | 1.11 | STRUC #15105 | | | |
| | | | | 1.12 | ATR STATION #0040 (CHART) | | | |
| | | | | 1.78 | CO 148 SEVEN LOCKS RD | | | |
| | | | | 1.78 | STRUC #15106 | | | |
| | | | | 1.82 | RP 49510 RAMP 10 FR IS 495 X TO IS 495 | | | |
| | | | | 1.87 | BEG BR | | | |
| | | | | 1.88 | STRUC #15108 THOMAS BRANCH | | | |
| | | | | 1.90 | IS 495X (SB/L) | | | |
| | | | | 1.90 | RP 49504 RAMP 4 FR IS 495 X TO MD 190 | | | |
| | | | | 1.90 | EXIT #40 | | | |
| | | | | 1.94 | END BR | | | |
| | | | | 2.21 | IS 495X CABIN JOHN PKWY | 9 | 108I | |
| | | | | 2.30 | IS 495X (SB/L) | | | |
| | | | | 2.37 | MD 190 RIVER RD | | | 231,000 |
| | | | | 2.37 | STRUC #15110 | | | |
| | | | | 2.37 | EXIT #39 | | | |
| | | | | 2.58 | RP 49502 RAMP 2 FR MD 190 TO IS 495 | | | |
| | | | | 2.60 | RP 49511 COLLECTOR A | | | |
| | | | | 2.62 | | 10 | 120I | |
| | | | | 3.09 | | 8 | 96I | |
| | | | | 3.27 | | 9 | 108I | |
| | | | | 3.56 | | 8 | 96I | |
| | | | | 3.69 | MD 191 BRADLEY BLVD | | | |
| | | | | 3.69 | STRUC #15111 | | | |

* A,B = UNIMPROVED; C = GRADED & DRAINED; D,E = SOIL, GRAVEL, STONE; F,G = LOW TYPE BITUMINOUS;
H,I = HIGH TYPE BITUMINOUS; J = CONCRETE; K = BRICK; L = BLOCK

STATE HIGHWAY ADMINISTRATION OF MARYLAND
HIGHWAY INFORMATION SERVICES DIVISION
DATA SUPPORT GROUP

STATE HIGHWAY LOCATION REFERENCE

ROUTE NUMBER.....IS 495 CONTINUED
INVENTORY DIRECTION....EAST
NAME: CAPITAL BELTWAY

COUNTY-MONTGOMERY
SHA DISTRICT.....3
DATE.....12/31/99

| SYSTEM | FUNCTIONAL CLASS | HWY TYPE | ACCESS CONTRL | MILEPOINT | MILEPOINT DESCRIPTION | MARKED LANES | SURFACE WIDTH/TYPE* | AADT |
|---------|------------------|----------------|---------------|-----------|-------------------------------------|--------------|---------------------|---------|
| PRIMARY | R | URB-INTERSTATE | DIVIDED FULL | 3.84 | IS 270Y (SB/L) | 7 | 84I | 231,000 |
| | | | | 3.92 | IS 270Y NO NAME | 5 | 60I | 142,275 |
| | | | | 3.92 | EXIT #38 | | | |
| | | | | 3.95 | IS 270Y NO NAME | | | |
| | | | | 3.95 | STRUC #15112 | | | |
| | | | | 4.10 | | 6 | 72I | |
| | | | | 4.21 | CO 167 GREENTREE RD | | | |
| | | | | 4.21 | STRUC #15113 | | | |
| | | | | 4.83 | CO 837 FERNWOOD RD | | | |
| | | | | 4.83 | STRUC #15114 | | | |
| | | | | 5.42 | RP 49508 RAMP 8 FR MD 187 TO IS 495 | | | |
| | | | | 5.45 | RP 49506 RAMP 6 FR IS 495 TO MD 187 | | | |
| | | | | 5.61 | MD 187 OLD GEORGETOWN RD | | | 130,000 |
| | | | | 5.61 | STRUC #15115 | | | |
| | | | | 5.61 | EXIT #36 | | | |
| | | | | 5.76 | RP 49502 RAMP 2 FR IS 495 TO MD 187 | | | |
| | | | | 5.80 | RP 49504 RAMP 4 FR MD 187 TO IS 495 | | | |
| | | | | 5.98 | | 5 | 60I | |
| | | | | 6.21 | RP 49506 RAMP 6 FR IS 495 TO MD 355 | | | |
| | | | | 6.37 | IS 270 (SB/L) | | | |
| | | | | 6.37 | STRUC #15145 | | | |
| | | | | 6.39 | RP 27006 RAMP 6 FR IS 270 TO MD 355 | | | |
| | | | | 6.39 | STRUC #15162 | | | |
| | | | | 6.46 | RP 49501 RAMP 1 FR MD 355 TO IS 495 | | | |
| | | | | 6.47 | IS 270 (SB/L) | | | |
| | | | | 6.52 | IS 270 EISENHOWER MEMORIAL HWY | 7 | 84I | |
| | | | | 6.52 | EXIT #35 | | | |
| | | | | 6.63 | MD 355 (SB/L) | | | |
| | | | | 6.63 | STRUC #15118 | | | |
| | | | | 6.63 | STRUC #15120 | | | |
| | | | | 6.68 | METRO STRUC | | | |
| | | | | 6.71 | MD 355 ROCKVILLE PIKE | | | 263,000 |
| | | | | 6.71 | STRUC #15119 | | | |
| | | | | 6.71 | STRUC #15121 | | | |
| | | | | 6.71 | EXIT #34 | | | |
| | | | | 6.76 | RP 49505 RAMP 5 FR MD 355 TO IS 495 | 8 | 96I | |
| | | | | 6.80 | RP 49502 RAMP 2 FR IS 495 TO MD 355 | | | |
| | | | | 6.87 | RP 49504 RAMP 4 FR MD 355 TO IS 495 | | | |
| | | | | 6.87 | STRUC #15144 BR OF ROCK CREEK | | | |
| | | | | 7.36 | CO 319 CEDAR LA | | | |
| | | | | 7.36 | STRUC #15122 | | | |
| | | | | 8.04 | RP 49508 RAMP 8 FR MD 185 TO IS 495 | | | |

* A,B = UNIMPROVED; C = GRADED & DRAINED; D,E = SOIL, GRAVEL, STONE; F,G = LOW TYPE BITUMINOUS;
H,I = HIGH TYPE BITUMINOUS; J = CONCRETE; K = BRICK; L = BLOCK

STATE HIGHWAY ADMINISTRATION OF MARYLAND
HIGHWAY INFORMATION SERVICES DIVISION
DATA SUPPORT GROUP

STATE HIGHWAY LOCATION REFERENCE

ROUTE NUMBER.....IS 495 CONTINUED
INVENTORY DIRECTION....EAST
NAME: CAPITAL BELTWAY

COUNTY-MONTGOMERY
SHA DISTRICT.....3
DATE.....12/31/99

| SYSTEM | FUNCTIONAL CLASS | HWY TYPE | ACCESS CONTRL | MILEPOINT | MILEPOINT DESCRIPTION | MARKED LANES | SURFACE WIDTH/TYP* | AADT |
|---------|------------------|----------------|---------------|-----------|-------------------------------------|--------------|--------------------|---------|
| PRIMARY | R | URB-INTERSTATE | DIVIDED FULL | 8.10 | RP 49503 RAMP 3 FR IS 495 TO MD 185 | 8 | 96I | 263,000 |
| | | | | 8.21 | RP 49505 RAMP 5 FR MD 185 TO IS 495 | | | |
| | | | | 8.21 | BEG BR | | | |
| | | | | 8.24 | MD 185 CONNECTICUT AVE | | | 261,000 |
| | | | | 8.24 | STRUC #15123 | | | |
| | | | | 8.24 | EXIT #33 | | | |
| | | | | 8.26 | END BR | | | |
| | | | | 8.30 | RP 49501 RAMP 1 FR MD 185 TO IS 495 | | | |
| | | | | 8.36 | RP 49504 RAMP 4 FR MD 185 TO IS 495 | | | |
| | | | | 8.43 | CO 538 KENSINGTON PKWY | | | |
| | | | | 8.43 | STRUC #15124 | | | |
| | | | | 8.61 | RP 49502 RAMP 2 FR IS 495 TO MD 185 | | | |
| | | | | 9.15 | BEG BR | | | |
| | | | | 9.16 | ROCK CREEK | | | |
| | | | | 9.21 | CO 533 STONEYBROOK DR | | | |
| | | | | 9.21 | STRUC #15126 ROCK CREEK | | | |
| | | | | 9.22 | END BR | | | |
| | | | | 9.58 | CO1227 FOREST GLEN DR | | | |
| | | | | 9.58 | STRUC #15127 | | | |
| | | | | 9.75 | STRUC #15128 | | | |
| | | | | 9.75 | R/R #CSX 140 487 W | | | |
| | | | | 9.82 | CO7073 SEMINARY RD | | | |
| | | | | 9.82 | STRUC #15129 | | | |
| | | | | 10.25 | RP 49508 RAMP 8 FR MD 97 TO IS 495 | | | |
| | | | | 10.32 | RP 49506 RAMP 6 FR IS 495 TO MD 97 | | | |
| | | | | 10.40 | RP 49505 RAMP 5 FR MD 97 TO IS 495 | | | |
| | | | | 10.43 | BEG BR | | | |
| | | | | 10.45 | MD 97 GEORGIA AVE | | | 247,000 |
| | | | | 10.45 | STRUC #15130 | | | |
| | | | | 10.45 | EXIT #31 | | | |
| | | | | 10.47 | END BR | | | |
| | | | | 10.47 | RP 49501 RAMP 1 FR MD 97 TO IS 495 | | | |
| | | | | 10.50 | RP 49503 RAMP 3 FR IS 495 TO MD 97 | | | |
| | | | | 10.57 | RP 49502 RAMP 2 FR IS 495 TO MD 97 | | | |
| | | | | 10.57 | RP 49504 RAMP 4 FR MD 97 TO IS 495 | | | |
| | | | | 10.93 | BEG BR | | | |
| | | | | 10.95 | STRUC #15131 SLIGO CREEK | | | |
| | | | | 10.97 | END BR | | | |
| | | | | 10.99 | STRUC #15132 SLIGO CREEK | | | |
| | | | | 11.06 | GV 7 SLIGO CREEK PKWY | | | |
| | | | | 11.06 | STRUC #15133 | | | |
| | | | | 11.58 | BEG BR | | | |

* A,B = UNIMPROVED; C = GRADED & DRAINED; D,E = SOIL, GRAVEL, STONE; F,G = LOW TYPE BITUMINOUS;
H,I = HIGH TYPE BITUMINOUS; J = CONCRETE; K = BRICK; L = BLOCK

STATE HIGHWAY ADMINISTRATION OF MARYLAND
HIGHWAY INFORMATION SERVICES DIVISION
DATA SUPPORT GROUP

STATE HIGHWAY LOCATION REFERENCE

ROUTE NUMBER.....IS 495 CONTINUED
INVENTORY DIRECTION....EAST
NAME: CAPITAL BELTWAY

COUNTY-MONTGOMERY
SHA DISTRICT.....3
DATE.....12/31/99

| SYSTEM | FUNCTIONAL CLASS | HWY TYPE | ACCESS CONTRL | MILEPOINT | MILEPOINT DESCRIPTION | MARKED LANES | SURFACE WIDTH/TYPE* | AADT |
|---------|------------------|----------------|---------------|-----------|-------------------------------------|--------------|---------------------|---------|
| PRIMARY | R | URB-INTERSTATE | DIVIDED FULL | 11.59 | CO 675 BRUNETT AVE | 8 | 96I | 247,000 |
| | | | | 11.59 | STRUC #15134 | | | |
| | | | | 11.61 | END BR | | | |
| | | | | 11.71 | RP 49508 RAMP 8 FR US 29 TO IS 495 | | | |
| | | | | 11.75 | RP 49506 RAMP 6 FR IS 495 TO US 29 | | | |
| | | | | 11.86 | RP 49507 RAMP 7 FR IS 495 TO US 29 | | | |
| | | | | 11.88 | US 29 COLESVILLE RD | | | 232,000 |
| | | | | 11.88 | STRUC #15135 | | | |
| | | | | 11.88 | EXIT #30 | | | |
| | | | | 11.90 | RP 49503 RAMP 3 FR IS 495 TO US 29 | | | |
| | | | | 11.96 | RP 49501 RAMP 1 FR US 29 TO IS 495 | | | |
| | | | | 12.06 | RP 49504 RAMP 4 FR US 29 TO IS 495 | | | |
| | | | | 12.39 | RP 49506 RAMP 6 FR IS 495 TO MD 193 | | | |
| | | | | 12.46 | RP 49507 RAMP 7 FR IS 495 TO MD 193 | | | |
| | | | | 12.49 | RP 49505 RAMP 5 FR MD 193 TO IS 495 | | | |
| | | | | 12.52 | MD 193 UNIVERSITY BLVD E | | | 194,000 |
| | | | | 12.52 | STRUC #15136 | | | |
| | | | | 12.52 | EXIT #29 | | | |
| | | | | 12.57 | RP 49501 RAMP 1 FR MD 193 TO IS 495 | | | |
| | | | | 12.70 | RP 49502 RAMP 2 FR IS 495 TO MD 193 | | | |
| | | | | 12.75 | RP 49504 RAMP 4 FR MD 193 TO IS 495 | | | |
| | | | | 13.08 | VARIABLE MESSAGE SIGN #322 (EB/L) | | | |
| | | | | 13.09 | BEG BR | | | |
| | | | | 13.14 | STRUC #15137 NORTHWEST BRANCH | | | |
| | | | | 13.19 | END BR | | | |
| | | | | 13.28 | ATR STATION #0041 (CHART) | | | |
| | | | | 13.49 | | 9 | 108I | |
| | | | | 13.90 | RP 49506 RAMP 6 FR IS 495 TO MD 650 | | | |
| | | | | 13.94 | RP 49508 RAMP 8 FR MD 650 TO IS 495 | | | |
| | | | | 14.05 | RP 49507 RAMP 7 FR IS 495 TO MD 650 | | | |
| | | | | 14.05 | RP 49505 RAMP 5 FR MD 650 TO IS 495 | | | |
| | | | | 14.08 | BEG BR | | | |
| | | | | 14.10 | MD 650 NEW HAMPSHIRE AVE | | | 197,950 |
| | | | | 14.10 | STRUC #15138 | | | |
| | | | | 14.10 | EXIT 28 | | | |
| | | | | 14.12 | END BR | | | |
| | | | | 14.14 | RP 49503 RAMP 3 FR IS 495 TO MD 650 | | | |
| | | | | 14.16 | RP 49501 RAMP 1 FR RAMP 4 TO IS 495 | | | |
| | | | | 14.28 | RP 49501 RAMP 1 FR RAMP 4 TO IS 495 | | | |
| | | | | 14.28 | STRUC #15139 | | | |
| | | | | 14.38 | RP 49502 RAMP 2 FR IS 495 TO MD 650 | | | |
| | | | | 14.38 | PRINCE GEORGES CO/L | | | |

* A,B = UNIMPROVED; C = GRADED & DRAINED; D,E = SOIL, GRAVEL, STONE; F,G = LOW TYPE BITUMINOUS;
H,I = HIGH TYPE BITUMINOUS; J = CONCRETE; K = BRICK; L = BLOCK

STATE HIGHWAY ADMINISTRATION OF MARYLAND
HIGHWAY INFORMATION SERVICES DIVISION
DATA SUPPORT GROUP

STATE HIGHWAY LOCATION REFERENCE

ROUTE NUMBER.....IS 495X
INVENTORY DIRECTION...NORTH
NAME: CABIN JOHN PKWY

COUNTY-MONTGOMERY
SHA DISTRICT.....3
DATE.....12/31/99

| SYSTEM | FUNCTIONAL CLASS | HWY TYPE | ACCESS CONTRL | MILEPOINT | | MILEPOINT DESCRIPTION | MARKED LANES | SURFACE WIDTH/TYPE* | AADT |
|-------------|------------------|----------|---------------|-----------|----------|-------------------------------|--------------|---------------------|--------|
| SECONDARY R | URB-FRWY/EXPWY | DIVIDED | FULL | 0.00 | GV 6 | CLARA BARTON PKWY | 2 | 38I | 17,050 |
| | | | | 0.02 | | SPEED LIMIT 35 MPH | | | |
| | | | | 0.05 | | | 3 | 45I | |
| | | | | 0.08 | | BEG BR | | | |
| | | | | 0.11 | | STRUC #15087 THOMAS BRANCH | | | |
| | | | | 0.13 | | END BR | | | |
| | | | | 0.19 | | BEG BR | | | |
| | | | | 0.20 | CO4690 | MACARTHUR BLVD | 3 | 48I | |
| | | | | 0.22 | | STRUC #15085 THOMAS BRANCH | | | |
| | | | | 0.22 | | SPEED LIMIT 55 MPH | | | |
| | | | | 0.24 | | END BR | | | |
| | | | | 0.37 | | | 4 | 48I | |
| | | | | 1.02 | | STRUC #15084 BOOZE CREEK | | | |
| | | | | 1.22 | | IS 495 (SB/L) | | | |
| | | | | 1.22 | | STRUC #15108 | | | |
| | | | | 1.26 | RP 49504 | RAMP 4 FR IS 485 X TO MD 190 | | | |
| | | | | 1.26 | | STRUC #15109 | | | |
| | | | | 1.27 | RP 49510 | RAMP 10 FR IS 495 X TO IS 495 | | | |
| | | | | 1.28 | RP 49509 | RAMP 9 FR IS 495 X TO RAMP 4 | 3 | 36I | |
| | | | | 1.32 | RP 49511 | COLLECTOR A | | | |
| | | | | 1.50 | IS 495 | CAPITAL BELTWAY | | | |
| | | | | 1.50 | | EXIT #40 | | | |

ROUTE NUMBER.....MD 547
INVENTORY DIRECTION...EAST
NAME: STRATHMORE AVE

| | | | | | | | | | |
|-------------|--------------------|-----------|------|------|--------|---------------------------|---|-----|--------|
| SECONDARY R | URB-MINOR ARTERIAL | UNDIVIDED | NONE | 0.00 | MD 355 | ROCKVILLE PIKE | 2 | 29I | 20,425 |
| | | | | 0.01 | | SPUR TO MD 355 | | | |
| | | | | 0.05 | | SPUR FR MD 355 | 2 | 24I | |
| | | | | 0.12 | | SPEED LIMIT 30 MPH | | | |
| | | | | 0.15 | CO2552 | JOLLY WAY | | | |
| | | | | 0.27 | CO1606 | STILLWATER AVE | | | |
| | | | | 0.59 | CO1607 | FLANDERS AVE | | | |
| | | | | 0.63 | | IN CORP LMTS GARRETT PARK | | | |
| | | | | 0.67 | MU 70 | KENILWORTH AVE | 2 | 20I | |
| | | | | 0.76 | MU 90 | MONTROSE AVE | 2 | 22I | 20,250 |
| | | | | 0.84 | MU 40 | CLERMONT AVE | | | |
| | | | | 0.93 | MU 80 | KESWICK ST | | | |
| | | | | 0.97 | MU 107 | RALEIGH AVE | | | |
| | | | | 0.97 | | | | | |

NAME: KNOWLES AVE

* A,B = UNIMPROVED; C = GRADED & DRAINED; D,E = SOIL, GRAVEL, STONE; F,G = LOW TYPE BITUMINOUS;
H,I = HIGH TYPE BITUMINOUS; J = CONCRETE; K = BRICK; L = BLOCK

STATE HIGHWAY ADMINISTRATION OF MARYLAND
HIGHWAY INFORMATION SERVICES DIVISION
DATA SUPPORT GROUP

STATE HIGHWAY LOCATION REFERENCE

ROUTE NUMBER.....MD 547 CONTINUED
INVENTORY DIRECTION....EAST
NAME: KNOWLES AVE

COUNTY-MONTGOMERY
SHA DISTRICT.....3
DATE.....12/31/99

| SYSTEM | FUNCTIONAL CLASS | HWY TYPE | ACCESS CONTRL | MILEPOINT | MILEPOINT DESCRIPTION | MARKED LANES | SURFACE WIDTH/TYPE* | AADT |
|-------------|--------------------|-----------|---------------|-------------|----------------------------|--------------|---------------------|--------|
| SECONDARY U | URB-MINOR ARTERIAL | UNDIVIDED | NONE | 1.05 MU 150 | WEYMOUTH ST | 2 | 22I | 20,250 |
| R | | | | 1.08 | OUT CORP LMTS GARRETT PARK | | | |
| | | | | 1.14 | STRUC #15062 ROCK CREEK | | | |
| | | | | 1.17 | | 2 | 20I | |
| | | | | 1.22 GV 28 | BEACH DR | 2 | 24I | |
| | | | | 1.27 CO1064 | PARKWOOD DR | | | |
| | | | | 1.29 CO2081 | HOWARD AVE | | | |
| | | | | 1.38 CO1082 | EWELL AVE | | | |
| | | | | 1.63 CO 307 | SUMMIT AVE | 2 | 36I | |
| U | | | | 1.64 | IN CORP LMTS KENSINGTON | | | |
| | | | | 1.72 MU 60 | DETRICK AVE | 2 | 48I | |
| | | | | 1.80 MD 185 | CONNECTICUT AVE | | | |
| | | | | 1.80 MU 200 | KNOWLES AVE (AHEAD) | | | |

ROUTE NUMBER.....MD 586
INVENTORY DIRECTION....EAST
NAME: VEIRS MILL RD

| | | | | | | | | |
|-------------|--------------------|---------|------|-------------|-------------------------|---|-----|--------|
| SECONDARY U | URB-OTHER PRIN ART | DIVIDED | NONE | 0.00 MD 911 | FIRST ST | 4 | 48I | 32,450 |
| | | | | 0.00 MD 28 | FIRST ST/VEIRS MILL RD | | | |
| | | | | 0.01 | SPUR TO MD 28 | | | |
| | | | | 0.01 | SPEED LIMIT 35 MPH | | | |
| | | | | 0.04 MU3072 | VEIRS MILL SERVICE RD | | | |
| | | | | 0.12 MU3073 | VEIRS MILL SERVICE RD | | | |
| | | | | 0.12 MU1170 | GAIL AVE | | | |
| | | | | 0.20 MU3280 | WOODBURN RD | | | |
| | | | | 0.23 | SPEED LIMIT 35 MPH | | | |
| | | | | 0.38 MU1000 | EDMONSTON DR | | | |
| | | | | 0.42 MU1002 | EDMONSTON DR | | | |
| | | | | 0.49 | SPEED LIMIT 40 MPH | | | |
| | | | | 0.55 MU 720 | CLAGETT DR | | | |
| | | | | 0.79 MU 420 | BROADWOOD DR | | | |
| | | | | 1.00 MU 140 | ARDENNES AVE | | | |
| | | | | 1.06 MU2120 | MIDWAY AVE | | | |
| | | | | 1.11 MU3072 | VEIRS MILL SER RD | | | |
| | | | | 1.26 MU 180 | ATLANTIC AVE | | | |
| R | | | | 1.37 MU2090 | MEADOW HILL RD | | | |
| | | | | 1.37 | OUT CORP LMTS ROCKVILLE | | | |
| | | | | 1.48 CO3241 | TWINBROOK PKWY | | | |
| | | | | 1.52 | SPEED LIMIT 45 MPH | | | |

* A,B = UNIMPROVED; C = GRADED & DRAINED; D,E = SOIL, GRAVEL, STONE; F,G = LOW TYPE BITUMINOUS;
H,I = HIGH TYPE BITUMINOUS; J = CONCRETE; K = BRICK; L = BLOCK

STATE HIGHWAY ADMINISTRATION OF MARYLAND
HIGHWAY INFORMATION SERVICES DIVISION
DATA SUPPORT GROUP

STATE HIGHWAY LOCATION REFERENCE

ROUTE NUMBER.....MD 586 CONTINUED
INVENTORY DIRECTION....EAST
NAME: VEIRS MILL RD

COUNTY-MONTGOMERY
SHA DISTRICT.....3
DATE.....12/31/99

| SYSTEM | FUNCTIONAL CLASS | HWY TYPE | ACCESS CONTRL | MILEPOINT | MILEPOINT DESCRIPTION | MARKED LANES | SURFACE WIDTH/TYPE* | AADT |
|-------------|--------------------|----------|---------------|-----------|------------------------------|--------------|---------------------|--------|
| SECONDARY R | URB-OTHER PRIN ART | DIVIDED | NONE | 1.68 | STRUC #15063 ROCK CREEK | 4 | 48I | 32,450 |
| | | | | 1.97 | CO 142 ASPEN HILL RD | | | |
| | | | | 2.25 | CO2470 ARBUTUS AVE | | | |
| | | | | 2.47 | OP 294 NO NAME | | | |
| | | | | 2.66 | CO1804 ROBINDALE DR | | | |
| | | | | 2.85 | CO1592 PARKLAND DR | | | |
| | | | | 2.85 | CO2143 GAYNOR RD | | | |
| | | | | 2.97 | SPEED LIMIT 35 MPH | | | |
| | | | | 3.02 | CO2011 TURKEY BRANCH PKWY | 5 | 58I | |
| | | | | 3.03 | STRUC #15075 TURKEY BRANCH | | | |
| | | | | 3.23 | CO1799 HAVARD ST | 5 | 60I | |
| | | | | 3.36 | CO1172 GRIDLEY RD | 5 | 48I | |
| | | | | 3.43 | SPUR TO & FR VEIRS MILL RD | | | |
| | | | | 3.48 | CO1659 RANDOLPH RD | 6 | 68I | 49,625 |
| | | | | 3.50 | SPUR TO & FR VEIRS MILL RD | | | |
| | | | | 3.68 | CO1677 BUSHEY DR | 5 | 58I | |
| | | | | 3.78 | CO1183 SAMPSON RD | | | |
| | | | | 3.86 | CO4339 FERRARA AVE | | | |
| | | | | 3.96 | MD 185A NO NAME | | | |
| | | | | 3.99 | MD 185B NO NAME | | | |
| | | | | 4.01 | MD 185 CONNECTICUT AVE | | | 36,475 |
| | | | | 4.02 | MD 185C NO NAME | | | |
| | | | | 4.06 | MD 185D NO NAME | | | |
| | | | | 4.09 | CO1418 DALEWOOD DR | | | |
| | | | | 4.16 | CO1420 CENTERHILL ST | 6 | 68I | |
| | | | | 4.21 | CO 156 ANDREW ST | | | |
| | | | | 4.26 | CO1423 VALLEYWOOD DR | | | |
| | | | | 4.28 | CO1432 GAIL ST | | | |
| | | | | 4.38 | CO 863 CLARIDGE RD | | | |
| | | | | 4.54 | CO1430 PENDLETON DR | | | |
| | | | | 4.72 | CO 147 NEWPORT MILL RD | | | |
| | | | | 4.76 | CO1788 VEIRS MILL SERV RD | 5 | 58I | |
| | | | | 4.85 | CO1784 MONTEREY DR | | | |
| | | | | 4.85 | CO4343 NORRIS DR | | | |
| | | | | 4.95 | SCHOOLHOUSE CIR | | | |
| | | | | 5.03 | SCHOOLHOUSE CIR | | | |
| | | | | 5.11 | CO1788 VEIRS MILL SERV RD | | | |
| | | | | 5.14 | CO2426 COLLEGE VIEW DR | | | |
| | | | | 5.16 | CO1131 GALT AVE | 6 | 68I | |
| | | | | 5.19 | SPUR TO & FR KENSINGTON BLVD | | | |
| | | | | 5.33 | SPUR TO MD 193 | | | |
| | | | | 5.36 | MD 193 UNIVERSITY BLVD W | | | 38,225 |

* A,B = UNIMPROVED; C = GRADED & DRAINED; D,E = SOIL, GRAVEL, STONE; F,G = LOW TYPE BITUMINOUS;
H,I = HIGH TYPE BITUMINOUS; J = CONCRETE; K = BRICK; L = BLOCK

STATE HIGHWAY ADMINISTRATION OF MARYLAND
HIGHWAY INFORMATION SERVICES DIVISION
DATA SUPPORT GROUP

STATE HIGHWAY LOCATION REFERENCE

ROUTE NUMBER.....MD 586 CONTINUED
INVENTORY DIRECTION....EAST
NAME: VEIRS MILL RD

COUNTY-MONTGOMERY
SHA DISTRICT.....3
DATE.....12/31/99

| SYSTEM | FUNCTIONAL CLASS | HWY TYPE | ACCESS CONTRL | MILEPOINT | MILEPOINT DESCRIPTION | MARKED LANES | SURFACE WIDTH/TYPE* | AADT |
|-------------|--------------------|----------|---------------|-------------|-----------------------|--------------|---------------------|--------|
| SECONDARY R | URB-OTHER PRIN ART | DIVIDED | NONE | 5.39 CO2144 | ALLEY | 6 | 68I | 38,225 |
| | | | | 5.43 CO 866 | ENNALLS AVE | | | |
| | | | | 5.55 CO 865 | GRANDVIEW AVE | | | 22,950 |
| | | | | 5.55 | ENT TO WHEATON PLAZA | | | |
| | | | | 5.66 | | 5 | 58I | |
| | | | | 5.71 | SPUR TO MD 97 | | | |
| | | | | 5.78 MD 97 | GEORGIA AVE | | | |

ROUTE NUMBER.....MD 605
INVENTORY DIRECTION....NORTH
NAME: TAKOMA AVE

| | | | | | | | | |
|-------------|---------------|-----------|------|-------------|--------------------|---|-----|-------|
| SECONDARY U | URB-COLLECTOR | UNDIVIDED | NONE | 0.00 | WASH DC LINE | 2 | 36J | 3,799 |
| | | | | 0.01 MU1225 | TAKOMA AVE | 2 | 36I | |
| | | | | 0.04 | SPEED LIMIT 25 MPH | | | |
| | | | | 0.13 MU 150 | BUFFALO AVE | 2 | 30J | |
| | | | | 0.28 MU 455 | FENTON ST | | | |
| | | | | 0.28 MU 10 | ALBANY AVE | | | |
| | | | | 0.28 MU1220 | TAKOMA AVE (AHEAD) | | | |

ROUTE NUMBER.....MD 614
INVENTORY DIRECTION....NORTH
NAME: GOLDSBORO RD

| | | | | | | | | |
|-------------|--------------------|-----------|------|-------------|------------------------|---|-----|--------|
| SECONDARY R | URB-MINOR ARTERIAL | DIVIDED | NONE | 0.00 CO4690 | MACARTHUR BLVD | 2 | 34I | 18,650 |
| | | | | 0.02 | SPUR TO MACARTHUR BLVD | | | |
| | | UNDIVIDED | | 0.03 | SPUR FR MACARTHUR BLVD | 2 | 24I | 9,925 |
| | | | | 0.07 | SPEED LIMIT 35 MPH | | | |
| | | | | 0.33 CO1987 | TULIP HILL TER | 2 | 28I | |
| | | | | 0.37 CO1327 | RANNOCH RD | | | |
| | | | | 0.46 MD 396 | MASSACHUSETTS AVE | 2 | 26I | 18,650 |
| | | | | 0.58 | | 2 | 28I | |
| | | | | 0.62 CO5654 | GOLDLEAF DR | | | |
| | | | | 0.66 | | 2 | 24I | |
| | | | | 0.79 CO2455 | REDWING RD | | | |
| | | | | 0.84 CO1213 | WEDGEWOOD RD | | | |
| | | | | 0.89 CO2373 | BLACKWOOD RD | | | |
| | | | | 0.97 CO1853 | HAVILAND DR | | | |

* A,B = UNIMPROVED; C = GRADED & DRAINED; D,E = SOIL, GRAVEL, STONE; F,G = LOW TYPE BITUMINOUS;
H,I = HIGH TYPE BITUMINOUS; J = CONCRETE; K = BRICK; L = BLOCK

STATE HIGHWAY ADMINISTRATION OF MARYLAND
HIGHWAY INFORMATION SERVICES DIVISION
DATA SUPPORT GROUP

STATE HIGHWAY LOCATION REFERENCE

ROUTE NUMBER.....MD 614 CONTINUED
INVENTORY DIRECTION....NORTH
NAME: GOLDSBORO RD

COUNTY-MONTGOMERY
SHA DISTRICT.....3
DATE.....12/31/99

| SYSTEM | FUNCTIONAL CLASS | HWY TYPE | ACCESS CONTRL | MILEPOINT | MILEPOINT DESCRIPTION | MARKED LANES | SURFACE WIDTH/TYPE* | AADT |
|-------------|--------------------|-----------|---------------|-----------|-----------------------|--------------|---------------------|--------|
| SECONDARY R | URB-MINOR ARTERIAL | DIVIDED | NONE | 0.99 | | 3 | 39I | 18,650 |
| | | | | 1.02 | MD 614B NO NAME | | | |
| | | | | 1.02 | MD 614C NO NAME | | | |
| | | | | 1.04 | MD 190 RIVER RD | 4 | 54I | |
| | | | | 1.07 | MD 614D NO NAME | | | |
| | | | | 1.07 | MD 614A NO NAME | | | |
| | | UNDIVIDED | | 1.12 | | 2 | 22I | |
| | | | | 1.15 | CO2138 MILLWOOD RD | | | |
| | | | | 1.27 | SPEED LIMIT 30 MPH | | | |
| | | | | 1.62 | CO2133 RADNOR RD | | | |
| | | | | 1.63 | CO2289 RADNOR RD | 2 | 24I | |
| | | | | 1.89 | CO2525 GOLDSBORO CT | 2 | 26I | |
| | | DIVIDED | | 1.93 | | 2 | 44I | |
| | | | | 1.95 | SPUR FR MD 191 | | | |
| | | | | 1.97 | MD 191 BRADLEY BLVD | | | |

ROUTE NUMBER.....MD 614A
INVENTORY DIRECTION....EAST
NAME: NO NAME

| | | | | | | | | |
|-------------|-----------|-----------|------|------|---------------------|---|-----|--|
| SECONDARY R | URB-LOCAL | UNDIVIDED | NONE | 0.00 | MD 190 RIVER RD | 1 | 20I | |
| | | | | 0.02 | MD 614 GOLDSBORO RD | | | |

ROUTE NUMBER.....MD 614B
INVENTORY DIRECTION....SOUTH
NAME: NO NAME

| | | | | | | | | |
|-------------|-----------|-----------|------|------|---------------------|---|-----|--|
| SECONDARY R | URB-LOCAL | UNDIVIDED | NONE | 0.00 | MD 614 GOLDSBORO RD | 1 | 20I | |
| | | | | 0.02 | MD 190 RIVER RD | | | |

ROUTE NUMBER.....MD 614C
INVENTORY DIRECTION....WEST
NAME: NO NAME

| | | | | | | | | |
|-------------|-----------|-----------|------|------|---------------------|---|-----|--|
| SECONDARY R | URB-LOCAL | UNDIVIDED | NONE | 0.00 | MD 190 RIVER RD | 1 | 20I | |
| | | | | 0.02 | MD 614 GOLDSBORO RD | | | |

* A,B = UNIMPROVED; C = GRADED & DRAINED; D,E = SOIL, GRAVEL, STONE; F,G = LOW TYPE BITUMINOUS;
H,I = HIGH TYPE BITUMINOUS; J = CONCRETE; K = BRICK; L = BLOCK

STATE HIGHWAY ADMINISTRATION OF MARYLAND
HIGHWAY INFORMATION SERVICES DIVISION
DATA SUPPORT GROUP

STATE HIGHWAY LOCATION REFERENCE

ROUTE NUMBER.....MD 614D
INVENTORY DIRECTION...NORTH
NAME: NO NAME

COUNTY-MONTGOMERY
SHA DISTRICT.....3
DATE.....12/31/99

| SYSTEM | FUNCTIONAL CLASS | HWY TYPE | ACCESS CONTRL | MILEPOINT | MILEPOINT DESCRIPTION | MARKED LANES | SURFACE WIDTH/TYP* | AADT |
|-------------|------------------|-----------|---------------|-------------|-----------------------|--------------|--------------------|------|
| SECONDARY R | URB-LOCAL | UNDIVIDED | NONE | 0.00 MD 614 | GOLDSBORO RD | 1 | 20I | |
| | | | | 0.02 MD 190 | RIVER RD | | | |

ROUTE NUMBER.....MD 650
INVENTORY DIRECTION...NORTH
NAME: NEW HAMPSHIRE AVE

| | | | | | | | | |
|-------------|--------------------|---------|------|-------------|---------------------------|---|-----|--------|
| SECONDARY U | URB-OTHER PRIN ART | DIVIDED | NONE | 0.00 | IN CORP LMTS TAKOMA PARK | 6 | 68I | 36,625 |
| | | | | 0.00 MD 410 | EAST WEST HWY | | | |
| | | | | 0.00 | PRINCE GEORGES CO/L | | | |
| | | | | 0.01 | SPUR TO MD 410 | | | |
| | | | | 0.03 | SPUR FR MD 410 | | | |
| | | | | 0.04 MU 60 | AUBURN AVE | | | |
| | | | | 0.10 MU 320 | DEVONSHIRE RD | | | |
| | | | | 0.12 | SPEED LIMIT 35 MPH | | | |
| | | | | 0.14 MU 790 | KENTLAND AVE | | | |
| | | | | 0.21 MU 840 | LARCH AVE | | | |
| | | | | 0.23 MU 910 | LOCUST AVE | | | |
| | | | | 0.27 MU 880 | LINDEN AVE | | | |
| | | | | 0.33 MU1010 | MYRTLE AVE | | | |
| | | | | 0.43 GV 3 | SLIGO CREEK PKWY | | | |
| | | | | 0.45 | STRUC #15013 SLIGO CREEK | | | |
| | | | | 0.52 MU 440 | ERSKINE ST | | | |
| | | | | 0.52 MU 550 | GLENSIDE DR | | | |
| | | | | 0.65 MU 970 | MERWOOD DR | | | |
| | | | | 0.77 MU 800 | KINGWOOD DR | | | |
| | | | | 0.83 MU 690 | HOLTON LA | | | |
| | | | | 0.94 MU8040 | ALLEY 4 | | | |
| | | | | 0.94 MU 810 | KIRKLYNN AVE | | | |
| | | | | 0.98 MU1370 | HOLTON LA SERVICE RD | | | |
| | | | | 0.98 | SPUR TO KIRKLYNN AVE | | | |
| | | | | 1.01 | SPUR FR MD 193 | | | |
| | | | | 1.01 | SPUR TO MD 193 | | | |
| | | | | 1.04 MD 193 | UNIVERSITY BLVD | | | |
| | | | | 1.04 | PRINCE GEORGES CO/L | | | |
| | | | | 1.04 | OUT CORP LMTS TAKOMA PARK | | | |
| R | | | PART | 2.35 | PRINCE GEORGES CO/L | | | 40,750 |
| | | | | 2.35 CO1304 | NORTHAMPTON DR | | | |
| | | | | 2.45 CO2788 | FOX ST | | | |
| | | | | 2.68 CO4542 | ADELPHI RD | | | 72,900 |

* A,B = UNIMPROVED; C = GRADED & DRAINED; D,E = SOIL, GRAVEL, STONE; F,G = LOW TYPE BITUMINOUS;
H,I = HIGH TYPE BITUMINOUS; J = CONCRETE; K = BRICK; L = BLOCK

STATE HIGHWAY ADMINISTRATION OF MARYLAND
HIGHWAY INFORMATION SERVICES DIVISION
DATA SUPPORT GROUP

PAGE..... 95

STATE HIGHWAY LOCATION REFERENCE

ROUTE NUMBER.....MD 650 CONTINUED
INVENTORY DIRECTION...NORTH
NAME: NEW HAMPSHIRE AVE

COUNTY-MONTGOMERY
SHA DISTRICT.....3
DATE.....12/31/99

| SYSTEM | FUNCTIONAL CLASS | HWY TYPE | ACCESS CONTRL | MILEPOINT | MILEPOINT DESCRIPTION | MARKED LANES | SURFACE WIDTH/TYPE* | AADT |
|-------------|--------------------|----------|---------------|-----------|---------------------------------------|--------------|---------------------|--------|
| SECONDARY R | URB-OTHER PRIN ART | DIVIDED | PART | 2.68 | CO1302 DILSTON RD | 6 | 68I | 72,900 |
| | | | | 2.70 | CO4543 NEW HAMPSHIRE AVE (SERVICE RD) | | | |
| | | | | 2.76 | SPEED LIMIT 40 MPH | | | |
| | | | | 2.96 | CO1385 OAKVIEW DR | | | |
| | | | | 3.01 | RP 49504 RAMP 4 FR MD 650 TO IS 495 | | | |
| | | | | 3.10 | RP 49506 RAMP 6 FR IS 495 TO MD 650 | 6 | 72I | |
| | | | | 3.16 | RP 49503 RAMP 3 FR IS 495 TO MD 650 | | | |
| | | | | 3.17 | RP 49505 RAMP 5 FR MD 650 TO IS 495 | | | |
| | | | NONE | 3.23 | IS 495 CAPITAL BELTWAY | | | 61,225 |
| | | | | 3.23 | STRUC #15138 | | | |
| | | | | 3.23 | EXIT #28 | | | |
| | | | | 3.29 | RP 49502 RAMP 2 FR IS 495 TO MD 650 | | | |
| | | | | 3.29 | RP 49507 RAMP 7 FR IS 495 TO MD 650 | | | |
| | | | | 3.32 | CO2811 ELTON RD | 6 | 68I | |
| | | | | 3.38 | RP 49508 RAMP 8 FR MD 650 TO IS 495 | | | |
| | | | | 3.46 | CO 104 POWDER MILL RD | | | 54,575 |
| | | | | 3.55 | SPEED LIMIT 35 MPH | | | |
| | | | | 3.66 | CO 832 OVERLOOK DR | | | |
| | | | | 3.76 | CO1116 OAKLAWN DR | | | |
| | | | | 3.88 | ENT TO HILLENDALE CTR | | | |
| | | | | 4.01 | CO1328 RODNEY RD | | | |
| | | | | 4.09 | CO 217 CHALMERS RD | | | |
| | | | | 4.17 | CO 107 CRESTHAVEN DR | | | |
| | | | | 4.27 | CO1954 RUPPERT RD | | | |
| | | | | 4.37 | SPUR TO ENT NAVAL SURFACE WEAPONS C | | | |
| | | | | 4.39 | CO1952 SCHINDLER DR | | | |
| | | | | 4.39 | ENT NAVAL SURFACE WEAPONS CENTER | | | |
| | | | | 4.62 | CO2098 MCCENEY AVE | | | |
| | | | | 4.67 | CO1378 NORTHWEST DR | | | |
| | | | | 4.72 | CO1953 NEW HAMPSHIRE AVE SERVICE RD | | | |
| | | | | 4.78 | | 6 | 72I | |
| | | | | 4.87 | SPUR FR MD 895 | | | |
| | | | | 4.88 | SPUR TO LOCKWOOD DR | | | |
| | | | | 4.89 | CO 109 LOCKWOOD DR | | | 46,975 |
| | | | | 4.90 | SPUR TO CO 109 LOCKWOOD DR | | | |
| | | | | 4.91 | SPUR FR LOCKWOOD DR | | | |
| | | | | 4.97 | ENT SHOPPING CENTER | | | |
| | | | | 5.01 | RP102906 RAMP 6 FR US 29 TO MD 650 | 4 | 48I | |
| | | | | 5.02 | RP102904 RAMP 4 FR MD 650 TO US 29 | | | |
| | | | | 5.05 | SPEED LIMIT 40 MPH | | | |
| | | | | 5.09 | RP102905 RAMP 5 FR MD 650 TO US 29 | | | |
| | | | | 5.12 | RP102903 RAMP 3 FR US 29 TO MD 650 | | | |

* A,B = UNIMPROVED; C = GRADED & DRAINED; D,E = SOIL, GRAVEL, STONE; F,G = LOW TYPE BITUMINOUS;
H,I = HIGH TYPE BITUMINOUS; J = CONCRETE; K = BRICK; L = BLOCK

PAGE..... 95

STATE HIGHWAY ADMINISTRATION OF MARYLAND
HIGHWAY INFORMATION SERVICES DIVISION
DATA SUPPORT GROUP

PAGE..... 96

STATE HIGHWAY LOCATION REFERENCE

ROUTE NUMBER.....MD 650 CONTINUED
INVENTORY DIRECTION...NORTH
NAME: NEW HAMPSHIRE AVE

COUNTY-MONTGOMERY
SHA DISTRICT.....3
DATE.....12/31/99

| SYSTEM | FUNCTIONAL CLASS | HWY TYPE | ACCESS CONTRL | MILEPOINT | MILEPOINT DESCRIPTION | MARKED LANES | SURFACE WIDTH/TYPE* | AADT |
|-------------|--------------------|----------|---------------|---------------|----------------------------|--------------|---------------------|--------|
| SECONDARY R | URB-OTHER PRIN ART | DIVIDED | NONE | 5.16 US 29 | COLESVILLE RD | 4 | 48I | 49,325 |
| | | | | 5.16 | STRUC #15067 | | | |
| | | | | 5.18 RP102907 | RAMP 7 FR US 29 TO MD 650 | | | |
| | | | | 5.23 RP102901 | RAMP 1 FR MD 650 TO RAMP 8 | | | |
| | | | | 5.28 RP102908 | RAMP 8 FR MD 650 TO US 29 | | | |
| | | | | 5.30 RP102902 | RAMP 2 FR US 29 TO MD 650 | | | |
| | | | | 5.32 CO1495 | MILESTONE DR | 6 | 68I | |
| | | | | 5.46 CO4356 | QUAINT ACRES RD | | | |
| | | | | 5.50 CO2150 | TRACY DR | | | |
| | | | | 5.66 CO2710 | NORA DR | | | |
| | | | | 5.77 CO1109 | TANLEY RD | | | 43,475 |
| | | | | 5.82 | | 6 | 76I | |
| | | | | 5.88 CO1500 | SHERBROOK DR | | | |
| | | | | 6.00 CO 113 | JACKSON RD | | | |
| | | | | 6.14 CO1499 | WARRENTON DR | | | |
| | | | | 6.27 CO2006 | VALLEY BROOK DR | | | |
| | | | | 6.33 CO1979 | BRANTFORD AVE | | | |
| | | | | 6.42 CO2262 | BLICK DR | | | |
| | | | | 6.49 CO2060 | VENICE DR | | | |
| | | | | 6.68 CO 114 | HOLLYWOOD AVE | | | |
| | | | | 6.68 CO5803 | NORCROSS WAY | | | |
| | | | | 6.74 CO 115 | ROSEMERE AVE | | | |
| | | | | 6.79 CO 117 | ELDRID DR | | | |
| | | | | 6.88 CO1501 | THOMAS DR | | | |
| | | | | 7.05 CO1504 | SHAW AVE | | | |
| | | | | 7.10 CO3309 | ANDREW DR | | | |
| | | | | 7.15 CO3820 | CANNON RD | | | |
| | | | | 7.22 CO1978 | BREGMAN RD | | | |
| | | | | 7.35 CO2563 | WOLF DR | | | |
| | | | | 7.42 CO 122 | VITAL WAY | | | |
| | | | | 7.52 | SPUR FR RANDOLPH RD | | | |
| | | | | 7.53 CO1659 | RANDOLPH RD | 6 | 72I | 34,750 |
| | | | | 7.53 CO 99 | E RANDOLPH RD | | | |
| | | | | 7.67 CO2801 | MIDLAND RD | | | |
| | | | | 7.68 | SPEED LIMIT 35 MPH | | | |
| | | | | 7.78 CO4357 | COPLEY LA | | | |
| | | | | 7.81 | SPEED LIMIT 45 MPH | | | |
| | | | | 7.88 CO 108 | NOTLEY RD | | | |
| | | | | 7.88 CO 78 | NOTLEY RD | | | |
| | | | | 8.03 CO 100 | ORCHARD WAY | | | |
| | | | | 8.20 CO1868 | HOBBS DR | | | |
| | | | | 8.23 CO2831 | COLESVILLE MANOR DR | | | |

* A,B = UNIMPROVED; C = GRADED & DRAINED; D,E = SOIL, GRAVEL, STONE; F,G = LOW TYPE BITUMINOUS;
H,I = HIGH TYPE BITUMINOUS; J = CONCRETE; K = BRICK; L = BLOCK

PAGE..... 96

STATE HIGHWAY ADMINISTRATION OF MARYLAND
HIGHWAY INFORMATION SERVICES DIVISION
DATA SUPPORT GROUP

STATE HIGHWAY LOCATION REFERENCE

ROUTE NUMBER.....MD 650 CONTINUED
INVENTORY DIRECTION...NORTH
NAME: NEW HAMPSHIRE AVE

COUNTY-MONTGOMERY
SHA DISTRICT.....3
DATE.....12/31/99

| SYSTEM | FUNCTIONAL CLASS | HWY TYPE | ACCESS CONTRL | MILEPOINT | MILEPOINT DESCRIPTION | MARKED LANES | SURFACE WIDTH/TYPE* | AADT |
|-------------|--------------------|----------|---------------|-----------|-----------------------------|--------------|---------------------|--------|
| SECONDARY R | URB-OTHER PRIN ART | DIVIDED | NONE | 8.40 | | 5 | 60I | 34,750 |
| | | | | 8.50 | CO5471 CAPE MAY RD | | | |
| | | | | 8.63 | | 4 | 60I | |
| | | | | 8.69 | | 4 | 48I | |
| | | | | 8.93 | | 4 | 72I | |
| | | | | 8.97 | CO 161 GOOD HOPE RD | | | |
| | | | | 8.97 | CO 76 BONIFANT RD | | | |
| | | | | 9.05 | CO1522 PIPING ROCK DR | | | |
| | | | | 9.10 | | 4 | 48I | |
| | | | | 9.17 | OP 432 HEIL RD | | | |
| | | | | 9.26 | CO3828 STONEGATE DR | | | |
| | | | | 9.26 | CO5807 WINDRIDGE ACRES CT | | | |
| | | | | 9.50 | CO2567 SOUTHVIEW AVE | | | |
| | | | | 9.73 | CO 72 NORWOOD RD | | | |
| | | | | 9.73 | CO9001 BRIGGS CHANEY RD EXT | | | |
| | | CTL | | 9.98 | CO 95 BRIGGS CHANEY RD | | | 9,750 |
| | | | | 10.09 | CO1879 CLOVERLY ST | | | |
| | | | | 10.27 | CO 73 BRYANTS NURSERY RD | | | |
| | | | | 10.32 | CO1998 SNIDER LA | | | |
| | | | | 10.33 | | | | |
| | | | | 10.37 | OP 417 NO NAME | | | |
| | | | | 10.40 | CO2847 MCNEIL LA | | | |
| | | DIVIDED | | 10.46 | | | | |
| | | | | 10.72 | CO1107 HARDING LA | | | |
| | | | | 10.84 | CO2806 SPOTSWOOD DR | | | |
| | | | | 10.99 | | | | |
| | RUR-MINOR ARTERIAL | | | 11.00 | MD 198 SPENCERVILLE RD | | | 14,375 |
| | | | | 11.12 | | | | |
| | | UNDIVED | | 11.13 | | 3 | 36I | |
| | | | | 11.17 | OP 396 NO NAME | | | |
| | | | | 11.38 | CO1106 MILLGROVE PL | | | |
| | | | | 11.38 | OP5930 BAY HILL LA | | | |
| | | | | 11.47 | CO2265 MILLGROVE RD | 2 | 24I | |
| | | | | 11.54 | | 2 | 20I | |
| | | | | 12.11 | CO 145 EDNOR RD | | | |
| | | | | 12.37 | CO2780 CLIFTONBROOK LA | 2 | 22I | |
| | | | | 12.46 | OP 393 NO NAME | | | |
| | | | | 12.57 | CO 71 TUCKER LA | | | |
| | | | | 12.74 | CO5611 SIR GALAHAD WAY | | | |
| | | | | 12.74 | CO6510 AVENLEIGH DR | | | |
| | | | | 12.81 | | | | |
| | | | | 13.06 | CO2865 TREE LAWN DR | | | |

* A,B = UNIMPROVED; C = GRADED & DRAINED; D,E = SOIL, GRAVEL, STONE; F,G = LOW TYPE BITUMINOUS;
H,I = HIGH TYPE BITUMINOUS; J = CONCRETE; K = BRICK; L = BLOCK

STATE HIGHWAY ADMINISTRATION OF MARYLAND
HIGHWAY INFORMATION SERVICES DIVISION
DATA SUPPORT GROUP

STATE HIGHWAY LOCATION REFERENCE

ROUTE NUMBER.....MD 650 CONTINUED
INVENTORY DIRECTION...NORTH
NAME: NEW HAMPSHIRE AVE

COUNTY-MONTGOMERY
SHA DISTRICT.....3
DATE.....12/31/99

| SYSTEM | FUNCTIONAL CLASS | HWY TYPE | ACCESS CONTRL | MILEPOINT | MILEPOINT DESCRIPTION | MARKED LANES | SURFACE WIDTH/TYPE* | AADT |
|-------------------|---------------------|-----------|---------------|-----------|-----------------------------|--------------|---------------------|--------|
| SECONDARY R | RUR-MINOR ARTERIAL | UNDIVIDED | NONE | 13.27 | CO6436 CRYSTAL SPRING DR | 2 | 22I | 14,375 |
| | | | | 13.31 | SPEED LIMIT 30 MPH | | | |
| | | | | 13.41 | | 2 | 24I | |
| | RUR-MAJOR COLLECTOR | | | 13.50 | MD 108 ASHTON RD | 3 | 34I | 6,950 |
| | | | | 13.58 | CO5788 ORION CLUB DR | | | |
| | | | | 13.61 | | 2 | 20I | |
| | | | | 13.70 | OP 373 NO NAME | | | |
| | | | | 13.76 | SPEED LIMIT 40 MPH | | | |
| | | | | 13.86 | CO4793 ASHTON OAKS CT | | | |
| | | | | 14.36 | CO4792 ASHCROFT CT | | | |
| | | | | 14.46 | OP 372 NO NAME | | | |
| | | | | 14.50 | OP 371 NO NAME | | | |
| | | | | 14.70 | CO 69 BROOKE RD | | | |
| | | | | 14.83 | CO 67 HAVILAND MILL RD | | | |
| | | | | 15.18 | | 2 | 24I | |
| | | | | 15.38 | STRUC #15017 HAWLINGS RIVER | 2 | 20I | |
| | | | | 15.49 | OP 363 WINDSWEPT LA | 2 | 21I | |
| | | | | 15.64 | CO5058 RIVERMIST CT | | | |
| | | | | 15.73 | | 2 | 25I | |
| | | | | 15.86 | CO3937 GOLD MINE RD | | | |
| | | | | 16.47 | CO4557 BRIGHTON KNOLLS DR | 2 | 20I | |
| | RUR-MINOR COLLECTOR | | | 16.88 | CO 57 BRIGHTON DAM RD | | | |
| | | | | 16.89 | SPUR FR BRIGHTON DAM RD | | | |
| | | | | 17.34 | CO4146 GREENBRIDGE RD | | | |
| | | | | 17.51 | CO3720 HAWLINGS RD | | | |
| | | | | 17.69 | CO4971 ROCKY GLEN DR | | | |
| | | | | 18.46 | OP 73 NO NAME | | | |
| | | | | 19.05 | CO5141 RIDGECROFT DR | | | |
| | | | | 19.43 | SPEED LIMIT 30 MPH | | | |
| | RUR-MAJOR COLLECTOR | | | 19.85 | MD 97 GEORGIA AVE | | | 1,775 |
| NAME: DAMASCUS RD | | | | 19.85 | | | | |
| | | | | 20.17 | | 2 | 24I | |
| | | | | 20.28 | | 2 | 21I | |
| | | | | 20.39 | | 2 | 24I | |
| | RUR-MINOR COLLECTOR | | | 20.50 | CO 54 SUNDOWN RD | | | |
| | | | | 20.51 | SPEED LIMIT 40 MPH | | | |
| | | | | 20.55 | | 2 | 22I | |
| | | | | 20.85 | CO 55 HOWARD CHAPEL RD | | | |
| | | | | 21.22 | | 2 | 21I | |
| | | | | 21.37 | | 2 | 22I | |
| | | | | 21.98 | CO 56 GRIFFITH RD | | | |
| | | | | 22.46 | OP 56 NO NAME | | | |

* A,B = UNIMPROVED; C = GRADED & DRAINED; D,E = SOIL, GRAVEL, STONE; F,G = LOW TYPE BITUMINOUS;
H,I = HIGH TYPE BITUMINOUS; J = CONCRETE; K = BRICK; L = BLOCK

STATE HIGHWAY ADMINISTRATION OF MARYLAND
HIGHWAY INFORMATION SERVICES DIVISION
DATA SUPPORT GROUP

STATE HIGHWAY LOCATION REFERENCE

ROUTE NUMBER.....MD 650 CONTINUED
INVENTORY DIRECTION....NORTH
NAME: DAMASCUS RD

COUNTY-MONTGOMERY
SHA DISTRICT.....3
DATE.....12/31/99

| SYSTEM | FUNCTIONAL CLASS | HWY TYPE | ACCESS CONTRL | MILEPOINT | MILEPOINT DESCRIPTION | MARKED LANES | SURFACE WIDTH/TYPE* | AADT |
|-------------|---------------------|-----------|---------------|-----------|--|--------------|---------------------|-------|
| SECONDARY R | RUR-MINOR COLLECTOR | UNDIVIDED | NONE | 24.60 | | 2 | 21I | 1,775 |
| | | | | 24.79 | CO 49 HIPSLEY MILL RD | | | |
| | | | | 25.01 | SPEED LIMIT 30 MPH | | | |
| | | | | 25.08 | MD 108 LAYTONSVILLE RD/DAMASCUS RD (AHEAD) | | | |

ROUTE NUMBER.....MD 655
INVENTORY DIRECTION....NORTH
NAME: OLD MD 28

| | | | | | | | | |
|-------------|-----------|-----------|------|------|--------------------------|---|-----|-----|
| SECONDARY R | URB-LOCAL | UNDIVIDED | NONE | 0.00 | MD 28 NORBECK RD | 2 | 18I | 599 |
| | | | | 0.13 | SPUR TO MD 28 | | | |
| | | | | 0.36 | SPUR FR MD 28 | | | |
| | | | | 0.42 | SPUR TO MD 28 | | | |
| | | | | 0.52 | CO1336 ROSECROFT RD | | | |
| | | | | 0.56 | MD 115 MUNCASTER MILL RD | 2 | 25I | |
| | | | | 0.60 | OP5409 MANOR HOUSE TERR | | | |
| | | | | 0.62 | SPEED LIMIT 30 MPH | | | |
| | | | | 0.67 | OP5408 NORBECK SQUARE DR | | | |
| | | | | 0.70 | OP5409 MANOR HOUSE TERR | | | |
| | | | | 0.75 | | 2 | 28I | |
| | | | | 0.79 | OP5410 GEORGIAN SQ | | | |
| | | | | 0.84 | OP5411 MANOR VILLAGE LA | | | |
| | | | | 0.90 | OP5411 MANOR VILLAGE LA | | | |
| | | | | 0.92 | | 2 | 22I | |
| | | CTL | | 1.16 | | 2 | 24I | |
| | | | | 1.23 | CO1336 ROSECROFT RD | | | |
| | | | | 1.29 | CO3385 ROSSMOORE BLVD | | | |
| | | UNDIVIDED | | 1.35 | | 2 | 22I | |
| | | | | 1.55 | OP 442 BEVERLY RD | | | |
| | | | | 1.65 | OP 443 MONTEPELIER RD | | | |
| | | | | 1.79 | OP3667 CARROLTON RD | | | |
| | | | | 1.86 | ROAD END | | | |

ROUTE NUMBER.....MD 655A
INVENTORY DIRECTION....NORTH
NAME: NO NAME

| | | | | | | | | |
|-------------|-----------|-----------|------|------|------------------|---|-----|--|
| SECONDARY R | URB-LOCAL | UNDIVIDED | NONE | 0.00 | MD 28 NORBECK RD | 2 | 26I | |
|-------------|-----------|-----------|------|------|------------------|---|-----|--|

* A,B = UNIMPROVED; C = GRADED & DRAINED; D,E = SOIL, GRAVEL, STONE; F,G = LOW TYPE BITUMINOUS;
H,I = HIGH TYPE BITUMINOUS; J = CONCRETE; K = BRICK; L = BLOCK

STATE HIGHWAY ADMINISTRATION OF MARYLAND
HIGHWAY INFORMATION SERVICES DIVISION
DATA SUPPORT GROUP

STATE HIGHWAY LOCATION REFERENCE

ROUTE NUMBER.....MD 655A CONTINUED
INVENTORY DIRECTION....NORTH
NAME: NO NAME

COUNTY-MONTGOMERY
SHA DISTRICT.....3
DATE.....12/31/99

| SYSTEM | FUNCTIONAL CLASS | HWY TYPE | ACCESS CONTRL | MILEPOINT | MILEPOINT DESCRIPTION | MARKED LANES | SURFACE WIDTH/TYPE* | AADT |
|-------------|------------------|-----------|---------------|-----------|-------------------------|--------------|---------------------|------|
| SECONDARY R | URB-LOCAL | UNDIVIDED | NONE | 0.12 | SPUR FR MD 97 | 2 | 30I | |
| | | | | 0.15 | | 2 | 22I | |
| | | | | 0.21 | SPUR TO MD 97 | | | |
| | | | | 0.21 | OP5955 THISTLEBRIDGE DR | | | |
| | | | | 0.52 | SPUR TO MD 97 | | | |
| | | | | 0.82 | CUL DE SAC | | | |

ROUTE NUMBER.....MD 655B
INVENTORY DIRECTION....EAST
NAME: OLD MD 28

| | | | | | | | | |
|-------------|-----------|-----------|------|------|---------------------|---|-----|--|
| SECONDARY R | URB-LOCAL | UNDIVIDED | NONE | 0.00 | MD 28 NORBECK RD | 2 | 18I | |
| | | | | 0.12 | SPUR TO MD 28 | | | |
| | | | | 0.23 | SPUR FR MD 28 | | | |
| | | | | 0.38 | OP3667 CARROLTON RD | | | |

ROUTE NUMBER.....MD 655C
INVENTORY DIRECTION....EAST
NAME: OLD MD 28

| | | | | | | | | |
|-------------|-----------|-----------|------|------|--------------------|---|-----|--|
| SECONDARY R | URB-LOCAL | UNDIVIDED | NONE | 0.00 | MD 28 NORBECK RD | 2 | 18I | |
| | | | | 0.28 | CO1338 WESTBURY RD | | | |

ROUTE NUMBER.....MD 655D
INVENTORY DIRECTION....EAST
NAME: NO NAME

| | | | | | | | | |
|-------------|-----------|-----------|------|------|-------------------------|---|-----|--|
| SECONDARY R | URB-LOCAL | UNDIVIDED | NONE | 0.00 | CUL DE SAC | 2 | 18I | |
| | | | | 0.01 | CO4107 NO NAME (AHEAD) | | | |
| | | | | 0.01 | END STATE MAINTENANCE | | | |
| | | | | 0.27 | CO4107 NO NAME (BACK) | | | |
| | | | | 0.27 | BEGIN STATE MAINTENANCE | | | |
| | | | | 0.29 | CUL DE SAC | | | |

* A,B = UNIMPROVED; C = GRADED & DRAINED; D,E = SOIL, GRAVEL, STONE; F,G = LOW TYPE BITUMINOUS;
H,I = HIGH TYPE BITUMINOUS; J = CONCRETE; K = BRICK; L = BLOCK

STATE HIGHWAY ADMINISTRATION OF MARYLAND
HIGHWAY INFORMATION SERVICES DIVISION
DATA SUPPORT GROUP

STATE HIGHWAY LOCATION REFERENCE

ROUTE NUMBER.....MD 655E
INVENTORY DIRECTION....WEST
NAME: NO NAME

COUNTY-MONTGOMERY
SHA DISTRICT.....3
DATE.....12/31/99

| SYSTEM | FUNCTIONAL CLASS | HWY TYPE | ACCESS CONTRL | MILEPOINT | MILEPOINT DESCRIPTION | MARKED LANES | SURFACE WIDTH/TYPE* | AADT |
|-------------|------------------|-----------|---------------|-------------|-----------------------|--------------|---------------------|------|
| SECONDARY R | URB-LOCAL | UNDIVIDED | NONE | 0.00 MD 28 | NORBECK RD | 2 | 18I | |
| | | | | 0.02 CO3655 | NO NAME (AHEAD) | | | |

ROUTE NUMBER.....MD 655F
INVENTORY DIRECTION....WEST
NAME: NO NAME

| | | | | | | | | |
|-------------|-----------|-----------|------|-------------|-----------------|---|-----|--|
| SECONDARY R | URB-LOCAL | UNDIVIDED | NONE | 0.00 MD 28 | NORBECK RD | 2 | 18I | |
| | | | | 0.01 CO5416 | NO NAME (AHEAD) | | | |

ROUTE NUMBER.....MD 655G
INVENTORY DIRECTION....EAST
NAME: NO NAME

| | | | | | | | | |
|-------------|-----------|-----------|------|-------------|-----------------|---|-----|--|
| SECONDARY R | URB-LOCAL | UNDIVIDED | NONE | 0.00 MD 28 | NORBECK RD | 2 | 18I | |
| | | | | 0.01 CO3390 | NO NAME (AHEAD) | | | |

ROUTE NUMBER.....MD 655H
INVENTORY DIRECTION....EAST
NAME: NO NAME

| | | | | | | | | |
|-------------|-----------|-----------|------|-------------|-----------------|---|-----|--|
| SECONDARY R | URB-LOCAL | UNDIVIDED | NONE | 0.00 MD 28 | NORBECK RD | 2 | 18I | |
| | | | | 0.01 CO5417 | NO NAME (AHEAD) | | | |

ROUTE NUMBER.....MD 660
INVENTORY DIRECTION....NORTH
NAME: DODGE ST

| | | | | | | | | |
|-------------|-----------|-----------|------|-------------|------------------------------|---|-----|--------|
| SECONDARY U | URB-LOCAL | UNDIVIDED | NONE | 0.00 MD 355 | ROCKVILLE PIKE | 3 | 36I | 13,099 |
| | | | | 0.00 MU2560 | RICHARD MONTGOMERY DR (BACK) | | | |
| | | | | 0.05 MD 28 | VEIRS MILL RD | | | |

* A,B = UNIMPROVED; C = GRADED & DRAINED; D,E = SOIL, GRAVEL, STONE; F,G = LOW TYPE BITUMINOUS;
H,I = HIGH TYPE BITUMINOUS; J = CONCRETE; K = BRICK; L = BLOCK

STATE HIGHWAY ADMINISTRATION OF MARYLAND
HIGHWAY INFORMATION SERVICES DIVISION
DATA SUPPORT GROUP

STATE HIGHWAY LOCATION REFERENCE

ROUTE NUMBER.....MD 787
INVENTORY DIRECTION....NORTH
NAME: FLOWER AVE

COUNTY-MONTGOMERY
SHA DISTRICT.....3
DATE.....12/31/99

| SYSTEM | FUNCTIONAL CLASS | HWY TYPE | ACCESS CONTRL | MILEPOINT | MILEPOINT DESCRIPTION | MARKED LANES | SURFACE WIDTH/TYPE* | AADT |
|-------------|------------------|-----------|---------------|-------------|---------------------------|--------------|---------------------|-------|
| MUNICIPAL U | URB-COLLECTOR | UNDIVIDED | NONE | 0.00 MU 200 | CHANEY DR | 2 | 18I | 6,375 |
| | | | | 0.00 MU 460 | FLOWER AVE (BACK) | | | |
| | | | | 0.04 MU 310 | DAVIS AVE | | | |
| | | | | 0.06 MU1070 | PALMER LA | | | |
| SECONDARY | | | | 0.10 MD 195 | CARROLL AVE | 2 | 29I | |
| | | | | 0.10 | END MUNICIPAL MAINTENANCE | | | |
| | | | | 0.10 | BEGIN STATE MAINTENANCE | | | |
| | | | | 0.11 | SPUR FR MD 195 | | | |
| | | | | 0.14 | SPEED LIMIT 25 MPH | | | |
| | | | | 0.15 | | 2 | 28I | |
| | | | | 0.28 CO 735 | DIVISION ST | 2 | 30I | |
| | | | | 0.35 MU 940 | MAPLEWOOD AVE | | | |
| | | | | 0.38 CO 736 | MAPLEWOOD AVE | | | |
| | | | | 0.41 MU 430 | ERIE AVE | | | |
| | | | | 0.48 MU 780 | KENNEBEC AVE | | | |
| | | | | 0.48 CO 739 | KENNEBEC AVE | | | |
| | | | | 0.58 MU 710 | HOUSTON AVE | 2 | 35I | 7,325 |
| | | | | 0.58 CO 732 | HOUSTON AVE | | | |
| | | | | 0.61 | | 2 | 30I | |
| | | | | 0.68 MU 730 | HUDSON AVE | | | |
| | | | | 0.68 CO 731 | HUDSON AVE | | | |
| | | | | 0.78 MU1280 | WABASH AVE | | | |
| | | | | 0.78 CO 945 | WABASH AVE | | | |
| | | | | 0.96 MU 340 | DOMER AVE | 2 | 28I | |
| | | | | 0.96 CO 943 | DOMER AVE | | | |
| | | | | 1.09 MD 320 | PINEY BRANCH RD | | | |
| | | | | 1.09 CO 913 | FLOWER AVE (AHEAD) | | | |
| | | | | 1.09 | OUT CORP LMTS TAKOMA PARK | | | |

ROUTE NUMBER.....MD 899
INVENTORY DIRECTION....EAST
NAME: AMERICAN WAY

| | | | | | | | | |
|-------------|-----------|-----------|------|-------------|-----------------|---|-----|-----|
| SECONDARY R | URB-LOCAL | UNDIVIDED | NONE | 0.00 CO4133 | CHERRY GROVE DR | 2 | 20H | 199 |
| | | | | 0.03 | | 2 | 16H | |
| | | | | 0.17 | ROAD END | | | |

* A,B = UNIMPROVED; C = GRADED & DRAINED; D,E = SOIL, GRAVEL, STONE; F,G = LOW TYPE BITUMINOUS;
H,I = HIGH TYPE BITUMINOUS; J = CONCRETE; K = BRICK; L = BLOCK

STATE HIGHWAY ADMINISTRATION OF MARYLAND
HIGHWAY INFORMATION SERVICES DIVISION
DATA SUPPORT GROUP

STATE HIGHWAY LOCATION REFERENCE

ROUTE NUMBER.....MD 899A
INVENTORY DIRECTION....EAST
NAME: AMERICAN WAY

COUNTY-MONTGOMERY
SHA DISTRICT.....3
DATE.....12/31/99

| SYSTEM | FUNCTIONAL CLASS | HWY TYPE | ACCESS CONTRL | MILEPOINT | MILEPOINT DESCRIPTION | MARKED LANES | SURFACE WIDTH/TYPE* | AADT |
|-------------|------------------|-----------|---------------|-----------|-----------------------|--------------|---------------------|------|
| SECONDARY R | URB-LOCAL | UNDIVIDED | NONE | 0.00 | ROAD END | 2 | 16H | 199 |
| | | | | 0.07 | | 2 | 20I | |
| | | | | 0.09 | MD 28 DARNESTOWN RD | | | |

ROUTE NUMBER.....MD 911
INVENTORY DIRECTION....NORTH
NAME: FIRST ST

| | | | | | | | | |
|-------------|--------------------|---------|------|------|------------------------------|---|-----|--------|
| SECONDARY U | URB-OTHER PRIN ART | DIVIDED | NONE | 0.00 | MD 355 ROCKVILLE PIKE | 4 | 54I | 20,075 |
| | | | | 0.00 | MU2593 WOOTTON PKWY (BACK) | | | |
| | | | | 0.05 | SPEED LIMIT 35 MPH | | | |
| | | | | 0.07 | STRUC #15163 | | | |
| | | | | 0.17 | OP5283 NO NAME | | | |
| | | | | 0.21 | MD 28 VEIRS MILL RD/FIRST ST | | | |
| | | | | 0.21 | MD 586 VEIRS MILL RD | | | |

ROUTE NUMBER.....MD 927
INVENTORY DIRECTION....EAST
NAME: MONTROSE RD

| | | | | | | | | |
|-------------|--------------------|---------|------|------|---------------------------------------|---|-----|--------|
| SECONDARY R | URB-MINOR ARTERIAL | DIVIDED | NONE | 1.20 | CO 144 MONTROSE RD (BACK) | 4 | 44I | 9,075 |
| | | | | 1.20 | RP 27008 RAMP 8 FR IS 270 TO MD 927 | | | |
| | | | | 1.30 | RP 27007 RAMP 7 FR MD 927 TO IS 270 | | | |
| | | | | 1.33 | RP 27005 RAMP 5 FR IS 270 TO MD 927 | | | |
| | | | | 1.35 | BEG BR | | | |
| | URB-OTHER PRIN ART | | | 1.38 | IS 270 EISENHOWER MEMORIAL HWY | | | 51,450 |
| | | | | 1.38 | STRUC #15068 | | | |
| | | | | 1.38 | EXIT #4 | | | |
| | | | | 1.41 | END BR | | | |
| | | | | 1.42 | RP 27001 RAMP 1 FR IS 270 TO MD 927 | | | |
| | | | | 1.45 | RP 27003 RAMP 3 FR MD 927 TO IS 270 | | | |
| | | | | 1.51 | RP 27010 RAMP 10 FR RAMP 4 TO MU 2934 | | | |
| | | | | 1.51 | STRUC #15170 | | | |
| | | | | 1.54 | | 4 | 48I | |
| | | | | 1.56 | RP 27002 RAMP 2 FR MD 927 TO IS 270 | | | |
| | | | | 1.65 | MU2934 TOWER OAKS BLVD | | | |
| | | | | 1.65 | CO 144 MONTROSE RD (AHEAD) | | | |

* A,B = UNIMPROVED; C = GRADED & DRAINED; D,E = SOIL, GRAVEL, STONE; F,G = LOW TYPE BITUMINOUS;
H,I = HIGH TYPE BITUMINOUS; J = CONCRETE; K = BRICK; L = BLOCK

STATE HIGHWAY ADMINISTRATION OF MARYLAND
HIGHWAY INFORMATION SERVICES DIVISION
DATA SUPPORT GROUP

STATE HIGHWAY LOCATION REFERENCE

ROUTE NUMBER.....MD 928
INVENTORY DIRECTION....NORTH
NAME: NO NAME

COUNTY-MONTGOMERY
SHA DISTRICT.....3
DATE.....12/31/99

| SYSTEM | FUNCTIONAL CLASS | HWY TYPE | ACCESS CONTRL | MILEPOINT | MILEPOINT DESCRIPTION | MARKED LANES | SURFACE WIDTH/TYPE* | AADT |
|-------------|------------------|-----------|---------------|------------|-----------------------|--------------|---------------------|------|
| SECONDARY R | RUR-LOCAL | UNDIVIDED | NONE | 0.00 MD 28 | NORBECK RD | 2 | 24I | |
| | | | | 0.02 | | 1 | 18I | |
| | | | | 0.10 | | 2 | 24I | |
| | | | | 0.19 MD 28 | NORBECK RD | | | |

ROUTE NUMBER.....MD 928A
INVENTORY DIRECTION....EAST
NAME: NO NAME

| | | | | | | | | |
|-------------|-----------|-----------|------|-------------|-----------------------|---|-----|--|
| SECONDARY R | URB-LOCAL | UNDIVIDED | NONE | 0.00 MD 28 | DARNESTOWN RD (BACK) | 1 | 19I | |
| | | | | 0.06 CO1314 | HUNTING LA | | | |
| | | | | 0.09 CO7009 | DARNESTOWN RD (AHEAD) | | | |

* A,B = UNIMPROVED; C = GRADED & DRAINED; D,E = SOIL, GRAVEL, STONE; F,G = LOW TYPE BITUMINOUS;
H,I = HIGH TYPE BITUMINOUS; J = CONCRETE; K = BRICK; L = BLOCK

