

**1999**

Calendar Year

**HIGHWAY LOCATION REFERENCE**

**ALL INTERSECTIONS**

Data as of December 31, 1999

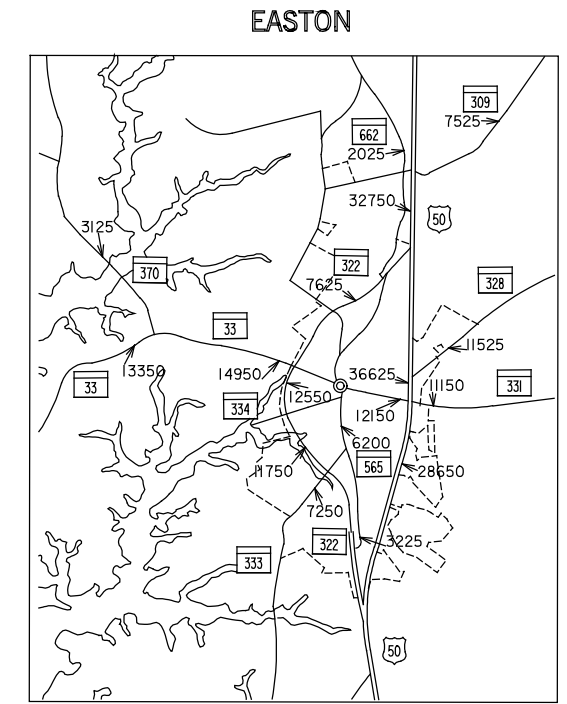
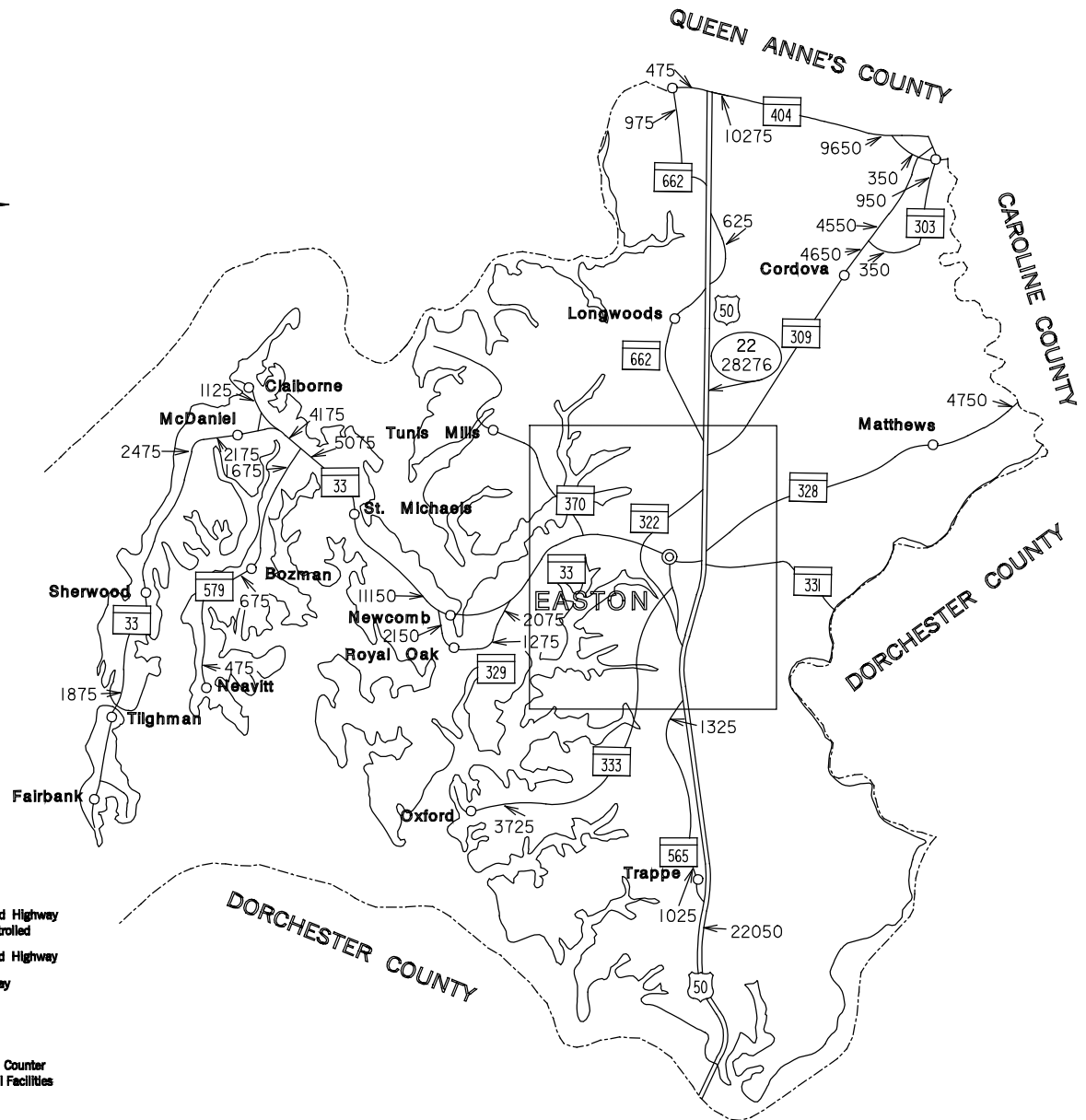

**TALBOT**

**COUNTY**

**SHA DISTRICT #2**

**T**

**—**




**LEGEND**

- Multi Lane Divided Highway  
Access Fully Controlled
- Multi Lane Divided Highway
- Undivided Highway
- Local Highway
- Counter Stations**
- Permanent Traffic Counter  
Locations and Toll Facilities
- Traffic Count**
- Permanent Traffic Counter  
With No Data Available

**TALBOT COUNTY  
TRAFFIC VOLUME MAP  
1999**

**ANNUAL AVERAGE DAILY TRAFFIC**  
 PREPARED BY THE  
*Maryland Department of Transportation*  
**STATE HIGHWAY ADMINISTRATION**



ROUTE ALERT LIST

TALBOT COUNTY

MD 565 A - Shortened due to municipal maintenance (Easton), mp. 0.58 to 3.57

MARYLAND STATE HIGHWAY ADMINISTRATION  
HIGHWAY INFORMATION SERVICES DIVISION  
STATE MAINTAINED HIGHWAYS ON THE NATIONAL HIGHWAY SYSTEM  
AS OF DECEMBER 31, 1999

TALBOT COUNTY

ROUTE	BEGIN MILEPOINT	BEGIN DESCRIPTION	END MILEPOINT	END DESCRIPTION
US 50	0.00	QUEEN ANNES CO/L	25.45	DORCHESTER CO/L
MD 404	1.01	US 50 OCEAN GATEWAY	5.77	QUEEN ANNES CO/L

STATE HIGHWAY ADMINISTRATION OF MARYLAND  
HIGHWAY INFORMATION SERVICES DIVISION  
DATA SUPPORT GROUP

STATE HIGHWAY LOCATION REFERENCE

ROUTE NUMBER.....MD 33  
INVENTORY DIRECTION....EAST  
NAME: TILGHMAN ISLAND RD

COUNTY -TALBOT  
SHA DISTRICT.....2  
DATE.....12/31/99

SYSTEM	FUNCTIONAL CLASS	HWY TYPE	ACCESS CONTRL	MILEPOINT	MILEPOINT DESCRIPTION	MARKED LANES	SURFACE WIDTH/TYPE*	AADT
SECONDARY R	RUR-MINOR COLLECTOR	UNDIVIDED	NONE	0.00	CO 159 BLACK WALNUT POINT RD (BACK)	2	23I	1,875
	RUR-MAJOR COLLECTOR			0.10	CO 291 WHARF RD	2	20I	
				0.10	CO 127 PHILLIPS RD			
				0.27	CO 128 DOGWOOD COVE RD			
				0.29	CO 212 FOSTER AVE			
				0.39	CO 313 DOGWOOD HARBOR RD			
				0.41	CO 360 SETH AVE			
				0.46	CO 129 GIBSONTOWN RD			
				0.53	CO 130 ELMER ST			
				0.58	CO 139 SINCLAIR AVE			
				0.59	CO 131 MISSION RD			
				0.63	SPEED LIMIT 25 MPH			
				0.67	CO 132 COOPERTOWN RD			
				0.71	CO 133 WILLEY RD			
				0.75	CO 134 CHICKEN POINT RD			
				0.80		2	28I	
				0.87	STRUC #20001 KNAPPS NARROWS			
				0.92	CO 193 CAMPER CIR	2	24I	
				0.99	CO 193 CAMPER CIR			
				1.44	SPEED LIMIT 50 MPH			
				1.78	BENDERS LA			
				2.05	CO 358 DEEP HARBOR FARM RD			
				2.65	DONNELL JONES RD			
				3.00	CO 423 LANGDON FARM RD			
				3.38	CO 168 PUNCH POINT RD			
				3.71	CO 445 SHERWOOD RD			
				4.06	SPUR TO MD 840C			
				4.10	CO 89 LOWES WHARF RD			
				4.10	CO 445 SHERWOOD RD			
				4.12	SPUR TO LOWES WHARF RD			
				6.05	CO 88 BEECHLEY RD			
				6.55	CO 87 BAY SHORE RD			
				6.72	CO 85 POT PIE RD			2,475
				6.76	TYLER LA			
				6.83	CO 202 COOPER LA			
				7.69	WEBLEY LA			
				8.02	CO 443 WALKERS TURN RD			2,175
				8.11	CO 84 NEW RD			
				8.41	CONWAY LA			
				8.53	CO 154 WADES POINT RD			
				8.78	SUMMERSET LA			

\* A,B = UNIMPROVED; C = GRADED & DRAINED; D,E = SOIL, GRAVEL, STONE; F,G = LOW TYPE BITUMINOUS;  
H,I = HIGH TYPE BITUMINOUS; J = CONCRETE; K = BRICK; L = BLOCK

STATE HIGHWAY ADMINISTRATION OF MARYLAND  
HIGHWAY INFORMATION SERVICES DIVISION  
DATA SUPPORT GROUP

STATE HIGHWAY LOCATION REFERENCE

ROUTE NUMBER.....MD 33 CONTINUED  
INVENTORY DIRECTION....EAST  
NAME: ST MICHAELS RD

COUNTY -TALBOT  
SHA DISTRICT.....2  
DATE.....12/31/99

SYSTEM	FUNCTIONAL CLASS	HWY TYPE	ACCESS CONTRL	MILEPOINT	MILEPOINT	DESCRIPTION	MARKED LANES	SURFACE WIDTH/TYPE*	AADT
SECONDARY R	RUR-MAJOR COLLECTOR	UNDIVIDED	NONE	9.07	CO 83	MACKS LA	2	24I	2,175
				9.56	CO 79	OLD CLAIBORNE RD			
				10.00	CO 440	CLAIBORNE RD			4,175
				10.06	CO 442	CLAIBORNE RD RAMP			
				10.10		EMERSON POINT RD			
				10.43	CO 203	HARRISON CANNERY RD			
	RUR-MINOR ARTERIAL			10.81	CO 237	PORTERS CREEK LA			5,075
				10.81	MD 579	BOZMAN NEAVITT RD			
				11.36	CO 179	BROAD CREEK RD			
				11.55		MELANIE DR			
				12.10	OP 145	MARTINGHAM DR			
				12.28	CO 71	DEEP WATER POINT RD			
				12.50	CO 78	ROLLES RANGE RD			
				12.53		IN CORP LMTS ST MICHAELS			
				12.53					
				12.53	CO 70	YACHT CLUB RD			
				12.77	MU 305	PERRY CABIN DR			
				12.86		SPEED LIMIT 35 MPH			
				12.89	MU 210	LEE ST			
				12.93		WATKINS LA			
				12.97	MU 260	MITCHELL ST			
				13.01	MU 375	TRUSTY ST			
				13.10	MU 130	DODSON AVE			
				13.10		SPEED LIMIT 25 MPH			
				13.12			2	30I	
				13.16	MU 290	NORTH ST			
				13.20	MU 250	MILL ST			11,150
				13.23	MU 60	CHERRY ST			
				13.23	MU 320	RAILROAD AVE			
				13.25			2	36I	
				13.30	MU9020	SKINNER ALLEY			
				13.30	MU 40	CARPENTER ST			
				13.35	MU 390	WILLOW ST			
				13.38	MU 30	CANTON ST	2	30I	
				13.43	MU 270	MULBERRY ST			
				13.45	MU 170	GRACE ST			
				13.50	MU 360	THOMPSON ST			
				13.53	MU 90	CHESTNUT ST			
				13.53	MU 90	W CHESTNUT ST			
				13.56	MU9010	HARRISON ALLEY			
				13.59	MU 95	E CHEW AVE			
				13.59	MU 100	W CHEW AVE			

U  
NAME: TALBOT ST

\* A,B = UNIMPROVED; C = GRADED & DRAINED; D,E = SOIL,GRAVEL,STONE; F,G = LOW TYPE BITUMINOUS;  
H,I = HIGH TYPE BITUMINOUS; J = CONCRETE; K = BRICK; L = BLOCK

STATE HIGHWAY ADMINISTRATION OF MARYLAND  
HIGHWAY INFORMATION SERVICES DIVISION  
DATA SUPPORT GROUP

STATE HIGHWAY LOCATION REFERENCE

ROUTE NUMBER.....MD 33 CONTINUED  
INVENTORY DIRECTION....EAST  
NAME: TALBOT ST

COUNTY -TALBOT  
SHA DISTRICT.....2  
DATE.....12/31/99

SYSTEM	FUNCTIONAL CLASS	HWY TYPE	ACCESS CONTRL	MILEPOINT	MILEPOINT DESCRIPTION	MARKED LANES	SURFACE WIDTH/TYPE*	AADT
SECONDARY U	RUR-MINOR ARTERIAL	UNDIVIDED	NONE	13.65	MU 240 MARENGO ST	2	30I	11,150
				13.70	MU 230 MAPLE AVE E&W	2	34I	
				13.75	MU 10 BOUNDARY LA			
				13.77	MU 340 SEYMOUR AVE	2	32I	
				13.81	SPEED LIMIT 30 MPH			
				13.86		2	24I	
				13.96	SPENCER AVE			
				13.98	PLUMMER DR			
				14.03	SPEED LIMIT 35 MPH			
				14.08	OUT CORP LMTS ST MICHAELS			
				14.08				
				14.20	CO 357 WOODSIDE AVE			
				14.40	CO 157 LINCOLN AVE			
				14.57	CO 158 MADISON AVE			
				14.74	CO 66 PEA NECK RD			
				14.84	MILES LA			
				14.97	SPEED LIMIT 50 MPH			
				15.03	KILDEE RD			
				15.56	WALES LA			
				15.63	OP 141 BLUEBERRY ACRES			
				16.24	OP 51 SOLITUDE RD			
				16.33	MD 329 ROYAL OAK RD			13,350
				16.59	BEACH AVE			
				16.68	MAIN AVE			
				16.78	CO 178 STATION RD			
				16.93	BEG BR			
				16.97	STRUC #20002 OAK CREEK			
				17.01	END BR			
				17.89	THANKSGIVING RD			
				17.98	SAWYER LA			
				18.14	PENDLETON FARMS LA			
		DIVIDED		18.32				
				18.43	CO 255 ARCADIA SHORES RD			
				18.43	MD 329 ROYAL OAK RD			
		UNDIVIDED		18.54				
				18.69	CO 52 TRAVELERS REST RD			
				19.90	CO 359 AVELEY FARM RD			
				20.00	CO 143 BLOOMFIELD RD			
				20.22	CO 72 DONCASTER RD			
				20.76	CO 240 NORTH BEND RD			
				20.91	SPUR FR MD 370			
				20.93	OP 26 NO NAME			14,950

\* A,B = UNIMPROVED; C = GRADED & DRAINED; D,E = SOIL, GRAVEL, STONE; F,G = LOW TYPE BITUMINOUS;  
H,I = HIGH TYPE BITUMINOUS; J = CONCRETE; K = BRICK; L = BLOCK

STATE HIGHWAY ADMINISTRATION OF MARYLAND  
HIGHWAY INFORMATION SERVICES DIVISION  
DATA SUPPORT GROUP

STATE HIGHWAY LOCATION REFERENCE

ROUTE NUMBER.....MD 33 CONTINUED  
INVENTORY DIRECTION....EAST  
NAME: ST MICHAELS RD

COUNTY -TALBOT  
SHA DISTRICT.....2  
DATE.....12/31/99

SYSTEM	FUNCTIONAL CLASS	HWY TYPE	ACCESS CONTRL	MILEPOINT	MILEPOINT DESCRIPTION	MARKED LANES	SURFACE WIDTH/TYPE*	AADT
SECONDARY R	RUR-MINOR ARTERIAL	UNDIVIDED	NONE	20.93 MD 370	UNIONVILLE RD	2	24I	14,950
				20.94	SPUR TO MD 370			
				21.67 CO 171	LEEHAVEN RD			
	U			22.26	IN CORP LMTS EASTON			
				22.55	SPEED LIMIT 30 MPH			
				22.63	SPUR TO MD 322			
				22.63	SPUR FR MD 322			
	URB-OTHER PRIN ART			22.66 MD 322	EASTON BYPASS			
NAME: BAY ST				22.66				
				22.66	STRUC #20026 TANYARD BRANCH			
				22.67	SPUR FR MD 322			
				22.68	SPUR TO MD 322			
				22.70 MU1000	THIRD HAVEN HGTS RD			
				22.90 MU 440	HAMMOND ST			
				22.93 MU 899	ST MARKS PL			
				22.99	SPEED LIMIT 25 MPH			
				23.00		2	26I	
				23.09 MU1110	N WEST ST	3	36I	
				23.16	SPUR FR MD 565A			
				23.17 MU1090	N WASHINGTON ST			

\*\*\*\*\*

ROUTE NUMBER.....US 50  
INVENTORY DIRECTION....EAST  
NAME: OCEAN GATEWAY

PRIMARY R	RUR-OTHER PRIN ART	DIVIDED	NONE	0.00	QUEEN ANNES CO/L	4	48I	28,276
				0.00 MD 404	QUEEN ANNES HWY			
				0.02	SPUR TO MD 404			
				0.02	SPUR FR MD 404			
				0.24	SPEED LIMIT 55 MPH			
				0.58	MILE MARKER 54.0			
				1.56	MILE MARKER 55.0			
				1.62	STRUC #20003 MILL CREEK			
				2.31 MD 662	OLD WYE MILLS RD			
				2.57	MILE MARKER 56.0			
				2.77 MD 662B	OLD SKIPTON RD			
				3.15 CO 27	SKIPTON LANDING RD			
				3.56	MILE MARKER 57.0			
				3.63	STRUC #20004 SKIPTON CREEK			
				3.97	STRUC #20005 SKIPTON CREEK			

\* A,B = UNIMPROVED; C = GRADED & DRAINED; D,E = SOIL,GRAVEL,STONE; F,G = LOW TYPE BITUMINOUS;  
H,I = HIGH TYPE BITUMINOUS; J = CONCRETE; K = BRICK; L = BLOCK



STATE HIGHWAY ADMINISTRATION OF MARYLAND  
HIGHWAY INFORMATION SERVICES DIVISION  
DATA SUPPORT GROUP

STATE HIGHWAY LOCATION REFERENCE

ROUTE NUMBER.....US 50 CONTINUED  
INVENTORY DIRECTION....EAST  
NAME: OCEAN GATEWAY

COUNTY -TALBOT  
SHA DISTRICT.....2  
DATE.....12/31/99

SYSTEM	FUNCTIONAL CLASS	HWY TYPE	ACCESS CONTRL	MILEPOINT	MILEPOINT DESCRIPTION	MARKED LANES	SURFACE WIDTH/TYPE*	AADT
PRIMARY	RUR-OTHER PRIN ART	DIVIDED	NONE	4.55	MILE MARKER 58.0	4	48I	28,276
				4.63	MD 662B OLD SKIPTON RD			
				4.63	MD 662C LONGWOODS RD			
				4.69	ATR STATION #0022			
				4.85	CO 273 PROBASCO LANDING RD			
				4.85	CO 18 PLUGGE RD			
				5.53	MILE MARKER 59.0			
				5.89	STRUC #20027X POTTS MILL CREEK			
				6.06	CO 26 RABBIT HILL RD			
				6.58	MILE MARKER 60.0			
				6.62	OP 123 COLLIER LA			
				6.85	CO 60 HINERS LA			
				6.97	STRUC #20007 POTTS MILL CREEK			
				7.01	CO 34 HINERS LA			
				7.53	MILE MARKER 61.0			
				8.52	SPUR TO MD 662C			
				8.53	MILE MARKER 62.0			
	URB-OTHER PRIN ART			8.72	MD 309 BLACK DOG ALLEY			32,750
				8.72	CO 277 AIRPORT RD			
				8.79	SPUR FR CORDOVA RD			
				8.81	CO 332 CORDOVA RD			
				8.89	CO 209 CLEARVIEW RD			
				9.13	OP 206 REAGAN DR			
				9.33	CO 170 KENNEDY ST			
				9.34	CO 266 E KENNEDY ST			
U				9.42	IN CORP LMTS EASTON			
				9.50	MILE MARKER 63.0			
				9.63	MD 322 EASTON BYPASS			
				9.63	SPUR TO MD 322			
				9.66	MD 322 EASTON BYPASS			
				9.69	MD 322 (SB/L)			
				9.71	SPUR FR MD 322			
				10.08	MU 215 CHAPEL RD			
				10.08	CO 14 CHAPEL RD			
				10.49	SPEED LIMIT 45 MPH			
				10.53	MILE MARKER 64.0			
				10.98	MU 625 LOMAX ST			
				11.12	SPUR FR MD 328			
				11.15	MD 328 MATTHEWSTOWN RD			36,625
				11.15	MU 430 GOLDSBOROUGH ST			
				11.17	SPUR FR GOLDSBOROUGH ST			
				11.17	SPUR TO MD 328			

\* A,B = UNIMPROVED; C = GRADED & DRAINED; D,E = SOIL,GRAVEL,STONE; F,G = LOW TYPE BITUMINOUS;  
H,I = HIGH TYPE BITUMINOUS; J = CONCRETE; K = BRICK; L = BLOCK

STATE HIGHWAY ADMINISTRATION OF MARYLAND  
HIGHWAY INFORMATION SERVICES DIVISION  
DATA SUPPORT GROUP

STATE HIGHWAY LOCATION REFERENCE

ROUTE NUMBER.....US 50 CONTINUED  
INVENTORY DIRECTION....EAST  
NAME: OCEAN GATEWAY

COUN TY-TALBOT  
SHA DISTRICT.....2  
DATE.. .....12/31/99

SYSTEM	FUNCTIONAL CLASS	HWY TYPE	ACCESS CONTRL	MILEPOINT	MILEPOINT DESCRIPTION	MARKED LANES	SURFACE WIDTH/TYPE*	AADT
PRIMARY	U URB-OTHER PRIN ART	DIVIDED	NONE	11.29 MU 50	ARCADIA ST	4	48I	36,625
				11.47	SPUR TO MD 331			
				11.47	SPUR FR MD 331			
				11.47	MILE MARKER 65.0			
				11.49 MD 331	DOVER RD			28,650
				11.50	SPUR FR MD 331			
				11.50	SPUR TO MD 331			
				11.65 CO 197	HEWORTH RD			
				11.70	SPUR TO HIGH ST			
				11.72 MU 500	HIGH ST			
				11.72 MU 472	HAWKS HILL RD			
				11.76 MU1004	THIRD LA			
				11.80 MU 472	HAWKS HILL RD			
				11.85 CO 196	BARTLETT AVE			
				12.09 MU 540	IDLEWILD AVE			
				12.21 MU 355	ERICKSON DR			
				12.38 MU 293	DUTCHMANS LA			
				12.43	SPEED LIMIT 55 MPH			
				12.45	MILE MARKER 66.0			
				12.66	ENT TO EASTON HIGH SCHOOL			
				12.75 MU1005	THIRD ST			
				12.93	STRUC #20008 PAPERMILL POND			
				13.03 CO 200	GLEN RIDGE RD			
				13.18 CO 235	WOODRIDGE DR			
				13.34 MU 515	HOLLY RD			
				13.44	MILE MARKER 67.0			
				13.73 MD 322A	NO NAME			
				13.82 MD 322	EASTON BYPASS			
				13.87	OUT CORP LMTS EASTON			
				13.96	MD 322 (SB/L)			
				14.12 CO 100	SCHWANINGER RD			
				14.39	STRUC #20009 PEACHBLOSSOM CREEK			
				14.41	MILE MARKER 68.0			
				14.65 MD 565	EASTON TRAPPE RD			22,050
				14.65 CO 101	LANDING NECK RD			
				15.03	WILLIAMSBURG LA			
				15.18 OP 14	BOH BROOKS RD			
				15.41	MILE MARKER 69.0			
				16.40	MILE MARKER 70.0			
				16.83 CO 282	ALMSHOUSE RD			
				16.83 CO 280	MANADIER RD			
				17.38	MILE MARKER 71.0			

\* A,B = UNIMPROVED; C = GRADED & DRAINED; D,E = SOIL, GRAVEL, STONE; F,G = LOW TYPE BITUMINOUS;  
H,I = HIGH TYPE BITUMINOUS; J = CONCRETE; K = BRICK; L = BLOCK

STATE HIGHWAY ADMINISTRATION OF MARYLAND  
HIGHWAY INFORMATION SERVICES DIVISION  
DATA SUPPORT GROUP

STATE HIGHWAY LOCATION REFERENCE

ROUTE NUMBER.....US 50 CONTINUED  
INVENTORY DIRECTION....EAST  
NAME: OCEAN GATEWAY

COUNTY -TALBOT  
SHA DISTRICT.....2  
DATE.....12/31/99

SYSTEM	STATE	FUNCTIONAL CLASS	HWY TYPE	ACCESS CONTRL	MILEPOINT	MILEPOINT DESCRIPTION	MARKED LANES	SURFACE WIDTH/TYPE*	AADT
PRIMARY	R	RUR-OTHER PRIN ART	DIVIDED	NONE	17.42	CO 110 SANDERSTOWN RD	4	48I	22,050
					17.42	CO 286 TAR BUTTON MILL RD			
					18.36	MILE MARKER 72.0			
	U				18.47	IN CORP LMTS TRAPPE			
					18.47	CO 119 BACKTOWN RD			
					18.85	TIMBERWIND LA			
					19.36	CO 288 PINEY HILL RD			
					19.36	MU 30 MAPLE AVE			
					19.36	MILE MARKER 73.0			
					19.49	MU 10 GREENFIELD AVE			
					19.68	MU 18 LAURWAYN DR			
					19.69	MU 40 MULLIKIN LA			
					19.92	MU 25 MAIN ST			22,150
	R				19.92	CO 290 BARBER RD			
					19.94	OUT CORP LMTS TRAPPE			
					20.33	MILE MARKER 74.0			
					20.56	CO 123 HOWELL POINT CUTOFF			
					20.95	CO 120 BEAVER DAM RD			
					21.31	MILE MARKER 75.0			
					21.68	WISE LA			
					22.27	CO 125 KENNEDY RD			
					22.30	MILE MARKER 76.0			
					22.74	CO 225 BUCK BRYAN RD			
					22.81	SPUR TO BUCK BRYAN RD			
					22.98	CO 339 PORPOISE CREEK RD			
					23.28	MILE MARKER 77.0			
					23.70	CO 366 BO LINGBROKE LA			
					24.24	CO 446 BOLINGBROKE POINT DR			
					24.24	MARINA RD			
					24.28	MILE MARKER 78.0			
					24.42	BEG BR	4	48J	
					25.33	MILE MARKER 79.0			
					25.45	STRUC #9021 CHOPTANK RIVER			
					25.45	DORCHESTER CO/L			

\*\*\*\*\*

ROUTE NUMBER.....MD 303  
INVENTORY DIRECTION....NORTH  
NAME: OLD CORDOVA RD

SECONDARY	R	RUR-LOCAL	UNDIVIDED	NONE	0.00	MD 303 CORDOVA RD	2	22I	350
-----------	---	-----------	-----------	------	------	-------------------	---	-----	-----

\* A,B = UNIMPROVED; C = GRADED & DRAINED; D,E = SOIL, GRAVEL, STONE; F,G = LOW TYPE BITUMINOUS;  
H,I = HIGH TYPE BITUMINOUS; J = CONCRETE; K = BRICK; L = BLOCK

STATE HIGHWAY ADMINISTRATION OF MARYLAND  
HIGHWAY INFORMATION SERVICES DIVISION  
DATA SUPPORT GROUP

STATE HIGHWAY LOCATION REFERENCE

ROUTE NUMBER.....MD 303 CONTINUED  
INVENTORY DIRECTION....NORTH  
NAME: OLD CORDOVA RD

COUNTY -TALBOT  
SHA DISTRICT.....2  
DATE.....12/31/99

SYSTEM	FUNCTIONAL CLASS	HWY TYPE	ACCESS CONTRL	MILEPOINT	MILEPOINT DESCRIPTION	MARKED LANES	SURFACE WIDTH/TYPE*	AADT
SECONDARY R	RUR-LOCAL	UNDIVIDED	NONE	0.04	STRUC #20012 TUCKAHOE CREEK	2	22I	350
				0.04	R/R #MDDE 529 962 E			
				0.20	CO 354 WALLYS WAY			
				0.29	STRUC #20029 TUCKAHOE CREEK			
				0.42	CO 5 DUKES BRIDGE RD			
				0.63	CO 13 VOSHELL RD			
				1.39	CO 19 LEWISTOWN RD			950
				1.64	OP 119 TUCKAHOE AVE			
				1.68	SPEED LIMIT 35 MPH			
				1.77	STRUC #20030 TUCKAHOE CREEK			
				1.89	MILL RIDGE RD			
				1.93	SPEED LIMIT 50 MPH			
				2.83	CO 1 BLADES RD			
				3.12	NORWICH CREEK DR			
				3.54	STRUC #20010 NORWICH CREEK			
				3.58	MD 404AL TALBOT AVE (AHEAD)			
				3.66	MD 404AL TALBOT AVE (BACK)			
				3.66				
				3.67	SPEED LIMIT 25 MPH			
				3.69		2	20I	
				3.78	QUEEN ANNES CO/L			

U RUR-MINOR COLLECTOR  
NAME: MAIN ST

ROUTE NUMBER.....MD 309  
INVENTORY DIRECTION....NORTH  
NAME: BLACK DOG ALLEY

SECONDARY R	URB-COLLECTOR	UNDIVIDED	NONE	0.00	US 50 OCEAN GATEWAY	2	24I	7,525
				0.00	CO 277 AIRPORT RD (BACK)			
				0.11	SPUR TO CORDOVA RD			
				0.13	CO 332 CORDOVA RD			
				0.13				
				0.13	CO 28 BLACK DOG ALLEY			
				0.29	SPEED LIMIT 40 MPH			
				0.32	ENT TO TRAILER PARK			
				0.39	OP 17 TALL OAK			
				0.55	SPEED LIMIT 50 MPH			
				1.36	CO 4 OLD CORDOVA RD			
				1.36	CO 272 KLONDIKE RD			
				2.73	CO 26 RABBIT HILL RD			4,650
				3.83	CO 17 THREE BRIDGE BRANCH RD			

RUR-MAJOR COLLECTOR  
NAME: CORDOVA RD

\* A,B = UNIMPROVED; C = GRADED & DRAINED; D,E = SOIL, GRAVEL, STONE; F,G = LOW TYPE BITUMINOUS;  
H,I = HIGH TYPE BITUMINOUS; J = CONCRETE; K = BRICK; L = BLOCK

STATE HIGHWAY ADMINISTRATION OF MARYLAND  
HIGHWAY INFORMATION SERVICES DIVISION  
DATA SUPPORT GROUP

STATE HIGHWAY LOCATION REFERENCE

ROUTE NUMBER.....MD 309 CONTINUED  
INVENTORY DIRECTION....NORTH  
NAME: CORDOVA RD

COUNTY -TALBOT  
SHA DISTRICT.....2  
DATE.....12/31/99

SYSTEM	FUNCTIONAL CLASS	HWY TYPE	ACCESS CONTRL	MILEPOINT	MILEPOINT DESCRIPTION	MARKED LANES	SURFACE WIDTH/TYPE*	AADT
SECONDARY R	RUR-MAJOR COLLECTOR	UNDIVIDED	NONE	4.55	SPEED LIMIT 40 MPH	2	24I	4,650
				5.17 CO 4	OLD CORDOVA RD			
				5.34	SPEED LIMIT 30 MPH			
				5.67 CO 271	KITTYS CORNER RD			
				5.67 CO 3	SKIPTON CORDOVA RD			
				5.74 CO 180	WILLIS ST			
				6.05 CO 5	DUKES BRIDGE RD			
				6.06	SPEED LIMIT 40 MPH			
			PART	6.09				
				6.16 CO 220	ASCHEs ACRES RD			
				6.17	SPEED LIMIT 50 MPH			
				6.40 CO 2	CONNELLY RD			
				6.69 MD 303	OLD CORDOVA RD			4,550
				8.28 CO 1	BLADES RD			
				9.18	STRUC #20024 NORWICH CREEK			
				9.22 MD 404AL	MILLSBORO DENTON RD			
				9.22 CO 431	OLD QUEEN ANNE RD			
				9.39	QUEEN ANNES CO/L			

\*\*\*\*\*

ROUTE NUMBER.....MD 322  
INVENTORY DIRECTION....NORTH  
NAME: EASTON BYPASS

SECONDARY U	URB-OTHER PRIN ART	DIVIDED	PART	0.00 US 50	OCEAN GATEWAY	4	48I	11,750
				0.08 MD 322A	NO NAME			
				0.53 MD 565A	S WASHINGTON ST	3	41I	
				0.53 OP 203	TRISTAN DR			
		UNDIVIDED		0.71		2	24I	
				0.76	SPEED LIMIT 50 MPH			
				1.04	STRUC #20027 PAPER MILL POND			
				1.59 MD 333	OXFORD RD/PEACH BLOSSOM RD			
				2.10	STRUC OV TRED AVON RIVER			
				2.41 CO 439	PORT ST			12,550
				2.41 MD 334	PORT ST			
				2.63 CO 211	W GLENWOOD AVE			
				2.63 MU 420	GLENWOOD AVE			
				2.96	SPUR TO MD 33			
				2.96	SPUR FR MD 33			
				2.98 MD 33	ST MICHAELS RD/BAY ST			
				2.98	STRUC #20026 TANYARD BRANCH			

\* A,B = UNIMPROVED; C = GRADED & DRAINED; D,E = SOIL, GRAVEL, STONE; F,G = LOW TYPE BITUMINOUS;  
H,I = HIGH TYPE BITUMINOUS; J = CONCRETE; K = BRICK; L = BLOCK

STATE HIGHWAY ADMINISTRATION OF MARYLAND  
HIGHWAY INFORMATION SERVICES DIVISION  
DATA SUPPORT GROUP

STATE HIGHWAY LOCATION REFERENCE

ROUTE NUMBER.....MD 322 CONTINUED  
INVENTORY DIRECTION....NORTH  
NAME: EASTON BYPASS

COUNTY -TALBOT  
SHA DISTRICT.....2  
DATE.....12/31/99

SYSTEM	FUNCTIONAL CLASS	HWY TYPE	ACCESS CONTRL	MILEPOINT	MILEPOINT DESCRIPTION	MARKED LANES	SURFACE WIDTH/TYPE*	AADT
SECONDARY U	URB-OTHER PRIN ART	UNDIVIDED	PART	3.00	SPUR TO MD 33	2	24I	12,550
				3.00	SPUR FR MD 33			
				3.26	MU 650 MARLBORO RD			
				3.81	MU 410 GLEBE RD			7,625
				3.81	CO 37 GLEBE RD			
				4.59	SPUR TO MD 565A			
				4.64	MU1090 N WASHINGTON AVE			
				4.64	MD 322B AIRPARK DR			
		DIVIDED		4.72	SPUR FR MD 565A	2	27I	
		UNDIVIDED		4.83		2	24I	
		DIVIDED		4.94				
				4.97	SPUR TO US 50			
				4.98	SPUR FR US 50			
				5.03	US 50 OCEAN GATEWAY	2	30I	
				5.12	US 50 OCEAN GATEWAY			

ROUTE NUMBER.....MD 322A  
INVENTORY DIRECTION....NORTH  
NAME: NO NAME

SECONDARY U	URB-LOCAL	UNDIVIDED	PART	0.00	US 50 OCEAN GATEWAY	1	16I	
				0.07	MD 322 EASTON BYPASS			

ROUTE NUMBER.....MD 322B  
INVENTORY DIRECTION....WEST  
NAME: AIRPARK DR

SECONDARY U	URB-LOCAL	UNDIVIDED	NONE	0.00	MD 322 EASTON BYPASS	2	36I	
				0.00	MU1090 N WASHINGTON ST (BACK)			
				0.03	MD 662C CENTREVILLE RD			
				0.03	MU 25 AIRPARK DR (AHEAD)			

\* A,B = UNIMPROVED; C = GRADED & DRAINED; D,E = SOIL,GRAVEL,STONE; F,G = LOW TYPE BITUMINOUS;  
H,I = HIGH TYPE BITUMINOUS; J = CONCRETE; K = BRICK; L = BLOCK

STATE HIGHWAY ADMINISTRATION OF MARYLAND  
HIGHWAY INFORMATION SERVICES DIVISION  
DATA SUPPORT GROUP

STATE HIGHWAY LOCATION REFERENCE

ROUTE NUMBER.....MD 328  
INVENTORY DIRECTION....EAST  
NAME: MATTHEWSTOWN RD

COUNTY -TALBOT  
SHA DISTR ICT.....2  
DATE.....12/31/99

SYSTEM	FUNCTIONAL CLASS	HWY TYPE	ACCESS CONTRL	MILEPOINT	MILEPOINT DESCRIPTION	MARKED LANES	SURF ACE WIDTH/TYPE*	AADT
SECONDARY U	URB-OTHER PRIN ART	UNDIVIDED	NONE	0.00 US 50	OCEAN GATEWAY	2	48I	1 1,525
				0.00 MU 430	GOLDSBOROUGH ST (BACK)			
				0.01	SPUR TO US 50			
				0.01	SPUR FR US 50			
				0.08		2	36I	
				0.10	SPEED LIMIT 30 MPH			
				0.13		2	22I	
				0.18 CO 297	ELLIOTT RD			
				0.33	SPEED LIMIT 40 MPH			
R				0.45	OUT CORP LMTS EASTON			
				0.49 CO 370	GANNON CIR			
U				0.58				
				0.63	SPEED LIMIT 50 MPH			
				0.63	IN CORP LMTS EASTON			
	RUR-MINOR ARTERIAL			0.70 MU 295	DYOTT CT			
				0.70 OP 228	FISHER RANGE RD			
R				1.05	OUT CORP LMTS EASTON			
				1.46	BEANS RD			
				1.56 CO 263	SWAN HAVEN RD			
				1.64 CO 28	BLACK DOG ALLEY			
				2.10	WILLOW RD			
				2.18	WHITE RD			
				2.32	STRUC #20013 WOOTENAUX CREEK			
				2.94 CO 25	GANNON RD			
				2.94 CO 276	MULLET BRANCH RD			
				4.19 CO 17	THREE BRIDGES BRANCH RD			
				4.84 CO 53	COUNCELL RD			
				5.45	STRUC #20014 BEAVER DAM BRANCH			
				6.34 CO 271	KITYS CORNER RD			
				6.34 CO 405	MATTHEWS RD			
				6.51 CO 19	LEWI STOWN RD			4,750
				6.51 CO 274	KINGSTON LANDING RD			
				7.14 CO 32	TURKEY CREEK RD			
				7.32 CO 24	COLBY RD			
				7.99 CO 31	FOX RD			
				8.56 OP 121	HIGHFIELD RD			
				8.70 CO 145	TUCKAHOE LANDING RD			
				8.76 CO 314	TUCKAHOE RIVER RD			
				8.78	BEG BR			
				8.89	STRUC #5012 TUCKAHOE CREEK			
				8.89	CAROLINE CO/L			

\* A,B = UNIMPROVED; C = GRADED & DRAINED; D,E = SOIL,GRAVEL,STONE; F,G = LOW TYPE BITUMINOUS;  
H,I = HIGH TYPE BITUMINOUS; J = CONCRETE; K = BRICK; L = BLOCK

STATE HIGHWAY ADMINISTRATION OF MARYLAND  
HIGHWAY INFORMATION SERVICES DIVISION  
DATA SUPPORT GROUP

STATE HIGHWAY LOCATION REFERENCE

ROUTE NUMBER.....MD 329  
INVENTORY DIRECTION....EAST  
NAME: ROYAL OAK RD

COUNTY-TALBOT  
SHA DISTRICT.....2  
DATE.....12/31/99

SYSTEM	FUNCTIONAL CLASS	HWY TYPE	ACCESS CONTRL	MILEPOINT	MILEPOINT DESCRIPTION	MARKED LANES	SURFACE WIDTH/TYPE*	AADT
SECONDARY R	RUR-MINOR COLLECTOR	UNDIVIDED	NONE	0.00 MD 33	ST MICHAELS RD	2	24I	1,275
				0.05	SPEED LIMIT 40 MPH	2	20I	
				0.33	BUSHEY HEATH RD			
				0.42 CO 178	STATION RD			
				0.70 CO 65	MOORES RD			
				0.70	ACORN LA			
				0.75	SPEED LIMIT 30 MPH			
				0.86 CO 64	THORNETON RD			
				1.00	ACORN ALLEY			
				1.01 CO 59	BELLEVUE RD			2,150
				1.50 CO 56	SCHOOLHOUSE LA			
				1.60 OP 132	SYCAMORE LA			
				1.90 CO 54	HOPKINS NECK RD			2,075
				2.12	SPEED LIMIT 40 MPH			
				2.21	LOVES FOLLY RD			
				2.64 CO 29	RIGBYLOT RD			
				3.25		2	24I	
				3.29 CO 255	ARCADIA SHORES RD (A HEAD)			
				3.29 MD 33	ST MICHAELS RD			

\*\*\*\*\*

ROUTE NUMBER.....MD 331  
INVENTORY DIRECTION....NORTH  
NAME: DOVER RD

SECONDARY R	RUR-MINOR ARTERIAL	UNDIVIDED	NONE	0.00	CAROLINE CO/L	2	24J	11,150
				0.00	STRUC #20023 CHOPTANK RIVER			
				0.08	END BR	2	24I	
				0.17	SPEED LIMIT 50 MPH			
				1.81 CO 28	BLACK DOG ALLEY			
				2.11 CO 96	DOVER NECK RD			
				3.21	JUNE WAY (PROPOSED)			
				3.27	SPEED LIMIT 40 MPH			
				3.37		2	28I	
	URB-OTHER PRIN ART			3.48 CO 97	CHILCUTT RD			
				3.51	SPEED LIMIT 30 MPH			
				3.52	IN CORP LMTS EASTON			
				3.57 CO 244	INDUSTRIAL PARK RD			
				3.57 MU 990	TEAL DR			
				3.81 CO 297	ELLIOTT RD			
			DIVIDED	3.91		3	28I	

\* A,B = UNIMPROVED; C = GRADED & DRAINED; D,E = SOIL,GRAVEL,STONE; F,G = LOW TYPE BITUMINOUS;  
H,I = HIGH TYPE BITUMINOUS; J = CONCRETE; K = BRICK; L = BLOCK



STATE HIGHWAY ADMINISTRATION OF MARYLAND  
HIGHWAY INFORMATION SERVICES DIVISION  
DATA SUPPORT GROUP

STATE HIGHWAY LOCATION REFERENCE

ROUTE NUMBER.....MD 331 CONTINUED  
INVENTORY DIRECTION....NORTH  
NAME: DOVER RD

COUNTY -TALBOT  
SHA DISTRICT.....2  
DATE.....12/31/99

SYSTEM	FUNCTIONAL CLASS	HWY TYPE	ACCESS CONTRL	MILEPOINT	MILEPOINT DESCRIPTION	MARKED LANES	SURFACE WIDTH/TYPE*	AADT
SECONDARY U	URB-OTHER PRIN ART	DIVIDED	NONE	3.95	SPUR TO US 50	3	28I	11,150
				3.95	SPUR FR US 50			
		UNDIVIDED		3.96	US 50 OCEAN GATEWAY	2	40I	12,150
				3.98	SPUR FR US 50			
				3.98	SPUR TO US 50			
				4.03	MU 230 CHOPTANK AVE			
				4.03	MU 790 ORCHARD LA			
				4.10	MU 890 PROSPECT AVE	2	26I	
				4.15	SPEED LIMIT 25 MPH			
				4.17	MU1030 TRED AVON AVE			
				4.18	DOVER BROOK			
				4.22		2	30I	
				4.32	MU 800 PARK ST			
				4.36	MU 570 KEMPS LA			
				4.41	MU 310 EAST AVE			
				4.42	R/R #MDDE 529 987 A			
				4.43	MU 830 PENNSYLVANIA AVE	2	27I	
				4.45	MU9020 GRAHAMS ALLEY			
				4.47	MU 280 DOVER ST			

\*\*\*\*\*

ROUTE NUMBER.....MD 333  
INVENTORY DIRECTION....NORTH  
NAME: MORRIS ST

SECONDARY U	RUR-MAJOR COLLECTOR	UNDIVIDED	NONE	0.00	STRUC #20025 TRED AVON RIVER	2	24I	3,725
				0.05	MU 270 STRAND E&W	2	22I	
				0.06	SPEED LIMIT 25 MPH			
				0.16	MU 280 TILGHMAN ST			
				0.26	MU 340 WILSON ST			
				0.29		2	23I	
				0.32	MU 120 MARKET ST			
				0.36	MU 100 HIGH ST			
				0.50	MU 250 SOUTH ST			
				0.50	MU 20 BENONI AVE			
				0.56	MU 60 W DIVISION ST			
				0.62	MU 40 CAROLINE ST			
NAME: OXFORD RD				0.63	MU 180 S MORRIS ST			
				0.66	SPUR FR S MORRIS ST			
				0.67		2	24I	
				0.77	MU 90 FIRST ST			

\* A,B = UNIMPROVED; C = GRADED & DRAINED; D,E = SOIL,GRAVEL,STONE; F,G = LOW TYPE BITUMINOUS;  
H,I = HIGH TYPE BITUMINOUS; J = CONCRETE; K = BRICK; L = BLOCK

STATE HIGHWAY ADMINISTRATION OF MARYLAND  
HIGHWAY INFORMATION SERVICES DIVISION  
DATA SUPPORT GROUP

STATE HIGHWAY LOCATION REFERENCE

ROUTE NUMBER.....MD 333 CONTINUED  
INVENTORY DIRECTION....NORTH  
NAME: OXFORD RD

COUNTY -TALBOT  
SHA DISTRICT.....2  
DATE.....12/31/99

SYSTEM	FUNCTIONAL CLASS	HWY TYPE	ACCESS CONTRL	MILEPOINT	MILEPOINT DESCRIPTION	MARKED LANES	SURFACE WIDTH/TYPE*	AADT
SECONDARY U	RUR-MAJOR COLLECTOR	UNDIVIDED	NONE	0.79 MU 210	SECOND ST	2	24I	3,725
	RUR-MINOR ARTERIAL			0.82 MU 105	JACKS POINT RD			
R				0.90 MU 30	BONFIELD AVE			
				0.94	OUT CORP LMTS OXFORD			
				1.03	SPEED LIMIT 40 MPH			
				1.06 OP 71	BONFIELD MANOR RD			
				1.09 CO 224	HELPS HALF ACRE RD			
				1.22	SPEED LIMIT 50 MPH			
				1.31 CO 190	BOONE CREEK RD			
				1.31 OP 70	CEMETERY RD			
				2.03	LONG POINT RD			
				2.17 OP 30	SCREAMERSVILLE RD			
				2.33 CO 104	EVERGREEN RD			
				2.88 CO 189	WORLD FARM RD			
				3.05	REED RD			
				3.13	JUDITHS GARDEN RD			
				3.62	WINTERSELL RD			
				3.87 CO 260	SAILORS RETREAT RD			
				4.17	SPUR TO ALMSHOUSE RD			
				4.24 CO 103	OTWELL RD			7,250
				4.24 CO 282	ALMSHOUSE RD			
				5.05 OP 69	ARMENTROUT RD			
				5.30 CO 105	SPRING RD			
				5.76	TRIPPE CREEK DR			
				5.94	BEG BR	2	24J	
				5.97	STRUC #20017 TRIPPES CREEK			
				6.00	END BR	2	24I	
				6.75 CO 254	COUNTRY CLUB DR			
				6.95 CO 102	BAILLEYS NECK RD			
				6.95 CO 285	LLANDAFF RD			
				7.19 CO 94	OLD COUNTRY CLUB RD			
				7.25 CO 223	EDGEMERE RD			
				7.31 CO 267	HOLDEN RD			
				7.41	BEG BR	2	24J	
				7.46	STRUC #20016 PEACH BLOSSOM CREEK			
				7.51	END BR	2	24I	
				7.61	PEACH BLOSSOM LA			
				7.74 OP 86	MALLARD LA			
				8.00 CO 195	OAKLANDS RD			
				8.00	COOKS HOPE RD			
				8.26	KINGS WOOD DR			
				8.59	SPUR FR CEDAR POINT RD			

\* A,B = UNIMPROVED; C = GRADED & DRAINED; D,E = SOIL,GRAVEL,STONE; F,G = LOW TYPE BITUMINOUS;  
H,I = HIGH TYPE BITUMINOUS; J = CONCRETE; K = BRICK; L = BLOCK

STATE HIGHWAY ADMINISTRATION OF MARYLAND  
HIGHWAY INFORMATION SERVICES DIVISION  
DATA SUPPORT GROUP

STATE HIGHWAY LOCATION REFERENCE

ROUTE NUMBER.....MD 333 CONTINUED  
INVENTORY DIRECTION....NORTH  
NAME: OXFORD RD

COUNTY -TALBOT  
SHA DISTRICT.....2  
DATE.....12/31/99

SYSTEM	FUNCTIONAL CLASS	HWY TYPE	ACCESS CONTRL	MILEPOINT	MILEPOINT	DESCRIPTION	MARKED LANES	SURFACE WIDTH/TYPE*	AADT
SECONDARY R	RUR-MINOR ARTERIAL	UNDIVIDED	NONE	8.64	CO 20	CEDAR POINT RD	2	24I	7,250
U	URB-OTHER PRIN ART			8.68		IN CORP LMTS EASTON			
				8.68	CO 93	WAVERLY RD			
				8.84	OP 232	TOUR DR			
				9.18	OP 210	CLUBHOUSE DR			
				9.27	OP 213	POLLYS HILL LA			
				9.29		STRUC #20015 PAPER MILL POND			
				9.34		SPEED LIMIT 30 MPH			
	URB-MINOR ARTERIAL			9.41	MD 322	EASTON BYPASS			
NAME: PEACH BLOSSOM RD				9.41					
				9.49	MU 628	LONDONDERRY DR			
				9.53		SPEED LIMIT 25 MPH			
				9.60		ENT EASTON H S	2	42I	
				9.60	MU 475	HAYWARD AVE			
				9.65	MU 690	MEETING HOUSE LA			
				9.69	MU1040	TRIPPE AVE			
				9.73	MU 821	S PENNSFIELD LA			
				9.77		SPUR TO MD 565A			
				9.79	MU1090	S WASHINGTON ST			
				9.79	MU 470	S HARRISON ST			
				9.79	MU 540	IDLEWILD AVE (AHEAD)			

\*\*\*\*\*

ROUTE NUMBER.....MD 334  
INVENTORY DIRECTION....EAST  
NAME: PORT ST

SECONDARY U	URB-COLLECTOR	UNDIVIDED	NONE	0.42	CO 439	PORT ST (BACK)	2	20I	5,100
				0.42	MD 322	PORT ST			
				0.51	OP 197	MEADOW DR			
				0.55		SPEED LIMIT 30 MPH			
				0.62	MU 545	JOWITE ST			
				0.65	MU1015	TILE LA			
				0.69	MU 235	CLAY ST	2	36I	
				0.74			2	25I	
MUNICIPAL				0.77		END STATE MAINTENANCE			
				0.77		BEGIN MUNICIPAL MAINTENANCE			
				0.86	MU9090	PLEASANT ALLEY			
				0.96	MU1110	S WEST ST			
				1.03	MU1090	S WASHINGTON ST			

\* A,B = UNIMPROVED; C = GRADED & DRAINED; D,E = SOIL,GRAVEL,STONE; F,G = LOW TYPE BITUMINOUS;  
H,I = HIGH TYPE BITUMINOUS; J = CONCRETE; K = BRICK; L = BLOCK

STATE HIGHWAY ADMINISTRATION OF MARYLAND  
HIGHWAY INFORMATION SERVICES DIVISION  
DATA SUPPORT GROUP

STATE HIGHWAY LOCATION REFERENCE

ROUTE NUMBER.....MD 370  
INVENTORY DIRECTION...NORTH  
NAME: UNIONVILLE RD

COUNTY -TALBOT  
SHA DISTRICT.....2  
DATE.....12/31/99

SYSTEM	FUNCTIONAL CLASS	HWY TYPE	ACCESS CONTRL	MILEPOINT	MILEPOINT DESCRIPTION	MARKED LANES	SURFACE WIDTH/TYPE*	AADT
SECONDARY R	RUR-MAJOR COLLECTOR	UNDIVID	NONE	0.00 MD 33	ST MICHAELS RD	2	31I	3,125
				0.00 OP 26	NO NAME (BACK)			
				0.02	SPUR TO MD 33	2	20I	
				0.02	SPUR FR MD 33			
				0.08	SPEED LIMIT 40 MPH			
				0.10 CO 37	GLEBE RD			
				0.55 CO 204	REST CIR			
				0.63 OP 176	NO NAME			
				0.69 CO 207	TEAL POINT RD			
				0.72 CO 204	REST CIR	2	22I	
				0.98	STRUC #20018 MILES RIVER			
				1.07		2	28I	
				1.12		2	20I	
				1.26	FERRY BRIDGE RD			
				1.57 CO 51	MILES RIVER RD			
				1.58 CO 45	UNIONVILLE RD (AHEAD)			

\*\*\*\*\*

ROUTE NUMBER.....MD 404  
INVENTORY DIRECTION...EAST  
NAME: QUEEN ANNES HWY

SECONDARY R	RUR-MINOR COLLECTOR	UNDIVID	NONE	0.00 MD 662	OLD WYE MILLS RD	2	22I	475
				0.09	SPEED LIMIT 30 MPH			
				0.23	SPEED LIMIT 45 MPH			
				0.31	ALL WAYS INN LA			
				0.99	SPUR TO US 50	2	29I	
				0.99	SPUR FR US 50			
PRIMARY	RUR-OTHER PRIN ART			1.01 US 50	OCEAN GATEWAY	3	50I	10,275
				1.03	SPUR FR US 50	3	34I	
				1.03	SPUR TO US 50			
				1.14	SPEED LIMIT 55 MPH			
				1.29		2	24I	
				1.45 CO 6	NEWTOWN RD			
				1.45 CO 130	OWENS RD (QA CO)			
				2.85 CO 10	DULIN RD			
				3.25 CO 305	WILLOUGHBY CANNERY RD (QA CO)			
				3.77 CO 136	FOX MEADOW RD (QA CO)			
				3.77 CO 8	CHURCH LA			
				4.68 CO 2	CONNELLY RD			9,650
				5.66	STRUC #17043 NORWICH CREEK			

\* A,B = UNIMPROVED; C = GRADED & DRAINED; D,E = SOIL,GRAVEL,STONE; F,G = LOW TYPE BITUMINOUS;  
H,I = HIGH TYPE BITUMINOUS; J = CONCRETE; K = BRICK; L = BLOCK

STATE HIGHWAY ADMINISTRATION OF MARYLAND  
HIGHWAY INFORMATION SERVICES DIVISION  
DATA SUPPORT GROUP

STATE HIGHWAY LOCATION REFERENCE

ROUTE NUMBER.....MD 404 CONTINUED  
INVENTORY DIRECTION...EAST  
NAME: QUEEN ANNES HWY

COUNTY -TALBOT  
SHA DISTRICT.....2  
DATE.....12/31/99

SYSTEM	FUNCTIONAL CLASS	HWY TYPE	ACCESS CONTRL	MILEPOINT	MILEPOINT DESCRIPTION	MARKED LANES	SURFACE WIDTH/TYPE*	AADT
PRIMARY	R	RUR-OTHER PRIN ART	UNDIVIDED NONE	5.69	SPUR TO MILLSBORO DENTON RD	2	24I	9,650
				5.74	CO 431 OLD QUEEN ANNE RD			
				5.77	QUEEN ANNES CO/L			

\*\*\*\*\*

ROUTE NUMBER.....MD 404AL  
INVENTORY DIRECTION...EAST  
NAME: MILLSBORO DENTON RD

SECONDARY	R	RUR-MINOR COLLECTOR	UNDIVIDED NONE	0.00	MD 309 CORDOVA RD	2	22I	350
				0.00	CO 431 OLD QUEEN ANNE RD (BACK)			
				0.28	STRUC #20011 NORWICH CREEK			
				0.29	R/R #MDDE 502 443 Y			
				0.48	MD 303 OLD CORDOVA RD	2	20I	1,375
NAME:	TALBOT AVE			0.48				
	U			0.50	SPEED LIMIT 35 MPH			
				0.53	IN CORP LMTS QUEEN ANNE			
				0.56	MD 303 MAIN ST	2	22I	
				0.60	CO 177 CHAIRES ST			
				0.64	MD 518 FIRST ST			
				0.73	CO 192 CANNERY RD			
	R			0.94	OUT CORP LMTS QUEEN ANNE			
				0.95	STRUC #5017 TUCKAHOE CREEK			
				0.95	CAROLINE CO/L			

\*\*\*\*\*

ROUTE NUMBER.....MD 518  
INVENTORY DIRECTION...NORTH  
NAME: FIRST ST

SECONDARY	U	RUR-LOCAL	UNDIVIDED NONE	0.00	MD 404AL TALBOT AVE	2	31I	199
				0.01	SPEED LIMIT 30 MPH			
				0.06	CO 166 CHAIRES ALLEY			
				0.06	QUEEN ANNES CO/L			

\* A,B = UNIMPROVED; C = GRADED & DRAINED; D,E = SOIL,GRAVEL,STONE; F,G = LOW TYPE BITUMINOUS;  
H,I = HIGH TYPE BITUMINOUS; J = CONCRETE; K = BRICK; L = BLOCK

STATE HIGHWAY ADMINISTRATION OF MARYLAND  
HIGHWAY INFORMATION SERVICES DIVISION  
DATA SUPPORT GROUP

STATE HIGHWAY LOCATION REFERENCE

ROUTE NUMBER.....MD 565  
INVENTORY DIRECTION....NORTH  
NAME: MAIN ST

COUNTY -TALBOT  
SHA DISTRICT..... 2  
DATE.....12/31/99

SYSTEM	FUNCTIONAL CLASS	HWY TYPE	ACCESS CONTRL	MILEPOINT	MILEPOINT DESCRIPTION	MARKED LANES	SURFACE WIDTH/TYPE*	AADT
SECONDARY U	RUR-LOCAL	UNDIVIDED	NONE	0.59 MU 30	MAPLE AVE	2	24I	1,025
				0.59 MU 25	MAIN ST (BACK)			
				0.61		2	20I	
				0.73 OP 186	1ST ST			
				0.77 OP 185	LOCUST ST			
				0.92	SPEED LIMIT 35 MPH	2	22I	
				1.26 CO 106	WHITE MARSH RD			
				1.26				
				1.26	OUT CORP LMTS TRAPPE			
				1.37	SPEED LIMIT 45 MPH			
				1.66 CO 119	BACKTOWN RD			
				2.66 CO 110	SANDERSTOWN RD			
				3.16 CO 282	ALMSHOUSE RD			1,325
				3.30 CO 398	MARLAN DR			
				3.74 CO 398	MARLAN DR			
				5.26 OP 14	BOH BROOKS RD			
				5.38 CO 285	LLANDAFF RD			
				5.71 MD 565B	NO NAME	2	36I	
				5.77 US 50	OCEAN GATEWAY			
				5.77 CO 101	LANDING NECK RD (AHEAD)			

ROUTE NUMBER.....MD 565A  
INVENTORY DIRECTION....NORTH  
NAME: S WASHINGTON ST

SECONDARY U	URB-COLLECTOR	UNDIVIDED	NONE	0.00 MD 322	EASTON BYPASS	2	26I	3,225
				0.00 OP 203	TRISTAN DR (BACK)			
				0.01	SERVICE RD			
				0.34	MALLARD RIDGE			
				0.51	SPEED LIMIT 30 MPH			
				0.55		2	22I	
				0.58 MU 590	LEE TERR			
				0.58 MU1090	S WASHINGTON ST (AHEAD)			

\* A,B = UNIMPROVED; C = GRADED & DRAINED; D,E = SOIL,GRAVEL,STONE; F,G = LOW TYPE BITUMINOUS;  
H,I = HIGH TYPE BITUMINOUS; J = CONCRETE; K = BRICK; L = BLOCK

STATE HIGHWAY ADMINISTRATION OF MARYLAND  
HIGHWAY INFORMATION SERVICES DIVISION  
DATA SUPPORT GROUP

STATE HIGHWAY LOCATION REFERENCE

ROUTE NUMBER.....MD 565B  
INVENTORY DIRECTION....NORTH  
NAME: NO NAME

COUNTY -TALBOT  
SHA DISTRICT.....2  
DATE.....12/31/99

SYSTEM	FUNCTIONAL CLASS	HWY TYPE	ACCESS CONTRL	MILEPOINT	MILEPOINT DESCRIPTION	MARKED LANES	SURFACE WIDTH/TYPE*	AADT
SECONDARY R	RUR-LOCAL	UNDIVIDED	NONE	0.00 MD 565	EASTON TRAPPE RD	2	15F	100
				0.11	HONDA HGT S			
				0.13		2	12G	
				0.18	ROAD END			

\*\*\*\*\*

ROUTE NUMBER.....MD 579  
INVENTORY DIRECTION....NORTH  
NAME: BOZMAN NEAVITT RD

SECONDARY R	RUR-LOCAL	UNDIVIDED	NONE	0.49 CO 210	LONG POINT RD (BACK)	2	18I	475
				0.49	SPEED LIMIT 30 MPH			
				0.52 CO 325	CARROLLTON RD			
				0.63	MASONS AVE			
				0.71 CO 326	THAMERT RD			
				0.80 CO 312	MIDDLE POINT RD			
				0.82 CO 324	DUCK COVE LA	2	20I	
				0.88 CO 323	BALLS CREEK RD			
				0.90		2	18I	
	RUR-MINOR COLLECTOR			0.97 CO 92	NEAVITT MANOR RD			
				1.18	SPEED LIMIT 50 MPH			
				1.20		2	22I	
				1.35 OP 179	ALMOST NEAVITT RD			
				1.37 OP 180	NO NAME			
				1.90	MILL POINT LA			
				2.01	WELLS POINT LA			
				2.75	FARM HOUSE RD			
				2.94 CO 353	INDIAN POINT RD			675
				3.33	SKIPPERS LA			
				3.37	LEADENHAM COVE RD			
				3.46 CO 74	RIVER RIDGE RD			
				3.94 CO 148	MAY PORT RD			1,675
				4.09	SPEED LIMIT 40 MPH			
				4.16	LOSTOCK LA			
				4.29 CO 126	TWIN PINES RD			
				4.47	SPEED LIMIT 30 MPH			
				4.61 CO 174	RUBY HARRISON RD			
	RUR-MAJOR COLLECTOR			4.65 CO 73	QUAKER NECK RD			
				5.08	SWAN COVE RD			
				5.10	SPEED LIMIT 50 MPH			
				5.75	SCOTT LA			

\* A,B = UNIMPROVED; C = GRADED & DRAINED; D,E = SOIL,GRAVEL,STONE; F,G = LOW TYPE BITUMINOUS;  
H,I = HIGH TYPE BITUMINOUS; J = CONCRETE; K = BRICK; L = BLOCK

STATE HIGHWAY ADMINISTRATION OF MARYLAND  
HIGHWAY INFORMATION SERVICES DIVISION  
DATA SUPPORT GROUP

STATE HIGHWAY LOCATION REFERENCE

ROUTE NUMBER.....MD 579 CONTINUED  
INVENTORY DIRECTION...NORTH  
NAME: BOZMAN NEAVITT RD

COUNTY -TALBOT  
SHA DISTRICT.....2  
DATE.....12/31/99

SYSTEM	FUNCTIONAL CLASS	HWY TYPE	ACCESS CONTRL	MILEPOINT	MILEPOINT	DESCRIPTION	MARKED LANES	SURFACE WIDTH/TYPE*	AADT
SECONDARY R	RUR-MAJOR COLLECTOR	UNDIVIDED	NONE	7.11	CO 187	QUAIL RUN RD	2	22I	1,675
				7.84	MD 33	ST MICHAELS RD			
				7.84	CO 237	PORTERS CREEK LA (AHEAD)			

\*\*\*\*\*

ROUTE NUMBER.....MD 662  
INVENTORY DIRECTION...NORTH  
NAME: OLD WYE MILLS RD

SECONDARY R	RUR-LOCAL	UNDIVIDED	NONE	0.00	US 50	OCEAN GATEWAY	2	20I	975
				0.07		SPEED LIMIT 50 MPH			
				0.11			2	18I	
				0.76		STRUC #20020 MILL CREEK	2	20I	
				1.00		JACKS FIELD RD			
				1.00		BOYD SANCTUARY			
				1.36	CO 11	WYE LANDING LA			
				1.91	CO 391	DOLVIN CIR			
				1.98	CO 391	DOLVIN CIR			
				2.58		SPEED LIMIT 30 MPH			
	RUR-MINOR COLLECTOR			2.98	MD 404	QUEEN ANNES HWY			1,025
				3.03		QUEEN ANNES CO/L			

\*\*\*\*\*

ROUTE NUMBER.....MD 662B  
INVENTORY DIRECTION...NORTH  
NAME: OLD SKIPTON RD

SECONDARY R	RUR-LOCAL	UNDIVIDED	NONE	0.00	US 50	OCEAN GATEWAY	2	20I	625
				0.00	MD 662C	LONGWOODS RD (BACK)			
				0.09		SPEED LIMIT 45 MPH			
				0.42	CO 388	DOGWOOD VIEW DR			
				0.42	CO 389	WHITETAIL DR			
				0.67	CO 17	THREE BRIDGE B RANCH RD			
				0.69		STRUC #20021 SKIPTON CREEK			
				0.93		BROOKS LA			
				1.72		SPEED LIMIT 30 MPH			
	RUR-MINOR COLLECTOR			1.77	CO 27	SKIPTON LANDING RD			
	RUR-LOCAL			1.88	CO 3	SKIPTON CORDOVA RD			
				2.15			2	22I	
				2.16	US 50	OCEAN GATEWAY			

\* A,B = UNIMPROVED; C = GRADED & DRAINED; D,E = SOIL,GRAVEL,STONE; F,G = LOW TYPE BITUMINOUS;  
H,I = HIGH TYPE BITUMINOUS; J = CONCRETE; K = BRICK; L = BLOCK



STATE HIGHWAY ADMINISTRATION OF MARYLAND  
HIGHWAY INFORMATION SERVICES DIVISION  
DATA SUPPORT GROUP

STATE HIGHWAY LOCATION REFERENCE

ROUTE NUMBER.....MD 662C  
INVENTORY DIRECTION....NORTH  
NAME: CENTREVILLE RD

COUNTY-TALBOT  
SHA DISTRICT.....2  
DATE.....12/31/99

SYSTEM	FUNCTIONAL CLASS	HWY TYPE	ACCESS CONTRL	MILEPOINT	MILEPOINT DESCRIPTION	MARKED LA NES	SURFACE WIDTH/TYPE*	AADT
SECONDARY U	URB-LOCAL	UNDIVIDED	NONE	0.00	ROAD END	2	30I	2,025
				0.02	MU 25 AIRPARK DR			
				0.02	MD 322B AIRPARK DR			
				0.08		2	18H	
				0.33		2	30H	
	R			0.40	OUT CORP LMTS EASTON	2	30I	
				0.43		2	18H	
				0.65	CO 170 KENNEDY ST	2	16H	
				0.86		2	24I	
	RUR-LOCAL			1.30	CO 277 AIRPORT RD			
	NAME: LONGWOODS RD			1.30				
				1.35	SPEED LIMIT 50 MPH			
				1.50	SPUR TO US 50			
				1.60		2	20I	
				2.35	CO 34 HINERS LA			
				2.59	CARTERS PLAINS RD			
				2.64	CO 35 HALLEM SCHOOL RD			
				3.17	PLEASANT VALLEY DR (PVT)			
				4.05	STRUC #20022 POTTS MILL CREEK			
	RUR-MINOR COLLECTOR			4.24	CO 41 SHARP RD			
	RUR-LOCAL			4.44	CO 26 RABBIT HILL RD			
				4.65	SPEED LIMIT 30 MPH			
				4.71	CO 48 FORREST LANDING RD			
				4.72	CO 43 WYE HEIGHTS RD			
				4.76	SPUR TO WYE HEIGHTS RD			
				4.97	SPEED LIMIT 40 MPH			
				5.48	SPEED LIMIT 50 MPH			
				5.88	CO 273 PROBASCO LANDING RD			
				6.10	US 50 OCEAN GATEWAY			
				6.10	MD 662B OLD SKIPTON RD (AHEAD)			

\*\*\*\*\*

ROUTE NUMBER.....MD 954A  
INVENTORY DIRECTION....EAST  
NAME: MARINA DR

SECONDARY R	RUR-LOCAL	UNDIVIDED	NONE	0.00	US 50 OCEAN GATEWAY	2	36I	
				0.00	CO 446 BOLINGBROKE PT DR			
				0.07		2	24I	
				0.12	US 954B FERRY POINT DR			
				0.17	US 954C NO NAME			

\* A,B = UNIMPROVED; C = GRADED & DRAINED; D,E = SOIL,GRAVEL,STONE; F,G = LOW TYPE BITUMINOUS;  
H,I = HIGH TYPE BITUMINOUS; J = CONCRETE; K = BRICK; L = BLOCK

STATE HIGHWAY ADMINISTRATION OF MARYLAND  
HIGHWAY INFORMATION SERVICES DIVISION  
DATA SUPPORT GROUP

STATE HIGHWAY LOCATION REFERENCE

ROUTE NUMBER.....MD 954A CONTINUED  
INVENTORY DIRECTION....EAST  
NAME: MARINA DR

COUNTY-TALBOT  
SHA DISTRICT.....2  
DATE.....12/31/99

SYSTEM	FUNCTIONAL CLASS	HWY TYPE	ACCESS CONTRL	MILEPOINT	MILEPOINT DESCRIPTION	MARKED LANES	SURFACE WIDTH/TYPE*	AADT
SECONDARY R	RUR-LOCAL	UNDIVIDED	NONE	0.20	CUL DE SAC	2	24I	

\*\*\*\*\*

ROUTE NUMBER.....MD 954B  
INVENTORY DIRECTION....EAST  
NAME: FERRY POINT DR

SECONDARY R	RUR-LOCAL	UNDIVIDED	NONE	0.00	MD 954A MARINA DR	2	24I	
				0.05	OP 233 FERRY POINT DR (AHEAD)			

\*\*\*\*\*

ROUTE NUMBER.....MD 954C  
INVENTORY DIRECTION....EAST  
NAME: NO NAME

SECONDARY R	RUR-LOCAL	UNDIVIDED	NONE	0.00	MD 954A MARINA DR	2	30F	
				0.02	ROAD END			

\* A,B = UNIMPROVED; C = GRADED & DRAINED; D,E = SOIL,GRAVEL,STONE; F,G = LOW TYPE BITUMINOUS;  
H,I = HIGH TYPE BITUMINOUS; J = CONCRETE; K = BRICK; L = BLOCK

