

1999

Calendar Year

HIGHWAY LOCATION REFERENCE

ALL INTERSECTIONS

Data as of December 31, 1999

WICOMICO

COUNTY





SHA DISTRICT #1




WI

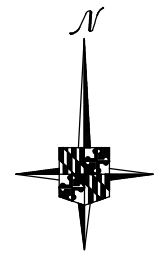
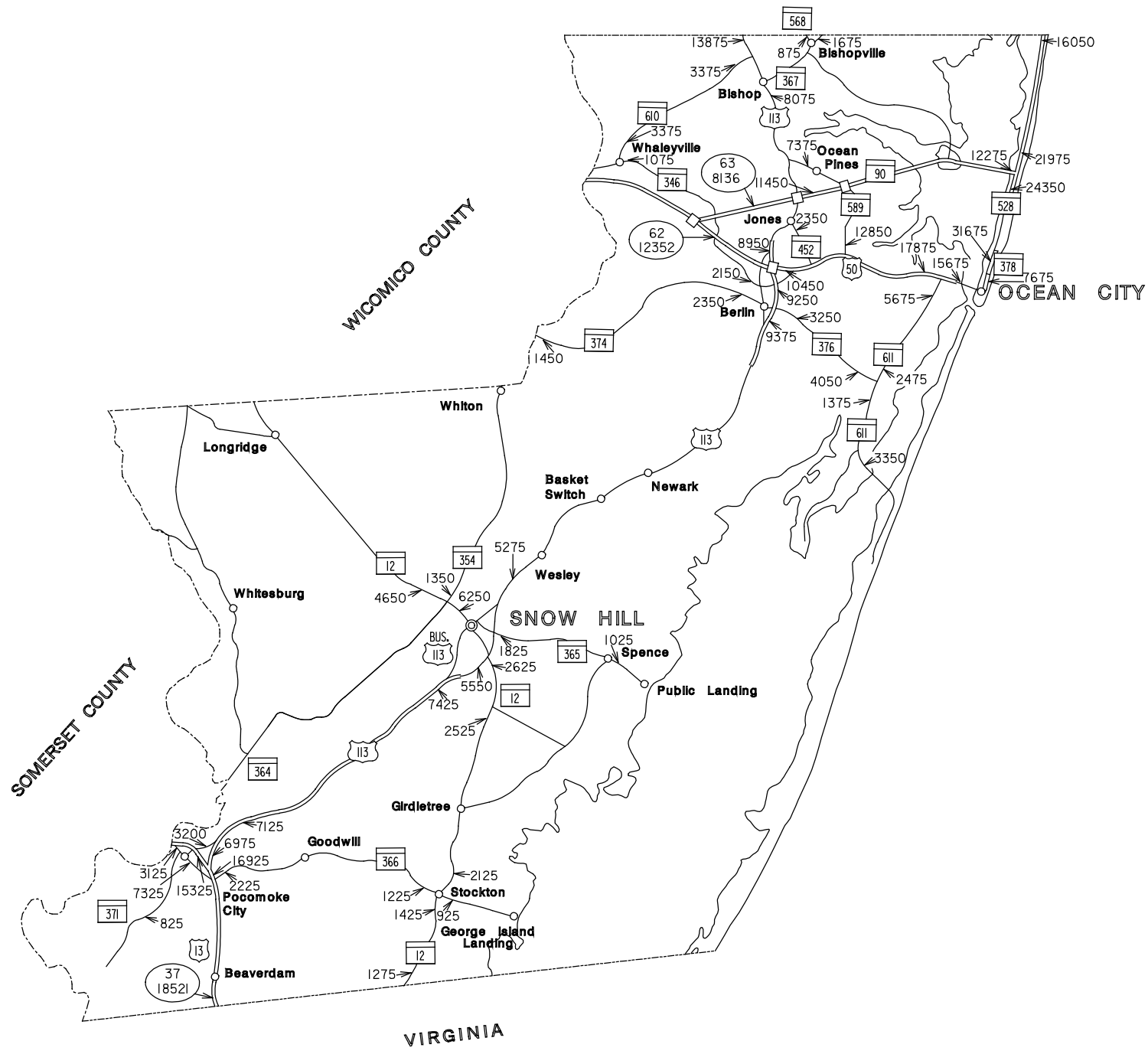
—

DELAWARE

LEGEND

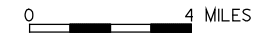
-  Multi Lane Divided Highway
Access Fully Controlled
-  Multi Lane Divided Highway
-  Undivided Highway
-  Local Highway

-  Counter Stations
42
56329
-  Traffic Count
42
*
-  Permanent Traffic Counter
Locations and Toll Facilities
42
*



WORCESTER COUNTY
TRAFFIC VOLUME MAP
1999

ANNUAL AVERAGE DAILY TRAFFIC
PREPARED BY THE
Maryland Department of Transportation
STATE HIGHWAY ADMINISTRATION



ROUTE ALERT LIST

WORCESTER COUNTY

Note: Entire county re-inventoried in 1999. Check ALL routes for mileage change.

MARYLAND STATE HIGHWAY ADMINISTRATION
HIGHWAY INFORMATION SERVICES DIVISION
STATE MAINTAINED HIGHWAYS ON THE NATIONAL HIGHWAY SYSTEM
AS OF DECEMBER 31, 1999

WORCESTER COUNTY

ROUTE	BEGIN MILEPOINT	BEGIN DESCRIPTION	END MILEPOINT	END DESCRIPTION
US 13	0.00	VIRGINIA ST/L	6.31	SOMERSET CO/L
US 50	0.00	WICOMICO CO/L	14.4	MD 378 BALTIMORE AVE
MD 90	0.00	US 50 OCEAN GATEWAY	11.83	MD 528 COASTAL HWY
US 113	0.00	US 13 OCEAN HWY	37.84	DELAWARE ST/L
MD 378	0.39	US 50 N DIVISION ST	1.02	MD 378 B 9TH ST
MD 378 B	0.00	MD 378 BALTIMORE AVE	0.07	MD 528 PHILADELPHIA AVE
MD 528	4.71	MD 90 OCEAN CITY EXPWY	8.61	US 50 OCEAN GATEWAY/N DIVISION ST

STATE HIGHWAY ADMINISTRATION OF MARYLAND
HIGHWAY INFORMATION SERVICES DIVISION
DATA SUPPORT GROUP

STATE HIGHWAY LOCATION REFERENCE

ROUTE NUMBER.....MD 12
INVENTORY DIRECTION....NORTH
NAME: SNOW HILL RD

COUNTY -WORCESTER
SHA DISTRICT.....1
DATE.....12/31/99

SYSTEM	FUNCTIONAL CLASS	HWY TYPE	ACCESS CONTRL	MILEPOINT	MILEPOINT DESCRIPTION	MARKED LANES	SURFACE WIDTH/TYPE*	AADT
SECONDARY R	RUR-MAJOR COLLECTOR	UNDIVIDED	NONE	0.00	VIRGINIA ST/L	2	22I	1,275
				0.00 CO 72	SWAN CUT RD			
				0.08	SPEED LIMIT 50 MPH			
				0.65 OP 418	PARADISE RD			
				0.79 OP 418	PARADISE RD			
				1.06 CO 68	BIG MILL RD			1,425
				1.20 CO 83	RABBIT KNAW RD			
				1.80		2	24I	
				2.51	TWIN OAK LA			
				2.66 OP 389	MACK LA			
				2.78		2	22I	
				2.96	SPEED LIMIT 30 MPH			
				3.23	SPEED LIMIT 25 MPH			
				3.27		2	30I	
				3.31 MD 366	STOCKTON RD/GEO. ISLAND LANDING RD	2	22I	2,125
				3.37	SPEED L IMIT 30 MPH			
				3.38		2	26I	
				3.43		2	24I	
				3.56		2	22I	
				3.62		2	24I	
				3.67	SPEED LIMIT 50 MPH			
				3.81		2	22I	
				3.91		2	24I	
				4.87	PIKE LA			
				5.60		2	22I	
				6.02	SPEED LIMIT 30 MPH			
				6.32 CO 313	ONLEY RD			
				6.32 CO 93	TAYLOR LANDING RD			
				6.40 CO 91	BOXIRON RD			2,525
				6.40 CO 314	DUKES RD			
				6.76 OP 6	C RD			
				6.89	SPEED LIMIT 50 MPH			
				7.18	STRUC #23003 SPRING HILL BRANCH			
				7.79 MD 12A	NO NAME	2	24I	
				8.51	BLACKBERRY LA			
				9.21 CO 97	CASTLE HILL RD			2,625
				9.21 CO 315	CHERRIX RD			
				9.94 CO 99	AYRES LANE RD			
	RUR-MINOR ARTERIAL			11.04 US 113	WORCESTER HWY			6,250
				11.14	SPEED LIMIT 40 MPH			
				11.51	SPEED LIMIT 30 MPH			

* A,B = UNIMPROVED; C = GRADED & DRAINED; D,E = SOIL,GRAVEL,STONE; F,G = LOW TYPE BITUMINOUS;
H,I = HIGH TYPE BITUMINOUS; J = CONCRETE; K = BRICK; L = BLOCK

STATE HIGHWAY ADMINISTRATION OF MARYLAND
HIGHWAY INFORMATION SERVICES DIVISION
DATA SUPPORT GROUP

STATE HIGHWAY LOCATION REFERENCE

ROUTE NUMBER.....MD 12 CONTINUED
INVENTORY DIRECTION....NORTH
NAME: SNOW HILL RD

COUNTY -WORCESTER
SHA DISTRICT.....1
DATE.....12/31/99

SYSTEM	FUNCTIONAL CLASS	HWY TYPE	ACCESS CONTRL	MILEPOINT	MILEPOINT DESCRIPTION	MARKED LANES	SURFACE WIDTH/TYPE*	AADT
SECONDARY U	RUR-MINOR ARTERIAL	UNDIVIDED	NONE	11.58	IN CORP LMTS SNOW HILL	2	26I	6,250
				11.65 MU 350	STEVENS RD			
				11.78		2	30I	
				11.79	SPEED LIMIT 25 MPH			
				11.91		2	40I	
NAME: CHURCH ST				12.01 MU 340	SOUTH DR			
				12.06 MU 90	COLBOURNE LA	2	29I	
				12.24 MU 210	IRONSHIRE ST	2	26I	
				12.32 MU 230	MARTIN ST			
				12.42 MU 160	W FEDERAL ST			
NAME: W MARKET ST				12.55 US 113BU	W MARKET ST (AHEAD)			
				12.55 MU 180	W GREEN ST			
				12.55 MU 50	CHURCH ST			
				12.73 US 113BU	E MARKET ST (BACK)	2	34I	
NAME: WASHINGTON ST				12.73				
				12.73 MU 390	WASHINGTON ST			
				12.78 MU 180	GREEN ST E&W			
				12.81 MU 420	WILLOW ST			
				12.86 MU 310	RIVER ST			
R				12.89	STRUC #23002 POCOMOKE RIVER			
NAME: SNOW HILL RD				12.89				
				12.89	OUT CORP LMTS SNOW HILL			
				12.90		2	24I	
				12.99	SPEED LIMIT 30 MPH			
				13.28	SPEED LIMIT 40 MPH			
				13.38		2	22I	
				13.44	HOPKINS LA			
				13.49	HATCHERY LA			
				13.62	SPEED LIMIT 55 MPH			
				13.63	MOCKINGBIRD LA			
				13.95 MD 354	WHITON RD			4,650
				13.95 CO 28	NASSAWANGO RD			
				15.37 CO 299	CARMEAN RD			
				15.67 CO 34	RED HOUSE RD			
				16.80 CO 10	OLD FURNACE RD			
				17.42 CO 16	MT OLIVE CHURCH RD			
				17.85 CO 15	WEST HILLS DR			
				17.94 CO 265	SIRMAN DR			
				18.08 CO 275	NASSAWANGO HILLS DR			
				18.11 CO 710	VILLAGE TRAIL			
				18.30 CO 349	ALGONQUIN TRAIL			
				18.52	STRUC #23001 NASSAWANGO CREEK			

* A,B = UNIMPROVED; C = GRADED & DRAINED; D,E = SOIL,GRAVEL,STONE; F,G = LOW TYPE BITUMINOUS;
H,I = HIGH TYPE BITUMINOUS; J = CONCRETE; K = BRICK; L = BLOCK

STATE HIGHWAY ADMINISTRATION OF MARYLAND
HIGHWAY INFORMATION SERVICES DIVISION
DATA SUPPORT GROUP

STATE HIGHWAY LOCATION REFERENCE

ROUTE NUMBER.....MD 12 CONTINUED
INVENTORY DIRECTION....NORTH
NAME: SNOW HILL RD

COUNTY-WORCESTER
SHA DISTRICT.....1
DATE.....12/31/99

SYSTEM	FUNCTIONAL CLASS	HWY TYPE	ACCESS CONTRL	MILEPOINT	MILEPOINT	DESCRIPTION	MARKED LANES	SURFACE WIDTH/TYPE*	AADT
SECONDARY R	RUR-MINOR ARTERIAL	UNDIVIDED	NONE	18.69	OP 385	LUKES LA	2	22I	4,650
				19.37	OP 386	OLD STAGE COACH LA			
				19.37	CO 13	MILLVILLE RD			
				20.96	OP 2	NO NAME			
				21.16		SLIM CHANCE LA			
				22.04	CO 1	ST LUKES RD			3,950
				23.32		SPEED LIMIT 50 MPH			
				23.37		WICOMICO CO/L			

ROUTE NUMBER.....MD 12A
INVENTORY DIRECTION....EAST
NAME: NO NAME

SECONDARY R	RUR-LOCAL	UNDIVIDED	NONE	0.00	MD 12	SNOW HILL RD	2	12F	
				0.02		ROAD END			

ROUTE NUMBER.....US 13
INVENTORY DIRECTION....NORTH
NAME: OCEAN HWY

PRIMARY R	RUR-OTHER PRIN ART	DIVIDED	NONE	0.00		VIRGINIA ST/L	4	48J	18,521
				0.00	CO 63	SPARROW RD			
				0.16		SPEED LIMIT 50 MPH			
				0.31		PVT RD			
				0.46			4	48I	
				0.56		STRUC #23005 WAGRAM CREEK			
				0.57		ATR STATION #0037			
				0.72			4	48J	
				0.80	CO 64	BUNTING RD			
				0.93		MILE MARKER 1.0			
				1.02	CO 305	TULLS CORNER RD			
				1.35		CROSSOVER			
				1.77		CROSSOVER			
				1.91		MILE MARKER 2.0			
				1.94		CROSSOVER			
				2.12	CO 307	BRANTLEY RD			
				2.39		SPUR FR OLD VIRGINIA RD			
				2.41	CO 263	OLD VIRGINIA RD			

* A,B = UNIMPROVED; C = GRADED & DRAINED; D,E = SOIL, GRAVEL, STONE; F,G = LOW TYPE BITUMINOUS;
H,I = HIGH TYPE BITUMINOUS; J = CONCRETE; K = BRICK; L = BLOCK

STATE HIGHWAY ADMINISTRATION OF MARYLAND
HIGHWAY INFORMATION SERVICES DIVISION
DATA SUPPORT GROUP

STATE HIGHWAY LOCATION REFERENCE

ROUTE NUMBER.....US 13 CONTINUED
INVENTORY DIRECTION....NORTH
NAME: OCEAN HWY

COUNTY -WORCESTER
SHA DISTRICT.....1
DATE.....12/31/99

SYSTEM	FUNCTIONAL CLASS	HWY TYPE	ACCESS CONTRL	MILEPOINT	MILEPOINT DESCRIPTION	MARKED LANES	SURFACE WIDTH/TYPE*	AADT
PRIMARY	RUR-OTHER PRIN ART	DIVIDED	NONE	2.77	CROSSOVER	4	48J	18,521
				2.90	MILE MARKER 3.0			
				2.92	IN CORP LMTS POCOMOKE CITY			
				3.20	CROSSOVER			
				3.47	CROSSOVER			
				3.64		4	48I	
				3.74	CO 74 SHEEPHOUSE RD			
				3.85	MILE MARKER 4.0			
				3.85	US 13 BU (SB/L)			
				3.91	US 13BU MARKET ST			
			PART	4.19	OUT CORP LMTS POCOMOKE CITY			
				4.23	MD 366 STOCKTON RD			16,925
				4.23	IN CORP LMTS POCOMOKE CITY			
				4.25	OUT CORP LMTS POCOMOKE CITY			
				4.45	SPUR TO US 113			
				4.48	SPUR FR MD 250A			
				4.55	MD 250A OLD VIRGINIA RD			15,325
				4.55	US 113 WORCESTER HWY			
				4.56	IN CORP LMTS POCOMOKE CITY			
				4.57	SPUR TO MD 250A			
				4.60	SPUR FR US 113			
				5.00	MILE MARKER 5.0			
				5.42	SPUR TO MD 756			
				5.42	SPUR FR LINDEN AVE			
				5.44	MD 756 OLD SNOW HILL RD			15,125
				5.44	MU 340 LINDEN AVE			
				5.46	SPUR FR MD 756			
				5.48	SPUR TO LINDEN AVE			
				5.83	SPUR TO WINTER QUARTERS DR			
				5.84	SPUR FR WINTER QUARTERS DR			
				5.86	MU 640 WINTER QUARTERS DR			
				5.88	SPUR FR WINTER QUARTERS DR			
				5.89	SPUR TO WINTER QUARTERS DR			
				6.01	MILE MARKER 6.0			
				6.22	OUT CORP LMTS POCOMOKE CITY			
				6.31	STRUC #23016 POCOMOKE RIVER			
				6.31	SOMERSET CO/L			

* A,B = UNIMPROVED; C = GRADED & DRAINED; D,E = SOIL,GRAVEL,STONE; F,G = LOW TYPE BITUMINOUS;
H,I = HIGH TYPE BITUMINOUS; J = CONCRETE; K = BRICK; L = BLOCK

STATE HIGHWAY ADMINISTRATION OF MARYLAND
HIGHWAY INFORMATION SERVICES DIVISION
DATA SUPPORT GROUP

STATE HIGHWAY LOCATION REFERENCE

ROUTE NUMBER.....US 13BU
INVENTORY DIRECTION....NORTH
NAME: MARKET ST

COUNTY -WORCESTER
SHA DISTRICT.....1
DATE.....12/31/99

SYSTEM	FUNCTIONAL CLASS	HWY TYPE	ACCESS CONTRL	MILEPOINT	MILEPOINT DESCRIPTION	MARKED LANES	SURFACE WIDTH/TYPE*	AADT
SECONDARY U	RUR-MAJOR COLLECTOR	DIVIDED	NONE	0.00 US 13	OCEAN HWY	2	42I	7,325
		UNDIVIDED		0.36	US 13 BU (SB/L)	2	24I	
				0.41 MD 366	STOCKTON RD			
				0.44	SPEED LIMIT 45 MPH			
				0.48	SPUR TO MD 250A			
				0.50 CO 263	OLD VIRGINIA RD	2	30I	
				0.50 MD 250A	OLD VIRGINIA RD			
				0.51	SPUR FR MD 250A			
				0.54	SPEED LIMIT 30 MPH	2	23I	
				0.61 MU 440	PAYNE AVE			
				0.74 MU 220	FIFTEENTH ST			
				0.82 MU 242	FOURTEENTH ST #2			
				0.86 MU 240	FOURTEENTH ST			
				0.95 MU 600	TWELFTH ST			
				1.02 MU 200	ELEVENTH ST			
				1.16 MU 570	TENTH ST			
				1.34 MU 190	EIGHTH ST			
				1.42 MU 520	SEVENTH ST			
				1.53 MU 542	SIXTH ST #2			
				1.54 MU 535	SIXTH ST			
				1.62 MU 232	FIFTH ST #2			
				1.71 MU 250	FOURTH ST			
				1.73	SPEED LIMIT 25 MPH			
				1.76 MU 580	THIRD ST			
				1.81		2	30I	
				1.86 MU 510	SECOND ST	2	33I	3,125
				1.91 MU 160	CLARKE AVE			
				1.97 MU 260	FRONT ST	2	40I	
				2.00 MU 425	OLD RIVER RD			
				2.02 MU 490	RIVERSIDE DR			
				2.03	BEG BR			
R				2.04	OUT CORP LMTS POCOMOKE CITY			
				2.06	STRUC #23004 POCOMOKE RIVER			
				2.06	SOMERSET CO/L			

ROUTE NUMBER.....US 50
INVENTORY DIRECTION....EAST
NAME: OCEAN GATEWAY

PRIMARY R	RUR-OTHER PRIN ART	DIVIDED PART		0.00	WICOMICO CO/L	4	48I	25,215
-----------	--------------------	--------------	--	------	---------------	---	-----	--------

* A,B = UNIMPROVED; C = GRADED & DRAINED; D,E = SOIL,GRAVEL,STONE; F,G = LOW TYPE BITUMINOUS;
H,I = HIGH TYPE BITUMINOUS; J = CONCRETE; K = BRICK; L = BLOCK

STATE HIGHWAY ADMINISTRATION OF MARYLAND
HIGHWAY INFORMATION SERVICES DIVISION
DATA SUPPORT GROUP

STATE HIGHWAY LOCATION REFERENCE

ROUTE NUMBER.....US 50 CONTINUED
INVENTORY DIRECTION....EAST
NAME: OCEAN GATEWAY

COUNTY -WORCESTER
SHA DISTRICT.....1
DATE.....12/31/99

SYSTEM	FUNCTIONAL CLASS	HWY TYPE	ACCESS CONTRL	MILEPOINT	MILEPOINT DESCRIPTION	MARKED LANES	SURFACE WIDTH/TYPE*	AADT
PRIMARY	R	RUR-OTHER PRIN ART	DIVIDED PART	0.00	STRUC #22001 POCOMOKE RIVER	4	48I	25,215
				0.07	MILE MARKER 127.0			
				0.10	SPEED LIMIT 55 MPH			
				0.34	CO 175 BELL RD			
				0.78	SPUR TO MD 610			
				0.82	SPUR FR MD 610			
				0.84	MD 610 WHALEYVILLE RD/DALE RD			
				0.90	SPUR TO MD 610			
				0.90	SPUR FR MD 610			
				1.07	MILE MARKER 128.0			
				1.74	CO 177 HALL RD			
				2.07	MILE MARKER 129.0			
				2.89	CROSSOVER			
				2.96	MD 90 OCEAN CITY EXPWY			
				3.14	MD 90 (WB/L)			
				3.41	MD 90 OCEAN CITY EXPWY			13,775
				3.41	STRUC #23028			
				4.00	CO 180 LOGTOWN RD			
				4.08	MILE MARKER 131.0			
				4.96	MD 346 OLD OCEAN CITY BLVD			12,352
				5.05	SPUR TO MD 346			
				5.08	MILE MARKER 132.0			
				5.70	SPUR TO & FR MD 346			
				5.70	MD 992F CALEB RD			
				5.98	ATR STATION #0062			
				6.11	MILE MARKER 133.0			
				6.41	ENT TO MD STATE POLICE			
				6.71	MD 818 N MAIN ST			
				6.80	RP105008 RAMP 8 FR US 113 TO US 50			
				6.81	RP105006 RAMP 6 FR US 50 TO US 113			
				6.90	R/R #MDDE 531 875 B			
				6.97	RP105007 RAMP 7 FR US 50 TO US 113			
				6.99	RP105005 RAMP 5 FR US 113 TO US 50			
				7.04	US 113 WORCESTER HWY			10,450
				7.04	STRUC #23030			
				7.08	RP105001 RAMP 1 FR US 113 TO US 50			
				7.12	RP105003 RAMP 3 FR US 50 TO US 113			
				7.12	MILE MARKER 134.0			
				7.25	RP105002 RAMP 2 FR US 50 TO US 113			
				7.30	RP105004 RAMP 4 FR US 113 TO US 50			
				7.32				
				7.48	CROSSOVER			

U

* A,B = UNIMPROVED; C = GRADED & DRAINED; D,E = SOIL,GRAVEL,STONE; F,G = LOW TYPE BITUMINOUS;
H,I = HIGH TYPE BITUMINOUS; J = CONCRETE; K = BRICK; L = BLOCK

STATE HIGHWAY ADMINISTRATION OF MARYLAND
HIGHWAY INFORMATION SERVICES DIVISION
DATA SUPPORT GROUP

STATE HIGHWAY LOCATION REFERENCE

ROUTE NUMBER.....US 50 CONTINUED
INVENTORY DIRECTION....EAST
NAME: OCEAN GATEWAY

COUNTY -WORCESTER
SHA DISTRICT.....1
DATE.....12/31/99

SYSTEM	FUNCTIONAL CLASS	HWY TYPE	ACCESS CONTRL	MILEPOINT	MILEPOINT DESCRIPTION	MARKED LANES	SURFACE WIDTH/TYPE*	AADT
PRIMARY	U	RUR-OTHER PRIN ART	DIVIDED PART	7.75	IN CORP LMTS BERLIN	4	48I	10,450
				7.85	SPUR TO MD 346			
				7.87	MD 346 OLD OCEAN CITY BLVD			
				8.01	SPUR FR MD 346			
				8.14	MILE MARKER 135.0			
				8.37	SPUR FR MD 452			
	R		NONE	8.38	MU 305 SEAHAWK RD			
				8.38	MD 452 FRIENDSHIP RD			
				8.38	OUT CORP LMTS BERLIN			
				8.39	SPUR FR SEAHAWK RD			
				8.39	SPUR TO MD 452			
				8.43	SPUR TO MD 707B			
				8.76	CROSSOVER			
				9.15	MILE MARKER 136.0			
				9.63	SPUR FR MD 589			
				9.64	MD 589 RACETRACK RD			17,875
				9.69	SPUR TO MD 589			
				10.08	CROSSOVER			
				10.46	CO 156 HOLLY GROVE RD			
				10.46	US 50WA NO NAME			
				11.17	MILE MARKER 138.0			
				11.24	US 50WB NO NAME			
				11.45	US 50WC NO NAME			
				11.54	HERRING CREEK L A			
				11.67	CO 174 JERRY MACK RD			
				11.67	OP 70 SILVER POINT LA			
				11.86	CROSSOVER			
		URB-OTHER PRIN ART		11.92	STRUC #23006 HERRING CREEK			
				12.08	SPUR TO MD 707A			
				12.11	MD 707A OLD BRIDGE RD			
				12.15	OP 450 WATERVIEW DR			
				12.20	MILE MARKER 139.0			
				12.34	CROSSOVER			
				12.47	CO 291 BLUE MARLIN DR			
				12.54	CO 261 BONITA DR			
				12.58	CO 195 KEYSER POINT RD			
				12.70	SPEED LIMIT 40 MPH			
				12.93	MD 611 STEPHEN DECATUR RD			15,675
				13.15	CO 172 ELM ST			
				13.21	MILE MARKER 140.0			
				13.31	CO 186 GOLF COURSE RD			
				13.48	US 50WF SHANTYTOWN RD			

* A,B = UNIMPROVED; C = GRADED & DRAINED; D,E = SOIL,GRAVEL,STONE; F,G = LOW TYPE BITUMINOUS;
H,I = HIGH TYPE BITUMINOUS; J = CONCRETE; K = BRICK; L = BLOCK

STATE HIGHWAY ADMINISTRATION OF MARYLAND
HIGHWAY INFORMATION SERVICES DIVISION
DATA SUPPORT GROUP

STATE HIGHWAY LOCATION REFERENCE

ROUTE NUMBER.....US 50 CONTINUED
INVENTORY DIRECTION....EAST
NAME: OCEAN GATEWAY

COUNTY -WORCESTER
SHA DISTRICT.....1
DATE.....12/31/99

SYSTEM	FUNCTIONAL CLASS	HWY TYPE	ACCESS CONTRL	MILEPOINT	MILEPOINT DESCRIPTION	MARKED LANES	SURFACE WIDTH/TYPE*	AADT
PRIMARY	R	URB-OTHER PRIN ART	DIVIDED	NONE	13.51			
					13.58	US 50WF		
			UNDIVIDED		13.66		48I	15,675
					13.70		46I	
					13.79		46J	
	U				14.04			
					14.05			
					14.16			
					14.20		46I	
					14.28	MU 300		
					14.28			
			DIVIDED		14.30		54I	
					14.31			
			UNDIVIDED		14.33	MD 528	24I	
					14.33			
					14.33	MU 300		
					14.34			
					14.37	MU 990		
					14.40	MD 378		
					14.40	MU 290		

ROUTE NUMBER.....US 50WA
INVENTORY DIRECTION....NORTH
NAME: NO NAME

SECONDARY	R	RUR-LOCAL	UNDIVIDED	NONE	0.00	US 50	OCEAN GATEWAY	2	18I
					0.00	CO 156	HOLLY GROVE RD (BACK)		
					0.01	MD 707B	GREYS CORNER RD		

ROUTE NUMBER.....US 50WB
INVENTORY DIRECTION....NORTH
NAME: NO NAME

SECONDARY	R	RUR-LOCAL	UNDIVIDED	NONE	0.00	US 50	OCEAN GATEWAY	2	18I
					0.05	MD 707B	GREYS CORNER RD		

* A,B = UNIMPROVED; C = GRADED & DRAINED; D,E = SOIL,GRAVEL,STONE; F,G = LOW TYPE BITUMINOUS;
H,I = HIGH TYPE BITUMINOUS; J = CONCRETE; K = BRICK; L = BLOCK

STATE HIGHWAY ADMINISTRATION OF MARYLAND
HIGHWAY INFORMATION SERVICES DIVISION
DATA SUPPORT GROUP

STATE HIGHWAY LOCATION REFERENCE

ROUTE NUMBER.....US 50WC
INVENTORY DIRECTION....NORTH
NAME: NO NAME

COUNTY -WORCESTER
SHA DISTRICT.....1
DATE.....12/31/99

SYSTEM	FUNCTIONAL CLASS	HWY TYPE	ACCESS CONTRL	MILEPOINT	MILEPOINT DESCRIPTION	MARKED LANES	SURFACE WIDTH/TYPE*	AADT
SECONDARY R	RUR-LOCAL	UNDIVIDED	NONE	0.00 US 50	OCEAN GATEWAY	2	34I	
				0.02 MD 707B	GREYS CORNER RD			

ROUTE NUMBER.....US 50WF
INVENTORY DIRECTION....EAST
NAME: SHANTYTOWN RD

SECONDARY R	URB-LOCAL	UNDIVIDED	NONE	0.00 US 50	OCEAN GATEWAY	2	24I	
				0.01		2	22I	
				0.05	SHANTYTOWN RD/KELLY BRIDGE LA			
				0.14 US 50	OCEAN GATEWAY			

ROUTE NUMBER.....MD 90
INVENTORY DIRECTION....EAST
NAME: OCEAN CITY EXPWY

PRIMARY R	RUR-OTHER PRIN ART	DIVIDED	FULL	0.00 US 50	OCEAN GATEWAY	2	30I	8,136
				0.47 US 50	OCEAN GATEWAY			
				0.47	STRUC #23028			
		UNDIVIDED		0.63		2	24I	
				0.87	SPEED LIMIT 55 MPH			
				1.42	MILE MARKER 1.0			
				1.48 MD 346	OLD OCEAN CITY RD			
				1.48	STRUC #23025			
				2.15	ATR STATION #0063			
				2.34	STRUC #23035P CHURCH BRANCH			
				2.40	MILE MARKER 2.0			
				2.74	STRUC #23034 CHURCH BRANCH			
				3.39	MILE MARKER 3.0			
				3.67	R/R #MDDE 532 218 N			
				3.67	STRUC #23033			
				4.03	STRUC #23032			
				4.37	MILE MARKER 4.0			
				4.42	BEG BR			
				4.43 US 113	WORCESTER HWY			11,450
				4.43	STRUC #23031			
				4.44	END BR			
		DIVIDED		4.57 RP209004	RAMP 4 FR US 113 TO MD 90	2	22I	

* A,B = UNIMPROVED; C = GRADED & DRAINED; D,E = SOIL,GRAVEL,STONE; F,G = LOW TYPE BITUMINOUS;
H,I = HIGH TYPE BITUMINOUS; J = CONCRETE; K = BRICK; L = BLOCK

STATE HIGHWAY ADMINISTRATION OF MARYLAND
HIGHWAY INFORMATION SERVICES DIVISION
DATA SUPPORT GROUP

PAGE..... 10

STATE HIGHWAY LOCATION REFERENCE

ROUTE NUMBER.....MD 90 CONTINUED
INVENTORY DIRECTION....EAST
NAME: OCEAN CITY EXPWY

COUNTY -WORCESTER
SHA DISTRICT.....1
DATE.....12/31/99

SYSTEM	FUNCTIONAL CLASS	HWY TYPE	ACCESS CONTRL	MILEPOINT	MILEPOINT DESCRIPTION	MARKED LANES	SURFACE WIDTH/TYPE*	AADT
PRIMARY	RUR-OTHER PRIN ART	DIVIDED	FULL	4.63	RP209002 RAMP 2 FR MD 90 TO US 113	2	22I	11,450
				5.35	MILE MARKER 5.0			
				5.79	RP209008 RAMP 8 FR MD 589 TO MD 90			
				5.81	RP209006 RAMP 6 FR MD 90 TO MD 589			
				5.99	BEG BR			
	URB-FRWY/EXPWY			6.01	MD 589 RACETRACK RD			12,275
				6.01	STRUC #23026			
				6.03	END BR			
				6.25	RP209004 RAMP 4 FR MD 589 TO MD 90			
				6.25	RP209002 RAMP 2 FR MD 90 TO MD 589			
				6.33	MILE MARKER 6.0			
				6.89	CROSSOVER			
				7.07	ATR A-4			
				7.31	MILE MARKER 7.0			
				7.78	CO 583 OCEAN PKWY			
				7.78	STRUC #23022			
				8.16	ATR A-2			
				8.29	MILE MARKER 8.0			
		UNDIVIDED		8.42	BEG BR	2	26I	
				8.81	STRUC #23020 ST MARTIN RIVER			
		DIVIDED	PART	9.21	END BR	2	24I	
				9.26	MILE MARKER 9.0			
				9.47	CO 220 ST MARTINS NECK RD			
		UNDIVIDED	FULL	9.94	BEG BR	2	26I	
				10.26	MILE MARKER 10.0			
				10.66	IN CORP LMTS OCEAN CITY			
				10.66	STRUC #23021 ASSAWOMAN BAY			
				11.23	MILE MARKER 11.0			
				11.38	END BR	2	24I	
				11.47	SPEED LIMIT 40 MPH			
		DIVIDED		11.58		3	38I	
				11.69		4	48I	
				11.81	SPUR TO MD 528			
				11.82	SPUR FR MD 528	4	60I	
				11.83	MD 528 COASTAL HWY			
				11.83	MU9330 62ND ST (AHEAD)			

* A,B = UNIMPROVED; C = GRADED & DRAINED; D,E = SOIL, GRAVEL, STONE; F,G = LOW TYPE BITUMINOUS;
H,I = HIGH TYPE BITUMINOUS; J = CONCRETE; K = BRICK; L = BLOCK

PAGE..... 10

STATE HIGHWAY ADMINISTRATION OF MARYLAND
HIGHWAY INFORMATION SERVICES DIVISION
DATA SUPPORT GROUP

STATE HIGHWAY LOCATION REFERENCE

ROUTE NUMBER.....US 113
INVENTORY DIRECTION....NORTH
NAME: WORCESTER HWY

COUNTY-WORCESTER
SHA DISTRICT.....1
DATE.....12/31/99

SYSTEM	FUNCTIONAL CLASS	HWY TYPE	ACCESS CONTRL	MILEPOINT	MILEPOINT DESCRIPTION	MARKED LANES	SURFACE WIDTH/T YPE*	AADT	
PRIMARY	R	RUR-OTHER PRIN ART	DIVIDED	NONE	0.00 US 13	OCEAN HWY	2	24I	6,975
					0.00 MD 250A	OLD VIRGINIA RD (BACK)			
					0.06 MD 359B	SPUR			
					0.08	SPUR FR US 13			
					0.25	SPUR TO MD 359	4	48I	
					0.30	SPEED LIMIT 55 MPH			
					0.44 CO 421	NEWTOWN PARK RD			
					0.68 CO 76	GROTON RD			
					0.99	SPUR FR BYRD RD			
					1.01	MILE MARKER 1.0			
					1.03 CO 81	BYRD RD			7,125
					1.03 CO 311	CARTER RD			
					1.04	SPUR FR BYRD RD			
					1.27 MD 756	OLD SNOW HILL RD			
					1.40	ELKS DR			
					1.54	CROSSOVER			
					1.95	STRUC #23010 PILCHARD CREEK			
					1.95	STRUC #23027 PILCHARD CREEK			
					1.98	MILE MARKER 2.0			
					2.39	CROSSOVER			
					2.69		4	46I	
					2.78	CROSSOVER			
					2.98	MILE MARKER 3.0			
					3.25	CROSSOVER			
					3.67 CO 80	LAMBERTSON RD			
					3.98	MILE MARKER 4.0			
					3.98	CROSSOVER			
					4.22	CROSSOVER			
					4.37	STRUC #23009 BACHELORS BR			
					4.37	STRUC #23024 BACHELORS BR			
					4.50		4	48I	
					4.74 CO 86	JOHNSON NECK RD			
					4.95	MILE MARKER 5.0			
					5.02	CROSSOVER			
					5.51	CROSSOVER			
					5.95	MILE MARKER 6.0			
					5.95	CROSSOVER			
					6.19 CO 32	BLADES RD			
					6.40 CO 87	BETHEDEN CHURCH RD			7,425
					6.89	CROSSOVER			
					6.92	MILE MARKER 7.0			
					7.16	STRUC #23036P MATTAPONI CREEK			

* A,B = UNIMPROVED; C = GRADED & DRAINED; D,E = SOIL,GRAVEL,STONE; F,G = LOW TYPE BITUMINOUS;
H,I = HIGH TYPE BITUMINOUS; J = CONCRETE; K = BRICK; L = BLOCK

STATE HIGHWAY ADMINISTRATION OF MARYLAND
HIGHWAY INFORMATION SERVICES DIVISION
DATA SUPPORT GROUP

STATE HIGHWAY LOCATION REFERENCE

ROUTE NUMBER.....US 113 CONTINUED
INVENTORY DIRECTION....NORTH
NAME: WORCESTER HWY

COUNTY -WORCESTER
SHA DISTRICT.....1
DATE.....12/31/99

SYSTEM	FUNCTIONAL CLASS	HWY TYPE	ACCESS CONTRL	MILEPOINT	MILEPOINT DESCRIPTION	MARKED LANES	SURFACE WIDTH/TYPE*	AADT	
PRIMARY	R	RUR-OTHER PRIN ART	DIVIDED	NONE	7.35	CROSSOVER	4	48I	7,425
					7.80	STRUC #23023 CORKERS CREEK			
					7.91	MILE MARKER 8.0			
					8.21	SR 4 NO NAME			
					8.57	CROSSOVER			
					8.88	MILE MARKER 9.0			
					9.12	CROSSOVER			
					9.46	SPUR FR US 113 BU			
			PART		9.60	OP 192 WOODSIDE LA	3	48I	5,275
					9.60	US 113BU MARKET ST			
					9.76		3	36I	
					9.85	MILE MARKER 10.0			
			UNDIVIDED		9.89		2	24I	
					10.30	CO 97 CASTLE HILL RD			5,550
					10.83	MILE MARKER 11.0			
					11.82	MD 12 SNOW HILL RD			9,375
					11.90	MILE MARKER 12.0			
					12.07	CO 115 BRICK KILN RD			
					12.07	CO 669 WASHINGTON ST			
					12.81	MILE MARKER 13.0			
					13.01	MD 365 S BAY ST/PUBLIC LANDING RD			
					13.74	STRUC #23029 PURNELL BRANCH			
					13.79	MILE MARKER 14.0			
					13.96	R/R #MDDE 531 847 X			
					14.12	US 113BU MARKET ST			
					14.20	SPUR TO US 113 BU			
			NONE		14.30				
					14.57	CO 119 TIMMONS RD			
					14.76	MILE MARKER 15.0			
					15.75	MILE MARKER 16.0			
					16.20	CO 112 CEDARTOWN RD			
					16.72	CO 26 PORTERS CROSSING RD			
					16.74	MILE MARKER 17.0			
					17.26	CENTRAL SITE LA (LANDFILL)			
					17.61	CO 120 FIVE MILE BRANCH RD			
					17.73	MILE MARKER 18.0			
					18.71	MILE MARKER 19.0			
					19.22	CO 113 BASKET SWITCH RD			
					19.71	MILE MARKER 20.0			
					20.05	CO 319 NEWARK RD			
					20.08	R/R #MDDE 531 854 H			
					20.69	MILE MARKER 21.0			

* A,B = UNIMPROVED; C = GRADED & DRAINED; D,E = SOIL, GRAVEL, STONE; F,G = LOW TYPE BITUMINOUS;
H,I = HIGH TYPE BITUMINOUS; J = CONCRETE; K = BRICK; L = BLOCK

STATE HIGHWAY ADMINISTRATION OF MARYLAND
HIGHWAY INFORMATION SERVICES DIVISION
DATA SUPPORT GROUP

STATE HIGHWAY LOCATION REFERENCE

ROUTE NUMBER.....US 113 CONTINUED
INVENTORY DIRECTION....NORTH
NAME: WORCESTER HWY

COUNTY -WORCESTER
SHA DISTRICT.....1
DATE.....12/31/99

SYSTEM	FUNCTIONAL CLASS	HWY TYPE	ACCESS CONTRL	MILEPOINT	MILEPOINT DESCRIPTION	MARKED LANES	SURFACE WIDTH/TYPE*	AADT
PRIMARY	R	RUR-OTHER PRIN ART	UNDIVIDED	NONE	20.93 CO 125	2	24I	9,375
					21.68			
					22.59			
					22.62 OP 62			
					22.62 CO 319			
					22.64			
					22.68			
					22.92 CO 347			
					23.14 CO 134			
					23.66			
					23.68 CO 389			
					24.23 CO 136			
					24.42 CO 136			
					24.59 CO 138			
					24.66			
					25.04 CO 133			
					25.04 CO 321			
					25.27 CO 138			
					25.53 CO 140			
					25.68			
			DIVIDED		25.99	3	36I	
					26.04	3	40I	
					26.13 CO 139	4	48I	
					26.63			
					26.87			
					27.15 MD 818A			
					27.22			
	U				27.24			
					27.24 MU 145			
					27.24 MD 818			
					27.27			
					27.27			
					27.62			
					27.67 MU 70			
					27.84 MU 340			
					28.08 MD 376			
					28.32 MU 30			9,250
					28.46 MU 130			
					28.61			
					28.86			
					28.88 MD 346			
	R		PART		29.01			

* A,B = UNIMPROVED; C = GRADED & DRAINED; D,E = SOIL,GRAVEL,STONE; F,G = LOW TYPE BITUMINOUS;
H,I = HIGH TYPE BITUMINOUS; J = CONCRETE; K = BRICK; L = BLOCK

STATE HIGHWAY ADMINISTRATION OF MARYLAND
HIGHWAY INFORMATION SERVICES DIVISION
DATA SUPPORT GROUP

STATE HIGHWAY LOCATION REFERENCE

ROUTE NUMBER.....US 113 CONTINUED
INVENTORY DIRECTION....NORTH
NAME: WORCESTER HWY

COUNTY -WORCESTER
SHA DISTRICT.....1
DATE.....12/31/99

SYSTEM	FUNCTIONAL CLASS	HWY TYPE	ACCESS CONTRL	MILEPOINT	MILEPOINT DESCRIPTION	MARKED LANES	SURFACE WIDTH/TYPE*	AADT
PRIMARY	R	RUR-OTHER PRIN ART	DIVIDED PART	29.15	RP105004 RAMP 4 FR US 113 TO US 50	4	48I	9,250
				29.15	RP105006 RAMP 6 FR US 50 TO US 113			
				29.33	RP105003 RAMP 3 FR US 50 TO US 113			
				29.36	RP105005 RAMP 5 FR US 113 TO US 50			
				29.41	US 50 OCEAN GATEWAY			8,950
				29.41	STRUC #23030			
				29.48	RP105001 RAMP 1 FR US 113 TO US 50			
				29.51	RP105007 RAMP 7 FR US 50 TO US 113			
				29.59	MILE MARKER 30.0			
				29.64	RP105002 RAMP 2 FR US 50 TO US 113			
				29.65	RP105008 RAMP 8 FR US 113 TO US 50			
				29.84	MD 818 N MAIN ST			
				29.84	CO 210 GEORGETOWN RD			
				30.23	CO 405 DEER PARK RD			
				30.32	CROSSOVER	2	36I	
		UNDIVIDED	NONE	30.42		2	22I	
				30.59	MILE MARKER 31.0			
				30.61	THREE PENNY LA			
				30.65	SPEED LIMIT 50 MPH			
				31.29	MD 452 FRIENDSHIP RD			
				31.33	CO 249 CAREY RD			
				31.34	CO 214 JONES RD			
				31.58	MILE MARKER 32.0			
		DIVIDED		32.18	MD 90 OCEAN CITY EXPWY	2	24I	8,075
				32.18	STRUC #23031			
				32.19	RP209004 RAMP 4 FR US 113 TO MD 90			
				32.21	RP209005 RAMP 5 FR US 113 TO RAMP 4			
				32.22	RP209007 RAMP 7 FR RAMP 2 TO US 113			
				32.22	VICTORY LA			
				32.25	RP209002 RAMP 2 FR MD 90 TO US 113			
		UNDIVIDED		32.31		2	22I	
				32.56	MILE MARKER 33.0			
		DIVIDED		33.25		2	24I	
				33.28	SPUR TO MD 589			
				33.30	MD 589 RACETRACK RD			
				33.32	SPUR FR MD 589			
		UNDIVIDED		33.43		2	22I	
				33.55	MILE MARKER 34.0			
				33.55	SPEED LIMIT 40 MPH			
				33.98	CO 251 PITTS RD			
				33.99		2	24I	
				34.35	CO 244 PEERLESS RD			

* A,B = UNIMPROVED; C = GRADED & DRAINED; D,E = SOIL,GRAVEL,STONE; F,G = LOW TYPE BITUMINOUS;
H,I = HIGH TYPE BITUMINOUS; J = CONCRETE; K = BRICK; L = BLOCK

STATE HIGHWAY ADMINISTRATION OF MARYLAND
HIGHWAY INFORMATION SERVICES DIVISION
DATA SUPPORT GROUP

STATE HIGHWAY LOCATION REFERENCE

ROUTE NUMBER.....US 113 CONTINUED
INVENTORY DIRECTION...NORTH
NAME: WORCESTER HWY

COUNTY -WORCESTER
SHA DISTRICT.....1
DATE.....12/31/99

SYSTEM	FUNCTIONAL CLASS	HWY TYPE	ACCESS CONTRL	MILEPOINT	MILEPOINT DESCRIPTION	MARKED LANES	SURFACE WIDTH/TYPE*	AADT
PRIMARY	R	RUR-OTHER PRIN ART	UNDIVIDED	NONE	34.39 CO 215		24I	8,075
					34.43			
					34.55			
					35.05 CO 216			
					35.53			
					35.79 OP 71			
					36.11 MD 367			13,875
					36.53			
					36.61			
					37.04 MD 610			
					37.04 CO 239			
					37.50			
			DIVIDED		37.80 CO 339		36I	
					37.80 CO 238			
					37.83			
					37.84			

ROUTE NUMBER.....US 113BU
INVENTORY DIRECTION...NORTH
NAME: MARKET ST

SECONDARY	R	RUR-MAJOR COLLECTOR	UNDIVIDED	NONE	0.00 US 113		24I	1,499
					0.00 OP 192			
					0.05			
					0.06			
					0.07			
					0.14			
					0.22			
					0.36			
					0.38 OP 48			
					0.62 CO 97			
					0.96 CO 356			
					1.81			
					1.85 CO 286			
					2.01			5,599
					2.02 MU 225			
					2.06 MU 110			
					2.15 MU 370			
					2.21 MU 160			
					2.23			

* A,B = UNIMPROVED; C = GRADED & DRAINED; D,E = SOIL,GRAVEL,STONE; F,G = LOW TYPE BITUMINOUS;
H,I = HIGH TYPE BITUMINOUS; J = CONCRETE; K = BRICK; L = BLOCK

STATE HIGHWAY ADMINISTRATION OF MARYLAND
HIGHWAY INFORMATION SERVICES DIVISION
DATA SUPPORT GROUP

STATE HIGHWAY LOCATION REFERENCE

ROUTE NUMBER.....US 113BU CONTINUED
INVENTORY DIRECTION....NORTH
NAME: MARKET ST

COUNTY -WORCESTER
SHA DISTRICT.....1
DATE.....12/31/99

SYSTEM	FUNCTIONAL CLASS	HWY TYPE	ACCESS CONTRL	MILEPOINT	MILEPOINT DESCRIPTION	MARKED LANES	SURFACE WIDTH/TYPE*	AADT
SECONDARY U	RUR-MAJOR COLLECTOR	UNDIVIDED	NONE	2.30 MU 235	MASON ST	2	22I	5,599
				2.36 MU 130	DIGHTON RD	2	30I	
				2.40 MU 320	ROSS ST			
				2.51 MU 240	MORRIS ST			
				2.52 MU9020	SHIPYARD ALLEY			
NAME: W MARKET ST				2.57 MU 190	GUNBY ST			
				2.61 MU 400	WATER ST	2	34I	
	RUR-MINOR ARTERIAL			2.67 MU 50	CHURCH ST			6,250
				2.67 MU 180	W GREEN ST			
				2.67 MD 12	CHURCH ST			
				2.79 MU 20	BANK ST			
				2.80 MU 170	FRANKLIN ST			
				2.82 MU 270	PEARL ST			
	RUR-MAJOR COLLECTOR			2.85 MU 390	WASHINGTON ST			5,599
NAME: E MARKET ST				2.85 MD 12	WASHINGTON ST			
				2.90 MU 180	GREEN ST			
				2.94 MU 70	COLLINS ST			
				3.02 MD 365	S BAY ST	2	24I	
				3.02 MU 260	PARK ROW			
				3.06		2	22I	
				3.14 MU 40	BURROUGHS ST			
				3.15	SPEED LIMIT 30 MPH			
				3.31 MU 360	TIMMONS ST			
				3.52 MU 155	EVERGREEN TERR			
NAME: MARKET ST				3.62 CO 118	WALLACE DR			
				3.66	BILL'S HILL			
				3.69 CO 318	STEFFEE DR			
				3.74	SPEED LIMIT 40 MPH			
				3.77	STRUC #23008 PURNELL BRANCH			
				3.93		2	24I	
R				4.02	OUT CORP LMTS SNOW HILL			
				4.06	TYSON LA			
				4.09	SPUR FR US 113			
				4.16 US 113	WORCESTER HWY			

* A,B = UNIMPROVED; C = GRADED & DRAINED; D,E = SOIL,GRAVEL,STONE; F,G = LOW TYPE BITUMINOUS;
H,I = HIGH TYPE BITUMINOUS; J = CONCRETE; K = BRICK; L = BLOCK

STATE HIGHWAY ADMINISTRATION OF MARYLAND
HIGHWAY INFORMATION SERVICES DIVISION
DATA SUPPORT GROUP

STATE HIGHWAY LOCATION REFERENCE

ROUTE NUMBER.....MD 250A
INVENTORY DIRECTION....EAST
NAME: OLD VIRGINIA RD

COUNTY -WORCESTER
SHA DISTRICT.....1
DATE.....12/31/99

SYSTEM	FUNCTIONAL CLASS	HWY TYPE	ACCESS CONTRL	MILEPOINT	MILEPOINT DESCRIPTION	MARKED LANES	SURFACE WIDTH/TYPE*	AADT
SECONDARY U	RUR-MAJOR COLLECTOR	DIVIDED	NONE	0.00	US 13BU MARKET ST	2	26I	1,299
				0.00	CO 263 OLD VIRGINIA RD (BACK)			
				0.01	SPUR FR US 13BU			
				0.01	SPUR TO US 13BU			
				0.11	CROSSOVER			
				0.15	SPUR TO US 13			
				0.18	SPUR FR US 13			
				0.18	OUT CORP LMTS POCOMOKE CITY			
				0.19	US 13 OCEAN HWY			
				0.19	US 113 WORCESTER HWY (AHEAD)			

ROUTE NUMBER.....MD 346
INVENTORY DIRECTION....EAST
NAME: OLD OCEAN CITY RD

SECONDARY R	RUR-MAJOR COLLECTOR	UNDIVIDED	NONE	0.00	WICOMICO CO/L	2	24I	2,650
				0.00	STRUC #22011 POCOMOKE RIVER			
				0.37	CO 175 BELL RD			
				0.74	LONG RIDGE LA			
	RUR-MINOR COLLECTOR			0.93	MD 610 WHALEYVILLE RD			1,075
				1.28	CO 341 DALE RD			
				1.28	CO 248 SHEPPARDS CROSSING RD			
				1.39	SPEED LIMIT 50 MPH			
				1.98	CO 177 HALL RD			
				3.24	CO 246 CIRCLE RD			
				4.07	CO 251 PITTS RD			
				4.33	MD 90 OCEAN CITY EXPWY			
				4.33	STRUC #23025			
				4.42	CO 250 CAREY RD			
				4.71	CO 250 CAREY RD			
				5.04	CO 178 LOGTOWN RD			
				5.08	SPUR FR LOGTOWN RD			
				5.62	SPUR FR US 50			
				5.67	US 50 OCEAN GATEWAY			2,150
NAME: OLD OCEAN CITY BLVD				5.67				
				5.69		2	20I	
				5.87		2	22I	
				6.22	OP 416 TALL TIMBER RD			
				6.42	SPUR TO US 50			
U				7.47	IN CORP LMTS BERLIN			

* A,B = UNIMPROVED; C = GRADED & DRAINED; D,E = SOIL, GRAVEL, STONE; F,G = LOW TYPE BITUMINOUS;
H,I = HIGH TYPE BITUMINOUS; J = CONCRETE; K = BRICK; L = BLOCK

STATE HIGHWAY ADMINISTRATION OF MARYLAND
HIGHWAY INFORMATION SERVICES DIVISION
DATA SUPPORT GROUP

STATE HIGHWAY LOCATION REFERENCE

ROUTE NUMBER.....MD 346 CONTINUED
INVENTORY DIRECTION....EAST
NAME: OLD OCEAN CITY BLVD

COUNTY -WORCESTER
SHA DISTRICT.....1
DATE.....12/31/99

SYSTEM	FUNCTIONAL CLASS	HWY TYPE	ACCESS CONTRL	MILEPOINT	MILEPOINT DESCRIPTION	MARKED LANES	SURFACE WIDTH/TYPE*	AADT
SECONDARY R	RUR-MINOR COLLECTOR	UNDIVIDED	NONE	7.63	SPEED LIMIT 30 MPH	2	22I	2,150
				7.88 MD 818	N MAIN ST			
				7.98	R/R #CR 531 870 S			
				8.04 CO 401	GRAHAM AVE			
U	RUR-MAJOR COLLECTOR	DIVIDED		8.36 MD 377	WILLIAMS ST	2	24I	
				8.39	CROSSOVER			
				8.42	SPUR TO US 113			
				8.45 US 113	WORCESTER HWY	2	20I	
		UNDIVIDED		8.54	SPEED LIMIT 40 MPH	2	22I	
				8.57 MU 183	HEALTHWAY DR			
				8.98 CO 362	BARRETT RD			
				9.07 CO 362	BARRETT RD			
		DIVIDED		9.22	SPUR TO US 50	2	54I	
				9.25	SPUR FR US 50			
				9.26 US 50	OCEAN GATEWAY			

ROUTE NUMBER.....MD 354
INVENTORY DIRECTION....NORTH
NAME: WHITON RD

SECONDARY R	RUR-MAJOR COLLECTOR	UNDIVIDED	NONE	0.00 MD 12	SNOW HILL RD	2	24I	1,350
				0.00 CO 28	NASSAWANGO RD (BACK)			
				0.07	SPEED LIMIT 50 MPH			
				0.49 CO 19	DISHAROON RD			
				1.28	BLUEBIRD LA			
				1.75	SPUR FR SHELL RD			
				1.77 CO 27	SHELL RD			
				2.05 CO 25	FOREST LANE RD			
				3.33 CO 26	PORTERS CROSSING RD			
				3.66 CO 20	SHOCKLEY RD			1,375
				4.13 CO 23	SAMUEL RD			
				5.52 CO 18	LAWS RD			
				6.09 CO 22	MT ZION CHURCH RD			
				6.96 CO 20	SHOCKLEY RD			
				7.12	STRUC #23011 TILGHMAN RACE			
				7.19 CO 21	DAVIS BRANCH RD			
				7.64 CO 92	WHITON CROSSING RD			
				7.64	WICOMICO CO/L			

* A,B = UNIMPROVED; C = GRADED & DRAINED; D,E = SOIL,GRAVEL,STONE; F,G = LOW TYPE BITUMINOUS;
H,I = HIGH TYPE BITUMINOUS; J = CONCRETE; K = BRICK; L = BLOCK

STATE HIGHWAY ADMINISTRATION OF MARYLAND
HIGHWAY INFORMATION SERVICES DIVISION
DATA SUPPORT GROUP

STATE HIGHWAY LOCATION REFERENCE

ROUTE NUMBER.....MD 359
INVENTORY DIRECTION....NORTH
NAME: BYPASS RD

COUNTY -WORCESTER
SHA DISTRICT.....1
DATE.....12/31/99

SYSTEM	FUNCTIONAL CLASS	HWY TYPE	ACCESS CONTRL	MILEPOINT	MILEPOINT DESCRIPTION	MARKED LANES	SURFACE WIDTH/TYPE*	AADT
SECONDARY R	RUR-LOCAL	UNDIVIDED	NONE	0.00	ROAD END	2	24I	299
				0.08	OP 196 TAYLOR AVE			
				0.14	MD 359B SPUR			
				0.68	CO 76 GROTON RD			
				0.69	CO 311 CARTER RD			
				1.08	SPUR FR MD 756			
				1.09	MD 756 OLD SNOW HILL RD			

ROUTE NUMBER.....MD 359A
INVENTORY DIRECTION....NORTH
NAME: OLDS RD

SECONDARY R	RUR-LOCAL	UNDIVIDED	NONE	0.00	MD 756 OLD SNOW HILL RD	2	18I	99
				0.07		2	16I	
				0.14	ROAD END			

ROUTE NUMBER.....MD 359B
INVENTORY DIRECTION....NORTH
NAME: SPUR

SECONDARY R	RUR-LOCAL	UNDIVIDED	NONE	0.00	MD 359 BYPASS RD	2	21I	99
				0.06	US 113 WORCESTER HWY			

ROUTE NUMBER.....MD 364
INVENTORY DIRECTION....NORTH
NAME: DIVIDING CREEK RD

SECONDARY R	RUR-MAJOR COLLECTOR	UNDIVIDED	NONE	0.00	SOMERSET CO/L	2	22I	1,125
				0.00	STRUC #19010 DIVIDING CREEK			
				0.55	CO 41 FLEMING MILL RD			
				0.87	CO 40 MCMASTER RD			
				1.27	CO 39 WHITESBURG RD			
				1.27	CO 346 MCMASTER RD			
				1.54	CO 297 WHITESBURG RD			
				2.02	CO 297 WHITESBURG RD			
				2.24	CO 301 CELLAR HOUSE RD			

* A,B = UNIMPROVED; C = GRADED & DRAINED; D,E = SOIL,GRAVEL,STONE; F,G = LOW TYPE BITUMINOUS;
H,I = HIGH TYPE BITUMINOUS; J = CONCRETE; K = BRICK; L = BLOCK

STATE HIGHWAY ADMINISTRATION OF MARYLAND
HIGHWAY INFORMATION SERVICES DIVISION
DATA SUPPORT GROUP

STATE HIGHWAY LOCATION REFERENCE

ROUTE NUMBER.....MD 364 CONTINUED
INVENTORY DIRECTION...NORTH
NAME: DIVIDING CREEK RD

COUNTY-WORCESTER
SHA DISTRICT.....1
DATE.....12/31/99

SYSTEM	FUNCTIONAL CLASS	HWY TYPE	ACCESS CONTRL	MILEPOINT	MILEPOINT DESCRIPTION	MARKED LANES	SURFACE WIDTH/TYPE*	AADT
SECONDARY R	RUR-LOCAL	UNDIVIDED	NONE	2.71 CO 28	NASSAWANGO RD	2	22I	1,125
				2.71 CO 301	CELLAR HOUSE RD			
				2.72	ROAD END			

ROUTE NUMBER.....MD 365
INVENTORY DIRECTION...EAST
NAME: S BAY ST

SECONDARY U	RUR-MAJOR COLLECTOR	UNDIVIDED	NONE	0.00 US 113BU	E MARKET ST	2	22I	1,825
				0.00 MU 260	PARK ROW			
				0.05	SPEED LIMIT 25 MPH			
				0.06 MU 380	WALNUT ST			
				0.13 MU 160	E FEDERAL ST			
				0.22 MU 230	E MARTIN ST			
				0.24 MU 360	TIMMONS ST			
				0.30	R/R #CR 531 843 V	2	24I	
				0.37 MU 30	BELT ST	2	21I	
				0.40	SPEED LIMIT 30 MPH			
R				0.48	OUT CORP LMTS SNOW HILL			
				0.51		2	22I	
				0.68	SPEED LIMIT 40 MPH			
				0.74 CO 402	JOHN WALTER SMITH PARK RD			
				0.97 CO 397	JOYNER RD			
NAME: PUBLIC LANDING RD				1.03 US 113	WORCESTER HWY			
				1.12	STRUC #23012 PATTYS BRANCH			
				1.22	SPEED LIMIT 50 MPH			
				1.99 CO 109	MCCABES CORNER RD			
				2.28	HARMONY LA			
				2.48 CO 116	MT WESLEY RD			
				2.50	RETREAT LA			
				2.72 CO 116	MT WESLEY RD			
				2.72 CO 111	SCOTLAND RD			
				3.20 CO 117	DOUBLE BRIDGES RD			
				4.35 CO 110	SPENCE CHURCH RD			
	RUR-MINOR COLLECTOR			4.71 CO 100	PAW PAW CREEK RD			1,025
				4.71 CO 317	TAYLOR RD			
				6.02	SPEED LIMIT 30 MPH			
				6.18 CO 104	OUTTEN RD			
				6.26 CO 101	BAYSIDE RD			
				6.29 CO 103	PUBLIC LANDING WHARF RD			

* A,B = UNIMPROVED; C = GRADED & DRAINED; D,E = SOIL,GRAVEL,STONE; F,G = LOW TYPE BITUMINOUS;
H,I = HIGH TYPE BITUMINOUS; J = CONCRETE; K = BRICK; L = BLOCK

STATE HIGHWAY ADMINISTRATION OF MARYLAND
HIGHWAY INFORMATION SERVICES DIVISION
DATA SUPPORT GROUP

STATE HIGHWAY LOCATION REFERENCE

ROUTE NUMBER.....MD 366
INVENTORY DIRECTION....EAST
NAME: STOCKTON RD

COUNTY -WORCESTER
SHA DISTRICT.....1
DATE.....12/31/99

SYSTEM	FUNCTIONAL CLASS	HWY TYPE	ACCESS CONTRL	MILEPOINT	MILEPOINT DESCRIPTION	MARKED LANES	SURFACE WIDTH/TYPE*	AADT
SECONDARY U	RUR-MAJOR COLLECTOR	UNDIVIDED	NONE	0.00 US 13BU	MARKET ST	2	30I	2,225
				0.03		2	22I	
R				0.08	OUT CORP LMTS POCOMOKE CITY			
				0.13		2	34I	
				0.20 US 13	OCEAN HWY	2	20I	
U				0.21	IN CORP LMTS POCOMOKE CITY			
				0.27	SPEED LIMIT 40 MPH			
				0.42		2	22I	
				0.83 CO 310	BUCK HARBOR RD			
				0.83 CO 76	GROTON RD			
R				0.94	OUT CORP LMTS POCOMOKE CITY			
				1.53	SPEED LIMIT 50 MPH			
				2.42 CO 309	REDDEN RD			
				2.93 CO 81	BYRD RD			
				2.93 CO 77	BOSTON RD			
				3.41 CO 80	LAMBERTSON RD			1,225
				3.41 CO 308	HOLLY SWAMP RD			
				4.09 MD 703	KLEJ GRANGE RD			
				6.90 CO 89	BIRD HILL RD			
				7.69 CO 79	LITTLE MILL RD			
				7.90	SPEED LIMIT 30 MPH			
				8.02 CO 433	HURSLEY RD			
				8.03 OP 31	ST PAULS RD			
				8.05 OP 413	GRANT RD			
				8.05 CO 693	ST JOHNS RD			
				8.16	SPEED LIMIT 25 MPH			
				8.20 OP 27	WESLEY RD			
				8.31 OP 26	TRAIN STATION RD			
				8.33 OP 29	NO NAME	2	24I	
				8.34 OP 25	MADISON RD			
				8.39 MD 12	SNOW HILL RD	2	20I	925
				8.39				
				8.52	SPEED LIMIT 30 MPH			
				8.85	FREETOWN LA			
				9.06	SPEED LIMIT 50 MPH			
				9.31 OP 4	TICKTOWN RD			
				9.46 OP 58	PORTERSVILLE RD			
				9.46 CO 84	GREENBACKVILLE RD			
				9.66 OP 58	PORTERSVILLE RD			
				11.17	ROAD END			

RUR-MINOR COLLECTOR
NAME: GEORGE ISLAND LANDING RD

* A,B = UNIMPROVED; C = GRADED & DRAINED; D,E = SOIL,GRAVEL,STONE; F,G = LOW TYPE BITUMINOUS;
H,I = HIGH TYPE BITUMINOUS; J = CONCRETE; K = BRICK; L = BLOCK

STATE HIGHWAY ADMINISTRATION OF MARYLAND
HIGHWAY INFORMATION SERVICES DIVISION
DATA SUPPORT GROUP

STATE HIGHWAY LOCATION REFERENCE

ROUTE NUMBER.....MD 367
INVENTORY DIRECTION...EAST
NAME: BISHOPVILLE RD

COU NTY-WORCESTER
SHA DISTRICT.....1
DATE.12/31/99

SYSTEM	FUNCTIONAL CLASS	HWY TYPE	ACCESS CONTRL	MILEPOINT	MILEPOINT DESCRIPTION	MARKED LANES	SURFACE WIDTH/TYPE *	AADT
SECONDARY R	RUR-MINOR COLLECTOR	UNDIVID	NONE	0.00	CO 235 BISHOPVILLE RD (BACK)	2	22I	1,675
				0.09	US 113 WORCESTER HWY			
				0.17	SPEED LIMIT 50 MPH			
				0.25	CO 234 OLD STAGE RD			
				1.52	SPEED LIMIT 30 MPH			
				1.73	CO 216 JARVIS RD			
				1.73	CO 335 HOTEL RD			
				1.79	STRUC #23013 BUNTINGS BRANCH			
				1.84	MD 368 ST MARTINS NECK RD			
				1.90	CO 232 BANK ST			
				1.96	CO 231 BISHOP ST			
				2.13	CO 219 AMES RD			
				2.13	MD 568 HATCHERY RD			
				2.26	SPEED LIMIT 40 MPH			
				2.60	CO 226 WEST LINE RD			
				2.60	DELAWARE ST/L			

ROUTE NUMBER.....MD 368
INVENTORY DIRECTION...NORTH
NAME: ST MARTINS NECK RD

SECONDARY R	RUR-MINOR COLLECTOR	UNDIVID	NONE	0.00	CO 220 ST MARTINS NECK RD (BACK)	2	22I	1,600
				0.06	CO 219 AMES RD			
				0.28	MD 367 BISHOPVILLE RD			

ROUTE NUMBER.....MD 371
INVENTORY DIRECTION...NORTH
NAME: CEDAR HALL RD

SECONDARY R	RUR-LOCAL	UNDIVID	NONE	0.00	CO 58 CEDARHALL WHARF RD (BACK)	2	20I	825
	RUR-MINOR COLLECTOR			0.07	CO 304 COLONA RD			
				0.12	SPEED LIMIT 50 MPH			
				0.18	CO 59 HICKORY POINT RD			
				0.48	CO 60 VIA RD			
				1.06	CO 61 BISHOP RD			
				1.24	CO 54 NEW BRIDGE RD			
				1.54	CO 45 CYPRESS RD			
				2.40	CO 62 HILLMAN RD			

* A,B = UNIMPROVED; C = GRADED & DRAINED; D,E = SOIL,GRAVEL,STONE; F,G = LOW TYPE BITUMINOUS;
H,I = HIGH TYPE BITUMINOUS; J = CONCRETE; K = BRICK; L = BLOCK

STATE HIGHWAY ADMINISTRATION OF MARYLAND
HIGHWAY INFORMATION SERVICES DIVISION
DATA SUPPORT GROUP

STATE HIGHWAY LOCATION REFERENCE

ROUTE NUMBER.....MD 371 CONTINUED
INVENTORY DIRECTION....NORTH
NAME: CEDAR HALL RD

COUNTY -WORCESTER
SHA DISTRICT.....1
DATE.....12/31/99

SYSTEM	FUNCTIONAL CLASS	HWY TYPE	ACCESS CONTRL	MILEPOINT	MILEPOINT DESCRIPTION	MARKED LANES	SURFACE WIDTH/TYPE*	AADT
SECONDARY R	RUR-MINOR COLLECTOR	UNDIVIDED	NONE	3.05	SPUR TO & FR POCOMOKE BELTWAY	2	20I	825
	RUR-LOCAL			3.11	POCOMOKE BELTWAY			
	RUR-MINOR COLLECTOR			3.72	DUNN SWAMP RD			
				3.91	SPEED LIMIT 30 MPH			
NAME: SECOND ST				4.06	MCMICHAEL AVE			
U				4.07	IN CORP LMTS POCOMOKE CITY			
				4.12	SPUR TO MCMICHAEL AVE			
				4.15	SPEED LIMIT 25 MPH			
				4.22		2	28I	
				4.27	SECOND ST (AHEAD)			
				4.27	BROAD ST			

ROUTE NUMBER.....MD 374
INVENTORY DIRECTION....EAST
NAME: LIBERTYTOWN RD

SECONDARY R	RUR-MAJOR COLLECTOR	UNDIVIDED	NONE	0.00	WICOMICO CO/L	2	24I	1,450
				0.00	STRUC #23017 POCOMOKE RIVER			
				0.57	SANDYFIELD RD			
				0.94	LEE RD			
				1.16		2	22I	
				1.79	NINE PIN BRANCH RD			
				3.63	IRONSHIRE STATION RD			
				3.63	PURNELL CROSSING RD			
				3.77	SPEED LIMIT 50 MPH			
				4.01	STRUC #23014 LIBERTYTOWN BRANCH			
				4.68	TIMMONSTOWN RD			
				4.83	CEDAR LANE RD			2,350
				5.98	NARROW BRANCH RD			
				7.54	POMPANO LA			
				7.90	SPEED LIMIT 30 MPH			
U				8.04	IN CORP LMTS BERLIN			
NAME: BROAD ST				8.04				
				8.12	ANN DR			
				8.21	ESHAM AVE			
				8.42	HENRY'S MILL DR			
				8.47	WASHINGTON ST			
				8.48	HARRISON AVE			
				8.50	R/R #CR 531 865 V	2	20I	
				8.58	WEST ST	2	26I	

* A,B = UNIMPROVED; C = GRADED & DRAINED; D,E = SOIL,GRAVEL,STONE; F,G = LOW TYPE BITUMINOUS;
H,I = HIGH TYPE BITUMINOUS; J = CONCRETE; K = BRICK; L = BLOCK

STATE HIGHWAY ADMINISTRATION OF MARYLAND
HIGHWAY INFORMATION SERVICES DIVISION
DATA SUPPORT GROUP

STATE HIGHWAY LOCATION REFERENCE

ROUTE NUMBER.....MD 374 CONTINUED
INVENTORY DIRECTION....EAST
NAME: BROAD ST

COUNTY -WORCESTER
SHA DISTRICT.....1
DATE.....12/31/99

SYSTEM	FUNCTIONAL CLASS	HWY TYPE	ACCESS CONTRL	MILEPOINT	MILEPOINT	DESCRIPTION	MARKED LANES	SURFACE WIDTH/TYPE*	AADT
SECONDARY U	RUR-MAJOR COLLECTOR	UNDIVIDED	NONE	8.61	MD 375	COMMERCE ST	2	26I	2,350
				8.67	MU 140	GAY ST			
				8.70	MD 818	N&S MAIN ST			

ROUTE NUMBER.....MD 375
INVENTORY DIRECTION....NORTH
NAME: COMMERCE ST

SECONDARY U	RUR-LOCAL	UNDIVIDED	NONE	0.00	MD 818	N MAIN ST	1	22I	1,499
				0.00	MU 250	PITTS ST (BACK)			
				0.06	MD 374	BROAD ST			

ROUTE NUMBER.....MD 376
INVENTORY DIRECTION....EAST
NAME: BAY ST

SECONDARY U	RUR-MAJOR COLLECTOR	UNDIVIDED	NONE	0.00	MD 818	S MAIN ST	2	30I	3,250
				0.00	MU 190	JEFFERSON ST (BACK)			
				0.01	MD 377	WILLIAMS ST	2	24I	
				0.12	MU 90	CHURCH ST			
				0.16	MU 250	PITTS ST			
				0.21	MU 30	BRANCH ST			
	RUR-MINOR ARTERIAL			0.42	US 113	WORCESTER HWY			
				0.46	MU 100	DECATUR ST			
				0.48	MU 120	FLOWER ST	2	22I	
				0.52		SPEED LIMIT 30 MPH			
				0.81		SPEED LIMIT 40 MPH			
				0.83		OUT CORP LMTS BERLIN			
	R			0.83		STRUC #23039 HUDSON BRANCH			
	NAME: ASSATEAGUE RD			0.84	MU 25	BOTTLE BRANCH RD			
				0.97	OP 50	KITTS BRANCH RD			
				1.67	CO 140	HARRIS RD			4,050
				1.72		SPEED LIMIT 50 MPH			
				1.74		STRUC #23019 TRAPPE CREEK			
				1.75	CO 154	SINEPUXENT RD			
				2.30	CO 746	PHEASANT DR			
				2.51	CO 708	HUNTING HOUND RD			

* A,B = UNIMPROVED; C = GRADED & DRAINED; D,E = SOIL,GRAVEL,STONE; F,G = LOW TYPE BITUMINOUS;
H,I = HIGH TYPE BITUMINOUS; J = CONCRETE; K = BRICK; L = BLOCK

STATE HIGHWAY ADMINISTRATION OF MARYLAND
HIGHWAY INFORMATION SERVICES DIVISION
DATA SUPPORT GROUP

STATE HIGHWAY LOCATION REFERENCE

ROUTE NUMBER.....MD 376 CONTINUED
INVENTORY DIRECTION....EAST
NAME: ASSATEAGUE RD

COUNTY-WORCESTER
SHA DISTRICT.....1
DATE.....12/31/99

SYSTEM	FUNCTIONAL CLASS	HWY TYPE	ACCESS CONTRL	MILEPOINT	MILEPOINT DESCRIPTION	MARKED LANES	SURFACE WIDTH/TYPE*	AADT
SECONDARY R	RUR-MINOR ARTERIAL	UNDIVIDED	NONE	2.86 CO 682	SADDLECREEK DR	2	22I	4,050
				3.26 CO 148	BURBAGE RD			
				3.75	GREY FOX LA			
				3.85	STRUC #23015 AYER CREEK			
				4.20	RACCOON LA			
				4.53	SPUR FR MD 611			
				4.54	S PUR TO MD 611			
				4.56 MD 611	STEPHEN DECATUR RD			

ROUTE NUMBER.....MD 377
INVENTORY DIRECTION....NORTH
NAME: WILLIAMS ST

SECONDARY U	RUR-MAJOR COLLECTOR	UNDIVIDED	NONE	0.00 MD 376	BAY ST	2	24I	2,099
				0.04 MU 250	PITTS ST	2	26I	
				0.10 MU 360	VINE ST			
				0.12	SPEED LIMIT 30 MPH			
				0.18 MU 260	POWELLTON AVE	2	24I	
				0.28		2	28I	
				0.40 MU 80	CEDAR AVE			
				0.48 MU 130	FRANKLIN AVE	2	32I	
				0.52		2	28I	
				0.56 MU 160	GRAHAM AVE			
				0.61		2	27I	
				0.78 MD 346	OLD OCEAN CITY BLVD			

ROUTE NUMBER.....MD 378
INVENTORY DIRECTION....NORTH
NAME: BALTIMORE AVE

SECONDARY U	URB-MINOR ARTERIAL	UNDIVIDED	NONE	0.00 MD 528	S 1ST ST	3	34I	7,675
				0.00 MU9015	S 1ST ST			
				0.00 MU 70	S BALTIMORE AVE (BACK)			
				0.02	SPEED LIMIT 25 MPH			
				0.06 MU 310	S DIVISION ST			
				0.12 MU10 20	WORCESTER ST			
				0.16 MU 940	WICOMICO ST			
				0.21 MU 760	SOMERSET ST			

* A,B = UNIMPROVED; C = GRADED & DRAINED; D,E = SOIL,GRAVEL,STONE; F,G = LOW TYPE BITUMINOUS;
H,I = HIGH TYPE BITUMINOUS; J = CONCRETE; K = BRICK; L = BLOCK

STATE HIGHWAY ADMINISTRATION OF MARYLAND
HIGHWAY INFORMATION SERVICES DIVISION
DATA SUPPORT GROUP

STATE HIGHWAY LOCATION REFERENCE

ROUTE NUMBER.....MD 378 CONTINUED
INVENTORY DIRECTION....NORTH
NAME: BALTIMORE AVE

COUNTY -WORCESTER
SHA DISTRICT.....1
DATE.....12/31/99

SYSTEM	FUNCTIONAL CLASS	HWY TYPE	ACCESS CONTRL	MILEPOINT	MILEPOINT DESCRIPTION	MARKED LANES	SURFACE WIDTH/TYPE*	AADT
SECONDARY U	URB-MINOR ARTERIAL	UNDIVIDED	NONE	0.26 MU 330	DORCHESTER ST	3	34I	7,675
				0.30 MU 850	TALBOT ST			
				0.35 MU 200	CAROLINE ST #2			
	URB-OTHER PRIN ART			0.39 US 50	N DIVISION ST			
				0.39 MU 290	N DIVISION ST			
				0.47 MD 378A	1ST ST			
				0.47 MU9010	1ST ST			
				0.54 MU9020	2ND ST			
				0.61 MU9030	3RD ST			
				0.68 MU9035	4TH ST			
				0.69	SPEED LIMIT 30 MPH			
				0.75 MU9040	5TH ST			
				0.82 MU9045	6TH ST			
				0.89 MU9050	7TH ST			
				0.92 MU 820	SURF AVE			
				0.95 MU9055	8TH ST	2	24I	
				1.02 MU9060	9TH ST			
				1.02 MD 378B	9TH ST			
				1.09 MU9065	10TH ST			
				1.14 MU9070	11TH ST			
				1.19 MU9075	12TH ST			
				1.25 MU1015	WOOD LA			
				1.28 MU9080	13TH ST			
				1.35 MU9085	14TH ST			
				1.42 MU 60	BALTIMORE AVE			
NAME: 15TH ST				1.42				
				1.42 MU9095	15TH ST			
				1.46 MU 980	WILMINGTON LA			
				1.49 MU9090	15TH ST (AHEAD)			
				1.49 MD 528	PHILADELPHIA AVE			

ROUTE NUMBER.....MD 378A
INVENTORY DIRECTION....EAST
NAME: 1ST ST

SECONDARY U	URB-LOCAL	UNDIVIDED	NONE	0.00 MD 378	BALTIMORE AVE	2	24I	4,299
				0.00 MU9010	1ST ST (BACK)			
				0.04 MU 990	WILMINGTON LA			
				0.07 MU9010	1ST ST (AHEAD)			
				0.07 MD 528	PHILADELPHIA AVE			

* A,B = UNIMPROVED; C = GRADED & DRAINED; D,E = SOIL,GRAVEL,STONE; F,G = LOW TYPE BITUMINOUS;
H,I = HIGH TYPE BITUMINOUS; J = CONCRETE; K = BRICK; L = BLOCK

STATE HIGHWAY ADMINISTRATION OF MARYLAND
HIGHWAY INFORMATION SERVICES DIVISION
DATA SUPPORT GROUP

STATE HIGHWAY LOCATION REFERENCE

ROUTE NUMBER.....MD 378B
INVENTORY DIRECTION....EAST
NAME: 9TH ST

COUNTY-WORCESTER
SHA DISTRICT.....1
DATE.....12/31/99

SYSTEM	FUNCTIONAL CLASS	HWY TYPE	ACCESS CONTRL	MILEPOINT	MILEPOINT DESCRIPTION	MARKED LANES	SURFACE WIDTH/TYPER*	AADT
SECONDARY U	URB-LOCAL	UNDIVIDED	NONE	0.00 MD 378	BALTIMORE AVE	2	24I	75
				0.00 MU9060	9TH ST (BACK)			
				0.04 MU 980	WILMINGTON LA			
				0.07 MD 528	PHILADELPHIA AVE			
				0.07 MU9060	9TH ST (AHEAD)			

ROUTE NUMBER.....MD 452
INVENTORY DIRECTION....NORTH
NAME: FRIENDSHIP RD

SECONDARY R	RUR-MINOR COLLECTOR	UNDIVIDED	NONE	0.00 US 50	OCEAN GATEWAY	2	24I	2,350
				0.00 MU 305	SEAHAWK RD (BACK)			
				0.01	SPUR FR US 50			
				0.01	SPUR TO US 50			
				0.02 MD 707B	GREYS CORNER RD			
				0.10	SPEED LIMIT 30 MPH			
				0.37 CO 213	GRIFFIN RD			
				0.43	SPEED LIMIT 50 MPH			
				0.93 CO 334	CATHELL RD			
				0.93 CO 210	GEORGETOWN RD			
				1.30	SPUR TO CASH RD			
				1.33 CO 212	CASH RD			
				1.64 US 113	WORCESTER HWY			

ROUTE NUMBER.....MD 528
INVENTORY DIRECTION....SOUTH
NAME: COASTAL HWY

SECONDARY U	URB-OTHER PRIN ART	DIVIDED	NONE	0.00	DELAWARE ST/L	6	66I	16,050
				0.00 MU9645	146TH ST			
				0.00 MU9646	146TH ST			
				0.04	SPEED LIMIT 40 MPH			
				0.06 MU9640	145TH ST			
				0.06 MU9641	145TH ST			
				0.13 MU9635	144TH ST			
				0.13 MU9636	144TH ST			
				0.20 MU9630	143RD ST			
				0.20 MU9631	143RD ST			

* A,B = UNIMPROVED; C = GRADED & DRAINED; D,E = SOIL,GRAVEL,STONE; F,G = LOW TYPE BITUMINOUS;
H,I = HIGH TYPE BITUMINOUS; J = CONCRETE; K = BRICK; L = BLOCK

STATE HIGHWAY ADMINISTRATION OF MARYLAND
HIGHWAY INFORMATION SERVICES DIVISION
DATA SUPPORT GROUP

STATE HIGHWAY LOCATION REFERENCE

ROUTE NUMBER.....MD 528 CONTINUED
INVENTORY DIRECTION....SOUTH
NAME: COASTAL HWY

COUNTY -WORCESTER
SHA DISTRICT.....1
DATE.....12/31/99

SYSTEM	FUNCTIONAL CLASS	HWY TYPE	ACCESS CONTRL	MILEPOINT	MILEPOINT DESCRIPTION	MARK ED LANES	SURFACE WIDTH/TYPE*	AADT
SECONDARY U	URB-OTHER PRIN ART	DIVIDED	NONE	0.24 MU8142	142ND 1/2 ST ALLEY	6	6 6I	16,050
				0.27 MU9625	142ND ST			
				0.34 MU9320	141ST ST			
				0.34 MU9621	141ST ST			
				0.42 MU9615	140TH ST			
				0.42 MU9616	140TH ST			
				0.45 MU8154	ACCESS ALLEY			
				0.49 MU9610	139TH ST			
				0.56 MU9605	138TH ST			
				0.56 MU9606	138TH ST			
				0.62 MU9600	137TH ST			
				0.62 MU9601	137TH ST			
				0.63	CROSSOVER			
				0.69 MU9595	136TH ST			
				0.72	POPLAR LA			
				0.73	ORCHARD LA			
				0.76 MU9591	135TH ST			
				0.76 MU9590	135TH ST			
				0.79	BEA LA			
				0.80	DENNY LA			
				0.83 MU9585	134TH ST			
				0.83 MU9586	134TH ST			
				0.85	POSEY LA			
				0.88	ASTER LA			
				0.90 MU9580	133RD ST			
				0.97 MU9575	132ND ST			
				0.97 MU9576	132ND ST			
				1.04 MU9570	131ST ST			
				1.04 MU9571	131ST ST			
				1.12 MU9565	130TH ST			
				1.20 MU9560	129TH ST			
				1.23	CROSSOVER			
				1.27 MU9555	128TH ST			
				1.33 MU9550	127TH ST			
				1.40 MU9545	126TH ST			
				1.47 MU9540	125TH ST			
				1.47 MU9541	125TH ST			
				1.54 MU9535	124TH ST			
				1.61 MU9530	123RD ST			
				1.68 MU9525	122ND ST			
				1.72 OP 394	GEORGIA AVE			
				1.76 MU9520	121ST ST			

* A,B = UNIMPROVED; C = GRADED & DRAINED; D,E = SOIL, GRAVEL, STONE; F,G = LOW TYPE BITUMINOUS;
H,I = HIGH TYPE BITUMINOUS; J = CONCRETE; K = BRICK; L = BLOCK

STATE HIGHWAY ADMINISTRATION OF MARYLAND
HIGHWAY INFORMATION SERVICES DIVISION
DATA SUPPORT GROUP

STATE HIGHWAY LOCATION REFERENCE

ROUTE NUMBER.....MD 528 CONTINUED
INVENTORY DIRECTION....SOUTH
NAME: COASTAL HWY

COUNTY -WORCESTER
SHA DISTRICT.....1
DATE.....12/31/99

SYSTEM	FUNCTIONAL CLASS	HWY TYPE	ACCESS CONTRL	MILEPOINT	MILEPOINT DESCRIPTION	MARKED LANES	SURFACE WIDTH/TYPE*	AADT
SECONDARY U	URB-OTHER PRIN ART	DIVIDED	NONE	1.83 MU 365	EDWARD L TAYLOR RD	6	66I	16,050
				1.83 MU9515	120TH ST			
				1.89 MU9510	119TH ST			
				1.96 MU9505	118TH ST			
				2.03 MU 500	NEWPORT BAY DR			
				2.09 MU 410	JAMESTOWN RD			
				2.15	CROSSOVER			
				2.19	CROSSOVER			
				2.28 MU9500	112TH ST			
				2.34 MU 210	CHANNEL BUOY RD			
				2.40 MU 540	OLD WHARF RD			
				2.46 MU1010	WINTER HARBOR RD			
				2.52 MU 530	OLD LANDING RD			
				2.73 MU9495	100TH ST			
				2.78 OP 431	99TH ST			
				2.97 MU9490	94TH ST			21,975
				3.01 MU9485	93RD ST			
				3.05 MU9480	92ND ST			
				3.05 MU 10	ARCTIC AVE			
				3.11 MU9475	91ST ST			
				3.16 MU9470	90TH ST			
				3.17 MU 560	PACIFIC AVE			
				3.20 MU9465	89TH ST			
				3.24 MU9460	88TH ST			
				3.29 MU 120	BERING RD			
				3.29 MU9455	87TH ST			
				3.35 MU9450	86TH ST			
				3.35 MU9451	86TH ST			
				3.39 MU9445	85TH ST			
				3.44 MU9440	84TH ST			
				3.49 MU9435	83RD ST			
				3.49 MU9436	83RD ST			
				3.55 MU9430	82ND ST			
				3.55 MU9431	82ND ST			
				3.61 MU9425	81ST ST			
				3.67 MU9420	80TH ST			
				3.67 MU9421	80TH ST			
				3.73 MU9416	79TH ST			
				3.73 MU9415	79TH ST			
				3.78 MU9410	78TH ST			
				3.78 MU9411	78TH ST			
				3.84 MU9405	77TH ST			

* A,B = UNIMPROVED; C = GRADED & DRAINED; D,E = SOIL,GRAVEL,STONE; F,G = LOW TYPE BITUMINOUS;
H,I = HIGH TYPE BITUMINOUS; J = CONCRETE; K = BRICK; L = BLOCK

STATE HIGHWAY ADMINISTRATION OF MARYLAND
HIGHWAY INFORMATION SERVICES DIVISION
DATA SUPPORT GROUP

STATE HIGHWAY LOCATION REFERENCE

ROUTE NUMBER.....MD 528 CONTINUED
INVENTORY DIRECTION....SOUTH
NAME: COASTAL HWY

COUNTY -WORCESTER
SHA DISTRICT.....1
DATE.....12/31/99

SYSTEM	FUNCTIONAL CLASS	HWY TYPE	ACCESS CONTRL	MILEPOINT	MILEPOINT DESCRIPTION	MARKED LANES	SURFACE WIDTH/TYPE*	AA DT
SECONDARY U	URB-OTHER PRIN ART	DIVIDED	NONE	3.90	MU9400 76TH ST	6	66I	21,975
				3.90	MU9401 76TH ST			
				3.96	MU9395 75TH ST			
				3.96	MU9396 75TH ST			
				4.01	MU9390 74TH ST			
				4.07	MU9385 73RD ST			
				4.07	MU9386 73RD ST			
				4.13	MU9380 72ND ST			
				4.13	MU9381 72ND ST			
				4.19	MU9375 71ST ST			
				4.19	MU9376 71ST ST			
				4.24	MU9370 70TH ST			
				4.30	MU9365 69TH ST			
				4.30	MU9366 69TH ST			
				4.35	MU9360 68TH ST			
				4.35	MU9361 68TH ST			
				4.42	MU9355 67TH ST			
				4.42	MU9356 67TH ST			
				4.48	MU9350 66TH ST			
				4.48	MU9351 66TH ST			
				4.53	MU9345 65TH ST			
				4.59	MU9340 64 TH ST			
				4.65	MU9335 63RD ST			
				4.65	MU9336 63RD ST			
				4.68	SPUR TO MD 90			
				4.71	MD 90 OCEAN CITY EXPWY			24,350
				4.71	MU9330 62ND ST			
				4.72	SPUR FR MD 90			
				4.76	MU9327 61ST ST			
				4.76	MU9325 61ST ST			
				4.82	MU9320 60TH ST			
				4.82	MU9321 60TH ST			
				4.88	MU9315 59TH ST			
				4.94	MU9310 58TH ST			
				4.94	MU9311 58TH ST			
				4.99	MU9305 57TH ST			
				4.99	MU9306 57TH ST			
				5.05	MU9300 56TH ST			
				5.11	MU9295 55TH ST			
				5.17	MU9290 54TH ST			
				5.23	MU9285 53RD ST			
				5.23	MU9286 53RD ST			

* A,B = UNIMPROVED; C = GRADED & DRAINED; D,E = SOIL,GRAVEL,STONE; F,G = LOW TYPE BITUMINOUS;
H,I = HIGH TYPE BITUMINOUS; J = CONCRETE; K = BRICK; L = BLOCK

STATE HIGHWAY ADMINISTRATION OF MARYLAND
HIGHWAY INFORMATION SERVICES DIVISION
DATA SUPPORT GROUP

STATE HIGHWAY LOCATION REFERENCE

ROUTE NUMBER.....MD 528 CONTINUED
INVENTORY DIRECTION....SOUTH
NAME: COASTAL HWY

COUNTY -WORCESTER
SHA DISTRICT.... 1
DATE.....12/31/99

SYSTEM	FUNCTIONAL CLASS	HWY TYPE	ACCESS CONTRL	MILEPOINT	MILEPOINT DESCRIPTION	MARKED LANES	SURFACE WIDTH/TYPE*	AADT
SECONDARY U	URB-OTHER PRIN ART	DIVIDED	NONE	5.28 MU9280	52ND ST	6	66I	24,350
				5.30	LAUNCH DR			
				5.33	MIDDLE WAY			
				5.35 MU9275	51ST ST			
				5.35	BAY OVERLOOK LA			
				5.41 MU9270	50TH ST			
				5.47 MU9265	49TH ST			
				5.47 MU9266	49TH ST			
				5.51 MU9260	48TH ST			
				5.58 MU9255	47TH ST			
				5.64 MU9250	46TH ST			
				5.70 MU9245	45TH ST			
				5.75 MU9240	44TH ST			
				5.75 MU9241	44TH ST			
				5.81 MU9235	43RD ST			
				5.87 MU9230	42ND ST			
				5.87 OP 433	42ND ST			
				5.93 MU9225	41ST ST			
				5.99 MU9220	40TH ST			
				6.02 MU 255	CONVENTION CENTER DR			
				6.05 MU9215	39TH ST			
				6.10 MU9210	38TH ST			
				6.16 MU9205	37TH ST			
				6.19 MU 870	TRIMPER AVE			
				6.22 MU9200	36TH ST			
				6.25 MU 390	HITCHENS AVE			
				6.28 MU9195	35TH ST			
				6.33 MU9190	34TH ST			
				6.39 MU9185	33RD ST			31,675
				6.39				
				6.45 MU9180	32ND ST			
				6.45 MU9181	32ND ST			
				6.52 MU9175	31ST ST			
				6.59 MU9170	30TH ST			
				6.63 MU9165	29TH ST			
				6.72 MU 650	ROBIN DR			
				6.72 MU9160	28TH ST			
				6.77 MU 810	SUNSET DR			
				6.79 MU9155	27TH ST			
				6.81 MU 110	BAYSHORE DR			
		CTL		6.86 MU9150	26TH ST	6	70I	
				6.92 MU9145	25TH ST			

NAME: PHILADELPHIA AVE

* A,B = UNIMPROVED; C = GRADED & DRAINED; D,E = SOIL,GRAVEL,STONE; F,G = LOW TYPE BITUMINOUS;
H,I = HIGH TYPE BITUMINOUS; J = CONCRETE; K = BRICK; L = BLOCK

STATE HIGHWAY ADMINISTRATION OF MARYLAND
HIGHWAY INFORMATION SERVICES DIVISION
DATA SUPPORT GROUP

STATE HIGHWAY LOCATION REFERENCE

ROUTE NUMBER.....MD 528 CONTINUED
INVENTORY DIRECTION....SOUTH
NAME: PHILADELPHIA AVE

COUNTY -WORCESTER
SHA DISTRICT.....1
DATE.....12/31/99

SYSTEM	FUNCTIONAL CLASS	HWY TYPE	ACCESS CONTRL	MILEPOINT	MILEPOINT DESCRIPTION	MARKED LANES	SURFACE WIDTH/TYPE*	AADT
SECONDARY U	URB-OTHER PRIN ART	CTL	NONE	6.95	MALLARD LA	6	70I	31,675
				6.98	MU9140 24TH ST			
				7.04	MU9135 23RD ST			
				7.11	MU9130 22ND ST			
				7.17	MU9125 21ST ST			
				7.21	MU 900 UPSHUR ST			
				7.24	MU9120 20TH ST			
				7.30	MU 320 DOLPHIN ST			
				7.31	MU9115 19TH ST			
				7.38	MU9110 18TH ST			
				7.38	MU 430 KINGFISH ST			
				7.44	MU9105 17TH ST			
				7.44	SPEED LIMIT 35 MPH			
				7.51	MU9100 16TH ST			
				7.57	MD 378 15TH ST	5	55I	
				7.57	MU9090 15TH ST			
				7.63	MU9085 14TH ST			
				7.70	MU9080 13TH ST			
				7.73	MU1015 WOOD LA			
				7.79	MU9075 12TH ST			
				7.85	MU9070 11TH ST			
		DIVIDED		7.89	MU9065 10TH ST	4	5 1I	
				7.89	SPEED LIMIT 30 MPH			
				7.95	SPUR FR MD 378 -B			
		UNDIVIDED		7.96	MU9060 9TH ST	3	41I	
				7.96	MD 378B 9TH ST			
				8.03	MU9055 8TH ST			
				8.09	MU9050 7TH ST			
				8.16	MU9045 6TH ST			
				8.23	MU9040 5TH ST			
				8.30	MU9035 4TH ST			
				8.36	MU9030 3RD ST			
				8.44	MU9020 2ND ST	4	48I	
				8.51	MD 378A 1ST ST	2	22I	
				8.51	MU9010 1ST ST			
				8.60	MU 300 N DIVISION ST			
				8.60	SPUR TO US 50			
	URB-MINOR ARTERIAL			8.61	US 50 OCEAN GATEWAY/N DIVISION ST			
				8.62	MU 200 CAROLINE ST			
				8.64	SPUR FR US 50	3	38I	
				8.68	MU 850 TALBOT ST			
				8.72	MU 330 DORCHESTER ST			

* A,B = UNIMPROVED; C = GRADED & DRAINED; D,E = SOIL, GRAVEL, STONE; F,G = LOW TYPE BITUMINOUS;
H,I = HIGH TYPE BITUMINOUS; J = CONCRETE; K = BRICK; L = BLOCK

STATE HIGHWAY ADMINISTRATION OF MARYLAND
HIGHWAY INFORMATION SERVICES DIVISION
DATA SUPPORT GROUP

STATE HIGHWAY LOCATION REFERENCE

ROUTE NUMBER.....MD 528 CONTINUED
INVENTORY DIRECTION....SOUTH
NAME: PHILADELPHIA AVE

COUNTY -WORCESTER
SHA DISTRICT.....1
DATE.....12/31/99

SYSTEM	FUNCTIONAL CLASS	HWY TYPE	ACCESS CONTRL	MILEPOINT	MILEPOINT DESCRIPTION	MARKED LANES	SURFACE WIDTH/TYPE*	AADT
SECONDARY U	URB-MINOR ARTERIAL	UNDIVIDED	NONE	8.76 MU 760	SOMERSET ST	3	41I	31,675
				8.82 MU 940	WICOMICO ST			
				8.86 MU1020	WORCESTER ST			
				8.93 MU 310	S DIVISION ST			
				8.98		1	40I	
NAME: S 1ST ST				9.03	S BALTIMORE AVE (SB/L)			
				9.04 MU9015	S 1ST ST (AHEAD)			
				9.04 MD 378	BALTIMORE AVE			
				9.04 MU 70	S BALTIMORE AVE			

ROUTE NUMBER.....MD 568
INVENTORY DIRECTION....NORTH
NAME: HATCHERY RD

SECONDARY R	RUR-MINOR COLLECTOR	UNDIVIDED	NONE	0.00 MD 367	BISHOPVILLE RD	2	22I	875
				0.00 CO 219	AMES RD (BACK)			
				0.01	SPEED LIMIT 30 MPH			
				0.18 OP 53	BISHOPVILLE CEMETERY RD			
				0.41	DELAWARE ST/L			
				0.41	SPEED LIMIT 40 MPH			

ROUTE NUMBER.....MD 589
INVENTORY DIRECTION....NORTH
NAME: RACETRACK RD

SECONDARY R	RUR-MAJOR COLLECTOR	UNDIVIDED	NONE	0.00 US 50	OCEAN GATEWAY	4	24I	12,850
				0.01	SPUR FR US 50			
				0.01	SPUR TO US 50			
				0.04 MD 707B	GREYS CORNER RD	3	36I	
				0.11	SPEED LIMIT 50 MPH			
				0.40	SPUR TO MCALLISTER RD			
				0.50 CO 192	GRIFFIN RD			
				0.53		2	24I	
				0.85 CO 193	ADKINS RD			
				0.85 CO 331	GUM POINT RD			
				1.07 CO 197	ADKINS SPUR			
				1.39	TAYLORVILLE LA			
				1.78	SPEED LIMIT 40 MPH			

* A,B = UNIMPROVED; C = GRADED & DRAINED; D,E = SOIL, GRAVEL, STONE; F,G = LOW TYPE BITUMINOUS;
H,I = HIGH TYPE BITUMINOUS; J = CONCRETE; K = BRICK; L = BLOCK

STATE HIGHWAY ADMINISTRATION OF MARYLAND
HIGHWAY INFORMATION SERVICES DIVISION
DATA SUPPORT GROUP

STATE HIGHWAY LOCATION REFERENCE

ROUTE NUMBER.....MD 589 CONTINUED
INVENTORY DIRECTION....NORTH
NAME: RACETRACK RD

COUNTY - WORCESTER
SHA DISTRICT.....1
DATE.....12/31/99

SYSTEM	FUNCTIONAL CLASS	HWY TYPE	ACCESS CONTRL	MILEPOINT	MILEPOINT DESCRIPTION	MARKED LANES	SURFACE WIDTH/TYPE*	AADT
SECONDARY R	RUR-MAJOR COLLECTOR	CTL	NONE	2.08		2	24I	12,850
				2.10	SPUR TO MANKLIN CREEK RD			
				2.12	CO 209 MANKLIN CREEK RD			
				2.13	SPUR FR MANKLIN CREEK RD			
				2.37	CO 334 CATHELL RD			
		DIVIDED		2.46				
				2.55	RP209004 RAMP 4 FR MD 589 TO MD 90			
				2.55	RP209006 RAMP 6 FR MD 90 TO MD 589			
				2.59	RP209005 RAMP 5 FR MD 589 TO RAMP 4			
				2.59	RP209003 RAMP 3 FR RAMP 6 TO MD 589			
				2.63	MD 90 OCEAN CITY EXPWY			7,375
				2.63	STRUC #23026			
				2.71	RP209007 RAMP 7 FR RAMP 2 TO MD 589			
				2.71	RP209001 RAMP 1 FR MD 589 TO RAMP 8			
				2.76	RP209002 RAMP 2 FR MD 90 TO MD 589			
				2.76	RP209008 RAMP 8 FR MD 589 TO MD 90			
				2.93	OP 399 CATHAGE RD			
				3.06	SPUR TO OCEAN PKWY			
				3.07	CO 583 OCEAN PKWY			
				3.08	SPUR FR OCEAN PKWY			
		UNDIVIDED		3.19				
				3.20	SPEED LIMIT 50 MPH			
				3.49	WHEELING LA			
		DIVIDED		3.60	CO 211 BEAUCHAMP RD			
				3.60	CHURCH ST			
		UNDIVIDED		3.83				
				4.08	CO 348 SHOWELL SCHOOL RD			
				4.41	CALVIN LA			
				4.65	SPUR TO US 113			
				4.65	SPUR FR US 113			
				4.68	US 113 WORCESTER HWY			

ROUTE NUMBER.....MD 610
INVENTORY DIRECTION....EAST
NAME: DALE RD

SECONDARY R	RUR-LOCAL	UNDIVIDED	NONE	0.00	CO 176 DALE RD (BACK)	2	24I	3,375
				0.14	SPUR FR US 50			
				0.16	SPUR TO US 50			
				0.18		2	22I	

* A,B = UNIMPROVED; C = GRADED & DRAINED; D,E = SOIL, GRAVEL, STONE; F,G = LOW TYPE BITUMINOUS;
H,I = HIGH TYPE BITUMINOUS; J = CONCRETE; K = BRICK; L = BLOCK

STATE HIGHWAY ADMINISTRATION OF MARYLAND
HIGHWAY INFORMATION SERVICES DIVISION
DATA SUPPORT GROUP

STATE HIGHWAY LOCATION REFERENCE

ROUTE NUMBER.....MD 610 CONTINUED
INVENTORY DIRECTION...EAST
NAME: WHALEYVILLE RD

COUNTY -WORCESTER
SHA DISTRICT.....1
DATE.....12/31/99

SYSTEM	FUNCTIONAL CLASS	HWY TYPE	ACCESS CONTRL	MILEPOINT	MILEPOINT DESCRIPTION	MARKED LANES	SURFACE WIDTH/TYPE*	AADT
SECONDARY R	RUR-MAJOR COLLECTOR	UNDIVID	NONE	0.20 US 50	OCEAN GATEWAY	2	22I	3,375
				0.24	SPUR TO US 50			
				0.26	SPUR FR US 50			
				0.28		2	24I	
				0.31	SPEED LIMIT 50 MPH			
				0.73 MD 346	OLD OCEAN CITY RD	2	22I	
				0.82	SPEED LIMIT 55 MPH			
				1.41 CO 248	SHEPPARDS CROSSING RD			
				2.30 CO 233	DONAWAY RD			
				2.87 CO 233	DONAWAY RD			
				3.77 CO 244	PEERLESS RD			
				3.77 CO 340	SHAVOX CHURCH RD			
				4.42	CBC #23038			
				4.70 CO 243	MURRAY RD			
				5.52 CO 338	CAMPBELLTOWN RD			
				5.52 CO 337	EBENEZER RD			
				6.53 US 113	WORCESTER HWY			
				6.53 CO 239	HAMMOND RD (AHEAD)			

ROUTE NUMBER.....MD 611
INVENTORY DIRECTION...NORTH
NAME: STEPHEN DECATUR RD

SECONDARY R	RUR-MINOR ARTERIAL	UNDIVID	NONE	0.00	ASSATEAGUE STATE PARK	2	24I	3,350
				0.00 SR 15	ACCESS TO PARKING			
				0.02 SR 5	GATEHOUSE DR			
				0.03 SR 6	SERVICE RD			
		DIVIDED		0.09 GV 1	BAYBERRY DR	2	26I	
				0.12	SPUR TO BAYBERRY DR	2	24I	
				0.16	SPEED LIMIT 30 MPH			
		UNDIVID		0.20		2	21I	
				0.47	SPEED LIMIT 40 MPH			
				0.72	BEG BR	2	24I	
				0.87	STRUC #23018 SINEPUXENT BAY			
				0.87	STRUC #23040 SINEPUXENT BAY (PEDEST			
				1.03	END BR	2	21I	
				1.46	SPEED LIMIT 50 MPH			
				2.04 CO 147	SOUTH POINT RD			1,375
				2.10	SPUR FR SOUTH POINT RD	2	20I	
				2.61 CO 260	PORFIN DR			

* A,B = UNIMPROVED; C = GRADED & DRAINED; D,E = SOIL,GRAVEL,STONE; F,G = LOW TYPE BITUMINOUS;
H,I = HIGH TYPE BITUMINOUS; J = CONCRETE; K = BRICK; L = BLOCK

STATE HIGHWAY ADMINISTRATION OF MARYLAND
HIGHWAY INFORMATION SERVICES DIVISION
DATA SUPPORT GROUP

STATE HIGHWAY LOCATION REFERENCE

ROUTE NUMBER.....MD 611 CONTINUED
INVENTORY DIRECTION...NORTH
NAME: STEPHEN DECATUR RD

COUNTY -WORCESTER
SHA DISTRICT.....1
DATE.....12/31/99

SYSTEM	FUNCTIONAL CLASS	HWY TYPE	ACCESS CONTRL	MILEPOINT	MILEPOINT DESCRIPTION	MARKED LANES	SURFACE WIDTH/TYPE*	AA DT
SECONDARY R	RUR-MINOR ARTERIAL	UNDIVIDED	NONE	2.94		2	21I	1,375
				3.44		2	20I	
				4.08	CO 689 GRAYS CREEK DR			
				4.36		2	24I	
				4.45		3	39I	
				4.47	FASSETT LA			
				4.47	SPUR FR MD 376			
				4.49	MD 376 ASSATEAGUE RD			2,475
				4.51	SPUR TO MD 376			
				4.57	CO 155 LEWIS STORE RD			
				4.58		2	24I	
		DIVIDED		5.16				
				5.25	CO 158 SNUG HARBOR RD			
		UNDIVIDED		5.43				
				5.97	CLARK RD			
				6.21	CO 383 EAGLES NEST RD			
				6.21	CO 157 ANTIQUE RD			
				6.57	CO 161 BILLY PURNELL RD			
		DIVIDED		6.92				
				7.01	CO 162 AIRPORT RD			
		UNDIVIDED		7.19	CO 449 MYSTIC HARBOUR BLVD			
				7.24	CO 154 SINEPUXENT RD			
				7.60	SPEED LIMIT 40 MPH			
		CTL		7.63				
				7.74	CO 163 SUNSET AVE			
		UNDIVIDED		7.93				
		DIVIDED		8.03				
				8.16	MD 707A OLD BRIDGE RD			
		UNDIVIDED		8.28				5,675
				8.51	US 50 OCEAN GATEWAY			

ROUTE NUMBER.....MD 626A
INVENTORY DIRECTION...EAST
NAME: GOLF COURSE RD

SECONDARY R	URB-COLLECTOR	UNDIVIDED	NONE	0.00	MD 707A OLD BRIDGE RD	2	22I	799
				0.00	CO 186 GOLF COURSE RD (BACK)			
				0.03	SPEED LIMIT 30 MPH			
				0.06	CO 171 TOWNSEND RD			
	URB-LOCAL			0.26	CO 163 SUNSET AVE	2	20I	
NAME:	SUNSET AVE			0.26				

* A,B = UNIMPROVED; C = GRADED & DRAINED; D,E = SOIL, GRAVEL, STONE; F,G = LOW TYPE BITUMINOUS;
H,I = HIGH TYPE BITUMINOUS; J = CONCRETE; K = BRICK; L = BLOCK

STATE HIGHWAY ADMINISTRATION OF MARYLAND
HIGHWAY INFORMATION SERVICES DIVISION
DATA SUPPORT GROUP

STATE HIGHWAY LOCATION REFERENCE

ROUTE NUMBER.....MD 626A CONTINUED
INVENTORY DIRECTION....EAST
NAME: SUNSET AVE

COUNTY -WORCESTER
SHA DIS TRICT.....1
DATE.....12/31/99

SYSTEM	FUNCTIONAL CLASS	HWY TYPE	ACCESS CONTRL	MILEPOINT	MILEPOINT DESCRIPTION	MARKED LANES	SU RFACE WIDTH/TYPE*	AADT
SECONDARY R	URB-LOCAL	UNDIVIDED	NONE	0.26	CO 164 GOLF COURSE RD	2	20I	799
				0.72	ROAD END			

ROUTE NUMBER.....MD 703
INVENTORY DIRECTION....EAST
NAME: KLEJ GRANGE RD

SECONDARY R	RUR-LOCAL	UNDIVIDED	NONE	0.00	ROAD END	2	15J	99
				0.05	CO 85 KLEJ GRANGE RD	2	20I	
				0.08	MD 366 STOCKTON RD			

ROUTE NUMBER.....MD 707A
INVENTORY DIRECTION....EAST
NAME: OLD BRIDGE RD

SECONDARY R	RUR-LOCAL	UNDIVIDED	NONE	0.00	US 50 OCEAN GATEWAY	2	22I	799
				0.02	SPUR FR US 50			
				0.06	OP 450 WATERVIEW DR			
				0.07	SPEED LIMIT 30 MPH			
				0.21	CO 173 GREENRIDGE LANE RD			
				0.39	HASTINGS LA			
				0.47	SPEED LIMIT 30 MPH			
				0.54	CO 195 KEYSER POINT RD			
	URB-LOCAL			0.79	MD 611 STEPHEN DECATUR RD			
				0.97	OP 22 SAVAGE RD			
				1.10	CO 172 ELM ST			
				1.25	MD 626A GOLF COURSE RD			
				1.25	CO 186 GOLF COURSE RD			
				1.87	ROAD END			

ROUTE NUMBER.....MD 707B
INVENTORY DIRECTION....EAST
NAME: GREYS CORNER RD

SECONDARY R	RUR-LOCAL	UNDIVIDED	NONE	0.00	ROAD END	2	17I	799
				0.03	SPUR TO & FR US 50 (WB/L)			

* A,B = UNIMPROVED; C = GRADED & DRAINED; D,E = SOIL,GRAVEL,STONE; F,G = LOW TYPE BITUMINOUS;
H,I = HIGH TYPE BITUMINOUS; J = CONCRETE; K = BRICK; L = BLOCK

STATE HIGHWAY ADMINISTRATION OF MARYLAND
HIGHWAY INFORMATION SERVICES DIVISION
DATA SUPPORT GROUP

STATE HIGHWAY LOCATION REFERENCE

ROUTE NUMBER.....MD 707B CONTINUED
INVENTORY DIRECTION....EAST
NAME: GREYS CORNER RD

COUNTY-WORCESTER
SHA DISTRICT.....1
DATE.....12/31/99

SYSTEM	FUNCTIONAL CLASS	HWY TYPE	ACCESS CONTRL	MILEPOINT	MILEPOINT DESCRIPTION	MARKED LANES	SURFACE WIDTH/TYPE*	AADT
SECONDARY R	RUR-LOCAL	UNDIVIDED	NONE	0.07 MD 452	FRIENDSHIP RD	2	22I	799
				0.10	SPUR FR US 50			
				0.16	SPEED LIMIT 40 MPH			
				0.63 CO 192	GRIFFIN RD			
				0.75	SPEED LIMIT 30 MPH			
				1.23 CO 191	MCALLISTER RD			
				1.44 MD 589	RACETRACK RD			
				1.48	SPEED LIMIT 50 MPH			
				2.03	WINCHESTER LA			
				2.27 US 50WA	NO NAME			
				2.45	SPEED LIMIT 35 MPH			
				3.02 US 50WB	NO NAME			
				3.22 US 50WC	NO NAME			
				3.29	ROAD END			

ROUTE NUMBER.....MD 756
INVENTORY DIRECTION....EAST
NAME: OLD SNOW HILL RD

SECONDARY U	RUR-MINOR ARTERIAL	CTL	NONE	0.00 US 13	OCEAN HWY	2	24I	3,200
				0.00 MU 340	LINDEN AVE (BACK)			
				0.01	OUT CORP LMTS POCOMOKE CITY			
				0.02	SPUR TO US 13			
				0.04	SPUR FR US 13			
				0.08	SPEED LIMIT 40 MPH			
				0.13 MU 405	NEWTOWNE BLVD			
		UNDIVIDED		0.26		2	22I	
				0.32 CO 311	CARTER RD			
				0.67 CO 434	LAKELAND DR			
				0.89	BEAR LOG LA			
				1.04	SPUR TO MD 359			
				1.07 MD 359	BYPASS RD			
				1.12		2	24I	
				1.13 MD 359A	OLDS RD			
				1.17 US 113	WORCESTER HWY			

* A,B = UNIMPROVED; C = GRADED & DRAINED; D,E = SOIL,GRAVEL,STONE; F,G = LOW TYPE BITUMINOUS;
H,I = HIGH TYPE BITUMINOUS; J = CONCRETE; K = BRICK; L = BLOCK

STATE HIGHWAY ADMINISTRATION OF MARYLAND
HIGHWAY INFORMATION SERVICES DIVISION
DATA SUPPORT GROUP

STATE HIGHWAY LOCATION REFERENCE

ROUTE NUMBER.....MD 818
INVENTORY DIRECTION....NORTH
NAME: S MAIN ST

COUNTY -WORCESTER
SHA DISTRICT.....1
DATE.....12/31/99

SYSTEM	FUNCTIONAL CLASS	HWY TYPE	ACCESS CONTRL	MILEPOINT	MILEPOINT DESCRIPTION	MARKED LANES	SURFACE WIDTH/TYPE*	AADT
SECONDARY U	RUR-MAJOR COLLECTOR	DIVIDED	NONE	0.00 US 113	WORCESTER HWY	2	28I	1,699
				0.00 MU 145	GERMANTOWN RD (BACK)			
				0.02	SPUR FR US 113			
		UNDIVIDED		0.05 MD 818A	NO NAME	2	24I	
				0.11 MU 45	BUCKINGHAM LA	2	22I	
				0.34		2	27I	
				0.37	SPEED LIMIT 30 MPH			
				0.39 MU 50	BUCKINGHAM RD			
				0.54 MU 70	BURLEY ST			
				0.62 MU 370	WASHINGTON ST			
				0.67 MU 90	CHURCH ST			
				0.67	SPEED LIMIT 25 MPH			
				0.80 MD 376	BAY ST			
				0.80 MU 190	JEFFERSON ST			
				0.82 MD 374	BROAD ST			
				0.82				
				0.87 MD 375	COMMERCE ST			
				0.87 MU 250	PITTS ST			
				0.95 MU 270	STEVENSON LN			
				0.98 MU 380	WEST ST	2	25I	
				0.98 MU 20	BAKER ST			
				1.01 MU 260	POWELLTON AVE			
				1.21 MU 40	BRYAN AVE			
				1.22 MU 80	CEDAR AVE			
				1.23	R/R #MDDE 531 869 X			
				1.24	SPUR FR HARRISON AVE	2	24I	
				1.26 MU 180	HARRISON AVE			
				1.29		2	27I	
				1.47 MD 346	OLD OCEAN CITY BLVD	2	22I	
				1.52	OUT CORP LMTS BERLIN			
				1.62	SPEED LIMIT 45 MPH			
				2.16 US 50	OCEAN GATEWAY	2	24I	
				2.22	SPEED LIMIT 40 MPH			
				2.60	R/R #MDDE 531 877 P			
				2.62 US 113	WORCESTER HWY			
				2.62 CO 210	GEORGETOWN RD (AHEAD)			

RUR-MINOR COLLECTOR
NAME: N MAIN ST

RUR-LOCAL
R

* A,B = UNIMPROVED; C = GRADED & DRAINED; D,E = SOIL,GRAVEL,STONE; F,G = LOW TYPE BITUMINOUS;
H,I = HIGH TYPE BITUMINOUS; J = CONCRETE; K = BRICK; L = BLOCK

STATE HIGHWAY ADMINISTRATION OF MARYLAND
HIGHWAY INFORMATION SERVICES DIVISION
DATA SUPPORT GROUP

STATE HIGHWAY LOCATION REFERENCE

ROUTE NUMBER.....MD 818A
INVENTORY DIRECTION....SOUTH
NAME: NO NAME

COUNTY -WORCESTER
SHA DISTRICT.....1
DATE.....12/31/99

SYSTEM	FUNCTIONAL CLASS	HWY TYPE	ACCESS CONTRL	MILEPOINT	MILEPOINT DESCRIPTION	MARKED LANES	SURFACE WIDTH/TYPE*	AADT
SECONDARY R	RUR-LOCAL	UNDIVIDED	NONE	0.00 MD 818	S MAIN ST	1	18I	
				0.06 US 113	WORCESTER HWY			

ROUTE NUMBER.....MD 992F
INVENTORY DIRECTION....NORTH
NAME: CALEB RD

SECONDARY R	RUR-LOCAL	UNDIVIDED	NONE	0.00 US 50	OCEAN GATEWAY	2	18F	
				0.25	ROAD END			

* A,B = UNIMPROVED; C = GRADED & DRAINED; D,E = SOIL,GRAVEL,STONE; F,G = LOW TYPE BITUMINOUS;
H,I = HIGH TYPE BITUMINOUS; J = CONCRETE; K = BRICK; L = BLOCK

