

**2000**

**Calendar Year**

**HIGHWAY LOCATION REFERENCE**

**ALL INTERSECTIONS**

**Data as of December 31, 2000**

**BALTIMORE**

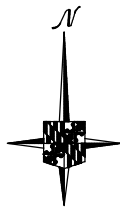
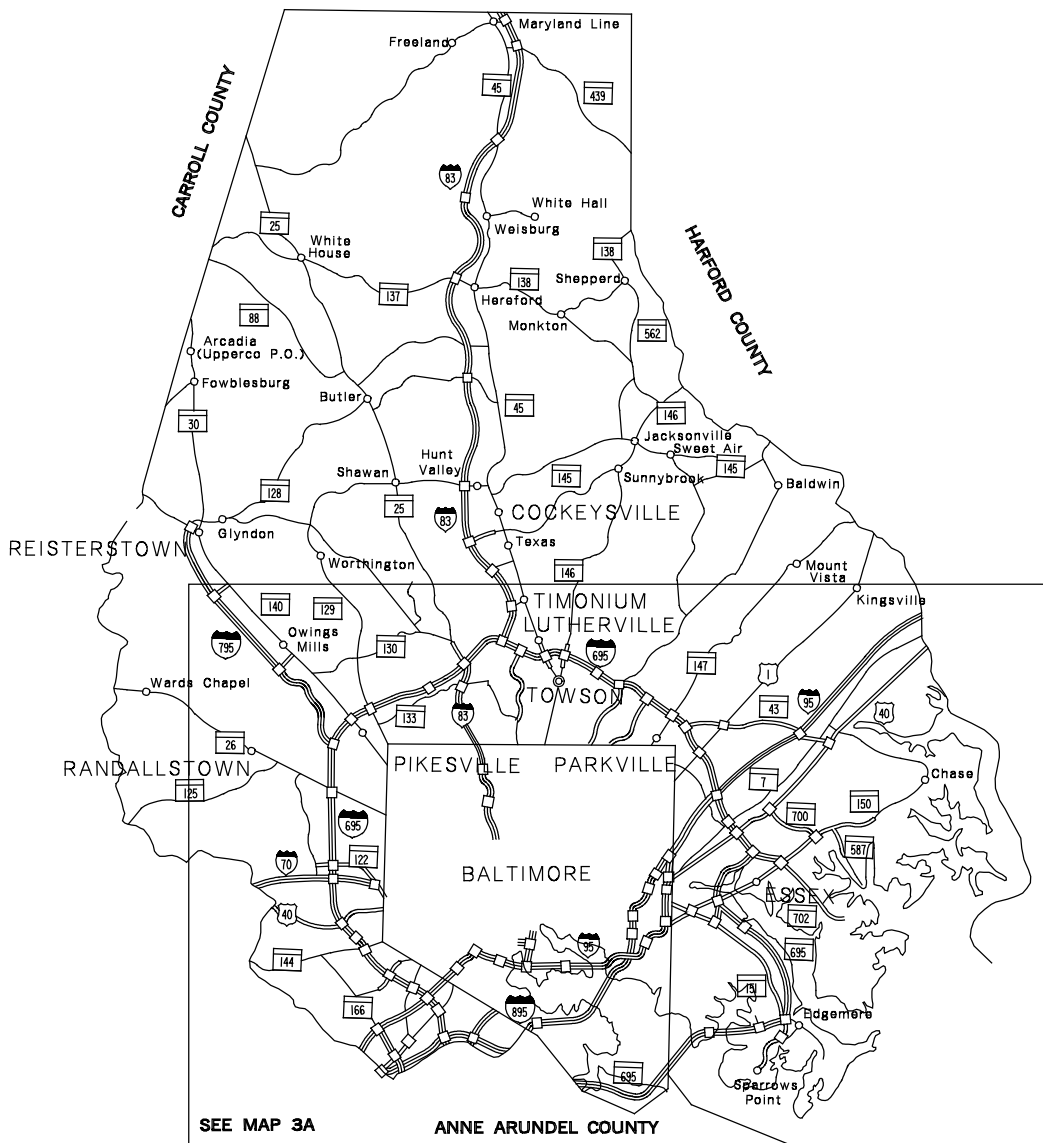
**COUNTY**

**SHA DISTRICT #4**

**B**



PENNSYLVANIA



LEGEND

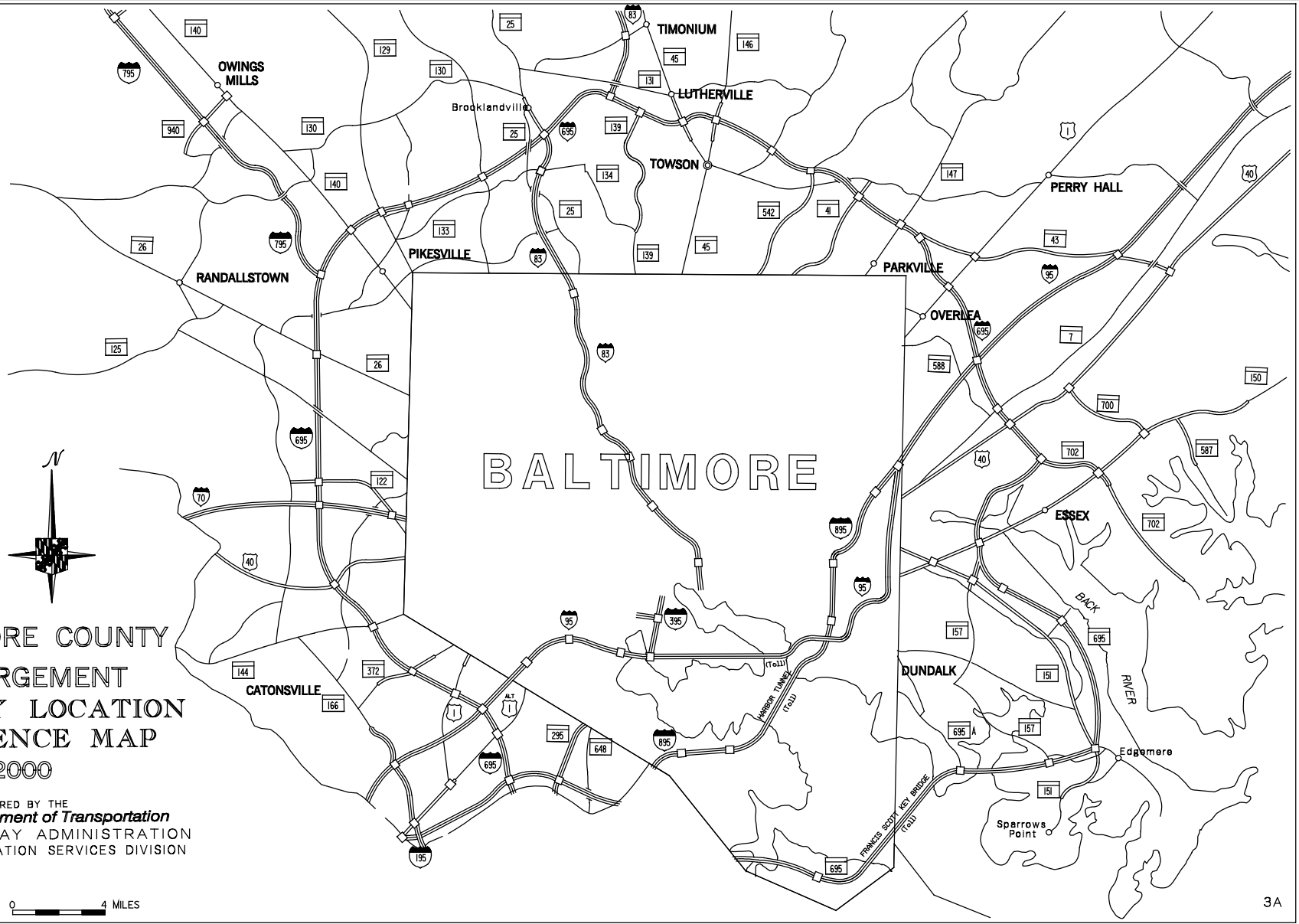
- ==== Multi Lane Divided Highway  
Access Fully Controlled
- ==== Multi Lane Divided Highway
- Undivided Highway
- Local Highway

This map is intended for use as a reference only.  
 For more detailed maps, please contact:  
 Highway Information Services Division,  
 Highway Mapping Team at:  
 410-545-8747 or  
 by email to [maps@sha.state.md.us](mailto:maps@sha.state.md.us)

BALTIMORE COUNTY  
 HIGHWAY LOCATION  
 REFERENCE MAP  
 2000

PREPARED BY THE  
**Maryland Department of Transportation**  
 STATE HIGHWAY ADMINISTRATION  
 HIGHWAY INFORMATION SERVICES DIVISION

0 4 MILES



BALTIMORE COUNTY  
ENLARGEMENT  
HIGHWAY LOCATION  
REFERENCE MAP  
2000

PREPARED BY THE  
*Maryland Department of Transportation*  
STATE HIGHWAY ADMINISTRATION  
HIGHWAY INFORMATION SERVICES DIVISION



ROUTE ALERT LIST

BALTIMORE COUNTY

MD 695 - Reconstructed, mileage shortened -.38 mi.

Note: Entire county re-inventoried in 2000. Check all routes for mileage change.

MARYLAND STATE HIGHWAY ADMINISTRATION  
HIGHWAY INFORMATION SERVICES DIVISION  
STATE MAINTAINED HIGHWAYS ON THE NATIONAL HIGHWAY SYSTEM  
AS OF DECEMBER 31, 2000

BALTIMORE COUNTY

ROUTE	BEGIN MILEPOINT	BEGIN DESCRIPTION	END MILEPOINT	END DESCRIPTION
US 1	17.00	IS 695 BALTO BELTWAY	26.52	HARFORD CO/L
MD 30	0.00	MD 140 WESTMINSTER PIKE/REISTERSTOWN RD	7.40	CARROLL CO/L
US 40	2.44	IS 695 BALTO BELTWAY	3.98	SOUTHWEST BALTO CITY LINE
IS 70	0.00	HOWARD CO/L	4.70	BALTO CITY LINE
IS 83	0.00	BALTO CITY LINE	27.80	PENNSYLVANIA ST/L
IS 95	0.00	HOWARD CO/L	26.47	HARFORD CO/L
MD 140	0.00	BALTO CITY LINE	5.26	RAMPS TO AND FROM MD 940
MD 140	10.36	IS 795 NORTHWEST EXPRESSWAY	12.47	CARROLL CO/L
IS 195	0.00	ANNE ARUNDEL CO/L	2.15	MD 166 METROPOLITAN BLVD (AHEAD)
MD 295	0.00	ANNE ARUNDEL CO/L	1.42	BALTO CITY LINE
IS 695	0.00	ANNE ARUNDEL CO/L	29.17	MD 695 BALTO BELTWAY
MD 695	0.00	IS 695 BALTO BELTWAY (BACK)	13.66	BALTO CITY LINE
MD 695 A	0.00	BALTO CITY LINE	1.93	RP 2695 1 RAMP 1 FR MD 695 TO MD 695 A
MD 695 B	0.00	MD 695 A BROENING HWY	0.10	CO 5237 DUNDALK AVE
IS 795	0.00	IS 695 BALTO BELTWAY	8.99	MD 140 WESTMINSTER PIKE
IS 895	0.00	HOWARD CO/L	4.61	ANNE ARUNDEL CO/L
MD 940	0.00	CO 6779 RED RUN BLVD	1.44	RP 2140 4 RAMP 4 FR MD 940 TO MD 140

STATE HIGHWAY ADMINISTRATION OF MARYLAND  
HIGHWAY INFORMATION SERVICES DIVISION  
DATA SUPPORT GROUP

STATE HIGHWAY LOCATION REFERENCE

ROUTE NUMBER.....US 1  
INVENTORY DIRECTION....NORTH  
NAME: WASHINGTON BLVD

COUNTY-BALTIMORE  
SHA DISTRICT.....4  
DATE.....12/31/2000

SYSTEM	FUNCTIONAL CLASS	HWY TYPE	ACCESS CONTRL	MILEPOINT	MILEPOINT DESCRIPTION	MARKED LANES	SURFACE WIDTH/TYPE*	AADT
SECONDARY R	URB-OTHER PRIN ART	DIVIDED	NONE	0.00	HOWARD CO/L	4	48I	23,150
				0.00	STRUC #3010 PATAPSCO RIVER			
				0.05	IS 895 HARBOR TUNNEL THRUWAY			
				0.05	STRUC #HOY014			
				0.10	RP 89507 RAMP 7 FR IS 895 TO US 1			
				0.10	STRUC #HOY012			
				0.16	CO7109 SOUTH ST			
				0.22	RP 19508 RAMP 8 FR IS 195 TO US 1			
				0.23	RP 19506 RAMP 6 FR US 1 FR RAMP 7	4	54I	
				0.31	IS 195 METROPOLITAN BLVD			22,150
				0.31	STRUC #3342			
				0.31	EXIT #3			
				0.31	RP 19507 RAMP 7 FR US 1 TO IS 195			
				0.41	RP 19501 RAMP 1 FR IS 195 TO US 1			
				0.45	RP 19504 RAMP 4 FR RAMP 1 TO US 1			
				0.46	RP 19503 RAMP 3 FR US 1 TO RAMP 2			
				0.53	RP 19502 RAMP 2 FR US 1 TO IS 195			
		CTL		0.54				
		DIVIDED		0.60				
				0.64	ENT TO SEAGRAMS			
				0.68	X-OVER			
				0.73	SPEED LIMIT 40 MPH			
		UNDIVIDED		0.74		4	44I	
				0.83	STRUC #3008			
				0.85	CO3119 CLARK BLVD			
		DIVIDED		0.89	US 1AL WASHINGTON BLVD	4	64I	11,050
				0.89				
				0.96	SPEED LIMIT 50 MPH			
				1.14	US 1AL WASHINGTON BLVD			
				1.14	STRUC #3011			
		CTL		1.23		2	24I	
				1.24	STRUC #3007 HERBERT RUN			
				1.27	SPEED LIMIT 50 MPH			
				1.74	CO3100 FRANCIS AVE			
				1.74	STRUC #3006			
		DIVIDED		1.79		4	44I	
				1.82	SPUR FR TOM DAY BLVD			
				1.83	CO6101 TOM DAY BLVD			
				1.85	SPUR TO TOM DAY BLVD			
		CTL		1.96		3	40I	
				2.00	SPEED LIMIT 50 MPH			

\* A,B = UNIMPROVED; C = GRADED & DRAINED; D,E = SOIL, GRAVEL, STONE; F,G = LOW TYPE BITUMINOUS;  
H,I = HIGH TYPE BITUMINOUS; J = CONCRETE; K = BRICK; L = BLOCK

STATE HIGHWAY ADMINISTRATION OF MARYLAND  
HIGHWAY INFORMATION SERVICES DIVISION  
DATA SUPPORT GROUP

STATE HIGHWAY LOCATION REFERENCE

ROUTE NUMBER.....US 1 CONTINUED  
INVENTORY DIRECTION....NORTH  
NAME: SOUTHWESTERN BLVD

COUNTY-BALTIMORE  
SHA DISTRICT.....4  
DATE.....12/31/2000

SYSTEM	FUNCTIONAL CLASS	HWY TYPE	ACCESS CONTRL	MILEPOINT	MILEPOINT DESCRIPTION	MARKED LANES	SURFACE WIDTH/TYPE*	AADT
SECONDARY R	URB-OTHER PRIN ART	CTL	NONE	2.05	IS 95 NO NAME	3	40I	11,050
				2.05	STRUC #3261			
				2.07		4	48I	
				2.20	SPUR TO SELMA AVE			
				2.38	CO3071 SULPHUR SPRING RD			
				2.38	STRUC #3005			
				2.45	SPUR TO LINDEN AVE			
				2.75	RP 69506 RAMP 6 FR IS 695 TO US 1			
				2.93	IS 695 BALTO BELTWAY			10,700
				2.93	STRUC #3114			
				2.93	EXIT #12A			
				3.29	SPEED LIMIT 45 MPH			
				3.34	CO3013 KNECHT AVE			
				3.46	SPUR TO LEEDS AVE			
				3.56	SPUR TO LEEDS AVE			
		DIVIDED		3.65		4	64I	
				3.67	X-OVER			
				3.72	SOUTHWEST BALTO CITY LINE			
				3.72	END STATE MAINTENANCE			
				3.72	BEGIN BALTO CITY MAINTENANCE			
		UNDIVIDED		15.69	NORTHEAST BALTO CITY LINE	4	63I	28,725
				15.69				
				15.69	END BALTO CITY MAINTENANCE			
				15.69	BEGIN STATE MAINTENANCE			
				15.69	CO4229 SPRUCE ST			
				15.69	MU1022 FLEETWOOD AVE (BALTO CITY)			
				15.72	CO4236 PRAGUE AVE			
				15.76	CO4234 MAPLE AVE			
				15.76	CO4233 NORTHERN PKWY			
				15.77	SPEED LIMIT 35 MPH			
				15.83	CO4232 OVERLEA AVE	4	41I	
				15.83	CO4231 OVERLEA AVE			
				15.89	CO4237 WILLOW AVE			
				15.90	CO4230 CHESLEY AVE			
				15.96	CO4238 MADELINE AVE			
				15.98	CO4228 WALNUT AVE			
				16.01	CO4227 MANOR AVE			
				16.04	CO4239 E ELM AVE			
				16.06	CO4226 W ELM AVE			
				16.12	CO4225 FULLER AVE			
				16.18	CO3481 TAYLOR AVE			42,525
				16.23	CO4223 VIRGINIA AVE			

\* A,B = UNIMPROVED; C = GRADED & DRAINED; D,E = SOIL, GRAVEL, STONE; F,G = LOW TYPE BITUMINOUS;  
H,I = HIGH TYPE BITUMINOUS; J = CONCRETE; K = BRICK; L = BLOCK

STATE HIGHWAY ADMINISTRATION OF MARYLAND  
HIGHWAY INFORMATION SERVICES DIVISION  
DATA SUPPORT GROUP

STATE HIGHWAY LOCATION REFERENCE

ROUTE NUMBER.....US 1 CONTINUED  
INVENTORY DIRECTION....NORTH  
NAME: BELAIR RD

COUNTY-BALTIMORE  
SHA DISTRICT.....4  
DATE.....12/31/2000

SYSTEM	FUNCTIONAL CLASS	HWY TYPE	ACCESS CONTRL	MILEPOINT	MILEPOINT DESCRIPTION	MARKED LANES	SURFACE WIDTH/TYPE*	AADT
SECONDARY R	URB-OTHER PRIN ART	UNDIVIDED	NONE	16.25	CO4248 FULLERTON AVE	4	41I	42,525
				16.32	CO4222 FULLERTON HEIGHTS AVE			
				16.39	CO4221 BELHAVEN DR			
				16.49	CO4219 DELIGHT AVE			
				16.51	CO4250 HENRY AVE			
				16.56	CO4218 GLADE AVE			
				16.61	CO4252 THORNCLIFF RD			
		CTL		16.63		4	48I	
				16.66	CO4217 CARDWELL AVE			
		DIVIDED		16.73	CO4216 FOWLER AVE	4	44I	
				16.73	ENT TO BELTWAY PLAZA			
				16.76	POES LA			
				16.77	STRUC #3004 STEMMERS RUN			
				16.83	SPEED LIMIT 40 MPH			
				16.84	CO4215 OVERTON AVE	4	48I	
				16.86	RP 69504 RAMP 4 FR US 1 TO IS 695			
				16.86	RP 69506 RAMP 6 FR IS 695 TO US 1			
				16.94	RP 69505 RAMP 5 FR US 1 TO IS 695			
				16.96	RP 69503 RAMP 3 FR IS 695 TO US 1			
				16.98	BEG BR			
				17.00	IS 695 BALTO BELTWAY			50,325
				17.00	STRUC #3175			
				17.00	EXIT #32			
				17.03	END BR			
				17.06	RP 69507 RAMP 7 FR IS 695 TO US 1			
				17.06	RP 69501 RAMP 1 FR US 1 TO IS 695			
				17.14	RP 69508 RAMP 8 FR US 1 TO IS 695			
				17.16	RP 69502 RAMP 2 FR IS 695 TO US 1			
				17.18	ALLEY			
				17.19	CO4207 FITCH AVE			
				17.22	CO4214 LINCOLN AVE	6	72I	
				17.33	ENT TO PUTTY HILL PLAZA			
				17.33	ENT TO FULLERTON PLAZA			
				17.41	CO4458 ROSSVILLE BLVD			
				17.46	CO4209 GRAPE HILL AVE			
		CTL		17.48	CO4210 KLEIN AVE			
				17.51	CO4208 MARTIN AVE			
		DIVIDED		17.65	CO7546 PUTTY HILL AVE			34,525
				17.65	CO4200 RIDGE RD			
				17.75				
				17.85	MD 43 WHITE MARSH BLVD	4	60I	
				17.85	STRUC #3344			

\* A,B = UNIMPROVED; C = GRADED & DRAINED; D,E = SOIL, GRAVEL, STONE; F,G = LOW TYPE BITUMINOUS;  
H,I = HIGH TYPE BITUMINOUS; J = CONCRETE; K = BRICK; L = BLOCK



STATE HIGHWAY ADMINISTRATION OF MARYLAND  
HIGHWAY INFORMATION SERVICES DIVISION  
DATA SUPPORT GROUP

STATE HIGHWAY LOCATION REFERENCE

ROUTE NUMBER.....US 1 CONTINUED  
INVENTORY DIRECTION....NORTH  
NAME: BELAIR RD

COUNTY-BALTIMORE  
SHA DISTRICT.....4  
DATE.....12/31/2000

SYSTEM	FUNCTIONAL CLASS	HWY TYPE	ACCESS CONTRL	MILEPOINT	MILEPOINT DESCRIPTION	MARKED LANES	SURFACE WIDTH/TYPE*	AADT
SECONDARY R	URB-OTHER PRIN ART	DIVIDED	NONE	17.90	OP6846 WHOLESALE DR	4	48I	34,525
				17.95	RP204306 RAMP 6 FR MD 43 TO US 1			
				17.98	RP204305 RAMP 5 FR US 1 TO MD 43			
		UNDIVIDED		18.01				
				18.09	STRUC #3287 WHITE MARSH RUN			
				18.11	STILLMEADOW RD			
				18.17	OP 314 LOUISA AVE			
				18.19	RP204304 RAMP 4 FR US 1 TO MD 43			
				18.24	CO6079 DUNFIELD RD			
				18.24	RP204309 RAMP 9 FR RAMP 3 TO US 1			
				18.27	RP204303 RAMP 3 FROM MD 43 TO US 1			
				18.33	CO4084 KLOSTERMAN AVE			
				18.46	OP 315 PLUMER AVE			
		CTL		18.56		4	40I	
				18.61	FORGE LA			
				18.72	CO4087 NECKER AVE			
				18.72	CO7254 REDGELYS CHOICE DR			
				18.87	CO4083 SLATER AVE			
				18.92	CO4082 LINK AVE			
				19.03	SPUR FR SILVER SPRING RD			
				19.05	CO4090 SILVER SPRING RD			28,500
				19.21	ENT TO SHOPPING CENTER			
				19.22	CO4081 RAAB AVE			
				19.31	CO4080 BLAKELY AVE			
				19.45	CO4079 VERDEL RD			
				19.50	CO6435 COTTINGTON RD			
				19.66	SPUR FR JOPPA RD			
				19.69	CO1400 JOPPA RD	4	48I	30,625
				19.69	CO4076 EBENEZER RD			
				19.76	CO4020 BROOKFIELD RD			
				19.82	CO4021 JOPPA RD			
				19.83	CO4019 INDIA AVE			
				19.91	CO7082 MINTE DR			
				19.93	OP4044 SMITH AVE			
				20.03	SPUR FR FARMSIDE DR			
				20.04	CO4042 SOTH AVE			
				20.04	CO7489 FARMSIDE DR			
				20.05	SPUR TO FARMSIDE DR			
				20.14	CO4047 PENN AVE			
				20.14	CO7486 CEDAR SIDE DR			
				20.29	CO4018 PINE HILL RD			
				20.32	CO4049 DARNALL RD			

\* A,B = UNIMPROVED; C = GRADED & DRAINED; D,E = SOIL, GRAVEL, STONE; F,G = LOW TYPE BITUMINOUS;  
H,I = HIGH TYPE BITUMINOUS; J = CONCRETE; K = BRICK; L = BLOCK

STATE HIGHWAY ADMINISTRATION OF MARYLAND  
HIGHWAY INFORMATION SERVICES DIVISION  
DATA SUPPORT GROUP

STATE HIGHWAY LOCATION REFERENCE

ROUTE NUMBER.....US 1 CONTINUED  
INVENTORY DIRECTION....NORTH  
NAME: BELAIR RD

COUNTY-BALTIMORE  
SHA DISTRICT.....4  
DATE.....12/31/2000

SYSTEM	FUNCTIONAL CLASS	HWY TYPE	ACCESS CONTRL	MILEPOINT	MILEPOINT DESCRIPTION	MARKED LANES	SURFACE WIDTH/TYPE*	AADT
SECONDARY R	URB-OTHER PRIN ART	CTL	NONE	20.42	CO4017 PINEDALE DR	4	48I	30,625
				20.48	OP 327 HALBERT AVE			
				20.58	CO4013 WALTER AVE			
				20.73	CO4012 KLAUSMIER RD			
				20.79	CO4039 HORN AVE			
				20.91	CO4038 PERRY VIEW RD			
				20.93	OP6619 JULIET LA			
				21.01	CO4037 BAKER LA			
				21.01	CO4036 CHAPEL RD			
				21.09	CO4001 GLEN PARK RD			
				21.26	CO3998 KAHLSTON RD			
				21.32	CO3997 CLIFFVALE RD			
				21.41	CO3975 FORGE RD			
				21.50	CO3996 SCHROEDER AVE			
		DIVIDED		21.60				
				21.80	CO3995 PERRY HALL RD			
		UNDIVIDED		21.86				
		DIVIDED		22.10				
				22.12	CO3988 MILLER RD			
				22.36	ENT TO PARK & RIDE			
	RUR-OTHER PRIN ART			22.46	STRUC #3003 BIG GUNPOWDER FALLS			
				22.61	SPEED LIMIT 50 MPH			
				23.15	CO3916 SHERADALE DR			
		UNDIVIDED		23.28		4	43I	
				23.37	CO3900 MT VISTA RD			19,525
				23.52	SPEED LIMIT 50 MPH			
				23.83	STRUC #03478X0 BROAD RUN			
				23.99	CO3917 CHERYL AVE			
				24.20	SPEED LIMIT 40 MPH			
				24.23	CO7772 LONGFIELD DR			
				24.28	CO3910 GOETTNER RD	4	46I	
				24.49	CO3918 JERUSALEM RD			
				24.54	OP 337 TEMPLE LA			
				24.59	CO3927 BRADSHAW RD			17,525
				24.59	CO3898 SUNSHINE AVE			
				25.06	SPEED LIMIT 50 MPH	4	43I	
				25.48	OPEN BIBLE WAY (PVT)			
				25.78	OP 336 GREMECY PARK RD			
				25.90	CO 304 NEW CUT RD			
				26.52	STRUC #3001 LITTLE GUNPOWDER FALLS			
				26.52	HARFORD CO/L			

\* A,B = UNIMPROVED; C = GRADED & DRAINED; D,E = SOIL, GRAVEL, STONE; F,G = LOW TYPE BITUMINOUS;  
H,I = HIGH TYPE BITUMINOUS; J = CONCRETE; K = BRICK; L = BLOCK

STATE HIGHWAY ADMINISTRATION OF MARYLAND  
HIGHWAY INFORMATION SERVICES DIVISION  
DATA SUPPORT GROUP

STATE HIGHWAY LOCATION REFERENCE

ROUTE NUMBER.....US 1AL  
INVENTORY DIRECTION....NORTH  
NAME: WASHINGTON BLVD

COUNTY-BALTIMORE  
SHA DISTRICT.....4  
DATE.....12/31/2000

SYSTEM	FUNCTIONAL CLASS	HWY TYPE	ACCESS CONTRL	MILEPOINT	MILEPOINT	DESCRIPTION	MARKED LANES	SURFACE WIDTH/TYPE*	AADT
SECONDARY R	URB-OTHER PRIN ART	DIVIDED	NONE	0.00	US 1	WASHINGTON BLVD/SOUTHWESTERN BLVD	4	48I	19,150
				0.04		US 1 (WB/L) SOUTHWESTERN BLVD			
				0.11		SPEED LIMIT 40 MPH			
		UNDIVIDED		0.13			4	50I	
				0.21		BEG BR			
				0.23	US 1	SOUTHWESTERN BLVD			
				0.27		STRUC #3011 HERBERT RUN			
				0.27		R/R #ATK 529 536 W			
				0.32		END BR			
				0.52	CO3142	MAYFIELD AVE			
				0.58	CO3147	WINANS AVE			
				0.63		SPUR TO HALETHORPE FARMS RD			
				0.65	CO3139	SELMA AVE			
				0.65	CO3140	HALETHORPE FARMS RD			
				0.66		SPUR FR HALETHORPE FARMS RD			
				0.72	CO3146	PARK AVE			
				0.73	CO3169	HALETHORPE AVE			
				0.78	CO3148	ARBUTUS AVE			
				0.84	CO3165	WOODSIDE AVE			
				0.90	CO3163	FAIRVIEW AVE			
				0.96	CO3161	SUMMIT AVE			
				0.99	CO3174	HANNAH AVE			
				1.13		SPUR TO RIDGE AVE-CO 3167			
				1.16	CO3167	RIDGE AVE			
				1.16	CO3177	NORTHEAST AVE			
				1.19	CO3178	MONUMENTAL RD			
				1.19	CO3186	OLD WASHINGTON BLVD			
		DIVIDED		1.36			4	48I	
				1.44			4	48J	
				1.52	CO3071	SULPHUR SPRING RD	4	58I	
				1.52	CO3186	OLD WASHINGTON BLVD			
				1.59	RP 69504	RAMP 4 FR US 1 AL TO IS 695	4	48I	
				1.63	RP 69505	RAMP 5 FR US 1 AL TO RAMP 4	5	58I	
				1.65		BEG BR			
				1.68	IS 695	BALTO BELTWAY			20,950
				1.68		STRUC #3112			
				1.68		EXIT #10			
				1.70		END BR			
				1.72	RP 69501	RAMP 1 FR US 1 AL TO IS 695			
				1.74	RP 69508	RAMP 8 FR US 1 AL TO RAMP 1			
				1.74	RP 69502	RAMP 2 FR IS 695 TO US 1 AL			
				1.84			5	56I	

\* A,B = UNIMPROVED; C = GRADED & DRAINED; D,E = SOIL, GRAVEL, STONE; F,G = LOW TYPE BITUMINOUS;  
H,I = HIGH TYPE BITUMINOUS; J = CONCRETE; K = BRICK; L = BLOCK

STATE HIGHWAY ADMINISTRATION OF MARYLAND  
HIGHWAY INFORMATION SERVICES DIVISION  
DATA SUPPORT GROUP

STATE HIGHWAY LOCATION REFERENCE

ROUTE NUMBER.....US 1A1 CONTINUED  
INVENTORY DIRECTION...NORTH  
NAME: WASHINGTON BLVD

COUNTY-BALTIMORE  
SHA DISTRICT.....4  
DATE.....12/31/2000

SYSTEM	FUNCTIONAL CLASS	HWY TYPE	ACCESS CONTRL	MILEPOINT	MILEPOINT DESCRIPTION	MARKED LANES	SURFACE WIDTH/TYPE*	AADT
SECONDARY R	URB-OTHER PRIN ART	UNDIVIDED	NONE	1.86	CO3190 VICTORY DR	4	44I	20,950
				1.96	CO7580 COMMERCE DR			
				2.18	MD 993B NO NAME			
				2.18	ROBERT A YOUNG WAY			
				2.28	MD 993B NO NAME			
				2.32	SPUR TO LANSDOWNE RD			
				2.34	CO3227 LANSDOWNE RD			15,625
				2.53	CO3197 WILSON AVE			
				2.64	CO3196 RITTENHOUSE AVE			
		DIVIDED		2.68	MU1281 WASHINGTON BLVD (BALTO CITY)	4	50J	
NAME: CATON AVE				2.68				
				2.68	CO3200 HAMMONDS FERRY RD			
				2.70	BALTO CITY LINE			

\*\*\*\*\*

ROUTE NUMBER.....MD 7  
INVENTORY DIRECTION...EAST  
NAME: PHILADELPHIA RD

SECONDARY R	URB-MINOR ARTERIAL	UNDIVIDED	NONE	0.00	CO5126 66TH ST (BACK)	2	36I	10,075
				0.00	US 40 PULASKI HWY			
				0.04	MD 7BA OLD PHILADELPHIA RD	2	24I	
				0.14	SPEED LIMIT 30 MPH			
				0.24	CO5104 ROSEDALE HEIGHTS AVE			
				0.38	CO5105 LONGVIEW AVE			
				0.45	CO5101 BEATY AVE			
				0.49	CO5100 SHIPHORST TERR			
				0.66	CO5082 HAMILTON AVE			
				0.66	CO5081 ROSEDALE AVE			
				0.84	CO5083 ROSEWICK AVE			
				0.85	OP 429 GRANSAY RD			
				0.89	STRUC #3017 REDHOUSE CREEK			
				0.95	CO9004 CHESACO AVE EXT			
				0.95	CO5069 CHESACO AVE			
				0.95	OP6435 CHESACO AVE			
				1.14	CO5044 SELLIER AVE			
				1.19	CO4423 SELING AVE			
				1.27	CO4435 DORIS AVE			
				1.34	CO4424 PINE GROVE RD			
				1.39	CO5037 KAHLER AVE			
				1.47	CO5035 NEIGHBORS AVE			

\* A,B = UNIMPROVED; C = GRADED & DRAINED; D,E = SOIL, GRAVEL, STONE; F,G = LOW TYPE BITUMINOUS;  
H,I = HIGH TYPE BITUMINOUS; J = CONCRETE; K = BRICK; L = BLOCK

STATE HIGHWAY ADMINISTRATION OF MARYLAND  
HIGHWAY INFORMATION SERVICES DIVISION  
DATA SUPPORT GROUP

STATE HIGHWAY LOCATION REFERENCE

ROUTE NUMBER.....MD 7 CONTINUED  
INVENTORY DIRECTION....EAST  
NAME: PHILADELPHIA RD

COUNTY-BALTIMORE  
SHA DISTRICT.....4  
DATE.....12/31/2000

SYSTEM	FUNCTIONAL CLASS	HWY TYPE	ACCESS CONTRL	MILEPOINT	MILEPOINT DESCRIPTION	MARKED LANES	SURFACE WIDTH/TYPE*	AADT
SECONDARY R	URB-MINOR ARTERIAL	UNDIVIDED	NONE	1.58	CO4436 SPRING AVE	2	24I	10,075
				1.62	CO4438 HILLDALE RD			
				1.73	CO4440 DALTON AVE			
				1.80	CO4441 RUSTIC AVE			
				1.82	CO4442 EVERING AVE			
				1.93	CO4372 KENWOOD AVE			11,375
				1.97	CO4384 CHAPEL HILL DR			
				2.09	ENT TO ROSEDALE PARK			
		CTL		2.25	CO4453 GOLDEN RING RD	4	48I	29,975
				2.25	MD 588 GOLDEN RING RD			
				2.29	SPEED LIMIT 35 MPH			
				2.43	RP269508 RAMP 8 FR MD 695 TO MD 7			
				2.43	RP269506 RAMP 6 FR MD 7 TO MD 695			
				2.48	RP269505 RAMP 5 FR RAMP 8 TO MD 7			
				2.48	RP269507 RAMP 7 FR MD 7 TO RAMP 6			
				2.50	BEG BR			
				2.52	MD 695 BALTO BELTWAY			32,875
				2.52	STRUC #3190			
				2.52	EXIT #34			
				2.54	END BR			
				2.59	RP269501 RAMP 1 FR MD 695 TO MD 7			
				2.61	SPUR TO GOLDEN RING MALL			
		DIVIDED		2.63	RP269502 RAMP 2 FR MD 7 TO MD 695			
				2.63	RP269504 RAMP 4 FR RAMP 1 TO MD 7			
				2.63	ENT TO GOLDEN RING MALL			
				2.64	SPUR FR GOLDEN RING MALL			
				2.80	CO7269 FONTANA LA			
				2.90	SPUR TO ROSSVILLE BLVD			
				2.90	SPUR FR ROSSVILLE BLVD			
				2.90	STRUC #3016 STEMMERS RUN			
				2.93	CO4458 ROSSVILLE BLVD			13,675
				2.95	SPUR TO ROSSVILLE BLVD			
				2.95	SPUR FR ROSSVILLE BLVD			
		UNDIVIDED		3.00				
				3.06	CO4459 RIDGE RD			
				3.09		2	22I	
				3.29	CO4464 MAYFLOWER RD			
				3.74	CO4462 HOSPITAL DR			
				3.75	SPEED LIMIT 40 MPH			
				4.05	CO4463 LENNINGS LA			
				4.18	PALAMON DR			
				4.26	OP 366 WINDSOR WAY			

\* A,B = UNIMPROVED; C = GRADED & DRAINED; D,E = SOIL, GRAVEL, STONE; F,G = LOW TYPE BITUMINOUS;  
H,I = HIGH TYPE BITUMINOUS; J = CONCRETE; K = BRICK; L = BLOCK

STATE HIGHWAY ADMINISTRATION OF MARYLAND  
HIGHWAY INFORMATION SERVICES DIVISION  
DATA SUPPORT GROUP

STATE HIGHWAY LOCATION REFERENCE

ROUTE NUMBER.....MD 7 CONTINUED  
INVENTORY DIRECTION....EAST  
NAME: PHILADELPHIA RD

COUNTY-BALTIMORE  
SHA DISTRICT.....4  
DATE.....12/31/2000

SYSTEM	FUNCTIONAL CLASS	HWY TYPE	ACCESS CONTRL	MILEPOINT	MILEPOINT DESCRIPTION	MARKED LANES	SURFACE WIDTH/TYPE*	AADT
SECONDARY R	URB-MINOR ARTERIAL	UNDIVIDED	NONE	4.37	OP6370 LITANY LA	2	22I	13,675
		CTL		4.47				
				4.58	CO4189 KING AVE			
				4.72	OP6475 BARON PL			
				4.72	CO4465 MIDDLE RIVER RD			
				4.89	OP6477 BARON PL			
				4.99	OP6479 KING HENRY CIR			
		UNDIVIDED		5.03				
				5.07	OP 367 PHILCO RD			
				5.25	CO4188 RAVENWOOD RD			
				5.31	OP 369 NO NAME			
				5.34	CO4185 SPOTSWOOD RD			
				5.44	CO4183 MOHRS LA			
				5.49	CO4184 NOTTINGWOOD RD			
				5.58		2	65I	
		DIVIDED		5.71	OP6907 CAMPBELL BLVD	2	24I	
				5.74	SPUR TO CAMPBELL BLVD			
		UNDIVIDED		5.88		2	26I	
				5.95		2	22I	
				6.04	STRUC #3015 WHITE MARSH RUN			
				6.39		2	24I	
				6.43	MD 7J INDUSTRIAL PARK RD			
				6.59	BEG BR			
				6.62	MD 43 WHITE MARSH BLVD			
				6.62	STRUC #3218			
				6.64	END BR			
				6.66	RP204301 RAMP 1 FR MD 7 TO MD 43			
				6.74	RP204308 RAMP 8 FR MD 7 TO RAMP 1	2	22I	
				6.77	CO4094 SILVER SPRING RD			
				7.14	STRUC #3014 HONEYGO RUN			
				7.21	CO4095 EBENEZER RD	2	24I	
				7.23	CO4033 COWENTON AVE			
				7.53	OP 348 QUARRY RD			
				7.65	JCB LA			
				7.87	CO4021 JOPPA RD			10,975
				8.18	OP 347 CULLUM AVE			
				8.32	13 MILE LA			
		CTL		8.63				
				8.66	OP6941 HOLTER RD			
				8.74	CO8140 APPERSON RD			
		UNDIVIDED		8.83				
				8.87	OP 345 NO NAME			

\* A,B = UNIMPROVED; C = GRADED & DRAINED; D,E = SOIL, GRAVEL, STONE; F,G = LOW TYPE BITUMINOUS;  
H,I = HIGH TYPE BITUMINOUS; J = CONCRETE; K = BRICK; L = BLOCK

STATE HIGHWAY ADMINISTRATION OF MARYLAND  
HIGHWAY INFORMATION SERVICES DIVISION  
DATA SUPPORT GROUP

STATE HIGHWAY LOCATION REFERENCE

ROUTE NUMBER.....MD 7 CONTINUED  
INVENTORY DIRECTION...EAST  
NAME: PHILADELPHIA RD

COUNTY-BALTIMORE  
SHA DISTRICT.....4  
DATE.....12/31/2000

SYSTEM	FUNCTIONAL CLASS	HWY TYPE	ACCESS CONTRL	MILEPOINT	MILEPOINT	DESCRIPTION	MARKED LANES	SURFACE WIDTH/TYPE*	AADT
SECONDARY R	URB-MINOR ARTERIAL	UNDIVIDED	NONE	8.98	OP 346	LOYD AVE	2	24I	10,975
				9.16	CO6112	NEW FORGE RD			
				9.37	CO3952	ALLENDER RD			
				9.40	CO3945	CARRINGTON DR			
				9.46	CO3941	RANELAGH RD			
				9.48		STRUC #3295			
				9.49	CO3964	BUSH ST			
				9.60	CO3963	FORGE RD			
				9.77		STRUC #3013 BIG GUNPOWDER FALLS			
				9.78			2	22I	
				10.04	CO3940	RAPHEL RD			
				10.65	CO3939	JONES RD			
				10.66	CO3938	PFEFFERS RD			
				11.32	CO3927	BRADSHAW RD			6,275
				11.51		STRUC #3012 LITTLE GUNPOWDER FALLS			
				11.51		HARFORD CO/L			

\*\*\*\*\*

ROUTE NUMBER.....MD 7BA  
INVENTORY DIRECTION...NORTH  
NAME: OLD PHILADELPHIA RD

SECONDARY R	URB-LOCAL	UNDIVIDED	NONE	0.00	MD 7	PHILADELPHIA RD (BACK)	2	20I	
				0.04	CO5113	SUMMIT AVE	2	24I	
				0.07			1	14I	
				0.10	CO5117	ROLLINGSIDE AVE			
				0.13			1	16I	
				0.18	US 40	PULASKI HWY			
				0.18	CO5118	ODELL AVE			

\*\*\*\*\*

ROUTE NUMBER.....MD 7J  
INVENTORY DIRECTION...EAST  
NAME: INDUSTRIAL PARK RD

SECONDARY R	URB-LOCAL	UNDIVIDED	NONE	0.00	MD 7	PHILADELPHIA RD	2	24I	
				0.12	RP204303	RAMP 3 FR MD 43 TO MD 7 J			
				0.14	RP204306	RAMP 6 FR RAMP 3 TO MD 7 J			
				0.14	OP6912	INDUSTRIAL PARK RD (AHEAD)			

\* A,B = UNIMPROVED; C = GRADED & DRAINED; D,E = SOIL, GRAVEL, STONE; F,G = LOW TYPE BITUMINOUS;  
H,I = HIGH TYPE BITUMINOUS; J = CONCRETE; K = BRICK; L = BLOCK

STATE HIGHWAY ADMINISTRATION OF MARYLAND  
HIGHWAY INFORMATION SERVICES DIVISION  
DATA SUPPORT GROUP

STATE HIGHWAY LOCATION REFERENCE

ROUTE NUMBER.....MD 25  
INVENTORY DIRECTION....NORTH  
NAME: FALLS RD

COUNTY-BALTIMORE  
SHA DISTRICT.....4  
DATE.....12/31/2000

SYSTEM	FUNCTIONAL CLASS	HWY TYPE	ACCESS CONTRL	MILEPOINT	MILEPOINT DESCRIPTION	MARKED LANES	SURFACE WIDTH/TYPE*	AADT
SECONDARY R	URB-MINOR ARTERIAL	UNDIVIDED	NONE	0.00	BALTO CITY LINE	2	29I	11,475
				0.03	CO1461 FAIRFIELD AVE	2	28I	
				0.08	CO1460 LAKE AVE	2	44I	15,125
				0.09	SPEED LIMIT 30 MPH			
				0.14	MD 746A OLD FALLS RD	2	27I	
				0.18	BEG BR			
				0.25	STRUC #3029 JONES FALLS			
				0.31	END BR			
				0.35	CO7116 OLD FALLS RD	2	24I	
				0.45	CO1462 HOLLINS LA			
				0.70	CO1467 GARDMAN AVE			
				0.84	CO1468 WALNUT AVE			
				0.84	CO1469 COPPER HILL RD			
				0.92	CO5891 RACQUET RD			
				0.97	CO1470 CLARKVIEW RD			
				0.99	OP6413 BARE HILLS RD			
				1.03	OP 113 SHOEMAKER RD			
				1.13	CO1496 OLD PIMLICO RD			11,950
				1.25	COPPERMINE TERR			
				1.55	NEWSTAND LA			
				1.88	STRUC #3028 JONES FALLS			
				2.08	IS 83 JONES FALLS EXPWY			
				2.08	STRUC #3051			
				2.19	SPEED LIMIT 30 MPH			
				2.20		2	30I	
				2.22	STRUC #3027 JONES FALLS			
				2.26	SPUR TO RUXTON RD			
				2.28	MD 133 OLD COURT RD	2	24I	10,225
				2.28	CO1474 RUXTON RD			
				2.40	SPEED LIMIT 40 MPH			
				2.69	CO1473 BRIGHTFIELD RD			
				2.72		2	30I	
				2.79	BEG BR			
				2.82	IS 695 BALTO BELTWAY			
				2.82	STRUC #3151			
				2.85	END BR			
				2.86	CO7441 HILLSTEAD DR			
				3.05	CO1660 HILLSIDE RD			
				3.25		2	24I	
				3.28	STRUC #3026 JONES FALLS			
				3.39	SPUR TO MD 25A			
				3.57		2	34I	

\* A,B = UNIMPROVED; C = GRADED & DRAINED; D,E = SOIL, GRAVEL, STONE; F,G = LOW TYPE BITUMINOUS;  
H,I = HIGH TYPE BITUMINOUS; J = CONCRETE; K = BRICK; L = BLOCK



STATE HIGHWAY ADMINISTRATION OF MARYLAND  
HIGHWAY INFORMATION SERVICES DIVISION  
DATA SUPPORT GROUP

STATE HIGHWAY LOCATION REFERENCE

ROUTE NUMBER.....MD 25 CONTINUED  
INVENTORY DIRECTION....NORTH  
NAME: FALLS RD

COUNTY-BALTIMORE  
SHA DISTRICT.....4  
DATE.....12/31/2000

SYSTEM	FUNCTIONAL CLASS	HWY TYPE	ACCESS CONTRL	MILEPOINT	MILEPOINT DESCRIPTION	MARKED LANES	SURFACE WIDTH/TYPE*	AADT
SECONDARY R	URB-MINOR ARTERIAL	UNDIVIDED	NONE	3.60	SPUR FR MD 25	2	34I	10,225
		DIVIDED	PART	3.61	CO7032 JOPPA RD	4	48I	30,650
				3.61	MD 25A JONES FALLS EXPWY			
				3.63	SPUR FR JOPPA RD			
				3.63	SPUR TO MD 25			
				3.69	PVT ROAD			
				3.71	STRUC #3025 DEEP RUN			
				3.74	SPUR FR MD 130			
			NONE	3.76	MD 130 GREENSPRING VALLEY RD	4	44I	19,425
				3.76	STATION DR			
				3.78	SPUR TO MD 130			
		UNDIVIDED		3.83		3	35I	
				3.88		2	24I	
				4.06		2	40I	
				4.14	SPUR TO MD 131			
				4.16	MD 131 SEMINARY AVE	2	36I	12,050
				4.21		2	22I	
				4.28	SPEED LIMIT 40 MPH			
	RUR-MAJOR COLLECTOR			4.56	OP 115 WOODWARD LA			
				4.77	CO6407 BROOKSTONE CT			
				4.97	CO 760 BROOKLANDWOOD RD			
				5.02	CO6618 TREMBLANT CT			
				5.04	ENT MARYVALE PREP SCHOOL			
				5.10	OP 116 SATERS LA			
				5.22	CO6702 SOMERSET PL			
				5.38	CO6701 OLD LYME RD			
				5.65	CO 761 FALLSCROFT WAY			
				5.80	CO 762 CHESTNUT RIDGE DR	2	36I	
				5.94	CO 773 PADONIA RD	2	22I	4,850
				5.94	CO 756 BROADWAY RD			
				6.40	OP 117 NO NAME			
				6.45	CO 765 GREENWAY RD			
				6.63	OP6543 RISES CT			
				6.67	STRUC #3024 BEAVERDAM RUN			
				7.07	CO 763 HICKORY HILL RD			
				7.12	CO5967 APPECROFT LA			
				7.29	SPEED LIMIT 40 MPH			
				7.31	CO6908 HEATHER HILL LA			
				7.44	CO7451 DEEP RUN CT			
				7.68	CO7481 IVY BROOK FARM CT			
				7.75	OP 118 BEAVERBROOK LA			
				7.76	CO 433 IVY HILL RD			

\* A,B = UNIMPROVED; C = GRADED & DRAINED; D,E = SOIL, GRAVEL, STONE; F,G = LOW TYPE BITUMINOUS;  
H,I = HIGH TYPE BITUMINOUS; J = CONCRETE; K = BRICK; L = BLOCK

STATE HIGHWAY ADMINISTRATION OF MARYLAND  
HIGHWAY INFORMATION SERVICES DIVISION  
DATA SUPPORT GROUP

STATE HIGHWAY LOCATION REFERENCE

ROUTE NUMBER.....MD 25 CONTINUED  
INVENTORY DIRECTION....NORTH  
NAME: FALLS RD

COUNTY-BALTIMORE  
SHA DISTRICT.....4  
DATE.....12/31/2000

SYSTEM	FUNCTIONAL CLASS	HWY TYPE	ACCESS CONTRL	MILEPOINT	MILEPOINT DESCRIPTION	MARKED LANES	SURFACE WIDTH/TYPE*	AADT
SECONDARY R	RUR-MAJOR COLLECTOR	UNDIVIDED	NONE	8.02	CO7288 SPRINGHILL FARM CT	2	22I	4,850
				8.22	CO6414 DELLWOOD CT			
				8.22	CO7289 FORWOOD CT			
				8.25		2	24I	
				8.43	CO 435 RIDGE RD			
				8.74	CO6148 SHAWAN VALLEY LA			
				9.00	CO6247 JONATHANS CT			
				9.29	OP6729 NO NAME			
				9.53	CO 437 KNOX AVE			
				9.80	CO 441 TUFTON AVE			7,950
				9.80	CO 438 SHAWAN RD			
				10.46	CO 191 GEIST RD			
				11.28				
				11.30	CO 192 MILLER RD			
				11.75	CO 193 GADD RD			
				12.27				
				12.38		2	22I	
				12.63				
				12.66	CO 195 WESTERN RUN RD			
				12.79	MD 128 BUTLER RD			7,525
				13.44				
				13.48	CO6769 STRINGTOWN RD			
				13.99	MD 88 BLACKROCK RD			
				14.65	OP 25 NO NAME			
				15.43	CO 153 BENSON MILL RD			
				15.73				
				16.08	CO 157 MT ZION RD			2,350
				16.45	CO 155 GORSUCH MILL RD			
				16.78				
				17.91	CO 164 RIDGE RD			
				18.24	MD 137 MT CARMEL RD			2,225
				19.60				
				19.70	CO 3 STRUC #3019 GEORGES RUN			
				19.70	CO 3 GUNPOWDER RD			
				20.49	CO 10 BRICK STORE RD			
				21.83	CO 23 BECKLEYSVILLE RD			
				21.83	CO 12 FALLS RD (AHEAD)			

\* A,B = UNIMPROVED; C = GRADED & DRAINED; D,E = SOIL, GRAVEL, STONE; F,G = LOW TYPE BITUMINOUS;  
H,I = HIGH TYPE BITUMINOUS; J = CONCRETE; K = BRICK; L = BLOCK

STATE HIGHWAY ADMINISTRATION OF MARYLAND  
HIGHWAY INFORMATION SERVICES DIVISION  
DATA SUPPORT GROUP

STATE HIGHWAY LOCATION REFERENCE

ROUTE NUMBER.....MD 25A  
INVENTORY DIRECTION...NORTH  
NAME: JONES FALLS EXPWY

COUNTY-BALTIMORE  
SHA DISTRICT.....4  
DATE.....12/31/2000

SYSTEM	FUNCTIONAL CLASS	HWY TYPE	ACCESS CONTRL	MILEPOINT	MILEPOINT DESCRIPTION	MARKED LANES	SURFACE WIDTH/TYPE*	AADT
SECONDARY R	URB-FRWY/EXPWY	DIVIDED	FULL	0.00 IS 83	JONES FALLS EXPWY (BACK)	4	48I	30,125
				0.00 IS 695	BALTO BELTWAY			
				0.00	STRUC #3154			
				0.00	EXIT #13			
				0.06 RP 8301	RAMP 1 FR MD 25A TO IS 695			
				0.09 RP 8308	RAMP 8 FR MD 25 A TO IS 695			
				0.11 RP 8307	RAMP 7 FR IS 83 TO IS 83			
				0.11	STRUC #3155			
				0.27 RP 8302	RAMP 2 FR RAMP 7 MD 25A			
				0.37	SPUR FR MD 25			
				0.37	SPEED LIMIT 40 MPH			
				0.55	SPUR TO JOPPA RD			
				0.58 MD 25	FALLS RD			
				0.58 CO7032	JOPPA RD			

\*\*\*\*\*

ROUTE NUMBER.....MD 26  
INVENTORY DIRECTION...EAST  
NAME: LIBERTY RD

SECONDARY R	RUR-MINOR ARTERIAL	UNDIVIDED	NONE	0.00	CARROLL CO/L	2	24I	18,250
				0.00	STRUC #6002 LIBERTY RESERVOIR			
				0.72 OP 62	NO NAME			
				0.72 CO7676	LIBERTY RIDGE CT			
				0.91	SPEED LIMIT 40 MPH			
				0.97		2	34I	
				1.06 CO 521	WARDS CHAPEL RD	2	24I	
				1.13 CO 525	CHURCH VIEW AVE			
				1.19 CO 526	ROBOSSON RD			
				1.20 CO 527	POWELLS RUN RD			
				1.45 CO 528	CHAPELDALE RD			
				1.64 CO 530	ALLEN RD			
				1.83 CO 531	HOLBROOK RD			
				2.04				
	URB-OTHER PRIN ART	DIVIDED		2.15 CO 532	LYONS MILL RD			12,300
				2.20	SPUR TO LYONS MILL RD			
		UNDIVIDED		2.24				
				2.45 OP 63	FALLS RUN RD			
				2.52	HERRERA CT-PROP			
				2.88 CO2298	WINDY HILL RD			
				2.95 CO7877	TRAVANCORE CT			

\* A,B = UNIMPROVED; C = GRADED & DRAINED; D,E = SOIL, GRAVEL, STONE; F,G = LOW TYPE BITUMINOUS;  
H,I = HIGH TYPE BITUMINOUS; J = CONCRETE; K = BRICK; L = BLOCK

STATE HIGHWAY ADMINISTRATION OF MARYLAND  
HIGHWAY INFORMATION SERVICES DIVISION  
DATA SUPPORT GROUP

STATE HIGHWAY LOCATION REFERENCE

ROUTE NUMBER.....MD 26 CONTINUED  
INVENTORY DIRECTION....EAST  
NAME: LIBERTY RD

COUNTY-BALTIMORE  
SHA DISTRICT.....4  
DATE.....12/31/2000

SYSTEM	FUNCTIONAL CLASS	HWY TYPE	ACCESS CONTRL	MILEPOINT	MILEPOINT DESCRIPTION	MARKED LANES	SURFACE WIDTH/TYPE*	AADT
SECONDARY R	URB-OTHER PRIN ART	UNDIVIDED	NONE	3.06	CO2299 WILMAR AVE	2	24I	12,300
				3.19		2	40I	
				3.27	CO2317 SHERATON RD	4	44I	
				3.33	CO 515 DEER PARK RD			
				3.36	SPUR FR DEER PARK RD			32,925
				3.41	KINGS POINT SQUARE			
				3.52	CO 533 MARRIOTTSVILLE RD			
				3.71	CO2310 TIVERTON RD			
				3.95	CO8112 DEER TRAIL WAY			
		CTL		3.99		4	48I	
				4.04	CO2330 LIVE OAK RD			
				4.15	SCHNAPPER DR			
		UNDIVIDED		4.20		4	44I	
		DIVIDED		4.28		4	46I	
				4.37	CO2297 PIKESWOOD DR			
		UNDIVIDED		4.50	CO2289 BURMONT AVE	4	44I	
				4.68	CO2349 CHAPMAN RD			
				4.69	CO2350 CHAPMAN RD			
		CTL		4.80		4	46I	
				5.06	CO2301 OFFUTT RD			
				5.07	CO2300 OFFUTT RD			
				5.12	OP 216 KECK AVE			
				5.17	OP 217 BAYER AVE			
				5.18	CO2072 CHURCH LA			
				5.23	CO2098 MARCELLA AVE			
				5.30	CO2097 GREENS LA			32,300
				5.30	CO2250 MC DONOGH RD			
				5.41	CO2124 FIELDSTONE RD			
				5.48	CO2126 BLACKSTONE RD			
				5.51	CO7940 GREEN CONE DR			
				5.55	CO2123 STONEYBROOK RD			
				5.62	CO2127 BRIARSTONE RD			
				5.69	CO2129 RUSTYROCK RD			
				5.74	CO2130 BLAIR AVE			
				5.80	ANN HATHAWAY DR			
				5.89	ENT TO BRENBROOK PLAZA			
				5.94	CO2229 BRENBROOK DR			
				6.30	CO1700 OLD COURT RD			42,625
				6.50	OP6931 GLENN MICHAELS LA			
				6.59	CO2100 COURTLEIGH DR			
				6.65	CO2152 CLIFMAR RD			
				6.72	CO2153 HILMAR RD			

\* A,B = UNIMPROVED; C = GRADED & DRAINED; D,E = SOIL, GRAVEL, STONE; F,G = LOW TYPE BITUMINOUS;  
H,I = HIGH TYPE BITUMINOUS; J = CONCRETE; K = BRICK; L = BLOCK

STATE HIGHWAY ADMINISTRATION OF MARYLAND  
HIGHWAY INFORMATION SERVICES DIVISION  
DATA SUPPORT GROUP

STATE HIGHWAY LOCATION REFERENCE

ROUTE NUMBER.....MD 26 CONTINUED  
INVENTORY DIRECTION....EAST  
NAME: LIBERTY RD

COUNTY-BALTIMORE  
SHA DISTRICT.....4  
DATE.....12/31/2000

SYSTEM	FUNCTIONAL CLASS	HWY TYPE	ACCESS CONTRL	MILEPOINT	MILEPOINT DESCRIPTION	MARKED LANES	SURFACE WIDTH/TYPE*	AADT
SECONDARY R	URB-OTHER PRIN ART	CTL	NONE	6.77	CO2084 JEAN DR	4	46I	42,625
				6.81	OP 212 LIBERTY PLACE RD			
				6.92	CO2080 MEADOWDALE DR			
				6.99	CO2077 ST JAMES RD			
				7.08	CO2000 ROLLING RD			51,300
				7.18	CO2076 MARRIOTT LA			
				7.26	CO2069 LANGREHR RD			
				7.27	CO2070 LANGREHR RD			
				7.33	CO2073 EITEMILLER RD			
				7.36	CO2065 ELLEN RD			
				7.43	CO2064 MILLVALE RD			
				7.50	CO1800 MILFORD MILL RD			50,525
				7.55	CO2048 KENMAR RD			
				7.59	CO2049 FLORIDA RD			
				7.68	CO2050 ROCKDALE TERR			
				7.77	CO2051 ABBIE PL			
				7.77	OP 204 NO NAME			
				7.97	CO2022 WASHINGTON AVE			
				8.03	CO2032 BELLMORE RD			
		DIVIDED		8.08		4	48I	
				8.09	CO2041 CORONADO RD			
				8.12	RP 69508 RAMP 8 FR IS 695 TO MD 26	4	54I	
				8.12	RP 69506 RAMP 6 FR MD 26 TO IS 695			
				8.19	RP 69507 RAMP 7 FR MD 26 TO IS 695			
				8.23	RP 69505 RAMP 5 FR IS 695 TO MD 26			
				8.27	IS 695 BALTO BELTWAY			48,800
				8.27	STRUC #3139			
				8.27	EXIT #18			
				8.29	RP 69501 RAMP 1 FR IS 695 TO MD 26			
				8.33	RP 69503 RAMP 3 FR MD 26 TO IS 695			
				8.39	RP 69504 RAMP 4 FR IS 695 TO MD 26			
				8.40	RP 69502 RAMP 2 FR MD 26 TO IS 695			
				8.43	CO1928 DURLEY LA			
		CTL		8.45		4	46I	
				8.50	CO1931 CROYDON RD			
				8.57	CO1848 BUCKINGHAM RD			
				8.62	CO1939 MAYFAIR RD			
				8.67	CO1927 LATHAM RD			
				8.68	CO1940 FAIRVIEW RD			
				8.75	STRUC #3021 GWYNNS FALLS			
				8.76	CO1926 SUSSEX RD			
				8.89	CO1901 ESSEX RD			42,225

\* A,B = UNIMPROVED; C = GRADED & DRAINED; D,E = SOIL, GRAVEL, STONE; F,G = LOW TYPE BITUMINOUS;  
H,I = HIGH TYPE BITUMINOUS; J = CONCRETE; K = BRICK; L = BLOCK

STATE HIGHWAY ADMINISTRATION OF MARYLAND  
HIGHWAY INFORMATION SERVICES DIVISION  
DATA SUPPORT GROUP

STATE HIGHWAY LOCATION REFERENCE

ROUTE NUMBER.....MD 26 CONTINUED  
INVENTORY DIRECTION....EAST  
NAME: LIBERTY RD

COUNTY-BALTIMORE  
SHA DISTRICT.....4  
DATE.....12/31/2000

SYSTEM	FUNCTIONAL CLASS	HWY TYPE	ACCESS CONTRL	MILEPOINT	MILEPOINT DESCRIPTION	MARKED LANES	SURFACE WIDTH/TYPE*	AADT
SECONDARY R	URB-OTHER PRIN ART	CTL	NONE	9.06	CO1955 SEDGEMOOR RD	4	46I	42,225
				9.06	SUN MAR CT			
				9.16	BRUBAR CT			
				9.31	CO1902 ST LUKES LA			
				9.39	STRUC #3030 GWYNNS FALLS			
				9.43	CO1852 CAMPFIELD RD			
				9.59	CO1853 LIBERTY TERR			
				9.62	CO1861 PATTERSON AVE			36,050
				9.68	CO1887 OAK CT			
				9.68	CO1886 OAK AVE			
				9.74	CO1888 OLD MILL RD			
				9.75	CO1889 FOREST GARDEN AVE			
				9.81	CO1891 FOREST HILL RD			
				9.87	CO1892 MEADOWSIDE AVE			
				9.90	CO1893 LANDBECK RD			
				9.94	CO1894 LIBERTY TERR			
				9.96	CO1896 LOCKWOOD RD			
				10.09	CO1898 KELOX RD			
				10.16	CO1899 TULSA RD			
				10.16	CO6907 TULSA DR			
				10.27	CO1904 VENETIAN RD			
				10.31	CO1903 FLANNERY LA			
				10.31	BALTO CITY LINE			

\*\*\*\*\*

ROUTE NUMBER.....MD 30  
INVENTORY DIRECTION....NORTH  
NAME: HANOVER PIKE

SECONDARY R	URB-OTHER PRIN ART	UNDIVIDED	NONE	0.00	MD 140 WESTMINSTER PIKE/REISTERSTOWN RD	2	40I	8,175
				0.13	SPEED LIMIT 30 MPH			
				0.29	WESTGATE WAY-PROP			
				0.31	CO 470 GEROED AVE			
				0.37	SPUR TO MD 128			
PRIMARY				0.39	MD 128 BUTLER RD	2	34I	16,475
				0.39	MD 795 NO NAME			
				0.43	SPEED LIMIT 50 MPH			
				0.44	SPUR TO OLD HANOVER RD			
				0.46	SPUR TO MD 795			
				0.47		2	24I	
				0.48	CO8015 NO NAME			

\* A,B = UNIMPROVED; C = GRADED & DRAINED; D,E = SOIL, GRAVEL, STONE; F,G = LOW TYPE BITUMINOUS;  
H,I = HIGH TYPE BITUMINOUS; J = CONCRETE; K = BRICK; L = BLOCK

STATE HIGHWAY ADMINISTRATION OF MARYLAND  
HIGHWAY INFORMATION SERVICES DIVISION  
DATA SUPPORT GROUP

STATE HIGHWAY LOCATION REFERENCE

ROUTE NUMBER.....MD 30 CONTINUED  
INVENTORY DIRECTION....NORTH  
NAME: HANOVER PIKE

COUNTY-BALTIMORE  
SHA DISTRICT.....4  
DATE.....12/31/2000

SYSTEM	FUNCTIONAL CLASS	HWY TYPE	ACCESS CONTRL	MILEPOINT	MILEPOINT DESCRIPTION	MARKED LANES	SURFACE WIDTH/TYPE*	AADT
PRIMARY	R URB-OTHER PRIN ART	UNDIVIDED	NONE	0.49	CO6770 OLD HANOVER RD	2	24I	16,475
				0.60	BUS TURN AROUND			
				0.88	CO6771 NO NAME			
				0.99	BEG BR			
				1.01	R/R #CSX 831 665 P			
				1.01	STRUC #3031			
				1.03	END BR			
				1.16	CO6773 KEMP RD			
				1.65	CO6772 OLD HANOVER RD			16,275
				1.87	CO6237 WEYWOOD DR			
				2.01	SPEED LIMIT 40 MPH			
	RUR-OTHER PRIN ART			2.20	SR 1 ST LO DR			
				2.25	RUE ST LO DR			
				2.51	CO 473 GLEN FALLS RD			
				2.53	CO 186 OLD HANOVER RD			
				2.92	SPEED LIMIT 50 MPH			
				3.32	CO 187 MT GILEAD RD			
				3.83	OP 27 FRYE RD			
				4.68	SPEED LIMIT 40 MPH			
				4.84	CO 184 FIFTH AVE			
				5.08		2	40I	
				5.10	CO 183 FIRST AVE			
				5.20	MD 91 EMORY RD			19,475
				5.20	CO 176 EMORY RD			
				5.30	CO 186 OLD HANOVER RD	2	24I	
				5.61	SPEED LIMIT 50 MPH			
				5.93	CO 172 FRINGER RD			
				6.28	CO 173 BORTNER RD			
				6.28	CO 174 DOVER RD			
				6.55	CO 169 ARCADIA AVE			
				6.99	CO 171 LEE MILL RD			
				7.40	CARROLL CO/L			

\*\*\*\*\*

ROUTE NUMBER.....US 40  
INVENTORY DIRECTION....EAST  
NAME: BALTO NATIONAL PIKE

SECONDARY	R URB-OTHER PRIN ART	DIVIDED	NONE	0.00	HOWARD CO/L	4	48I	38,850
				0.00	STRUC #3109 PATAPSCO RIVER			
				0.35	SPEED LIMIT 45 MPH			

\* A,B = UNIMPROVED; C = GRADED & DRAINED; D,E = SOIL, GRAVEL, STONE; F,G = LOW TYPE BITUMINOUS;  
H,I = HIGH TYPE BITUMINOUS; J = CONCRETE; K = BRICK; L = BLOCK

STATE HIGHWAY ADMINISTRATION OF MARYLAND  
HIGHWAY INFORMATION SERVICES DIVISION  
DATA SUPPORT GROUP

STATE HIGHWAY LOCATION REFERENCE

ROUTE NUMBER.....US 40 CONTINUED  
INVENTORY DIRECTION....EAST  
NAME: BALTO NATIONAL PIKE

COUNTY-BALTIMORE  
SHA DISTRICT.....4  
DATE.....12/31/2000

SYSTEM	FUNCTIONAL CLASS	HWY TYPE	ACCESS CONTRL	MILEPOINT	MILEPOINT DESCRIPTION	MARKED LANES	SURFACE WIDTH/TYPE*	AADT
SECONDARY R	URB-OTHER PRIN ART	DIVIDED	NONE	0.64		4	72I	38,850
				0.71		6	72I	
				1.01	CO5780 NUWOOD DR			
				1.47	CO2677 GEIPE RD			
				1.57	SPUR TO ROLLING RD			
				1.58	SPUR FR ROLLING RD			
				1.60	CO2000 ROLLING RD			52,275
				1.63	SPUR FR ROLLING RD			
				1.64	SPUR TO ROLLING RD			
				1.75	CO2678 LESLIE AVE			
				1.79	CO2683 OLD FREDERICK RD			
				1.79	CO2679 CUMMINGS AVE			
				1.92	CO2687 PINE ST			
				1.95	CO2680 RICH AVE			
				2.00	CO2690 COMMONWEALTH AVE			
				2.16	CO2700 WINTERS LA			
				2.21	CO2702 LINCOLN AVE			
				2.21	CO2697 LINCOLN AVE			
				2.27	RP 69506 RAMP 6 FR US 40 TO IS 695			
				2.28	RP 69508 RAMP 8 FR IS 695 TO US 40			
				2.38	RP 69507 RAMP 7 FR US 40 TO IS 695			
				2.39	RP 69505 RAMP 5 FR IS 695 TO US 40			
				2.42	ENT TO SHA RADIO SHOP			
PRIMARY				2.44	IS 695 BALTO BELTWAY			50,275
				2.44	STRUC #3174			
				2.44	EXIT #15			
				2.48	RP 69501 RAMP 1 FR IS 695 TO US 40			
				2.49	RP 69503 RAMP 3 FR US 40 TO IS 695			
				2.57	RP 69502 RAMP 2 FR US 40 TO IS 695			
				2.60	RP 69504 RAMP 4 FR IS 695 TO US 40			
				2.67	SPEED LIMIT 45 MPH			
				2.69	ENT TO WESTVIEW SHOPPING CENTER			
				2.69	SPUR TO KENT AVE			
				2.70	CO2619 KENT AVE			
				2.82	SPUR TO INGLESIDE AVE			
				2.82	SPUR FR INGLESIDE AVE			
				2.85	CO2621 INGLESIDE AVE	6	76I	
				2.87	SPUR TO INGLESIDE AVE			
				2.87	SPUR FR INGLESIDE AVE			
				3.09	CO2573 OLD FREDERICK RD			
				3.16	SPUR FR JOHNNYCAKE RD			
				3.19	SPUR TO JOHNNYCAKE RD			

\* A,B = UNIMPROVED; C = GRADED & DRAINED; D,E = SOIL, GRAVEL, STONE; F,G = LOW TYPE BITUMINOUS;  
H,I = HIGH TYPE BITUMINOUS; J = CONCRETE; K = BRICK; L = BLOCK



STATE HIGHWAY ADMINISTRATION OF MARYLAND  
HIGHWAY INFORMATION SERVICES DIVISION  
DATA SUPPORT GROUP

STATE HIGHWAY LOCATION REFERENCE

ROUTE NUMBER.....US 40 CONTINUED  
INVENTORY DIRECTION....EAST  
NAME: BALTO NATIONAL PIKE

COUNTY-BALTIMORE  
SHA DISTRICT.....4  
DATE.....12/31/2000

SYSTEM	FUNCTIONAL CLASS	HWY TYPE	ACCESS CONTRL	MILEPOINT	MILEPOINT DESCRIPTION	MARKED LANES	SURFACE WIDTH/TYPE*	AADT	
PRIMARY	R	URB-OTHER PRIN ART	DIVIDED	NONE	3.22 CO2511	JOHNNYCAKE RD	6	76I	50,275
					3.23	SPUR TO JOHNNYCAKE RD			
					3.25 CO2563	TALBOT PL			
					3.26	SPUR FR JOHNNYCAKE RD			
					3.43	SPUR TO ST AGNES LA			
					3.43	SPUR FR ST AGNES LA			
					3.45 CO2544	ST AGNES LA			26,175
					3.47	SPUR FR ST AGNES LA			
					3.47	SPUR TO ST AGNES LA			
					3.69 CO2553	COLERIDGE RD	6	86I	
					3.83	SPUR TO OLD FREDERICK RD	6	72I	
					3.88 CO2558	CHARING CROSS RD			
					3.88 CO2573	OLD FREDERICK RD			
					3.88 CO2574	CHARING CROSS RD			
					3.98	SOUTHWEST BALTO CITY LINE			
					3.98	END STATE MAINTENANCE			
					3.98	BEGIN BALTO CITY MAINTENANCE			
SECONDARY					14.03	NORTHEAST BALTO CITY LINE	6	68I	37,175
NAME: PULASKI HWY					14.03				
					14.03	END BALTO CITY MAINTENANCE			
					14.03	BEGIN STATE MAINTENANCE			
					14.07 CO5124	64TH ST			
					14.09 MD 7BA	OLD PHILADELPHIA RD	4	48J	
					14.09 CO5118	ODELL AVE			
					14.09	SPEED LIMIT 45 MPH			
					14.17 CO5125	65TH ST			
					14.27 MD 7	PHILADELPHIA RD	4	48I	35,475
					14.27 CO5126	66TH ST			
					14.34	SPEED LIMIT 45 MPH			
					14.38		4	48J	
					14.54 CO5128	68TH ST	4	48I	
					14.70	X-OVER			
					14.92	STRUC #3040 REDHOUSE CREEK			
					14.93 CO5081	ROSEDALE AVE			
					15.03		4	48J	
					15.20 CO5069	CHESACO AVE	4	48I	
					15.26	SPEED LIMIT 50 MPH			
					15.35 CO5045	WHITE AVE			
					15.42 CO5041	KRUEGER AVE			
					15.42 CO5051	KRUEGER AVE			
					15.47 CO5050	LAWRENCE AVE			
					15.49 CO5040	LORRAINE AVE			

\* A,B = UNIMPROVED; C = GRADED & DRAINED; D,E = SOIL, GRAVEL, STONE; F,G = LOW TYPE BITUMINOUS;  
H,I = HIGH TYPE BITUMINOUS; J = CONCRETE; K = BRICK; L = BLOCK

STATE HIGHWAY ADMINISTRATION OF MARYLAND  
HIGHWAY INFORMATION SERVICES DIVISION  
DATA SUPPORT GROUP

STATE HIGHWAY LOCATION REFERENCE

ROUTE NUMBER.....US 40 CONTINUED  
INVENTORY DIRECTION....EAST  
NAME: PULASKI HWY

COUNTY-BALTIMORE  
SHA DISTRICT.....4  
DATE.....12/31/2000

SYSTEM	FUNCTIONAL CLASS	HWY TYPE	ACCESS CONTRL	MILEPOINT	MILEPOINT DESCRIPTION	MARKED LANES	SURFACE WIDTH/TYPE*	AADT
SECONDARY R	URB-OTHER PRIN ART	DIVIDED	NONE	15.51	CO5049 BATAVIA FARM RD	4	48I	35,475
				15.58	SPEED LIMIT 50 MPH			
				15.71	CO5048 HANZLIK AVE			
				15.76	CO5047 TODDS LA			
				15.78	SPUR FR TODDS LA			
				15.95	CO5046 SCHAFERS LA			
				16.09	CO4447 BERK AVE			
				16.20	ENT TO SHA GOLDEN RING SHOP			
				16.27	CO4451 CONTRACTORS RD			
				16.38	X-OVER			
				16.67	RP269506 RAMP 6 FR US 40 TO MD 695			
				16.67	SPUR FR GOLDEN RING RD			
				16.70	CO4453 GOLDEN RING RD			
				16.76	RP269505 RAMP 5 FR MD 695 TO US 40			
				16.78	MD 695 BALTO BELTWAY			46,575
				16.78	STRUC #3191			
				16.78	EXIT #35			
				16.81	RP269501 RAMP 1 FR MD 695 TO US 40			
				16.81	RP269503 RAMP 3 FR US 40 TO MD 695			
				16.87	RP269504 RAMP 4 FR MD 695 TO US 40	5	60I	
				16.89	RP269502 RAMP 2 FR US 40 TO MD 695			
				17.00	SPUR FR MALL			
				17.01	ENT TO GOLDEN RING MALL	6	72I	
				17.02	SPUR TO MALL			
				17.17	STRUC #3039 STEMMERS RUN			
				17.27	SPUR TO ROSSVILLE BLVD			
				17.27	SPUR FR ROSSVILLE BLVD			
				17.29	CO4458 ROSSVILLE BLVD			44,775
				17.31	SPUR TO ROSSVILLE BLVD			
				17.31	SPUR FR ROSSVILLE BLVD			
				17.64	BEG BR			
				17.66	STRUC #3038			
				17.68	END BR	5	60I	
				17.85	PVT ROAD	4	48I	
				17.87	RP104001 RAMP 1 FR MD 700 TO US 40			
				17.96	RP104006 RAMP 6 FR US 40 TO MD 700			
				18.07	RP104007 RAMP 7 FR US 40 TO RAMP 6			
				18.11	MD 700 MARTIN BLVD			29,975
				18.11	RP104001 RAMP 1 FR MD 700 TO US 40			
				18.11	STRUC #3106			
				18.24	RP104004 RAMP 4 FR MD 700 TO US 40			
				18.26	VARIABLE MESSAGE SIGN #414 (WB/L)			

\* A,B = UNIMPROVED; C = GRADED & DRAINED; D,E = SOIL, GRAVEL, STONE; F,G = LOW TYPE BITUMINOUS;  
H,I = HIGH TYPE BITUMINOUS; J = CONCRETE; K = BRICK; L = BLOCK

STATE HIGHWAY ADMINISTRATION OF MARYLAND  
HIGHWAY INFORMATION SERVICES DIVISION  
DATA SUPPORT GROUP

STATE HIGHWAY LOCATION REFERENCE

ROUTE NUMBER.....US 40 CONTINUED  
INVENTORY DIRECTION....EAST  
NAME: PULASKI HWY

COUNTY-BALTIMORE  
SHA DISTRICT.....4  
DATE.....12/31/2000

SYSTEM	FUNCTIONAL CLASS	HWY TYPE	ACCESS CONTRL	MILEPOINT	MILEPOINT DESCRIPTION	MARKED LANES	SURFACE WIDTH/TYPE*	AADT
SECONDARY R	URB-OTHER PRIN ART	DIVIDED	NONE	18.31	CO4538 HOLLY DR	4	48I	29,975
				18.41	X-OVER			
				18.42	SPEED LIMIT 55 MPH			
				18.57	ATR STATION #0057			
				18.78	X-OVER			
				18.95		4	48J	
				19.13	CO4465 MIDDLE RIVER RD	4	48I	28,075
				19.28	SPEED LIMIT 50 MPH			
				19.33	ENT			
				19.47	X-OVER			
				19.67		4	48J	
				19.84	CO4183 MOHRS LA	4	42I	34,275
				19.84	CO9002 CAMPBELL BLVD EXT			
				20.02		4	48I	
				20.07	X-OVER			
				20.14	CO4504 REAMES RD			
				20.32	STRUC #3037 WHITE MARSH RUN			
				20.46	X-OVER			
				20.65	X-OVER			
				20.83	MD 43 (WB/L)			
				20.85	MD 43 WHITE MARSH BLVD			
				20.90	SPUR FR MD 43			
				20.99	MD 43 WHITE MARSH BLVD			32,875
				20.99	STRUC #3216			
				21.29	RP104002 RAMP 2 FR US 40 TO MD 43			
				21.35	STRUC #3036 HONEYGO RUN			
				21.39		4	48J	
				21.50	CO4095 EBENEZER RD	4	48I	
				22.02	X-OVER			
				22.07	X-OVER			
				22.46	CO3959 STEVENS RD			
				22.63	OP 571 AFFELD AVE			
				22.77	X-OVER			
				22.93	OP 414 NO NAME			
				23.06	X-OVER	4	48J	
				23.23	CO3952 ALLENDER RD	4	48I	23,375
				23.42	CO6577 DAYS COVE RD			
				23.98	X-OVER			
				24.32	BEG BR			
				24.33	STRUC #3035 GUNPOWDER FALLS			
				24.35	END BR			
				24.64	CO3939 JONES RD			

\* A,B = UNIMPROVED; C = GRADED & DRAINED; D,E = SOIL, GRAVEL, STONE; F,G = LOW TYPE BITUMINOUS;  
H,I = HIGH TYPE BITUMINOUS; J = CONCRETE; K = BRICK; L = BLOCK

STATE HIGHWAY ADMINISTRATION OF MARYLAND  
HIGHWAY INFORMATION SERVICES DIVISION  
DATA SUPPORT GROUP

STATE HIGHWAY LOCATION REFERENCE

ROUTE NUMBER.....US 40 CONTINUED  
INVENTORY DIRECTION....EAST  
NAME: PULASKI HWY

COUNTY-BALTIMORE  
SHA DISTRICT.....4  
DATE.....12/31/2000

SYSTEM	FUNCTIONAL CLASS	HWY TYPE	ACCESS CONTRL	MILEPOINT	MILEPOINT DESCRIPTION	MARKED LANES	SURFACE WIDTH/TYPE*	AADT
SECONDARY R	URB-OTHER PRIN ART	DIVIDED	NONE	24.64	OP3939 JONES RD	4	48I	23,375
				24.77	X-OVER			
				24.95	X-OVER			
				25.10	X-OVER			
				25.41	X-OVER			
				25.57	STRUC #3034 LITTLE GUNPOWDER FALLS			
				25.57	HARFORD CO/L			

\*\*\*\*\*

ROUTE NUMBER.....MD 41  
INVENTORY DIRECTION...NORTH  
NAME: PERRING PKWY

SECONDARY R	URB-FRWY/EXPWY	DIVIDED	PART	0.00	BALTO CITY LINE	6	72I	30,875
				0.12	SPUR FR HILLSWAY AVE			
				0.12	SPUR TO MCCLEAN BLVD			
				0.14	CO3413 HILLSWAY AVE			
				0.14	CO6123 MCCLEAN BLVD			
				0.14	STRUC #3219 HERRING RUN			
				0.17	SPUR TO HILLSWAY AVE			
				0.17	SPUR FR MCCLEAN BLVD			
				0.26	SPEED LIMIT 45 MPH			
				0.56	SPUR TO OAKLEIGH RD			
				0.56	SPUR FR OAKLEIGH RD			
				0.59	CO3429 OAKLEIGH RD			
				0.62	SPUR TO OAKLEIGH RD			
				0.86	CO3435 WYCLIFFE RD	5	60I	
				0.95	STRUC #3221 HERRING RUN			
				0.99	SPUR TO TAYLOR AVE			
				1.00	SPUR FR TAYLOR AVE			
				1.04	CO3481 TAYLOR AVE	4	48I	33,475
				1.08	SPUR FR TAYLOR AVE			
				1.10	SPUR TO TAYLOR AVE			
				1.44	STRUC #3222 HERRING RUN			
				1.67	SPUR FR PUTTY HILL AVE			
				1.69	SPUR TO PUTTY HILL AVE			
				1.72	CO3482 PUTTY HILL AVE			
				1.75	SPUR TO PUTTY HILL AVE			
				1.75	SPUR FR PUTTY HILL AVE			
				2.06	RP 69504 RAMP 4 FR MD 41 TO IS 695			
				2.08	RP 69506 RAMP 6 FR IS 695 TO MD 41			

\* A,B = UNIMPROVED; C = GRADED & DRAINED; D,E = SOIL, GRAVEL, STONE; F,G = LOW TYPE BITUMINOUS;  
H,I = HIGH TYPE BITUMINOUS; J = CONCRETE; K = BRICK; L = BLOCK

STATE HIGHWAY ADMINISTRATION OF MARYLAND  
HIGHWAY INFORMATION SERVICES DIVISION  
DATA SUPPORT GROUP

STATE HIGHWAY LOCATION REFERENCE

ROUTE NUMBER.....MD 41 CONTINUED  
INVENTORY DIRECTION....NORTH  
NAME: PERRING PKWY

COUNTY-BALTIMORE  
SHA DISTRICT.....4  
DATE.....12/31/2000

SYSTEM	FUNCTIONAL CLASS	HWY TYPE	ACCESS CONTRL	MILEPOINT	MILEPOINT DESCRIPTION	MARKED LANES	SURFACE WIDTH/TYPE*	AADT
SECONDARY R	URB-FRWY/EXPWY	DIVIDED	PART	2.24	RP 69503 RAMP 3 FR IS 695 TO MD 41	4	48I	33,475
				2.24	RP 69505 RAMP 5 FR MD 41 TO IS 695			
				2.27	IS 695 BALTO BELTWAY			32,075
				2.27	STRUC #3167			
				2.27	EXIT #30			
				2.32	RP 69501 RAMP 1 FR MD 41 TO IS 695			
				2.33	RP 69507 RAMP 7 FR IS 695 TO MD 41			
				2.41	RP 69502 RAMP 2 FR IS 695 TO MD 41			
				2.47	RP 69508 RAMP 8 FR MD 41 TO IS 695			
				2.49	SPUR FR JOPPA RD			
				2.49	SPUR TO JOPPA RD			
				2.50	CO1400 JOPPA RD			
				2.50	END STATE MAINTENANCE			
				2.50	OP6303 PERRING PKWY (AHEAD)			
	URB-MINOR ARTERIAL	UNDIVIDED	NONE	2.59	OP6303 PERRING PKWY (BACK)	3	36I	
				2.59	CO3527 SATYR HILL RD			
				2.59	BEGIN STATE MAINTENANCE			
				2.63	SPEED LIMIT 40 MPH			
				2.82		2	24I	
				2.97	CO3534 WALTHAM WOODS RD			

\*\*\*\*\*

ROUTE NUMBER.....MD 43  
INVENTORY DIRECTION...EAST  
NAME: WHITE MARSH BLVD

SECONDARY R	URB-FRWY/EXPWY	DIVIDED	PART	0.00	IS 695 BALTO BELTWAY	3	39I	37,600
				0.00	EXIT #31C			
				0.05	SPEED LIMIT 45 MPH			
				0.17	IS 695 BALTO BELTWAY			
				0.17	STRUC #3347			
				0.35	SPEED LIMIT 50 MPH	3	48I	
				0.49		4	48I	
				0.62	SPUR TO WALTHER BLVD			
				0.64	CO6158 WALTHER BLVD			
				0.66	SPUR TO WALTHER BLVD			
				0.80	SPEED LIMIT 55 MPH			
				1.00	RP204308 RAMP 8 FR RAMP 5 TO MD 43			
				1.02	RP204305 RAMP 5 FR US 1 TO MD 43			
				1.02	RP204306 RAMP 6 FR MD 43 TO US 1			
				1.02	CO7861 PERRY HILLS RD			

\* A,B = UNIMPROVED; C = GRADED & DRAINED; D,E = SOIL, GRAVEL, STONE; F,G = LOW TYPE BITUMINOUS;  
H,I = HIGH TYPE BITUMINOUS; J = CONCRETE; K = BRICK; L = BLOCK

STATE HIGHWAY ADMINISTRATION OF MARYLAND  
HIGHWAY INFORMATION SERVICES DIVISION  
DATA SUPPORT GROUP

STATE HIGHWAY LOCATION REFERENCE

ROUTE NUMBER.....MD 43 CONTINUED  
INVENTORY DIRECTION....EAST  
NAME: WHITE MARSH BLVD

COUNTY-BALTIMORE  
SHA DISTRICT.....4  
DATE.....12/31/2000

SYSTEM	FUNCTIONAL CLASS	HWY TYPE	ACCESS CONTRL	MILEPOINT	MILEPOINT DESCRIPTION	MARKED LANES	SURFACE WIDTH/TYPE*	AADT
SECONDARY R	URB-FRWY/EXPWY	DIVIDED	PART	1.03	SPUR FR PERRY HILLS RD	4	48I	37,600
				1.06	RP204307 RAMP 7 FR MD 43 TO RAMP 6			
				1.14	US 1 BELAIR RD			32,825
				1.14	STRUC #3344			
				1.40	SPEED LIMIT 50 MPH			
				1.61	STRUC #3345 WHITE MARSH RUN			
				1.66	RP204301 RAMP 1 FROM RAMP 8 TO MD 43			
				1.69	RP204304 RAMP 4 FR US 1 TO MD 43			
				1.69	RP204303 RAMP 3 FROM MD 43 TO US 1			
				1.71	RP204302 RAMP 2 FROM MD 43 TO RAMP 3			
				2.96	CO6198 PERRY HALL BLVD			
				3.15	STRUC #3346 WHITE MARSH RUN			
				3.57	SPUR TO HONEYGO BLVD			
				3.57	SPUR FR HONEYGO BLVD			
				3.61	CO6539 HONEYGO BLVD			
				3.64	SPUR FR HONEYGO BLVD			
				3.64	SPUR TO HONEYGO BLVD			
				3.73	STRUC #3304			
				3.88	RP 9506 RAMP 6 FR MD 43 TO IS 95			
				3.90	RP 9508 RAMP 8 FR IS 95 FR MD 43	4	48J	
				4.10	RP 9505 RAMP 5 FR IS 95 TO MD 43			
				4.14	RP 9507 RAMP 7 FR MD 43 TO IS 95			
				4.19	IS 95 J F K MEMORIAL HWY			27,300
				4.19	STRUC #B X670			
				4.19	EXIT #67			
				4.22		4	48I	
				4.24	RP 9503 RAMP 3 FR MD 43 TO IS 95			
				4.31	RP 9501 RAMP 1 FR IS 95 TO MD 43			
				4.47	RP 9504 RAMP 4 FR IS 95 TO MD 43			
				4.48	RP 9502 RAMP 2 FR MD 43 TO IS 95			
				4.76	MD 7 PHILADELPHIA RD			
				4.76	STRUC #3218			
				4.78	RP204303 RAMP 3 FR MD 43 TO MD 7 J			
				4.83	RP204301 RAMP 1 FR MD 7 TO MD 43			
				4.89	RP104002 RAMP 2 FR US 40 TO MD 43			
				5.04		2	24I	
				5.07	R/R #CSX 140 820 H			
				5.07	STRUC #3217			
	URB-LOCAL			5.15	US 40 PULASKI HWY			
				5.15	STRUC #3216			
				5.24		2	30I	
				5.41	SPUR TO US 40			

\* A,B = UNIMPROVED; C = GRADED & DRAINED; D,E = SOIL, GRAVEL, STONE; F,G = LOW TYPE BITUMINOUS;  
H,I = HIGH TYPE BITUMINOUS; J = CONCRETE; K = BRICK; L = BLOCK

STATE HIGHWAY ADMINISTRATION OF MARYLAND  
HIGHWAY INFORMATION SERVICES DIVISION  
DATA SUPPORT GROUP

STATE HIGHWAY LOCATION REFERENCE

ROUTE NUMBER.....MD 43 CONTINUED  
INVENTORY DIRECTION....EAST  
NAME: WHITE MARSH BLVD

COUNTY-BALTIMORE  
SHA DISTRICT.....4  
DATE.....12/31/2000

SYSTEM	FUNCTIONAL CLASS	HWY TYPE	ACCESS CONTRL	MILEPOINT	MILEPOINT DESCRIPTION	MARKED LANES	SURFACE WIDTH/TYPE*	AADT
SECONDARY R	URB-LOCAL	DIVIDED	PART	5.42		3	46I	27,300
				5.45	US 40 PULASKI HWY			

\*\*\*\*\*

ROUTE NUMBER.....MD 45  
INVENTORY DIRECTION....NORTH  
NAME: YORK RD

SECONDARY R	URB-OTHER PRIN ART	UNDIVIDED	NONE	0.00	BALTO CITY LINE	4	54I	25,425
				0.01	SPEED LIMIT 35 MPH			
				0.12		4	45I	
				0.17	CO1311 WINDWOOD RD			
				0.22	CO1302 OVERBROOK RD			
				0.24	CO1317 OVERBROOK RD			
				0.28	CO1313 ANNESLIE RD			
				0.29	CO1316 HOPKINS RD			
				0.34	CO1314 DUNKIRK RD			
				0.40	CO1315 MURDOCK RD			
				0.45	CO1300 REGESTER AVE			
				0.52	CO1318 DUMBARTON RD			
				0.55	CO1260 STONELEIGH RD			
				0.64	CO1259 CHUMLEIGH RD			
				0.70	SPEED LIMIT 35 MPH			
		DIVIDED		0.73		4	44I	
				0.76	CO1258 HATHERLEIGH RD			
				0.85	CO1200 STEVENSON LA			30,625
		UNDIVIDED		0.91	CO1241 SUSSEX RD	4	45I	
				0.96	CO1242 WILTON RD			
				1.00	CO1255 LA PAIX LA			
				1.03	CO1243 YARMOUTH RD			
				1.06	CO1254 YORKLEIGH RD			
				1.10	CO1248 WORCESTER RD			
				1.13	SISTER PIERRE DR			
				1.15	OP 569 NO NAME			
				1.26	SPUR FR CROSS CAMPUS DR			
				1.29	CO1252 TERRACE DALE			
				1.29	CO1253 CROSS CAMPUS DR			
				1.30	SPUR TO CROSS CAMPUS DR			
				1.37	CO1251 HILLSIDE AVE			
				1.41	SR 24 AGNEW DR			
				1.50	CO1213 AIGBURTH RD			

\* A,B = UNIMPROVED; C = GRADED & DRAINED; D,E = SOIL, GRAVEL, STONE; F,G = LOW TYPE BITUMINOUS;  
H,I = HIGH TYPE BITUMINOUS; J = CONCRETE; K = BRICK; L = BLOCK

STATE HIGHWAY ADMINISTRATION OF MARYLAND  
HIGHWAY INFORMATION SERVICES DIVISION  
DATA SUPPORT GROUP

STATE HIGHWAY LOCATION REFERENCE

ROUTE NUMBER.....MD 45 CONTINUED  
INVENTORY DIRECTION....NORTH  
NAME: YORK RD

COUNTY-BALTIMORE  
SHA DISTRICT.....4  
DATE.....12/31/2000

SYSTEM	FUNCTIONAL CLASS	HWY TYPE	ACCESS CONTRL	MILEPOINT	MILEPOINT DESCRIPTION	MARKED LANES	SURFACE WIDTH/TYPE*	AADT
SECONDARY R	URB-OTHER PRIN ART	DIVIDED	NONE	1.55		4	48I	30,625
				1.59	SR 25 NICE AVE			
				1.64	SPUR FR BURKE AVE			
				1.66	CO1207 BURKE AVE	4	50I	18,950
		UNDIVIDED		1.73	CO1186 LINDEN TERR	4	45I	
				1.82	CO1190 WILLOW AVE			
				1.86	CO1354 TOWSONTOWN BLVD			
				1.94	CO1179 CHESAPEAKE AVE			
				2.02	CO1166 PENNSYLVANIA AVE			
		DIVIDED		2.06		4	48I	
				2.07	CO1196 SHEALEY AVE			
				2.11	BEGIN ROUNDABOUT	2	68I	
				2.13	CO1400 JOPPA RD			
				2.13	TOWSON ROUNDABOUT			
				2.14	CO1364 ALLEGHENY AVE			
				2.15	MD 146 DULANEY VALLEY RD			
		CTL		2.17	END ROUNDABOUT	2	28I	
	URB-LOCAL	UNDIVIDED		2.21	CO1165 INVESTMENT PL	4	40I	
				2.28	SPEED LIMIT 40 MPH			
	URB-COLLECTOR			2.30	CO1172 WASHINGTON AVE	4	48I	
				2.32	SPUR TO WASHINGTON AVE			
				2.47	CO1163 LAMBOURNE RD			
				2.53	CO1162 DUNVALE RD			
	URB-OTHER PRIN ART			2.59	CO1153 BOSLEY AVE			
				2.61	SPUR TO BOSLEY AVE			
				2.64	ENSOR AVE			
		DIVIDED		2.79				
				2.81	SPUR TO FAIRMOUNT AVE			
				2.82	CO1164 FAIRMOUNT AVE			43,675
				2.85	SPUR FR FAIRMOUNT AVE			
				2.89	CO1154 RADCLIFFE RD			
				2.90		4	54I	
				2.93	RP 69504 RAMP4 FR MD 45 TO IS 695			
				2.99	RP 69503 RAMP 3 FR IS 695 TO MD 45			
				3.05	MD 45A WEST RD			
				3.10	BEG BR			
				3.13	IS 695 BALTO BELTWAY			41,750
				3.13	STRUC #3161			
				3.13	EXIT #26			
				3.15	END BR			
				3.18	RP 69507 RAMP 7 FR IS 695 TO MD 45			
				3.18	RP 69501 RAMP 1 FR MD 45 TO IS 695			

\* A,B = UNIMPROVED; C = GRADED & DRAINED; D,E = SOIL, GRAVEL, STONE; F,G = LOW TYPE BITUMINOUS;  
H,I = HIGH TYPE BITUMINOUS; J = CONCRETE; K = BRICK; L = BLOCK



STATE HIGHWAY ADMINISTRATION OF MARYLAND  
HIGHWAY INFORMATION SERVICES DIVISION  
DATA SUPPORT GROUP

STATE HIGHWAY LOCATION REFERENCE

ROUTE NUMBER.....MD 45 CONTINUED  
INVENTORY DIRECTION....NORTH  
NAME: YORK RD

COUNTY-BALTIMORE  
SHA DISTRICT.....4  
DATE.....12/31/2000

SYSTEM	FUNCTIONAL CLASS	HWY TYPE	ACCESS CONTRL	MILEPOINT	MILEPOINT DESCRIPTION	MARKED LANES	SURFACE WIDTH/TYPE*	AADT
SECONDARY R	URB-OTHER PRIN ART	DIVIDED	NONE	3.24 RP 69508	RAMP 8 FR MD 45 TO IS 695	4	54I	41,750
				3.28 RP 69502	RAMP 2 FR IS 695 TO MD 45			
		CTL		3.31 CO1035	CAVEN DR	4	47I	
				3.38 CO1048	OTHORIDGE RD			
				3.41 CO1034	GREENRIDGE RD	4	44I	
		DIVIDED		3.57 CO1042	WESTBURY RD			
				3.67 MD 131	SEMINARY AVE			38,025
				3.67 CO 995	SEMINARY AVE			
		UNDIVIDED		3.71 CO 978	THORNHILL RD	4	48I	
				3.80 CO 976	CROFTLEY RD			
				3.92 OP6868	MELANCTHON AVE			
				3.92 CO1054	BELLONA AVE			
				3.92 CO 868	MARGATE RD			
				4.06 CO 970	HADDINGTON RD			
				4.15 OP 287	HOWARD DR			
				4.40 CO 866	RIDGELY RD			
		CTL		4.49				
				4.56 CO 932	NORTHAMPTON RD			
				4.63 CO 928	AYLESBURY RD			
				4.74 CO 920	GORSUCH RD			
				4.78 CO 934	FOX TAIL RD			
				4.83 CO 924	EVANS AVE			
				4.85 CO 936	CROWTHER AVE			
				4.89 CO 923	BELFAST RD			
				4.92 CO 937	SAM WILL AVE			
				4.96 CO 922	NORTHWOOD DR			
				5.03 CO 921	OAKWAY RD			
				5.10 CO 917	CINDER RD			
		DIVIDED		5.12		4	56I	
				5.15	SPUR FR TIMONIUM RD			
				5.16 CO 810	TIMONIUM RD	4	48I	35,750
		CTL		5.24 CO 892	GERARD AVE			
				5.41	ENT TO FAIRGROUNDS			
				5.49 CO 883	GREENMEADOW DR			
				5.57 CO 891	ROUNDRIDGE RD			
				5.64 CO 809	YORK RD SERVICE RD			
				5.64	ENT TO FAIRGROUNDS			
				5.79 CO7320	HIGHVIEW ST			
				5.80 CO 809	YORK RD SERVICE RD			
				5.85 CO 808	THELMA ST			
				5.90 CO 807	ROSE ST			
				5.95 CO 806	LINCOLN ST			

\* A,B = UNIMPROVED; C = GRADED & DRAINED; D,E = SOIL, GRAVEL, STONE; F,G = LOW TYPE BITUMINOUS;  
H,I = HIGH TYPE BITUMINOUS; J = CONCRETE; K = BRICK; L = BLOCK

STATE HIGHWAY ADMINISTRATION OF MARYLAND  
HIGHWAY INFORMATION SERVICES DIVISION  
DATA SUPPORT GROUP

STATE HIGHWAY LOCATION REFERENCE

ROUTE NUMBER.....MD 45 CONTINUED  
INVENTORY DIRECTION....NORTH  
NAME: YORK RD

COUNTY-BALTIMORE  
SHA DISTRICT.....4  
DATE.....12/31/2000

SYSTEM	FUNCTIONAL CLASS	HWY TYPE	ACCESS CONTRL	MILEPOINT	MILEPOINT DESCRIPTION	MARKED LANES	SURFACE WIDTH/TYPE*	AADT
SECONDARY R	URB-OTHER PRIN ART	CTL	NONE	5.99 CO 805	TALBOTT AVE	4	48I	35,750
				6.00 CO 804	WASHINGTON ST			
				6.06 CO 803	MAIN BLVD			
				6.11 CO 802	HARDING ST			
				6.14 CO 801	DENEISON ST			
				6.16 CO 800	ROOSEVELT ST			
		DIVIDED		6.19		4	52I	
				6.25	SPUR TO PADONIA RD			
				6.25	SPUR FR PADONIA RD			
				6.28 CO 773	PADONIA RD			26,534
				6.29	SPUR FR PADONIA RD			
				6.29	SPUR TO PADONIA RD			
				6.33 CO 778	PARKS AVE			
				6.33 CO 776	OLD PADONIA RD			
		CTL		6.38		4	48I	
				6.44 CO 779	GIBBONS BLVD			
				6.61 CO 785	GALLOWAY AVE			
				6.76 CO 786	ALMS HOUSE DR			
				6.78	SPUR TO CRANBROOK RD			
				6.79 CO 415	CRANBROOK RD			
				6.79 CO 799	CHURCH LA			
				6.80	SPUR FR CRANBROOK RD			
				6.99 CO 787	HALESWORTH RD			
				7.04 CO 797	INDUSTRY LA			
				7.17	SPEED LIMIT 40 MPH			
				7.29	WATERBIRD CT			
				7.41 CO 421	SCOTT ADAM RD			
				7.49 CO6320	RECYCLE WAY			
				7.50	STRUC #3362 BEAVER DAM RUN			
				7.52	ATR STATION #0013			
		UNDIVIDED		7.53		4	44I	
				7.65	SPUR FR WARREN RD			
				7.66 CO 360	WARREN RD	4	49I	28,150
				7.67	SPUR TO WARREN RD			
		CTL		7.77 CO 376	BOSLEY AVE	4	46I	
				7.89 CO 373	MATHEWS AVE	4	42I	
				7.97 CO 372	HILLSIDE AVE			
				8.04		4	46I	
				8.08 CO 371	MCCANN AVE			
				8.08	SPEED LIMIT 35 MPH			
				8.13	SPUR FROM MD 45 B			
				8.14 MD 45B	COCKEYSVILLE RD	4	44I	

\* A,B = UNIMPROVED; C = GRADED & DRAINED; D,E = SOIL, GRAVEL, STONE; F,G = LOW TYPE BITUMINOUS;  
H,I = HIGH TYPE BITUMINOUS; J = CONCRETE; K = BRICK; L = BLOCK

STATE HIGHWAY ADMINISTRATION OF MARYLAND  
HIGHWAY INFORMATION SERVICES DIVISION  
DATA SUPPORT GROUP

STATE HIGHWAY LOCATION REFERENCE

ROUTE NUMBER.....MD 45 CONTINUED  
INVENTORY DIRECTION....NORTH  
NAME: YORK RD

COUNTY-BALTIMORE  
SHA DISTRICT.....4  
DATE.....12/31/2000

SYSTEM	FUNCTIONAL CLASS	HWY TYPE	ACCESS CONTRL	MILEPOINT	MILEPOINT DESCRIPTION	MARKED LANES	SURFACE WIDTH/TYPE*	AADT
SECONDARY R	URB-OTHER PRIN ART	CTL	NONE	8.22	SPEED LIMIT 40 MPH	4	44I	28,150
				8.23 MD 45D	SHERWOOD RD			
				8.32 MD 45C	RAILROAD AVE			
				8.43	STRUC #3043 BEAVER DAM RUN			
				8.50 MD 45E	BEAVER RUN LA			
		DIVIDED		8.75 CO 425	WIGHT AVE	4	48I	
		CTL		8.89 MD 145	ASHLAND RD			25,425
				9.03 CO 428	SCHILLING RD			
		UNDIVIDED		9.12		3	36I	
				9.19	SPUR FR SHAWAN RD	2	24I	
	URB-MINOR ARTERIAL	DIVIDED		9.21 CO 438	SHAWAN RD	2	28I	18,950
				9.21	ENT TO INDUSTRIAL PARK			
				9.24 OP 14	ALLEY 14			
				9.28		2	24I	
				9.41	SPUR FR MALL			
				9.42	ENT HUNT VALLEY MALL			
				9.44	SPUR TO MALL			
				9.54	SPUR FR MCCORMICK RD			
				9.55 CO 429	MCCORMICK RD			
				9.56	SPUR TO MCCORMICK RD			
		UNDIVIDED		9.59				
				9.64	STRUC #3042 WESTERN RUN			
	RUR-MAJOR COLLECTOR			9.69 CO 201	THORNTON MILL RD			
		CTL		10.46		3	36I	
				10.54 CO 241	PHOENIX RD			
				10.55	SPEED LIMIT 45 MPH			
				10.71 CO6778	LOVETON FARMS RD			
				10.71	FILA WAY			
		DIVIDED		10.89 CO6411	LOVETON CIR	3	38I	
		CTL		10.99		2	24I	
				11.18 CO6411	LOVETON CIR	3	39I	
				11.18 CO6778	LOVETON FARMS RD			
		UNDIVIDED		11.60 CO7352	RIDGEBROOK RD	3	40I	
				11.64		2	24I	
				11.87 CO8091	SAGEWOOD CT			
				11.91 CO 208	QUAKER BOTTOM RD			
				12.04 CO7286	STODDARD CT			
				12.35 CO 239	SPARKS RD			
				12.41	STRUC #3041 PINEY CREEK			
				12.55 CO 214	LOWER GLENCOE RD			
				12.72 CO 197	BELFAST RD			7,550
				13.16 CO 215	WALTERS LA			

\* A,B = UNIMPROVED; C = GRADED & DRAINED; D,E = SOIL, GRAVEL, STONE; F,G = LOW TYPE BITUMINOUS;  
H,I = HIGH TYPE BITUMINOUS; J = CONCRETE; K = BRICK; L = BLOCK

STATE HIGHWAY ADMINISTRATION OF MARYLAND  
HIGHWAY INFORMATION SERVICES DIVISION  
DATA SUPPORT GROUP

STATE HIGHWAY LOCATION REFERENCE

ROUTE NUMBER.....MD 45 CONTINUED  
INVENTORY DIRECTION....NORTH  
NAME: YORK RD

COUNTY-BALTIMORE  
SHA DISTRICT.....4  
DATE.....12/31/2000

SYSTEM	FUNCTIONAL CLASS	HWY TYPE	ACCESS CONTRL	MILEPOINT	MILEPOINT DESCRIPTION	MARKED LANES	SURFACE WIDTH/TYPE*	AADT
SECONDARY R	RUR-MAJOR COLLECTOR	UNDIVIDED	NONE	13.54	CO7474 WILLIAM CT	2	24I	7,550
				13.70	CO7472 ELIZABETH CT			
				13.82	PVT			
				14.04	CO 212 ENSOR MILL RD			
				14.04	CO 213 UPPER GLENCOE RD			
				14.24	OP6746 NO NAME			
				14.30	CO 219 COLD BOTTOM RD			
				14.30	OP6747 NO NAME			
				14.40	CO 218 INDIAN SPRING CT			
				14.72	CO 217 PINEY HILL RD			
				14.72	CO 216 CORBETT RD			
				14.82	CO 137 PINEY HILL RD			5,975
				15.69	SPEED LIMIT 35 MPH			
				15.79	CO7501 GRACE RIDGE CT			
				16.00	CO 142 EVERETT RD			
	RUR-MINOR ARTERIAL			16.10	MD 138 MONKTON RD			
	RUR-MAJOR COLLECTOR			16.20	MD 137 MT CARMEL RD			4,325
				16.27	CO 486 GIFFORD LA			
				16.44	SPEED LIMIT 40 MPH			
				17.05	CO6122 BUNKER HILL RD			
				17.07	SPEED LIMIT 45 MPH			
				17.95	STRUC #3048 GUNPOWDER FALLS			
				18.50	CO6147 RAVEN ROCK CT			
				18.60	CO 88 WISEBURG RD			
				18.74	SPEED LIMIT 35 MPH			
				18.79	CO7277 COACHMAN WAY			
				18.93	CO 70 MIDDLETOWN RD			
				19.79	CO8012 FREDERICK RD			
				19.84	STRUC #3047 LITTLE FALLS			
				19.91	STRUC #3046 BIKE TRAIL			
				20.04	CO 81 MILLER RD			
				20.05	STRUC #3301 LITTLE GUNPOWDER FALLS			
				20.11	CO8013 YORK RD			
				20.46	CO 82 STABLERSVILLE RD			
				20.46	CO 71 DAIRY RD			
				20.50	SPEED LIMIT 40 MPH			
				20.83	OP6482 HAPPY LA			
		DIVIDED		20.86		4	48I	
				20.98	RP 8306 RAMP 6 FR IS 83 TO MD 45			
				20.98	CO 83 STABLERS CHURCH RD			
				21.04	RP 8304 RAMP 4 FR MD 45 TO IS 83			
				21.10	BEG BR			

\* A,B = UNIMPROVED; C = GRADED & DRAINED; D,E = SOIL, GRAVEL, STONE; F,G = LOW TYPE BITUMINOUS;  
H,I = HIGH TYPE BITUMINOUS; J = CONCRETE; K = BRICK; L = BLOCK

STATE HIGHWAY ADMINISTRATION OF MARYLAND  
HIGHWAY INFORMATION SERVICES DIVISION  
DATA SUPPORT GROUP

STATE HIGHWAY LOCATION REFERENCE

ROUTE NUMBER.....MD 45 CONTINUED  
INVENTORY DIRECTION....NORTH  
NAME: YORK RD

COUNTY-BALTIMORE  
SHA DISTRICT.....4  
DATE.....12/31/2000

SYSTEM	FUNCTIONAL CLASS	HWY TYPE	ACCESS CONTRL	MILEPOINT	MILEPOINT	DESCRIPTION	MARKED LANES	SURFACE WIDTH/TYPE*	AADT
SECONDARY R	RUR-MAJOR COLLECTOR	DIVIDED	NONE	21.12	IS 83	HARRISBURG EXPWY	4	48I	3,925
				21.12		STRUC #3210			
				21.12		EXIT #33			
				21.17		END BR			
				21.22	RP 8301	RAMP 1 FR MD 45 RAMP 8			
				21.28	RP 8308	RAMP 8 FR MD 45 TO IS 83			
				21.35		SPUR FR STABLERS CHURCH RD			
				21.36	RP 8302	RAMP 2 FR IS 83 TO MD 45			
				21.36	CO 64	STABLERS CHURCH RD			
		UNDIVIDED		21.45			2	24I	
				22.31	CO 66	KAUFFMAN RD			
				22.72	CO7444	WINDTREE VALLEY RD			
				23.02	CO7685	BENS CT			
				23.09	CO 84	DOWNES RD			2,725
				23.30	CO 60	BENTLEY RD			
				23.32		SPEED LIMIT 50 MPH			
				23.64	CO 59	BEE TREE RD			
				23.77	CO 58	OLD SAMPSON RD			
				23.82	OP6719	BEE TREE MILL			
				23.91	CO7443	BEE TREE MILL CT			
		DIVIDED		24.54			4	48I	
				24.57		SPUR TO MD 439			
				24.58	MD 439	OLD YORK RD			9,900
				24.60		SPUR FR MD 439			
		UNDIVIDED		24.71			2	24I	
				24.97	CO 57	TURNER CROSSING RD			
				24.99		SPEED LIMIT 35 MPH			
				25.07	CO6288	OLD YORK RD			
				25.17			2	26I	
				25.32			2	24I	
				25.42	CO 56	OLD HARRIS MILL RD	2	26I	
				25.48			2	28I	
				25.58	CO6289	OLD FREELAND RD	2	26I	
				25.60	CO 44	FREELAND RD			9,175
				25.83		PENNSYLVANIA ST/L			

\* A,B = UNIMPROVED; C = GRADED & DRAINED; D,E = SOIL, GRAVEL, STONE; F,G = LOW TYPE BITUMINOUS;  
H,I = HIGH TYPE BITUMINOUS; J = CONCRETE; K = BRICK; L = BLOCK

STATE HIGHWAY ADMINISTRATION OF MARYLAND  
HIGHWAY INFORMATION SERVICES DIVISION  
DATA SUPPORT GROUP

STATE HIGHWAY LOCATION REFERENCE

ROUTE NUMBER.....MD 45A  
INVENTORY DIRECTION....SOUTH  
NAME: WEST RD

COUNTY-BALTIMORE  
SHA DISTRICT.....4  
DATE.....12/31/2000

SYSTEM	FUNCTIONAL CLASS	HWY TYPE	ACCESS CONTRL	MILEPOINT	MILEPOINT DESCRIPTION	MARKED LANES	SURFACE WIDTH/TYPE*	AADT
SECONDARY R	URB-COLLECTOR	UNDIVIDED	NONE	0.00 MD 45	YORK RD	2	48I	7,099
				0.11 RP 69505	RAMP 5 FR MD 45 A TO IS 695			
				0.11 RP 69506	RAMP 6 FR IS 695 TO MD 45 A			
				0.11	EXIT #26			
				0.11 CO1149	WEST RD (AHEAD)			

\*\*\*\*\*

ROUTE NUMBER.....MD 45B  
INVENTORY DIRECTION....EAST  
NAME: COCKEYSVILLE RD

SECONDARY R	URB-COLLECTOR	UNDIVIDED	NONE	0.55 CO 422	COCKEYSVILLE RD (BACK)	2	26I	3,382
				0.58	SPUR TO MD 45			
				0.60 MD 45	YORK RD			

\*\*\*\*\*

ROUTE NUMBER.....MD 45C  
INVENTORY DIRECTION....NORTH  
NAME: RAILROAD AVE

SECONDARY R	URB-LOCAL	UNDIVIDED	NONE	0.13 CO 424	RAILROAD AVE (BACK)	2	31I	
				0.16 MD 45	YORK RD			

\*\*\*\*\*

ROUTE NUMBER.....MD 45D  
INVENTORY DIRECTION....WEST  
NAME: SHERWOOD RD

SECONDARY R	URB-LOCAL	UNDIVIDED	NONE	1.68 CO 364	SHERWOOD RD (BACK)	2	24I	2,049
				1.68 CO 365	CEDAR KNOLL RD			
				1.73 MD 45	YORK RD			

\*\*\*\*\*

ROUTE NUMBER.....MD 45E  
INVENTORY DIRECTION....EAST  
NAME: BEAVER RUN LA

SECONDARY R	URB-LOCAL	UNDIVIDED	NONE	0.00 MD 45	YORK RD	2	16I	
-------------	-----------	-----------	------	------------	---------	---	-----	--

\* A,B = UNIMPROVED; C = GRADED & DRAINED; D,E = SOIL, GRAVEL, STONE; F,G = LOW TYPE BITUMINOUS;  
H,I = HIGH TYPE BITUMINOUS; J = CONCRETE; K = BRICK; L = BLOCK

STATE HIGHWAY ADMINISTRATION OF MARYLAND  
HIGHWAY INFORMATION SERVICES DIVISION  
DATA SUPPORT GROUP

STATE HIGHWAY LOCATION REFERENCE

ROUTE NUMBER.....MD 45E CONTINUED  
INVENTORY DIRECTION....EAST  
NAME: BEAVER RUN LA

COUNTY-BALTIMORE  
SHA DISTRICT.....4  
DATE.....12/31/2000

SYSTEM	FUNCTIONAL CLASS	HWY TYPE	ACCESS CONTRL	MILEPOINT	MILEPOINT DESCRIPTION	MARKED LANES	SURFACE WIDTH/TYPE*	AADT
SECONDARY R	URB-LOCAL	UNDIVIDED	NONE	0.03 OP 31	BEAVER RUN LA (AHEAD)	2	16I	

\*\*\*\*\*

ROUTE NUMBER.....IS 70  
INVENTORY DIRECTION....EAST  
NAME: NO NAME

PRIMARY R	URB-INTERSTATE	DIVIDED	FULL	0.00	HOWARD CO/L	6	72J	85,375
				0.00	STRUC #3229 PATAPSCO RIVER			
				0.08	END BR			
				0.12	INTERSTATE MILE MARKER 89.0			
				0.46	STRUC #3228 FOREST & PARKS RD			
				0.77	INTERSTATE MILE MARKER 90.0			
				1.64	ATR STATION #0053 (CHART)			
				1.77	INTERSTATE MILE MARKER 91.0			
				1.88	SPEED LIMIT 65 MPH			
				1.97		4	48I	
				2.13	RP 7006 RAMP 6 FR IS 70 TO IS 695			
				2.27	RP 7008 RAMP 8 FR IS 695 TO IS 70	2	24I	
				2.35	CO2000 ROLLING RD			
				2.35	STRUC #3227			
				2.39		4	48J	
				2.49		4	48I	
				2.79	INTERSTATE MILE MARKER 92.0			
				2.85	BEG BR			
				2.89	IS 695 BALTO BELTWAY			24,575
				2.89	STRUC #3127			
				2.89	RP 7001 RAMP 1 FR IS 695 TO RAMP 8			
				2.89	RP 7005 RAMP 5 FR IS 695 TO RAMP 4			
				2.89	STRUC #3128			
				2.89	RP 7003 RAMP 3 FR RAMP 6 TO IS 695			
				2.89	RP 7007 RAMP 7 FR RAMP 2 TO IS 695			
				2.89	STRUC #3129			
				2.89	EXIT #91			
				2.93	END BR			
				3.12	SPEED LIMIT 55 MPH			
				3.42	CO2501 WOODLAWN DR			
				3.42	STRUC #3240			
				3.45	RP 7004 RAMP 4 FR IS 695 TO IS 70	6	72I	
				3.53	RP 7002 RAMP 2 FR IS 70 TO IS 695	8	96I	
				3.79	INTERSTATE MILE MARKER 93.0			

\* A,B = UNIMPROVED; C = GRADED & DRAINED; D,E = SOIL, GRAVEL, STONE; F,G = LOW TYPE BITUMINOUS;  
H,I = HIGH TYPE BITUMINOUS; J = CONCRETE; K = BRICK; L = BLOCK

STATE HIGHWAY ADMINISTRATION OF MARYLAND  
HIGHWAY INFORMATION SERVICES DIVISION  
DATA SUPPORT GROUP

STATE HIGHWAY LOCATION REFERENCE

ROUTE NUMBER.....IS 70 CONTINUED  
INVENTORY DIRECTION....EAST  
NAME: NO NAME

COUNTY-BALTIMORE  
SHA DISTRICT.....4  
DATE.....12/31/2000

SYSTEM	FUNCTIONAL CLASS	HWY TYPE	ACCESS CONTRL	MILEPOINT	MILEPOINT DESCRIPTION	MARKED LANES	SURFACE WIDTH/TYPE*	AADT
PRIMARY	R	URB-INTERSTATE	DIVIDED FULL	4.07	RP 7008 RAMP 8 FR CO 2621 TO IS 70	5	60I	24,575
				4.08	SPEED LIMIT 40 MPH			
				4.25		4	48I	
				4.36	SPEED LIMIT 25 MPH			
				4.38	BEG BR			
				4.40	CO2621 INGLESIDE AVE			14,675
				4.40	STRUC #3239			
				4.42	END BR			
				4.56	RP 7005 RAMP 5 FR MD 122 TO IS 70			
				4.64	RP 7008 RAMP 8 FR IS 70 TO MD 122			
				4.65	BEG BR			
				4.66	MD 122 SECURITY BLVD			11,775
				4.66	STRUC #3241			
				4.66	EXIT #94			
				4.68	END BR			
				4.70	RP 7003 RAMP 3 FR IS 70 TO MD 122			
				4.70	BALTO CITY LINE			

\*\*\*\*\*

ROUTE NUMBER.....IS 83  
INVENTORY DIRECTION....NORTH  
NAME: JONES FALLS EXPWY

PRIMARY	R	URB-INTERSTATE	DIVIDED FULL	0.00	BALTO CITY LINE	6	72I	92,665
				0.00	BEGIN STATE MAINTENANCE			
				0.10		7	84I	
				0.20	SPEED LIMIT 55 MPH			
				0.31	X-OVER			
				0.34	INTERSTATE MILE MARKER 10.0			
				0.77		6	72I	
				1.04	CO1496 OLD PIMLICO RD			
				1.04	STRUC #3078			
				1.08	ATR STATION #0076			
				1.30		7	84I	
				1.33	INTERSTATE MILE MARKER 11.0			
				1.95	BEG BR			
				1.96	STRUC #3051 JONES FALLS			
				1.99	MD 25 FALLS RD			
				2.00	END BR			
				2.05	RP 8304 RAMP 4 FR IS 83 TO CO 1474			
				2.05	X-OVER			

\* A,B = UNIMPROVED; C = GRADED & DRAINED; D,E = SOIL, GRAVEL, STONE; F,G = LOW TYPE BITUMINOUS;  
H,I = HIGH TYPE BITUMINOUS; J = CONCRETE; K = BRICK; L = BLOCK



STATE HIGHWAY ADMINISTRATION OF MARYLAND  
HIGHWAY INFORMATION SERVICES DIVISION  
DATA SUPPORT GROUP

STATE HIGHWAY LOCATION REFERENCE

ROUTE NUMBER.....IS 83 CONTINUED  
INVENTORY DIRECTION....NORTH  
NAME: JONES FALLS EXPWY

COUNTY-BALTIMORE  
SHA DISTRICT.....4  
DATE.....12/31/2000

SYSTEM	FUNCTIONAL CLASS	HWY TYPE	ACCESS CONTRL	MILEPOINT	MILEPOINT DESCRIPTION	MARKED LANES	SURFACE WIDTH/TYPE*	AADT
PRIMARY	R URB-INTERSTATE	DIVIDED	FULL	2.10	RP 8306 RAMP 6 FR CO 1474 TO IS 83	6	72I	92,665
				2.27	CO1474 RUXTON RD			94,150
				2.27	STRUC #3082			
				2.27	EXIT #12			
				2.36	INTERSTATE MILE MARKER 12.0			
				2.58	RP 8307 RAMP 7 FR IS 83 TO IS 83	5	60I	
				2.73	RP 8304 RAMP 4 FR IS 83 TO IS 83	4	48I	
				2.93	RP 8305 RAMP 5 FR IS 83 TO IS 695			
				3.01	RP 8303 RAMP 3 FR IS 83 TO IS 83			
				3.04	IS 695 BALTO BELTWAY	6	72I	191,975
				3.04	MD 25A JONES FALLS EXPWY			
				3.04	STRUC #3154			
				3.04	EXIT #13			
				3.08	RP 8303 RAMP 3 FR IS 83 TO IS 83			
				3.12	RP 8301 RAMP 1 FR MD 25A TO IS 695			
				3.24	RP 8304 RAMP 4 FR IS 83 TO IS 83	8	96I	
				3.30	CO7032 JOPPA RD			
				3.30	STRUC #3156			
				3.33	INTERSTATE MILE MARKER 13.0			
				3.41	RP 8307 RAMP 7 FR IS 83 TO IS 83	10	120I	
				3.65	ATR STATION #0031 (CHART)			
				4.09	CO1117 THORNTON RD			
				4.09	STRUC #3157			
				4.11	INTERSTATE MILE MARKER 14.0			
				4.36	RP 8303 RAMP 3 FR IS 83 TO IS 83	6	72I	
				4.36	IS 83 (SB/L)			
				4.56	IS 695 BALTO BELTWAY	4	48I	135,481
				4.56	RP 8303 RAMP 3 FR IS 83 TO IS 83			
				4.56	STRUC #3158			
				4.56	EXIT #14			
				4.66	RP 8305 RAMP 5 FR IS 83 TO IS 695			
				4.66	STRUC #3203			
				4.75	RP 8302 RAMP 2 FR IS 695 TO IS 83	7	84I	
				4.84	IS 83 (SB/L) TO IS 83/IS 695			
				4.84	RP 8305 RAMP 5 FR IS 83 TO IS 695			
				4.84	X-OVER			
				4.88	MD 131 SEMINARY AVE	6	72I	
				4.88	STRUC #3076			
				5.07	SPEED LIMIT 60 MPH			
				5.20	ATR STATION #0052 (CHART)			

\* A,B = UNIMPROVED; C = GRADED & DRAINED; D,E = SOIL, GRAVEL, STONE; F,G = LOW TYPE BITUMINOUS;  
H,I = HIGH TYPE BITUMINOUS; J = CONCRETE; K = BRICK; L = BLOCK

STATE HIGHWAY ADMINISTRATION OF MARYLAND  
HIGHWAY INFORMATION SERVICES DIVISION  
DATA SUPPORT GROUP

STATE HIGHWAY LOCATION REFERENCE

ROUTE NUMBER.....IS 83 CONTINUED  
INVENTORY DIRECTION....NORTH  
NAME: HARRISBURG EXPWY

COUNTY-BALTIMORE  
SHA DISTRICT.....4  
DATE.....12/31/2000

SYSTEM	FUNCTIONAL CLASS	HWY TYPE	ACCESS CONTRL	MILEPOINT	MILEPOINT DESCRIPTION	MARKED LANES	SURFACE WIDTH/TYPE*	AADT
PRIMARY	R URB-INTERSTATE	DIVIDED	FULL	5.29	INTERSTATE MILE MARKER 15.0	6	72I	135,481
				5.70	RP 8306 RAMP 6 FR CO 810 TO IS 83			
				5.73	RP 8304 RAMP 4 FR IS 83 TO CO 810			
				5.82	RP 8303 RAMP 3 FR CO 810 TO IS 83			
				5.90	CO 810 TIMONIUM RD			113,400
				5.90	STRUC #3064			
				5.90	EXIT #16			
				5.95	RP 8307 RAMP 7 FR CO 810 TO IS 83			
				5.99	RP 8301 RAMP 1 FR IS 83 TO CO 938			
				6.05	RP 8308 RAMP 8 FR IS 83 TO CO 810			
				6.10	RP 8302 RAMP 2 FR CO 938 TO IS 83			
				6.27	INTERSTATE MILE MARKER 16.0			
				6.67	STRUC #3063 ZINKS RD			
				7.00	RP 8306 RAMP 6 FR CO 773 TO IS 83			
				7.10	RP 8304 RAMP 4 FR IS 83 TO CO 773			
				7.32	CO 773 PADONIA RD			102,050
				7.32	STRUC #3062			
				7.32	EXIT #17			
				7.44	RP 8307 RAMP 7 FR CO 773 TO IS 83			
				7.44	RP 8302 RAMP 2 FR CO 773 TO IS 83			
				7.58	RP 8308 RAMP 8 FR IS 83 TO CO 773			
				8.20	RP 8307 RAMP 7 FR MD 943 TO IS 83			
				8.53	RP 8304 RAMP 4 FR IS 83 TO MD 943			
				8.71	SPEED LIMIT 65 MPH			
				8.74	RP 8307 RAMP 7 FR MD 943 TO IS 83			78,000
				8.74	STRUC #3357			
				8.74	EXIT #18			
				9.05	STRUC #3061 BEAVERDAM RUN			
				9.17	INTERSTATE MILE MARKER 19.0			
				9.54	TRAVEL ADVISORY			
				9.57	CO 434 BEAVER DAM RD			
				9.57	STRUC #3060			
				9.63	VMS #421			
				9.98	STRUC #3059 OREGON BRANCH			
				10.10		5	60I	
				10.22	RP 8306 RAMP 6 FR CO 438 TO IS 83			
				10.24	RP 8304 RAMP 4 FR IS 83 TO CO 438			
				10.42	RP 8303 RAMP 3 FR CO 438 TO IS 83			
				10.42	RP 8305 RAMP 5 FR IS 83 TO CO 438			
	RUR-INTERSTATE			10.48	CO 438 SHAWAN RD	6	72I	50,219
				10.48	STRUC #3293 & #3058			
				10.48	EXIT #20			

\* A,B = UNIMPROVED; C = GRADED & DRAINED; D,E = SOIL, GRAVEL, STONE; F,G = LOW TYPE BITUMINOUS;  
H,I = HIGH TYPE BITUMINOUS; J = CONCRETE; K = BRICK; L = BLOCK

STATE HIGHWAY ADMINISTRATION OF MARYLAND  
HIGHWAY INFORMATION SERVICES DIVISION  
DATA SUPPORT GROUP

STATE HIGHWAY LOCATION REFERENCE

ROUTE NUMBER.....IS 83 CONTINUED  
INVENTORY DIRECTION....NORTH  
NAME: HARRISBURG EXPWY

COUNTY-BALTIMORE  
SHA DISTRICT.....4  
DATE.....12/31/2000

SYSTEM	FUNCTIONAL CLASS	HWY TYPE	ACCESS CONTRL	MILEPOINT	MILEPOINT DESCRIPTION	MARKED LANES	SURFACE WIDTH/TYPE*	AADT
PRIMARY	R	RUR-INTERSTATE	DIVIDED FULL	10.48	SPEED LIMIT 65 MPH	6	72I	50,219
				10.54	RP 8301 RAMP 1 FR IS 83 TO CO 438			
				10.54	RP 8307 RAMP 7 FR CO 438 TO IS 83			
				10.73	RP 8308 RAMP 8 FR IS 83 TO CO 438			
				10.74	RP 8302 RAMP 2 FR CO 438 TO IS 83	5	60I	
				11.01		4	48I	
				11.08	INTERSTATE MILE MARKER 21.0			
				11.55	STRUC #3057 WESTERN RUN			
				11.60	X-OVER			
				12.27	TRAVEL ADVISORY			
				12.28	ATR STATION #0027			
				12.36	CO 201 THORNTON MILL RD			
				12.36	STRUC #3056			
				12.99	INTERSTATE MILE MARKER 23.0			
				13.26	CO 208 QUAKER BOTTOM RD			
				13.26	STRUC #3055			
				13.96	INTERSTATE MILE MARKER 24.0			
				14.07	RP 8304 RAMP 4 FR IS 83 TO CO 197			
				14.21	RP 8303 RAMP 3 FR CO 197 TO IS 83			
				14.27	CO 197 BELFAST RD			52,350
				14.27	STRUC #3054			
				14.27	EXIT #24			
				14.33	RP 8307 RAMP 7 FR CO 197 TO IS 83			
				14.48	RP 8308 RAMP 8 FR IS 83 TO CO 197			
				14.71	ATR CABINET			
				14.78	STRUC #3053 BUFFALO CREEK			
				15.23	INTERSTATE MILE MARKER 25.0			
				15.36	CO 219 COLD BOTTOM RD			
				15.36	STRUC #3052			
				15.82	X-OVER			
				16.16	INTERSTATE MILE MARKER 26.0			
				17.24	RP 8304 RAMP 4 FR IS 83 TO MD 137			
				17.30	RP 8306 RAMP 6 FR MD 137 TO IS 83			
				17.56	MD 137 MT CARMEL RD			46,550
				17.56	STRUC #3050			
				17.56	EXIT #27			
				17.71	RP 8302 RAMP 2 FR MD 137 TO IS 83			
				17.73	RP 8308 RAMP 8 FR IS 83 TO MD 137			
				17.75	X-OVER			
				18.20	INTERSTATE MILE MARKER 28.0			
				18.64	CO6122 BUNKER HILL RD			
				18.64	STRUC #3049			

\* A,B = UNIMPROVED; C = GRADED & DRAINED; D,E = SOIL, GRAVEL, STONE; F,G = LOW TYPE BITUMINOUS;  
H,I = HIGH TYPE BITUMINOUS; J = CONCRETE; K = BRICK; L = BLOCK

STATE HIGHWAY ADMINISTRATION OF MARYLAND  
HIGHWAY INFORMATION SERVICES DIVISION  
DATA SUPPORT GROUP

STATE HIGHWAY LOCATION REFERENCE

ROUTE NUMBER.....IS 83 CONTINUED  
INVENTORY DIRECTION...NORTH  
NAME: HARRISBURG EXPWY

COUNTY-BALTIMORE  
SHA DISTRICT.....4  
DATE.....12/31/2000

SYSTEM	STATE	FUNCTIONAL CLASS	HWY TYPE	ACCESS CONTRL	MILEPOINT	MILEPOINT DESCRIPTION	MARKED LANES	SURFACE WIDTH/TYPE*	AADT
PRIMARY	R	RUR-INTERSTATE	DIVIDED	FULL	19.19	INTERSTATE MILE MARKER 29.0	4	48I	46,550
					19.45	BEG BR			
					19.48	STRUC #3215 GUNPOWDER RIVER			
					19.51	END BR	4	50I	
					20.18	INTERSTATE MILE MARKER 30.0			
					20.67	RP 8304 RAMP 4 FR IS 83 TO CO 70			
					20.74	RP 8306 RAMP 6 FR CO 70 TO IS 83			
					20.91	CO 70 MIDDLETOWN RD			33,450
					20.91	STRUC #3214			
					20.91	EXIT #31			
					21.19	RP 8302 RAMP 2 FR CO 70 TO IS 83			
					21.23	INTERSTATE MILE MARKER 31.0			
					21.29	RP 8308 RAMP 8 FR IS 83 TO CO 70			
					21.82	STRUC #3213 OWL BRANCH			
					21.94	CO 71 DAIRY RD			
					21.94	STRUC #3212			
					22.24	INTERSTATE MILE MARKER 32.0			
					22.35	BEGIN BRIDGE			
					22.37	BIKE TRAIL			
					22.38	STRUC #3211 LITTLE FALLS			
					22.40	END BRIDGE			
					22.56	RP 8306 RAMP 6 FR IS 83 TO MD 45			
					22.82	RP 8308 RAMP 8 FR MD 45 TO IS 83			
					22.93	MD 45 YORK RD			26,900
					22.93	STRUC #3210			
					22.93	EXIT #33			
					23.10	RP 8304 RAMP 4 FR MD 45 TO IS 83			
					23.32	RP 8302 RAMP 2 FR IS 83 TO MD 45			
					23.32	INTERSTATE MILE MARKER 33.0			
					23.38	X-OVER			
					24.32	INTERSTATE MILE MARKER 34.0			
					25.00	CO 84 DOWNES RD			
					25.00	STRUC #3209			
					25.30	INTERSTATE MILE MARKER 35.0			
					25.53	EXIT FR TRUCK SCALES			
					25.66	TRUCK SCALES (S/B LANE)			
					25.79	ENTRANCE TO TRUCK SCALES			
					26.16	RP 8306 RAMP 6 FR MD 439 TO IS 83			
					26.27	INTERSTATE MILE MARKER 36.0			
					26.49	RP 8305 RAMP 5 FR IS 83 TO MD 439			
					26.52	MD 439 OLD YORK RD			29,525
					26.52	STRUC #3208			

\* A,B = UNIMPROVED; C = GRADED & DRAINED; D,E = SOIL, GRAVEL, STONE; F,G = LOW TYPE BITUMINOUS;  
H,I = HIGH TYPE BITUMINOUS; J = CONCRETE; K = BRICK; L = BLOCK

STATE HIGHWAY ADMINISTRATION OF MARYLAND  
HIGHWAY INFORMATION SERVICES DIVISION  
DATA SUPPORT GROUP

STATE HIGHWAY LOCATION REFERENCE

ROUTE NUMBER.....IS 83 CONTINUED  
INVENTORY DIRECTION...NORTH  
NAME: HARRISBURG EXPWY

COUNTY-BALTIMORE  
SHA DISTRICT.....4  
DATE.....12/31/2000

SYSTEM	FUNCTIONAL CLASS	HWY TYPE	ACCESS CONTRL	MILEPOINT	MILEPOINT DESCRIPTION	MARKED LANES	SURFACE WIDTH/TYPE*	AADT
PRIMARY	R	RUR-INTERSTATE	DIVIDED FULL	26.52	EXIT #36	4	50I	29,525
				26.55	RP 8301 RAMP 1 FR IS 83 TO MD 439			
				26.84	RP 8302 RAMP 2 FR MD 439 TO IS 83			
				27.58	RP 8303 RAMP 3 FR CO 44 TO IS 83			
				27.65	CO 44 FREELAND RD	4	48I	20,550
				27.65	STRUC #3207			
				27.65	EXIT #37			
				27.75	RP 8308 RAMP 8 FR IS 83 TO CO 44			
				27.80	INTERSTATE MILE MARKER 37.0			
				27.80	PENNSYLVANIA ST/L			

\*\*\*\*\*

ROUTE NUMBER.....MD 88  
INVENTORY DIRECTION...EAST  
NAME: BLACKROCK RD

SECONDARY	R	RUR-MAJOR COLLECTOR	UNDIVIDED NONE	0.00	CARROLL CO/L	2	22I	3,950
				0.06	SPEED LIMIT 40 MPH			
				1.13	CO 160 GRACE RD			
				1.56	CO 159 PLEASANT MEADOW RD			
				2.14	CO 162 TRENTON RD			
				2.65	CO 164 RIDGE RD			
				3.22	SPEED LIMIT 45 MPH			
				3.52	CO 158 MT ZION RD			
				3.56	CO 157 MT ZION RD			
				4.65	CO 165 MILLENDER MILL RD			
				4.92	CO 153 BENSON MILL RD			
				6.90	STRUC #3045 INDIAN RUN			
				6.95	MD 25 FALLS RD			

\*\*\*\*\*

ROUTE NUMBER.....MD 91  
INVENTORY DIRECTION...NORTH  
NAME: EMORY RD

SECONDARY	R	RUR-MAJOR COLLECTOR	UNDIVIDED NONE	0.00	CARROLL CO/L	2	22I	1,299
				0.08	SPEED LIMIT 45 MPH			
				0.58	SPEED LIMIT 35 MPH			
				0.95	CO6617 PARRISH RD			
				1.30	CO 185 EASTVIEW DR			

\* A,B = UNIMPROVED; C = GRADED & DRAINED; D,E = SOIL, GRAVEL, STONE; F,G = LOW TYPE BITUMINOUS;  
H,I = HIGH TYPE BITUMINOUS; J = CONCRETE; K = BRICK; L = BLOCK

STATE HIGHWAY ADMINISTRATION OF MARYLAND  
HIGHWAY INFORMATION SERVICES DIVISION  
DATA SUPPORT GROUP

STATE HIGHWAY LOCATION REFERENCE

ROUTE NUMBER.....MD 91 CONTINUED  
INVENTORY DIRECTION....NORTH  
NAME: EMORY RD

COUNTY-BALTIMORE  
SHA DISTRICT.....4  
DATE.....12/31/2000

SYSTEM	FUNCTIONAL CLASS	HWY TYPE	ACCESS CONTRL	MILEPOINT	MILEPOINT DESCRIPTION	MARKED LANES	SURFACE WIDTH/TYPE*	AADT
SECONDARY R	RUR-MAJOR COLLECTOR	UNDIVIDED	NONE	1.42 MD 30	HANOVER PIKE	2	22I	1,299
				1.42 CO 176	EMORY RD (AHEAD)			

\*\*\*\*\*

ROUTE NUMBER.....IS 95  
INVENTORY DIRECTION....NORTH  
NAME: NO NAME

PRIMARY R	URB-INTERSTATE	DIVIDED	FULL	0.00	HOWARD CO/L	8	96I	186,999
				0.00	STRUC #3243 PATAPSCO RIVER			
				0.01 SR 84	RIVER RD			
				0.06	END BR			
				0.15	ATR STATION #0051 (CHART)			
				0.17	SPEED LIMIT 55 MPH			
				0.17	X-OVER			
				0.44 RP 9504	RAMP 4 FR IS 95 TO IS 195			
				0.44	WEATHER STATION			
				0.58 RP 9506	RAMP 6 FR IS 195 TO IS 95			
				0.69 RP 9503	RAMP 3 FR IS 195 TO IS 95			
				0.74	BEG BR			
				0.81 IS 195	METROPOLITAN BLVD			159,675
				0.81	STRUC #3253			
				0.81	EXIT #47			
				0.83	END BR			
				0.85 RP 9507	RAMP 7 FR IS 195 TO IS 95			
				0.94 CO3118	SELFORD RD			
				0.94	STRUC #3254			
				0.97	INTERSTATE MILE MARKER 47.0			
				0.98 RP 9502	RAMP 2 FR IS 195 TO IS 95			
				1.01 RP 9508	RAMP 8 FR IS 95 TO IS 195			
				1.16	VARIABLE MESSAGE SIGN #404 (NB/L)			
				1.46	ATR STATION #0071 (CHART)			
				1.57 CO3090	OAKLAND RD			
				1.57	STRUC #3265			
				1.71	STRUC #3264 HERBERT RUN			
				1.77	BEG BR			
				1.78 CO3060	CARVILLE AVE			
				1.79 CO3059	OREGON AVE			
				1.79	STRUC #3263			
				1.81	END BR			
				1.88	STRUC #3262 HERBERT RUN			

\* A,B = UNIMPROVED; C = GRADED & DRAINED; D,E = SOIL, GRAVEL, STONE; F,G = LOW TYPE BITUMINOUS;  
H,I = HIGH TYPE BITUMINOUS; J = CONCRETE; K = BRICK; L = BLOCK

STATE HIGHWAY ADMINISTRATION OF MARYLAND  
HIGHWAY INFORMATION SERVICES DIVISION  
DATA SUPPORT GROUP

STATE HIGHWAY LOCATION REFERENCE

ROUTE NUMBER.....IS 95 CONTINUED  
INVENTORY DIRECTION....NORTH  
NAME: NO NAME

COUNTY-BALTIMORE  
SHA DISTRICT.....4  
DATE.....12/31/2000

SYSTEM	FUNCTIONAL CLASS	HWY TYPE	ACCESS CONTRL	MILEPOINT	MILEPOINT DESCRIPTION	MARKED LANES	SURFACE WIDTH/TYPE*	AADT
PRIMARY	R URB-INTERSTATE	DIVIDED	FULL	1.91	BEG BR	8	96I	159,675
				1.93	US 1 SOUTHWESTERN BLVD			
				1.93	STRUC #3261			
				1.97	R/R #ATK 529 535 P			
				1.99	CO3150 POTOMAC AVE			
				2.01	END BR			
				2.26	X-OVER			
				2.46	CO3071 SULPHUR SPRING RD			
				2.46	STRUC #3260			
				2.46	RP 9506 RAMP 6 FR IS 695 TO IS 95			
				2.46	RP 9504 RAMP 4 FR IS 95 TO IS 695			
				2.61	RP 9503 RAMP 3 FR IS 695 TO RAMP 2			
				2.61	STRUC #3200			
				2.64	BEG BR			
				2.66	RP 9503 RAMP 3 FR IS 695 TO RAMP 2			
				2.68	RP 9505 RAMP 5 FR IS 95 TO RAMP 4			
				2.68	STRUC #3197			
				2.72	END BR			
				2.76	BEG BR			
				2.78	IS 695 BALTO BELTWAY			166,975
				2.78	STRUC #3199			
				2.78	STRUC #3202			
				2.78	EXIT #49			
				2.80	END BR			
				2.83	RP 9505 RAMP 5 FR IS 95 TO RAMP 4			
				2.83	RP 9507 RAMP 7 FR IS 695 TO IS 95			
				2.83	RP 9501 RAMP 1 FR IS 95 TO RAMP 8			
				3.00	RP 9501 RAMP 1 FR IS 95 TO RAMP 8			
				3.00	STRUC #3198			
				3.21	VARIABLE MESSAGE SIGN #402 (NB/L)			
				3.21	RP 9502 RAMP 2 FR IS 695 TO IS 95			
				3.25	RP 9508 RAMP 8 FR IS 95 TO IS 695			
				3.31	STRUC #3259			
				3.44	X-OVER			
				3.62	SOUTHWEST BALTO CITY LINE			
				3.62	END STATE MAINTENANCE			
				3.62	BEGIN BALTO CITY (TOLL) MAINTENANCE			
				14.91	NORTHEAST BALTO CITY LINE	10	120I	160,999
NAME: J F K MEMORIAL HWY				14.91				
				14.91	END BALTO CITY (TOLL) MAINTENANCE			
				15.50		8	96I	
				15.58	CO4417 CHESACO AVE			

\* A,B = UNIMPROVED; C = GRADED & DRAINED; D,E = SOIL, GRAVEL, STONE; F,G = LOW TYPE BITUMINOUS;  
H,I = HIGH TYPE BITUMINOUS; J = CONCRETE; K = BRICK; L = BLOCK

STATE HIGHWAY ADMINISTRATION OF MARYLAND  
HIGHWAY INFORMATION SERVICES DIVISION  
DATA SUPPORT GROUP

STATE HIGHWAY LOCATION REFERENCE

ROUTE NUMBER.....IS 95 CONTINUED  
INVENTORY DIRECTION...NORTH  
NAME: J F K MEMORIAL HWY

COUNTY-BALTIMORE  
SHA DISTRICT.....4  
DATE.....12/31/2000

SYSTEM	FUNCTIONAL CLASS	HWY TYPE	ACCESS CONTRL	MILEPOINT	MILEPOINT DESCRIPTION	MARKED LANES	SURFACE WIDTH/TYPE*	AADT
PRIMARY	R URB-INTERSTATE	DIVIDED	FULL	15.58	STRUC #BX617	8	96I	160,999
				15.61	VARIABLE MESSAGE SIGN #818 (SB/L)			
				15.81	VARIABLE MESSAGE SIGN #840 (NB/L)			
				15.87	INTERSTATE MILE MARKER 62.0			
				16.36		7	84I	
				16.48	CO4356 HAZELWOOD AVE			
				16.48	STRUC #BX626			
				16.87	INTERSTATE MILE MARKER 63.0			
				16.89	ATR STATION #0047 (CHART)			
				16.97	MD 588 KENWOOD AVE			
				16.97	STRUC #BX631			
				16.99	VARIABLE MESSAGE SIGN #812 (SB/L)			
				17.14		6	72I	
				17.27	RP 9508 RAMP 8 FR IS 695 TO IS 95			
				17.27	BEGIN STATE (SHA) OWNERSHIP			
				17.30	RP 9506 RAMP 6 FR IS 95 TO IS 695			
				17.42	IS 95 (SB/L)			
				17.42	STRUC #3184			
				17.45	RP 9501 RAMP 1 FR IS 695 TO IS 95			
				17.46	RP 9503 RAMP 3 FR IS 95 TO IS 695			
				17.58	IS 695 (WB/L)			
				17.58	STRUC #3181 & #3186			
				17.63	STRUC #3185 & #3180 STEMMERS RUN			
				17.69	IS 695 BALTO BELTWAY			147,175
				17.69	STRUC #3182 & #3187			
				17.69	EXIT #64			
				17.81	RP 9505 RAMP 5 FR IS 695 TO IS 95			
				17.84	RP 9507 RAMP 7 FR IS 95 TO IS 695			
				17.87	IS 95 (SB/L)			
				17.87	STRUC #3183			
				17.89	INTERSTATE MILE MARKER 64.0			
				17.90		7	84I	
				18.01	RP 9502 RAMP 2 FR IS 95 TO IS 695			
				18.02	RP 9504 RAMP 4 FR IS 695 IS 95			
				18.02	END STATE OWNERSHIP			
				18.31	CO4458 ROSSVILLE BLVD			
				18.31	STRUC #BX644			
				18.76	CO4189 KING AVE			
				18.76	STRUC #BX649			
				18.89	INTERSTATE MILE MARKER 65.0			
				18.94		8	96I	
				19.36	VARIABLE MESSAGE SIGN #813 (SB/L)			

\* A,B = UNIMPROVED; C = GRADED & DRAINED; D,E = SOIL, GRAVEL, STONE; F,G = LOW TYPE BITUMINOUS;  
H,I = HIGH TYPE BITUMINOUS; J = CONCRETE; K = BRICK; L = BLOCK



STATE HIGHWAY ADMINISTRATION OF MARYLAND  
HIGHWAY INFORMATION SERVICES DIVISION  
DATA SUPPORT GROUP

STATE HIGHWAY LOCATION REFERENCE

ROUTE NUMBER.....IS 95 CONTINUED  
INVENTORY DIRECTION...NORTH  
NAME: J F K MEMORIAL HWY

COUNTY-BALTIMORE  
SHA DISTRICT.....4  
DATE.....12/31/2000

SYSTEM	FUNCTIONAL CLASS	HWY TYPE	ACCESS CONTRL	MILEPOINT	MILEPOINT DESCRIPTION	MARKED LANES	SURFACE WIDTH/TYPE*	AADT
PRIMARY	R URB-INTERSTATE	DIVIDED	FULL	19.90	INTERSTATE MILE MARKER 66.0	8	96I	147,175
				20.25	CO6880 CAMPBELL BLVD			
				20.25	STRUC #BX664			
				20.47	STRUC #BX666 WHITE MARSH RUN			
				20.57	RP 9506 RAMP 6 FR MD 43 TO IS 95			
				20.61	RP 9504 RAMP 4 FR IS 95 TO MD 43			
				20.77	RP 9505 RAMP 5 FR IS 95 TO MD 43			
				20.86	RP 9503 RAMP 3 FR MD 43 TO IS 95			
				20.89	INTERSTATE MILE MARKER 67.0			
				20.91	MD 43 WHITE MARSH BLVD			139,575
				20.91	STRUC #BX670			
				20.91	EXIT #67			
				20.91	SPEED LIMIT 65 MPH			
				20.95	RP 9507 RAMP 7 FR MD 43 TO IS 95			
				21.00	RP 9501 RAMP 1 FR IS 95 TO MD 43			
				21.17	RP 9508 RAMP 8 FR IS 95 FR MD 43			
				21.19	RP 9502 RAMP 2 FR MD 43 TO IS 95			
				21.55	STRUC #BX677			
				21.74	CO4033 COWENTON AVE			
				21.74	STRUC #BX679			
				21.90	INTERSTATE MILE MARKER 68.0			
				22.44	CO4021 JOPPA RD			
				22.44	STRUC #BX685			
				23.60	VARIABLE MESSAGE SIGN #814 N/BL			
				23.63	CO6112 NEW FORGE RD			
				23.63	STRUC #BX697			
				23.76	STRUC #BX699 GUNPOWDER FALLS			
	RUR-INTERSTATE			24.23	STRUC #BX703 BIG GUNPOWDER FALLS			
				24.61	CO3940 RAPHEL RD			
				24.61	STRUC #BX707			
				24.91	INTERSTATE MILE MARKER 71.0			
				25.64	CO3927 BRADSHAW RD			
				25.64	STRUC #BX717			
				25.91	INTERSTATE MILE MARKER 72.0			
				26.47	STRUC #BX726 LITTLE GUNPOWDER FALLS			
				26.47	HARFORD CO/L			

\* A,B = UNIMPROVED; C = GRADED & DRAINED; D,E = SOIL, GRAVEL, STONE; F,G = LOW TYPE BITUMINOUS;  
H,I = HIGH TYPE BITUMINOUS; J = CONCRETE; K = BRICK; L = BLOCK

STATE HIGHWAY ADMINISTRATION OF MARYLAND  
HIGHWAY INFORMATION SERVICES DIVISION  
DATA SUPPORT GROUP

STATE HIGHWAY LOCATION REFERENCE

ROUTE NUMBER.....MD 122  
INVENTORY DIRECTION....EAST  
NAME: SECURITY BLVD

COUNTY-BALTIMORE  
SHA DISTRICT.....4  
DATE.....12/31/2000

SYSTEM	FUNCTIONAL CLASS	HWY TYPE	ACCESS CONTRL	MILEPOINT	MILEPOINT DESCRIPTION	MARKED LANES	SURFACE WIDTH/TYPE*	AADT
SECONDARY R	URB-MINOR ARTERIAL	DIVIDED	NONE	0.00	CO2400 SECURITY BLVD (BACK)	5	60I	44,875
				0.00	CO2000 ROLLING RD			
				0.01	SPUR TO ROLLING RD			
				0.02	SPUR FR ROLLING RD			
				0.08		6	72I	
				0.15	CO6382 LORD BALTIMORE DR			
				0.15	ENT TO SECURITY SQUARE MALL			
				0.16	SPUR TO LORD BALTIMORE DR			
				0.17	SPUR FR SECURITY SQUARE MALL			
				0.19	SPEED LIMIT 35 MPH			
				0.27	CO2398 BELMONT AVE			
				0.27	ENT TO SECURITY SQUARE MALL			
				0.29	SPUR FR SECURITY SQUARE MALL			
				0.36		5	60I	
				0.41	RP 69508 RAMP 8 FR IS 695 TP MD 122	4	48I	
				0.43	RP 69506 RAMP 6 FR MD 122 TO IS 695			
				0.47	RP 69505 RAMP 5 FR RAMP 8 TO MD 122			
				0.51	RP 69507 RAMP 7 FR MD 122 TO RAMP 6			
				0.55	RP 69507 RAMP 7 FR MD 122 TO RAMP 6			
				0.55	STRUC #3133			
				0.58	IS 695 BALTO BELTWAY			32,475
				0.58	STRUC #3134			
				0.58	EXIT #17			
				0.61	RP 69501 RAMP 1 FR RAMP 4 TO MD 122			
				0.61	STRUC #3135			
				0.63	RP 69501 RAMP 1 FR RAMP 4 TO MD 122			
				0.67	RP 69503 RAMP 3 FR MD 122 TO RAMP 2			
				0.70	RP 69504 RAMP 4 FR IS 695 TO MD 122	5	60I	
				0.72	RP 69502 RAMP 2 FR MD 122 TO IS 695			
				0.79	CO2405 WHITEHEAD CT	6	72I	
				0.79	CO2404 WHITEHEAD RD			
				0.99	ENT TO SHOPING CENTER			
				1.08	SPUR TO WOODLAWN DR			
				1.08	SPUR FR WOODLAWN DR			
				1.09	CO2501 WOODLAWN DR	5	60I	
				1.10	SPUR FR WOODLAWN DR			
				1.10	SPUR TO WOODLAWN DR			
				1.13	STRUC #3343 OVER BRANCH OF DEAD RUN			
				1.26	GV 86 ENT TO SOCIAL SECURITY ADMIN			
				1.35	SPUR FR GWYNN OAK AVE			
				1.38	CO2475 GWYNN OAK AVE			
				1.39	SPUR TO GWYNN OAK AVE			

\* A,B = UNIMPROVED; C = GRADED & DRAINED; D,E = SOIL, GRAVEL, STONE; F,G = LOW TYPE BITUMINOUS;  
H,I = HIGH TYPE BITUMINOUS; J = CONCRETE; K = BRICK; L = BLOCK

STATE HIGHWAY ADMINISTRATION OF MARYLAND  
HIGHWAY INFORMATION SERVICES DIVISION  
DATA SUPPORT GROUP

STATE HIGHWAY LOCATION REFERENCE

ROUTE NUMBER.....MD 122 CONTINUED  
INVENTORY DIRECTION....EAST  
NAME: SECURITY BLVD

COUNTY-BALTIMORE  
SHA DISTRICT.....4  
DATE.....12/31/2000

SYSTEM	FUNCTIONAL CLASS	HWY TYPE	ACCESS CONTRL	MILEPOINT	MILEPOINT DESCRIPTION	MARKED LANES	SURFACE WIDTH/TYPE*	AADT
SECONDARY R	URB-MINOR ARTERIAL	DIVIDED	NONE	1.41	SPEED LIMIT 35 MPH	5	60I	32,475
				1.54	SPUR TO PERIMETER DR			
				1.59	GV 86 PERIMETER DR			
				1.59	ENT TO INDUSTRIAL PARK			
				1.60	SPUR TO INDUSTRIAL PARK			
				1.63	SPUR FR PERIMETER DR	6	72I	
				2.07	CO2454 COLONIAL RD			
				2.07	CO2452 KERNAN DR			
				2.43	CO2456 MT VERNON DR			
				2.49		5	60I	
				2.56	SPUR FR FOREST PARK AVE			
				2.56	SPUR TO INGLESIDE AVE			
				2.59	CO2622 FOREST PARK AVE	4	48I	20,275
				2.59	CO2621 INGLESIDE AVE			
				2.61	SPUR TO FOREST PARK AVE			
				2.62	CO3327 INGLESIDE AVE			
				2.64	SPUR FR INGLESIDE AVE			
				2.70	RP 7002 RAMP 2 FR IS 70 TO MD 122	5	60I	
				2.73	RP 7008 RAMP 8 FR IS 70 TO MD 122			
				2.78	IS 70 NO NAME			22,075
				2.78	STRUC #3241			
				2.78	EXIT #94			
				2.79		4	48I	
				2.80	RP 7003 RAMP 3 FR IS 70 TO MD 122			
				2.84	RP 7005 RAMP 5 FR MD 122 TO IS 70			
				2.86		3	36I	
		UNDIVIDED		2.91	RP 7001 RAMP 1 FR MD 122 TO RAMP 4	2	36I	
NAME: COOKS LA				2.91				
				2.91	CO2537 FOREST PARK AVE			
				2.94	RP 7004 RAMP 4 FR MD 122 TO IS 70			
				2.96	BALTO CITY LINE			

ROUTE NUMBER.....MD 125  
INVENTORY DIRECTION....EAST  
NAME: OLD COURT RD

SECONDARY R	RUR-MAJOR COLLECTOR	UNDIVIDED	NONE	0.00	HOWARD CO/L	2	24J	3,250
				0.04	STRUC #3065 PATAPSCO RIVER			
				0.13	END BR	2	22I	
				0.15	CO8011 NO NAME-(BARRICADED)			

\* A,B = UNIMPROVED; C = GRADED & DRAINED; D,E = SOIL, GRAVEL, STONE; F,G = LOW TYPE BITUMINOUS;  
H,I = HIGH TYPE BITUMINOUS; J = CONCRETE; K = BRICK; L = BLOCK

STATE HIGHWAY ADMINISTRATION OF MARYLAND  
HIGHWAY INFORMATION SERVICES DIVISION  
DATA SUPPORT GROUP

STATE HIGHWAY LOCATION REFERENCE

ROUTE NUMBER.....MD 125 CONTINUED  
INVENTORY DIRECTION....EAST  
NAME: OLD COURT RD

COUNTY-BALTIMORE  
SHA DISTRICT.....4  
DATE.....12/31/2000

SYSTEM	FUNCTIONAL CLASS	HWY TYPE	ACCESS CONTRL	MILEPOINT	MILEPOINT DESCRIPTION	MARKED LANES	SURFACE WIDTH/TYPE*	AADT
SECONDARY R	RUR-MAJOR COLLECTOR	UNDIVID	NONE	0.16	SPEED LIMIT 30 MPH	2	22I	3,250
				0.67	OP 61 NO NAME			
				0.81	CO 542 DAVIS AVE			
				1.12	CO 535 HERNWOOD RD			
				1.32	CO 539 BUNKER HILL RD			
				1.42	CO 537 ST PAUL AVE			
				1.58	CO 538 MELROSE AVE			
				1.73	SPEED LIMIT 40 MPH			
	URB-MINOR ARTERIAL			2.17	CO 534 GRANITE RD			
				2.82	CO2356 DOGWOOD RD			
				3.31	STRUC #3066 BRICE RUN			
				3.53	CO1700 OLD COURT RD (AHEAD)			

\*\*\*\*\*

ROUTE NUMBER.....MD 128  
INVENTORY DIRECTION....EAST  
NAME: BUTLER RD

SECONDARY R	URB-OTHER PRIN ART	UNDIVID	NONE	0.00	MD 795 NO NAME (BACK)	3	36I	16,050
				0.00	MD 30 HANOVER PIKE			
				0.05	SPUR FR MD 30			
				0.06		2	34I	
				0.08	SPEED LIMIT 30 MPH			
				0.09	CO 468 FIRST AVE			
				0.15	CONNECTOR TO CO 465 (SERVICE RD)			
				0.17	CO 467 SECOND AVE			
				0.22	CO 464 THIRD AVE			
				0.26	CO 463 3RD AVE			
				0.35	CO 462 SACRED HEART LA			
				0.35	CO7935 GLYNDON MEADOW RD			
				0.44	CO 460 WABASH AVE			
				0.45	BEG BR			
				0.48	R/R #CSX 831 664 H			
				0.48	STRUC #3071			
				0.52	END BR			
				0.53	CO 454 RAILROAD AVE	2	24I	
				0.56	CO6885 GLEN MORRIS RD			
	RUR-MINOR ARTERIAL			0.70	CO 453 CENTRAL AVE			
				0.88	CO 451 WAUGH AVE			
				0.90	CO 449 FISKE AVE			
				0.95	CO 448 WORTHINGTON HILL DR			2,250

\* A,B = UNIMPROVED; C = GRADED & DRAINED; D,E = SOIL, GRAVEL, STONE; F,G = LOW TYPE BITUMINOUS;  
H,I = HIGH TYPE BITUMINOUS; J = CONCRETE; K = BRICK; L = BLOCK

STATE HIGHWAY ADMINISTRATION OF MARYLAND  
HIGHWAY INFORMATION SERVICES DIVISION  
DATA SUPPORT GROUP

STATE HIGHWAY LOCATION REFERENCE

ROUTE NUMBER.....MD 128 CONTINUED  
INVENTORY DIRECTION....EAST  
NAME: BUTLER RD

COUNTY-BALTIMORE  
SHA DISTRICT.....4  
DATE.....12/31/2000

SYSTEM	FUNCTIONAL CLASS	HWY TYPE	ACCESS CONTRL	MILEPOINT	MILEPOINT DESCRIPTION	MARKED LANES	SURFACE WIDTH/TYPE*	AADT
SECONDARY R	RUR-MINOR ARTERIAL	UNDIVIDED	NONE	0.96	SPEED LIMIT 40 MPH	2	24I	2,250
		DIVIDED		1.15				
	RUR-MAJOR COLLECTOR	UNDIVIDED		1.27	CO 443 WORTHINGTON AVE	2	22I	
				1.35	SPEED LIMIT 30 MPH			
				2.14	CO 445 LONGNECKER RD			
				2.64	SPEED LIMIT 45 MPH			
				3.05	STRUC #3070 SLADE RUN			
				3.57	CO 442 BELMONT RD			
				3.59	CO 180 PINEY GROVE RD			
				4.62	STRUC #3069 MCGILL RUN			
				4.70	CO 189 MANTUA MILL RD			
				5.14	CO 188 DOVER RD			
				5.24	CO 174 DOVER RD			
				5.26	STRUC #3068 PINEY RUN			
				7.45	SPEED LIMIT 30 MPH			
				7.62	MD 25 FALLS RD			

\*\*\*\*\*

ROUTE NUMBER.....MD 129  
INVENTORY DIRECTION...NORTH  
NAME: PARK HEIGHTS AVE

SECONDARY R	URB-MINOR ARTERIAL	UNDIVIDED	NONE	0.00	CO1577 SLADE AVE	3	33I	19,975
				0.00	BALTO CITY LINE			
				0.07	SPEED LIMIT 35 MPH			
				0.09		2	24I	
				0.14	CO1588 BARTON OAKS RD			
				0.23	CO1587 OVERBROOK RD			
				0.39	CO1586 FAIRWAY RD			
				0.47		3	33I	
		DIVIDED		0.56	CO1583 RIDGE TERR	2	24I	
				0.66	SPUR TO OLD COURT RD			
				0.66	SPUR FR OLD COURT RD			
				0.67	MD 133 OLD COURT RD	2	52I	17,275
				0.67	CO1700 OLD COURT RD			
				0.68	SPUR TO OLD COURT RD			
				0.69	SPUR FR OLD COURT RD			
		UNDIVIDED		0.71		2	48I	
				0.74	SPEED LIMIT 40 MPH			
				0.81	CO1610 LONG MEADOW RD			
				0.86		2	30I	

\* A,B = UNIMPROVED; C = GRADED & DRAINED; D,E = SOIL, GRAVEL, STONE; F,G = LOW TYPE BITUMINOUS;  
H,I = HIGH TYPE BITUMINOUS; J = CONCRETE; K = BRICK; L = BLOCK

STATE HIGHWAY ADMINISTRATION OF MARYLAND  
HIGHWAY INFORMATION SERVICES DIVISION  
DATA SUPPORT GROUP

STATE HIGHWAY LOCATION REFERENCE

ROUTE NUMBER.....MD 129 CONTINUED  
INVENTORY DIRECTION....NORTH  
NAME: PARK HEIGHTS AVE

COUNTY-BALTIMORE  
SHA DISTRICT.....4  
DATE.....12/31/2000

SYSTEM	FUNCTIONAL CLASS	HWY TYPE	ACCESS CONTRL	MILEPOINT	MILEPOINT DESCRIPTION	MARKED LANES	SURFACE WIDTH/TYPE*	AADT
SECONDARY R	URB-MINOR ARTERIAL	UNDIVIDED	NONE	0.90	CO1611 AUTUMN DR	2	30I	17,275
		DIVIDED		0.91		2	32I	
				1.05	CO7812 STARBURST DR			
				1.30		4	48I	
				1.35	SPUR TO MD 129A			
				1.35	RP 69506 RAMP 6 FR IS 695 TO MD 129			
				1.37	MD 129A RADIO TOWER DR			
				1.37	RP 69503 RAMP 3 FR RAMP 6 TO MD 129			
				1.38	SPUR FR MD 129A			
				1.39	BEG BR			
				1.41	IS 695 BALTO BELTWAY			9,475
				1.41	STRUC #3147			
				1.41	EXIT #21			
				1.43	END BR			
				1.47	RP 69501 RAMP 1 FR MD 140 TO RAMP 8	3	46I	
				1.48	RP 69508 RAMP 8 FR MD 129 TO IS 695			
				1.58	X-OVER			
		UNDIVIDED		1.63	CO1691 HOOKS LA	2	24I	
				1.63	CO6898 MICHELLE WAY			
				1.65	SPEED LIMIT 35 MPH			
				1.87	OP 95 SHUGER HILL RD			
				2.15	CO7018 EVAN WAY			
				2.29	OP6792 LEISURE HILL DR			
				2.35	OP 97 STEWART RD			
				2.71	STRUC #3073 JONES FALLS			
	RUR-MINOR COLLECTOR			2.98	MD 130 GREENSPRING VALLEY RD			1,075
				3.08	BURNSIDE FARM RD			
				3.33	SPEED LIMIT 40 MPH			
				3.69	CO 729 VELVET VALLEY WAY			
				3.82	CO 735 RAINBOW CT			
				4.01	CO 734 MELISA CT			
				4.39	CO 737 VELVET RIDGE DR			
				4.57	CO6391 VALLEY HEIGHTS DR			
				4.79	STRUC #3072 NORTH BRANCH			
				4.87	CO 738 LOGAN RD			
				5.00	CO 721 CAVES RD			
				5.13		2	20I	
				5.89	SPEED LIMIT 35 MPH			
				5.96	BLENDON RD			
				6.01		2	20H	
				6.15	CO6794 HUNTING TWEED DR			
				6.76		2	20I	

\* A,B = UNIMPROVED; C = GRADED & DRAINED; D,E = SOIL, GRAVEL, STONE; F,G = LOW TYPE BITUMINOUS;  
H,I = HIGH TYPE BITUMINOUS; J = CONCRETE; K = BRICK; L = BLOCK

STATE HIGHWAY ADMINISTRATION OF MARYLAND  
HIGHWAY INFORMATION SERVICES DIVISION  
DATA SUPPORT GROUP

STATE HIGHWAY LOCATION REFERENCE

ROUTE NUMBER.....MD 129 CONTINUED  
INVENTORY DIRECTION...NORTH  
NAME: PARK HEIGHTS AVE

COUNTY-BALTIMORE  
SHA DISTRICT.....4  
DATE.....12/31/2000

SYSTEM	FUNCTIONAL CLASS	HWY TYPE	ACCESS CONTRL	MILEPOINT	MILEPOINT DESCRIPTION	MARKED LANES	SURFACE WIDTH/TYPE*	AADT
SECONDARY R	RUR-MINOR COLLECTOR	UNDIVIDED	NONE	7.11 CO6137	WALNUT AVE	2	20I	1,075
				7.38 CO7476	FOXCREEK CT			
				7.42	SPEED LIMIT 40 MPH			
				7.99 CO 446	GARRISON FOREST RD			

\*\*\*\*\*

ROUTE NUMBER.....MD 129A  
INVENTORY DIRECTION...EAST  
NAME: RADIO TOWER DR

SECONDARY R	URB-LOCAL	UNDIVIDED	NONE	0.00 MD 129	PARK HEIGHTS AVE	2	24I	
				0.00 RP 69503	RAMP 3 FR RAMP 6 TO MD 129			
				0.02	SPUR FR MD 129			
				0.02	SPUR TO MD 129			
				0.05	SPEED LIMIT 40 MPH			
				0.46	SPUR TO STEVENSON RD	2	30I	
				0.48 CO1600	STEVENSON RD			
				0.48 RP 69504	RAMP 4 FR CO 1600 TO IS 695			

\*\*\*\*\*

ROUTE NUMBER.....MD 130  
INVENTORY DIRECTION...EAST  
NAME: GREENSPRING VALLEY RD

SECONDARY R	URB-MINOR ARTERIAL	UNDIVIDED	NONE	0.00 CO7152	GREENSPRING VALLEY RD (BACK)	2	24I	8,375
				0.00 MD 140	REISTERSTOWN RD			
				0.04		2	20I	
				0.05 CO1675	TURNLEE RD			
				0.06	SPEED LIMIT 30 MPH			
	RUR-MAJOR COLLECTOR			0.31 CO 446	GARRISON FOREST RD			
				0.46 CO1674	CRADDOCK LA			9,375
				0.54	SPEED LIMIT 30 MPH			
				0.61 OP6480	GOLF COURSE RD			
				0.74 OP 94	CLIFF HOLME RD			
				0.83 CO1672	MOALES LA			
				0.88 CO1671	SPRING HILL RD	2	24I	
				1.02 OP 93	CHATTOLANEE HILL RD			
				1.52 CO1670	BROOKLAWN RD			
				1.67 OP6295	BURNSIDE FARM RD			
				1.74 MD 129	PARK HEIGHTS AVE			11,575

\* A,B = UNIMPROVED; C = GRADED & DRAINED; D,E = SOIL, GRAVEL, STONE; F,G = LOW TYPE BITUMINOUS;  
H,I = HIGH TYPE BITUMINOUS; J = CONCRETE; K = BRICK; L = BLOCK

STATE HIGHWAY ADMINISTRATION OF MARYLAND  
HIGHWAY INFORMATION SERVICES DIVISION  
DATA SUPPORT GROUP

STATE HIGHWAY LOCATION REFERENCE

ROUTE NUMBER.....MD 130 CONTINUED  
INVENTORY DIRECTION....EAST  
NAME: GREENSPRING VALLEY RD

COUNTY-BALTIMORE  
SHA DISTRICT.....4  
DATE.....12/31/2000

SYSTEM	FUNCTIONAL CLASS	HWY TYPE	ACCESS CONTRL	MILEPOINT	MILEPOINT DESCRIPTION	MARKED LANES	SURFACE WIDTH/TYPE*	AADT
SECONDARY R	RUR-MAJOR COLLECTOR	UNDIVIDED	NONE	1.76		2	20I	11,575
				1.80	SPEED LIMIT 35 MPH			
				2.25	CO1663 OLD VALLEY RD	2	24I	
				2.47	CO1664 VALLEY ACRES RD			
				2.65	CO1600 STEVENSON RD			7,975
				2.71	CO6716 CLUB RD			
				2.81	CO1667 CANDLEWICK RD	2	20I	
				3.24	STRUC #3074 NORTH BRANCH			
				3.48	OP6551 NACIREMA LA			
				3.77	ENT TO VILLA JULIE COLLEGE			
				4.41	CO 722 GREENSPRING AVE			18,475
				4.43	SPUR TO GREENSPRING AVE			
				4.65		2	22I	
				4.71	OP 120 NO NAME			
				5.43	OP6790 TONY DR			
				5.45		2	36I	
				5.50		3	36I	
				5.55	SPUR FR MD 25			
				5.55	SPUR TO MD 25			
				5.57	MD 25 FALLS RD			

\*\*\*\*\*

ROUTE NUMBER.....MD 131  
INVENTORY DIRECTION....EAST  
NAME: SEMINARY AVE

SECONDARY R	URB-MINOR ARTERIAL	UNDIVIDED	NONE	0.00	MD 25 FALLS RD	2	20I	8,725
				0.02	SPUR FR MD 25			
		DIVIDED		0.23		2	24I	
				0.32	CO 770 MAYS CHAPEL RD			9,350
		UNDIVIDED		0.39				
				0.45	SPEED LIMIT 40 MPH			
				0.50	CO6724 MAYS CHAPEL RD			
				0.68	CO7382 HUNTSPRING DR			
				0.72		2	20I	
				0.83	CO7120 HILL SPRING DR			
		CTL		0.93		2	24I	
				0.96	CO1111 TALLY HO RD			
				1.01	STRUC #3302 OVER ROLAND RUN			
				1.05	CO7766 COUNTRYBROOKE WAY			
				1.11	CO7023 SUMMER FIELDS CT			

\* A,B = UNIMPROVED; C = GRADED & DRAINED; D,E = SOIL, GRAVEL, STONE; F,G = LOW TYPE BITUMINOUS;  
H,I = HIGH TYPE BITUMINOUS; J = CONCRETE; K = BRICK; L = BLOCK



STATE HIGHWAY ADMINISTRATION OF MARYLAND  
HIGHWAY INFORMATION SERVICES DIVISION  
DATA SUPPORT GROUP

STATE HIGHWAY LOCATION REFERENCE

ROUTE NUMBER.....MD 131 CONTINUED  
INVENTORY DIRECTION....EAST  
NAME: SEMINARY AVE

COUNTY-BALTIMORE  
SHA DISTRICT.....4  
DATE.....12/31/2000

SYSTEM	FUNCTIONAL CLASS	HWY TYPE	ACCESS CONTRL	MILEPOINT	MILEPOINT DESCRIPTION	MARKED LANES	SURFACE WIDTH/TYPE*	AADT
SECONDARY R	URB-MINOR ARTERIAL	CTL	NONE	1.17 CO7321	MARBLEHEAD RD	2	24I	9,350
				1.28 CO1117	THORNTON RD			14,050
				1.32	SPEED LIMIT 35 MPH			
		UNDIVIDED		1.34				
				1.42 CO6642	WELLINGTON VALLEY WAY			
				1.50 CO1098	MACER RD	2	22I	
				1.62 CO1097	JAMIESON RD	2	24I	
				1.71 CO1085	VALLEY FIELD RD			12,175
				1.83	BEG BR			
				1.86 IS 83	HARRISBURG EXPWY			
				1.86	STRUC #3076			
				1.88	END BR			
				1.98	ROUNDTOP CT			
				2.00 CO6061	SEMINARY W AVE			
				2.01	SPEED LIMIT 30 MPH			
				2.07		2	20I	
				2.09 CO1083	SCHOOL LA			
				2.11 CO1082	GREEN SPRING DR			
				2.18		2	38I	
				2.22 CO1067	RAILROAD AVE			
				2.22 CO1068	RIDERWOOD LUTHERVILLE DR			
				2.24	SPUR FR FRONT AVE			
				2.25 CO1055	FRONT AVE	2	22I	11,575
				2.37 CO6319	BARTS CT			
				2.52 CO1056	FRANCKE AVE			
				2.73 CO1054	BELLONA AVE			
				2.95 CO1066	NORMAN AVE			
				2.97	STRUC #3358			
				3.02		2	46I	
				3.06 MD 45	YORK RD			
				3.06 CO 995	SEMINARY AVE (AHEAD)			

\*\*\*\*\*

ROUTE NUMBER.....MD 133  
INVENTORY DIRECTION....EAST  
NAME: OLD COURT RD

SECONDARY R	URB-MINOR ARTERIAL	DIVIDED	NONE	0.00 CO1700	OLD COURT RD (BACK)	4	48I	9,550
				0.00 MD 129	PARK HEIGHTS AVE			
				0.02	SPUR TO MD 129			
				0.02	SPUR FR MD 129			

\* A,B = UNIMPROVED; C = GRADED & DRAINED; D,E = SOIL, GRAVEL, STONE; F,G = LOW TYPE BITUMINOUS;  
H,I = HIGH TYPE BITUMINOUS; J = CONCRETE; K = BRICK; L = BLOCK

STATE HIGHWAY ADMINISTRATION OF MARYLAND  
HIGHWAY INFORMATION SERVICES DIVISION  
DATA SUPPORT GROUP

STATE HIGHWAY LOCATION REFERENCE

ROUTE NUMBER.....MD 133 CONTINUED  
INVENTORY DIRECTION....EAST  
NAME: OLD COURT RD

COUNTY-BALTIMORE  
SHA DISTRICT.....4  
DATE.....12/31/2000

SYSTEM	FUNCTIONAL CLASS	HWY TYPE	ACCESS CONTRL	MILEPOINT	MILEPOINT DESCRIPTION	MARKED LANES	SURFACE WIDTH/TYPE*	AADT
SECONDARY R	URB-MINOR ARTERIAL	DIVIDED	NONE	0.07	CO1600 STEVENSON RD	3	54I	9,550
		UNDIVIDED		0.10		2	22I	
				0.13	SPEED LIMIT 35 MPH			
				0.33	CO1576 SEVEN MILE LA			
				0.59	CO1524 LIGHTFOOT DR			
				0.72	ENT BETH TFILOH SCHOOL			
				0.81	TORAH DR			
				0.88	OLD CROSSING DR			
				1.20	ENT TO PVT COMMUNITY			
				1.45	CO7585 HAMBELTON CT			
				1.71	CO1597 BRANCHWOOD CT			
				1.73	CO1596 EDEN ROC WAY			
				1.98	CO 722 GREENSPRING AVE			7,950
				2.04	CO1593 SPRINGBRIAR LA			
				2.17	CO1592 GREENLEA DR			
				2.46	CO1591 GRASTY RD			
				2.46	CO7044 MOORES BRANCH CT			
				2.57	CO1590 GLENCLIFFE CIR			
				2.82	CO1589 PARK SCHOOL DR			
				2.92		2	30I	
				2.97		2	45I	
				3.03	STONE MILL RD			
				3.12		2	22I	
				3.20	STRUC #3077C SLAUGHTERHOUSE BRANCH			
				3.26		2	20I	
				3.31	MD 25 FALLS RD			
				3.31	CO1474 RUXTON RD (AHEAD)			

\*\*\*\*\*

ROUTE NUMBER.....MD 134  
INVENTORY DIRECTION....NORTH  
NAME: BELLONA AVE

SECONDARY R	URB-COLLECTOR	UNDIVIDED	NONE	0.00	CO1336 BELLONA AVE (BACK)	2	24I	5,350
				0.00	MD 139 CHARLES ST			
				0.09	CO1445 MEADOW RD			
				0.11	CO1441 MURRAY HILL RD			
				0.14	CO1439 PRATT AVE			
				0.24	OP 286 BETTY BUSH LA			
				0.25	SPEED LIMIT 35 MPH			
				0.40	CO6922 BOWEN MILL RD			

\* A,B = UNIMPROVED; C = GRADED & DRAINED; D,E = SOIL, GRAVEL, STONE; F,G = LOW TYPE BITUMINOUS;  
H,I = HIGH TYPE BITUMINOUS; J = CONCRETE; K = BRICK; L = BLOCK

STATE HIGHWAY ADMINISTRATION OF MARYLAND  
HIGHWAY INFORMATION SERVICES DIVISION  
DATA SUPPORT GROUP

STATE HIGHWAY LOCATION REFERENCE

ROUTE NUMBER.....MD 134 CONTINUED  
INVENTORY DIRECTION....NORTH  
NAME: BELLONA AVE

COUNTY-BALTIMORE  
SHA DISTRICT.....4  
DATE.....12/31/2000

SYSTEM	FUNCTIONAL CLASS	HWY TYPE	ACCESS CONTRL	MILEPOINT	MILEPOINT DESCRIPTION	MARKED LANES	SURFACE WIDTH/TYPE*	AADT
SECONDARY R	URB-COLLECTOR	UNDIVIDED	NONE	0.49 CO1436	BRIGHTSIDE RD	2	24I	5,350
				1.11 CO1432	ROLANDVUE RD			
				1.35 CO1435	DUNLORA RD			
				1.48 CO1421	MALVERN AVE			
				1.55	RUXVIEW CT			
				1.59 CO1420	RUXTON RD			
				1.63 CO1474	RUXTON RD			
				1.63 CO1142	BELLONA AVE (AHEAD)			

\*\*\*\*\*

ROUTE NUMBER.....MD 137  
INVENTORY DIRECTION....EAST  
NAME: MT CARMEL RD

SECONDARY R	RUR-MINOR ARTERIAL	UNDIVIDED	NONE	0.00 CO 3	GUNPOWDER RD	2	22I	2,925
				0.00 CO 24	MT CARMEL RD			
				0.07	SPEED LIMIT 35 MPH			
				0.24	STRUC #3080 PEGGYS RUN			
				0.75 CO 159	PLEASANT MEADOW RD			
				1.87 MD 25	FALLS RD			4,650
				1.97	SPEED LIMIT 40 MPH			
				2.43 CO6054	HUNTER GREEN RD			
				2.73 OP6791	JOHN CARROLL LA			
				2.88 CO 123	FORESTON RD			
				3.15 CO 156	BRUEHL RD			
				3.25 CO 155	GORSUCH MILL RD			
				3.51 CO 151	YEOHO RD			
				4.09 CO 221	PRETTYBOY DAM RD			
				4.65 CO7675	BUSH CABIN CT			
				5.05 CO 149	SINGLETREE LA			
				5.29 CO 147	CEDAR GROVE RD			
				5.36	SPUR FR CEDAR GROVE RD			
				6.00 OP 20	HEREFORD FARMS RD			
				6.20 CO 145	EVNA RD			
				6.63 CO6243	FLICKERWOOD RD			
				6.63 CO7875	SUNSWEPT LA			
				7.02 CO 144	MILLER LA			
				7.29 CO 129	MASEMORE RD			
				7.73		2	24I	
				7.81 RP 8308	RAMP 8 FR IS 83 TO MD 137			
				7.83 RP 8305	RAMP 5 FR RAMP 8 TO MD 137			

\* A,B = UNIMPROVED; C = GRADED & DRAINED; D,E = SOIL, GRAVEL, STONE; F,G = LOW TYPE BITUMINOUS;  
H,I = HIGH TYPE BITUMINOUS; J = CONCRETE; K = BRICK; L = BLOCK

STATE HIGHWAY ADMINISTRATION OF MARYLAND  
HIGHWAY INFORMATION SERVICES DIVISION  
DATA SUPPORT GROUP

STATE HIGHWAY LOCATION REFERENCE

ROUTE NUMBER.....MD 137 CONTINUED  
INVENTORY DIRECTION....EAST  
NAME: MT CARMEL RD

COUNTY-BALTIMORE  
SHA DISTRICT.....4  
DATE.....12/31/2000

SYSTEM	FUNCTIONAL CLASS	HWY TYPE	ACCESS CONTRL	MILEPOINT	MILEPOINT	DESCRIPTION	MARKED LANES	SURFACE WIDTH/TYPE*	AADT
SECONDARY R	RUR-MINOR ARTERIAL	UNDIVIDED	NONE	7.87	RP 8306	RAMP 6 FR MD 137 TO IS 83	2	24I	4,650
				7.89	RP 8307	RAMP 7 FR MD 137 TO RAMP 6			
				7.91		SPEED LIMIT 35 MPH			
				7.94	IS 83	HARRISBURG EXPWY			10,025
				7.94		STRUC #3050			
				7.94		EXIT #27			
		CTL		7.99	RP 8303	RAMP 3 FR MD 137 TO RAMP 2			
				8.01	RP 8302	RAMP 2 FR MD 137 TO IS 83			
				8.05	MD 889	NO NAME			
				8.05	RP 8301	RAMP 1 FR RAMP 4 TO MD 137			
				8.07	RP 8304	RAMP 4 FR IS 83 TO MD 137			
		UNDIVIDED		8.22			2	22I	
				8.26		NO NAME PVT ROAD			
				8.46			2	20I	
				8.50	MD 45	YORK RD			

\*\*\*\*\*

ROUTE NUMBER.....MD 138  
INVENTORY DIRECTION....EAST  
NAME: MONKTON RD

SECONDARY R	RUR-MINOR ARTERIAL	UNDIVIDED	NONE	0.00	MD 45	YORK RD	2	24I	5,225
				0.05	CO 487	FIRE HOUSE RD			
				0.09		SPEED LIMIT 35 MPH			
				0.38	CO 135	HEREFORD RD			
				0.66	CO 130	BIG FALLS RD			3,600
				0.80		SPEED LIMIT 45 MPH			
				0.86	CO7502	MCMILLAN DR			
				1.08	CO 138	BIG FALLS RD			
				1.17	CO 140	BLUE MOUNT RD			
				1.32	CO 141	BLUE MOUNT RD			
				2.03	OP6839	PINEY WOODS RD			
				2.25	CO 137	PINEY HILL RD			
				2.35	CO8027	MAGERS LANDING RD			
				2.79	CO6637	OLD MONKTON WEST RD			
				2.80		SPEED LIMIT 25 MPH			
				2.86		STRUC #B0014 GUNPOWDER FALLS			
				2.99	CO6638	OLD MONKTON RD			
				3.00			2	21I	
				3.12	CO 225	GARFIELD AVE			
				3.27	CO 229	MONKTON RD			
				3.27					

NAME: SHEPPERD RD

\* A,B = UNIMPROVED; C = GRADED & DRAINED; D,E = SOIL, GRAVEL, STONE; F,G = LOW TYPE BITUMINOUS;  
H,I = HIGH TYPE BITUMINOUS; J = CONCRETE; K = BRICK; L = BLOCK

STATE HIGHWAY ADMINISTRATION OF MARYLAND  
HIGHWAY INFORMATION SERVICES DIVISION  
DATA SUPPORT GROUP

STATE HIGHWAY LOCATION REFERENCE

ROUTE NUMBER.....MD 138 CONTINUED  
INVENTORY DIRECTION....EAST  
NAME: SHEPPERD RD

COUNTY-BALTIMORE  
SHA DISTRICT.....4  
DATE.....12/31/2000

SYSTEM	FUNCTIONAL CLASS	HWY TYPE	ACCESS CONTRL	MILEPOINT	MILEPOINT DESCRIPTION	MARKED LANES	SURFACE WIDTH/TYPE*	AADT
SECONDARY R	RUR-MINOR ARTERIAL	UNDIVIDED	NONE	3.28	SPEED LIMIT 30 MPH	2	21I	3,600
				3.59 CO 230	WESLEY CHAPEL RD			
				3.73	SPEED LIMIT 40 MPH			5,225
				5.02 CO 232	J M PEARCE RD			1,050
				5.02 CO 231	GERTING RD			
				6.12 MD 562	TROYER RD			2,150
NAME: TROYER RD				6.12				
				6.16 CO 256	VANCE RD			
				6.30	SPEED LIMIT 50 MPH			
				7.12 CO 132	MC COMAS RD			1,950
				8.30 CO 95	HUNTERS MILL RD			2,075
				8.31	HARFORD CO/L			

\*\*\*\*\*

ROUTE NUMBER.....MD 139  
INVENTORY DIRECTION....NORTH  
NAME: CHARLES ST

SECONDARY R	URB-OTHER PRIN ART	UNDIVIDED	NONE	0.00	BALTO CITY LINE	4	54I	23,050
				0.17 OP6351	CHARLESBROOKE RD			
				0.35 CO1200	STEVENSON LA			21,450
				0.52 CO1448	WOODBROOK LA			
				0.52 CO1445	MEADOW RD			
				0.66 CO1444	FARVIEW RD			
		DIVIDED		0.72 MD 134	BELLONA AVE	4	48I	
				0.72 CO1336	BELLONA AVE			
				1.12	ENT SHEPPARD PRATT HOSPITAL			
				1.41 CO1442	CHARLESWAY			
				1.63	SPUR TO ENT G B M C			
				1.65 CO1421	MALVERN AVE			
				1.65	ENT TO G B M C			
				1.77	SPUR TO TOWSONTOWN BLVD			
				1.81 CO1354	TOWSONTOWN BLVD			35,950
				1.85	SPEED LIMIT 40 MPH			
				1.86	STRUC #3102 OVER TOWSON RUN			
				2.08 CO1182	BOYCE AVE			
				2.13 CO1387	CHESTNUT AVE			
				2.26 CO1426	NORTH WIND RD			
				2.38	SPUR FR BOYCE AVE			
				2.44 CO1409	BOYCE AVE			
				2.61 CO1389	GREENWOOD RD			

\* A,B = UNIMPROVED; C = GRADED & DRAINED; D,E = SOIL, GRAVEL, STONE; F,G = LOW TYPE BITUMINOUS;  
H,I = HIGH TYPE BITUMINOUS; J = CONCRETE; K = BRICK; L = BLOCK

STATE HIGHWAY ADMINISTRATION OF MARYLAND  
HIGHWAY INFORMATION SERVICES DIVISION  
DATA SUPPORT GROUP

STATE HIGHWAY LOCATION REFERENCE

ROUTE NUMBER.....MD 139 CONTINUED  
INVENTORY DIRECTION....NORTH  
NAME: CHARLES ST

COUNTY-BALTIMORE  
SHA DISTRICT.....4  
DATE.....12/31/2000

SYSTEM	FUNCTIONAL CLASS	HWY TYPE	ACCESS CONTRL	MILEPOINT	MILEPOINT DESCRIPTION	MARKED LANES	SURFACE WIDTH/TYPE*	AADT
SECONDARY R	URB-OTHER PRIN ART	DIVIDED	NONE	2.86	CO1395 RUXTON RIDGE RD	4	48I	35,950
				2.96	CO7477 OLD WILLOW WAY			
				3.10	CO7032 JOPPA RD			
				3.10	STRUC #3079			
				3.24	CO1142 BELLONA AVE			47,475
				3.24	CO1150 KENILWORTH DR			
				3.38	RP 69509 RAMP 9 FR RAMP 3 TO MD 139	4	54I	
				3.38	RP 69504 RAMP 4 FR MD 139 TO IS 695			
				3.43	RP 69503 RAMP 3 FR IS 695 TO MD 139			
				3.43	RP 69505 RAMP 5 FR MD 139 TO RAMP 4			
				3.47	BEG BR			
		PART		3.48	IS 695 BALTO BELTWAY			
				3.48	STRUC #3160			
				3.48	EXIT #25			
				3.51	END BR			
				3.52	RP 69501 RAMP 1 FR MD 139 TO IS 695			
				3.54	SPUR TO RAMP 2 FR IS 695 TO MD 139			
		NONE		3.55	BEGIN ROUNDABOUT	2	36I	
				3.56	RP 69508 RAMP 8 FR MD 139 TO IS 695			
				3.56	RP 69502 RAMP 2 FR IS 695 TO MD 139			
				3.56	LUTHERVILLE ROUNDABOUT			
				3.56	CO1052 N CHARLES ST (AHEAD)			

\*\*\*\*\*

ROUTE NUMBER.....MD 140  
INVENTORY DIRECTION....NORTH  
NAME: REISTERSTOWN RD

SECONDARY R	URB-OTHER PRIN ART	UNDIVIDED	NONE	0.00	BALTO CITY LINE	4	48I	25,675
				0.01	MU5970 GLENGYLE AVE (BALTO CITY)			
				0.09	CO1576 SEVEN MILE LA			
				0.09	CO1801 COLONIAL RD			
				0.19	CO6865 OLD MILFORD MILL RD			
				0.23	SPEED LIMIT 30 MPH			
				0.27	CO1753 RANDALL AVE			
				0.27	CO1754 COLBY RD			
				0.35	CO1751 MARYLAND AVE			
				0.39	CO1750 DREHER AVE			
				0.43	CO1749 WARREN RD			
				0.48	CO1748 LINDEN TERR			
				0.53	CO1577 SLADE AVE			

\* A,B = UNIMPROVED; C = GRADED & DRAINED; D,E = SOIL, GRAVEL, STONE; F,G = LOW TYPE BITUMINOUS;  
H,I = HIGH TYPE BITUMINOUS; J = CONCRETE; K = BRICK; L = BLOCK

STATE HIGHWAY ADMINISTRATION OF MARYLAND  
HIGHWAY INFORMATION SERVICES DIVISION  
DATA SUPPORT GROUP

STATE HIGHWAY LOCATION REFERENCE

ROUTE NUMBER.....MD 140 CONTINUED  
INVENTORY DIRECTION....NORTH  
NAME: REISTERSTOWN RD

COUNTY-BALTIMORE  
SHA DISTRICT.....4  
DATE.....12/31/2000

SYSTEM	FUNCTIONAL CLASS	HWY TYPE	ACCESS CONTRL	MILEPOINT	MILEPOINT DESCRIPTION	MARKED LANES	SURFACE WIDTH/TYPE*	AADT
SECONDARY R	URB-OTHER PRIN ART	UNDIVIDED	NONE	0.53	CO1800 MILFORD MILL RD	4	48I	25,675
				0.58	CO1747 IRVING PL			
				0.71	CO1740 BRIGHTSIDE AVE			
				0.77	CO1733 CLARENDON AVE			
				0.82	CO1739 HAWTHORNE AVE			
				0.88	CO1738 SHERWOOD AVE	4	44I	
				0.93	CO1737 WALDRON AVE			
				1.00	CO1708 SUDBROOK LA E			
				1.00	CO1707 SUDBROOK LA			
				1.05	ENT TO MARYLAND STATE POLICE HDQ			
				1.09	CO1716 CHURCH LA			
				1.16	CO1705 WALKER AVE			
				1.20	CO1718 MC HENRY AVE			
		CTL		1.25	CO1701 OLD COURT RD	4	40I	
				1.36	CO1700 OLD COURT RD			28,275
				1.38	SPURS TO & FROM OLD COURT RD			
				1.52	CO1696 NAYLORS LA			37,975
				1.71	CO1695 VILLAGE RD			
		DIVIDED		1.83	OP 186 WOODED WAY	4	48I	
				1.86	RP 69506 RAMP 6 FR IS 695 TO MD 140			
				1.87	RP 69504 RAMP 4 FR MD 140 TO IS 695			
				1.90	RP 69505 RAMP 5 FR MD 140 TO RAMP 4			
				1.90	RP 69503 RAMP 3 FR RAMP 6 TO MD 140			
				1.95	IS 695 BALTO BELTWAY			41,675
				1.95	STRUC #3146			
				1.95	EXIT #20			
				2.00	RP 69501 RAMP 1 FR MD 140 TO RAMP 8			
				2.00	RP 69507 RAMP 7 FR RAMP 2 TO MD 140			
				2.02	RP 69502 RAMP 2 FR IS 695 TO MD 140			
				2.02	RP 69508 RAMP 8 FR MD 140 TO IS 695			
		CTL		2.14	CO1694 WOODHOLME AVE			
				2.14	CO1691 HOOKS LA			
				2.36	ENT TO WOODHOLM CENTER	4	40I	
				2.36	ENT TO SENIOR LIVING CENTER			
				2.39	OP1685 CASTLETON AVE			
				2.45	CO1684 KELLER RD			
				2.49		4	48I	
				2.53	CO7113 MT WILSON LA			
				2.53	OP6841 GREY ROCK RD			
				2.58	SPEED LIMIT 40 MPH			
		UNDIVIDED		2.64		4	40I	
				2.73	CO1683 STONE CHAPEL RD	4	60I	

\* A,B = UNIMPROVED; C = GRADED & DRAINED; D,E = SOIL, GRAVEL, STONE; F,G = LOW TYPE BITUMINOUS;  
H,I = HIGH TYPE BITUMINOUS; J = CONCRETE; K = BRICK; L = BLOCK

STATE HIGHWAY ADMINISTRATION OF MARYLAND  
HIGHWAY INFORMATION SERVICES DIVISION  
DATA SUPPORT GROUP

STATE HIGHWAY LOCATION REFERENCE

ROUTE NUMBER.....MD 140 CONTINUED  
INVENTORY DIRECTION....NORTH  
NAME: REISTERSTOWN RD

COUNTY-BALTIMORE  
SHA DISTRICT.....4  
DATE.....12/31/2000

SYSTEM	FUNCTIONAL CLASS	HWY TYPE	ACCESS CONTRL	MILEPOINT	MILEPOINT DESCRIPTION	MARKED LANES	SURFACE WIDTH/TYPE*	AADT
SECONDARY R	URB-OTHER PRIN ART	CTL	NONE	2.80		4	52I	41,675
				2.93	CO8153 AVALON WAY			
				3.00	SPUR TO OLD CRADDOCK LA			
		DIVIDED		3.02	CO6897 OLD CRADDOCK LA	4	44I	
		CTL		3.15	CO1674 CRADDOCK LA			30,475
				3.15	CO2250 MC DONOGH RD			
				3.33	CO6877 CROSSROADS DR			
				3.33	VILLAGE QUEEN DR			
		UNDIVIDED		3.59		4	40I	
		CTL		3.76	MD 130 GREENSPRING VALLEY RD			34,775
				3.76	CO7152 GREENSPRING VALLEY RD			
				3.85	CO1676 HARDEN AVE			
				3.90	CO1677 MONTROSE AVE			
				3.99	CO5939 KENMAR AVE			
				4.44	ENT TO GARRISON FOREST SCHOOL			
				4.66	OP 85 OLIVE LA			
				4.72	CO5938 GARRISON VIEW RD			
				4.77		4	48I	
				4.83	CO 720 ST THOMAS LA			
				4.94	SPUR FR PAINTERS MILL RD			
				4.96	CO2251 PAINTERS MILL RD			31,875
				4.97	SPUR TO PAINTERS MILL RD			
		DIVIDED		5.15	CO 712 ROSEWOOD LA			
				5.26	RP214004 RAMP 4 FR MD 940 TO MD 140			
				5.26	RP214005 RAMP 5 FR MD 140 TO MD 940			
				5.29	SPUR TO RAMP 5			
				5.35	CO7297 OWINGS MILLS BLVD			
				5.35	STRUC #B0419			
				5.36		4	44I	
				5.41	R/R #CSX 831 657 X			
				5.47	CO 718 DOLFIELD RD	4	48I	
				5.47	R/R #CSX 831 658 E			
				5.56	STRUC #3084 GWYNNS FALLS			
				5.63	CO7298 GROFF LA			
				5.69	CO 577 S TOLLGATE RD			
				5.79	CO 584 STRAW HAT RD			
				5.83	CO7764 OLD TOLLGATE RD			
				5.93	CO5840 PLEASANT RIDGE DR			
		CTL		5.98				
				6.23	CO 565 RITTERS LA			
				6.23	CO 585 ENCHANTED HILLS RD			
		UNDIVIDED		6.27		4	44I	

\* A,B = UNIMPROVED; C = GRADED & DRAINED; D,E = SOIL, GRAVEL, STONE; F,G = LOW TYPE BITUMINOUS;  
H,I = HIGH TYPE BITUMINOUS; J = CONCRETE; K = BRICK; L = BLOCK



STATE HIGHWAY ADMINISTRATION OF MARYLAND  
HIGHWAY INFORMATION SERVICES DIVISION  
DATA SUPPORT GROUP

STATE HIGHWAY LOCATION REFERENCE

ROUTE NUMBER.....MD 140 CONTINUED  
INVENTORY DIRECTION....NORTH  
NAME: REISTERSTOWN RD

COUNTY-BALTIMORE  
SHA DISTRICT.....4  
DATE.....12/31/2000

SYSTEM	FUNCTIONAL CLASS	HWY TYPE	ACCESS CONTRL	MILEPOINT	MILEPOINT DESCRIPTION	MARKED LANES	SURFACE WIDTH/TYPE*	AADT
SECONDARY R	URB-OTHER PRIN ART	UNDIVIDED	NONE	6.34 CO 586	E PLEASANT HILL RD	4	40I	31,875
				6.36 CO 562	PLEASANT HILL RD			
				6.45	PROP			
				6.53		4	44I	
				6.57 CO7442	GENTLEBROOK RD			
				6.57 OP6944	SUMMER WOODS WAY			
		CTL		6.72				
				6.79 CO 587	GWYNNBROOK AVE			
				6.79 CO9020	PLEASANT HILL RD EXT			
				6.87 OP 83	RICH MAR RD			
				6.87 CO7367	DOLFIELD BLVD			
				6.89	SPUR TO DOLFIELD BLVD			
				6.97 CO 636	KINGSLEY RD			
				7.04 CO 556	CEDARMERE RD			
				7.18 CO 611	HIGH FALCON RD			
				7.36 CO 555	SUNSET RD			
				7.46 CO8084	TIMBER GROVE RD			
				7.46 CO 502	NICODEMUS RD			
				7.54	SHETLAND CIR			
				7.62 CO 645	CHERRY VALLEY RD			
				7.62 OP6447	HAMMERSHIRE RD			
				7.81 CO 639	AUSTIN RD			
				7.88 CO 640	VIRGINIA AVE			
				7.99 CO 642	CHESTNUT HILL LA W			
				7.99 CO 641	CHESTNUT HILL LA E			
				8.08 CO 627	E CHERRY HILL RD			17,775
				8.08 CO6781	FRANKLIN BLVD			
				8.45 CO 654	CARAWAY RD			
		DIVIDED		8.51 OP 71	HANNAH MORE RD	4	48I	
				8.51				
				8.56	BOSLEY LA			
		UNDIVIDED		8.59		4	40I	
				8.65 CO 660	WALSTAN AVE			
				8.74 CO 665	WALGROVE RD			
		CTL		8.75		4	44I	
				8.83 CO 503	BERRYMANS LA			
				8.84	SPUR TO BERRYMANS LA			
				8.88 CO 675	CHARTLEY DR			
		DIVIDED		8.97 CO 504	STOCKSDALE AVE	2	30I	
		UNDIVIDED		9.03 CO 505	WOODLEY AVE	2	39I	
				9.10	SPEED LIMIT 30 MPH			
				9.12 CO 717	SHIRLEY AVE			

\* A,B = UNIMPROVED; C = GRADED & DRAINED; D,E = SOIL, GRAVEL, STONE; F,G = LOW TYPE BITUMINOUS;  
H,I = HIGH TYPE BITUMINOUS; J = CONCRETE; K = BRICK; L = BLOCK

STATE HIGHWAY ADMINISTRATION OF MARYLAND  
HIGHWAY INFORMATION SERVICES DIVISION  
DATA SUPPORT GROUP

STATE HIGHWAY LOCATION REFERENCE

ROUTE NUMBER.....MD 140 CONTINUED  
INVENTORY DIRECTION....NORTH  
NAME: MAIN ST

COUNTY-BALTIMORE  
SHA DISTRICT.....4  
DATE.....12/31/2000

SYSTEM	FUNCTIONAL CLASS	HWY TYPE	ACCESS CONTRL	MILEPOINT	MILEPOINT DESCRIPTION	MARKED LANES	SURFACE WIDTH/TYPE*	AADT
SECONDARY R	URB-OTHER PRIN ART	UNDIVIDED	NONE	9.23 CO 684	GLYNDON DR	2	39I	17,775
				9.28	GOLDSBOUROUGH WAY			
				9.36	SPEED LIMIT 25 MPH			
NAME: REISTERSTOWN RD				9.36				
NAME: MAIN ST				9.41 CO 690	BOND AVE			
				9.49		2	26I	
				9.56 CO 499	COCKEYS MILL RD			
				9.73 CO 498	CHATSWORTH AVE			
				9.83 CO8099	VILLAGE CENTER RD			
				9.88		2	24I	
				9.93 MD 30	HANOVER PIKE	2	44I	
NAME: WESTMINSTER PIKE				9.93				
				9.95	SPUR FR MD 30			
				9.98		2	24I	
				10.10 CO6138	HARVESTVIEW RD			
				10.10	SPEED LIMIT 40 MPH			
				10.11 CO 471	WOLF AVE			
				10.23		2	42I	
				10.35	SPUR FR IS 795			
PRIMARY	RUR-OTHER PRIN ART			10.36 IS 795	NORTHWEST EXPRESSWAY	3	38I	47,775
				10.36 MD 795	NO NAME			
				10.36	EXIT #9			
				10.38	SPUR TO IS 795			
				10.39	SPUR FR MD 795			
				10.45		3	54I	
				10.50	SPUR TO WESTMINSTER RD	3	42I	
				10.55 RP 79501	RAMP 1 FR IS 795 TO MD 140			
				10.55 RP 79506	RAMP 6 FR MD 140 TO IS 795			
				10.55	STRUC #3339			
				10.59		3	40I	
				10.71 RP 79501	RAMP 1 FR IS 795 TO MD 140	4	54I	
				10.85 RP 79506	RAMP 6 FR MD 140 TO IS 795			
				10.92 CO7118	MITCHELL DR	4	48I	
				10.98		4	51I	
				11.07		4	48I	
				11.16 CO 474	NOB HILL PARK DR			
				11.39 CO 480	GORES MILL RD			47,375
				11.48 OP6849	NO NAME			
				11.55	SPEED LIMIT 55 MPH			
				11.60 CO7284	BRIAN DANIEL CT	4	44I	
				11.60 CO7671	WOODFIELD CT			
				11.72		5	56I	

\* A,B = UNIMPROVED; C = GRADED & DRAINED; D,E = SOIL, GRAVEL, STONE; F,G = LOW TYPE BITUMINOUS;  
H,I = HIGH TYPE BITUMINOUS; J = CONCRETE; K = BRICK; L = BLOCK

STATE HIGHWAY ADMINISTRATION OF MARYLAND  
HIGHWAY INFORMATION SERVICES DIVISION  
DATA SUPPORT GROUP

STATE HIGHWAY LOCATION REFERENCE

ROUTE NUMBER.....MD 140 CONTINUED  
INVENTORY DIRECTION...NORTH  
NAME: WESTMINSTER PIKE

COUNTY-BALTIMORE  
SHA DISTRICT.....4  
DATE.....12/31/2000

SYSTEM	FUNCTIONAL CLASS	HWY TYPE	ACCESS CONTRL	MILEPOINT	MILEPOINT DESCRIPTION	MARKED LANES	SURFACE WIDTH/TYPE*	AADT	
PRIMARY	R	RUR-OTHER PRIN ART	DIVIDED	NONE	12.18	SPUR TO GLEN FALLS RD	5	56I	47,375
					12.21 CO 473	GLEN FALLS RD			
					12.28	ATR STATION #0007			
					12.29		4	44I	
			UNDIVIDED		12.42		4	52I	
					12.47	STRUC #3083 PATAPSCO RIVER			
					12.47	CARROLL CO/L			

\*\*\*\*\*

ROUTE NUMBER.....MD 144  
INVENTORY DIRECTION...EAST  
NAME: FREDERICK RD

SECONDARY	R	URB-MINOR ARTERIAL	UNDIVIDED	NONE	0.00	HOWARD CO/L	2	28I	10,150
					0.00	STRUC #3086 PATAPSCO RIVER			
					0.03 CO2933	OELLA AVE	2	36I	
					0.07 CO2929	WESTCHESTER AVE			
					0.11		2	42I	
					0.13	SPEED LIMIT 40 MPH			
					0.31		2	24I	
					0.38		2	30I	
					0.56 CO2934	RIVER RD	3	36I	
					0.61 CO6775	NINE MILE CIR			
					0.75 CO6775	NINE MILE CIR			
					0.81 CO6774	OLD FREDERICK RD			
					0.88 CO6774	OLD FREDERICK RD			
					0.95 CO2900	OLD FREDERICK RD			
					0.96 CO6639	OLD FREDERICK RD			
					1.12 CO6639	OLD FREDERICK RD	2	24I	
					1.30 CO7419	STARHILL LA			
					1.38 CO2933	OELLA AVE			
					1.65 CO2970	HILLSIDE RD			
			DIVIDED		1.66				
					1.77 CO2936	THISTLE RD			
			UNDIVIDED		1.84				
					1.88 OP 241	BALFRED RD			
					1.95 CO2948	MONMOUTH RD			
					2.00 CO2947	MORERICK AVE			
					2.00 CO2946	MORERICK AVE			
					2.06	SPEED LIMIT 35 MPH			
					2.09 CO2969	DEVERE LA			

\* A,B = UNIMPROVED; C = GRADED & DRAINED; D,E = SOIL, GRAVEL, STONE; F,G = LOW TYPE BITUMINOUS;  
H,I = HIGH TYPE BITUMINOUS; J = CONCRETE; K = BRICK; L = BLOCK

STATE HIGHWAY ADMINISTRATION OF MARYLAND  
HIGHWAY INFORMATION SERVICES DIVISION  
DATA SUPPORT GROUP

STATE HIGHWAY LOCATION REFERENCE

ROUTE NUMBER.....MD 144 CONTINUED  
INVENTORY DIRECTION....EAST  
NAME: FREDERICK RD

COUNTY-BALTIMORE  
SHA DISTRICT.....4  
DATE.....12/31/2000

SYSTEM	FUNCTIONAL CLASS	HWY TYPE	ACCESS CONTRL	MILEPOINT	MILEPOINT DESCRIPTION	MARKED LANES	SURFACE WIDTH/TYPE*	AADT
SECONDARY R	URB-MINOR ARTERIAL	UNDIVIDED	NONE	2.18 CO2938	HILLTOP PL	2	40I	10,150
				2.18 CO2939	HILLTOP RD N			
				2.19 CO7417	HILLTOP RD			
	URB-OTHER PRIN ART			2.27 CO2000	ROLLING RD	2	36I	22,150
				2.33		2	24I	
				2.48 CO2879	DUTTON AVE			
				2.48 CO2878	MAPLE AVE			
				2.56 CO2880	OVERHILL RD			
				2.61 OP 242	MONTROSE MANOR CT			
				2.61 CO2875	SEMINOLE AVE			
				2.75 CO2866	MONTROSE AVE	2	36I	
				2.78 CO2827	SMITHWOOD AVE			
				2.85 MD 166	ROLLING RD			14,100
				2.91	SPEED LIMIT 30 MPH			
				2.95 CO2849	BEECHWOOD AVE S			
				2.98 CO2819	BEECHWOOD AVE			
				3.03 CO2843	STANLEY DR			
				3.08 CO2828	WYNDCREST AVE			
				3.14 CO2817	OSBORNE AVE			
				3.16 CO2841	FOREST DR			
				3.23 CO2814	BEAUMONT AVE			
				3.23 CO2813	S BEAUMONT AVE			
				3.29 CO2833	LOCUST DR			
				3.30	SPEED LIMIT 25 MPH			
				3.35 CO2801	SANFORD AVE	2	44I	
				3.35 CO2812	MELVIN AVE			
				3.44 CO2800	NEWBURG AVE			
				3.47 CO2700	WINTERS LA			
				3.53 CO2785	MELLOR AVE			
				3.53 CO2802	EGGES LA			
				3.64 CO2876	SMITH LA			
				3.67 CO2621	INGLESIDE AVE			22,550
				3.67 CO2784	BLOOMSBURY AVE			
				3.82 CO2780	BISHOPS LA			
				3.83 CO2779	ST TIMOTHYS LA			
				3.85		2	24I	
				3.88	SPEED LIMIT 30 MPH			
				3.90 CO2721	DELREY AVE			
				3.95 CO2778	HOLMEHURST AVE			
				3.96 CO2738	GLENWOOD AVE			
		DIVIDED		3.98		2	40I	
				4.01 CO2777	ARBUTUS AVE			

\* A,B = UNIMPROVED; C = GRADED & DRAINED; D,E = SOIL, GRAVEL, STONE; F,G = LOW TYPE BITUMINOUS;  
H,I = HIGH TYPE BITUMINOUS; J = CONCRETE; K = BRICK; L = BLOCK

STATE HIGHWAY ADMINISTRATION OF MARYLAND  
HIGHWAY INFORMATION SERVICES DIVISION  
DATA SUPPORT GROUP

STATE HIGHWAY LOCATION REFERENCE

ROUTE NUMBER.....MD 144 CONTINUED  
INVENTORY DIRECTION....EAST  
NAME: FREDERICK RD

COUNTY-BALTIMORE  
SHA DISTRICT.....4  
DATE.....12/31/2000

SYSTEM	FUNCTIONAL CLASS	HWY TYPE	ACCESS CONTRL	MILEPOINT	MILEPOINT DESCRIPTION	MARKED LANES	SURFACE WIDTH/TYPE*	AADT
SECONDARY R	URB-OTHER PRIN ART	DIVIDED	NONE	4.02	CO7112 WADE AVE	2	40I	22,550
				4.04	RP 69506 RAMP 6 FR MD 144 TO IS 695			
				4.04	RP 69508 RAMP 8 FR IS 695 TO MD 144			
				4.07	IS 695 BALTO BELTWAY			19,300
				4.07	STRUC #3121			
				4.07	EXIT #13			
				4.10	RP 69503 RAMP 3 FR MD 144 TO RAMP 2			
				4.11	RP 69502 RAMP 2 FR MD 144 TO IS 695			
				4.13	CO2741 WOODLAWN AVE			
		UNDIVIDED		4.14	RP 69504 RAMP 4 FR IS 695 TO MD 144	2	44I	
				4.18	SPUR FR DUNGARRIE DR			
				4.19	CO2742 DUNGARRIE RD			
				4.27	CO2768 SHADY NOOK AVE			
				4.31	CO2776 ENJAY AVE			
				4.31	SPUR TO DUNMORE RD			
				4.32	CO2748 DUNMORE RD			
				4.35	CO2604 N PROSPECT AVE			
				4.35	CO2603 S PROSPECT AVE			
				4.40	CO2774 MAPLE DR			
				4.48	CO2763 PARADISE AVE			11,875
				4.52	CO2749 BRIARWOOD RD			
				4.56	CO2762 CEDARWOOD RD			
				4.60	CO2760 S SYMINGTON AVE			
				4.61	CO2750 N SYMINGTON AVE			
				4.68	CO2752 NUNNERY LA			
				4.75	CO2759 BELLE GROVE RD S			
				4.78	CO2754 POPLAR AVE			
				4.82	CO2755 CHERRYDELL RD			
				4.84	BALTO CITY LINE			

\*\*\*\*\*

ROUTE NUMBER.....MD 145  
INVENTORY DIRECTION....EAST  
NAME: ASHLAND RD

SECONDARY R	URB-OTHER PRIN ART	UNDIVIDED	NONE	0.00	MD 45 YORK RD	2	40I	10,425
				0.04	SPEED LIMIT 40 MPH			
				0.07		2	22I	
				0.12		2	20I	
				0.21		2	22I	
				0.26	STRUC #BC 6501 WESTERN RUN			

\* A,B = UNIMPROVED; C = GRADED & DRAINED; D,E = SOIL, GRAVEL, STONE; F,G = LOW TYPE BITUMINOUS;  
H,I = HIGH TYPE BITUMINOUS; J = CONCRETE; K = BRICK; L = BLOCK

STATE HIGHWAY ADMINISTRATION OF MARYLAND  
HIGHWAY INFORMATION SERVICES DIVISION  
DATA SUPPORT GROUP

STATE HIGHWAY LOCATION REFERENCE

ROUTE NUMBER.....MD 145 CONTINUED  
INVENTORY DIRECTION....EAST  
NAME: PAPER MILL RD

COUNTY-BALTIMORE  
SHA DISTRICT.....4  
DATE.....12/31/2000

SYSTEM	FUNCTIONAL CLASS	HWY TYPE	ACCESS CONTRL	MILEPOINT	MILEPOINT DESCRIPTION	MARKED LANES	SURFACE WIDTH/TYPE*	AADT
SECONDARY R	URB-OTHER PRIN ART	UNDIVIDED	NONE	0.35		2	20I	10,425
				0.41		2	24I	
	RUR-MINOR ARTERIAL			0.43	CO 361 ASHLAND RD			
NAME: PAPER MILL RD				0.43				
				0.49		2	20I	
		CTL		0.66		3	36I	
				0.71	CO6986 CHERRYWOOD CT			
				0.71	CO6982 HUNTERS RUN DR			
				0.75	SPEED LIMIT 40 MPH			
				0.84	CO6988 SNOWBERRY CT			
				0.84	CO7446 ARROWOOD RD			
		UNDIVIDED		0.91		2	24I	
				1.77	STRUC #BC 6506 LOCH RAVEN RESERVOIR	2		
				2.10		2	20I	
				2.23	CO 359 POPLAR HILL RD			
				2.34	MU 241 PHOENIX RD (BALTO CITY)			
				2.64	CO6342 GREEN BRANCH DR			
				2.69	STRUC #3087 GREENE BRANCH			
				3.42	CO 248 COOPER RD			9,850
				3.45	SPUR TO COOPER RD			
				3.72	STRUC #3088 GREENE BRANCH			
				3.76	CO 343 SUNNYBROOK RD			
				4.68	CO5983 YORK MANOR RD			
				4.76	CO 251 OLD YORK RD			
				5.33	CO6256 ROBCASTE RD			
		DIVIDED		5.40		2	24I	
		UNDIVIDED		5.46		3	36I	
				5.54	SPUR FR MD 146			
	RUR-MAJOR COLLECTOR			5.57	MD 146 JARRETTSVILLE PIKE	2	22I	
NAME: SWEET AIR RD				5.57				
				5.59	SPUR FR MD 146			
				5.68	SPEED LIMIT 35 MPH			
				5.74	CO7145 HAMPSHIRE KNOB DR			
				6.12	CO7475 FOX RUN CT			
				6.36	CO6888 SAWMILL CT			
				6.41	CO 330 BLENHEIM RD			
				6.51	SPEED LIMIT 35 MPH			
				6.77	CO5989 FOX MANOR LA			
				6.93	CO 258 MANOR RD			6,625
				7.08	SPEED LIMIT 40 MPH			
				7.37	CO6721 KINCAID CT			
				7.49	CO 267 SUNBURST RD			

\* A,B = UNIMPROVED; C = GRADED & DRAINED; D,E = SOIL, GRAVEL, STONE; F,G = LOW TYPE BITUMINOUS;  
H,I = HIGH TYPE BITUMINOUS; J = CONCRETE; K = BRICK; L = BLOCK

STATE HIGHWAY ADMINISTRATION OF MARYLAND  
HIGHWAY INFORMATION SERVICES DIVISION  
DATA SUPPORT GROUP

STATE HIGHWAY LOCATION REFERENCE

ROUTE NUMBER.....MD 145 CONTINUED  
INVENTORY DIRECTION....EAST  
NAME: SWEET AIR RD

COUNTY-BALTIMORE  
SHA DISTRICT.....4  
DATE.....12/31/2000

SYSTEM	FUNCTIONAL CLASS	HWY TYPE	ACCESS CONTRL	MILEPOINT	MILEPOINT DESCRIPTION	MARKED LANES	SURFACE WIDTH/TYPE*	AADT
SECONDARY R	RUR-MAJOR COLLECTOR	UNDIVIDED	NONE	7.56	CO7594 MANOR KNOLL CT	2	22I	6,625
				8.47	CO 270 GREEN RD			5,850
				8.81	CO6264 CARROLL RIDGE CT			
				8.89	CO 271 CARROLL MANOR RD			
				9.07	CO7000 CARROLL MEADOWS DR			
				9.45	CO 287 PATTERSON RD			
				9.74	CO6210 GLEN HIGH RD			
				9.81	CO5864 MANOR GLEN RD			
				10.32	SPUR TO MD 165			
				10.32	SPUR FR MD 165			
				10.34	MD 165 BALDWIN MILL RD			
				10.34	CO6269 SWEET AIR RD (AHEAD)			

\*\*\*\*\*

ROUTE NUMBER.....MD 146  
INVENTORY DIRECTION...NORTH  
NAME: DULANEY VALLEY RD

SECONDARY R	URB-OTHER PRIN ART	DIVIDED	NONE	0.00	MD 45 YORK RD	4	48I	35,175
				0.00	TOWSON ROUNDABOUT			
				0.05	CO1165 INVESTMENT PL			
				0.10	ENT TO HECHT'S			
				0.15	SPEED LIMIT 30 MPH			
				0.19	ENT TO TOWSONTOWNE CENTER			
				0.19	ENT TO DULANEY VALLEY S.C.			
				0.29	CO1164 FAIRMOUNT AVE	5	60I	
				0.31	SPUR TO FAIRMOUNT AVE			
				0.32	SPUR FR FAIRMOUNT AVE			
				0.41	CO1160 SOUTHERLY RD			
				0.43	SPEED LIMIT 40 MPH			
				0.50	SPUR TO ENT GOUCHER COLLEGE			
				0.52	CO1159 LOCUSTVALE RD	4	48I	
				0.52	ENT GOUCHER COLLEGE			
				0.62	RP 69504 RAMP 4 FR MD 146 TO IS 695			
				0.68	RP 69506 RAMP 6 FR IS 695 TO MD 146			
				0.75	RP 69505 RAMP 5 FR MD 146 TO IS 695			
				0.75	RP 69503 RAMP 3 FR MD 146 TO IS 695			
				0.78	IS 695 BALTO BELTWAY			28,550
				0.78	STRUC #3162			
				0.78	EXIT #27			
				0.81	RP 69501 RAMP 1 FR MD 146 TO IS 695			

\* A,B = UNIMPROVED; C = GRADED & DRAINED; D,E = SOIL, GRAVEL, STONE; F,G = LOW TYPE BITUMINOUS;  
H,I = HIGH TYPE BITUMINOUS; J = CONCRETE; K = BRICK; L = BLOCK

STATE HIGHWAY ADMINISTRATION OF MARYLAND  
HIGHWAY INFORMATION SERVICES DIVISION  
DATA SUPPORT GROUP

STATE HIGHWAY LOCATION REFERENCE

ROUTE NUMBER.....MD 146 CONTINUED  
INVENTORY DIRECTION....NORTH  
NAME: DULANEY VALLEY RD

COUNTY-BALTIMORE  
SHA DISTRICT.....4  
DATE.....12/31/2000

SYSTEM	FUNCTIONAL CLASS	HWY TYPE	ACCESS CONTRL	MILEPOINT	MILEPOINT DESCRIPTION	MARKED LANES	SURFACE WIDTH/TYPE*	AADT
SECONDARY R	URB-OTHER PRIN ART	DIVIDED CTL	NONE	0.81	RP 69507 RAMP 7 FR IS 695 TO MD 146	4	48I	28,550
				0.85	CO 999 HAMPTON LA			
				0.85	RP 69510 RAMP 10 FR MD 146 TO RAMP 8			
				0.89	RP 69508 RAMP 8 FR MD 146 TO IS 695			
				0.95	CO 958 CHARMUTH RD	4	46I	
				1.15	CO1024 VALLEY COURT RD	4	56I	
				1.19	CO 996 ST FRANCIS RD			
				1.46	CO1006 STRATFORD CT			
				1.52	CO7033 MEADOWCROFT LA			
				1.59	CO 995 SEMINARY AVE			18,625
				1.67	STRUC #3303 LONG QUARTER BRANCH			
				1.68	SPUR FR POT SPRING RD			
		UNDIVIDED		1.70	CO 811 POT SPRING RD			
				1.82		2	24I	
				2.31	CO 866 RIDGELY RD			
				2.46	OP 142 NO NAME			
				2.46	CO 858 IVY CHURCH RD			
				2.78	CO 857 CHAPELWOOD LA			
				3.05	CO 852 FOX CHAPEL DR			
				3.17	ENT PINE RIDGE GOLF COURSE			
				3.24	CO 851 WYNGATE RD			
				3.31	CO 810 TIMONIUM RD			17,250
				3.41	CO 847 SURREY RD			
				3.45	ENT ROAD (NO NAME)			
				4.27	MU4535 OLD BOSLEY RD (BALTO CITY)			
				4.28	SPUR TO OLD BOSLEY RD			
				4.65	BEG BR			
	RUR-MINOR ARTERIAL			4.76	STRUC #3298 LOCH RAVEN RESERVOIR			
				4.87	END BR			
		DIVIDED		4.94	SPUR TO DULANEY VALLEY RD			
				4.99	MU4540 DULANEY VALLEY RD (BALTO CITY)			10,925
NAME: JARRETTSVILLE PIKE				4.99				
		UNDIVIDED		5.01	SPUR FR DULANEY VALLEY RD			
				5.06				
				5.25	SPEED LIMIT 40 MPH			
				6.02		2	20I	
				6.82	CO 330 BLENHEIM RD			
				7.17	CO 336 SUNNYVIEW DR			
				7.32	OP 40 SUNSET LA			
				7.38	OP 39 NO NAME			
				7.43	STRUC #03417X0 OVERSHOT RUN			
				7.73	OP 38 RICHFIELD LA			

\* A,B = UNIMPROVED; C = GRADED & DRAINED; D,E = SOIL, GRAVEL, STONE; F,G = LOW TYPE BITUMINOUS;  
H,I = HIGH TYPE BITUMINOUS; J = CONCRETE; K = BRICK; L = BLOCK



STATE HIGHWAY ADMINISTRATION OF MARYLAND  
HIGHWAY INFORMATION SERVICES DIVISION  
DATA SUPPORT GROUP

STATE HIGHWAY LOCATION REFERENCE

ROUTE NUMBER.....MD 146 CONTINUED  
INVENTORY DIRECTION...NORTH  
NAME: JARRETTSVILLE PIKE

COUNTY-BALTIMORE  
SHA DISTRICT.....4  
DATE.....12/31/2000

SYSTEM	FUNCTIONAL CLASS	HWY TYPE	ACCESS CONTRL	MILEPOINT	MILEPOINT DESCRIPTION	MARKED LANES	SURFACE WIDTH/TYPE*	AADT
SECONDARY R	RUR-MINOR ARTERIAL	UNDIVIDED	NONE	7.93 CO 343	SUNNYBROOK RD	2	24I	10,925
				8.09 CO6615	MERRYMANS MILL RD	2	20I	14,850
				8.24 CO6427	CONSTANTINE DR			
				8.70 CO 342	WHITESWORTH RD			
				8.77 CO6197	HILLENDALE HEIGHTS RD			
		CTL		9.05		2	28I	
				9.06	SPEED LIMIT 30 MPH			
				9.21	SPUR TO MD 145			
		UNDIVIDED		9.24 MD 145	PAPER MILL RD/SWEET AIR RD	2	24I	16,025
				9.28	SPUR TO MD 145			
				9.34		2	22I	
				9.53 CO 260	SOUTH SIDE AVE			
				9.75 CO 259	STANSBURY MILL RD			
				9.80	SPEED LIMIT 50 MPH			
				10.63 CO 258	MANOR RD			13,425
				11.40 CO 264	ALLISON RD			
				11.67	STRUC #3089 LITTLE GUNPOWDER FALLS			
				11.67	HARFORD CO/L			

\*\*\*\*\*

ROUTE NUMBER.....MD 147  
INVENTORY DIRECTION...NORTH  
NAME: HARFORD RD

SECONDARY R	URB-OTHER PRIN ART	UNDIVIDED	NONE	0.00	BALTO CITY LINE	3	48I	25,425
				0.04 CO3708	LINGANORE AVE	2	46I	
				0.16 CO3481	TAYLOR AVE			
				0.17	SPEED LIMIT 25 MPH			
				0.22 CO3724	LAVENDER AVE			
				0.24 CO3723	PARK TERR			
				0.29 CO3726	LINWOOD AVE			
				0.35 CO3732	ALDEN RD			
				0.35	SPEED LIMIT 30 MPH			
				0.39 CO3734	DUBOIS AVE			
				0.40 CO3733	DUBOISE AVE			
				0.41 CO3736	MAPLE AVE			
				0.46 CO3737	OAK FOREST DR			
				0.52 CO3675	GARNET RD			
				0.59 CO3670	WOODSIDE AVE			
				0.59 CO3669	EMERALD RD			
				0.65 CO3666	ONYX RD			

\* A,B = UNIMPROVED; C = GRADED & DRAINED; D,E = SOIL, GRAVEL, STONE; F,G = LOW TYPE BITUMINOUS;  
H,I = HIGH TYPE BITUMINOUS; J = CONCRETE; K = BRICK; L = BLOCK

STATE HIGHWAY ADMINISTRATION OF MARYLAND  
HIGHWAY INFORMATION SERVICES DIVISION  
DATA SUPPORT GROUP

STATE HIGHWAY LOCATION REFERENCE

ROUTE NUMBER.....MD 147 CONTINUED  
INVENTORY DIRECTION....NORTH  
NAME: HARFORD RD

COUNTY-BALTIMORE  
SHA DISTRICT.....4  
DATE.....12/31/2000

SYSTEM	FUNCTIONAL CLASS	HWY TYPE	ACCESS CONTRL	MILEPOINT	MILEPOINT DESCRIPTION	MARKED LANES	SURFACE WIDTH/TYPE*	AADT
SECONDARY R	URB-OTHER PRIN ART	UNDIVID	NONE	0.66	CO3664 PARKTOWNE RD	2	46I	25,425
				0.71	CO3662 TOPAZ RD			
				0.71	CO3663 TEXAS AVE			
				0.77	CO3634 ACTON RD			
				0.81	CO3646 WILLOUGHBY RD			
				0.83	CO3645 WILLOUGHBY RD			
				0.87	CO3644 HISS AVE			
				0.89	CO3643 HISS AVE			
				0.93		4	60I	
				0.96	CO3482 PUTTY HILL AVE			27,150
				1.02		3	46I	
				1.08	CO3616 NEIFIELD AVE			
				1.09	CO3620 MORELAND AVE			
				1.13	CO3614 MANNS AVE			
				1.18	CO3607 EDGEWOOD AVE			
				1.19	CO3606 EDGEWOOD AVE			
				1.21	CO3612 GRENDON LA			
				1.24	CO3619 CALIFORNIA AVE	4	60I	
				1.26	RP 69506 RAMP 6 FR IS 695 TO MD 147			
				1.26	RP 69504 RAMP 4 FR MD 147 TO IS 695			
				1.30	RP 69505 RAMP 5 FR MD 147 TO IS 695			
				1.32	RP 69503 RAMP 3 FR IS 695 TO MD 147			
				1.35	BEG BR			
				1.37	IS 695 BALTO BELTWAY			34,450
				1.37	STRUC #3170			
				1.37	EXIT #31			
				1.39	END BR			
				1.42	RP 69501 RAMP 1 FR MD 147 TO IS 695			
				1.42	RP 69507 RAMP 7 FR IS 695 TO MD 147			
				1.47	RP 69502 RAMP 2 FR IS 695 TO MD 147			
				1.48	RP 69508 RAMP 8 FR MD 147 TO IS 695			
				1.50	CO3582 RICHMOND AVE	4	46I	
				1.53	CO3579 EAST AVE			
				1.54	OP3578 DUNCAN LA			
				1.60	CO3577 CHENOAK AVE			
		CTL		1.68	CO3565 SECOND AVE	4	44I	
				1.72	CO3572 THIRD AVE			
				1.74	CO3574 SCHERER AVE			
				1.78	CO3573 FOURTH AVE			
				1.82	CO3560 FIFTH AVE			
				1.86	CO3575 SIXTH AVE			
				1.93	OLD JOPPA RD			

\* A,B = UNIMPROVED; C = GRADED & DRAINED; D,E = SOIL, GRAVEL, STONE; F,G = LOW TYPE BITUMINOUS;  
H,I = HIGH TYPE BITUMINOUS; J = CONCRETE; K = BRICK; L = BLOCK

STATE HIGHWAY ADMINISTRATION OF MARYLAND  
HIGHWAY INFORMATION SERVICES DIVISION  
DATA SUPPORT GROUP

STATE HIGHWAY LOCATION REFERENCE

ROUTE NUMBER.....MD 147 CONTINUED  
INVENTORY DIRECTION....NORTH  
NAME: HARFORD RD

COUNTY-BALTIMORE  
SHA DISTRICT.....4  
DATE.....12/31/2000

SYSTEM	FUNCTIONAL CLASS	HWY TYPE	ACCESS CONTRL	MILEPOINT	MILEPOINT DESCRIPTION	MARKED LANES	SURFACE WIDTH/TYPE*	AADT
SECONDARY R	URB-OTHER PRIN ART	CTL	NONE	1.95	SPUR TO JOPPA RD	4	44I	34,450
				1.95	SPUR FR JOPPA RD			
	URB-MINOR ARTERIAL			1.96	JOPPA RD	4	40I	11,800
				2.04	SPEED LIMIT 30 MPH			
		DIVIDED		2.10		3	36I	
				2.15	JOMAT AVE			
				2.20	ASPEN HILL RD			
		UNDIVIDED		2.29	HARFORD VILLAGE RD			
				2.37	EDWARDS AVE	2	24I	
				2.44	PROCTOR LA EXT			
				2.46	ALVERTA AVE			
				2.53	ANDREA AVE			
				2.59	JONI CT			
				2.67	SUMMIT AVE			
				2.77	PLACID AVE			
				2.89	ONTARIO AVE			
				2.94	ERIE AVE			
				2.99	SUPERIOR AVE			
				3.02		2	48I	
				3.10	NORTH WIND RD			
				3.14		2	32I	
				3.19	CUB HILL RD			
				3.22	SPEED LIMIT 35 MPH			
				3.32	KNOLL ACRES DR	2	20I	
				3.45	ENT TO GRAHAM MEMORIAL PARK			
				4.19	BEG BR			
	RUR-MAJOR COLLECTOR			4.21	STRUC #3094 BIG GUNPOWDER FALLS			
				4.23	END BR			
				4.24	NOTCH CLIFF RD			
				4.41	FACTORY RD			7,825
				5.12	GLENVIEW RD			
				5.69	LONG GREEN PIKE			5,400
				5.85	SPEED LIMIT 50 MPH			
				6.00	NO NAME			
				6.16	SHARON DR			
				6.62	STRUC #3093 LONG GREEN CREEK			
				6.94	HARTLEY MILL RD			
				6.96	STRUC #3092 LONG GREEN CREEK			
				7.28	STRUC #3091 HAYSTACKS BRANCH			
				7.33	NO NAME			
				7.50	HUTSCHENREUTER RD			
				8.09	BONAPARTE AVE			

\* A,B = UNIMPROVED; C = GRADED & DRAINED; D,E = SOIL, GRAVEL, STONE; F,G = LOW TYPE BITUMINOUS;  
H,I = HIGH TYPE BITUMINOUS; J = CONCRETE; K = BRICK; L = BLOCK

STATE HIGHWAY ADMINISTRATION OF MARYLAND  
HIGHWAY INFORMATION SERVICES DIVISION  
DATA SUPPORT GROUP

STATE HIGHWAY LOCATION REFERENCE

ROUTE NUMBER.....MD 147 CONTINUED  
INVENTORY DIRECTION....NORTH  
NAME: HARFORD RD

COUNTY-BALTIMORE  
SHA DISTRICT.....4  
DATE.....12/31/2000

SYSTEM	FUNCTIONAL CLASS	HWY TYPE	ACCESS CONTRL	MILEPOINT	MILEPOINT DESCRIPTION	MARKED LANES	SURFACE WIDTH/TYPE*	AADT
SECONDARY R	RUR-MAJOR COLLECTOR	UNDIVIDED	NONE	8.29	CO6933 GLENARM RD EAST	2	22I	5,400
				8.29	CO3900 MT VISTA RD			
				8.30	SPEED LIMIT 45 MPH			
				8.57	CO 299 REGWOOD RD			
				8.62	CO6273 VISTA VIEW CT			
				9.04	CO7087 COUNTRY HILL CT			
				9.12		2	40I	
				9.22	CO3898 SUNSHINE AVE	2	48I	9,425
				9.22	CO 290 FORK RD			
				9.26		2	22I	
				9.30	SPEED LIMIT 40 MPH			
				9.53	CO 304 NEW CUT RD			
				9.73	OP 565 PARK FORREST LA			
				10.69	STRUC #3090 LITTLE GUNPOWDER FALLS			
				10.69	HARFORD CO/L			

\*\*\*\*\*

ROUTE NUMBER.....MD 150  
INVENTORY DIRECTION....EAST  
NAME: EASTERN BLVD

SECONDARY R	URB-OTHER PRIN ART	DIVIDED	NONE	0.00	BALTO CITY LINE	4	50I	25,275
				0.01	CO5163 45TH ST			
				0.02	SPEED LIMIT 35 MPH			
				0.16	CO5150 PEMBROOKE BLVD			
				0.19	CO5162 EASTERN BLVD SERVICE RD			
				0.22	CO5161 SIMMONS AVE			
				0.28	X-OVER			
				0.35	CO5160 WESTHAM WAY			
				0.38	ALLEY			
				0.54	CO5159 ASHBY AVE			
				0.57	CO5452 SOUTHERN AVE			
				0.60	RP215006 RAMP 6 FR MD 151 TO MD 150			
				0.61	CO5457 FAIRVIEW AVE			
				0.64	SPUR TO NORTH POINT RD			
				0.65	SPUR TO CO 8007			
				0.68	RP215004 RAMP 4 FR MD 150 TO MD 151			
				0.70	RP215005 RAMP 5 FR MD 150 TO MD 151			
				0.75	RP215003 RAMP 3 FR MD 151 TO MD 150			
				0.78	MD 151 NORTH POINT BLVD			30,175
				0.78	STRUC #3098			

\* A,B = UNIMPROVED; C = GRADED & DRAINED; D,E = SOIL, GRAVEL, STONE; F,G = LOW TYPE BITUMINOUS;  
H,I = HIGH TYPE BITUMINOUS; J = CONCRETE; K = BRICK; L = BLOCK

STATE HIGHWAY ADMINISTRATION OF MARYLAND  
HIGHWAY INFORMATION SERVICES DIVISION  
DATA SUPPORT GROUP

STATE HIGHWAY LOCATION REFERENCE

ROUTE NUMBER.....MD 150 CONTINUED  
INVENTORY DIRECTION....EAST  
NAME: EASTERN BLVD

COUNTY-BALTIMORE  
SHA DISTRICT.....4  
DATE.....12/31/2000

SYSTEM	FUNCTIONAL CLASS	HWY TYPE	ACCESS CONTRL	MILEPOINT	MILEPOINT DESCRIPTION	MARKED LANES	SURFACE WIDTH/TYPE*	AADT
SECONDARY R	URB-OTHER PRIN ART	DIVIDED	NONE	0.81	RP215007 RAMP 7 FR MD 151 TO MD 150	4	50I	30,175
				0.86		4	62I	
				0.87	RP215001 RAMP 1 FR MD 150 TO MD 151			
				0.91	RP215008 RAMP 8 FR MD 150 TO MD 151			
				0.97	RP215002 RAMP 2 FR MD 151 TO MD 150			
				1.00		4	44I	
				1.09	CO5141 54TH ST	4	48I	
				1.10	SPUR TO EASTPOINT MALL			
				1.13	ENT TO EASTPOINT MALL			
				1.18	SPUR TO EASTPOINT MALL			
				1.23	CO5132 ROLLING MILL RD			
				1.23	ENT TO EASTPOINT MALL			
				1.31	ENT TO SHOPPING CENTER			
				1.35	SPUR FR EASTPOINT MALL			
				1.36	SPEED LIMIT 45 MPH			
				1.45	R/R #CR 530 541 P			
				1.46	RP269508 RAMP 8 FR MD 695 TO MD 150			
				1.55	RP269505 RAMP 5 FR MD 695 TO MD 150			
				1.58	RP269507 RAMP 7 FR MD 150 TO MD 695			
				1.59	MD 695 BALTO BELTWAY			31,175
				1.59	RP269501 RAMP 1 FR MD 157 TO MD 695			
				1.59	STRUC #3226			
				1.59	EXIT #38			
				1.62	RP269503 RAMP 3 FR MD 150 TO RAMP 1			
				1.70		5	58I	
				1.75	RP269502 RAMP 2 FR MD 150 TO RAMP 1			
				1.96	RP269504 RAMP 4 FR MD 695 TO MD 150			
				2.09	CO5135 DIAMOND POINT RD			
				2.09	MU5135 BACK RIVER SEWAGE PLANT RD			
				2.19		4	60I	
				2.21	CO6106 ISLAND POINT RD			
				2.26	BEG BR	4	52J	
				2.41	STRUC #3097 BACK RIVER			
				2.55	END BR	4	64I	
				2.58	CO6177 VIRGINIA AVE SPUR			
				2.61	CO4977 VIRGINIA AVE			
				2.62	SPEED LIMIT 30 MPH			
				2.66	CO4991 WAGNER AVE			
				2.70	CO4990 TERRACE RD			
				2.70	CO4989 MARIE AVE			
				2.76	CO4988 EUGENE AVE			
				2.81	CO4987 GOELLERS AVE			

\* A,B = UNIMPROVED; C = GRADED & DRAINED; D,E = SOIL, GRAVEL, STONE; F,G = LOW TYPE BITUMINOUS;  
H,I = HIGH TYPE BITUMINOUS; J = CONCRETE; K = BRICK; L = BLOCK

STATE HIGHWAY ADMINISTRATION OF MARYLAND  
HIGHWAY INFORMATION SERVICES DIVISION  
DATA SUPPORT GROUP

STATE HIGHWAY LOCATION REFERENCE

ROUTE NUMBER.....MD 150 CONTINUED  
INVENTORY DIRECTION....EAST  
NAME: EASTERN BLVD

COUNTY-BALTIMORE  
SHA DISTRICT.....4  
DATE.....12/31/2000

SYSTEM	FUNCTIONAL CLASS	HWY TYPE	ACCESS CONTRL	MILEPOINT	MILEPOINT DESCRIPTION	MARKED LANES	SURFACE WIDTH/TYPE*	AADT
SECONDARY R	URB-OTHER PRIN ART	DIVIDED	NONE	2.87	CO4986 HELENA AVE	4	64I	31,175
				2.91	CO5008 WILTSHIRE RD			
				2.93	CO4985 DOROTHY AVE			
				2.97	CO5004 BERKSHIRE RD			
				3.02	CO4968 RIVERSIDE DR	4	48I	35,875
				3.02	CO5033 MACE AVE			
				3.04	SPUR TO MACE AVE			
				3.22	CO4971 TAYLOR AVE			
				3.29	CO4970 MARGARET AVE	4	64I	
				3.38	CO4979 WOODWARD DR			
				3.54	CO4980 N STUART ST			
				3.54	CO6658 S STUART ST			
				3.61	CO4981 HARTMAN AVE			
				3.85	SPUR TO S MARLYN AVE			
				3.88	CO4774 N MARLYN AVE			
				3.88	CO4775 S MARLYN AVE			
				3.92	CO4758 OLD EASTERN AVE	4	48I	
				3.96	SPUR FR OLD EASTERN AVE			
				4.09	CO4764 SELIG AVE	5	60I	
				4.25	SPEED LIMIT 35 MPH			
				4.29	CO4763 EYRING AVE			
				4.33	RP270208 RAMP 8 FR MD 702 TO MD 150			
				4.44	RP270205 RAMP 5 FR MD 702 TO MD 150			
				4.50	MD 702 SOUTHEAST BLVD			38,175
				4.50	STRUC #3245			
				4.50	RP270205 RAMP 5 FR MD 702 TO MD 150			
				4.50	RP270203 RAMP 3 FR MD 150 TO MD 702			
				4.55	RP270203 RAMP 3 FR MD 150 TO MD 702			
				4.66	CO4728 STEMMERS RUN RD	4	48I	
				4.66	RP270202 RAMP 2 FR MD 150 TO MD 702			
				4.78	CO4742 ALCOCK RD			
				4.81	CO4737 SEVERSKY CT			
				4.92	CO4746 SEAFORD AVE			
				5.02	CO4598 BENNETT RD			
				5.08	CO4597 ORVILLE RD			
				5.16	CO4750 WILBUR RD			
				5.30	CO4586 LANGLEY RD			
				5.31	SPUR TO LANGLEY RD			
				5.40	SPUR TO OLD EASTERN AVE			
				5.42	CO4758 OLD EASTERN AVE			
				5.42	CO4589 FENWAY AVE			
				5.47	STRUC #3096 MIDDLE RIVER			

\* A,B = UNIMPROVED; C = GRADED & DRAINED; D,E = SOIL, GRAVEL, STONE; F,G = LOW TYPE BITUMINOUS;  
H,I = HIGH TYPE BITUMINOUS; J = CONCRETE; K = BRICK; L = BLOCK

STATE HIGHWAY ADMINISTRATION OF MARYLAND  
HIGHWAY INFORMATION SERVICES DIVISION  
DATA SUPPORT GROUP

STATE HIGHWAY LOCATION REFERENCE

ROUTE NUMBER.....MD 150 CONTINUED  
INVENTORY DIRECTION....EAST  
NAME: EASTERN BLVD

COUNTY-BALTIMORE  
SHA DISTRICT.....4  
DATE.....12/31/2000

SYSTEM	FUNCTIONAL CLASS	HWY TYPE	ACCESS CONTRL	MILEPOINT	MILEPOINT DESCRIPTION	MARKED LANES	SURFACE WIDTH/TYPE*	AADT
SECONDARY R	URB-OTHER PRIN ART	DIVIDED	NONE	5.54	CO4580 S HAWTHORNE RD	4	48I	38,175
				5.56	CO4577 N HAWTHORNE RD			
				5.65	CO4582 KINGSTON RD			
				5.72	SPUR FR HARRISON BLVD			
				5.73	CO6107 HARRISON BLVD			
				5.73	CO4579 VOLZ AVE			
				5.74	SPUR TO HARRISON BLVD			
				5.76	RP215008 RAMP 8 FR MD 700 TO MD 150	4	54I	
				5.76	PVT ROAD			
				5.81	SPEED LIMIT 45 MPH			
				5.86	RP215005 RAMP 5 FR MD 700 TO MD 150			
				5.91	MD 700 MARTIN BLVD			41,275
				5.91	STRUC #3095			
				5.94	RP215003 RAMP 3 FR MD 150 TO MD 700			
				5.97	RP215001 RAMP 1 FR MD 700 TO MD 150			
				6.08	RP215002 RAMP 2 FR MD 150 TO MD 700			
				6.09		4	48I	
				6.39		4	50I	
				6.44	SPUR TO MD 587			
				6.46	MD 587 WILSON POINT RD			
				6.48	SPUR FR MD 587			
				6.60		4	48I	
				6.90	ENT TO AIR NATIONAL GAURD			
				7.02	ENT TO WARFIELD AIR NATIONAL GAURD			
				7.30	CO4601 EMALA AVE			
				7.42	CO4602 LYNBROOK RD			
				7.42	ENT TO CHESAPEAKE MINI STORAGE			
				7.49	SPEED LIMIT 40 MPH	4	46I	
				7.52	OP6847 MARINERS POINT DR			
		UNDIVIDED		7.63	CO4603 STEVENS RD	4	41I	
				7.65	OP 413 NO NAME			
				7.75		4	45I	
NAME: EASTERN AVE				7.76	OP 395 BUTTERCUP LA			
				7.78	CO4609 WOODLAND AVE			
				7.85	CO4156 BENGIES RD	4	41I	
				7.95	SPUR TO CARROLL ISLAND RD	2	22I	
	URB-MINOR ARTERIAL			7.99	CO4610 CARROLL ISLAND RD			
				8.00	SPUR FR CARROLL ISLAND RD			
				8.29	LARIAT RD			
				8.43	CO4600 BOWLEYS QUARTERS RD			9,575
				8.58	CO4158 EARLS RD			
				8.61	SPUR TO EARLS RD			

\* A,B = UNIMPROVED; C = GRADED & DRAINED; D,E = SOIL, GRAVEL, STONE; F,G = LOW TYPE BITUMINOUS;  
H,I = HIGH TYPE BITUMINOUS; J = CONCRETE; K = BRICK; L = BLOCK

STATE HIGHWAY ADMINISTRATION OF MARYLAND  
HIGHWAY INFORMATION SERVICES DIVISION  
DATA SUPPORT GROUP

STATE HIGHWAY LOCATION REFERENCE

ROUTE NUMBER.....MD 150 CONTINUED  
INVENTORY DIRECTION....EAST  
NAME: EASTERN AVE

COUNTY-BALTIMORE  
SHA DISTRICT.....4  
DATE.....12/31/2000

SYSTEM	FUNCTIONAL CLASS	HWY TYPE	ACCESS CONTRL	MILEPOINT	MILEPOINT DESCRIPTION	MARKED LANES	SURFACE WIDTH/TYPE*	AADT
SECONDARY R	URB-MINOR ARTERIAL	UNDIVIDED	NONE	9.12	R/R #ATK 530 719 L	2	22I	9,575
				9.12	STRUC #PC00-68			
				9.26	OP4115 TIDEWATER LA			
				9.47	OP6631 BISCAYNE BAY BLVD			
				9.55	CO4116 MARSHY POINT RD			
				9.60	CO7883 MYERSVIEW DR			
				9.83	CO4118 MINNOW BRANCH RD			
				9.87	CO7343 REED RD			
				10.17	OP6515 BRINKMANS RD			
				10.58	CO6568 EBENEZER RD			
				10.58	CO4096 GRACES QUARTERS RD			
				10.58	CO4114 EASTERN AVE EXT (AHEAD)			

\*\*\*\*\*

ROUTE NUMBER.....MD 151  
INVENTORY DIRECTION...NORTH  
NAME: SPARROWS POINT BLVD

SECONDARY R	URB-MINOR ARTERIAL	DIVIDED	NONE	0.00	BEGIN STATE MAINT @ SPARROWS POINT	4	48I	9,900
				0.00	OP 544 7TH ST			
				0.03	SPUR TO 7TH ST			
				0.13	OP 524 TIN MILL RD			
				0.16	SPUR TO TIN MILL RD			
				0.51	BEG BR			
				0.51	R/R #PBR 858 251 S			
				0.53	MD 151B WHARF RD			
				0.53	STRUC #3099			
				0.55	END BR	4	56I	
				0.58	RP215103 RAMP 3 FR MD 151 TO MD 151 B			
				0.61	RP215108 RAMP 8 FR MD 151 B TO MD 151			
				0.70	RP215102 RAMP 2 FR MD 151 TO MD 151 B	4	48I	
				0.70	RP215104 RAMP 4 FR MD 151 B TO MD 151			
				0.78	CO5773 WAGNER AVE			
				0.82	CO5772 SCHOOL HOUSE LA			
NAME: NORTH POINT BLVD				0.88	MD 151A NO NAME			
				0.91	SPUR TO CO 8017			
				0.94	CO8017 SPARROWS POINT RD			13,400
				1.09	SPEED LIMIT 40 MPH			
				1.16	CO5751 SNYDER AVE			
				1.47	CO5632 DELMAR AVE			
				1.70	SPUR FR MD 158			

\* A,B = UNIMPROVED; C = GRADED & DRAINED; D,E = SOIL, GRAVEL, STONE; F,G = LOW TYPE BITUMINOUS;  
H,I = HIGH TYPE BITUMINOUS; J = CONCRETE; K = BRICK; L = BLOCK



STATE HIGHWAY ADMINISTRATION OF MARYLAND  
HIGHWAY INFORMATION SERVICES DIVISION  
DATA SUPPORT GROUP

STATE HIGHWAY LOCATION REFERENCE

ROUTE NUMBER.....MD 151 CONTINUED  
INVENTORY DIRECTION...NORTH  
NAME: NORTH POINT BLVD

COUNTY-BALTIMORE  
SHA DISTRICT.....4  
DATE.....12/31/2000

SYSTEM	FUNCTIONAL CLASS	HWY TYPE	ACCESS CONTRL	MILEPOINT	MILEPOINT DESCRIPTION	MARKED LANES	SURFACE WIDTH/TYPE*	AADT
SECONDARY R	URB-MINOR ARTERIAL	DIVIDED	NONE	1.72 MD 158	BETHLEHEM BLVD	4	48I	13,400
				1.74	SPUR FR MD 158			
				1.74	SPUR TO MD 158			
				1.82 RP269502	RAMP 2 FR MD 151 TO MD 695			
				1.87 RP269503	RAMP 3 FR MD 151 TO MD 695			
				1.89 MD 695	BALTO BELTWAY			20,450
				1.89	STRUC #3294			
				1.89	EXIT #42			
				1.93 RP269505	RAMP 5 FR MD 695 TO MD 151			
				2.01 CO5527	MORSE LA			
				2.01 RP269508	RAMP 8 FR MD 695 TO MD 151			
				2.07	R/R #CR 530 556 E			
				2.60 OP6848	CHRISTINA DR			
				2.68	SPUR FR WISE AVE			
				2.71 CO5533	WISE AVE EXT			14,450
				2.71 CO5560	WISE AVE			
				2.73	SPUR TO WISE AVE			
				2.94 CO8008	NORTH POINT RD			
				2.97 CO5534	KIRKLAND ST			
				3.08	SPEED LIMIT 45 MPH			
				3.44	SPUR FR NEW BATTLE GROVE AVE			
				3.45 CO6594	NEW BATTLE GROVE RD			
				3.56 CO5549	ST GREGORY DR			
				3.71 CO5554	ST MONICA DR			
				3.89 CO5558	OLD BATTLE GROVE RD			
				3.92	SPUR TO BATTLE GROVE RD			
				4.11 CO8008	NORTH POINT RD			
				4.17	SPUR FR MD 20B			
				4.22	SPUR TO COVE RD			
				4.23 CO5820	COVE RD			
				4.23 CO8007	NORTH POINT RD			
				4.36 CO5514	ROSEBANK AVE			
				4.38	SPEED LIMIT 55 MPH			
				4.42 CO5513	DUKIE AVE			
				4.57 CO5505	CHARLESMONT RD			
				4.87 CO5510	TRAPPE RD			
				5.11 CO5494	NORRIS LA			
				5.20	BEG BR			
				5.25 MD 695	BALTO BELTWAY			
				5.25	STRUC #3272			
				5.25	EXIT #40			
				5.32	END BR			

\* A,B = UNIMPROVED; C = GRADED & DRAINED; D,E = SOIL, GRAVEL, STONE; F,G = LOW TYPE BITUMINOUS;  
H,I = HIGH TYPE BITUMINOUS; J = CONCRETE; K = BRICK; L = BLOCK

STATE HIGHWAY ADMINISTRATION OF MARYLAND  
HIGHWAY INFORMATION SERVICES DIVISION  
DATA SUPPORT GROUP

STATE HIGHWAY LOCATION REFERENCE

ROUTE NUMBER.....MD 151 CONTINUED  
INVENTORY DIRECTION....NORTH  
NAME: NORTH POINT BLVD

COUNTY-BALTIMORE  
SHA DISTRICT.....4  
DATE.....12/31/2000

SYSTEM	FUNCTIONAL CLASS	HWY TYPE	ACCESS CONTRL	MILEPOINT	MILEPOINT DESCRIPTION	MARKED LANES	SURFACE WIDTH/TYPE*	AADT
SECONDARY R	URB-MINOR ARTERIAL	DIVIDED	NONE	5.43	RP269502 RAMP 2 FR MD 151 TO MD 695	4	48I	14,450
				5.50	RP269501 RAMP 1 FR MD 695 TO MD 151			
				5.57	RP269506 RAMP 6 FR MD 151 TO MD 695			
				5.57	ENT TO WAL MART			
				5.74	RP269505 RAMP 5 FR MD 695 TO MD 151			
				5.90	CO5462 NORDBRUCH AVE			
	URB-OTHER PRIN ART			5.91	MD 695 BALTO BELTWAY			
				5.91	STRUC #3223			
				5.97	CO5461 CARROLL AVE			
				6.04	RP215104 RAMP 4 FR CO 5460 TO MD 151			
				6.10	RP215101 RAMP 1 FR CO 5460 TO MD 151	6	72I	
				6.12	RP269501 RAMP 1 FR MD 157 TO MD 695			29,600
				6.12	RP269506 RAMP 6 FR MD 695 TO MD 157			
				6.12	STRUC #3242			
				6.23	RP215106 RAMP 6 FR MD 151 TO CO 5460			
				6.23	RP215108 RAMP 8 FR CO 5460 TO MD 151			
				6.27	SPEED LIMIT 50 MPH			
				6.36		4	48I	
				6.47	SPUR FR SHOPPING CENTER			
				6.47	SPUR TO SHOPPING CENTER			
				6.50	ENT TO EASTPOINT MALL			29,550
				6.52	SPUR TO SHOPPING CENTER			
				6.58	SPUR FR SHOPPING CENTER			
				6.71	RP215002 RAMP 2 FR MD 151 TO MD 150			
				6.74	RP215004 RAMP 4 FR MD 150 TO MD 151			
				6.79	RP215001 RAMP 1 FR MD 150 TO MD 151			
				6.83	RP215003 RAMP 3 FR MD 151 TO MD 150			
				6.85	MD 150 EASTERN BLVD			27,100
				6.85	STRUC #3098			
				6.88	RP215007 RAMP 7 FR MD 151 TO MD 150			
				6.92	RP215005 RAMP 5 FR MD 150 TO MD 151			
				7.00	RP215008 RAMP 8 FR MD 150 TO MD 151			
				7.05	RP215006 RAMP 6 FR MD 151 TO MD 150			
				7.06	CO8014 CONLEY ST EXT			
				7.10	SPUR TO CO 8014 CONLEY ST			
				7.28	CO5148 BALTIMORE ST			
				7.46	R/R #CTN 847 966 A			
				7.57	CO5132 ROLLING MILL RD			
				7.57	MU1200 KANE ST			
				7.58	BALTO CITY LINE			

\* A,B = UNIMPROVED; C = GRADED & DRAINED; D,E = SOIL, GRAVEL, STONE; F,G = LOW TYPE BITUMINOUS;  
H,I = HIGH TYPE BITUMINOUS; J = CONCRETE; K = BRICK; L = BLOCK

STATE HIGHWAY ADMINISTRATION OF MARYLAND  
HIGHWAY INFORMATION SERVICES DIVISION  
DATA SUPPORT GROUP

STATE HIGHWAY LOCATION REFERENCE

ROUTE NUMBER.....MD 151A  
INVENTORY DIRECTION....NORTH  
NAME: NO NAME

COUNTY-BALTIMORE  
SHA DISTRICT.....4  
DATE.....12/31/2000

SYSTEM	FUNCTIONAL CLASS	HWY TYPE	ACCESS CONTRL	MILEPOINT	MILEPOINT DESCRIPTION	MARKED LANES	SURFACE WIDTH/TYPE*	AADT
SECONDARY R	URB-LOCAL	UNDIVIDED	NONE	0.00 MD 151	SPARROWS POINT BLVD	1	20I	
				0.01 CO5771	LAKEVIEW AVE			
				0.07 CO8017	SPARROWS POINT RD (AHEAD)			

\*\*\*\*\*

ROUTE NUMBER.....MD 151B  
INVENTORY DIRECTION....SOUTH  
NAME: WHARF RD

SECONDARY R	URB-MINOR ARTERIAL	UNDIVIDED	NONE	0.00 MD 158	BETHLEHEM BLVD	2	24I	9,999
				0.02	SPUR FR MD 158			
		DIVIDED		0.11		4	50I	
				0.12	STRUC #3351 ENT TO WAREHOUSE			
				0.17		3	48I	
				0.24	MD 151B (NB/L)			
				0.24 RP215107	RAMP 7 FR MD 151 B TO MD 151 B			
				0.30 RP215108	RAMP 8 FR MD 151 B TO MD 151			
	URB-LOCAL			0.32		3	38I	999
				0.40 RP215108	RAMP 8 FR MD 151 B TO MD 151			
				0.40	STRUC #3350			
				0.43	MD 151B (NB/L)			
				0.47 MD 151	SPARROWS POINT BLVD			
				0.47	STRUC #3099			
				0.50		2	24I	
		UNDIVIDED		0.54 RP215103	RAMP 3 FR MD 151 TO MD 151 B	2	20I	
				0.54 RP215105	RAMP 5 FR MD 151 B TO MD 151			
				0.56 RP215104	RAMP 4 FR MD 151 B TO MD 151			
				0.56 OP 525	WHARF RD (AHEAD)			

\*\*\*\*\*

ROUTE NUMBER.....MD 157  
INVENTORY DIRECTION....NORTH  
NAME: PENINSULA EXPWY

SECONDARY R	URB-LOCAL	DIVIDED	NONE	0.00 MD 158	BETHLEHEM BLVD	4	48I	3,450
				0.03	SPUR TO MD 158			
				0.06 MD 695	BALTO BELTWAY			
				0.06	STRUC #B Z437			
				0.06	EXIT #43			
				0.17 RP269509	RAMP 9 MD 695 C/D LANE			

\* A,B = UNIMPROVED; C = GRADED & DRAINED; D,E = SOIL, GRAVEL, STONE; F,G = LOW TYPE BITUMINOUS;  
H,I = HIGH TYPE BITUMINOUS; J = CONCRETE; K = BRICK; L = BLOCK

STATE HIGHWAY ADMINISTRATION OF MARYLAND  
HIGHWAY INFORMATION SERVICES DIVISION  
DATA SUPPORT GROUP

STATE HIGHWAY LOCATION REFERENCE

ROUTE NUMBER.....MD 157 CONTINUED  
INVENTORY DIRECTION...NORTH  
NAME: PENINSULA EXPWY

COUNTY-BALTIMORE  
SHA DISTRICT.....4  
DATE.....12/31/2000

SYSTEM	FUNCTIONAL CLASS	HWY TYPE	ACCESS CONTRL	MILEPOINT	MILEPOINT DESCRIPTION	MARKED LANES	SURFACE WIDTH/TYPE*	AADT
SECONDARY R	URB-LOCAL URB-MINOR ARTERIAL	DIVIDED	NONE	0.17	STRUC #3349	4	48I	3,450
				0.18				
				0.22	RP269507 RAMP 7 FR MD 157 TO RAMP 9 MD 695 C			
				0.24	RP269505 RAMP 5 FR RAMP 9 MD 695 C/D LA TO M			
				0.36	RP269508 RAMP 8 FR RAMP 9 MD 695 C/D LA TO M			
				0.39	RP269506 RAMP 6 FR MD 157 TO RAMP 9 MD 695 C			
		UNDIVIDED		0.44		4	50I	
				0.51	SPEED LIMIT 45 MPH			
				1.23	BEG BR			
				1.39	STRUC #3365 BEAR CREEK			
				1.49	END BR	4	48I	
				1.55		4	50I	
		DIVIDED		1.65		4	52I	
				1.72		4	48I	
				2.05	CO5391 CHESTERWOOD RD			
				2.08	SPUR FR CHESTERWOOD RD			
				2.15	R/R #CSX 140 314G			
				2.15	STRUC #B0119			
				2.58	CO5387 ORMAND RD			
				2.70	SPUR TO MERRITT BLVD			
				2.73	CO5460 MERRITT BLVD	4	68I	28,450
NAME: MERRITT BLVD				2.73				
				2.73	CO5380 MERRITT AVE			
				2.76	SPUR TO MERRITT AVE			
				2.84	CO5384 KIRKLEIGH RD			
				3.03	CO5377 MEADOW LA			
				3.03	CO5383 MOORGATE RD			
				3.18	SPUR FR SEARLES RD			
				3.18	SPUR TO SEARLES RD			
				3.22	CO5400 SEARLES RD			
				3.27	SPUR TO SEARLES RD			
				3.27	SPUR FR SEARLES RD			
				3.36	X-OVER			
				3.36	ENT TO BALTO CO POLICE			
				3.42		4	48I	
				3.46	SPUR TO WISE AVE			
				3.46	SPUR FR HOLABIRD AVE			
	URB-OTHER PRIN ART			3.49	CO5212 HOLABIRD AVE			38,250
				3.49	CO5560 WISE AVE			
				3.52	SPUR FR WISE AVE			
				3.52	SPUR TO HOLABIRD AVE			
				3.54	CO5500 TRAPPE RD	4	68I	

\* A,B = UNIMPROVED; C = GRADED & DRAINED; D,E = SOIL, GRAVEL, STONE; F,G = LOW TYPE BITUMINOUS;  
H,I = HIGH TYPE BITUMINOUS; J = CONCRETE; K = BRICK; L = BLOCK

STATE HIGHWAY ADMINISTRATION OF MARYLAND  
HIGHWAY INFORMATION SERVICES DIVISION  
DATA SUPPORT GROUP

STATE HIGHWAY LOCATION REFERENCE

ROUTE NUMBER.....MD 157 CONTINUED  
INVENTORY DIRECTION....NORTH  
NAME: MERRITT BLVD

COUNTY-BALTIMORE  
SHA DISTRICT.....4  
DATE.....12/31/2000

SYSTEM	FUNCTIONAL CLASS	HWY TYPE	ACCESS CONTRL	MILEPOINT	MILEPOINT DESCRIPTION	MARKED LANES	SURFACE WIDTH/TYPE*	AADT
SECONDARY R	URB-OTHER PRIN ART	DIVIDED	NONE	3.54	SPUR TO HOLABIRD AVE	4	68I	38,250
				3.58	SPUR FR TRAPPE RD			
				3.61		4	48I	
				3.63	SPUR FR WESTFIELD RD			
				3.64	CO5426 WESTFIELD RD	5	60I	
				3.64	CO5425 WESTFIELD RD			
				3.72	SPUR FR IVES LA	6	72I	
				4.13		4	60I	
				4.22	SPUR FR GERMAN HILL RD	4	48I	
				4.22	SPUR TO GERMAN HILL RD			
				4.26	CO5185 GERMAN HILL RD			42,850
				4.29	SPUR TO GERMAN HILL RD			
				4.29	SPUR FR GERMAN HILL RD			
				4.48	CO5428 RABON AVE			
				4.48	STRUC #B0329 BREAD & CHEESE CREEK			
				4.76	SPUR FR NORTH POINT RD			
				4.76	SPUR TO NORTH POINT RD			
				4.79	CO8007 NORTH POINT RD			
				4.79	RP269501 RAMP 1 FR MD 157 TO MD 695			
				4.79	RP269506 RAMP 6 FR MD 695 TO MD 157			
				4.79	EXIT #39			

\*\*\*\*\*

ROUTE NUMBER.....MD 158  
INVENTORY DIRECTION...EAST  
NAME: BETHLEHEM BLVD

SECONDARY R	URB-MINOR ARTERIAL	UNDIVIDED	NONE	0.00	OP 524 TIN MILL RD (BACK)	2	24I	10,950
				0.04	SPEED LIMIT 40 MPH			
				0.70	BEGIN BRIDGE			
				0.77	STRUC #3367			
				0.86	END BR			
		DIVIDED		0.88		3	39I	
				0.93	RP269501 RAMP 1 FR MD 695 TO MD 158			
				0.95	RP269504 RAMP 4 FR MD 695 TO MD 158			
				0.95	ENT TO BETH STEEL			
				1.05	SPUR TO MD 157			
				1.07	MD 157 PENINSULA EXPWY	4	52I	
				1.20	RP269503 RAMP 3 FR MD 158 TO MD 695			
				1.20	SHIPYARD RD ENT TO BETH STEEL			
				1.34		2	26I	

\* A,B = UNIMPROVED; C = GRADED & DRAINED; D,E = SOIL, GRAVEL, STONE; F,G = LOW TYPE BITUMINOUS;  
H,I = HIGH TYPE BITUMINOUS; J = CONCRETE; K = BRICK; L = BLOCK

STATE HIGHWAY ADMINISTRATION OF MARYLAND  
HIGHWAY INFORMATION SERVICES DIVISION  
DATA SUPPORT GROUP

STATE HIGHWAY LOCATION REFERENCE

ROUTE NUMBER.....MD 158 CONTINUED  
INVENTORY DIRECTION...EAST  
NAME: BETHLEHEM BLVD

COUNTY-BALTIMORE  
SHA DISTRICT.....4  
DATE.....12/31/2000

SYSTEM	FUNCTIONAL CLASS	HWY TYPE	ACCESS CONTRL	MILEPOINT	MILEPOINT DESCRIPTION	MARKED LANES	SURFACE WIDTH/TYPE*	AADT
SECONDARY R	URB-MINOR ARTERIAL	DIVIDED	NONE	1.51	SPUR TO WHARF RD	2	26I	10,950
				1.52 MD 151B	WHARF RD			
				1.73	PRIVATE ENT			
		UNDIVIDED		1.93				
				1.99	STRUC #3368 P & R R/R			
		DIVIDED		2.03				
				2.17	SPUR FR MD 151			
				2.18	SPUR TO MD 151			
				2.21 MD 151	NORTH POINT BLVD			
				2.23	SPUR TO MD 151			
		UNDIVIDED		2.32		2	24I	
				2.34	SPUR FR NORTH POINT RD			
				2.35 CO5677	NORTH POINT RD			

\*\*\*\*\*

ROUTE NUMBER.....MD 165  
INVENTORY DIRECTION...NORTH  
NAME: BALDWIN MILL RD

SECONDARY R	RUR-MAJOR COLLECTOR	UNDIVIDED	NONE	0.00 CO 291	BALDWIN MILL RD (BACK)	2	20I	5,350
				0.14	SPEED LIMIT 40 MPH			
				0.82	SPUR FR MD 145			
				0.83 CO6269	SWEET AIR RD			8,525
				0.83 MD 145	SWEET AIR RD			
				0.84	SPUR TO MD 145			
				0.97 OP 566	NO NAME			
				1.37 OP 567	LYNCHS LA			
				1.40	STRUC #3100 LITTLE GUNPOWDER FALLS			
				1.40	HARFORD CO/L			

\*\*\*\*\*

ROUTE NUMBER.....MD 166  
INVENTORY DIRECTION...NORTH  
NAME: METROPOLITAN BLVD

SECONDARY R	URB-OTHER PRIN ART	DIVIDED	FULL	0.00 IS 195	METROPOLITAN BLVD (BACK)	4	48I	23,250
				0.00	SPEED LIMIT 50 MPH			
				0.04 RP216605	RAMP 5 FR SR 86 TO MD 166			
				0.07 CO3118	SELFORD RD			
				0.07	STRUC #3292			

\* A,B = UNIMPROVED; C = GRADED & DRAINED; D,E = SOIL, GRAVEL, STONE; F,G = LOW TYPE BITUMINOUS;  
H,I = HIGH TYPE BITUMINOUS; J = CONCRETE; K = BRICK; L = BLOCK

STATE HIGHWAY ADMINISTRATION OF MARYLAND  
HIGHWAY INFORMATION SERVICES DIVISION  
DATA SUPPORT GROUP

STATE HIGHWAY LOCATION REFERENCE

ROUTE NUMBER.....MD 166 CONTINUED  
INVENTORY DIRECTION....NORTH  
NAME: METROPOLITAN BLVD

COUNTY-BALTIMORE  
SHA DISTRICT.....4  
DATE.....12/31/2000

SYSTEM	FUNCTIONAL CLASS	HWY TYPE	ACCESS CONTRL	MILEPOINT	MILEPOINT DESCRIPTION	MARKED LANES	SURFACE WIDTH/TYPE*	AADT
SECONDARY R	URB-OTHER PRIN ART	DIVIDED	FULL	0.26	RP216602 RAMP 2 FR MD 166 TO SR 86	4	48I	23,250
				0.36	RP216605 RAMP 5 FR SR 86 TO MD 166	2	29I	18,775
				0.36	STRUC #3291			
				0.36	ENT TO PARK & RIDE			
				0.36	MD 166 S/B OUT OF SIGHT LANE			
				0.59	CO7105 ROLLING RD			
				0.63	RP216607 RAMP 7 FR MD 166 TO MD 166	3	36I	
		CTL	NONE	0.68	MD 166 S/B OUT OF SIGHT LANE	2	24I	
				0.81	CO7121 HIGHFIELDS DR			
NAME: ROLLING RD				0.81				
				0.87	OP 249 FOXHALL FARM RD			
		UNDIVIDED		0.95	MD 372 WILKENS AVE			15,775
				0.97	SPUR FR MD 372			
				1.06	CO7569 COLLEGIATE DR			
				1.06	SPEED LIMIT 30 MPH			
				1.32		2	40I	
				1.34	CO7101 AMERICAN CT			
				1.37		3	40I	
				1.47	CO2791 VALLEY RD	4	48I	
				1.47	CO7232 CAMPUS DR			
				1.50	SPEED LIMIT 30 MPH			
				1.56	CO7099 COLUMBIA CT			
				1.56	ENT TO CATONSVILLE H.S.			
				1.61		3	40I	
				1.68	CO7107 NO NAME			
				1.72	SPUR TO BLOOMSBURY AVE			
				1.74	CO2784 BLOOMSBURY AVE	2	40I	15,075
				1.75	SPUR FR BLOOMSBURY AVE			
				1.82	CO2835 FOREST LA			
				1.88	CO2836 GLENRAE DR			
				1.99	CO2800 NEWBURG AVE	2	24I	
				2.19	CO2837 GARY DR			
				2.19	CO2838 BROOK RD			
				2.24	CO2864 RIDGE RD			
				2.32	CO2842 FAIRFIELD DR			
				2.37	CO2844 PARK DR			
				2.50	CO2849 BEECHWOOD AVE			
				2.59	CO2850 HILTON AVE			
				2.60	SPUR TO HILTON AVE			
				2.62	CO2848 CHELTON AVE			
				2.71	MD 144 FREDERICK RD			

\* A,B = UNIMPROVED; C = GRADED & DRAINED; D,E = SOIL, GRAVEL, STONE; F,G = LOW TYPE BITUMINOUS;  
H,I = HIGH TYPE BITUMINOUS; J = CONCRETE; K = BRICK; L = BLOCK

STATE HIGHWAY ADMINISTRATION OF MARYLAND  
HIGHWAY INFORMATION SERVICES DIVISION  
DATA SUPPORT GROUP

STATE HIGHWAY LOCATION REFERENCE

ROUTE NUMBER.....IS 195  
INVENTORY DIRECTION....NORTH  
NAME: METROPOLITAN BLVD

COUNTY-BALTIMORE  
SHA DISTRICT.....4  
DATE.....12/31/2000

SYSTEM	FUNCTIONAL CLASS	HWY TYPE	ACCESS CONTRL	MILEPOINT	MILEPOINT DESCRIPTION	MARKED LANES	SURFACE WIDTH/TYPE*	AADT
PRIMARY	R URB-INTERSTATE	DIVIDED	FULL	0.00	ANNE ARUNDEL CO/L	4	80J	33,886
				0.00	STRUC #2129 PATAPSCO RIVER			
				0.20	END BR	4	48J	
				0.35	BEG BR			
				0.38	IS 895 HARBOR TUNNEL THRUWAY			
				0.38	STRUC #3341			
				0.41	RP 89507 RAMP 7 FR IS 895 TO US 1			
				0.41	END BR			
				0.55	RP 19507 RAMP 7 FR US 1 TO IS 195			
				0.58	US 1 WASHINGTON BLVD			39,450
				0.58	STRUC #3342			
				0.58	EXIT #3			
				0.60		4	48I	
				0.67	RP 19501 RAMP 1 FR IS 195 TO US 1			
				0.84	R/R #CSX 140 877 J			
				0.84	STRUC #3279			
				0.86	RP 19508 RAMP 8 FR IS 195 TO US 1			
				0.91	RP 19502 RAMP 2 FR US 1 TO IS 195			
				1.02	SPEED LIMIT 60 MPH			
				1.10	INTERSTATE MILE MARKER 4.0			
				1.12	CO3091 CEDAR AVE			
				1.12	STRUC #3280			
				1.36	RP 9504 RAMP 4 FR IS 95 TO IS 195			
				1.40	CO3100 FRANCIS AVE			
				1.40	STRUC #3266			
				1.47	RP 9502 RAMP 2 FR IS 195 TO IS 95			
				1.60	RP 9501 RAMP 1 FR RAMP 4 TO IS 195			
				1.60	STRUC #3256			
				1.74	RP 9507 RAMP 7 FR IS 195 TO IS 95			
				1.75	IS 95 NO NAME	4	48J	23,250
				1.75	STRUC #3253			
				1.75	EXIT #4			
				1.75	RP 9503 RAMP 3 FR IS 195 TO IS 95			
				1.79	RP 9501 RAMP 1 FR RAMP 4 TO IS 195			
				1.86	RP 9505 RAMP 5 FR RAMP 8 TO IS 195			
				1.87	RP 9505 RAMP 5 FR RAMP 8 TO IS 195			
				1.87	STRUC #3255			
				1.95	RP 9506 RAMP 6 FR IS 195 TO IS 95			
				2.11	RP 9508 RAMP 8 FR IS 95 TO IS 195			
				2.15	SPEED LIMIT 50 MPH			
				2.15	MD 166 METROPOLITAN BLVD (AHEAD)			

\* A,B = UNIMPROVED; C = GRADED & DRAINED; D,E = SOIL, GRAVEL, STONE; F,G = LOW TYPE BITUMINOUS;  
H,I = HIGH TYPE BITUMINOUS; J = CONCRETE; K = BRICK; L = BLOCK



STATE HIGHWAY ADMINISTRATION OF MARYLAND  
HIGHWAY INFORMATION SERVICES DIVISION  
DATA SUPPORT GROUP

STATE HIGHWAY LOCATION REFERENCE

ROUTE NUMBER.....MD 295  
INVENTORY DIRECTION...NORTH  
NAME: BALTIMORE WASHINGTON PKWY

COUNTY-BALTIMORE  
SHA DISTRICT.....4  
DATE.....12/31/2000

SYSTEM	FUNCTIONAL CLASS	HWY TYPE	ACCESS CONTRL	MILEPOINT	MILEPOINT DESCRIPTION	MARKED LANES	SURFACE WIDTH/TYPE*	AADT
PRIMARY	R	URB-FRWY/EXPWY	DIVIDED FULL	0.00	ANNE ARUNDEL CO/L	6	72I	69,925
				0.00	STRUC #2011 PATAPSCO RIVER			
				0.13	RP 89504 RAMP 4 FR MD 295 TO IS 895			
				0.20	IS 895 HARBOR TUNNEL THRUWAY			64,225
				0.20	STRUC #BY046			
				0.30	RP 89507 RAMP 7 FR IS 895 TO MD 295			
				0.47	SPEED LIMIT 55 MPH			
				0.66	STRUC # 3300 PEDESTRIAN WALKWAY			
				1.10	CO3281 DAISY AVE			
				1.10	STRUC #3018			
				1.42	BALTO CITY LINE			

ROUTE NUMBER.....MD 372  
INVENTORY DIRECTION...EAST  
NAME: WILKENS AVE

SECONDARY	R	URB-MINOR ARTERIAL	UNDIVIDED NONE	0.00	MD 166 ROLLING RD	2	24I	6,375
				0.02	SPUR TO MD 166			
				0.09	SPEED LIMIT 40 MPH			
				0.47	CO2972 RAMBLING DR			
				0.52	BEGIN ROUNDABOUT	2	38I	
				0.54	SR 40 HILLTOP RD			
				0.54	CO2790 HILLTOP RD			
				0.54	U.M.B.C. ROUNDABOUT			
			UNDIVIDED	0.55	END ROUNDABOUT	2	24I	
				0.59	CO2793 FAIRWAY AVE			
				0.60	SPEED LIMIT 40 MPH			
			DIVIDED	0.71		2	28I	
				0.75		4	48I	
				0.82	CO6457 WALKER AVE			
				0.84	SPUR FR WALKER AVE			
				0.90	SPUR FR VALLEY RD			
				0.91	CO2791 VALLEY RD			20,775
				0.92	SPUR TO VALLEY RD			
				1.09	CO2794 PARADISE AVE			
				1.22	RP 69506 RAMP 6 FR MD 372 TO IS 695			
				1.24	CO2795 WEST KENWOOD AVE			
				1.34	RP 69505 RAMP 5 FR IS 695 TO MD 372			
				1.34	RP 69507 RAMP 7 FR MD 372 TO RAMP 6			
				1.36	RP 69508 RAMP 8 FR RAMP 5 TO MD 372	6	72I	

\* A,B = UNIMPROVED; C = GRADED & DRAINED; D,E = SOIL, GRAVEL, STONE; F,G = LOW TYPE BITUMINOUS;  
H,I = HIGH TYPE BITUMINOUS; J = CONCRETE; K = BRICK; L = BLOCK

STATE HIGHWAY ADMINISTRATION OF MARYLAND  
HIGHWAY INFORMATION SERVICES DIVISION  
DATA SUPPORT GROUP

STATE HIGHWAY LOCATION REFERENCE

ROUTE NUMBER.....MD 372 CONTINUED  
INVENTORY DIRECTION....EAST  
NAME: WILKENS AVE

COUNTY-BALTIMORE  
SHA DISTRICT.....4  
DATE.....12/31/2000

SYSTEM	FUNCTIONAL CLASS	HWY TYPE	ACCESS CONTRL	MILEPOINT	MILEPOINT DESCRIPTION	MARKED LANES	SURFACE WIDTH/TYPE*	AADT	
SECONDARY R	URB-MINOR ARTERIAL	DIVIDED	NONE	1.41	IS 695	BALTO BELTWAY	6	72I	22,175
				1.41		STRUC #3119			
				1.41		EXIT #12B			
				1.44	RP 69501	RAMP 1 FR IS 695 TO MD 372			
				1.47	RP 69510	RAMP 10 FR RAMP 4 TO MD 372			
				1.48	RP 69504	RAMP 4 FR IS 695 TO MD 372			
				1.49	RP 69503	RAMP 3 FR MD 372 TO RAMP 2			
				1.50	RP 69502	RAMP 2 FR MD 372 TO IS 695	4	48I	
				1.50		SPEED LIMIT 35 MPH			
				1.59	CO2979	PALLADI DR			
				1.64	CO2980	WILTON DR			
				1.64	CO6671	WILTON FARM DR			
				1.70	CO2981	COURTNEY RD			
				1.81	CO2976	MAIDEN CHOICE LA			
				1.82		SPEED LIMIT 30 MPH			
				1.89	CO6635	PIGEON CT			
				1.94	CO2982	ELMRIDGE AVE	3	42I	19,875
				1.98	CO2983	COLLEGE AVE			
				2.01	CO2984	ALAN DR	3	39I	
				2.05		ENT TO OUR LADY OF VICTORY			
		UNDIVIDED		2.09			2	48I	
				2.21	CO2984	ALAN DR			
				2.21	CO2985	DORCHESTER RD			
				2.26	CO2995	ST CHARLES AVE			
				2.32	CO2992	BEECHFIELD AVE			
				2.32	CO2987	KENSINGTON RD			
				2.43	CO3000	LEEDS AVE			
				2.47		BALTO CITY LINE			

\*\*\*\*\*

ROUTE NUMBER.....MD 439  
INVENTORY DIRECTION....EAST  
NAME: OLD YORK RD

SECONDARY R	RUR-MAJOR COLLECTOR	DIVIDED	NONE	0.00	MD 45	YORK RD	2	34I	6,075
				0.02		SPUR TO MD 45			
		UNDIVIDED		0.03		SPUR FR MD 45	2	24I	
				0.08			2	30I	
				0.11	RP 8306	RAMP 6 FR MD 439 TO IS 83			
				0.12	RP 8307	RAMP 7 FR MD 439 TO RAMP 6			
				0.13	RP 8305	RAMP 5 FR IS 83 TO MD 439			

\* A,B = UNIMPROVED; C = GRADED & DRAINED; D,E = SOIL, GRAVEL, STONE; F,G = LOW TYPE BITUMINOUS;  
H,I = HIGH TYPE BITUMINOUS; J = CONCRETE; K = BRICK; L = BLOCK

STATE HIGHWAY ADMINISTRATION OF MARYLAND  
HIGHWAY INFORMATION SERVICES DIVISION  
DATA SUPPORT GROUP

STATE HIGHWAY LOCATION REFERENCE

ROUTE NUMBER.....MD 439 CONTINUED  
INVENTORY DIRECTION....EAST  
NAME: OLD YORK RD

COUNTY-BALTIMORE  
SHA DISTRICT.....4  
DATE.....12/31/2000

SYSTEM	FUNCTIONAL CLASS	HWY TYPE	ACCESS CONTRL	MILEPOINT	MILEPOINT DESCRIPTION	MARKED LANES	SURFACE WIDTH/TYPE*	AADT
SECONDARY R	RUR-MAJOR COLLECTOR	UNDIVIDED	NONE	0.20		2	24I	6,075
				0.24	IS 83 HARRISBURG EXPWY			
				0.24	STRUC #3208			
				0.24	EXIT #36			
				0.33	RP 8301 RAMP 1 FR IS 83 TO MD 439			
				0.36	RP 8303 RAMP 3 FR MD 439 TO RAMP 2			
				0.41	RP 8302 RAMP 2 FR MD 439 TO IS 83			
				0.44		2	22I	
				0.52	SPEED LIMIT 50 MPH			
				0.69		2	22H	
				0.87	CO 117 LENTZ RD			
				0.91	CO 85 SAMPSON RD			
				1.37	CO 111 BOND RD			
				2.28	CO 110 GIBSON RD			
				2.42	CO 102 JORDAN SAW MILL RD			
				2.57	CO6190 JORDAN MILL CT			
				2.83		2	24I	
				3.02	CO 108 WEST LIBERTY RD			3,650
				3.47	CO 101 ENSOR RD			
				4.19	CO 106 OPENSHAW RD			
				4.22	CO 96 GRAYSTONE RD			
				4.61	CO 104 BURKE RD			
				4.85	CO6313 TRUNK RD			
				4.99	CO6314 TWIG CT			
				5.31	CO 105 KIRKWOOD SHOP RD			
				5.56	CO 99 GARRETT RD			
				5.56	CO6452 JOLLY ACRES RD			
				5.97	HARFORD CO/L			

\*\*\*\*\*

ROUTE NUMBER.....MD 542  
INVENTORY DIRECTION....NORTH  
NAME: LOCH RAVEN BLVD

SECONDARY R	URB-OTHER PRIN ART	DIVIDED	NONE	0.00	BALTO CITY LINE	4	48I	25,875
				0.02	CO3396 LOCH HILL RD			
				0.05		5	60I	
				0.11		4	48I	
				0.18	CO1300 REGESTER AVE			
				0.20	SPUR TO REGESTER AVE			
				0.23	SPUR TO HILLEN RD			

\* A,B = UNIMPROVED; C = GRADED & DRAINED; D,E = SOIL, GRAVEL, STONE; F,G = LOW TYPE BITUMINOUS;  
H,I = HIGH TYPE BITUMINOUS; J = CONCRETE; K = BRICK; L = BLOCK

STATE HIGHWAY ADMINISTRATION OF MARYLAND  
HIGHWAY INFORMATION SERVICES DIVISION  
DATA SUPPORT GROUP

STATE HIGHWAY LOCATION REFERENCE

ROUTE NUMBER.....MD 542 CONTINUED  
INVENTORY DIRECTION....NORTH  
NAME: LOCH RAVEN BLVD

COUNTY-BALTIMORE  
SHA DISTRICT.....4  
DATE.....12/31/2000

SYSTEM	FUNCTIONAL CLASS	HWY TYPE	ACCESS CONTRL	MILEPOINT	MILEPOINT DESCRIPTION	MARKED LANES	SURFACE WIDTH/TYPE*	AADT
SECONDARY R	URB-OTHER PRIN ART	DIVIDED	NONE	0.24	CO3398 HILLEN RD	5	58I	25,875
				0.26	SPUR FR HILLEN RD			
				0.32	CO3393 SHEFFORD RD			
				0.41	CO3385 GLENDALE RD			33,475
				0.41	CO3400 DEANWOOD RD			
				0.56	CO3399 SAYWARD AVE			
				0.60	SPEED LIMIT 40 MPH			
				0.73	CO3333 GOUCHER BLVD	6	68I	
				0.77	SPUR TO GOUCHER BLVD			
				0.96	SPUR TO TAYLOR AVE			
				0.96	SPUR FR TAYLOR AVE			
				0.98	CO3481 TAYLOR AVE	6	72I	
				0.99	SPUR FR TAYLOR AVE			
				0.99	SPUR TO TAYLOR AVE			
				1.08	SPEED LIMIT 40 MPH	5	60I	
				1.11	ALLEY			
				1.26	CO3472 GLEN KEITH BLVD			
				1.39	CO3467 LOCH NESS RD			
				1.53	CO3465 ABERDEEN RD			
				1.67	CO3480 THETFORD RD			
				1.73	CO3460 EDGEWOOD RD			
				1.75	CO3482 PUTTY HILL AVE	6	72I	
				1.77	SPUR FR PUTTY HILL AVE			
				1.79	CO3483 MYAMBY RD			
				1.88	CO3485 JOAN AVE			
				1.88	CO3484 MUSSULA RD			
				1.92	CO3490 AMUSKAI RD			
				1.97	CO3487 NATURO RD			
				2.03	CO3500 WHITE OAK AVE	5	72I	
				2.08	CO3488 YAKONA RD	4	48I	
				2.17	SPUR FR JOPPA RD			
				2.18	CO1400 JOPPA RD	4	48J	34,175
				2.20	SPUR FR JOPPA RD			
				2.24	OP 572 LOCH BEND DR			
				2.28		5	60J	
				2.36	RP 69504 RAMP 4 FR MD 542 TO IS 695			
				2.42	RP 69505 RAMP 5 FR IS 695 TO MD 542			
				2.44		4	48J	
				2.50	IS 695 BALTO BELTWAY			
				2.50	STRUC #3165			
				2.50	EXIT #29B			
				2.55	SPUR TO CROMWELL BRIDGE RD			

\* A,B = UNIMPROVED; C = GRADED & DRAINED; D,E = SOIL, GRAVEL, STONE; F,G = LOW TYPE BITUMINOUS;  
H,I = HIGH TYPE BITUMINOUS; J = CONCRETE; K = BRICK; L = BLOCK

STATE HIGHWAY ADMINISTRATION OF MARYLAND  
HIGHWAY INFORMATION SERVICES DIVISION  
DATA SUPPORT GROUP

STATE HIGHWAY LOCATION REFERENCE

ROUTE NUMBER.....MD 542 CONTINUED  
INVENTORY DIRECTION...NORTH  
NAME: LOCH RAVEN BLVD

COUNTY-BALTIMORE  
SHA DISTRICT.....4  
DATE.....12/31/2000

SYSTEM	FUNCTIONAL CLASS	HWY TYPE	ACCESS CONTRL	MILEPOINT	MILEPOINT DESCRIPTION	MARKED LANES	SURFACE WIDTH/TYPE*	AADT
SECONDARY R	URB-OTHER PRIN ART	DIVIDED	NONE	2.62	CO3353 CROMWELL BRIDGE RD	4	48J	34,175
				2.62	RP 69501 RAMP 1 FR CO 3353 TO IS 695			
				2.62	RP 69507 RAMP 7 FR IS 695 TO CO 3353			

\*\*\*\*\*

ROUTE NUMBER.....MD 562  
INVENTORY DIRECTION...NORTH  
NAME: OLD YORK RD

SECONDARY R	RUR-MAJOR COLLECTOR	UNDIVIDED	NONE	0.00	CO 251 OLD YORK RD (BACK)	2	22I	1,725
				0.00	CO 233 MARKOE RD			
				0.45	CO 253 HOUCKS MILL RD			
				0.65	CO 252 OLD YORK RD			
				1.39	MD 138 SHEPPERD RD/TROYER RD			

\*\*\*\*\*

ROUTE NUMBER.....MD 587  
INVENTORY DIRECTION...NORTH  
NAME: WILSON POINT RD

SECONDARY R	URB-COLLECTOR	DIVIDED	NONE	0.00	CO6795 WILSON POINT RD (BACK)	3	48I	5,675
				0.00	CO4698 DOGWOOD DR			
				0.00	STRAWBERRY POINT RD			
				0.10	SPEED LIMIT 35 MPH			
				0.15	CO4703 CYPRESS DR			
				0.24	CO4704 BEECH DR			
				0.31	CO4706 ALDER DR			
				0.55		4	48I	
				0.69	CO6215 DARK HEAD COVE RD			
				1.01	CHESAPEAKE PARK PLAZA			
				1.12	SPURS FR MD 150			
				1.12	SPURS TO MD 150			
				1.14	MD 150 EASTERN BLVD			

\* A,B = UNIMPROVED; C = GRADED & DRAINED; D,E = SOIL, GRAVEL, STONE; F,G = LOW TYPE BITUMINOUS;  
H,I = HIGH TYPE BITUMINOUS; J = CONCRETE; K = BRICK; L = BLOCK

STATE HIGHWAY ADMINISTRATION OF MARYLAND  
HIGHWAY INFORMATION SERVICES DIVISION  
DATA SUPPORT GROUP

STATE HIGHWAY LOCATION REFERENCE

ROUTE NUMBER.....MD 588  
INVENTORY DIRECTION....NORTH  
NAME: GOLDEN RING RD

COUNTY-BALTIMORE  
SHA DISTRICT.....4  
DATE.....12/31/2000

SYSTEM	FUNCTIONAL CLASS	HWY TYPE	ACCESS CONTRL	MILEPOINT	MILEPOINT DESCRIPTION	MARKED LANES	SURFACE WIDTH/TYPE*	AADT
SECONDARY R	URB-MINOR ARTERIAL	UNDIVIDED	NONE	0.00	CO4453 GOLDEN RING RD (BACK)	2	24I	10,975
				0.00	MD 7 PHILADELPHIA RD			
				0.17	CO4373 KERN AVE			
				0.23	OP4375 AKRON RD			
				0.23	CO4375 AKRON RD			
				0.27	CO4371 DELEGGE RD			
				0.29	CO4376 BASSETT RD			
				0.30	SPEED LIMIT 30 MPH			
				0.31	CO7776 WILENOAK CT			
				0.36	CO4379 COCO RD			
				0.44	CO4378 DAYTONA RD			
				0.55		3	30I	
				0.58	CO4372 KENWOOD AVE	2	40I	
NAME: KENWOOD AVE				0.58				
				0.58	CO4357 GOLDEN RING RD			
				0.69	CO4394 WEYBURN RD	2	36I	
				0.78	CO4371 DELEGGE RD	2	24I	
				0.78	CO4359 HAZELWOOD AVE			
				0.87	CO4366 SHADY SPRING AVE			
				0.90	SPUR FR SHADY SPRING AVE			
				1.17	BEG BR			
				1.19	IS 95 J F K MEMORIAL HWY			
				1.19	STRUC #B X631			
				1.21	END BR			
				1.36	CO4271 NORTH AVE			
				1.64	CO4273 EAST AVE			
				1.73	CO4272 EAST AVE			
				1.75		2	42I	
				1.78	CO4275 CLIFFWOOD RD			
				1.83	CO4457 LILLIAN HOLT DR	2	36I	7,575
				1.88	CO4277 MC CORMICK AVE			
				1.90	CO4267 TRUMPS MILL RD			
				1.92	CO4261 BROOKWOOD AVE			
				1.94	END STATE MAINTENANCE			
				1.94	CO4280 KENWOOD AVE (AHEAD)			

\* A,B = UNIMPROVED; C = GRADED & DRAINED; D,E = SOIL, GRAVEL, STONE; F,G = LOW TYPE BITUMINOUS;  
H,I = HIGH TYPE BITUMINOUS; J = CONCRETE; K = BRICK; L = BLOCK

STATE HIGHWAY ADMINISTRATION OF MARYLAND  
HIGHWAY INFORMATION SERVICES DIVISION  
DATA SUPPORT GROUP

STATE HIGHWAY LOCATION REFERENCE

ROUTE NUMBER.....MD 648E  
INVENTORY DIRECTION...NORTH  
NAME: OLD ANNAPOLIS RD

COUNTY-BALTIMORE  
SHA DISTRICT.....4  
DATE.....12/31/2000

SYSTEM	FUNCTIONAL CLASS	HWY TYPE	ACCESS CONTRL	MILEPOINT	MILEPOINT DESCRIPTION	MARKED LANES	SURFACE WIDTH/TYPE*	AADT
SECONDARY R	URB-MINOR ARTERIAL	UNDIVIDED	NONE	0.00	ANNE ARUNDEL CO/L	2	24I	11,475
				0.00	STRUC #2056 PATAPSCO RIVER			
				0.04	END BR			
				0.10	CO3326 MANOFF RD			
				0.11	SPEED LIMIT 40 MPH			
				0.15	CO3325 HOFFMAN AVE	2	40I	
				0.36	SPEED LIMIT 30 MPH			
				0.38	IS 895 HARBOR TUNNEL THRUWAY			
				0.38	STRUC #BY051			
				0.45	CO3298 YARNALL RD			
				0.48	CO3324 DELAWARE AVE			
				0.54	CO3323 NEW YORK AVE			
				0.60	CO3322 OHIO AVE			
				0.66	CO3300 VIRGINIA AVE			
				0.72	CO3321 ILLINOIS AVE			
				0.78	CO3320 GEORGIA AVE			
				0.84	CO3319 VERMONT AVE			
				0.90	CO3318 FLORIDA AVE	2	36I	
				0.95	CO3304 MAPLE RD			
		DIVIDED		0.96	CO3317 MICHIGAN AVE	2	28I	
				0.97	SPEED LIMIT 30 MPH			
				1.03	CO3316 PENNSYLVANIA AVE			
				1.07	CO3290 PARK DR			
				1.09	CO3314 ALABAMA AVE			
				1.15	CO3313 TENNESSEE AVE			
				1.20	CO3305 LOUISIANA AVE			
				1.22	CO3292 ALDERWOOD RD			
				1.29	CO3289 OAK GROVE AVE			
				1.37	CO3281 DAISY AVE			11,050
				1.37	CO3288 ROSE AVE			
				1.44	CO3284 VIOLET AVE			
				1.44	CO3283 ARBUTUS AVE			
				1.50	BALTO CITY LINE			

\*\*\*\*\*

ROUTE NUMBER.....IS 695  
INVENTORY DIRECTION...NORTH  
NAME: BALTO BELTWAY

PRIMARY R	URB-INTERSTATE	DIVIDED	FULL	0.00	ANNE ARUNDEL CO/L	6	72I	136,525
				0.00	STRUC #2001 PATAPSCO RIVER			

\* A,B = UNIMPROVED; C = GRADED & DRAINED; D,E = SOIL, GRAVEL, STONE; F,G = LOW TYPE BITUMINOUS;  
H,I = HIGH TYPE BITUMINOUS; J = CONCRETE; K = BRICK; L = BLOCK

STATE HIGHWAY ADMINISTRATION OF MARYLAND  
HIGHWAY INFORMATION SERVICES DIVISION  
DATA SUPPORT GROUP

STATE HIGHWAY LOCATION REFERENCE

ROUTE NUMBER.....IS 695 CONTINUED  
INVENTORY DIRECTION....NORTH  
NAME: BALTO BELTWAY

COUNTY-BALTIMORE  
SHA DISTRICT.....4  
DATE.....12/31/2000

SYSTEM	FUNCTIONAL CLASS	HWY TYPE	ACCESS CONTRL	MILEPOINT	MILEPOINT DESCRIPTION	MARKED LANES	SURFACE WIDTH/TYPE*	AADT
PRIMARY	R	URB-INTERSTATE	DIVIDED FULL	0.13	END BR	6	72I	136,525
				0.16	RP 69505 RAMP 5 FR IS 695 TO IS 895			
				0.18	SPEED LIMIT 55 MPH			
				0.21	IS 895 HARBOR TUNNEL THRUWAY			127,325
				0.21	STRUC #BY037			
				0.21	EXIT #8A			
				0.21	RP 69505 RAMP 5 FR IS 695 TO IS 895			
				0.29	RP 69506 RAMP 6 FR CO 3239 TO IS 695			
				0.31	RP 69502 RAMP 2 FR IS 895 TO IS 695			
				0.38	RP 69505 RAMP 5 FR IS 695 TO CO 3239			
				0.44	CO3239 HOLLINS FERRY RD			
				0.44	STRUC #3110			
				0.44	EXIT #9			
				0.50	RP 69501 RAMP 1 FR IS 695 TO CO 3239			
				0.56	RP 69502 RAMP 2 FR CO 3239 TO IS 695			
				0.59	ATR STATION #0077			
				0.64	R/R #CSX 140 874 N			
				0.64	STRUC #3111			
				0.95	RP 69502 RAMP 2 FR IS 695 TO US 1 AL			
				0.99	RP 69504 RAMP 4 FR US 1 AL TO IS 695			
				1.08	RP 69501 RAMP 1 FR US 1 AL TO IS 695	7	84I	
				1.13	US 1AL WASHINGTON BLVD			112,825
				1.13	STRUC #3112			
				1.13	EXIT #10			
				1.13	VARIABLE MESSAGE SIGN #403 (SB/L)			
				1.33	RP 9504 RAMP 4 FR IS 95 TO IS 695	6	72I	
				1.42	RP 9502 RAMP 2 FR IS 695 TO IS 95			
				1.44		5	60I	
				1.53	RP 9503 RAMP 3 FR IS 695 TO RAMP 2			
				1.53	STRUC #3195			
				1.59	IS 95 NO NAME			
				1.59	STRUC #3202			
				1.59	EXIT #11			
				1.70	RP 9505 RAMP 5 FR IS 95 TO RAMP 4			
				1.70	STRUC #3201			
				1.72	IS 95 (SB/L)			167,125
				1.72	STRUC #3199			
				1.78	RP 9507 RAMP 7 FR IS 695 TO IS 95			
				2.09	RP 9508 RAMP 8 FR IS 95 TO IS 695			
				2.16	RP 9506 RAMP 6 FR IS 695 TO IS 95			
				2.17	BEG BR			
				2.18	CO3022 BENSON AVE			

\* A,B = UNIMPROVED; C = GRADED & DRAINED; D,E = SOIL, GRAVEL, STONE; F,G = LOW TYPE BITUMINOUS;  
H,I = HIGH TYPE BITUMINOUS; J = CONCRETE; K = BRICK; L = BLOCK



STATE HIGHWAY ADMINISTRATION OF MARYLAND  
HIGHWAY INFORMATION SERVICES DIVISION  
DATA SUPPORT GROUP

STATE HIGHWAY LOCATION REFERENCE

ROUTE NUMBER.....IS 695 CONTINUED  
INVENTORY DIRECTION....NORTH  
NAME: BALTO BELTWAY

COUNTY-BALTIMORE  
SHA DISTRICT.....4  
DATE.....12/31/2000

SYSTEM	FUNCTIONAL CLASS	HWY TYPE	ACCESS CONTRL	MILEPOINT	MILEPOINT DESCRIPTION	MARKED LANES	SURFACE WIDTH/TYPE*	AADT
PRIMARY	R URB-INTERSTATE	DIVIDED	FULL	2.18	STRUC #3113	5	60I	167,125
				2.19	END BR			
				2.31	BEG BR	6	72I	
				2.33	R/R #ATK 529 618 D			
		US	1	2.36	SOUTHWESTERN BLVD			169,825
				2.36	STRUC #3114			
				2.36	EXIT #12A			
			CO3000	2.40	LEEDS AVE			
			RP 69506	2.43	RAMP 6 FR IS 695 TO US 1	7	84I	
				2.43	END BR			
			RP 69508	2.58	RAMP 8 FR CO 3000 TO IS 695			
			CO3004	2.79	WESTLAND BLVD			
				2.79	STRUC #3118			
			RP 69506	3.15	RAMP 6 FR MD 372 TO IS 695			
			RP 69504	3.17	RAMP 4 FR IS 695 TO MD 372			
			RP 69505	3.28	RAMP 5 FR IS 695 TO MD 372			
				3.30	BEG BR			
			MD 372	3.32	WILKENS AVE			171,625
				3.32	STRUC #3119			
				3.32	EXIT #12B			
				3.34	END BR			
			RP 69501	3.36	RAMP 1 FR IS 695 TO MD 372			
			RP 69502	3.50	RAMP 2 FR MD 372 TO IS 695			
				4.06	VARIABLE MESSAGE SIGN #401 (SB/L)			
			RP 69504	4.38	RAMP 4 FR IS 695 TO MD 144			
			RP 69506	4.38	RAMP 6 FR MD 144 TO IS 695			
			MD 144	4.56	FREDERICK RD			176,305
				4.56	STRUC #3121			
				4.56	EXIT #13			
			RP 69502	4.68	RAMP 2 FR MD 144 TO IS 695			
			RP 69508	4.71	RAMP 8 FR IS 695 TO MD 144			
			RP 69504	4.86	RAMP 4 FR IS 695 TO CO 2600			
				5.03	BEG BR			
			CO2600	5.04	EDMONDSON AVE			
				5.04	STRUC #3122			
				5.04	EXIT #14			
				5.06	END BR			
			RP 69507	5.08	RAMP 7 FR CO 2600 TO IS 695			
			RP 69508	5.19	RAMP 8 FR IS 695 TO CO 2600			
			RP 69502	5.21	RAMP 2 FR CO 2600 TO IS 695			
				5.28	ATR STATION #0032 (CHART)			
			CO2621	5.30	INGLESIDE AVE			

\* A,B = UNIMPROVED; C = GRADED & DRAINED; D,E = SOIL, GRAVEL, STONE; F,G = LOW TYPE BITUMINOUS;  
H,I = HIGH TYPE BITUMINOUS; J = CONCRETE; K = BRICK; L = BLOCK

STATE HIGHWAY ADMINISTRATION OF MARYLAND  
HIGHWAY INFORMATION SERVICES DIVISION  
DATA SUPPORT GROUP

STATE HIGHWAY LOCATION REFERENCE

ROUTE NUMBER.....IS 695 CONTINUED  
INVENTORY DIRECTION....NORTH  
NAME: BALTO BELTWAY

COUNTY-BALTIMORE  
SHA DISTRICT.....4  
DATE.....12/31/2000

SYSTEM	FUNCTIONAL CLASS	HWY TYPE	ACCESS CONTRL	MILEPOINT	MILEPOINT DESCRIPTION	MARKED LANES	SURFACE WIDTH/TYPE*	AADT
PRIMARY	R	URB-INTERSTATE	DIVIDED FULL	5.30	STRUC #3123	7	84I	176,305
				5.62	RP 69504 RAMP 4 FR IS 695 TO US 40			
				5.62	RP 69506 RAMP 6 FR US 40 TO IS 695			
				5.73	RP 69503 RAMP 3 FR US 40 TO IS 695			
				5.74	RP 69505 RAMP 5 FR IS 695 TO US 40			
				5.79	US 40 BALTO NATIONAL PIKE			175,125
				5.79	STRUC #3124			
				5.79	EXIT #15			
				5.84	RP 69507 RAMP 7 FR US 40 TO IS 695			
				5.84	RP 69501 RAMP 1 FR IS 695 TO US 40			
				5.97	RP 69508 RAMP 8 FR IS 695 TO US 40			
				6.01	RP 69502 RAMP 2 FR US 40 TO IS 695			
				6.29		6	72I	
				6.60	CO2500 CROSBY RD			
				6.60	STRUC #3125			
				6.78	RP 7004 RAMP 4 FR IS 695 TO IS 70			
				6.79	STRUC #3126 DEAD RUN			
				6.80	RP 7006 RAMP 6 FR IS 70 TO IS 695			
				7.13	STRUC #3130			
				7.20	IS 70 NO NAME			167,425
				7.20	STRUC #3127			
				7.20	RP 7001 RAMP 1 FR IS 695 TO RAMP 8			
				7.20	RP 7005 RAMP 5 FR IS 695 TO RAMP 4			
				7.20	STRUC #3128			
				7.20	RP 7003 RAMP 3 FR RAMP 6 TO IS 695			
				7.20	RP 7007 RAMP 7 FR RAMP 2 TO IS 695			
				7.20	STRUC #3129			
				7.20	EXIT #16			
				7.26	RP 69504 RAMP 4 FR IS 695 TO MD 122			
				7.30	RP 69506 RAMP 6 FR MD 122 TO IS 695			
				7.59	RP 7008 RAMP 8 FR IS 695 TO IS 70			
				7.62	RP 7002 RAMP 2 FR IS 70 TO IS 695			
				7.65	BEG BR			
				7.66	MD 122 SECURITY BLVD			170,425
				7.66	STRUC #3134			
				7.66	EXIT #17			
				7.67	END BR			
				7.70		7	84I	
				7.89	RP 69502 RAMP 2 FR MD 122 TO IS 695			
				7.89	RP 69508 RAMP 8 FR IS 695 TO MD 122			
				7.97		8	96I	
				8.02	STRUC #3136 DEAD RUN			

\* A,B = UNIMPROVED; C = GRADED & DRAINED; D,E = SOIL, GRAVEL, STONE; F,G = LOW TYPE BITUMINOUS;  
H,I = HIGH TYPE BITUMINOUS; J = CONCRETE; K = BRICK; L = BLOCK

STATE HIGHWAY ADMINISTRATION OF MARYLAND  
HIGHWAY INFORMATION SERVICES DIVISION  
DATA SUPPORT GROUP

STATE HIGHWAY LOCATION REFERENCE

ROUTE NUMBER.....IS 695 CONTINUED  
INVENTORY DIRECTION....NORTH  
NAME: BALTO BELTWAY

COUNTY-BALTIMORE  
SHA DISTRICT.....4  
DATE.....12/31/2000

SYSTEM	FUNCTIONAL CLASS	HWY TYPE	ACCESS CONTRL	MILEPOINT	MILEPOINT DESCRIPTION	MARKED LANES	SURFACE WIDTH/TYP*	AADT
PRIMARY	R	URB-INTERSTATE	DIVIDED FULL	8.31	BEG BR	8	96I	170,425
				8.32	CO2356 DOGWOOD RD			
				8.32	STRUC #3137			
				8.33	END BR			
				8.45	VMS #405			
				9.09	CO1900 WINDSOR MILL RD			
				9.09	STRUC #3138			
				9.11	VMS #407			
				9.94	RP 69506 RAMP 6 FR MD 26 TO IS 695			
				9.99	RP 69504 RAMP 4 FR IS 695 TO MD 26			
				10.16	RP 69503 RAMP 3 FR MD 26 TO IS 695			
				10.16	RP 69505 RAMP 5 FR IS 695 TO MD 26			
				10.20	MD 26 LIBERTY RD			150,065
				10.20	STRUC #3139			
				10.20	EXIT #18			
				10.25	RP 69501 RAMP 1 FR IS 695 TO MD 26			
				10.28	RP 69507 RAMP 7 FR MD 26 TO IS 695			
				10.43	RP 69508 RAMP 8 FR IS 695 TO MD 26			
				10.51	RP 69502 RAMP 2 FR MD 26 TO IS 695			
				10.88		7	84I	
				10.94	CO1800 MILFORD MILL RD			
				10.94	STRUC #3140			
				10.97	ATR STATION #78			
				11.25	STRUC #3141			
				11.36	RP 69506 RAMP 6 FR IS 795 TO IS 695			
				11.40		6	72I	
				11.49	RP 69501 RAMP 1 FR IS 695 TO IS 795			
				11.62	CO1700 OLD COURT RD			
				11.62	STRUC #3142			
				11.83	BEG BR			
				11.85	STRUC #3143 BALTO METRO			
				11.88	END BR			
				11.89	RP 69503 RAMP 3 FR IS 795 TO IS 695			
				11.89	IS 795 (SB/L)			
				11.89	STRUC #3308			
				12.00	IS 795 NORTHWEST EXPRESSWAY	7	84I	164,225
				12.00	STRUC #3310			
				12.00	RP 69501 RAMP 1 FR IS 695 TO IS 795			
				12.00	EXIT #19			
				12.12	STRUC #3144 GWYNNS FALLS			
				12.18	R/R #CSX 831 653 V			
				12.18	STRUC #3145			

\* A,B = UNIMPROVED; C = GRADED & DRAINED; D,E = SOIL, GRAVEL, STONE; F,G = LOW TYPE BITUMINOUS;  
H,I = HIGH TYPE BITUMINOUS; J = CONCRETE; K = BRICK; L = BLOCK

STATE HIGHWAY ADMINISTRATION OF MARYLAND  
HIGHWAY INFORMATION SERVICES DIVISION  
DATA SUPPORT GROUP

STATE HIGHWAY LOCATION REFERENCE

ROUTE NUMBER.....IS 695 CONTINUED  
INVENTORY DIRECTION....NORTH  
NAME: BALTO BELTWAY

COUNTY-BALTIMORE  
SHA DISTRICT.....4  
DATE.....12/31/2000

SYSTEM	FUNCTIONAL CLASS	HWY TYPE	ACCESS CONTRL	MILEPOINT	MILEPOINT DESCRIPTION	MARKED LANES	SURFACE WIDTH/TYPE*	AADT
PRIMARY	R URB-INTERSTATE	DIVIDED	FULL	12.22	RP 69508 RAMP 8 FR IS 695 TO IS 795	7	84I	164,225
				12.32	RP 69503 RAMP 3 FR IS 795 TO IS 695	8	96I	
				12.70	RP 69506 RAMP 6 FR IS 695 TO MD 140			
				12.77	RP 69508 RAMP 8 FR MD 140 TO IS 695			
				12.97	MD 140 REISTERSTOWN RD			160,925
				12.97	STRUC #3146			
				12.97	EXIT #20			
				13.12	RP 69504 RAMP 4 FR MD 140 TO IS 695			
				13.14	RP 69502 RAMP 2 FR IS 695 TO MD 140			
				13.48	RP 69506 RAMP 6 FR IS 695 TO MD 129			
				13.49	RP 69508 RAMP 8 FR MD 129 TO IS 695			
				13.71	MD 129 PARK HEIGHTS AVE			152,025
				13.71	STRUC #3147			
				13.71	EXIT #21			
				13.93	TRAVEL ADVISORY SIGN			
				14.01	VMS #408			
				14.20	CO1600 STEVENSON RD			160,225
				14.20	STRUC #3148			
				14.20	EXIT #21			
				14.49	RP 69504 RAMP 4 FR CO 1600 TO IS 695			
				14.50	RP 69502 RAMP 2 FR IS 695 TO CO 1600			
				15.31	RP 69508 RAMP 8 FR CO 722 TO IS 695			
				15.56	RP 69507 RAMP 7 FR IS 695 TO CO 722			
				15.60	BEG BR			
				15.61	CO 722 GREENSPRING AVE			
				15.61	STRUC #3149			
				15.61	EXIT #22			
				15.63	END BR			
				15.69	RP 69503 RAMP 3 FR IS 695 TO CO 722			
				15.83	RP 69504 RAMP 4 FR CO 722 TO IS 695			
				16.26	STRUC #3150 SLAUGHTERHOUSE BRANCH	7	84I	
				16.38				
				16.77	ATR STATION #0050 (CHART)			
				16.98	MD 25 FALLS RD			
				16.98	STRUC #3151			
				17.05	RP 8306 RAMP 6 FR IS 695 TO RAMP 7			
				17.07	RP 8308 RAMP 8 FR MD 25 A TO IS 695			
				17.16	BEG BR			
				17.17	STRUC #3153 JONES FALLS			
				17.20	RP 8307 RAMP 7 FR IS 83 TO IS 83			
				17.22	END BR			
				17.26	RP 8305 RAMP 5 FR IS 83 TO IS 695			

\* A,B = UNIMPROVED; C = GRADED & DRAINED; D,E = SOIL, GRAVEL, STONE; F,G = LOW TYPE BITUMINOUS;  
H,I = HIGH TYPE BITUMINOUS; J = CONCRETE; K = BRICK; L = BLOCK

STATE HIGHWAY ADMINISTRATION OF MARYLAND  
HIGHWAY INFORMATION SERVICES DIVISION  
DATA SUPPORT GROUP

STATE HIGHWAY LOCATION REFERENCE

ROUTE NUMBER.....IS 695 CONTINUED  
INVENTORY DIRECTION....NORTH  
NAME: BALTO BELTWAY

COUNTY-BALTIMORE  
SHA DISTRICT.....4  
DATE.....12/31/2000

SYSTEM	FUNCTIONAL CLASS	HWY TYPE	ACCESS CONTRL	MILEPOINT	MILEPOINT	DESCRIPTION	MARKED LANES	SURFACE WIDTH/TYPE*	AADT
PRIMARY	R	URB-INTERSTATE	DIVIDED FULL	17.34	IS 83	BALTO BELTWAY (AHEAD)	7	84I	160,225
				17.34	MD 25A	JONES FALLS EXPWY			
				17.34		STRUC #3154			
				17.34		EXIT #23			
				18.86	IS 83	HARRISBURG EXPWY (BACK)	6	72I	168,425
				18.86	RP 8303	RAMP 3 FR IS 83 TO IS 83			
				18.86		STRUC #3158			
				18.86		EXIT #24			
				18.98	RP 8305	RAMP 5 FR IS 83 TO IS 695			
				18.98		STRUC #3203			
				19.04	RP 69503	RAMP 3 FR IS 695 TO MD 139			
				19.06		R/R #CR 530 838 V			
				19.06		STRUC #3159			
				19.11	RP 8302	RAMP 2 FR IS 695 TO IS 83			
				19.29	RP 69508	RAMP 8 FR MD 139 TO IS 695			
				19.32	RP 8305	RAMP 5 FR IS 83 TO IS 695	7	84I	
				19.48	MD 139	CHARLES ST			155,225
				19.48		STRUC #3160			
				19.48		EXIT #25			
				19.50	RP 69501	RAMP 1 FR MD 139 TO IS 695			
				19.68	RP 69502	RAMP 2 FR IS 695 TO MD 139			
				19.68	RP 69504	RAMP 4 FR MD 139 TO IS 695			
				19.96			6	72I	
				20.30	RP 69506	RAMP 6 FR IS 695 TO MD 45 A			
				20.31	RP 69508	RAMP 8 FR MD 45 TO IS 695			
				20.45	RP 69507	RAMP 7 FR IS 695 TO MD 45			
				20.46	RP 69505	RAMP 5 FR MD 45 A TO IS 695			
				20.50	MD 45	YORK RD			151,125
				20.50		STRUC #3161			
				20.50		EXIT #26			
				20.52	RP 69501	RAMP 1 FR MD 45 TO IS 695			
				20.63	RP 69503	RAMP 3 FR IS 695 TO MD 45			
				20.66	RP 69502	RAMP 2 FR IS 695 TO MD 45			
				20.84	RP 69504	RAMP 4 FR MD 45 TO IS 695			
				20.90	RP 69508	RAMP 8 FR MD 146 TO IS 695			
				20.96	RP 69506	RAMP 6 FR IS 695 TO MD 146			
				21.07	RP 69507	RAMP 7 FR IS 695 TO MD 146			
				21.08	RP 69505	RAMP 5 FR MD 146 TO IS 695			
				21.12	MD 146	DULANEY VALLEY RD			147,725
				21.12		STRUC #3162			
				21.12		EXIT #27			
				21.14	RP 69501	RAMP 1 FR MD 146 TO IS 695			

\* A,B = UNIMPROVED; C = GRADED & DRAINED; D,E = SOIL, GRAVEL, STONE; F,G = LOW TYPE BITUMINOUS;  
H,I = HIGH TYPE BITUMINOUS; J = CONCRETE; K = BRICK; L = BLOCK

STATE HIGHWAY ADMINISTRATION OF MARYLAND  
HIGHWAY INFORMATION SERVICES DIVISION  
DATA SUPPORT GROUP

STATE HIGHWAY LOCATION REFERENCE

ROUTE NUMBER.....IS 695 CONTINUED  
INVENTORY DIRECTION....NORTH  
NAME: BALTO BELTWAY

COUNTY-BALTIMORE  
SHA DISTRICT.....4  
DATE.....12/31/2000

SYSTEM	FUNCTIONAL CLASS	HWY TYPE	ACCESS CONTRL	MILEPOINT	MILEPOINT DESCRIPTION	MARKED LANES	SURFACE WIDTH/TYPE*	AADT
PRIMARY	R URB-INTERSTATE	DIVIDED	FULL	21.15	RP 69503 RAMP 3 FR MD 146 TO IS 695	6	72I	147,725
				21.29	RP 69502 RAMP 2 FR IS 695 TO CO 999			
				21.32	RP 69504 RAMP 4 FR MD 146 TO IS 695			
				22.17	RP 69508 RAMP 8 FR CO 3334 TO IS 695			
				22.34	RP 69507 RAMP 7 FR IS 695 TO CO 3334			
				22.38	CO3334 PROVIDENCE RD			152,755
				22.38	STRUC #3163			
				22.38	EXIT #28			
				22.41	RP 69503 RAMP 3 FR IS 695 TO CO 3334			
				22.58	RP 69504 RAMP 4 FR CO 3334 TO IS 695			
				22.71	ATR STATION #0054 (CHART)			
				22.90	RP 69508 RAMP 8 FR IS 695 TO CO 3353			
				22.93	RP 69501 RAMP 1 FR CO 3353 TO IS 695			
				23.05	RP 69506 RAMP 6 FR CO 3353 TO IS 695			
				23.09	RP 69507 RAMP 7 FR IS 695 TO CO 3353			
				23.11	BEG BR			
				23.12	CO3353 CROMWELL BRIDGE RD			
				23.12	STRUC #3164			
				23.12	EXIT #29A			
				23.14	END BR			
				23.21	RP 69505 RAMP 5 FR IS 695 TO MD 542			
				23.27	BEG BR			
				23.29	MD 542 LOCH RAVEN BLVD			143,675
				23.29	STRUC #3165			
				23.29	EXIT #29B			
				23.32	END BR			
				23.41	RP 69504 RAMP 4 FR MD 542 TO IS 695			
				24.00	BEG BR			
				24.01	CO1400 JOPPA RD			
				24.01	STRUC #3166			
				24.03	END BR			
				24.12	RP 69506 RAMP 6 FR IS 695 TO MD 41			
				24.16	RP 69508 RAMP 8 FR MD 41 TO IS 695			
				24.31	RP 69507 RAMP 7 FR IS 695 TO MD 41			
				24.31	RP 69505 RAMP 5 FR MD 41 TO IS 695			
				24.35	MD 41 PERRING PKWY			150,375
				24.35	STRUC #3167			
				24.35	EXIT #30			
				24.39	RP 69501 RAMP 1 FR MD 41 TO IS 695			
				24.39	RP 69503 RAMP 3 FR IS 695 TO MD 41			
				24.55	RP 69502 RAMP 2 FR IS 695 TO MD 41			
				24.55	RP 69504 RAMP 4 FR MD 41 TO IS 695			

\* A,B = UNIMPROVED; C = GRADED & DRAINED; D,E = SOIL, GRAVEL, STONE; F,G = LOW TYPE BITUMINOUS;  
H,I = HIGH TYPE BITUMINOUS; J = CONCRETE; K = BRICK; L = BLOCK

STATE HIGHWAY ADMINISTRATION OF MARYLAND  
HIGHWAY INFORMATION SERVICES DIVISION  
DATA SUPPORT GROUP

STATE HIGHWAY LOCATION REFERENCE

ROUTE NUMBER.....IS 695 CONTINUED  
INVENTORY DIRECTION....NORTH  
NAME: BALTO BELTWAY

COUNTY-BALTIMORE  
SHA DISTRICT.....4  
DATE.....12/31/2000

SYSTEM	FUNCTIONAL CLASS	HWY TYPE	ACCESS CONTRL	MILEPOINT	MILEPOINT DESCRIPTION	MARKED LANES	SURFACE WIDTH/TYPE*	AADT
PRIMARY	R	URB-INTERSTATE	DIVIDED FULL	24.75	CO3600 OLD HARFORD RD	6	72I	150,375
				24.75	STRUC #3168			
				25.31	RP 69508 RAMP 8 FR MD 147 TO IS 695			
				25.31	RP 69506 RAMP 6 FR IS 695 TO MD 147			
				25.42	RP 69507 RAMP 7 FR IS 695 TO MD 147			
				25.43	RP 69505 RAMP 5 FR MD 147 TO IS 695			
				25.49	MD 147 HARFORD RD			154,075
				25.49	STRUC #3170			
				25.49	EXIT #31			
				25.53	RP 69501 RAMP 1 FR MD 147 TO IS 695			
				25.55	RP 69503 RAMP 3 FR IS 695 TO MD 147			
				25.65	RP 69502 RAMP 2 FR IS 695 TO MD 147			
				25.92	BEG BR			
				25.93	CO3739 AVONDALE RD			
				25.93	STRUC #3173			
				25.94	END BR			
				26.00	MD 43 WHITE MARSH BLVD			122,075
				26.00	EXIT #31C			
				26.14	MD 43 WHITE MARSH BLVD			
				26.14	STRUC #3347			
				26.14	RP 69504 RAMP 4 FR MD 147 TO IS 695			
				26.33	CO3482 PUTTY HILL AVE			
				26.33	STRUC #3174			
				26.81	RP 69506 RAMP 6 FR IS 695 TO US 1			
				26.81	RP 69508 RAMP 8 FR US 1 TO IS 695			
				27.05	RP 69505 RAMP 5 FR US 1 TO IS 695			
				27.06	RP 69507 RAMP 7 FR IS 695 TO US 1			
				27.12	US 1 BELAIR RD			116,441
				27.12	STRUC #3175			
				27.12	EXIT #32			
				27.18	RP 69501 RAMP 1 FR US 1 TO IS 695			
				27.18	RP 69503 RAMP 3 FR IS 695 TO US 1			
				27.34	VARIABLE MESSAGE SIGN #411 (NB/L)			
				27.38	RP 69502 RAMP 2 FR IS 695 TO US 1			
				27.41	RP 69504 RAMP 4 FR US 1 TO IS 695			
				27.67		5	60I	
				27.71	ATR STATION #0034 (CHART)			
				27.88	CO4457 LILLIAN HOLT DR			
				27.88	STRUC #3176			
				28.23	RP 9502 RAMP 2 FR IS 95 TO IS 695			
				28.37	RP 9508 RAMP 8 FR IS 695 TO IS 95			
				28.52	IS 695 (WB/L)			

\* A,B = UNIMPROVED; C = GRADED & DRAINED; D,E = SOIL, GRAVEL, STONE; F,G = LOW TYPE BITUMINOUS;  
H,I = HIGH TYPE BITUMINOUS; J = CONCRETE; K = BRICK; L = BLOCK

STATE HIGHWAY ADMINISTRATION OF MARYLAND  
HIGHWAY INFORMATION SERVICES DIVISION  
DATA SUPPORT GROUP

STATE HIGHWAY LOCATION REFERENCE

ROUTE NUMBER.....IS 695 CONTINUED  
INVENTORY DIRECTION....NORTH  
NAME: BALTO BELTWAY

COUNTY-BALTIMORE  
SHA DISTRICT.....4  
DATE.....12/31/2000

SYSTEM	FUNCTIONAL CLASS	HWY TYPE	ACCESS CONTRL	MILEPOINT	MILEPOINT DESCRIPTION	MARKED LANES	SURFACE WIDTH/TYPE*	AADT
PRIMARY	R	URB-INTERSTATE	DIVIDED FULL	28.52	STRUC #3177	5	60I	116,441
				28.55	RP 9505 RAMP 5 FR IS 695 TO IS 95	4	48I	
				28.67	IS 95 J F K MEMORIAL HWY			
				28.67	STRUC #3182			
				28.67	EXIT #33			
				28.67	RP 9503 RAMP 3 FR IS 95 TO IS 695			
				28.78	IS 95 (SB/L)			
				28.78	STRUC #3187			
				28.88	STRUC #3188			
				28.95	RP 9501 RAMP 1 FR IS 695 TO IS 95			
				28.97	RP 9507 RAMP 7 FR IS 95 TO IS 695			
				28.97	IS 695 (WB/L)			
				28.97	STRUC #3189			
				28.99	RP 9504 RAMP 4 FR IS 695 TO IS 95			
				29.17	RP 9506 RAMP 6 FR IS 95 TO IS 695			
				29.17	MD 695 BALTO BELTWAY (AHEAD)			

\*\*\*\*\*

ROUTE NUMBER.....MD 695  
INVENTORY DIRECTION....NORTH  
NAME: BALTO BELTWAY

PRIMARY	R	URB-FRWY/EXPWY	DIVIDED FULL	0.00	IS 695 BALTO BELTWAY (BACK)	5	60I	109,025
				0.00	RP 9506 RAMP 6 FR IS 95 TO IS 695			
				0.00	EXIT #33			
				0.28		6	72I	
				0.40	RP269502 RAMP 2 FR MD 7 TO MD 695			
				0.56	RP269508 RAMP 8 FR MD 695 TO MD 7			
				0.66	RP269501 RAMP 1 FR MD 695 TO MD 7			
				0.69	MD 7 PHILADELPHIA RD	5	60I	100,325
				0.69	STRUC #3190			
				0.69	EXIT #34			
				0.80	RP269506 RAMP 6 FR MD 7 TO MD 695			
				0.85	RP269502 RAMP 2 FR US 40 TO MD 695			
				0.89	RP269508 RAMP 8 FR MD 695 TO CO 4453			
				0.97	RP269501 RAMP 1 FR MD 695 TO US 40			
				0.99	RP269507 RAMP 7 FR CO 4453 TO MD 695			
				1.01	BEG BR			
				1.03	US 40 PULASKI HWY			80,325
				1.03	STRUC #3191			
				1.03	EXIT #35			

\* A,B = UNIMPROVED; C = GRADED & DRAINED; D,E = SOIL, GRAVEL, STONE; F,G = LOW TYPE BITUMINOUS;  
H,I = HIGH TYPE BITUMINOUS; J = CONCRETE; K = BRICK; L = BLOCK



STATE HIGHWAY ADMINISTRATION OF MARYLAND  
HIGHWAY INFORMATION SERVICES DIVISION  
DATA SUPPORT GROUP

STATE HIGHWAY LOCATION REFERENCE

ROUTE NUMBER.....MD 695 CONTINUED  
INVENTORY DIRECTION....NORTH  
NAME: BALTO BELTWAY

COUNTY-BALTIMORE  
SHA DISTRICT.....4  
DATE.....12/31/2000

SYSTEM	FUNCTIONAL CLASS	HWY TYPE	ACCESS CONTRL	MILEPOINT	MILEPOINT DESCRIPTION	MARKED LANES	SURFACE WIDTH/TYPE*	AADT	
PRIMARY	R	URB-FRWY/EXPWY	DIVIDED	FULL	1.05	END BR	5	60I	80,325
					1.06	RP269505 RAMP 5 FR MD 695 TO US 40			
					1.06	RP269503 RAMP 3 FR US 40 TO MD 695			
					1.13	RP269506 RAMP 6 FR US 40 TO MD 695			
					1.13	BEG BR			
					1.14	R/R #CSX 140 827 F			
					1.14	STRUC #3250			
					1.15	END BR			
					1.28	RP269504 RAMP 4 FR MD 695 TO US 40			
					1.36	CO4542 KELSO DR			
					1.36	STRUC #3251			
					1.38	MD 702 SOUTHEAST BLVD	4	49I	68,325
					1.38	EXIT #36			
					1.55	BEG BR			
					1.59	R/R #ATK 530 744 U			
					1.59	STRUC #3284 & #3283			
					1.63	END BR			
					1.79	RP269507 RAMP 7 FR MD 702 TO MD 695			
					1.81	RP269507 RAMP 7 FR MD 702 TO MD 695			
					1.83	SPEED LIMIT 55 MPH			
					1.90	MD 702 SOUTHEAST BLVD			
					1.90	STRUC #3282			
					1.99		4	48I	
					2.15	RP269504 RAMP 4 FR MD 695 TO MD 702			
					2.21	STRUC #3281 NORTHEAST CREEK			
					2.46	BEG BR			
					2.50	R/R #ATK 530 743 M			
					2.50	STRUC #3276			
					2.59	END BR			
					2.89	MILE MARKER 38.0			
					3.22	CO5069 CHESACO AVE			
					3.22	STRUC #3257			
					3.39	BEG BR			
					3.41	R/R #ATK 530 741 Y			
					3.41	STRUC #3238			
					3.41	CO5061 PHILADELPHIA AVE			
					3.77	RP269501 RAMP 1 FR MD 157 TO MD 695			
					3.79	END BR			
					3.85	CO5135 DIAMOND POINT RD			
					3.85	STRUC #3258			
					3.86	RP269508 RAMP 8 FR MD 695 TO MD 150			
					4.12	RP269507 RAMP 7 FR MD 150 TO MD 695			

\* A,B = UNIMPROVED; C = GRADED & DRAINED; D,E = SOIL, GRAVEL, STONE; F,G = LOW TYPE BITUMINOUS;  
H,I = HIGH TYPE BITUMINOUS; J = CONCRETE; K = BRICK; L = BLOCK

STATE HIGHWAY ADMINISTRATION OF MARYLAND  
HIGHWAY INFORMATION SERVICES DIVISION  
DATA SUPPORT GROUP

STATE HIGHWAY LOCATION REFERENCE

ROUTE NUMBER.....MD 695 CONTINUED  
INVENTORY DIRECTION....NORTH  
NAME: BALTO BELTWAY

COUNTY-BALTIMORE  
SHA DISTRICT.....4  
DATE.....12/31/2000

SYSTEM	FUNCTIONAL CLASS	HWY TYPE	ACCESS CONTRL	MILEPOINT	MILEPOINT DESCRIPTION	MARKED LANES	SURFACE WIDTH/TYPE*	AADT
PRIMARY	R URB-FRWY/EXPWY	DIVIDED	FULL	4.13	BEG BR	4	48I	68,325
				4.16	MD 150 EASTERN BLVD			47,525
				4.16	STRUC #3226			
				4.16	EXIT #38			
				4.18	END BR			
				4.25	RP269505 RAMP 5 FR MD 695 TO MD 150			
				4.28	RP269506 RAMP 6 FR MD 695 TO MD 157			
				4.49	BEG BR			
				4.52	RP269501 RAMP 1 FR MD 157 TO MD 695			
				4.52	STRUC #3225			
				4.52	EXIT #39			
				4.56	END BR			
				4.60	R/R #CR 530 545 S			
				4.60	R/R #CR 530 544 K			
				4.60	STRUC #3224			
				4.62	RP269504 RAMP 4 FR MD 695 TO MD 150			
				4.64	END BR			
				4.76	BEG BR			
				4.78	MD 151 NORTH POINT BLVD (WB/L)			
				4.78	STRUC #3223			
				4.80	END BR			
				4.81	RP269505 RAMP 5 FR MD 695 TO MD 151			
				4.91	RP269502 RAMP 2 FR MD 151 TO MD 695			
				5.48	MD 151 NORTH POINT BLVD (WB/L)			39,425
				5.48	STRUC #3272			
				5.48	EXIT #40			
				5.48	RP269506 RAMP 6 FR MD 151 TO MD 695			
				5.64	RP269501 RAMP 1 FR MD 695 TO MD 151			
				5.86	CO5510 TRAPPE RD			
				5.86	STRUC #3247			
				5.86	ATR STATION #0074 (CHART)			
				6.18	RP269502 RAMP 2 FR CO 5820 TO MD 695			
				6.20	RP269508 RAMP 8 FR MD 695 TO CO 5820			
				6.51	CO5820 COVE RD			34,125
				6.51	STRUC #3248			
				6.51	EXIT #41			
				6.83	RP269504 RAMP 4 FR MD 695 TO CO 5820			
				6.88	RP269506 RAMP 6 FR CO 5820 TO MD 695			
				7.17	CO5524 BEACHWOOD RD			
				7.17	STRUC #3244			
				7.22	SPEED LIMIT 55 MPH			
				8.41	X-OVER			

\* A,B = UNIMPROVED; C = GRADED & DRAINED; D,E = SOIL, GRAVEL, STONE; F,G = LOW TYPE BITUMINOUS;  
H,I = HIGH TYPE BITUMINOUS; J = CONCRETE; K = BRICK; L = BLOCK

STATE HIGHWAY ADMINISTRATION OF MARYLAND  
HIGHWAY INFORMATION SERVICES DIVISION  
DATA SUPPORT GROUP

STATE HIGHWAY LOCATION REFERENCE

ROUTE NUMBER.....MD 695 CONTINUED  
INVENTORY DIRECTION....NORTH  
NAME: BALTO BELTWAY

COUNTY-BALTIMORE  
SHA DISTRICT.....4  
DATE.....12/31/2000

SYSTEM	FUNCTIONAL CLASS	HWY TYPE	ACCESS CONTRL	MILEPOINT	MILEPOINT DESCRIPTION	MARKED LANES	SURFACE WIDTH/TYPE*	AADT
PRIMARY	R	URB-FRWY/EXPWY	DIVIDED FULL	8.52	MILE MARKER 43	4	48I	34,125
				8.57	BEG BR			
				8.61	R/R #CR 530 554 R			
				8.62	R/R #CR 530 553 J			
				8.62	STRUC #3290			
				8.66	CO5527 MORSE LA			
				8.69	END BR			
				8.77	RP269502 RAMP 2 FR MD 151 TO MD 695			
				8.98	BEGIN BRIDGE			
				8.99	MD 151 NORTH POINT BLVD			21,925
				8.99	STRUC #3370			
				8.99	EXIT #42			
				9.02	RP269505 RAMP 5 FR MD 695 TO MD 151			
				9.02	END BR			
				9.24	END STATE MAINTENANCE			
				9.24	BEGIN TOLL MAINTENANCE			
				9.24	BEG BRIDGE			
				9.27	R/R #CSX 140 827 F			
				9.27	STRUC # BZ 439			
				9.29	END BRIDGE			
				9.35	SPEED LIMIT 55 MPH			
				9.52	MILE MARKER 44			
				9.80	RP269503 RAMP 3 FR MD 158 TO MD 695			
				9.89	RP269509 RAMP 9 FR MD 695 TO MD 157 C/D LANE			
				10.16	BEGIN BRIDGE			
				10.17	MD 157 PENINSULA EXPY			29,225
				10.17	STRUC # BZ448			
				10.17	EXIT #43			
				10.18	END BRIDGE			
				10.43	RP269504 RAMP 4 FR MD 695 TO MD 158			
				10.52	MILE MARKER 45			
				10.67	RP269509 RAMP 9 FR MD 157 TO MD 695 C/D LANE			
				11.21	W. HAUL RD, ENT TO BETH STEEL			
				11.53	STRUC# BZ462 BEAR CREEK			
				11.53	MILE MARKER 46			
				11.93	OP5248 MAIN ST			
				11.94	RP269501 RAMP 1 FR MD 695 TO MD 695 A			29,913
				11.94	EXIT #44			
				11.95		4	72I	
				12.07	RP269506 RAMP 6 FR MD 695 A TO MD 695			
				12.09	RP269501 RAMP 1 FR MD 695 TO MD 695 A			
				12.24	BEGIN TOLL PLAZA (12 LANES)			

\* A,B = UNIMPROVED; C = GRADED & DRAINED; D,E = SOIL, GRAVEL, STONE; F,G = LOW TYPE BITUMINOUS;  
H,I = HIGH TYPE BITUMINOUS; J = CONCRETE; K = BRICK; L = BLOCK

STATE HIGHWAY ADMINISTRATION OF MARYLAND  
HIGHWAY INFORMATION SERVICES DIVISION  
DATA SUPPORT GROUP

STATE HIGHWAY LOCATION REFERENCE

ROUTE NUMBER.....MD 695 CONTINUED  
INVENTORY DIRECTION....NORTH  
NAME: BALTO BELTWAY

COUNTY-BALTIMORE  
SHA DISTRICT.....4  
DATE.....12/31/2000

SYSTEM	FUNCTIONAL CLASS	HWY TYPE	ACCESS CONTRL	MILEPOINT	MILEPOINT DESCRIPTION	MARKED LANES	SURFACE WIDTH/TYPE*	AADT	
PRIMARY	R	URB-FRWY/EXPWY	DIVIDED	FULL	12.35	TOLL BOOTHS (9)	4	72I	29,913
					12.37	ENT TO TOLL FACILITY			
					12.43	EXIT FR TOLL FACILITY			
					12.43	TRUCK RTE TO DUNDALK			
					12.51	SPEED LIMIT 55 MPH	4	48I	
					12.51	EXIT FR TOLL FACILITY S/B			
					12.51	END TOLL PLAZA			
				MD 695C	12.52	AUTHORITY DR			
					12.52	MILE MARKER 47.0			
					12.70	VARIABLE MESSAGE SIGN #817 (SB/L)			
					12.70	BEG BR			
				MD 695C	12.79	AUTHORITY DR			
					13.55	MILE MARKER 48.0			
					13.66	STRUC #BCZ472 PATAPSCO RIVER			
					13.66	BALTO CITY LINE			

\*\*\*\*\*

ROUTE NUMBER.....MD 695A  
INVENTORY DIRECTION....SOUTH  
NAME: BROENING HWY

SECONDARY	R	URB-OTHER PRIN ART	UNDIVIDED	NONE	0.00	BALTO CITY LINE	4	50J	7,375
					0.28	SPUR TO DUNDALK MARINE TERMINAL			
					0.30	DUNHILL RD	2	40I	8,475
					0.30	ENT DUNDALK MARINE TERMINAL			
					0.38		2	30J	
					0.51	NORFOLK SOUTHERN RR			
					0.51	STRUC #3305			
			DIVIDED		0.55				
					0.59	BELCLARE RD			
			UNDIVIDED		0.64	SPEED LIMIT 35 MPH	2	24I	
					1.26	MARYLAND AVE			
					1.26	END STATE MAINTENANCE			
					1.26	BEGIN TOLL MAINTENANCE			
					1.34	SPEED LIMIT 40 MPH			
					1.40	AVON AVE			
					1.82	BRECKENRIDGE DR			
				MD 695C	1.90	AUTHORITY DR			
				RP269501	1.93	RAMP 1 FR MD 695 TO MD 695 A			
				RP269506	1.93	RAMP 6 FR MD 695 A TO MD 695			
					1.93	EXIT #44			

\* A,B = UNIMPROVED; C = GRADED & DRAINED; D,E = SOIL, GRAVEL, STONE; F,G = LOW TYPE BITUMINOUS;  
H,I = HIGH TYPE BITUMINOUS; J = CONCRETE; K = BRICK; L = BLOCK

STATE HIGHWAY ADMINISTRATION OF MARYLAND  
HIGHWAY INFORMATION SERVICES DIVISION  
DATA SUPPORT GROUP

STATE HIGHWAY LOCATION REFERENCE

ROUTE NUMBER.....MD 695B  
INVENTORY DIRECTION....WEST  
NAME: BELCLARE RD

COUNTY-BALTIMORE  
SHA DISTRICT.....4  
DATE.....12/31/2000

SYSTEM	FUNCTIONAL CLASS	HWY TYPE	ACCESS CONTRL	MILEPOINT	MILEPOINT DESCRIPTION	MARKED LANES	SURFACE WIDTH/TYPE*	AADT
SECONDARY R	URB-COLLECTOR	UNDIVIDED	NONE	0.00 MD 695A	BROENING HWY	2	33I	4,975
				0.10 CO5237	DUNDALK AVE			
				0.10 CO5284	BELCLARE RD (AHEAD)			

\*\*\*\*\*

ROUTE NUMBER.....MD 695C  
INVENTORY DIRECTION....SOUTH  
NAME: AUTHORITY DR

SECONDARY R	URB-LOCAL	UNDIVIDED	NONE	0.00 MD 695A	BROENING HWY	2	24I	
				0.00	TOLL MAINTENANCE			
				0.16	SPEED LIMIT 25 MPH			
				0.36	SPEED LIMIT 15 MPH			
				0.47		2	26I	
				0.58	ACCESS ROAD TO MD 695 S/B			
				0.62	ACCESS ROAD FROM MD 695 S/B			
				0.93		2	24I	
				0.97 MD 695	BALTO BELTWAY			
				0.97	STRUC #BCZ472			
				0.98		1	20I	
				1.17		1	16I	
				1.23 MD 695	BALTO BELTWAY			

\*\*\*\*\*

ROUTE NUMBER.....MD 700  
INVENTORY DIRECTION....NORTH  
NAME: MARTIN BLVD

SECONDARY R	URB-LOCAL	DIVIDED	NONE	0.00 CO6216	CHESAPEAKE PARK PLAZA (BACK)	4	60I	25,100
				0.04 RP215005	RAMP 5 FR MD 700 TO MD 150			
				0.05 RP215003	RAMP 3 FR MD 150 TO MD 700			
	URB-MINOR ARTERIAL			0.07 MD 150	EASTERN BLVD			
				0.07	STRUC #3095			
				0.11 RP215001	RAMP 1 FR MD 700 TO MD 150			
				0.14 RP215008	RAMP 8 FR MD 700 TO MD 150			
				0.15 RP215002	RAMP 2 FR MD 150 TO MD 700			
				0.15	SPUR FR BAKER AVE			
				0.16 CO6102	BAKER AVE			
				0.17	STRUC # 9004, OV R/R			
				0.18		4	48I	

\* A,B = UNIMPROVED; C = GRADED & DRAINED; D,E = SOIL, GRAVEL, STONE; F,G = LOW TYPE BITUMINOUS;  
H,I = HIGH TYPE BITUMINOUS; J = CONCRETE; K = BRICK; L = BLOCK

STATE HIGHWAY ADMINISTRATION OF MARYLAND  
HIGHWAY INFORMATION SERVICES DIVISION  
DATA SUPPORT GROUP

STATE HIGHWAY LOCATION REFERENCE

ROUTE NUMBER.....MD 700 CONTINUED  
INVENTORY DIRECTION....NORTH  
NAME: MARTIN BLVD

COUNTY-BALTIMORE  
SHA DISTRICT.....4  
DATE.....12/31/2000

SYSTEM	FUNCTIONAL CLASS	HWY TYPE	ACCESS CONTRL	MILEPOINT	MILEPOINT DESCRIPTION	MARKED LANES	SURFACE WIDTH/TYPE*	AADT
SECONDARY R	URB-MINOR ARTERIAL	DIVIDED	NONE	0.26	SPEED LIMIT 35 MPH	4	48I	25,100
				0.31	CO4475 RIVERTON RD			
				0.43	LELAND AVE			
				0.46	SPUR FR MIDDLE RIVER RD			
				0.46	SPUR TO MIDDLE RIVER RD			
				0.48	CO4465 MIDDLE RIVER RD			
				0.50	SPUR TO MIDDLE RIVER RD			
				0.50	SPUR FR MIDDLE RIVER RD			
				0.61	SPEED LIMIT 50 MPH			
				0.85	CO4483 WINDLASS DR			
				1.21	CO4500 COMPASS RD			
				1.41	CO4523 VENTURI RD			
				1.62	CO4537 TRANSVERSE AVE			
				1.73	SPUR TO CEDAR DR			
				1.73	SPUR FR KELSO DR			
				1.75	CO4541 CEDAR DR			
				1.75	CO4542 KELSO DR			
				1.76	SPUR FR CEDAR DR			
				1.76	SPUR TO KELSO DR			
		UNDIVIDED	PART	1.82	RP104006 RAMP 6 FR US 40 TO MD 700	1	15I	
				1.83	RP104004 RAMP 4 FR MD 700 TO US 40			
				1.94	BEG BR			
				1.97	US 40 PULASKI HWY			
				1.97	STRUC #3106			
				1.97	RP104001 RAMP 1 FR MD 700 TO US 40			

\*\*\*\*\*

ROUTE NUMBER.....MD 702  
INVENTORY DIRECTION....EAST  
NAME: SOUTHEAST BLVD

SECONDARY R	URB-FRWY/EXPWY	DIVIDED	FULL	0.00	MD 695 BALTO BELTWAY	3	48I	47,575
				0.00	EXIT #36			
				0.17	BEG BR			
				0.20	R/R #ATK 530 745 B			
				0.20	STRUC #3267			
				0.22	RP269507 RAMP 7 FR MD 702 TO MD 695			
				0.25	END BR	4	48I	
				0.32	SPEED LIMIT 55 MPH			
				0.33	BEG BR			
				0.39	STRUC #3271 NORTHEAST CREEK			

\* A,B = UNIMPROVED; C = GRADED & DRAINED; D,E = SOIL, GRAVEL, STONE; F,G = LOW TYPE BITUMINOUS;  
H,I = HIGH TYPE BITUMINOUS; J = CONCRETE; K = BRICK; L = BLOCK

STATE HIGHWAY ADMINISTRATION OF MARYLAND  
HIGHWAY INFORMATION SERVICES DIVISION  
DATA SUPPORT GROUP

STATE HIGHWAY LOCATION REFERENCE

ROUTE NUMBER.....MD 702 CONTINUED  
INVENTORY DIRECTION....EAST  
NAME: SOUTHEAST BLVD

COUNTY-BALTIMORE  
SHA DISTRICT.....4  
DATE.....12/31/2000

SYSTEM	FUNCTIONAL CLASS	HWY TYPE	ACCESS CONTRL	MILEPOINT	MILEPOINT DESCRIPTION	MARKED LANES	SURFACE WIDTH/TYPE*	AADT
SECONDARY R	URB-FRWY/EXPWY	DIVIDED	FULL	0.43	END BR	4	48I	47,575
				0.49	MD 695 BALTO BELTWAY			
				0.49	STRUC #3282			
				0.52	STRUC #3268			
				0.73	RP269504 RAMP 4 FR MD 695 TO MD 702			
				0.78	CO5033 MACE AVE			
				0.78	STRUC #3246			
				0.80	RP269507 RAMP 7 FR MD 702 TO MD 695			
				1.31	CO4774 N MARLYN AVE			
				1.31	STRUC #3277			
				1.36	RP270202 RAMP 2 FR MD 150 TO MD 702			
				1.38	RP270208 RAMP 8 FR MD 702 TO MD 150			
				1.65	RP270203 RAMP 3 FR MD 150 TO MD 702			
				1.67	BEG BR			
				1.67	RP270205 RAMP 5 FR MD 702 TO MD 150			
				1.70	MD 150 EASTERN BLVD			25,650
				1.70	STRUC #3245			
				1.72	END BR			
				1.99	SPUR TO OLD EASTERN AVE			
				1.99	SPUR FR OLD EASTERN AVE			
				2.01	CO4758 OLD EASTERN AVE			
			PART	2.03	SPUR FR OLD EASTERN AVE	6	76I	
				2.03	SPUR TO OLD EASTERN AVE			
				2.06	SPEED LIMIT 40 MPH			
				2.28	CO4831 E HOMBERG AVE			
				2.38	STRUC #3340 CBC			
				2.76	CO5815 MANSFIELD RD			
				2.80	STRUC #3205 PEDESTRIAN WALKWAY			
				3.04	SPUR TO MIDDLEBOROUGH RD	4	48I	
				3.04	SPUR FR MIDDLEBOROUGH RD			
				3.06	CO4789 MIDDLEBOROUGH RD			
				3.08	SPUR FR MIDDLEBOROUGH RD			
				3.08	SPUR TO MIDDLEBOROUGH RD			
				3.15	SPEED LIMIT 40 MPH			
				3.36	SPUR FR HYDE PARK RD			
				3.37	SPUR TO HYDE PARK RD			
				3.38	CO4779 HYDE PARK RD			
				3.41	SPUR FR HYDE PARK RD			
				3.41	SPUR TO HYDE PARK RD			
				3.96	SPUR FR TURKEY POINT RD			
				3.97	CO4917 TURKEY POINT RD			
				3.99	SPUR TO TURKEY POINT RD			

\* A,B = UNIMPROVED; C = GRADED & DRAINED; D,E = SOIL, GRAVEL, STONE; F,G = LOW TYPE BITUMINOUS;  
H,I = HIGH TYPE BITUMINOUS; J = CONCRETE; K = BRICK; L = BLOCK

STATE HIGHWAY ADMINISTRATION OF MARYLAND  
HIGHWAY INFORMATION SERVICES DIVISION  
DATA SUPPORT GROUP

STATE HIGHWAY LOCATION REFERENCE

ROUTE NUMBER.....MD 702 CONTINUED  
INVENTORY DIRECTION....EAST  
NAME: SOUTHEAST BLVD

COUNTY-BALTIMORE  
SHA DISTRICT.....4  
DATE.....12/31/2000

SYSTEM	FUNCTIONAL CLASS	HWY TYPE	ACCESS CONTRL	MILEPOINT	MILEPOINT DESCRIPTION	MARKED LANES	SURFACE WIDTH/TYPE*	AADT
SECONDARY R	URB-FRWY/EXPWY	DIVIDED	PART	4.13 CO4967	BACK RIVER NECK RD	4	48I	25,650

\*\*\*\*\*

ROUTE NUMBER.....MD 746A  
INVENTORY DIRECTION....NORTH  
NAME: OLD FALLS RD

SECONDARY R	URB-LOCAL	UNDIVIDED	NONE	0.00 MD 25	FALLS RD	2	20I	199
				0.04	LAKESIDE DR	2	24I	
				0.09	STRUC #3107 JONES FALLS			
				0.13	ROAD END			

\*\*\*\*\*

ROUTE NUMBER.....IS 795  
INVENTORY DIRECTION....NORTH  
NAME: NORTHWEST EXPRESSWAY

PRIMARY R	URB-INTERSTATE	DIVIDED	FULL	0.00 IS 695	BALTO BELTWAY	4	48J	66,647
				0.00 RP 69501	RAMP 1 FR IS 695 TO IS 795			
				0.00 RP 69503	RAMP 3 FR IS 795 TO IS 695			
				0.00	STRUC #3308			
				0.00	STRUC #3310			
				0.00	EXIT #19			
				0.02	END BR			
				0.20 RP 69508	RAMP 8 FR IS 695 TO IS 795			
				0.20 RP 69506	RAMP 6 FR IS 795 TO IS 695			
				0.28	BEG BR			
				0.32	STRUC #3314 GWYNNS FALLS			
				0.39	END BR			
				0.44	INTERSTATE MILE MARKER 1.0	6	72J	
				0.51	SPEED LIMIT 60 MPH			
				0.68	BEG BR			
				0.71	STRUC #3315			
				0.74	END BR			
				0.88	ATR STATION #0073 SB/L (CHART)			
				0.91	BEG BR			
				0.93 CO7113	MT WILSON LA			
				0.93	STRUC #3307			
				0.94	END BR			
				0.98	ATR STATION #0072 NB/L (CHART)			

\* A,B = UNIMPROVED; C = GRADED & DRAINED; D,E = SOIL, GRAVEL, STONE; F,G = LOW TYPE BITUMINOUS;  
H,I = HIGH TYPE BITUMINOUS; J = CONCRETE; K = BRICK; L = BLOCK



STATE HIGHWAY ADMINISTRATION OF MARYLAND  
HIGHWAY INFORMATION SERVICES DIVISION  
DATA SUPPORT GROUP

STATE HIGHWAY LOCATION REFERENCE

ROUTE NUMBER.....IS 795 CONTINUED  
INVENTORY DIRECTION...NORTH  
NAME: NORTHWEST EXPRESSWAY

COUNTY-BALTIMORE  
SHA DISTRICT.....4  
DATE.....12/31/2000

SYSTEM	FUNCTIONAL CLASS	HWY TYPE	ACCESS CONTRL	MILEPOINT	MILEPOINT DESCRIPTION	MARKED LANES	SURFACE WIDTH/TYPE*	AADT
PRIMARY	R URB-INTERSTATE	DIVIDED	FULL	1.45	INTERSTATE MILE MARKER 2.0	6	72J	66,647
				1.55	CO2250 MC DONOGH RD			
				1.55	STRUC #3316			
				2.35	BEG BR			
				2.37	STRUC #3317			
				2.41	END BR			
				2.44	INTERSTATE MILE MARKER 3.0			
				2.59	STRUC #3318 GWYNNS FALLS			
				2.84		5	60J	
				2.92	STRUC #3322 GWYNNS FALLS			
				3.09	RP 79504 RAMP 4 FR IS 795 TO MD 940			
				3.09	BEG BR			
				3.13	STRUC #3319 RED RUN			
				3.17	CO2251 PAINTERS MILL RD			
				3.19	END BR			
				3.31	RP 79510 RAMP 10 FR RAMP 9 TO IS 795			
				3.31	STRUC #3360			
				3.45	INTERSTATE MILE MARKER 4.0			
				3.49		4	48J	
				3.56	RP 79507 RAMP 7 FR MD 940 TO IS 795			
				3.65	RP 79510 RAMP 10 FR RAMP 9 TO IS 795			
				3.91	BEG BR			
				3.93	MD 940 OWINGS MILLS BLVD			69,350
				3.93	STRUC #3323			
				3.93	RP 79503 RAMP 3 FR MD 940 TO IS 795			
				3.93	EXIT #4			
				3.95	END BR	4	48I	
				4.04	RP 79501 RAMP 1 FR RAMP 4 TO MD 940			
				4.04	STRUC #3330			
				4.05	BEG BR			
				4.06	RP 79507 RAMP 7 FR MD 940 TO IS 795			
				4.06	STRUC #3327			
				4.08	END BR			
				4.45	RP 79502 RAMP 2 FR RAMP 7 TO IS 795			
				4.45	RP 79509 RAMP 9 FR IS 795 TO RAMP 10			
				4.45	INTERSTATE MILE MARKER 5.0			
				5.17	CO 562 PLEASANT HILL RD			
				5.17	STRUC #3332			
				5.46	INTERSTATE MILE MARKER 6.0			
				5.96	BEG BR			
				5.97	CO8101 CHURCH RD			
				5.97	STRUC #3333			

\* A,B = UNIMPROVED; C = GRADED & DRAINED; D,E = SOIL, GRAVEL, STONE; F,G = LOW TYPE BITUMINOUS;  
H,I = HIGH TYPE BITUMINOUS; J = CONCRETE; K = BRICK; L = BLOCK

STATE HIGHWAY ADMINISTRATION OF MARYLAND  
HIGHWAY INFORMATION SERVICES DIVISION  
DATA SUPPORT GROUP

STATE HIGHWAY LOCATION REFERENCE

ROUTE NUMBER.....IS 795 CONTINUED  
INVENTORY DIRECTION...NORTH  
NAME: NORTHWEST EXPRESSWAY

COUNTY-BALTIMORE  
SHA DISTRICT.....4  
DATE.....12/31/2000

SYSTEM	FUNCTIONAL CLASS	HWY TYPE	ACCESS CONTRL	MILEPOINT	MILEPOINT DESCRIPTION	MARKED LANES	SURFACE WIDTH/TYPE*	AADT
PRIMARY	R URB-INTERSTATE	DIVIDED	FULL	5.99	END BR	4	48I	69,350
				6.30	RP 79504 RAMP 4 FR IS 795 TO CO 6781			
				6.30	RP 79506 RAMP 6 FR CO 6781 TO IS 795			
				6.50	INTERSTATE MILE MARKER 7.0			
				6.54	BEG BR			
				6.55	CO6781 FRANKLIN BLVD			46,275
				6.55	STRUC #3334			
				6.55	EXIT #7			
				6.57	END BR			
				6.58	RP 79507 RAMP 7 FR CO 6781 TO IS 795			
				6.60	RP 79501 RAMP 1 FR IS 795 TO CO 6781			
				6.89	RP 79502 RAMP 2 FR CO 6781 TO IS 795			
				6.96	RP 79508 RAMP 8 FR IS 795 TO CO 6782			
				7.36	TRAVEL ADVISORY SIGN			
				7.40	CO 503 BERRYMANS LA			
				7.40	STRUC #3335			
				7.48	INTERSTATE MILE MARKER 8.0			
				7.95	CO 504 STOCKSDALE AVE			
				7.95	STRUC #3336			
				8.33	BEG BR			
				8.34	CO 499 COCKEYS MILL RD			
				8.34	STRUC #3337			
				8.35	END BR			
				8.47	INTERSTATE MILE MARKER 9.0			
				8.61	RP 79501 RAMP 1 FR IS 795 TO MD 140			
				8.66	RP 79506 RAMP 6 FR MD 140 TO IS 795			
		UNDIVIDED		8.85				
				8.87	BEG BR			
				8.88	RP 79501 RAMP 1 FR IS 795 TO MD 140			
				8.88	STRUC #3338			
				8.89	END BR			
				8.97	SPUR TO MD 140			
				8.97	SPUR FR MD 140			
				8.99	MD 140 WESTMINSTER PIKE			
				8.99	EXIT #9			
				8.99	MD 795 NO NAME (AHEAD)			

\* A,B = UNIMPROVED; C = GRADED & DRAINED; D,E = SOIL, GRAVEL, STONE; F,G = LOW TYPE BITUMINOUS;  
H,I = HIGH TYPE BITUMINOUS; J = CONCRETE; K = BRICK; L = BLOCK

STATE HIGHWAY ADMINISTRATION OF MARYLAND  
HIGHWAY INFORMATION SERVICES DIVISION  
DATA SUPPORT GROUP

STATE HIGHWAY LOCATION REFERENCE

ROUTE NUMBER.....MD 795  
INVENTORY DIRECTION....EAST  
NAME: NO NAME

COUNTY-BALTIMORE  
SHA DISTRICT.....4  
DATE.....12/31/2000

SYSTEM	FUNCTIONAL CLASS	HWY TYPE	ACCESS CONTRL	MILEPOINT	MILEPOINT DESCRIPTION	MARKED LANES	SURFACE WIDTH/TYPE*	AADT
PRIMARY	R URB-FRWY/EXPWY	UNDIVIDED	NONE	0.00 IS 795	NORTHWEST EXPRESSWAY (BACK)	4	55I	34,550
				0.00 MD 140	WESTMINSTER PIKE			
				0.00	EXIT #9			
				0.02	SPUR TO MD 140			
				0.25		4	39I	
				0.37	SPUR FR MD 30			
				0.47 MD 30	HANOVER PIKE			
				0.47 MD 128	BUTLER RD (AHEAD)			

\*\*\*\*\*

ROUTE NUMBER.....MD 889  
INVENTORY DIRECTION....EAST  
NAME: NO NAME

SECONDARY	R RUR-LOCAL	UNDIVIDED	NONE	0.00	ROAD END	2	18I	199
				0.07	ENT TO SHA HEREFORD GARAGE	2	24I	
				0.10 MD 137	MT CARMEL RD			

\*\*\*\*\*

ROUTE NUMBER.....IS 895  
INVENTORY DIRECTION...NORTH  
NAME: HARBOR TUNNEL THRUWAY

PRIMARY	R URB-FRWY/EXPWY	DIVIDED	FULL	0.00	HOWARD CO/L	4	48J	10,975
				0.00	STRUC #HOY014 PATAPSCO RIVER			
				0.00	TOLL MAINTENANCE			
				0.02 US 1	WASHINGTON BLVD			
				0.06	END BR			
				0.23 RP 89504	RAMP 4 FR US 1 TO IS 895			
				0.29 IS 195	METROPOLITAN BLVD	4	48I	11,950
				0.29	STRUC #3341			
				0.32	SPEED LIMIT 55 MPH			
				0.33 RP 89507	RAMP 7 FR IS 895 TO US 1			
				0.59	STRUC #BY018 CALVERT ACCESS RD			
				0.74	R/R #ATK 529 538 K			
				0.74	STRUC #BY020			
				0.79	INTERSTATE MILE MARKER 2.0			
				0.88	BEG BR			
				0.90	STRUC #BY021 HERBERT RUN			
				0.93	END BR			

\* A,B = UNIMPROVED; C = GRADED & DRAINED; D,E = SOIL, GRAVEL, STONE; F,G = LOW TYPE BITUMINOUS;  
H,I = HIGH TYPE BITUMINOUS; J = CONCRETE; K = BRICK; L = BLOCK

STATE HIGHWAY ADMINISTRATION OF MARYLAND  
HIGHWAY INFORMATION SERVICES DIVISION  
DATA SUPPORT GROUP

STATE HIGHWAY LOCATION REFERENCE

ROUTE NUMBER.....IS 895 CONTINUED  
INVENTORY DIRECTION...NORTH  
NAME: HARBOR TUNNEL THRUWAY

COUNTY-BALTIMORE  
SHA DISTRICT.....4  
DATE.....12/31/2000

SYSTEM	STATE	FUNCTIONAL CLASS	HWY TYPE	ACCESS CONTRL	MILEPOINT	MILEPOINT DESCRIPTION	MARKED LANES	SURFACE WIDTH/TYPE*	AADT
PRIMARY	R	URB-FRWY/EXPWY	DIVIDED	FULL	1.29	STRUC #BY026	4	48I	11,950
					1.82	INTERSTATE MILE MARKER 3.0			
					2.17	CO6274 TRANSWAY RD			
					2.17	OP 254 TRANSWAY RD			
					2.17	STRUC #BY036			
					2.39	BEG BR			
		URB-INTERSTATE			2.41	IS 695 BALTO BELTWAY			14,850
					2.41	STRUC #BY037			
					2.41	EXIT #3			
					2.44	END BR			
					2.44	RP 69505 RAMP 5 FR IS 695 TO IS 895			
					2.53	SPEED LIMIT 55 MPH			
					2.58	RP 69502 RAMP 2 FR IS 895 TO IS 695			
					2.70	BEG BR			
					2.71	CO3200 HAMMONDS FERRY RD			
					2.71	STRUC #BY040			
					2.73	END BR			
					2.86	INTERSTATE MILE MARKER 4.0			
					3.35	RP 89507 RAMP 7 FR IS 895 TO MD 295			26,250
					3.35	MD 295 BALTIMORE WASHINGTON PKWY			
					3.35	STRUC #BY046			
					3.35	EXIT #4			
					3.57	RP 89504 RAMP 4 FR MD 295 TO IS 895			
					3.80	BEG BR			
					3.81	MD 648E OLD ANNAPOLIS RD			
					3.81	STRUC #BY051			
					3.83	END BR			
					3.88	INTERSTATE MILE MARKER 5.0			
					4.13	STRUC #BY054 B&A R/R			
					4.25	BEG BR	4	48J	
					4.61	STRUC #BY059 PATAPSCO RIVER			
					4.61	ANNE ARUNDEL CO/L			

\*\*\*\*\*

ROUTE NUMBER.....MD 940  
INVENTORY DIRECTION...NORTH  
NAME: OWINGS MILLS BLVD

SECONDARY	R	URB-MINOR ARTERIAL	DIVIDED	NONE	0.00	CO7708 OWINGS MILLS BLVD (BACK)	5	60I	28,975
					0.00	CO6779 RED RUN BLVD			
					0.04	SPUR TO RED RUN BLVD	5	72I	

\* A,B = UNIMPROVED; C = GRADED & DRAINED; D,E = SOIL, GRAVEL, STONE; F,G = LOW TYPE BITUMINOUS;  
H,I = HIGH TYPE BITUMINOUS; J = CONCRETE; K = BRICK; L = BLOCK

STATE HIGHWAY ADMINISTRATION OF MARYLAND  
HIGHWAY INFORMATION SERVICES DIVISION  
DATA SUPPORT GROUP

STATE HIGHWAY LOCATION REFERENCE

ROUTE NUMBER.....MD 940 CONTINUED  
INVENTORY DIRECTION....NORTH  
NAME: OWINGS MILLS BLVD

COUNTY-BALTIMORE  
SHA DISTRICT.....4  
DATE.....12/31/2000

SYSTEM	FUNCTIONAL CLASS	HWY TYPE	ACCESS CONTRL	MILEPOINT	MILEPOINT DESCRIPTION	MARKED LANES	SURFACE WIDTH/TYPE*	AADT
SECONDARY R	URB-MINOR ARTERIAL	DIVIDED	NONE	0.04	SPUR FR RED RUN BLVD	5	72I	28,975
				0.07		3	72I	
				0.09	RP 79511 RAMP 11 FR RAMP 1 TO CO 6896			
				0.20	RP 79506 RAMP 6 FR MD 940 TO RAMP 7	4	52I	
				0.27	RP 79501 RAMP 1 FR RAMP 4 TO MD 940			
				0.40	SPEED LIMIT 40 MPH			
				0.53	RP 79507 RAMP 7 FR MD 940 TO IS 795			
				0.53	STRUC #3325			
				0.65	RP 79505 RAMP 5 FR RAMP 9 TO MD 940			
				0.67	RP 79509 RAMP 9 FR IS 795 TO RAMP 10			
				0.67	STRUC #3324			
				0.70	IS 795 NORTHWEST EXPRESSWAY			
				0.70	STRUC #3323			
				0.70	EXIT #4			
				0.78	RP 79503 RAMP 3 FR MD 940 TO IS 795			
				0.85	RP 79501 RAMP 1 FR RAMP 4 TO MD 940			
				0.85	STRUC #3326			
				0.99	RP 79507 RAMP 7 FR MD 940 TO IS 795			
				1.07	RP 79504 RAMP 4 FR IS 795 TO MD 940			
				1.09		5	65I	
				1.22	CO6780 DOLFIELD RD			
				1.22	CO2254 S DOLFIELD RD			
				1.26	BEG BR	4	52J	
				1.27	STRUC #3331 GWYNNS FALLS			
				1.33	CO2253 GWYNNS MILL CT			
				1.41	SPUR TO RAMP 4			
				1.44	RP214004 RAMP 4 FR MD 940 TO MD 140			
				1.44	RP214005 RAMP 5 FR MD 140 TO MD 940			
				1.46	SPUR FR RAMP 5			
				1.48	CO7297 OWINGS MILLS BLVD (AHEAD)			

\*\*\*\*\*

ROUTE NUMBER.....MD 943  
INVENTORY DIRECTION....EAST  
NAME: WARREN RD

SECONDARY R	URB-MINOR ARTERIAL	DIVIDED	NONE	0.00	RP 8307 RAMP 7 FR MD 943 TO IS 83	4	48I	29,570
				0.00	RP 8304 RAMP 4 FR IS 83 TO MD 943			
				0.18	SPEED LIMIT 45 MPH			
				0.27	BEG BR			
				0.28	STRUC #3356 GOODWIN RUN			

\* A,B = UNIMPROVED; C = GRADED & DRAINED; D,E = SOIL, GRAVEL, STONE; F,G = LOW TYPE BITUMINOUS;  
H,I = HIGH TYPE BITUMINOUS; J = CONCRETE; K = BRICK; L = BLOCK

STATE HIGHWAY ADMINISTRATION OF MARYLAND  
HIGHWAY INFORMATION SERVICES DIVISION  
DATA SUPPORT GROUP

STATE HIGHWAY LOCATION REFERENCE

ROUTE NUMBER.....MD 943 CONTINUED  
INVENTORY DIRECTION....EAST  
NAME: WARREN RD

COUNTY-BALTIMORE  
SHA DISTRICT.....4  
DATE.....12/31/2000

SYSTEM	FUNCTIONAL CLASS	HWY TYPE	ACCESS CONTRL	MILEPOINT	MILEPOINT DESCRIPTION	MARKED LANES	SURFACE WIDTH/TYPE*	AADT
SECONDARY R	URB-MINOR ARTERIAL	DIVIDED	NONE	0.29	END BR	4	48I	29,570
				0.38	ENT TO PARK & RIDE			
				0.47	ENT TO PARK & RIDE			
				0.55	SPUR FR BEAVER DAM RD			
				0.59	CO 434 BEAVER DAM RD			
				0.59	CO 360 WARREN RD (AHEAD)			

\*\*\*\*\*

ROUTE NUMBER.....MD 993B  
INVENTORY DIRECTION....NORTH  
NAME: NO NAME

SECONDARY R	URB-LOCAL	UNDIVIDED	NONE	0.00	US 1AL WASHINGTON BLVD	2	24I	
				0.12	US 1AL WASHINGTON BLVD			

\* A,B = UNIMPROVED; C = GRADED & DRAINED; D,E = SOIL, GRAVEL, STONE; F,G = LOW TYPE BITUMINOUS;  
H,I = HIGH TYPE BITUMINOUS; J = CONCRETE; K = BRICK; L = BLOCK