

2000

Calendar Year

HIGHWAY LOCATION REFERENCE

ALL INTERSECTIONS

Data as of December 31, 2000

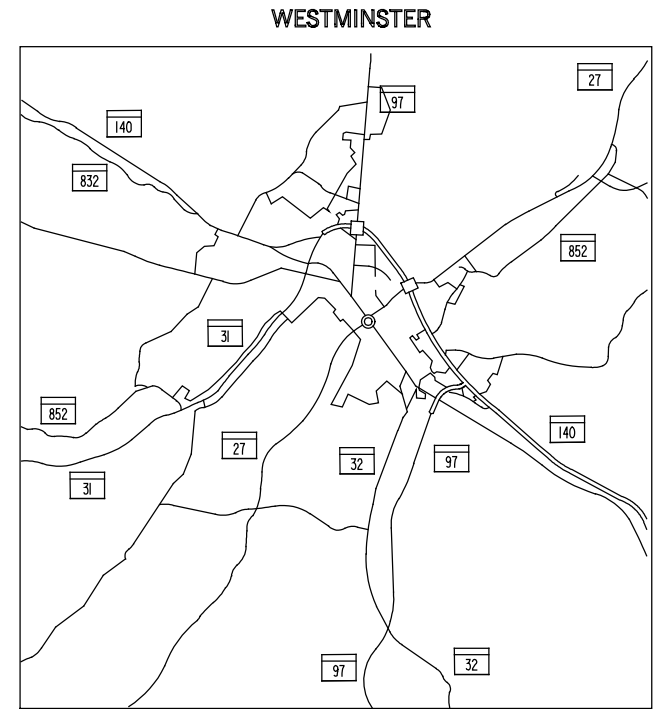
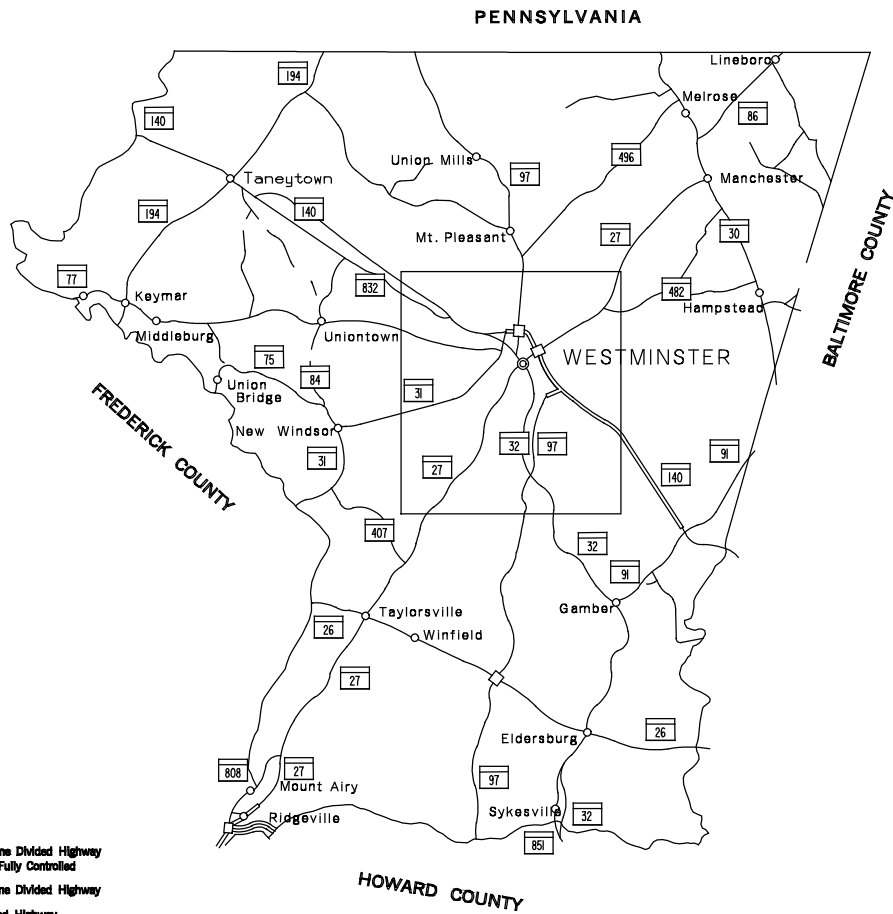
CARROLL

COUNTY

SHA DISTRICT #7

CL






LEGEND

- ==== Multi Lane Divided Highway
Access Fully Controlled
- ==== Multi Lane Divided Highway
- ==== Undivided Highway
- ==== Local Highway

This map is intended for use as a reference only.
For more detailed maps, please contact:
Highway Information Services Division,
Highway Mapping Team at:
410-545-8747 or
by email to maps@sha.state.md.us



**CARROLL COUNTY
HIGHWAY LOCATION
REFERENCE MAP
2000**

PREPARED BY THE
Maryland Department of Transportation
STATE HIGHWAY ADMINISTRATION
HIGHWAY INFORMATION SERVICES DIVISION



ROUTE ALERT LIST

CARROLL COUNTY

None

MARYLAND STATE HIGHWAY ADMINISTRATION
HIGHWAY INFORMATION SERVICES DIVISION
STATE MAINTAINED HIGHWAYS ON THE NATIONAL HIGHWAY SYSTEM
AS OF DECEMBER 31, 2000

CARROLL COUNTY

ROUTE	BEGIN MILEPOINT	BEGIN DESCRIPTION	END MILEPOINT	END DESCRIPTION
MD 30	0.00	BALTIMORE CO/L	11.12	PENNSYLVANIA ST/L
IS 70	0.00	FREDERICK CO/L	1.61	HOWARD CO/L
MD 140	0.00	BALTIMORE CO/L	24.93	FREDERICK CO/L

STATE HIGHWAY ADMINISTRATION OF MARYLAND
HIGHWAY INFORMATION SERVICES DIVISION
DATA SUPPORT GROUP

STATE HIGHWAY LOCATION REFERENCE

ROUTE NUMBER.....MD 26
INVENTORY DIRECTION....EAST
NAME: LIBERTY RD

COUNTY-CARROLL
SHA DISTRICT.....7
DATE.....12/31/2000

SYSTEM	FUNCTIONAL CLASS	HWY TYPE	ACCESS CONTRL	MILEPOINT	MILEPOINT DESCRIPTION	MARKED LANES	SURFACE WIDTH/TYPE*	AADT
SECONDARY R	RUR-MINOR ARTERIAL	UNDIVIDED	NONE	0.00	FREDERICK CO/L	2	24I	5,575
				0.00	CO 273			
				0.20	CO 274			
				0.23				
				0.81	CO 272			
				1.10	CO 275			
				1.56				
				1.76	MD 27			12,875
				1.85				
				2.55				
				2.84				
				3.13	CO 566			
				3.29	MD 850E			
				3.62	CO 555			
				3.62	CO 565			
				4.24		3	36I	
				4.56				
				4.61		2	24I	
				4.96	MD 26A			
				5.20	CO 554			
			PART	5.50	CO 617			
				5.90	CO 553			
				6.39	RP202606			
				6.48	MD 97			22,075
				6.48				
				6.56	RP202602			
				6.57				
				6.94	CO1138			
			NONE	7.19	CO 545			
				7.19				
				7.58				
				7.95	CO 663			
				7.95	CO 664			
				8.10				
				8.28				
			PART	8.61	MD 850F			
		CTL		8.89		3	36I	
				9.06	CO1424			
				9.12				
				9.14				
	URB-OTHER PRIN ART		NONE	9.24	CO 889	4	48I	

* A,B = UNIMPROVED; C = GRADED & DRAINED; D,E = SOIL, GRAVEL, STONE; F,G = LOW TYPE BITUMINOUS;
H,I = HIGH TYPE BITUMINOUS; J = CONCRETE; K = BRICK; L = BLOCK

STATE HIGHWAY ADMINISTRATION OF MARYLAND
HIGHWAY INFORMATION SERVICES DIVISION
DATA SUPPORT GROUP

STATE HIGHWAY LOCATION REFERENCE

ROUTE NUMBER.....MD 26 CONTINUED
INVENTORY DIRECTION....EAST
NAME: LIBERTY RD

COUNTY-CARROLL
SHA DISTRICT.....7
DATE.....12/31/2000

SYSTEM	FUNCTIONAL CLASS	HWY TYPE	ACCESS CONTRL	MILEPOINT	MILEPOINT DESCRIPTION	MARKED LANES	SURFACE WIDTH/TYPE*	AADT	
SECONDARY R	URB-OTHER PRIN ART	CTL	NONE	9.48	CO1375	JOHNSVILLE RD	4	48I	22,075
				9.60	CO1164	BERKLEY DR			
				9.81	OP 238	MARGIN AVE			
		DIVIDED		9.97					
				10.00	CO1041	OLD BARTHOLOW RD			
				10.06	MD 32	SYKESVILLE RD			28,375
				10.08		SPUR TO MD 32			
		CTL		10.16					
				10.24		X-OVER			
				10.41	CO1043	GEORGETOWN BLVD			
				10.47	CO1161	LUERS AVE			
				10.55	CO 692	WALNUT AVE			
				10.59	CO 693	LONG MEADOW DR			
				10.82	CO 703	BONNIE BRAE RD			
				10.93	CO 697	W HEMLOCK DR			
				11.11	CO 705	OKLAHOMA RD			18,250
				11.11	CO 741	RIDGE RD			
				11.33		S CARROLL PARK DR			
				11.44	CO 754	MARVIN AVE			
				11.52	CO 753	MONROE AVE			
				11.70	CO 745	CARROLL HIGHLANDS RD			
				11.70	CO 730	LOCUST LA			
		UNDIVIDED		11.80			2	24I	
				11.85	CO1333	OLD LIBERTY RD			
				11.96	CO1333	OLD LIBERTY RD	3	36I	
				12.00		SPEED LIMIT 50 MPH			
				12.02			2	24I	
				12.04		MONARCH DR			
				12.19	CO1474	MARRIOTTSVILLE RD #2			
				12.52		BEG BR			
	RUR-MINOR ARTERIAL			12.61		STRUC #6001 PATAPSCO RESERVOIR			
				12.71		END BR			
				12.92		ENT CEMETERY			
				13.10	CO 723	OLD LIBERTY RD			
				13.16	CO 721	OAKLAND MILL RD			
				13.49		BEG BR			
				13.65		STRUC #6002 LIBERTY RESERVOIR			
				13.65		BALTIMORE CO/L			

* A,B = UNIMPROVED; C = GRADED & DRAINED; D,E = SOIL, GRAVEL, STONE; F,G = LOW TYPE BITUMINOUS;
H,I = HIGH TYPE BITUMINOUS; J = CONCRETE; K = BRICK; L = BLOCK

STATE HIGHWAY ADMINISTRATION OF MARYLAND
HIGHWAY INFORMATION SERVICES DIVISION
DATA SUPPORT GROUP

STATE HIGHWAY LOCATION REFERENCE

ROUTE NUMBER.....MD 26A
INVENTORY DIRECTION....EAST
NAME: NO NAME

COUNTY-CARROLL
SHA DISTRICT.....7
DATE.....12/31/2000

SYSTEM	FUNCTIONAL CLASS	HWY TYPE	ACCESS CONTRL	MILEPOINT	MILEPOINT DESCRIPTION	MARKED LANES	SURFACE WIDTH/TYPE*	AADT
SECONDARY R	RUR-LOCAL	UNDIVIDED	NONE	0.00 MD 26	LIBERTY RD	2	12G	
				0.02 MD 850I	NO NAME			

ROUTE NUMBER.....MD 27
INVENTORY DIRECTION....NORTH
NAME: RIDGE RD

SECONDARY R	RUR-MINOR ARTERIAL	DIVIDED	NONE	0.00	FREDERICK CO/L	4	48I	18,575
				0.01 RP 7006	RAMP 6 FR IS70 TO MD27			
				0.01 RP 7004	RAMP 4 FR MD27 TO IS70			
				0.07 RP 7003	RAMP 3 FR RAMP 6 TO MD27			
				0.14 RP 7005	RAMP 5 FR MD27 TO IS70			
			PART	0.27 IS 70	BALTO NATIONAL PIKE			20,700
				0.27	STRUC #6011			
				0.27	EXIT #68			
U				0.29	IN CORP LMTS MT AIRY			
				0.37 RP 7008	RAMP 8 FR MD27 TO IS70			
				0.42 RP 7001	RAMP 1 FR MD27 TO IS70			
				0.46	SPUR FR S MAIN ST			
				0.49 MU 215	S MAIN ST			
				0.49 RP 7007	RAMP 7 FR RAMP 2 TO MD27			
				0.55 RP 7002	RAMP 2 FR IS70 TO MD27			
				0.71 MU 400	NO NAME			
				0.74 MU 306	E RIDGEVILLE BLVD			15,200
				0.76	SPUR FR E.RIDGEVILLE BLVD			
				0.80	SPUR TO RIDGE AVE			
		UNDIVIDED		0.96		3	36I	
				1.05	ENT TO PARK & RIDE			
				1.07	SPEED LIMIT 50 MPH			
				1.47 MU 345	TWIN ARCH RD			
				1.47 MU 270	PARK AVE			
				1.52		2	24I	
R				1.95	OUT CORP LMTS MT AIRY			
				1.95 MU 81	CENTER ST			
				2.32 CO 585	WATERSVILLE RD W			
				2.32 CO1310	WATERSVILLE RD			
U				2.38	IN CORP LMTS MT AIRY			
R				2.65	OUT CORP LMTS MT AIRY			
			NONE	3.15 MD 808A	S MAIN ST			13,350
				3.15 CO 581	LEISHEAR RD			

* A,B = UNIMPROVED; C = GRADED & DRAINED; D,E = SOIL, GRAVEL, STONE; F,G = LOW TYPE BITUMINOUS;
H,I = HIGH TYPE BITUMINOUS; J = CONCRETE; K = BRICK; L = BLOCK

STATE HIGHWAY ADMINISTRATION OF MARYLAND
HIGHWAY INFORMATION SERVICES DIVISION
DATA SUPPORT GROUP

STATE HIGHWAY LOCATION REFERENCE

ROUTE NUMBER.....MD 27 CONTINUED
INVENTORY DIRECTION....NORTH
NAME: RIDGE RD

COUNTY-CARROLL
SHA DISTRICT.....7
DATE.....12/31/2000

SYSTEM	FUNCTIONAL CLASS	HWY TYPE	ACCESS CONTRL	MILEPOINT	MILEPOINT DESCRIPTION	MARKED LANES	SURFACE WIDTH/TYPE*	AADT
SECONDARY R	RUR-MINOR ARTERIAL	UNDIVIDED	NONE	3.19		2	23I	13,350
				3.56	CO1421 WIND SONG WAY			
				3.82	CO1373 WINDEMERE WAY			
				4.08	CO1428 FALLING GREEN WAY			
				4.30	CO1053 MT AIRY DR			
				4.51	CO 574 GILLIS FALLS RD			
				4.53	CO 580 HARRISVILLE RD			
				4.99	CO 579 WEST FALLS RD			
				5.87	CO 576 OLD RIDGE RD			
				6.32	CO 839 CANTEE LA			
				6.32	CO 575 CABBAGE SPRING RD			
				6.86	CO 274 ROOP RD			
				7.08	CO 570 GILLIS RD			11,600
				7.47	CO 840 MICHAEL RD			
				7.71	CO1204 GILBERT RD			
				8.22	CO 569 BRADDOCK RD			
				8.23	SPEED LIMIT 40 MPH			
				8.49	CO1248 DOTSON'S RIDGE RD			
				8.54	OP 200 NO NAME			
				8.56	OP 201 NO NAME			
				8.61	OP1156 NO NAME			
				8.67		3	34I	
				8.71	MD 26 LIBERTY RD	3	36I	11,400
				8.77		2	22I	
				9.52	CO 269 SAMS CREEK RD			
				10.24	CO1148 KIMBERLY JAMES CT			
				10.50	CO 557 WESTVIEW RD			
				10.79	MD 407 MARSTON RD			
				10.79	CO 556 BAKER RD			
				10.90	SPEED LIMIT 50 MPH			
				11.54	OP 196 LINZEE DR			
				11.70	OP1165 GRAHAMS GREEN DR			
				11.89	OP 196 LINZEE DR			
				12.47	STRUC #6021 MORGAN RUN			
				13.25	CO 279 DENNINGS RD			
				13.25	CO 822 BEREN LA			
				13.66	CO 285 NICODEMUS RD			
				14.06	CO 301 OLD WESTMINSTER RD			
				14.52	CO 289 STONE CHAPEL RD			
				14.52	CO 290 WARFIELDSBURG RD			
				14.79	CO 294 REGENT ST			
				14.84	CO 295 EXETER RD			

* A,B = UNIMPROVED; C = GRADED & DRAINED; D,E = SOIL, GRAVEL, STONE; F,G = LOW TYPE BITUMINOUS;
H,I = HIGH TYPE BITUMINOUS; J = CONCRETE; K = BRICK; L = BLOCK

STATE HIGHWAY ADMINISTRATION OF MARYLAND
HIGHWAY INFORMATION SERVICES DIVISION
DATA SUPPORT GROUP

STATE HIGHWAY LOCATION REFERENCE

ROUTE NUMBER.....MD 27 CONTINUED
INVENTORY DIRECTION....NORTH
NAME: RIDGE RD

COUNTY-CARROLL
SHA DISTRICT.....7
DATE.....12/31/2000

SYSTEM	FUNCTIONAL CLASS	HWY TYPE	ACCESS CONTRL	MILEPOINT	MILEPOINT DESCRIPTION	MARKED LANES	SURFACE WIDTH/TYPE*	AADT
SECONDARY R	RUR-MINOR ARTERIAL	UNDIVIDED	NONE	14.87		2	23I	11,400
				15.07		2	22I	
				15.10	CO 296 ROLLING RIDGE DR			
				15.82	CO 302 KATE WAGNER RD			8,650
				15.82	CO 299 CHAPEL RD			
				16.28	CO 301 OLD WESTMINSTER RD	2	24I	
				16.77	MD 808B SPRING MILLS RD			
				16.81		2	22I	
				17.17	R/R #MMID 831 701 H			
				17.17	STRUC #6003			
				17.25	PRVT RD			
				17.49	SPEED LIMIT 40 MPH			
				17.50	STRUC OV LITTLE PIPE CREEK			
	URB-OTHER PRIN ART			17.73	CO 383 BOND ST			11,250
				17.84	SPEED LIMIT 30 MPH			
				17.85	CO1487 MONTPELIER CT			
				17.94	CO 388 GOODWINS QUARRY RD			
				17.96		2	25I	
				18.05		2	31I	
				18.07	OP 105 MIAMI AVE			
				18.08	CO 386 HOLLOW ROCK AVE			
				18.16	OP 108 NO NAME			
				18.18	OP 107 NO NAME			
				18.22	IN CORP LMTS WESTMINSTER			
				18.22				
				18.23	SPEED LIMIT 25 MPH			
				18.24	MU 200 GEORGE ST E&W	2	30I	
				18.30	MU 92 CHASE ST #2			
				18.35		2	24I	
				18.38	MU 210 GREEN ST E&W			
				18.43	MU8245 UNION ALLEY	2	38I	
				18.47	MD 32 W MAIN ST/E MAIN ST	2	20I	15,250
				18.47				
		CTL		18.52	MU 621 WINTERS ST	2	30I	
				18.52	MU 622 WINTERS ST			
				18.55	MU 184 DISTILLERY DR			
				18.61	MU 110 EMERALD HILL LA			
				18.67	SPEED LIMIT 30 MPH			
				18.69	OUT CORP LMTS WESTMINSTER			
				18.69				
				18.73	MU 516 TUC RD	2	24I	
		UNDIVIDED		18.86	SPEED LIMIT 40 MPH			

* A,B = UNIMPROVED; C = GRADED & DRAINED; D,E = SOIL, GRAVEL, STONE; F,G = LOW TYPE BITUMINOUS;
H,I = HIGH TYPE BITUMINOUS; J = CONCRETE; K = BRICK; L = BLOCK

STATE HIGHWAY ADMINISTRATION OF MARYLAND
HIGHWAY INFORMATION SERVICES DIVISION
DATA SUPPORT GROUP

STATE HIGHWAY LOCATION REFERENCE

ROUTE NUMBER.....MD 27 CONTINUED
INVENTORY DIRECTION....NORTH
NAME: MANCHESTER RD

COUNTY-CARROLL
SHA DISTRICT.....7
DATE.....12/31/2000

SYSTEM	FUNCTIONAL CLASS	HWY TYPE	ACCESS CONTRL	MILEPOINT	MILEPOINT DESCRIPTION	MARKED LANES	SURFACE WIDTH/TYPE*	AADT
SECONDARY R	URB-OTHER PRIN ART	UNDIVIDED	NONE	18.92		2	25I	15,250
				18.98	RP214006 RAMP 6 FR MD27 TO MD140			
				19.01	RP214007 RAMP 7 FR MD27 TO RAMP 6			
				19.02	RP214008 RAMP 8 FR RAMP 5 TO MD27			
				19.03	RP214005 RAMP 5 FR MD140 TO MD27			
				19.07	MD 140 BALTIMORE BLVD	2	24I	18,050
				19.07	STRUC #6032			
				19.17	RP214003 RAMP 3 FR MD27 TO MD140			
				19.19	RP214002 RAMP 2 FR MD27 TO RAMP 3			
				19.20	RP214001 RAMP 1 FR RAMP 4 TO MD27			
				19.21	RP214004 RAMP 4 FR MD140 TO MD27			
				19.22		3	48I	
				19.39		2	24I	
				19.48	CO1261 GOLDENROD TERR			
				19.58	CO 394 HAHN RD			
		DIVIDED		19.69				
	RUR-MINOR ARTERIAL		PART	19.72	R/R #MMID 831 693 T			
				19.72	STRUC #6048			
				19.80	STRUC #6052 WEST BRANCH			
				19.84	MD 852G OLD MANCHESTER RD			
				19.84	CO1173 BENNETT CERF DR			
		UNDIVIDED		20.00				
				20.08	SPEED LIMIT 55 MPH			
				20.33	CO 397 LUCABAUGH MILL RD			
				20.36	STRUC #6053 CRANBERRY BRANCH			
				20.53	CO 410 GAHLE RD			
				21.12	MD 852J MARTIN DR			
				21.62	SPUR TO MD 482			
				21.67	CO 941 GUADELUPE DR			8,150
				21.67	MD 482 HAMPSTEAD MEXICO RD			
				22.10	MD 852G OLD MANCHESTER RD			
				22.31	MD 27A RANDOM RIDGE RD			
				22.56	CO1133 OLD MANCHESTER RD			
				22.86	CO1133 OLD MANCHESTER RD			
				23.13	ST ALBANS DR			
				23.27	MD 852A NO NAME			
				23.34	MD 27B NO NAME			
				23.70	CO 142 SULLIVAN RD			
				23.70	CO 138 SNYDERSBURG RD			
			NONE	24.97	CO 133 ALBERT RILL RD			7,450
				26.06	OP 28 GROVES MILL RD			
				26.26	MD 852C MANCHESTER RD			

* A,B = UNIMPROVED; C = GRADED & DRAINED; D,E = SOIL, GRAVEL, STONE; F,G = LOW TYPE BITUMINOUS;
H,I = HIGH TYPE BITUMINOUS; J = CONCRETE; K = BRICK; L = BLOCK

STATE HIGHWAY ADMINISTRATION OF MARYLAND
HIGHWAY INFORMATION SERVICES DIVISION
DATA SUPPORT GROUP

STATE HIGHWAY LOCATION REFERENCE

ROUTE NUMBER.....MD 27 CONTINUED
INVENTORY DIRECTION...NORTH
NAME: MANCHESTER RD

COUNTY-CARROLL
SHA DISTRICT.....7
DATE.....12/31/2000

SYSTEM	FUNCTIONAL CLASS	HWY TYPE	ACCESS CONTRL	MILEPOINT	MILEPOINT	DESCRIPTION	MARKED LANES	SURFACE WIDTH/TYPE*	AADT
SECONDARY R	RUR-MINOR ARTERIAL	UNDIVIDED	NONE	26.36	MD 27C	NO NAME	2	24I	7,450
				26.61	MD 27D	NO NAME			
				26.74	MD 27E	NO NAME			
				26.82	MU 205	WESTMINSTER ST			
U				26.92		IN CORP LMTS MANCHESTER			
				26.94	MU 183	PUMPING STATION #27 RD			
				27.04		SPEED LIMIT 30 MPH			
R				27.14		OUT CORP LMTS MANCHESTER			
U				27.19		IN CORP LMTS MANCHESTER			
				27.27	MD 30	MAIN ST			

ROUTE NUMBER.....MD 27A
INVENTORY DIRECTION...EAST
NAME: RANDOM RIDGE RD

SECONDARY R	RUR-LOCAL	UNDIVIDED	NONE	0.00	MD 852F	NO NAME	2	14G	
				0.03	MD 27	MANCHESTER RD	2	20I	
				0.08	CO 411	RANDOM RIDGE RD			
				0.08		RANDOM RIDGE RD (PROPOSED)			
				0.09			2	10E	
				0.15		ROAD END			

ROUTE NUMBER.....MD 27B
INVENTORY DIRECTION...EAST
NAME: NO NAME

SECONDARY R	RUR-LOCAL	UNDIVIDED	NONE	0.00	MD 852B	NO NAME	2	21I	
				0.01	MD 27	MANCHESTER RD			

ROUTE NUMBER.....MD 27C
INVENTORY DIRECTION...EAST
NAME: NO NAME

SECONDARY R	RUR-LOCAL	UNDIVIDED	NONE	0.00	MD 27	MANCHESTER RD	2	18I	
				0.01	MD 852C	MANCHESTER RD			

* A,B = UNIMPROVED; C = GRADED & DRAINED; D,E = SOIL, GRAVEL, STONE; F,G = LOW TYPE BITUMINOUS;
H,I = HIGH TYPE BITUMINOUS; J = CONCRETE; K = BRICK; L = BLOCK

STATE HIGHWAY ADMINISTRATION OF MARYLAND
HIGHWAY INFORMATION SERVICES DIVISION
DATA SUPPORT GROUP

STATE HIGHWAY LOCATION REFERENCE

ROUTE NUMBER.....MD 27D
INVENTORY DIRECTION....EAST
NAME: NO NAME

COUNTY-CARROLL
SHA DISTRICT.....7
DATE.....12/31/2000

SYSTEM	FUNCTIONAL CLASS	HWY TYPE	ACCESS CONTRL	MILEPOINT	MILEPOINT DESCRIPTION	MARKED LANES	SURFACE WIDTH/TYPE*	AADT
SECONDARY R	RUR-LOCAL	UNDIVIDED	NONE	0.00 MD 27	MANCHESTER RD	2	20G	
				0.02 MD 852C	MANCHESTER RD			

ROUTE NUMBER.....MD 27E
INVENTORY DIRECTION....EAST
NAME: NO NAME

SECONDARY R	RUR-LOCAL	UNDIVIDED	NONE	0.00 MD 27	MANCHESTER RD	2	20H	
				0.02 MD 852C	MANCHESTER RD			

ROUTE NUMBER.....MD 30
INVENTORY DIRECTION...NORTH
NAME: HANOVER PIKE

PRIMARY R	RUR-OTHER PRIN ART	UNDIVIDED	NONE	0.00	BALTIMORE CO/L	2	24I	19,475
				0.04	SPEED LIMIT 50 MPH			
				0.26 CO 869	WOLF HILL DR			
				0.68 CO 431	TRENTON MILL RD			21,800
				0.80 OP 153	DOSS GARLAND DR			
				1.15 OP 152	HAMPSHIRE RD			
				1.22	SPEED LIMIT 30 MPH			
				1.28	R/R #CSX 832 018 H			
	U			1.30	IN CORP LMTS HAMPSTEAD			
NAME: S MAIN ST				1.30				
	R			1.43 MU 76	NORTH WOODS TRAIL			
				1.47	OUT CORP LMTS HAMPSTEAD			
	U			1.52	IN CORP LMTS HAMPSTEAD			
				1.74 CO 434	RALPH AVE			
				1.91 MU 55	HOUCKSVILLE RD			
				1.91 MD 88	LOWER BECKLEYSVILLE RD			
				1.97 MU 100	W SHUE AVE			
				2.01 MU 70	MOTT AVE WEST			
				2.02 MU 60	MOTT AVE EAST			
				2.08 MU 90	SHILOH AVE E&W			
				2.21 MU 30	GILL AVE E&W			
				2.27 MD 833	OLD BLACKROCK RD			24,000
NAME: N MAIN ST				2.27				
				2.30 MU 110	N WEST ST			

* A,B = UNIMPROVED; C = GRADED & DRAINED; D,E = SOIL, GRAVEL, STONE; F,G = LOW TYPE BITUMINOUS;
H,I = HIGH TYPE BITUMINOUS; J = CONCRETE; K = BRICK; L = BLOCK

STATE HIGHWAY ADMINISTRATION OF MARYLAND
HIGHWAY INFORMATION SERVICES DIVISION
DATA SUPPORT GROUP

STATE HIGHWAY LOCATION REFERENCE

ROUTE NUMBER.....MD 30 CONTINUED
INVENTORY DIRECTION....NORTH
NAME: N MAIN ST

COUNTY-CARROLL
SHA DISTRICT.....7
DATE.....12/31/2000

SYSTEM	FUNCTIONAL CLASS	HWY TYPE	ACCESS CONTRL	MILEPOINT	MILEPOINT DESCRIPTION	MARKED LANES	SURFACE WIDTH/TYPE*	AADT
PRIMARY	U	RUR-OTHER PRIN ART	UNDIVIDED	NONE	2.33 OP 149	OP B	24I	24,000
					2.34 MU 40	HILLCREST AVE		
					2.37 MU 50	HOUCK AVE		
					2.43 MU 80	RINAMAN AVE		
					2.47 MU8030	MATTHEWS ALLEY		
					2.52 MU8050	TAWNEY ALLEY		
					2.53 MU 10	UPPER BECKLEYSVILLE RD		
					2.59 MU8040	SULLIVAN ALLEY		
					2.69 MD 482	HAMPSTEAD MEXICO RD		19,250
					2.69 MU 20	FAIRMOUNT RD		
					2.97	R/R #CSX 832 025 T		
					3.27	SPEED LIMIT 40 MPH		
					3.30 OP 53	NO NAME		
					3.46 OP 52	NO NAME		
					3.54 MU 25	FARM WOODS LA		
					3.61	OUT CORP LMTS HAMPSTEAD		
					3.61			
					3.86 CO 158	GREENMOUNT CHURCH RD		16,550
					3.87 CO1270	ZAKIRA CT		
					3.99 CO 157	GREENMOUNT STATION RD		
					4.08 CO 779	STERLING CT		
					4.13	SPEED LIMIT 40 MPH		
			DIVIDED		4.32			
					4.53 MU 27	EAGLE RIDGE CT		
					4.53 CO 156	BRODBECK RD		
			UNDIVIDED		4.59			
					4.69 OP 50	N CARROLL LA		
					4.90 CO 145	BASLER RD		
					5.18 CO 150	CAPE HORN RD N		
					5.24	SPEED LIMIT 45 MPH		
					5.61 MU 45	CHARMIL DR		
					5.69 CO 178	MAPLE GROVE RD		
					5.94	SPEED LIMIT 30 MPH		
					6.01	IN CORP LMTS MANCHESTER		
					6.01			
					6.13 MU 160	NEW ST		
					6.13 MU 40	BEAVER ST		
					6.25 MU8025	DEEP ALLEY		
					6.25 MU 90	HIGH ST		
					6.37 MU 60	CHURCH ST		
					6.39 MU 78	GRAFFIE LA		
					6.45 MU 205	WESTMINSTER ST		

R
NAME: HANOVER PIKE

U
NAME: S MAIN ST

* A,B = UNIMPROVED; C = GRADED & DRAINED; D,E = SOIL, GRAVEL, STONE; F,G = LOW TYPE BITUMINOUS;
H,I = HIGH TYPE BITUMINOUS; J = CONCRETE; K = BRICK; L = BLOCK

STATE HIGHWAY ADMINISTRATION OF MARYLAND
HIGHWAY INFORMATION SERVICES DIVISION
DATA SUPPORT GROUP

STATE HIGHWAY LOCATION REFERENCE

ROUTE NUMBER.....MD 30 CONTINUED
INVENTORY DIRECTION....NORTH
NAME: S MAIN ST

COUNTY-CARROLL
SHA DISTRICT.....7
DATE.....12/31/2000

SYSTEM	FUNCTIONAL CLASS	HWY TYPE	ACCESS CONTRL	MILEPOINT	MILEPOINT DESCRIPTION	MARKED LANES	SURFACE WIDTH/TYPE*	AADT
PRIMARY	U	RUR-OTHER PRIN ART	UNDIVIDED	NONE	6.45 MU 230	2	24I	16,550
					6.51 MU8020			
					6.61 MU8040			
					6.66 MU 120			
					6.68 MD 27			19,050
					6.79 MU 30			
					6.84 MU 195			
					6.87 MU8010			
					6.87			
					6.89			
					6.89			
					6.93 MU 89			
					7.05 OP 34			
					7.06 MU 125			
					7.14			
					7.50 CO 148			16,450
					7.86 MD 86			13,150
					8.06 OP 33			
					8.21 CO 128			
					8.26			
					8.49 CO 127			
					9.30			
					9.31 MD 496			12,150
					9.31 CO 122			
					9.32			
					9.43			
					9.94 CO1283			
					10.25 CO 120			
					10.38 CO 119			
					10.83 CO 121			
					11.12			

R
NAME: HANOVER PIKE

ROUTE NUMBER.....MD 31
INVENTORY DIRECTION....EAST
NAME: NEW WINDSOR RD

SECONDARY	R	RUR-MINOR ARTERIAL	UNDIVIDED	NONE	0.00	2	20I	2,925
					0.00			
					0.03			
					0.08 CO 236			

* A,B = UNIMPROVED; C = GRADED & DRAINED; D,E = SOIL, GRAVEL, STONE; F,G = LOW TYPE BITUMINOUS;
H,I = HIGH TYPE BITUMINOUS; J = CONCRETE; K = BRICK; L = BLOCK

STATE HIGHWAY ADMINISTRATION OF MARYLAND
HIGHWAY INFORMATION SERVICES DIVISION
DATA SUPPORT GROUP

STATE HIGHWAY LOCATION REFERENCE

ROUTE NUMBER.....MD 31 CONTINUED
INVENTORY DIRECTION....EAST
NAME: NEW WINDSOR RD

COUNTY-CARROLL
SHA DISTRICT.....7
DATE.....12/31/2000

SYSTEM	FUNCTIONAL CLASS	HWY TYPE	ACCESS CONTRL	MILEPOINT	MILEPOINT DESCRIPTION	MARKED LANES	SURFACE WIDTH/TYPE*	AADT
SECONDARY R	RUR-MINOR ARTERIAL	UNDIVIDED	NONE	0.19 CO 242	OLD NEW WINDSOR RD	2	20I	2,925
				0.48 OP1200	NO NAME			
				1.22 MD 407	MARSTON RD			3,550
				2.29 CO 265	WAKEFIELD VALLEY RD			
				2.33	SPEED LIMIT 40 MPH			
				2.88	STRUC #6007 LITTLE PIPE CREEK			
			PART	2.93	IN CORP LMTS NEW WINDSOR			
				2.93				
				2.94 MU 35	COE DR			
				2.94	SPEED LIMIT 30 MPH			
				2.96	R/R #MMID 831 717 E			
				2.97 MU 130	LAMBERT AVE	2	24I	
				3.03		2	21I	
				3.06 MU 160	MAPLE AVE	2	22I	
				3.09 MU 50	MILL DR			
				3.13 MU 30	CHURCH ST			
				3.17 MU 210	SPOERLEIN DR	2	24I	
				3.22 MU 150	MAIN ST	2	22I	
				3.22				
				3.22 MU 80	HIGH ST			
				3.31 MD 75	UNION BRIDGE RD			4,750
				3.31 MU 230	UNION BRIDGE RD			
				3.32	SPUR TO MD 75			
				3.39 MU 120	BROWNIE DR			
				3.42 MU 70	MANNING DR			
				3.46 MU 170	ROOP DR			
				3.48 MU 20	BLUE RIDGE AVE			
				3.50 MU 210	SPOERLEIN DR			
				3.52 MU 220	SPRINGDALE RD	2	28I	
				3.52				
				3.62 MU 30	CHURCH ST			
				3.73	SPEED LIMIT 40 MPH			
				3.81		2	24I	
				4.08 MD 852	OLD NEW WINDSOR PIKE			
				4.08 OP 79	SLINGLUFF LA			
				4.08	OUT CORP LMTS NEW WINDSOR			
				4.11	SPEED LIMIT 55 MPH			
				4.58 MU 225	TIBBETTS LA			
				5.20 CO 265	WAKEFIELD VALLEY RD			
				5.75	STRUC #6057 TURKEYFOOT RUN			
				6.12 CO 287	MEDFORD RD			5,250
				6.91 CO1284	BYRON RD			

* A,B = UNIMPROVED; C = GRADED & DRAINED; D,E = SOIL, GRAVEL, STONE; F,G = LOW TYPE BITUMINOUS;
H,I = HIGH TYPE BITUMINOUS; J = CONCRETE; K = BRICK; L = BLOCK

STATE HIGHWAY ADMINISTRATION OF MARYLAND
HIGHWAY INFORMATION SERVICES DIVISION
DATA SUPPORT GROUP

STATE HIGHWAY LOCATION REFERENCE

ROUTE NUMBER.....MD 31 CONTINUED
INVENTORY DIRECTION....EAST
NAME: NEW WINDSOR RD

COUNTY-CARROLL
SHA DISTRICT.....7
DATE.....12/31/2000

SYSTEM	FUNCTIONAL CLASS	HWY TYPE	ACCESS CONTRL	MILEPOINT	MILEPOINT DESCRIPTION	MARKED LANES	SURFACE WIDTH/TYPE*	AADT
SECONDARY R	RUR-MINOR ARTERIAL	UNDIVIDED	PART	7.30	STRUC #6046 LITTLE PIPE CREEK	2	24I	5,250
				7.32 MD 852	OLD NEW WINDSOR PIKE			
	URB-OTHER PRIN ART			7.66 MD 852K	STONE CHAPEL RD			
				8.09 MU 305	LONG VALLEY RD			
				8.43 OP1067	TAHOMA FARM RD			
				8.43 MU 508	TAHOMA FARM RD			
U				9.02	IN CORP LMTS WESTMINSTER			
				9.18 MU 615	WINDSOR DR			
				9.25	SPEED LIMIT 45 MPH			
				9.60 MU 540	UNIONTOWN RD			
				9.73	SPUR TO MD 32			
				9.75 MD 32	W MAIN ST			11,550
				9.75 MU 331	WMC DR			
		DIVIDED		10.08	SPUR FR MD 140			
				10.16 MD 140	TANEYTOWN PIKE			

ROUTE NUMBER.....MD 32
INVENTORY DIRECTION...NORTH
NAME: SYKESVILLE RD

SECONDARY U	RUR-MINOR ARTERIAL	UNDIVIDED	PART	0.00	HOWARD CO/L	2	24I	23,175
				0.00	STRUC #13046 PATAPSCO RIVER			
				0.02	R/R #CSX 140 413 E			
				0.03	END BR			
				0.25 MU 90	COLLEGE RD			
	URB-OTHER PRIN ART			0.47 MU 245	RAINCLIFFE RD			
				0.47 MU 247	SANDOSKY RD			
R				0.80	OUT CORP LMTS SYKESVILLE			
				1.03 MU 155	MAIN ST			
				1.03 MU 113	COOPER DR			
				1.33 MD 851	SPRINGFIELD AVE			
			NONE	1.46 MD 32A	NO NAME			
				1.56	STRUC #6009 PINEY RUN			
				1.60	SPEED LIMIT 50 MPH			
				1.90	MD POLICE TRAINING ACCESS RD			
				2.06	SPUR FR JOHNSVILLE RD			
				2.07 CO1375	JOHNSVILLE RD			
				2.08	SPUR TO JOHNSVILLE RD			
				2.19 CO 681	FREEDOM AVE			
				2.33 SR 6	BUTTERCUP RD			

* A,B = UNIMPROVED; C = GRADED & DRAINED; D,E = SOIL, GRAVEL, STONE; F,G = LOW TYPE BITUMINOUS;
H,I = HIGH TYPE BITUMINOUS; J = CONCRETE; K = BRICK; L = BLOCK

STATE HIGHWAY ADMINISTRATION OF MARYLAND
HIGHWAY INFORMATION SERVICES DIVISION
DATA SUPPORT GROUP

STATE HIGHWAY LOCATION REFERENCE

ROUTE NUMBER.....MD 32 CONTINUED
INVENTORY DIRECTION....NORTH
NAME: SYKESVILLE RD

COUNTY-CARROLL
SHA DISTRICT.....7
DATE.....12/31/2000

SYSTEM	FUNCTIONAL CLASS	HWY TYPE	ACCESS CONTRL	MILEPOINT	MILEPOINT DESCRIPTION	MARKED LANES	SURFACE WIDTH/TYPE*	AADT
SECONDARY R	URB-OTHER PRIN ART	UNDIVIDED	NONE	2.59 MD 851A	NO NAME	2	24I	23,175
				2.63 OP 234	WAITE AVE			
				2.69 CO 689	GRANDVIEW AVE			
				2.80 CO 691	CIRCLE DR			
				3.04	SPEED LIMIT 40 MPH			
				3.06	SPUR TO MACBETH WAY			
				3.08 CO1360	MACBETH WAY			
				3.08 CO1404	PINEY RIDGE PKWY			
				3.09	SPUR TO PINEYRIDGE PKWY			
				3.19		4	48I	
				3.25 OP 231	LEE LA			
		DIVIDED		3.32				
				3.37 MD 26	LIBERTY RD			12,175
				3.39	SPUR FR MD 26			
		UNDIVIDED		3.42				
				3.54 CO1423	BEVARD RD	3	36I	
				3.68 CO 662	BARTHOLOW RD			
				3.68 CO1042	LONDONTOWN BLVD			
				3.84		2	36I	
		DIVIDED		3.91		2	33I	
				4.07 CO1282	PROGRESS WAY	2	22I	
		UNDIVIDED		4.19				
				4.23 CO1375	JOHNSVILLE RD			
				4.23 CO 704	BENNETT RD			
		DIVIDED		4.26		2	25I	
				4.43 CO 648	PLACID DR			
				4.64 CO 641	IRVING RUBY RD			
				4.67	SPEED LIMIT 50 MPH			
		UNDIVIDED		4.70		2	22I	
	RUR-MINOR ARTERIAL			4.94 CO 640	PINE KNOB RD			
				5.78	BEG BR			
				5.84	STRUC #6049 PATAPSCO RIVER			
				5.89	END BR			
				6.29	SPEED LIMIT 40 MPH			
				6.44 OP1151	MINERS RIDGE DR			
				6.59 CO 930	ARLINGTON DR			
				7.12 CO 638	BOLLINGER MILL RD			
				7.36 CO 636	LEMANS CT			
				7.51 CO1047	LAKELAND DR			
				7.62 OP1131	ALMOND DR			
				7.85 OP1154	STRAWBERRY DR			
				7.90	SPEED LIMIT 35 MPH			

* A,B = UNIMPROVED; C = GRADED & DRAINED; D,E = SOIL, GRAVEL, STONE; F,G = LOW TYPE BITUMINOUS;
H,I = HIGH TYPE BITUMINOUS; J = CONCRETE; K = BRICK; L = BLOCK

STATE HIGHWAY ADMINISTRATION OF MARYLAND
HIGHWAY INFORMATION SERVICES DIVISION
DATA SUPPORT GROUP

STATE HIGHWAY LOCATION REFERENCE

ROUTE NUMBER.....MD 32 CONTINUED
INVENTORY DIRECTION....NORTH
NAME: SYKESVILLE RD

COUNTY-CARROLL
SHA DISTRICT.....7
DATE.....12/31/2000

SYSTEM	FUNCTIONAL CLASS	HWY TYPE	ACCESS CONTRL	MILEPOINT	MILEPOINT DESCRIPTION	MARKED LANES	SURFACE WIDTH/TYPE*	AADT
SECONDARY R	RUR-MINOR ARTERIAL	UNDIVIDED	NONE	8.30	CO1287 GEORGIA AVE	2	22I	12,175
				8.33		2	20I	
	RUR-MAJOR COLLECTOR			8.37	MD 91 GAMBER RD			8,075
				8.37	OP 528 SANDRA LA			
				8.55	CO 635 POOLE RD			
				8.71	CO 539 NINER RD	2	22I	
				9.04				
				9.30	CO1386 KNOX CT			
				9.43	CO 544 LONDON BRIDGE RD			
				9.57	OP 181 NO NAME			
				9.57	CO 545 KLEE MILL RD			
				9.67	CO1127 GREEN POND CT			
				9.71				
				9.71				
				9.91		2	23I	
				9.96	CO 837 NOTTINGHAM RD			
				10.60	CO 547 BIRD VIEW RD			
				10.60	CO 981 WILDA DR			
				10.80	CO1271 FOUR SEASONS RD			
				11.07	CO 285 NICODEMUS RD			
				11.07	CO1321 CHANGING SEASONS RD			
				11.60				
				12.01	CO 919 BRANDY LA			
				12.01	CO 825 CINDY LA			
				12.24	OP 185 HOLLIDAY LA			
				12.28	OP 186 BLIZZARD FARM LA			
				12.37	CO 783 BRENDA WAY			
				12.53	OP 187 BLIZZARD LA			
				12.83				
				12.84	CO 538 DEER PARK RD			12,375
				12.91	OP 189 HILLSIDE CT			
				13.45	OP 190 GROVE LA			
				13.74	MD 904 NELSON RD			
	URB-MINOR ARTERIAL			13.85	MD 97 NEW WASHINGTON RD			11,775
				13.89		2	29I	
				13.95	CO 524 SHORT LANE RD			
				14.09		2	35I	
				14.24	MD 854B OLD WASHINGTON RD			
				14.31				
				14.61	CO 304 DOROTHY AVE			
				14.71		2	29I	
				14.98	CO 302 KATE WAGNER RD			
				14.99				
				14.99				

* A,B = UNIMPROVED; C = GRADED & DRAINED; D,E = SOIL, GRAVEL, STONE; F,G = LOW TYPE BITUMINOUS;
H,I = HIGH TYPE BITUMINOUS; J = CONCRETE; K = BRICK; L = BLOCK

STATE HIGHWAY ADMINISTRATION OF MARYLAND
HIGHWAY INFORMATION SERVICES DIVISION
DATA SUPPORT GROUP

STATE HIGHWAY LOCATION REFERENCE

ROUTE NUMBER.....MD 32 CONTINUED
INVENTORY DIRECTION....NORTH
NAME: SYKESVILLE RD

COUNTY-CARROLL
SHA DISTRICT.....7
DATE.....12/31/2000

SYSTEM	FUNCTIONAL CLASS	HWY TYPE	ACCESS CONTRL	MILEPOINT	MILEPOINT DESCRIPTION	MARKED LANES	SURFACE WIDTH/TYPE*	AADT
SECONDARY R	URB-MINOR ARTERIAL	UNDIVIDED	NONE	15.24		3	36I	11,775
				15.34	CO1082 WASHINGTON LA			
				15.36		3	40I	
				15.42	SPEED LIMIT 35 MPH			
				15.44	CO 973 MARYDELL DR			
				15.53	CO 327 HOOK RD			
				15.55		2	30I	
				15.60	CO 314 MYERSVIEW DR			
				15.79	OP 121 DAVIS RD			
				15.99	CO 310 SMITH AVE			
				16.02	CO 328 LYNN AVE			
				16.07	CO 312 ALTO AVE			
				16.23	CO1427 CENTER ST			
				16.23	CO 329 DAVID AVE			
				16.24	SPEED LIMIT 30 MPH			
				16.38	CO 305 GIST RD			
				16.41	CO 340 MARGARET AVE	2	22I	
				16.41	SPUR TO GIST RD			
				16.50	CO 341 STONER AVE			
				16.61	MU 15 BENNETT AVE			
MUNICIPAL U				16.73	IN CORP LMTS WESTMINSTER			
NAME: WASHINGTON RD				16.73				
				16.73	END STATE MAINTENANCE			
				16.73	BEGIN MUNICIPAL MAINTENANCE			
				16.77	OP 116 QUINTAL DR			
				16.90	OP 115 CARROLL VIEW AVE			
				16.92	OP 114 CARROLL VIEW AVE			
				16.92	SPEED LIMIT 25 MPH			
				16.97	MU 210 E GREEN ST			
				17.02	MU8070 SOUTH ST			
				17.06	MU 330 E MAIN ST	2	24I	11,175
NAME: E MAIN ST				17.06				
				17.08	MU 340 MANCHESTER AVE			
				17.14	MU 20 BISHOP ST			
				17.21	MU 100 CHURCH ST N&S			
				17.28	MU 450 RALPH ST			
				17.34	MU 502 SYCAMORE ST			
				17.37	MU 180 N COURT ST			
				17.38	MU 181 S COURT ST			
				17.44	MU 75 CENTER ST			
				17.53	MU 290 LINCOLN RD			
				17.53	MU 291 LINCOLN RD			

* A,B = UNIMPROVED; C = GRADED & DRAINED; D,E = SOIL, GRAVEL, STONE; F,G = LOW TYPE BITUMINOUS;
H,I = HIGH TYPE BITUMINOUS; J = CONCRETE; K = BRICK; L = BLOCK

STATE HIGHWAY ADMINISTRATION OF MARYLAND
HIGHWAY INFORMATION SERVICES DIVISION
DATA SUPPORT GROUP

STATE HIGHWAY LOCATION REFERENCE

ROUTE NUMBER.....MD 32 CONTINUED
INVENTORY DIRECTION....NORTH
NAME: E MAIN ST

COUNTY-CARROLL
SHA DISTRICT.....7
DATE.....12/31/2000

SYSTEM	FUNCTIONAL CLASS	HWY TYPE	ACCESS CONTRL	MILEPOINT	MILEPOINT DESCRIPTION	MARKED LANES	SURFACE WIDTH/TYPE*	AADT
MUNICIPAL U	URB-MINOR ARTERIAL	UNDIVIDED	NONE	17.60 MU 570	WESTMINSTER AVE	2	24I	11,175
				17.60 MU 571	WESTMINSTER AVE			
				17.68 MU 310	LONGWELL AVE	2	39I	
				17.69 MU 312	LONGWELL AVE EXT			
				17.80 MU8060	ALLEY D			
				17.83 MD 27	RAILROAD AVE/LIBERTY ST			11,975
NAME: W MAIN ST				17.83				
				17.83	R/R #MMID 831 697 V			
				17.87 MU7020	ALLEY #2			
				17.93	SPUR TO JOHN ST			
				17.94 MU 30	BOND ST	2	42I	
				17.94 MU 250	JOHN ST			
				18.01 MU 60	CARROLL ST			
				18.01 MU 126	COL ROSSER LA			
SECONDARY				18.08 MU 434	PENNSYLVANIA AVE			
				18.08 MU 10	ANCHOR ST			
				18.08	END MUNICIPAL MAINTENANCE			
				18.08	BEGIN STATE MAINTENANCE			
				18.14 MU 280	KINGS LA			
				18.20 MU 350	MARYLAND AVE	2	43I	
				18.26 MU8090	ALLEY G			
	URB-LOCAL			18.33 MU 540	UNIONTOWN RD			
				18.33 MU 530	UNION ST			
				18.37 MD 852K	NEW WINDSOR RD	2	35I	
				18.40	SPEED LIMIT 30 MPH			
				18.43 OP 94	HERSH ST	2	34I	
				18.53	ENT TO COLLEGE	2	22I	
				18.67 MU 345	MARBETH HILL			
				18.80	SPUR FR MD 31			
				18.81 MD 31	NEW WINDSOR RD			
				18.81 MU 624	WMC DR (AHEAD)			

ROUTE NUMBER.....MD 32A
INVENTORY DIRECTION....WEST
NAME: NO NAME

SECONDARY R	URB-LOCAL	UNDIVIDED	NONE	0.00 MD 32	SYKESVILLE RD	1	13I	
				0.16 MD 851	SPRINGFIELD AVE			

* A,B = UNIMPROVED; C = GRADED & DRAINED; D,E = SOIL, GRAVEL, STONE; F,G = LOW TYPE BITUMINOUS;
H,I = HIGH TYPE BITUMINOUS; J = CONCRETE; K = BRICK; L = BLOCK

STATE HIGHWAY ADMINISTRATION OF MARYLAND
HIGHWAY INFORMATION SERVICES DIVISION
DATA SUPPORT GROUP

STATE HIGHWAY LOCATION REFERENCE

ROUTE NUMBER.....US 40
INVENTORY DIRECTION...EAST
NAME: BALTO NATIONAL PIKE

COUNTY-CARROLL
SHA DISTRICT.....7
DATE.....12/31/2000

SYSTEM	FUNCTIONAL CLASS	HWY TYPE	ACCESS CONTRL	MILEPOINT	MILEPOINT DESCRIPTION	MARKED LANES	SURFACE WIDTH/TYPE*	AADT
				0.00	SEE IS 70			
				0.00	FREDERICK CO/L			
				1.61	SEE IS 70			
				1.61	HOWARD CO/L			

ROUTE NUMBER.....IS 70
INVENTORY DIRECTION...EAST
NAME: BALTO NATIONAL PIKE

PRIMARY	R	RUR-INTERSTATE	DIVIDED	FULL	0.00		FREDERICK CO/L	6	72I	58,275
					0.03	MD 27	RIDGE RD			
					0.03		STRUC #6011			
					0.03		EXIT #68			
					0.05		END BR			
					0.14	RP 7004	RAMP 4 FR MD27 TO IS70			
					0.17	RP 7001	RAMP 1 FR MD27 TO IS70			
					0.39	RP 7002	RAMP 2 FR IS70 TO MD27			
					0.47		CROSS OVER			
					0.68		SPEED LIMIT 65 MPH			
					0.82		INTERSTATE MILE MARKER 69.0			
					1.61		HOWARD CO/L			

ROUTE NUMBER.....MD 75
INVENTORY DIRECTION...NORTH
NAME: GREEN VALLEY RD

SECONDARY	R	RUR-MAJOR COLLECTOR	UNDIVIDED	NONE	0.00		FREDERICK CO/L	2	21I	1,550
					0.00		STRUC #6012 SAMS CREEK			
					0.01		END BR			
					0.05		STRUC #6065 MILL RUN			
	U				0.26		IN CORP LMTS UNION BRIDGE			
NAME:	S	MAIN ST			0.26					
					0.28		SPEED LIMIT 30 MPH			
					0.31	MU 60	CHURCH ST	2	20I	
					0.35	MU 180	W WILLIAR ST	2	22I	
					0.36	MU 116	LEHIGH DR			
					0.38	MU 160	WHITE ST			
					0.41	MU 113	ROAD M			

* A,B = UNIMPROVED; C = GRADED & DRAINED; D,E = SOIL, GRAVEL, STONE; F,G = LOW TYPE BITUMINOUS;
H,I = HIGH TYPE BITUMINOUS; J = CONCRETE; K = BRICK; L = BLOCK

STATE HIGHWAY ADMINISTRATION OF MARYLAND
HIGHWAY INFORMATION SERVICES DIVISION
DATA SUPPORT GROUP

STATE HIGHWAY LOCATION REFERENCE

ROUTE NUMBER.....MD 75 CONTINUED
INVENTORY DIRECTION....NORTH
NAME: S MAIN ST

COUNTY-CARROLL
SHA DISTRICT.....7
DATE.....12/31/2000

SYSTEM	FUNCTIONAL CLASS	HWY TYPE	ACCESS CONTRL	MILEPOINT	MILEPOINT DESCRIPTION	MARKED LANES	SURFACE WIDTH/TYPE*	AADT
SECONDARY U	RUR-MAJOR COLLECTOR	UNDIVIDED	NONE	0.43 MU 140	STONER ST E&W	2	22I	1,550
				0.51 MU 110	LOCUST ST E&W	2	27I	4,750
				0.60 MU 150	E THOMAS ST	2	31I	
				0.62 MU8080	W ENGLE ALLEY			
				0.65 MU 40	BROADWAY E&W	2	32I	
NAME: N MAIN ST				0.65				
				0.72 MU 70	ELGER ST E&W			
				0.75 MU 130	RAILROAD AVE	2	24I	
				0.76	R/R #MMID 831 725 W			
				0.79		2	23I	
				0.91	STRUC #6013 LITTLE PIPE CREEK	2	21I	
NAME: GREEN VALLEY RD				0.98 MU 118	MAIN ST	2	24I	4,550
				0.98				
				1.14	SPEED LIMIT 55 MPH			
R				1.57 CO 898	PHILLIPS LA			3,950
				1.57 OP 68	NO NAME			
				1.57	OUT CORP LMTS UNION BRIDGE			
				1.93 MD 75A	NO NAME			
				2.27 CO 229	LADIESBURG RD			
				2.27 CO 228	STEM RD			
				2.56 MD 800D	NO NAME			
				2.86	SPUR TO MD 800D			
				2.86 CO 235	MCKINSTRYS MILL RD			
				3.96 CO 240	WINTERS CHURCH RD			
				3.96 MD 800D	NO NAME			
				4.08	SPUR TO MD 800C			
				4.17 MD 800B	NO NAME			
				4.61 MD 84	CLEAR RIDGE RD			
				4.67	SPEED LIMIT 40 MPH			
				4.68	STRUC #6051 LITTLE PIPE CREEK			
				5.18	SPEED LIMIT 30 MPH			
U				5.20				
				5.30 MU 4	ATLEE AVE			
NAME: UNION BRIDGE RD				5.34	IN CORP LMTS NEW WINDSOR			
				5.34				
				5.38 MU 40	COLLEGE AVE			
				5.40 MU 70	MANNING DR			
				5.42	SPUR FR MD 31			
				5.43 MD 31	MAIN ST			
				5.43 MU 230	UNION BRIDGE RD (AHEAD)			

* A,B = UNIMPROVED; C = GRADED & DRAINED; D,E = SOIL, GRAVEL, STONE; F,G = LOW TYPE BITUMINOUS;
H,I = HIGH TYPE BITUMINOUS; J = CONCRETE; K = BRICK; L = BLOCK

STATE HIGHWAY ADMINISTRATION OF MARYLAND
HIGHWAY INFORMATION SERVICES DIVISION
DATA SUPPORT GROUP

STATE HIGHWAY LOCATION REFERENCE

ROUTE NUMBER.....MD 75A
INVENTORY DIRECTION....NORTH
NAME: NO NAME

COUNTY-CARROLL
SHA DISTRICT.....7
DATE.....12/31/2000

SYSTEM	FUNCTIONAL CLASS	HWY TYPE	ACCESS CONTRL	MILEPOINT	MILEPOINT DESCRIPTION	MARKED LANES	SURFACE WIDTH/TYPE*	AADT
SECONDARY R	RUR-LOCAL	UNDIVIDED	NONE	0.00 MD 75	GREEN VALLEY RD	2	10H	
				0.02 MD 800F	NO NAME			

ROUTE NUMBER.....MD 77
INVENTORY DIRECTION....EAST
NAME: MIDDLEBURG RD

SECONDARY R	RUR-MAJOR COLLECTOR	UNDIVIDED	NONE	0.00	FREDERICK CO/L	2	33I	925
				0.00	STRUC #10056 DOUBLE PIPE CREEK			
				0.02	END BR			
				0.03 CO1311	KEYSVILLE RD S			
				0.04	SPEED LIMIT 30 MPH			
				0.06 OP 57	NO NAME			
				0.12 OP 57	NO NAME	2	21I	
				0.14	R/R #MMID 831 745 H			
				0.22		2	22I	
				0.24	SPEED LIMIT 40 MPH			
				0.39	BEG BR			
				0.41	STRUC #6015 BIG PIPE CREEK			
				0.43	END BR			
				0.99 CO 18	NAYLORS MILL RD			1,350
				1.93 MD 194	FRANCIS SCOTT KEY HWY			
				1.93 CO 214	MIDDLEBURG RD (AHEAD)			

ROUTE NUMBER.....MD 84
INVENTORY DIRECTION....NORTH
NAME: CLEAR RIDGE RD

SECONDARY R	RUR-MINOR COLLECTOR	UNDIVIDED	NONE	0.00 MD 75	GREEN VALLEY RD	2	20I	1,825
				0.04 MD 800A	NO NAME			
				0.44 MD 800B	NO NAME	2	21I	
				0.51	SPEED LIMIT 50 MPH			
				0.73	STRUC #6017 ROOP BRANCH			
				1.18 OP 66	NO NAME			
				1.91 CO 227	PIPE CREEK RD			
				1.99 CO 965	LOWMANS LA			
				2.01	SPEED LIMIT 40 MPH			
				2.93	SPEED LIMIT 25 MPH			

* A,B = UNIMPROVED; C = GRADED & DRAINED; D,E = SOIL, GRAVEL, STONE; F,G = LOW TYPE BITUMINOUS;
H,I = HIGH TYPE BITUMINOUS; J = CONCRETE; K = BRICK; L = BLOCK

STATE HIGHWAY ADMINISTRATION OF MARYLAND
HIGHWAY INFORMATION SERVICES DIVISION
DATA SUPPORT GROUP

STATE HIGHWAY LOCATION REFERENCE

ROUTE NUMBER.....MD 84 CONTINUED
INVENTORY DIRECTION....NORTH
NAME: UNIONTOWN RD

COUNTY-CARROLL
SHA DISTRICT.....7
DATE.....12/31/2000

SYSTEM	FUNCTIONAL CLASS	HWY TYPE	ACCESS CONTRL	MILEPOINT	MILEPOINT	DESCRIPTION	MARKED LANES	SURFACE WIDTH/TYPE*	AADT
SECONDARY R	RUR-MAJOR COLLECTOR	UNDIVIDED	NONE	3.04	CO 214	MIDDLEBURG RD	2	22I	1,825
				3.11	CO 247	UNIONTOWN RD	2	20I	
NAME: TREVANION RD									
				3.11					
				3.30			2	22I	
				3.36		SPEED LIMIT 40 MPH			
	RUR-LOCAL			3.75	CO 34	TREVANION RD	2	21I	1,650
NAME: BAUST CHURCH RD									
				3.75					
				4.51		STRUC #6016 MEADOW BRANCH			
				5.53			2	22I	
				5.75	MD 832	OLD TANEYTOWN RD			

ROUTE NUMBER.....MD 86
INVENTORY DIRECTION....NORTH
NAME: LINEBORO RD

SECONDARY R	RUR-MAJOR COLLECTOR	UNDIVIDED	NONE	0.00	MD 30	HANOVER PIKE	2	22I	4,400
				0.11		SPEED LIMIT 45 MPH			
				1.28	CO 854	VALLEY VISTA CT			
				1.28	CO1011	PAUL CIR			
				1.56		HAYFIELD DR (PROPOSED)			
				2.26		STRUC #6059 GUNPOWDER FALLS			
				2.58			2	24I	
				2.96	CO 210	WATER TANK RD			
				3.03		STRUC #6019 GUNPOWDER FALLS			
				3.04	CO 127	TRACEYS MILL RD			
				3.30		SPEED LIMIT 30 MPH			
				3.46	CO 893	S CHURCH ST	2	20I	1,999
				3.46	CO 892	N CHURCH ST			
				3.65	OP 42	DUSTY LA			
				3.76		STRUC #6018 GUNPOWDER FALLS			
				3.82		R/R #CSX 832 059 M			
				3.86	CO 894	MILL ST N			
				3.86	CO1309	MILL ST S			
				4.00		PENNSYLVANIA ST/L			

* A,B = UNIMPROVED; C = GRADED & DRAINED; D,E = SOIL, GRAVEL, STONE; F,G = LOW TYPE BITUMINOUS;
H,I = HIGH TYPE BITUMINOUS; J = CONCRETE; K = BRICK; L = BLOCK

STATE HIGHWAY ADMINISTRATION OF MARYLAND
HIGHWAY INFORMATION SERVICES DIVISION
DATA SUPPORT GROUP

STATE HIGHWAY LOCATION REFERENCE

ROUTE NUMBER.....MD 88
INVENTORY DIRECTION....EAST
NAME: LOWER BECKLEYSVILLE RD

COUNTY-CARROLL
SHA DISTRICT.....7
DATE.....12/31/2000

SYSTEM	FUNCTIONAL CLASS	HWY TYPE	ACCESS CONTRL	MILEPOINT	MILEPOINT	DESCRIPTION	MARKED LANES	SURFACE WIDTH/TYPE*	AADT
SECONDARY U	RUR-MINOR ARTERIAL	UNDIVIDED	NONE	0.00	MU 55	HOUCKSVILLE RD (BACK)	3	36I	4,850
				0.00	MD 30	S MAIN ST			
				0.04		SPEED LIMIT 40 MPH			
R				0.05		OUT CORP LMTS HAMPSTEAD			
				0.11			2	24I	
				0.21	MU 105	SYCAMORE DR			
				0.35	MU 18	DOGWOOD DR			
U				0.41		IN CORP LMTS HAMPSTEAD			
				0.67		SPUR TO BLACKROCK RD			
	RUR-MAJOR COLLECTOR			0.68	MD 833	OLD BLACKROCK RD			3,950
NAME: BLACKROCK RD				0.68					
				0.68	CO 430	LOWER BECKLEYSVILLE RD			
R				0.70		SPUR FR LOWER BECKLEYSVILLE RD			
				0.70		OUT CORP LMTS HAMPSTEAD			
				0.82	CO 424	CEDARBROOK RD			
				1.06		BALTIMORE CO/L			

ROUTE NUMBER.....MD 91
INVENTORY DIRECTION....NORTH
NAME: GAMBER RD

SECONDARY R	RUR-MINOR ARTERIAL	UNDIVIDED	NONE	0.00	OP 528	SANDRA LA (BACK)	2	24I	12,275
				0.00	MD 32	SYKESVILLE RD			
				0.06		SPEED LIMIT 45 MPH			
				0.37	CO1278	AMANDA LA			
				0.38	OP 223	NO NAME			
				0.39		SPEED LIMIT 55 MPH			
				0.50		DURBIN DR			
				0.56	CO1425	ANDREA CT			
				0.96	MD 879	OLD GAMBER RD			
				0.98		STRUC #6014 MIDDLE RUN			
				1.46	CO 538	DEER PARK RD			
				1.58	MD 91A	NO NAME			
				1.68	MD 879B	OLD GAMBER RD			
				2.17	MD 879B	OLD GAMBER RD			
				2.17	OP1229	PRESERVE DR			
				2.24	MD 879C	NO NAME			
				2.45		STRUC #6060 BEAVER RUN			
				2.50	CO 493	HUGHES RD			
				2.50	CO1183	COLD SATURDAY DR			

* A,B = UNIMPROVED; C = GRADED & DRAINED; D,E = SOIL, GRAVEL, STONE; F,G = LOW TYPE BITUMINOUS;
H,I = HIGH TYPE BITUMINOUS; J = CONCRETE; K = BRICK; L = BLOCK

STATE HIGHWAY ADMINISTRATION OF MARYLAND
HIGHWAY INFORMATION SERVICES DIVISION
DATA SUPPORT GROUP

STATE HIGHWAY LOCATION REFERENCE

ROUTE NUMBER.....MD 91 CONTINUED
INVENTORY DIRECTION....NORTH
NAME: GAMBER RD

COUNTY-CARROLL
SHA DISTRICT.....7
DATE.....12/31/2000

SYSTEM	FUNCTIONAL CLASS	HWY TYPE	ACCESS CONTRL	MILEPOINT	MILEPOINT DESCRIPTION	MARKED LANES	SURFACE WIDTH/TYPE*	AADT
SECONDARY R	RUR-MINOR ARTERIAL	UNDIVIDED	NONE	2.86 MD 879D	NO NAME	2	24I	12,275
				2.98 CO 492	BLOOM RD			
	RUR-MAJOR COLLECTOR		PART	3.21 MD 140	BALTIMORE BLVD			6,475
NAME: EMORY RD				3.21				
				3.30 CO1285	MICHELE BRAUNING DR			
				3.74 CO 888	INDUSTRIAL PARK DR			
				3.74 MD 879D	NO NAME			
				3.78	STRUC #6020 PATAPSCO RIVER			
				3.86	R/R #CSX 831 669 S			
				3.86	STRUC #6047			
			NONE	3.87				
				4.00 MD 879E	NO NAME			
				4.27 CO 977	SPRINGHURST CT			
				4.27 CO 488	HOLLINGSWORTH RD			
				4.53 CO 870	PLEASANT PLAINS DR			
				4.53 OP1090	WINTERBERRY CT			
				4.56	SPEED LIMIT 45 MPH			
				4.68 CO 923	BLUEBERRY LA			
				4.84 CO 480	LAWNDALE RD EAST			
				4.84 CO1154	JUNEBERRY CT			
				5.06 CO1202	ELDERBERRY LA			
				5.12	WATTS RD			
				5.25 CO 481	BROOKMEAD CT			
				5.32 CO 479	LAWNDALE RD			
				5.61 CO1175	SOUTH GLENN DR			
				5.75 CO 925	ALTONDALE RD			
				5.83 CO 926	CLYDESDALE RD WAY			
				6.37 CO 460	MT GILEAD RD			
				6.37 CO 461	EMORY CHURCH RD			
				6.44	BALTIMORE CO/L			

ROUTE NUMBER.....MD 91A
INVENTORY DIRECTION....EAST
NAME: NO NAME

SECONDARY R	RUR-LOCAL	UNDIVIDED	NONE	0.00 MD 879A	NO NAME	2	18I	
				0.01 MD 91	GAMBER RD			

* A,B = UNIMPROVED; C = GRADED & DRAINED; D,E = SOIL, GRAVEL, STONE; F,G = LOW TYPE BITUMINOUS;
H,I = HIGH TYPE BITUMINOUS; J = CONCRETE; K = BRICK; L = BLOCK

STATE HIGHWAY ADMINISTRATION OF MARYLAND
HIGHWAY INFORMATION SERVICES DIVISION
DATA SUPPORT GROUP

STATE HIGHWAY LOCATION REFERENCE

ROUTE NUMBER.....MD 97
INVENTORY DIRECTION....NORTH
NAME: OLD WASHINGTON RD

COUNTY-CARROLL
SHA DISTRICT.....7
DATE.....12/31/2000

SYSTEM	FUNCTIONAL CLASS	HWY TYPE	ACCESS CONTRL	MILEPOINT	MILEPOINT DESCRIPTION	MARKED LANES	SURFACE WIDTH/TYPE*	AADT
SECONDARY R	RUR-MAJOR COLLECTOR	UNDIVID	NONE	0.00	HOWARD CO/L	2	20I	9,175
				0.00	STRUC #6029 PATAPSCO RIVER			
				0.01	END BR			
				0.02	CO 603 HOODS MILL RD			
				0.03	R/R #CSX 140 416 A			
				0.16	SPEED LIMIT 35 MPH			
				0.62	CO 603 HOODS MILL RD			
				0.66	SPEED LIMIT 40 MPH			
				1.91	SPEED LIMIT 50 MPH			
				1.94		2	24I	
				2.08	STRUC #6028 TUCKERS BRANCH			
				2.42	CO 604 EDEN MILL RD			
				2.66	CO 675 OBRECHT RD			
				2.72	OP 213 NO NAME			
				2.98	CO 605 FANNIE DORSEY RD			
				3.01	SPEED LIMIT 40 MPH			
				3.10	STRUC #6064 PINEY BRANCH			
				3.16	CO 905 ELYSE CT			
				3.22		2	21I	
				3.30	CO 904 NOLAND DR			
				3.68	CO 807 TRIXSAM RD			
				3.69	SPEED LIMIT 35 MPH			
				3.72	OP 215 CONAWAY DR			
				3.76	CO 613 DANMARTH RD			
				3.83	CO 612 BLANKNER RD			
				3.92	CO 614 STREAKER RD			9,975
				3.95		2	20I	
				4.14	SPEED LIMIT 40 MPH			
				4.38		2	24I	
				4.50	CO 616 BUCKHORN RD			
				4.52	STRUC #6045 PINEY RUN			
				4.57	OP 216 NO NAME			
				4.61		2	20I	
				4.63	CO 943 PINEY RUN CT			
				4.95	CO1315 CHISELED STONE RD			
				5.34		2	24I	
			PART	5.52	MD 850H OLD LIBERTY RD WEST			
				5.63	RP202606 RAMP 6 FR MD26 TO MD97			
				5.68	RP202605 RAMP 5 FR MD97 TO RAMP 6			
	RUR-MINOR ARTERIAL			5.71	MD 26 LIBERTY RD			14,775
NAME:	NEW WASHINGTON RD			5.71				
				5.71	STRUC #6054			

* A,B = UNIMPROVED; C = GRADED & DRAINED; D,E = SOIL, GRAVEL, STONE; F,G = LOW TYPE BITUMINOUS;
H,I = HIGH TYPE BITUMINOUS; J = CONCRETE; K = BRICK; L = BLOCK

STATE HIGHWAY ADMINISTRATION OF MARYLAND
HIGHWAY INFORMATION SERVICES DIVISION
DATA SUPPORT GROUP

STATE HIGHWAY LOCATION REFERENCE

ROUTE NUMBER.....MD 97 CONTINUED
INVENTORY DIRECTION....NORTH
NAME: NEW WASHINGTON RD

COUNTY-CARROLL
SHA DISTRICT.....7
DATE.....12/31/2000

SYSTEM	FUNCTIONAL CLASS	HWY TYPE	ACCESS CONTRL	MILEPOINT	MILEPOINT DESCRIPTION	MARKED LANES	SURFACE WIDTH/TYPE*	AADT
SECONDARY R	RUR-MINOR ARTERIAL	UNDIVIDED	PART	5.74	RP202607 RAMP 7 FR RAMP 2 TO MD97	2	24I	14,775
				5.77	RP202602 RAMP 2 FR MD26 TO MD97			
				5.92	SPEED LIMIT 55 MPH			
				6.38	STRUC #6101X LITTLE MORGAN RUN			
				7.63	CO 629 BARTHOLOW RD			15,875
				9.28	BEG BR			
				9.29	STRUC #6050 MORGAN RUN			
				9.31	END BR			
				10.15	CO 285 NICODEMUS RD			14,575
		DIVIDED		12.19		3	36I	
				12.29	ENT TO PARK & RIDE			
				12.43	MD 32 SYKESVILLE RD	2	24I	17,475
		UNDIVIDED		12.61				
		DIVIDED		13.78				
	URB-OTHER PRIN ART			13.90	CO 327 HOOK RD			
		UNDIVIDED		13.98				
				14.80	CO 338 POOLE RD			
				14.80	CO 339 MARY AVE			
				15.01	SPEED LIMIT 40 MPH			
		DIVIDED	NONE	15.09		4	48I	
				15.21	SPUR TO OLD WESTMINSTER PIKE			
				15.22	SPUR FR E MAIN ST			
				15.24	CO 348 E MAIN ST			23,675
NAME: MALCOLM DR				15.24				
				15.24	CO 505 OLD WESTMINSTER PIKE			
				15.25	SPUR TO E MAIN ST			
				15.25	SPUR FR OLD WESTMINSTER PIKE			
				15.38	CO 506 OLD BALTIMORE RD	5	60I	
				15.49	OP 130 NURSERY RD	4	48I	
				15.49	ENT TO SHOPPING CENTER			
				15.50	SPUR FR NURSERY RD			
U				15.53	IN CORP LMTS WESTMINSTER			
R				15.58	SPUR FR MD 140	4	53I	
				15.58	SPUR TO MD 140			
				15.61	MU 335 MALCOLM DR			
				15.61	MD 140 BALTIMORE BLVD (AHEAD)			
		UNDIVIDED		17.93	MD 140 COLLEGE VIEW BLVD (BACK)	2	24I	20,975
NAME: LITTLESTOWN PIKE				17.93				
				17.93	MU 434 PENNSYLVANIA AVE			
				17.93	STRUC #6041			
				18.01	CO 374 DUNROVIN AVE			
U				18.06	IN CORP LMTS WESTMINSTER			

* A,B = UNIMPROVED; C = GRADED & DRAINED; D,E = SOIL, GRAVEL, STONE; F,G = LOW TYPE BITUMINOUS;
H,I = HIGH TYPE BITUMINOUS; J = CONCRETE; K = BRICK; L = BLOCK

STATE HIGHWAY ADMINISTRATION OF MARYLAND
HIGHWAY INFORMATION SERVICES DIVISION
DATA SUPPORT GROUP

STATE HIGHWAY LOCATION REFERENCE

ROUTE NUMBER.....MD 97 CONTINUED
INVENTORY DIRECTION...NORTH
NAME: LITTLESTOWN PIKE

COUNTY-CARROLL
SHA DISTRICT.....7
DATE.....12/31/2000

SYSTEM	FUNCTIONAL CLASS	HWY TYPE	ACCESS CONTRL	MILEPOINT	MILEPOINT DESCRIPTION	MARKED LANES	SURFACE WIDTH/TYPE*	AADT
SECONDARY U	URB-OTHER PRIN ART	UNDIVIDED	NONE	18.07	CO 375 VIRGINIA DR	2	24I	20,975
				18.10	RP214001 RAMP 1 FR MD97 TO MD140			
				18.10	RP214007 RAMP 7 FR RAMP 2 TO MD97			
				18.10	MU9500 WYNDTRYST DR			
R				18.18	RP214002 RAMP 2 FR MD140 TO MD97	3	36I	
				18.18	OUT CORP LMTS WESTMINSTER			
				18.24	CO 377 KRIDERS CHURCH RD			
				18.33	MU 150 CORPORATE CENTER CT			
U				18.41	IN CORP LMTS WESTMINSTER			
				18.48	CO 257 MEADOW BRANCH RD	2	24I	
				18.50	SPEED LIMIT 50 MPH			
				18.71	CO1481 OLD BACHMANS VALLEY RD			
				19.02	MU 3 AIRPORT DR			
				19.02	MU 325 MAGNA WAY			
				19.30				
R	RUR-MINOR ARTERIAL	DIVIDED CTL		19.42	CO1327 OLD MEADOW BRANCH RD			19,375
				19.42	OUT CORP LMTS WESTMINSTER			
		DIVIDED		19.57	CO 75 PLEASANT VALLEY RD			
				19.76	CO 785 KALTEN RD			
		UNDIVIDED		19.84				
				20.33	MD 496 BACHMANS VALLEY RD			15,275
				21.09	CO 107 JOHN OWINGS RD			
				21.17	CO1294 PLANKWOOD RD			
				21.28	CO 55 STONE RD			
				21.91	OP 24 CROWL RD			
				22.66	SPEED LIMIT 40 MPH			
				23.16	CO 774 SAW MILL RD			
				23.46		2	25I	
				23.52	OP1030 DEEP RUN RD WEST			
				23.55		2	24I	
				23.63	STRUC # 6068XO BIG PIPE CREEK			
				23.68	STRUC #6031 BIG PIPE CREEK			
				23.74	CO 95 OLD HANOVER RD			9,675
				23.75	SPEED LIMIT 35 MPH			
				24.12	OP 23 CEMETERY LA			
				24.19	CO 86 MURKLE RD			
				24.20	SPEED LIMIT 45 MPH			
				24.38	CO 88 TURKEYFOOT RD			
				24.39	STRUC #6003XO BIG PIPE CREEK			
				24.41	CO 85 BROWN RD			
				24.58	CO1153 GREEN MEADOW LA			
				25.08	SPEED LIMIT 35 MPH			

* A,B = UNIMPROVED; C = GRADED & DRAINED; D,E = SOIL, GRAVEL, STONE; F,G = LOW TYPE BITUMINOUS;
H,I = HIGH TYPE BITUMINOUS; J = CONCRETE; K = BRICK; L = BLOCK

STATE HIGHWAY ADMINISTRATION OF MARYLAND
HIGHWAY INFORMATION SERVICES DIVISION
DATA SUPPORT GROUP

STATE HIGHWAY LOCATION REFERENCE

ROUTE NUMBER.....MD 97 CONTINUED
INVENTORY DIRECTION...NORTH
NAME: LITTLESTOWN PIKE

COUNTY-CARROLL
SHA DISTRICT.....7
DATE.....12/31/2000

SYSTEM	FUNCTIONAL CLASS	HWY TYPE	ACCESS CONTRL	MILEPOINT	MILEPOINT DESCRIPTION	MARKED LANES	SURFACE WIDTH/TYPE*	AADT
SECONDARY R	RUR-MINOR ARTERIAL	UNDIVIDED	NONE	25.09	CO1153 GREEN MEADOW LA	2	24I	9,675
				25.40	CO 90 CHERRYTOWN RD			
				25.53	CO 65 MAYBERRY RD			
				25.96	SPEED LIMIT 50 MPH			
				25.97	CO 92 SILVER RUN VALLEY RD			
				26.00	STRUC #6030 SILVER RUN			
				27.08	CO 93 MOTTER RD			
				27.14	CO 94 HUMBERT SCHOOLHOUSE RD			
				27.67	CO 53 BLACKS SCHOOLHOUSE RD			7,975
				27.75	CO1426 FAR SIDE CT			
				27.75	SPEED LIMIT 50 MPH			
				27.95	CO 67 ARTERS MILL RD			
				28.31	PENNSYLVANIA ST/L			

ROUTE NUMBER.....MD 140
INVENTORY DIRECTION...NORTH
NAME: BALTIMORE BLVD

PRIMARY R	RUR-OTHER PRIN ART	UNDIVIDED	NONE	0.00	BALTIMORE CO/L	4	48I	47,375
				0.00	STRUC #3083 PATAPSCO RIVER			
				0.02	END BR			
		DIVIDED		0.06		4	44I	
				0.13	SPEED LIMIT 50 MPH			
		CTL		0.25	CO 490 OLD WESTMINSTER PIKE			43,675
				0.47	OP 176 NO NAME			
				0.85	CO 976 DEDE RD			
				1.15	MD 879D NO NAME			
		DIVIDED		1.35	MD 91 GAMBER RD/EMORY RD	4	48I	39,725
				1.44	CO1285 MICHELE BRAUNING DR	4	52I	
				1.57		4	48I	
				1.69	CO 483 OLD WESTMINSTER PIKE			
				1.74	SPEED LIMIT 55 MPH			
				1.85	CO 494 KAYS MILL RD			
				1.93	CO 495 WILDORLYN DR			
				2.07	SPUR TO OLD WESTMINSTER PIKE			
				2.14	OP 172 SUNSET LA			
				2.33	SPUR TO & FR OLD WESTMINSTER PIKE			
				2.59	OP 171 NO NAME			
				2.69	OP 170 NO NAME			
				2.91	SPUR TO OLD WESTMINSTER PIKE			

* A,B = UNIMPROVED; C = GRADED & DRAINED; D,E = SOIL, GRAVEL, STONE; F,G = LOW TYPE BITUMINOUS;
H,I = HIGH TYPE BITUMINOUS; J = CONCRETE; K = BRICK; L = BLOCK

STATE HIGHWAY ADMINISTRATION OF MARYLAND
HIGHWAY INFORMATION SERVICES DIVISION
DATA SUPPORT GROUP

STATE HIGHWAY LOCATION REFERENCE

ROUTE NUMBER.....MD 140 CONTINUED
INVENTORY DIRECTION....NORTH
NAME: BALTIMORE BLVD

COUNTY-CARROLL
SHA DISTRICT.....7
DATE.....12/31/2000

SYSTEM	FUNCTIONAL CLASS	HWY TYPE	ACCESS CONTRL	MILEPOINT	MILEPOINT DESCRIPTION	MARKED LANES	SURFACE WIDTH/TYPE*	AADT
PRIMARY	RUR-OTHER PRIN ART	DIVIDED	NONE	3.29	CO 502 SUFFOLK RD	4	48I	39,725
				3.29	CO 503 GREEN MILL RD			
				4.00	CO 474 SANDYMOUNT RD			
				5.04	CO 466 BETHEL RD			
				5.05	SPUR FR BETHEL RD			
				5.45	CO 467 REESE RD			39,350
	URB-OTHER PRIN ART			6.12	OP 161 NO NAME			
				6.60	SPEED LIMIT 50 MPH			
				7.16	CO 507 LEIDY RD			
				7.16	OP 132 NO NAME			
				7.59	CO 507 LEIDY RD			
				7.59	CO 506 OLD BALTIMORE RD			
				7.65		5	60I	
U				7.81	IN CORP LMTS WESTMINSTER			
				7.89		6	72I	
				7.91	SPUR FR MD 97			
				8.00	MD 97 MALCOLM DR			44,550
				8.00	MU 335 MALCOLM DR			
				8.02	SPUR TO MD 97			
				8.12	SPEED LIMIT 45 MPH			
R				8.19	OUT CORP LMTS WESTMINSTER			
				8.37	CO 402 GORSUCH RD N			
				8.73	MU 173 CRANBERRY RD S			
				8.73	CO1402 RALPH ST			
U				8.81	IN CORP LMTS WESTMINSTER			
				8.91	SPUR TO CENTER ST			
				8.93	MU 75 CENTER ST			
				8.94	SPUR FR CENTER ST			
				9.13	RP214006 RAMP 6 FR MD27 TO MD140			
				9.16	RP214004 RAMP 4 FR MD140 TO MD27			
				9.24	RP214003 RAMP 3 FR MD27 TO MD140			
				9.25	RP214005 RAMP 5 FR MD140 TO MD27			
R				9.34	OUT CORP LMTS WESTMINSTER			
				9.35	BEG BR			
				9.36	MD 27 MANCHESTER RD			38,950
				9.38	STRUC #6032 WEST BRANCH			
				9.40	R/R #MMID 831 695 G			
				9.41	END BR			
				9.59	SPUR TO ENGLAR RD			
				9.62	MU 651 ENGLAR RD			
				9.62	CO 368 ENGLAR RD			
				9.64	SPUR FR ENGLAR RD			

* A,B = UNIMPROVED; C = GRADED & DRAINED; D,E = SOIL, GRAVEL, STONE; F,G = LOW TYPE BITUMINOUS;
H,I = HIGH TYPE BITUMINOUS; J = CONCRETE; K = BRICK; L = BLOCK

STATE HIGHWAY ADMINISTRATION OF MARYLAND
HIGHWAY INFORMATION SERVICES DIVISION
DATA SUPPORT GROUP

STATE HIGHWAY LOCATION REFERENCE

ROUTE NUMBER.....MD 140 CONTINUED
INVENTORY DIRECTION....NORTH
NAME: BALTIMORE BLVD

COUNTY-CARROLL
SHA DISTRICT.....7
DATE.....12/31/2000

SYSTEM	FUNCTIONAL CLASS	HWY TYPE	ACCESS CONTRL	MILEPOINT	MILEPOINT DESCRIPTION	MARKED LANES	SURFACE WIDTH/TYPE*	AADT	
PRIMARY	U	URB-OTHER PRIN ART	DIVIDED	NONE	9.72	IN CORP LMTS WESTMINSTER	6	72I	38,950
	R				9.81	OUT CORP LMTS WESTMINSTER			
					9.82	CO 390 MONTEREY DR			
					10.03	SPUR FR SULLIVAN RD			
			PART		10.04	MU 488 SULLIVAN RD	4	48I	
NAME: COLLEGE VIEW BLVD					10.04				
					10.04	CO 142 SULLIVAN RD			
					10.21	RP214002 RAMP 2 FR MD140 TO MD97			
					10.28	RP214001 RAMP 1 FR MD97 TO MD140			
					10.32	MU 434 PENNSYLVANIA AVE			
					10.32	MD 97 LITTLESTOWN PIKE			
					10.32	STRUC #6041			
			NONE		10.35		3	36I	
					10.37	RP214005 RAMP 5 FR PENNA. AVE TO MD140			
					10.40	CO 373 AUGUSTA AVE			
					10.52	RP214006 RAMP 6 FR MD 140 TO PENNA. AVE			
	U		PART		10.54	IN CORP LMTS WESTMINSTER			
NAME: TANEYTOWN PIKE					10.67	MD 31 NEW WINDSOR RD			
					10.73	MD 31 (SBL) NEW WINDSOR RD			
					10.77	SPUR TO MD 31			
					10.85	SPEED LIMIT 50 MPH			
					11.06	MU 624 WMC DR			15,750
			UNDIVIDED		11.17		2	24J	
					11.57	OP 90 WYNDWOOD DR			
			DIVIDED		11.61		2	24I	
	R				11.74	OUT CORP LMTS WESTMINSTER			
					11.74	SPUR FR ROYER RD			
		RUR-OTHER PRIN ART			11.77	CO 257 MEADOW BRANCH RD			
					11.77	MU 470 ROYER RD			
					11.78	SPUR TO ROYER RD			
					11.82	SPEED LIMIT 55 MPH			
			UNDIVIDED		11.85				
					11.91		2	24J	
					12.17	STRUC #6027 BIG PIPE CREEK	2	24I	
					12.34	CO 81 HUGHES SHOP RD			13,325
					12.34	MD 832 OLD TANEYTOWN RD			
					13.45	CO 80 BAUGHER RD			
					14.19	CO 75 PLEASANT VALLEY RD			11,625
					15.03	CO 73 RICHARDSON RD			
					15.03	STRUC #6044			
					15.99	CO 71 TYRONE RD			
					17.05	CO 65 MAYBERRY RD			

* A,B = UNIMPROVED; C = GRADED & DRAINED; D,E = SOIL, GRAVEL, STONE; F,G = LOW TYPE BITUMINOUS;
H,I = HIGH TYPE BITUMINOUS; J = CONCRETE; K = BRICK; L = BLOCK

STATE HIGHWAY ADMINISTRATION OF MARYLAND
HIGHWAY INFORMATION SERVICES DIVISION
DATA SUPPORT GROUP

STATE HIGHWAY LOCATION REFERENCE

ROUTE NUMBER.....MD 140 CONTINUED
INVENTORY DIRECTION....NORTH
NAME: TANEYTOWN PIKE

COUNTY-CARROLL
SHA DISTRICT.....7
DATE.....12/31/2000

SYSTEM	FUNCTIONAL CLASS	HWY TYPE	ACCESS CONTRL	MILEPOINT	MILEPOINT DESCRIPTION	MARKED LANES	SURFACE WIDTH/TYPE*	AADT
PRIMARY	R	RUR-OTHER PRIN ART	UNDIVIDED PART	18.18	STRUC #6055 BEAR BRANCH	2	24I	11,625
				19.14	STRUC #6056 BIG PIPE CREEK			
			DIVIDED	19.93		2	28I	
				20.00	SPUR FR MD 832			
				20.01	BEG ROUNDABOUT	2	32I	
			NONE	20.05	MD 832 OLD TANEYTOWN RD			12,650
NAME: E BALTIMORE ST				20.05				
				20.05	CO1101 ANTRIM BLVD			
				20.05	TANEYTOWN ROUNDABOUT			
			DIVIDED	20.07	END ROUNDABOUT	2	24I	
				20.10	SPUR TO ANTRIM BLVD			
	U			20.11	IN CORP LMNTS TANEYTOWN			
				20.11	CO 41 SELLS MILL RD			
				20.18	SPEED LIMIT 30 MPH			
			UNDIVIDED	20.24		2	22I	
				20.36	MU 133 GRAND DR			
				20.36	OP1255 CHEVERO DR			
				20.41	MU 108 FAIRGROUND AVE	2	24I	
				20.51	MU9060 MERWYNS DR			
				20.57	MU8180 ASH DR			
				20.58	MU 193 ROTH AVE			
				20.64	MU7040 PINE DR			
				20.70	MU8170 ELM DR			
				20.77	MU7030 CEDAR DR			
				20.78	MU 40 BAUMGARDNER AVE			
				20.83	MU8120 POPLAR DR			
				20.90	MU7020 CHERRY DR			
				20.96	MU7010 WALNUT DR			
				21.00	MU 60 BROAD ST			
				21.02	MU8100 OAK DR			
				21.04	MU9020 LEGION ST			
				21.07	MU 120 FRANKLIN ST			
				21.14	MU 10 ANTRIM ST			
				21.18	MU 210 TREVANION RD			
				21.20	MU 217 WANTZ DR			
				21.25	MU 130 GEORGE ST			
				21.25	MU 160 MILL AVE			
				21.30	R/R #MMID 534 983 H			
				21.32	MU8020 ALLEY B			
				21.35	MU8030 MIDDLE ST EXT			
				21.36	MU 150 MIDDLE ST			
				21.41	MU 188 RIFFLES LA			

* A,B = UNIMPROVED; C = GRADED & DRAINED; D,E = SOIL, GRAVEL, STONE; F,G = LOW TYPE BITUMINOUS;
H,I = HIGH TYPE BITUMINOUS; J = CONCRETE; K = BRICK; L = BLOCK

STATE HIGHWAY ADMINISTRATION OF MARYLAND
HIGHWAY INFORMATION SERVICES DIVISION
DATA SUPPORT GROUP

STATE HIGHWAY LOCATION REFERENCE

ROUTE NUMBER.....MD 140 CONTINUED
INVENTORY DIRECTION...NORTH
NAME: E BALTIMORE ST

COUNTY-CARROLL
SHA DISTRICT.....7
DATE.....12/31/2000

SYSTEM	FUNCTIONAL CLASS	HWY TYPE	ACCESS CONTRL	MILEPOINT	MILEPOINT DESCRIPTION	MARKED LANES	SURFACE WIDTH/TYPE*	AADT
PRIMARY	U	RUR-OTHER PRIN ART	UNDIVIDED NONE	21.41	MU 45 BENNER LA	2	24I	12,650
				21.48	MD 194 FREDERICK ST/YORK ST			6,825
				21.48				
				21.55	MU 90 CHURCH RD			
				21.62	MU 135 MAPLE DR			
				21.64	MU8070 CEMETERY RD			
				21.68	MU 180 PUMP HOUSE RD			
				21.68	MU 181 PUMP HOUSE RD			
				21.79		2	28I	
				21.82	MU 20 PLAYGROUND RD	2	21I	
				21.87	CO 4 HARNEY RD			
				21.93	SPEED LIMIT 40 MPH			
				21.94	OUT CORP LMTS TANEYTOWN			
				21.94				
				21.99	MU 147 PARK DR			
				22.02	IN CORP LMTS TANEYTOWN			
				22.12	OUT CORP LMTS TANEYTOWN			
				22.27	SPEED LIMIT 50 MPH			
				22.65		2	22I	
				22.79	STRUC #6024 PINEY CREEK			
				22.96		2	24I	
				23.07	OP 5 NO NAME			
				23.09	CO 6 BAPTIST RD			
				24.40	CO 9 BULL FROG RD			
				24.91	BEG BR			
				24.93	STRUC #10065 MONOCACY RIVER			
				24.93	FREDERICK CO/L			

ROUTE NUMBER.....MD 144A
INVENTORY DIRECTION...EAST
NAME: FREDERICK RD

SECONDARY	R	RUR-LOCAL	UNDIVIDED NONE	0.00	FREDERICK CO/L	3	44I	3,675
				0.00	MD 27 RIDGE RD (FRED CO)			
				0.01	SPUR FR MD 27			
				0.02	OP 209 LAKE VIEW	2	24I	
				0.11	SPEED LIMIT 50 MPH			
				0.35	CO 594 GRIFFITH RD			
				0.76	CO 593 BENNETT BRANCH RD			
				1.25	OP 515 PHEASANT RIDGE RD			

* A,B = UNIMPROVED; C = GRADED & DRAINED; D,E = SOIL, GRAVEL, STONE; F,G = LOW TYPE BITUMINOUS;
H,I = HIGH TYPE BITUMINOUS; J = CONCRETE; K = BRICK; L = BLOCK

STATE HIGHWAY ADMINISTRATION OF MARYLAND
HIGHWAY INFORMATION SERVICES DIVISION
DATA SUPPORT GROUP

STATE HIGHWAY LOCATION REFERENCE

ROUTE NUMBER.....MD 144A CONTINUED
INVENTORY DIRECTION....EAST
NAME: FREDERICK RD

COUNTY-CARROLL
SHA DISTRICT.....7
DATE.....12/31/2000

SYSTEM	FUNCTIONAL CLASS	HWY TYPE	ACCESS CONTRL	MILEPOINT	MILEPOINT DESCRIPTION	MARKED LANES	SURFACE WIDTH/TYPE*	AADT
SECONDARY R	RUR-LOCAL	UNDIVIDED	NONE	1.90	HOWARD CO/L	2	24I	3,675

ROUTE NUMBER.....MD 194
INVENTORY DIRECTION....NORTH
NAME: FRANCIS SCOTT KEY HWY

SECONDARY R	RUR-MINOR ARTERIAL	UNDIVIDED	NONE	0.00	FREDERICK CO/L	2	24I	5,150
				0.00	STRUC #10072 LITTLE PIPE CREEK			
				0.01	END BR			
				0.32	CO 212 Y RD			
				0.47	SPEED LIMIT 35 MPH			
				0.49		2	22I	
				0.69	R/R #MMID 831 741 F			
				0.83		2	24I	
				0.92	MD 77 MIDDLEBURG RD	2	22I	4,625
				0.92	CO 214 MIDDLEBURG RD			
				1.06	SPEED LIMIT 50 MPH			
				1.23	CO 211 BRUCEVILLE RD			
				1.40		2	24I	
				1.54	BEG BR			
				1.56	STRUC #6035 BIG PIPE CREEK			
				1.58	END BR	2	22I	
				1.67	CO 12 KEYSVILLE BRUCEVILLE RD			
				1.90	CO 23 SHARRETT RD			
				2.47	OP 22 CRAMER RD			
				3.09	CO 21 REIFSNIDER RD			
				4.44	CO 19 KEYSVILLE RD			5,825
				5.44	SPEED LIMIT 40 MPH			
				5.55	IN CORP LMTS TANEYTOWN			
				5.55				
				5.62	CO 24 CROUSE MILL RD			
				5.65	STRUC #6062 PINEY CREEK			
				5.80	MU 5 ALLENDALE LA			
				5.89		2	24I	
				5.95	SPEED LIMIT 30 MPH			
				5.98	STRUC #6061 PINEY CREEK			
				6.11		2	22I	
				6.18	MU 145 MEMORIAL DR			
				6.18	MU 45 BENNER LA			
				6.25	MD 140 E BALTIMORE ST/W BALTIMORE ST			4,325
				6.25				

NAME: YORK ST

* A,B = UNIMPROVED; C = GRADED & DRAINED; D,E = SOIL, GRAVEL, STONE; F,G = LOW TYPE BITUMINOUS;
H,I = HIGH TYPE BITUMINOUS; J = CONCRETE; K = BRICK; L = BLOCK

STATE HIGHWAY ADMINISTRATION OF MARYLAND
HIGHWAY INFORMATION SERVICES DIVISION
DATA SUPPORT GROUP

STATE HIGHWAY LOCATION REFERENCE

ROUTE NUMBER.....MD 194 CONTINUED
INVENTORY DIRECTION....NORTH
NAME: YORK ST

COUNTY-CARROLL
SHA DISTRICT.....7
DATE.....12/31/2000

SYSTEM	FUNCTIONAL CLASS	HWY TYPE	ACCESS CONTRL	MILEPOINT	MILEPOINT DESCRIPTION	MARKED LANES	SURFACE WIDTH/TYPE*	AADT
SECONDARY U	RUR-MINOR ARTERIAL	UNDIVIDED	NONE	6.27	OP 269 OP B	2	22I	4,325
				6.29	MU8160 RECORD LA			
				6.32	MU 220 WESTVIEW DR			
				6.36	MU8135 MOTTER ALLEY			
				6.39	MU 190 ROBERTS MILL RD			
				6.42	MU8130 MOTTER ALLEY			
				6.46	MU 110 FAIRVIEW AVE			
				6.51	MU 50 BLUE RIDGE AVE			
				6.57	MU 100 COMMERCE ST			
				6.62	OUT CORP LMTS TANEYTOWN			
				6.62				
				6.68		2	24I	
				6.72	SPEED LIMIT 55 MPH			
				6.93	MU 138 KENAN ST			
				7.08	CO 44 FRINGER RD			
				7.38	MD 194D NO NAME			
				7.64	CO 43 ANGELL RD			
				8.06	CO 57 BROWN RD			
				8.48	OP 59 COPENHAVER LA			
				8.96	MD 194C NO NAME			
				9.08	MD 194F NO NAME			
				9.30	CO 49 TEETER RD			
				9.30	CO 50 KUMP STATION RD			
				10.22	CO 54 STONE RD N			
				10.33	STRUC #6033 PINEY CREEK			
				10.94	MD 194E NO NAME			
				11.35	CO 48 RUGGLES RD			
				11.46	PENNSYLVANIA ST/L			

ROUTE NUMBER.....MD 194C
INVENTORY DIRECTION....EAST
NAME: NO NAME

SECONDARY R	RUR-LOCAL	UNDIVIDED	NONE	0.00	MD 194 FRANCIS SCOTT KEY HWY	2	8B	
				0.03	MD 853D NO NAME			

* A,B = UNIMPROVED; C = GRADED & DRAINED; D,E = SOIL, GRAVEL, STONE; F,G = LOW TYPE BITUMINOUS;
H,I = HIGH TYPE BITUMINOUS; J = CONCRETE; K = BRICK; L = BLOCK

STATE HIGHWAY ADMINISTRATION OF MARYLAND
HIGHWAY INFORMATION SERVICES DIVISION
DATA SUPPORT GROUP

STATE HIGHWAY LOCATION REFERENCE

ROUTE NUMBER.....MD 194D
INVENTORY DIRECTION...EAST
NAME: NO NAME

COUNTY-CARROLL
SHA DISTRICT.....7
DATE.....12/31/2000

SYSTEM	FUNCTIONAL CLASS	HWY TYPE	ACCESS CONTRL	MILEPOINT	MILEPOINT DESCRIPTION	MARKED LANES	SURFACE WIDTH/TYPE*	AADT
SECONDARY R	RUR-LOCAL	UNDIVIDED	NONE	0.00 MD 194	FRANCIS SCOTT KEY HWY	2	10F	
				0.02 MD 853E	NO NAME			

ROUTE NUMBER.....MD 194E
INVENTORY DIRECTION...EAST
NAME: NO NAME

SECONDARY R	RUR-LOCAL	UNDIVIDED	NONE	0.00 MD 853A	NO NAME	2	12E	
				0.02 MD 194	FRANCIS SCOTT KEY HWY			

ROUTE NUMBER.....MD 194F
INVENTORY DIRECTION...EAST
NAME: NO NAME

SECONDARY R	RUR-LOCAL	UNDIVIDED	NONE	0.00 MD 194	FRANCIS SCOTT KEY HWY	2	8E	
				0.02 MD 853D	NO NAME			

ROUTE NUMBER.....MD 407
INVENTORY DIRECTION...EAST
NAME: MARSTON RD

SECONDARY R	RUR-MAJOR COLLECTOR	UNDIVIDED	NONE	0.00 MD 31	NEW WINDSOR RD	2	22I	2,975
				0.07	SPEED LIMIT 50 MPH			
				0.53	SPEED LIMIT 30 MPH			
				0.79 CO 268	MARSTON RD S			
				1.02	SPEED LIMIT 40 MPH			
				1.10 CO 267	WILT RD			
				1.32	MARSTON MANOR LA			
				1.36	SPEED LIMIT 50 MPH			
				1.73 CO 283	BOWERSOX RD			
				2.66 CO 278	DOCTOR STITELY RD			
				2.83 CO 279	DENNINGS RD			
				2.89 CO1031	GLEN VUE DR			
				2.97 OP 988	MAIL RD			
				3.16 OP1010	MAIL RD			
				3.75	NO NAME			

* A,B = UNIMPROVED; C = GRADED & DRAINED; D,E = SOIL, GRAVEL, STONE; F,G = LOW TYPE BITUMINOUS;
H,I = HIGH TYPE BITUMINOUS; J = CONCRETE; K = BRICK; L = BLOCK

STATE HIGHWAY ADMINISTRATION OF MARYLAND
HIGHWAY INFORMATION SERVICES DIVISION
DATA SUPPORT GROUP

STATE HIGHWAY LOCATION REFERENCE

ROUTE NUMBER.....MD 407 CONTINUED
INVENTORY DIRECTION....EAST
NAME: MARSTON RD

COUNTY-CARROLL
SHA DISTRICT.....7
DATE.....12/31/2000

SYSTEM	FUNCTIONAL CLASS	HWY TYPE	ACCESS CONTRL	MILEPOINT	MILEPOINT	DESCRIPTION	MARKED LANES	SURFACE WIDTH/TYP*	AADT
SECONDARY R	RUR-MAJOR COLLECTOR	UNDIVID	NONE	3.81 MD 27		RIDGE RD	2	22I	2,975
				3.81 CO 556		BAKER RD (AHEAD)			

ROUTE NUMBER.....MD 482
INVENTORY DIRECTION....EAST
NAME: HAMPSTEAD MEXICO RD

SECONDARY R	RUR-MINOR ARTERIAL	UNDIVID	NONE	0.00 CO 941		GUADALUPE DR (BACK)	2	24I	8,350
				0.00 MD 27		MANCHESTER RD			
				0.05		SPUR FR MD 27			
				0.11 MD 852G		OLD MANCHESTER RD			
				0.19		SPEED LIMIT 50 MPH			
				0.55 CO 450		LEISTERS CHURCH RD			
				0.55 MD 849		LEISTERS CHURCH RD			
				0.74			2	20I	
				1.27		STRUC #6084XO ASPEN RUN			
				1.33 CO 143		GABLEHAMMER RD			
				1.84 CO 143		GABLEHAMMER RD			
				2.42 OP 519		BOERNER RD			
				2.43 CO 402		GORSUCH RD N			
				2.52 CO 150		CAPE HORN RD N			
				3.04			2	22I	
				3.42 CO 414		BRILHART MILL RD	2	20I	
				3.68 CO 414		BRILHART MILL RD			
				3.78 CO 138		SNYDERSBURG RD			
				3.82		STRUC #6036 EAST BRANCH			
				3.90 CO 156		BRODBECK RD			8,550
				3.96		SPEED LIMIT 50 MPH			
				4.19 CO1056		NORTHBROOK DR			
				4.29 CO 415		BRILHART DR			
				4.39 OP1248		TERESA DR			
				4.45 OP1247		KEVINS DR			
U				4.62		IN CORP LMTS HAMPSTEAD			
				4.70		SPEED LIMIT 40 MPH			
				4.87			2	24I	
				4.95 MU 72		PANTHER DR			
				5.18 MU 24		NORTH CARROLL ST			
				5.24			2	35I	
				5.26		R/R #CSX 832 024 L	3	35I	
				5.26		STRUC #6037			

* A,B = UNIMPROVED; C = GRADED & DRAINED; D,E = SOIL, GRAVEL, STONE; F,G = LOW TYPE BITUMINOUS;
H,I = HIGH TYPE BITUMINOUS; J = CONCRETE; K = BRICK; L = BLOCK

STATE HIGHWAY ADMINISTRATION OF MARYLAND
HIGHWAY INFORMATION SERVICES DIVISION
DATA SUPPORT GROUP

STATE HIGHWAY LOCATION REFERENCE

ROUTE NUMBER.....MD 482 CONTINUED
INVENTORY DIRECTION...EAST
NAME: HAMPSTEAD MEXICO RD

COUNTY-CARROLL
SHA DISTRICT.....7
DATE.....12/31/2000

SYSTEM	FUNCTIONAL CLASS	HWY TYPE	ACCESS CONTRL	MILEPOINT	MILEPOINT DESCRIPTION	MARKED LANES	SURFACE WIDTH/TYPE*	AADT
SECONDARY U	RUR-MINOR ARTERIAL	UNDIVIDED	NONE	5.36 MD 482A	FIRST ST	2	24I	8,550
				5.41 MD 30	N MAIN ST			
				5.41 MU 20	FAIRMOUNT RD (AHEAD)			

ROUTE NUMBER.....MD 482A
INVENTORY DIRECTION...EAST
NAME: FIRST ST

SECONDARY U	RUR-LOCAL	UNDIVIDED	NONE	0.00 MD 482	HAMPSTEAD MEXICO RD	2	30I	
				0.01 MU 110	N WEST ST			
				0.04 MU 31	FIRST ST			

ROUTE NUMBER.....MD 496
INVENTORY DIRECTION...EAST
NAME: BACHMANS VALLEY RD

SECONDARY R	RUR-MAJOR COLLECTOR	UNDIVIDED	NONE	0.00 MD 97	LITTLESTOWN PIKE	2	20I	3,250
				0.07	SPEED LIMIT 50 MPH			
				0.76	STRUC #6040 BEAR BRANCH			
				1.57	CEDAR RIDGE DR			
				1.88 CO 107	JOHN OWINGS RD			
				2.20 CO 108	SAW MILL RD E			
				3.03	STRUC #6039 BIG PIPE CREEK			
				3.06 CO 144	OLD BACHMANS VALLEY RD			2,050
				3.43 OP 26	HOMESTEAD DR			
				3.71	STRUC #6038 BIG PIPE CREEK			
				3.80 CO 112	BIXLER CHURCH RD			
				3.89 OP1028	NO NAME			
				4.34 CO 130	ECKARD RD			
				4.93 CO 115	WINE RD			
				5.11 CO 129	HOOVER MILL RD			
				5.66 CO 128	EBBVALE RD			
				7.22	SPUR FR MD 30			
				7.22	SPUR TO MD 30			
				7.23 MD 30	HANOVER PIKE			
				7.23 CO 122	WENTZ RD (AHEAD)			

* A,B = UNIMPROVED; C = GRADED & DRAINED; D,E = SOIL, GRAVEL, STONE; F,G = LOW TYPE BITUMINOUS;
H,I = HIGH TYPE BITUMINOUS; J = CONCRETE; K = BRICK; L = BLOCK

STATE HIGHWAY ADMINISTRATION OF MARYLAND
HIGHWAY INFORMATION SERVICES DIVISION
DATA SUPPORT GROUP

STATE HIGHWAY LOCATION REFERENCE

ROUTE NUMBER.....MD 668
INVENTORY DIRECTION...NORTH
NAME: BOSWELLS DR

COUNTY-CARROLL
SHA DISTRICT.....7
DATE.....12/31/2000

SYSTEM	FUNCTIONAL CLASS	HWY TYPE	ACCESS CONTRL	MILEPOINT	MILEPOINT	DESCRIPTION	MARKED LANES	SURFACE WIDTH/TYPE*	AADT
SECONDARY R	RUR-LOCAL	UNDIVIDED	NONE	0.00	CO 119	HARVEY YINGLING RD	2	16F	
				0.15		ROAD END			

ROUTE NUMBER.....MD 800A
INVENTORY DIRECTION...EAST
NAME: NO NAME

SECONDARY R	RUR-LOCAL	UNDIVIDED	NONE	0.00	MD 84	CLEAR RIDGE RD	2	20I	
				0.04	OP 80	MILDDALE LA			
				0.05		ROAD END			

ROUTE NUMBER.....MD 800B
INVENTORY DIRECTION...NORTH
NAME: NO NAME

SECONDARY R	RUR-LOCAL	UNDIVIDED	NONE	0.00	MD 75	GREEN VALLEY RD	2	20I	199
				0.20	MD 84	CLEAR RIDGE RD			

ROUTE NUMBER.....MD 800C
INVENTORY DIRECTION...EAST
NAME: NO NAME

SECONDARY R	RUR-LOCAL	UNDIVIDED	NONE	0.00		ROAD END	2	15J	
				0.05		SPUR TO & FR MD 75			
				0.07		ROAD END			

ROUTE NUMBER.....MD 800D
INVENTORY DIRECTION...EAST
NAME: NO NAME

SECONDARY R	RUR-LOCAL	UNDIVIDED	NONE	0.00	MD 75	GREEN VALLEY RD	2	20I	99
				0.03		SPUR FR MD 75			
				0.04		SPEED LIMIT 30 MPH			
				0.23		STRUC #6035XO WOLF PIT BRANCH			

* A,B = UNIMPROVED; C = GRADED & DRAINED; D,E = SOIL, GRAVEL, STONE; F,G = LOW TYPE BITUMINOUS;
H,I = HIGH TYPE BITUMINOUS; J = CONCRETE; K = BRICK; L = BLOCK

STATE HIGHWAY ADMINISTRATION OF MARYLAND
HIGHWAY INFORMATION SERVICES DIVISION
DATA SUPPORT GROUP

STATE HIGHWAY LOCATION REFERENCE

ROUTE NUMBER.....MD 800D CONTINUED
INVENTORY DIRECTION....EAST
NAME: NO NAME

COUNTY-CARROLL
SHA DISTRICT.....7
DATE.....12/31/2000

SYSTEM	FUNCTIONAL CLASS	HWY TYPE	ACCESS CONTRL	MILEPOINT	MILEPOINT DESCRIPTION	MARKED LANES	SURFACE WIDTH/TYPE*	AADT
SECONDARY R	RUR-LOCAL	UNDIVIDED	NONE	0.34	SPUR TO MD 75	2	20I	99
				0.35	SPUR FR MD 75			
				0.63	CO 227 PIPE CREEK RD			
				1.26	OP 67 NO NAME			
				1.57	MD 75 GREEN VALLEY RD			
				1.57	CO 240 WINTERS CHURCH RD (AHEAD)			

ROUTE NUMBER.....MD 800E
INVENTORY DIRECTION....EAST
NAME: NO NAME

SECONDARY R	RUR-LOCAL	UNDIVIDED	NONE	0.00	CO 228 STEM RD	2	20H	
				0.03	ROAD END			

ROUTE NUMBER.....MD 800F
INVENTORY DIRECTION....EAST
NAME: NO NAME

SECONDARY R	RUR-LOCAL	UNDIVIDED	NONE	0.00	ROAD END	2	10J	
				0.02	MD 75A NO NAME			
				0.04	ROAD END			

ROUTE NUMBER.....MD 808A
INVENTORY DIRECTION....NORTH
NAME: S MAIN ST

SECONDARY U	RUR-MAJOR COLLECTOR	DIVIDED	NONE	0.29	MU 215 S MAIN ST (BACK)	2	30I	5,799
				0.29	MU 306 E RIDGEVILLE BLVD			
				0.29	MU 270 W RIDGEVILLE BLVD (FRED CO)			
				0.31	SPUR FR E RIDGEVILLE BLVD			
				0.38	SPEED LIMIT 30 MPH			
		UNDIVIDED		0.43				
				0.45	OP 84 CULWELL DR (FRED CO)			
				0.48		2	24I	
				0.54	MU 145 GRIMES CT (FRED CO)			
				0.60	MU 130 FAIRWOOD LA (FRED CO)			

* A,B = UNIMPROVED; C = GRADED & DRAINED; D,E = SOIL, GRAVEL, STONE; F,G = LOW TYPE BITUMINOUS;
H,I = HIGH TYPE BITUMINOUS; J = CONCRETE; K = BRICK; L = BLOCK

STATE HIGHWAY ADMINISTRATION OF MARYLAND
HIGHWAY INFORMATION SERVICES DIVISION
DATA SUPPORT GROUP

STATE HIGHWAY LOCATION REFERENCE

ROUTE NUMBER.....MD 808A CONTINUED
INVENTORY DIRECTION....NORTH
NAME: S MAIN ST

COUNTY-CARROLL
SHA DISTRICT.....7
DATE.....12/31/2000

SYSTEM	FUNCTIONAL CLASS	HWY TYPE	ACCESS CONTRL	MILEPOINT	MILEPOINT DESCRIPTION	MARKED LANES	SURFACE WIDTH/TYPE*	AADT
SECONDARY U	RUR-MAJOR COLLECTOR	UNDIVIDED	NONE	0.70 MU 130	FLOWER AVE	2	24I	5,799
				0.77 MU 350	WARFIELD DR (FRED CO)			
				0.99 MU 340	SUNSET AVE			
				1.06 MU 260	PARADISE AVE			
				1.12 MU 60	CALVARY ST			
				1.12	SPEED LIMIT 25 MPH			
				1.19 MU 180	HOOD ST			
				1.25 MU 270	PARK AVE	2	36I	
				1.29 MU 80	CENTER ST			
NAME: N MAIN ST				1.37 MU 290	PROSPECT RD			
				1.39		2	27I	
				1.43 MU 320	ST JAMES ST	2	24I	
				1.49 MU 91	W CHURCH ST			
				1.50 MU 90	E CHURCH ST			
				1.54 MU 50	BUFFALO RD			
				1.55	SPUR TO BUFFALO RD			
				1.62 MU 310	ROCKWELL AVE			
				1.81 MU 360	WATERSVILLE RD			
				1.81 MU 98	COTTON WOOD AVE			
				1.97 MU 240	NORTH TOWNE CT			
				2.00	SPEED LIMIT 30 MPH			
R				2.14	OUT CORP LMTS MT AIRY			
				2.24 CO 873	ELLIS RD			
				2.39 CO 873	ELLIS RD			
U				2.48	IN CORP LMTS MOUNT AIRY			
R				2.53	OUT CORP LMTS MOUNT AIRY			
				2.57 CO1142	CANDICE DR			
				2.63 MD 27	RIDGE RD			
				2.63 CO 581	LEISHEAR RD (AHEAD)			

ROUTE NUMBER.....MD 808B
INVENTORY DIRECTION....EAST
NAME: SPRING MILLS RD

SECONDARY R	RUR-LOCAL	UNDIVIDED	NONE	0.00	ROAD END	2	16J	
				0.06		2	16G	
				0.15	SPRING MILLS RD	2	18G	
				0.23 MD 27	RIDGE RD			

* A,B = UNIMPROVED; C = GRADED & DRAINED; D,E = SOIL, GRAVEL, STONE; F,G = LOW TYPE BITUMINOUS;
H,I = HIGH TYPE BITUMINOUS; J = CONCRETE; K = BRICK; L = BLOCK

STATE HIGHWAY ADMINISTRATION OF MARYLAND
HIGHWAY INFORMATION SERVICES DIVISION
DATA SUPPORT GROUP

STATE HIGHWAY LOCATION REFERENCE

ROUTE NUMBER.....MD 832
INVENTORY DIRECTION....EAST
NAME: OLD TANEYTOWN RD

COUNTY-CARROLL
SHA DISTRICT.....7
DATE.....12/31/2000

SYSTEM	FUNCTIONAL CLASS	HWY TYPE	ACCESS CONTRL	MILEPOINT	MILEPOINT DESCRIPTION	MARKED LANES	SURFACE WIDTH/TYPE*	AADT
SECONDARY R	RUR-LOCAL	DIVIDED	NONE	0.00 MD 140	E BALTIMORE ST	2	30I	1,450
				0.00 CO1101	ANTRIM BLVD			
				0.00	TANEYTOWN ROUNDABOUT			
				0.01	END ROUNDABOUT			
				0.01	SPUR TO MD 140			
		UNDIVIDED		0.03		2	24I	
				0.07	SPEED LIMIT 30 MPH			
				0.13		2	21I	
				0.24 OP 12	NO NAME			
				0.27	SPEED LIMIT 40 MPH			
				0.69 CO 31	FEEESER RD N			
				1.02	STRUC #6025 BIG PIPE CREEK			
				1.03		2	20I	
				1.67	STRUC #6026 BEAR BRANCH			
				2.81 CO 65	MAYBERRY RD			
				2.87 CO 33	CLEARVIEW RD			
				3.13 MD 84	BAUST CHURCH RD			825
				3.63	SPEED LIMIT 30 MPH			
				3.86		2	22I	
				3.93 CO 71	TYRONE RD	2	21I	
				4.18	SPEED LIMIT 40 MPH			
				4.86 CO 73	RICHARDSON RD			
				4.86	LEEWARD LA			
				5.52	SPEED LIMIT 30 MPH			
				5.66		2	28I	
				5.69 CO 248	FRIZZELLBURG RD			
				5.77 CO 75	PLEASANT VALLEY RD			
				5.77 CO 249	FRIZZELLBURG RD			
				5.80		2	22I	
				5.86		2	21I	
				6.07	SPEED LIMIT 35 MPH			
				6.45 CO 80	BAUGHER RD			
				7.23		2	22I	
				7.67 MD 140	TANEYTOWN PIKE			
				7.67 CO 81	HUGHES SHOP RD (AHEAD)			

* A,B = UNIMPROVED; C = GRADED & DRAINED; D,E = SOIL, GRAVEL, STONE; F,G = LOW TYPE BITUMINOUS;
H,I = HIGH TYPE BITUMINOUS; J = CONCRETE; K = BRICK; L = BLOCK

STATE HIGHWAY ADMINISTRATION OF MARYLAND
HIGHWAY INFORMATION SERVICES DIVISION
DATA SUPPORT GROUP

STATE HIGHWAY LOCATION REFERENCE

ROUTE NUMBER.....MD 833
INVENTORY DIRECTION...WEST
NAME: OLD BLACKROCK RD

COUNTY-CARROLL
SHA DISTRICT.....7
DATE.....12/31/2000

SYSTEM	FUNCTIONAL CLASS	HWY TYPE	ACCESS CONTRL	MILEPOINT	MILEPOINT DESCRIPTION	MARKED LANES	SURFACE WIDTH/TYPE*	AADT
SECONDARY R	RUR-LOCAL	UNDIVIDED	NONE	0.00 MD 88	BLACKROCK RD	2	22I	2,099
				0.00 CO 430	LOWER BECKLEYSVILLE RD			
				0.09	SPEED LIMIT 30 MPH			
				0.45 CO 423	SUELLEN DR			
				0.53 MU 60	MOTT AVE EAST			
				0.59 CO1367	SHILOH AVE			
				0.73		2	20I	
U				0.77	IN CORP LMTRS HAMPSTEAD	1	20I	
				0.77 MU 30	GILL AVE			
				0.81		2	22I	
				0.84 MD 30	N MAIN ST			

ROUTE NUMBER.....MD 849
INVENTORY DIRECTION...EAST
NAME: LEISTERS CHURCH RD

SECONDARY R	RUR-LOCAL	UNDIVIDED	NONE	0.00 MD 852G	OLD MANCHESTER RD	2	20I	199
				0.04	SPEED LIMIT 30 MPH			
				0.14 OP 137	HILLTOP DR			
				0.28		2	24I	
				0.36 MD 482	HAMPSTEAD MEXICO RD			
				0.36 CO 450	LEISTERS CHURCH RD (AHEAD)			

ROUTE NUMBER.....MD 850C
INVENTORY DIRECTION...NORTH
NAME: NO NAME

SECONDARY R	RUR-LOCAL	UNDIVIDED	NONE	0.00	ROAD END	2	18J	
				0.17		2	18G	
				0.18	STRUC #6042 TALBOT BRANCH			
				0.21 CO 275	FRANKLINVILLE RD			
				0.26	SPEED LIMIT 30 MPH			
				0.77	ROAD END			

* A,B = UNIMPROVED; C = GRADED & DRAINED; D,E = SOIL, GRAVEL, STONE; F,G = LOW TYPE BITUMINOUS;
H,I = HIGH TYPE BITUMINOUS; J = CONCRETE; K = BRICK; L = BLOCK

STATE HIGHWAY ADMINISTRATION OF MARYLAND
HIGHWAY INFORMATION SERVICES DIVISION
DATA SUPPORT GROUP

STATE HIGHWAY LOCATION REFERENCE

ROUTE NUMBER.....MD 850D
INVENTORY DIRECTION....EAST
NAME: NO NAME

COUNTY-CARROLL
SHA DISTRICT.....7
DATE.....12/31/2000

SYSTEM	FUNCTIONAL CLASS	HWY TYPE	ACCESS CONTRL	MILEPOINT	MILEPOINT DESCRIPTION	MARKED LANES	SURFACE WIDTH/TYPE*	AADT
SECONDARY R	RUR-LOCAL	UNDIVIDED	NONE	0.00	FREDERICK CO/L	2	20G	199
				0.00	CO 273			
				0.02				
				0.19	CO 274			
				0.29				

ROUTE NUMBER.....MD 850E
INVENTORY DIRECTION....EAST
NAME: NO NAME

SECONDARY R	RUR-LOCAL	UNDIVIDED	NONE	0.00	ROAD END	2	20J	
				0.04	SPUR TO & FR MD 26	2	20I	
				0.07	SPEED LIMIT 30 MPH			
				0.29	OP1142			
				0.33				
				0.61	CO 566			
				0.78	MD 26			

ROUTE NUMBER.....MD 850F
INVENTORY DIRECTION....EAST
NAME: OLD LIBERTY RD

SECONDARY R	RUR-LOCAL	UNDIVIDED	NONE	0.00	MD 26	2	20I	
				0.02	CO 677			
				0.08				
				0.26	CO 680			
				0.55				
				0.60		2	14I	
				0.63				

ROUTE NUMBER.....MD 850G
INVENTORY DIRECTION....EAST
NAME: OLD LIBERTY RD

SECONDARY R	RUR-LOCAL	UNDIVIDED	NONE	0.00	ROAD END	2	22H	
				0.08	SPUR TO & FR MD 26			

* A,B = UNIMPROVED; C = GRADED & DRAINED; D,E = SOIL, GRAVEL, STONE; F,G = LOW TYPE BITUMINOUS;
H,I = HIGH TYPE BITUMINOUS; J = CONCRETE; K = BRICK; L = BLOCK

STATE HIGHWAY ADMINISTRATION OF MARYLAND
HIGHWAY INFORMATION SERVICES DIVISION
DATA SUPPORT GROUP

STATE HIGHWAY LOCATION REFERENCE

ROUTE NUMBER.....MD 850G CONTINUED
INVENTORY DIRECTION...EAST
NAME: OLD LIBERTY RD

COUNTY-CARROLL
SHA DISTRICT.....7
DATE.....12/31/2000

SYSTEM	FUNCTIONAL CLASS	HWY TYPE	ACCESS CONTRL	MILEPOINT	MILEPOINT DESCRIPTION	MARKED LANES	SURFACE WIDTH/TYPE*	AADT
SECONDARY R	RUR-LOCAL	UNDIVIDED	NONE	0.09	SPEED LIMIT 30 MPH	2	22H	
				0.46	CO 663 LINTON RD			
				0.68	CO1335 MEYERFIELD CT			
				0.74	OP1274 GERA WAY			
				0.79	SPUR TO & FR MD 26			
				0.93		2	12F	
				0.96	ROAD END			

ROUTE NUMBER.....MD 850H
INVENTORY DIRECTION...EAST
NAME: OLD LIBERTY RD WEST

SECONDARY R	RUR-LOCAL	UNDIVIDED	NONE	0.00	ROAD END	2	20J	
				0.09	CO 617 FRETER RD	2	20I	
				0.15	SPEED LIMIT 40 MPH	2	20G	
				0.53	CO1376 HOLNIKER CT			
				0.64	CO 553 BUSHEY RD			
				0.76	EQUESTRIAN DR			
				1.01		2	20I	
				1.07	MD 97 OLD WASHINGTON RD			
				1.29	CO1497 RED CEDAR CT			
				1.34	CO 920 JIM PICKETT RD			
				1.64	CO1336 RHONDA RD			
				1.72	SPUR TO FR MD 26	2	14H	
				1.77	ROAD END			

ROUTE NUMBER.....MD 850I
INVENTORY DIRECTION...EAST
NAME: NO NAME

SECONDARY R	RUR-LOCAL	UNDIVIDED	NONE	0.00	ROAD END	2	12E	
				0.07	MD 26A NO NAME			
				0.09	ROAD END			

* A,B = UNIMPROVED; C = GRADED & DRAINED; D,E = SOIL, GRAVEL, STONE; F,G = LOW TYPE BITUMINOUS;
H,I = HIGH TYPE BITUMINOUS; J = CONCRETE; K = BRICK; L = BLOCK

STATE HIGHWAY ADMINISTRATION OF MARYLAND
HIGHWAY INFORMATION SERVICES DIVISION
DATA SUPPORT GROUP

STATE HIGHWAY LOCATION REFERENCE

ROUTE NUMBER.....MD 850J
INVENTORY DIRECTION....EAST
NAME: NO NAME

COUNTY-CARROLL
SHA DISTRICT.....7
DATE.....12/31/2000

SYSTEM	FUNCTIONAL CLASS	HWY TYPE	ACCESS CONTRL	MILEPOINT	MILEPOINT DESCRIPTION	MARKED LANES	SURFACE WIDTH/TYPE*	AADT
SECONDARY R	RUR-LOCAL	UNDIVIDED	NONE	0.00	ROAD END	2	24I	
				0.01	OP1143 NO NAME			
				0.06		2	20I	
				0.17	CO 555 SALEM BOTTOM RD			
				0.20	SPEED LIMIT 40 MPH			
				0.83	SPUR TO & FR MD 26			
				1.14	SPUR TO & FR MD 26			
				1.21		2	20J	
				1.24	ROAD END			

ROUTE NUMBER.....MD 851
INVENTORY DIRECTION...NORTH
NAME: MAIN ST

SECONDARY U	URB-COLLECTOR	UNDIVIDED	NONE	0.00	HOWARD CO/L	2	25I	1,625
				0.00	STRUC #13018 PATAPSCO RIVER			
				0.02	CSX RAILROAD			
				0.06	SPEED LIMIT 25 MPH	2	28I	
				0.06	CSX RAILROAD			
				0.07	OP 265 ROAD A			
				0.07	MU 7 BALDWINS DR			
				0.10	MU 247 SANDOSKY RD	2	42I	
				0.10	MU 240 OKLAHOMA AVE			
				0.17		2	27I	
				0.20	MU 80 CHURCH ST	2	26I	
				0.28	MU 100 CONAWAY ST			
				0.31	MU 290 WILSON RD			
				0.33	MU 270 SPOUT HILL RD	2	28I	
NAME: SPRINGFIELD AVE				0.33				
				0.45	SPEED LIMIT 30 MPH			
				0.49	PVT DRIVE	2	24I	
				0.55	MU 280 WALNUT AVE			
				0.70	MU 60 CENTRAL AVE			
				0.73	MU 125 JEROBY RD			
	URB-LOCAL			0.75	MU 113 COOPER DR			
R				0.78	OP 525 WARFIELD RD			
				0.78	OUT CORP LMTS SYKESVILLE			
				1.02	MU 278 THIRD AVE			
				1.18	MD 32A NO NAME			
				1.23	MD 32 SYKESVILLE RD			

* A,B = UNIMPROVED; C = GRADED & DRAINED; D,E = SOIL, GRAVEL, STONE; F,G = LOW TYPE BITUMINOUS;
H,I = HIGH TYPE BITUMINOUS; J = CONCRETE; K = BRICK; L = BLOCK

STATE HIGHWAY ADMINISTRATION OF MARYLAND
HIGHWAY INFORMATION SERVICES DIVISION
DATA SUPPORT GROUP

STATE HIGHWAY LOCATION REFERENCE

ROUTE NUMBER.....MD 851A
INVENTORY DIRECTION....NORTH
NAME: NO NAME

COUNTY-CARROLL
SHA DISTRICT.....7
DATE.....12/31/2000

SYSTEM	FUNCTIONAL CLASS	HWY TYPE	ACCESS CONTRL	MILEPOINT	MILEPOINT DESCRIPTION	MARKED LANES	SURFACE WIDTH/TYPE*	AADT
SECONDARY R	URB-LOCAL	UNDIVIDED	NONE	0.00	ROAD END	2	20G	
				0.05 MD 32	SYKESVILLE RD			

ROUTE NUMBER.....MD 851B
INVENTORY DIRECTION....NORTH
NAME: NO NAME

SECONDARY R	URB-LOCAL	UNDIVIDED	NONE	0.00	ROAD END	2	20G	
				0.03 CO 688	CHURCH ST			
				0.04	ROAD END			

ROUTE NUMBER.....MD 851C
INVENTORY DIRECTION....NORTH
NAME: NO NAME

SECONDARY R	URB-LOCAL	UNDIVIDED	NONE	0.00	ROAD END	2	22H	199
				0.13 MU 278	THIRD AVE			

ROUTE NUMBER.....MD 852
INVENTORY DIRECTION....EAST
NAME: OLD NEW WINDSOR PIKE

SECONDARY R	RUR-LOCAL	UNDIVIDED	NONE	0.00 OP 79	SLINGLUFF LA (BACK)	2	21I	599
				0.00 MD 31	NEW WINDSOR RD			
				0.07 MD 852M	NO NAME	2	20I	
				0.17	SPEED LIMIT 40 MPH			
				0.23 CO 244	ROWE RD			
				1.09 CO 263	JOHN SELBY RD			
				1.31 CO 262	JOHN HYDE RD			
				1.49 CO 265	WAKEFIELD VALLEY RD			
				2.24 CO 287	MEDFORD RD			
				2.34 CO 261	ROOPS MILL RD			
				3.17	STRUC #6006 LITTLE PIPE CREEK			
				3.21 CO 260	ADAMS MILL RD			
				3.30 MU 315	LUTHER DR			
				3.51 MU 305	LONG VALLEY RD			

* A,B = UNIMPROVED; C = GRADED & DRAINED; D,E = SOIL, GRAVEL, STONE; F,G = LOW TYPE BITUMINOUS;
H,I = HIGH TYPE BITUMINOUS; J = CONCRETE; K = BRICK; L = BLOCK

STATE HIGHWAY ADMINISTRATION OF MARYLAND
HIGHWAY INFORMATION SERVICES DIVISION
DATA SUPPORT GROUP

STATE HIGHWAY LOCATION REFERENCE

ROUTE NUMBER.....MD 852 CONTINUED
INVENTORY DIRECTION...EAST
NAME: OLD NEW WINDSOR PIKE

COUNTY-CARROLL
SHA DISTRICT.....7
DATE.....12/31/2000

SYSTEM	FUNCTIONAL CLASS	HWY TYPE	ACCESS CONTRL	MILEPOINT	MILEPOINT DESCRIPTION	MARKED LANES	SURFACE WIDTH/TYPE*	AADT
SECONDARY R	RUR-LOCAL	UNDIVIDED	NONE	3.67 MU 135	CONGRESSIONAL DR	2	20I	599
				3.67 MU9030	NO NAME			
				3.72 MD 31	NEW WINDSOR RD			

ROUTE NUMBER.....MD 852A
INVENTORY DIRECTION...NORTH
NAME: NO NAME

SECONDARY R	RUR-LOCAL	UNDIVIDED	NONE	0.00	ROAD END	2	12I	
				0.06		2	16I	
				0.07 MD 27	MANCHESTER RD			

ROUTE NUMBER.....MD 852B
INVENTORY DIRECTION...NORTH
NAME: NO NAME

SECONDARY R	RUR-LOCAL	UNDIVIDED	NONE	0.00	ROAD END	2	16H	
				0.04 MD 27B	NO NAME			
				0.07	ROAD END			

ROUTE NUMBER.....MD 852C
INVENTORY DIRECTION...NORTH
NAME: MANCHESTER RD

SECONDARY R	RUR-LOCAL	UNDIVIDED	NONE	0.00 MD 27	MANCHESTER RD	2	14G	
				0.11 MD 27C	NO NAME	2	18H	
				0.36 MD 27D	NO NAME			
				0.48 MD 27E	NO NAME	2	16G	
				0.57	ROAD END			

* A,B = UNIMPROVED; C = GRADED & DRAINED; D,E = SOIL, GRAVEL, STONE; F,G = LOW TYPE BITUMINOUS;
H,I = HIGH TYPE BITUMINOUS; J = CONCRETE; K = BRICK; L = BLOCK

STATE HIGHWAY ADMINISTRATION OF MARYLAND
HIGHWAY INFORMATION SERVICES DIVISION
DATA SUPPORT GROUP

STATE HIGHWAY LOCATION REFERENCE

ROUTE NUMBER.....MD 852F
INVENTORY DIRECTION...NORTH
NAME: NO NAME

COUNTY-CARROLL
SHA DISTRICT.....7
DATE.....12/31/2000

SYSTEM	FUNCTIONAL CLASS	HWY TYPE	ACCESS CONTRL	MILEPOINT	MILEPOINT DESCRIPTION	MARKED LANES	SURFACE WIDTH/TYPE*	AADT
SECONDARY R	RUR-LOCAL	UNDIVIDED	NONE	0.00	ROAD END	2	18G	
				0.12 MD 27A	RANDOM RIDGE RD			
				0.20	ROAD END			

ROUTE NUMBER.....MD 852G
INVENTORY DIRECTION...NORTH
NAME: OLD MANCHESTER RD

SECONDARY R	URB-LOCAL	UNDIVIDED	NONE	0.00	CO1173	BENNETT CERF DR (BACK)	2	22I	199
				0.00	MD 27	MANCHESTER RD			
				0.04		SPEED LIMIT 30 MPH			
				0.06			2	20I	
	RUR-LOCAL			0.22	CO 397	LUCABAUGH MILL RD			
				0.22	MD 852H	CRANBERRY RD N			
				0.34		STRUC #6004 CRANBERRY BRANCH			
				0.48	OP 133	NO NAME			
				1.12	CO 404	BREHM RD			
				1.25	OP 134	MT HOLLY DR			
				1.29	CO 410	GAHLE RD			
				1.31	OP 135	LYNNHAVEN DR			
				2.05	CO1023	VELVET RUN DR			
				2.21	MD 482	HAMPSTEAD MEXICO RD			
				2.31	MD 849	LEISTERS CHURCH RD			
				2.49	OP 136	NO NAME			
				2.65	CO 411	RANDOM RIDGE RD			
				2.68		SPUR FR RANDOM RIDGE RD			
				2.70	MD 27	MANCHESTER RD			

ROUTE NUMBER.....MD 852H
INVENTORY DIRECTION...EAST
NAME: NO NAME

SECONDARY R	URB-LOCAL	UNDIVIDED	NONE	0.00		ROAD END	2	18H	
				0.17	CO 399	CRANBERRY RD N&S	2	20H	
NAME: CRANBERRY RD N				0.17					
				0.19		R/R #MDOT 831 692 L			
				0.22		STRUC #6005 WEST BRANCH			
				0.24	MD 852G	OLD MANCHESTER RD			

* A,B = UNIMPROVED; C = GRADED & DRAINED; D,E = SOIL, GRAVEL, STONE; F,G = LOW TYPE BITUMINOUS;
H,I = HIGH TYPE BITUMINOUS; J = CONCRETE; K = BRICK; L = BLOCK

STATE HIGHWAY ADMINISTRATION OF MARYLAND
HIGHWAY INFORMATION SERVICES DIVISION
DATA SUPPORT GROUP

STATE HIGHWAY LOCATION REFERENCE

ROUTE NUMBER.....MD 852H CONTINUED
INVENTORY DIRECTION...EAST
NAME: CRANBERRY RD N

COUNTY-CARROLL
SHA DISTRICT.....7
DATE.....12/31/2000

SYSTEM	FUNCTIONAL CLASS	HWY TYPE	ACCESS CONTRL	MILEPOINT	MILEPOINT DESCRIPTION	MARKED LANES	SURFACE WIDTH/TYPE*	AADT
SECONDARY R	URB-LOCAL	UNDIVIDED	NONE	0.24 CO 397	LUCABAUGH MILL RD (AHEAD)	2	20H	

ROUTE NUMBER.....MD 852I
INVENTORY DIRECTION...EAST
NAME: NO NAME

SECONDARY R	URB-LOCAL	UNDIVIDED	NONE	0.00 CO 394	HAHN RD	2	24I	
				0.09	ROAD END			

ROUTE NUMBER.....MD 852J
INVENTORY DIRECTION...NORTH
NAME: MARTIN DR

SECONDARY R	RUR-LOCAL	UNDIVIDED	NONE	0.00 MD 27	MANCHESTER RD	2	18G	
				0.46	ROAD END			

ROUTE NUMBER.....MD 852K
INVENTORY DIRECTION...EAST
NAME: STONE CHAPEL RD

SECONDARY R	URB-COLLECTOR	UNDIVIDED	NONE	0.00 MD 31	NEW WINDSOR RD	2	30I	1,900
	URB-LOCAL			0.02 CO 289	STONE CHAPEL RD	2	22I	
NAME: NEW WINDSOR RD				0.06	SPEED LIMIT 40 MPH			
				0.69 OP 127	WINDY HILL DR			
				0.80 OP1067	TAHOMA FARM RD			
				0.83 OP 126	FENBY FARM RD			
				1.33		2	20I	
U				1.39	IN CORP LMTS WESTMINSTER			
MUNICIPAL				1.57	END STATE MAINTENANCE			
				1.57	BEGIN MUNICIPAL MAINTENANCE			
				1.60	SPEED LIMIT 30 MPH			
				1.74 MU 406	OTHELLO CT			
				1.82		2	24I	
				1.97 MU 190	FITZHUGH AVE			
				1.98	SPEED LIMIT 25 MPH			
				2.03 MU9350	35TH ST	2	25I	

* A,B = UNIMPROVED; C = GRADED & DRAINED; D,E = SOIL, GRAVEL, STONE; F,G = LOW TYPE BITUMINOUS;
H,I = HIGH TYPE BITUMINOUS; J = CONCRETE; K = BRICK; L = BLOCK

STATE HIGHWAY ADMINISTRATION OF MARYLAND
HIGHWAY INFORMATION SERVICES DIVISION
DATA SUPPORT GROUP

STATE HIGHWAY LOCATION REFERENCE

ROUTE NUMBER.....MD 852K CONTINUED
INVENTORY DIRECTION....EAST
NAME: NEW WINDSOR RD

COUNTY-CARROLL
SHA DISTRICT.....7
DATE.....12/31/2000

SYSTEM	FUNCTIONAL CLASS	HWY TYPE	ACCESS CONTRL	MILEPOINT	MILEPOINT DESCRIPTION	MARKED LANES	SURFACE WIDTH/TYPE*	AADT
MUNICIPAL U	URB-LOCAL	UNDIVIDED	NONE	2.08 MU 460	RIDGE RD	2	30I	1,900
	URB-MINOR ARTERIAL			2.11 MU9340	34TH ST			
				2.12 MU 210	W GREEN ST			
	URB-LOCAL	DIVIDED		2.16 MU8245	UNION ALLEY			
				2.18 MU 540	UNIONTOWN RD	2	36I	
				2.20 MD 32	W MAIN ST			

ROUTE NUMBER.....MD 852M
INVENTORY DIRECTION....EAST
NAME: NO NAME

SECONDARY U	RUR-LOCAL	UNDIVIDED	NONE	0.00	ROAD END	2	18G	
				0.15 MU 73	GULLO RD			
				0.20 MD 852	OLD NEW WINDSOR PIKE			

ROUTE NUMBER.....MD 853A
INVENTORY DIRECTION....NORTH
NAME: NO NAME

SECONDARY R	RUR-LOCAL	UNDIVIDED	NONE	0.00	ROAD END	2	16J	
				0.03 MD 194E	NO NAME			
				0.12	ROAD END			

ROUTE NUMBER.....MD 853C
INVENTORY DIRECTION....NORTH
NAME: NO NAME

SECONDARY R	RUR-LOCAL	UNDIVIDED	NONE	0.00	ROAD END	2	18J	
				0.08 CO 54	STONE RD N			

* A,B = UNIMPROVED; C = GRADED & DRAINED; D,E = SOIL, GRAVEL, STONE; F,G = LOW TYPE BITUMINOUS;
H,I = HIGH TYPE BITUMINOUS; J = CONCRETE; K = BRICK; L = BLOCK

STATE HIGHWAY ADMINISTRATION OF MARYLAND
HIGHWAY INFORMATION SERVICES DIVISION
DATA SUPPORT GROUP

STATE HIGHWAY LOCATION REFERENCE

ROUTE NUMBER.....MD 853D
INVENTORY DIRECTION....NORTH
NAME: NO NAME

COUNTY-CARROLL
SHA DISTRICT.....7
DATE.....12/31/2000

SYSTEM	FUNCTIONAL CLASS	HWY TYPE	ACCESS CONTRL	MILEPOINT	MILEPOINT DESCRIPTION	MARKED LANES	SURFACE WIDTH/TYPE*	AADT
SECONDARY R	RUR-LOCAL	UNDIVIDED	NONE	0.00	ROAD END	2	16J	
				0.10	MD 194C NO NAME			
				0.22	MD 194F NO NAME			
				0.36	ROAD END			

ROUTE NUMBER.....MD 853E
INVENTORY DIRECTION....NORTH
NAME: NO NAME

SECONDARY R	RUR-LOCAL	UNDIVIDED	NONE	0.00	ROAD END	2	16J	
				0.05	MD 194D NO NAME	2	18G	
				0.30		2	22G	
				0.32	CO 43 ANGELL RD			
				0.36		2	18G	
				0.70		2	22G	
				0.75	CO 57 BROWN RD			

ROUTE NUMBER.....MD 854A
INVENTORY DIRECTION....NORTH
NAME: OLD WASHINGTON RD

SECONDARY R	RUR-LOCAL	UNDIVIDED	NONE	0.00	CO 553 BUSHEY RD	2	22G	299
				0.03	SPEED LIMIT 30 MPH			
				0.54		2	20G	
				1.05	STRUC #6063 LITTLE MORGAN RUN			
				1.62	CO 849 HERITAGE LA			
				1.96	CO1317 POTOMAC CT			
				2.26	CO 629 BARTHOLOW RD			
				2.50	CO 552 BEAR BRANCH RD	2	12H	
				2.54		2	12G	
				2.64	ROAD END			

* A,B = UNIMPROVED; C = GRADED & DRAINED; D,E = SOIL, GRAVEL, STONE; F,G = LOW TYPE BITUMINOUS;
H,I = HIGH TYPE BITUMINOUS; J = CONCRETE; K = BRICK; L = BLOCK

STATE HIGHWAY ADMINISTRATION OF MARYLAND
HIGHWAY INFORMATION SERVICES DIVISION
DATA SUPPORT GROUP

STATE HIGHWAY LOCATION REFERENCE

ROUTE NUMBER.....MD 854B
INVENTORY DIRECTION...NORTH
NAME: OLD WASHINGTON RD

COUNTY-CARROLL
SHA DISTRICT.....7
DATE.....12/31/2000

SYSTEM	FUNCTIONAL CLASS	HWY TYPE	ACCESS CONTRL	MILEPOINT	MILEPOINT DESCRIPTION	MARKED LANES	SURFACE WIDTH/TYPE*	AADT
SECONDARY R	RUR-LOCAL	UNDIVIDED	NONE	0.00	CO 549 MULLER RD	2	15H	299
				0.03	SPEED LIMIT 30 MPH			
				0.30	STRUC #6043 MORGAN RUN			
				1.37	CO 285 NICODEMUS RD	2	16H	
				1.40	SPEED LIMIT 40 MPH			
				1.45		2	20H	
	RUR-MINOR COLLECTOR			2.42	CO 555 SALEM BOTTOM RD			
				2.80	OP 192 LAMONT DR			
				2.90	OP 191 NO NAME			
				3.40	CO 290 WARFIELDSBURG RD			
				3.60	CO 524 SHORT LANE RD			
				3.90		2	29I	
		DIVIDED		3.92	SPUR FR MD 32	2	52I	
				3.93	MD 32 SYKESVILLE RD			

ROUTE NUMBER.....MD 879
INVENTORY DIRECTION...EAST
NAME: OLD GAMBER RD

SECONDARY R	RUR-LOCAL	UNDIVIDED	NONE	0.00	ROAD END	2	22I	
				0.17		2	34I	
				0.20	MD 91 GAMBER RD			

ROUTE NUMBER.....MD 879A
INVENTORY DIRECTION...EAST
NAME: NO NAME

SECONDARY R	RUR-LOCAL	UNDIVIDED	NONE	0.00	ROAD END	2	20I	
				0.02	MD 91A NO NAME			
				0.04		2	15J	
				0.11	ROAD END			

* A,B = UNIMPROVED; C = GRADED & DRAINED; D,E = SOIL, GRAVEL, STONE; F,G = LOW TYPE BITUMINOUS;
H,I = HIGH TYPE BITUMINOUS; J = CONCRETE; K = BRICK; L = BLOCK

STATE HIGHWAY ADMINISTRATION OF MARYLAND
HIGHWAY INFORMATION SERVICES DIVISION
DATA SUPPORT GROUP

STATE HIGHWAY LOCATION REFERENCE

ROUTE NUMBER.....MD 879B
INVENTORY DIRECTION...NORTH
NAME: OLD GAMBER RD

COUNTY-CARROLL
SHA DISTRICT.....7
DATE.....12/31/2000

SYSTEM	FUNCTIONAL CLASS	HWY TYPE	ACCESS CONTRL	MILEPOINT	MILEPOINT	DESCRIPTION	MARKED LANES	SURFACE WIDTH/TYPE*	AADT
SECONDARY R	RUR-LOCAL	UNDIVIDED	NONE	0.00	MD 91	GAMBER RD	2	21I	
				0.02		SPEED LIMIT 30 MPH			
				0.52	CO1462	LAUREN HILL CT			
				0.58	MD 91	GAMBER RD			
				0.58	OP1229	PRESERVE DR (AHEAD)			

ROUTE NUMBER.....MD 879C
INVENTORY DIRECTION...EAST
NAME: NO NAME

SECONDARY R	RUR-LOCAL	UNDIVIDED	NONE	0.00	MD 91	GAMBER RD	2	20I	
				0.06		ROAD END			

ROUTE NUMBER.....MD 879D
INVENTORY DIRECTION...NORTH
NAME: NO NAME

SECONDARY R	RUR-LOCAL	UNDIVIDED	NONE	0.00	MD 91	GAMBER RD	2	20I	99
				0.06		SPEED LIMIT 30 MPH			
				0.30	CO 490	OLD WESTMINSTER PIKE	2	24I	
				0.34	MD 140	BALTIMORE BLVD			
				0.36			2	20I	
				0.87		SPUR TO & FR MD 91	2	24I	
				0.91	MD 91	EMORY RD			
				0.91	CO 888	INDUSTRIAL PARK DR (AHEAD)			

ROUTE NUMBER.....MD 879E
INVENTORY DIRECTION...EAST
NAME: NO NAME

SECONDARY R	RUR-LOCAL	UNDIVIDED	NONE	0.00		ROAD END	2	20I	
				0.15	MD 91	EMORY RD			

* A,B = UNIMPROVED; C = GRADED & DRAINED; D,E = SOIL, GRAVEL, STONE; F,G = LOW TYPE BITUMINOUS;
H,I = HIGH TYPE BITUMINOUS; J = CONCRETE; K = BRICK; L = BLOCK

STATE HIGHWAY ADMINISTRATION OF MARYLAND
HIGHWAY INFORMATION SERVICES DIVISION
DATA SUPPORT GROUP

STATE HIGHWAY LOCATION REFERENCE

ROUTE NUMBER.....MD 904
INVENTORY DIRECTION...NORTH
NAME: NELSON RD

COUNTY-CARROLL
SHA DISTRICT.....7
DATE.....12/31/2000

SYSTEM	FUNCTIONAL CLASS	HWY TYPE	ACCESS CONTRL	MILEPOINT	MILEPOINT	DESCRIPTION	MARKED LANES	SURFACE WIDTH/TYPE*	AADT
SECONDARY R	RUR-LOCAL	UNDIVIDED	NONE	0.00	MD 32	SYKESVILLE RD	2	19I	
				0.58		ROAD END			

ROUTE NUMBER.....MD 904A
INVENTORY DIRECTION...NORTH
NAME: BEN ROSE LA

SECONDARY R	RUR-LOCAL	UNDIVIDED	NONE	0.00	CO 619	JIM BOWERS RD	2	18I	
				0.66		ROAD END			

ROUTE NUMBER.....MD 904D
INVENTORY DIRECTION...NORTH
NAME: RUNNYMEDE RD

SECONDARY R	RUR-LOCAL	UNDIVIDED	NONE	0.00	CO 62	BEAR RUN RD	2	18I	
				0.63		ROAD END			

* A,B = UNIMPROVED; C = GRADED & DRAINED; D,E = SOIL, GRAVEL, STONE; F,G = LOW TYPE BITUMINOUS;
H,I = HIGH TYPE BITUMINOUS; J = CONCRETE; K = BRICK; L = BLOCK

