

2000

Calendar Year

HIGHWAY LOCATION REFERENCE

ALL INTERSECTIONS

Data as of December 31, 2000

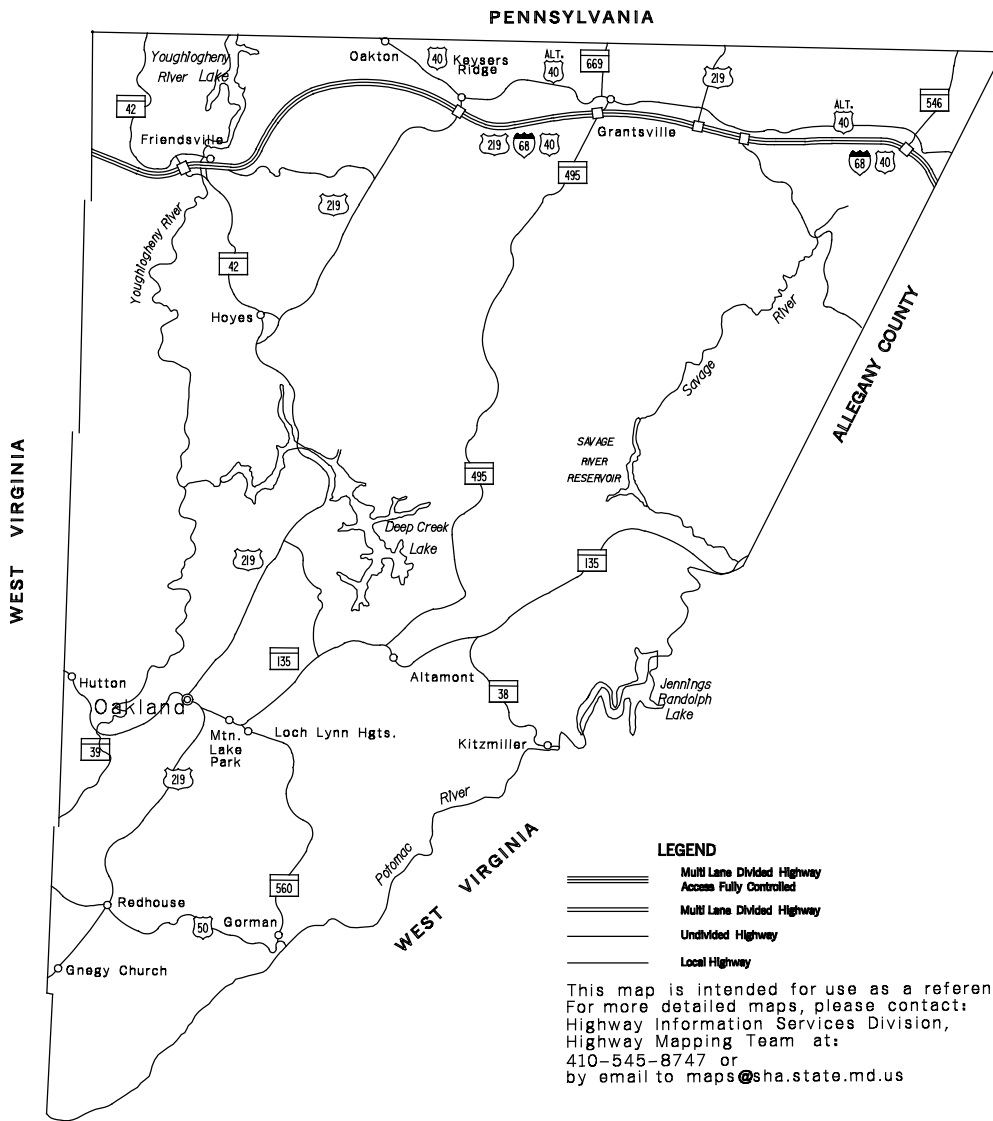
GARRETT





COUNTY

SHA DISTRICT #6

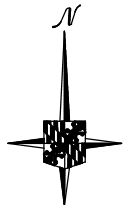
G





- LEGEND**
-  Multi Lane Divided Highway
Access Fully Controlled
 -  Multi Lane Divided Highway
 -  Undivided Highway
 -  Local Highway

This map is intended for use as a reference only.
 For more detailed maps, please contact:
 Highway Information Services Division,
 Highway Mapping Team at:
 410-545-8747 or
 by email to maps@sha.state.md.us



GARRETT COUNTY HIGHWAY LOCATION REFERENCE MAP

2000

PREPARED BY THE
Maryland Department of Transportation
 STATE HIGHWAY ADMINISTRATION
 HIGHWAY INFORMATION SERVICES DIVISION



ROUTE ALERT LIST

GARRETT COUNTY

MD 806 A - Road extended, mileage extended + .07 mi.

MD 948 L - Deleted from State System, now private

MD 948 P - Transferred from State to County, - 1.15 mi.

Note: Entire county re-inventoried in 2000. Check all routes for mileage change.

MARYLAND STATE HIGHWAY ADMINISTRATION
HIGHWAY INFORMATION SERVICES DIVISION
STATE MAINTAINED HIGHWAYS ON THE NATIONAL HIGHWAY SYSTEM
AS OF DECEMBER 31, 2000

GARRETT COUNTY

ROUTE	BEGIN MILEPOINT	BEGIN DESCRIPTION	END MILEPOINT	END DESCRIPTION
IS 68	0.00	WEST VIRGINIA ST/L	31.78	ALLEGANY CO/L
US 219	0.00	WEST VIRGINIA ST/L	37.42	IS 68 NATIONAL FREEWAY
US 219	45.86	IS 68 NATIONAL FREEWAY	48.40	PENNSYLVANIA ST/L

STATE HIGHWAY ADMINISTRATION OF MARYLAND
HIGHWAY INFORMATION SERVICES DIVISION
DATA SUPPORT GROUP

STATE HIGHWAY LOCATION REFERENCE

ROUTE NUMBER.....MD 38
INVENTORY DIRECTION...NORTH
NAME: KITZMILLER RD

COUNTY-GARRETT
SHA DISTRICT.....6
DATE.....12/31/2000

SYSTEM	FUNCTIONAL CLASS	HWY TYPE	ACCESS CONTRL	MILEPOINT	MILEPOINT DESCRIPTION	MARKED LANES	SURFACE WIDTH/TYPE*	AADT
SECONDARY R	RUR-MAJOR COLLECTOR	UNDIVIDED	NONE	0.00	WEST VIRGINIA ST/L	2	25J	700
				0.00	BEG BR			
				0.03	STRUC #11001 POTOMAC RIVER			
U				0.06	IN CORP LMTS KITZMILLER	2	24I	
				0.06	END BR			
				0.07	MU 10 W CENTRE ST			
				0.08	MU8010 ALLEY A			
				0.11	MU 60 E&W MAIN ST			
				0.14	MU 141 STATE ST #1			
				0.17	MU 30 HEDGE LA			
				0.19	MU 140 STATE ST			
				0.28	MU 170 WILLOW ST			
				0.28	MU8080 KITZMILLER ADDITION ALLEY			
				0.30		2	20I	
				0.36	MU8060 ALLEY H			
				0.37	MU 130 SPRING ST			
				0.38	MU8080 KITZMILLER ADDITION ALLEY	2	22I	
				0.44	MU 90 PARK ST			
				0.45	SPEED LIMIT 45 MPH			
				0.53	MU 80 OAK ST			
R				0.55	OUT CORP LMTS KITZMILLER			
				1.49	CO 252 PEE WEE RD			
				3.07	CO 248 VINDEK RD			1,050
				3.08	SPUR FR VINDEK RD			
				3.20	PVT RD			
				4.33	CO 339 HARDESTY RD			
				5.54	MD 38B NO NAME	2	24I	
				5.66	MD 38A NO NAME			
				5.67	MD 135 MARYLAND HWY			

ROUTE NUMBER.....MD 38A
INVENTORY DIRECTION...NORTH
NAME: NO NAME

SECONDARY R	RUR-LOCAL	UNDIVIDED	NONE	0.00	MD 38 KITZMILLER RD	1	26I	
				0.01	MD 135 MARYLAND HWY			

* A,B = UNIMPROVED; C = GRADED & DRAINED; D,E = SOIL, GRAVEL, STONE; F,G = LOW TYPE BITUMINOUS;
H,I = HIGH TYPE BITUMINOUS; J = CONCRETE; K = BRICK; L = BLOCK

STATE HIGHWAY ADMINISTRATION OF MARYLAND
HIGHWAY INFORMATION SERVICES DIVISION
DATA SUPPORT GROUP

STATE HIGHWAY LOCATION REFERENCE

ROUTE NUMBER.....MD 38B
INVENTORY DIRECTION....SOUTH
NAME: NO NAME

COUNTY-GARRETT
SHA DISTRICT.....6
DATE.....12/31/2000

SYSTEM	FUNCTIONAL CLASS	HWY TYPE	ACCESS CONTRL	MILEPOINT	MILEPOINT DESCRIPTION	MARKED LANES	SURFACE WIDTH/TYPE*	AADT
SECONDARY R	RUR-LOCAL	UNDIVIDED	NONE	0.00 MD 135	MARYLAND HWY	1	16I	
				0.19 MD 38	KITZMILLER RD			

ROUTE NUMBER.....MD 39
INVENTORY DIRECTION....EAST
NAME: HUTTON RD

SECONDARY R	RUR-MINOR ARTERIAL	UNDIVIDED	NONE	0.00	WEST VIRGINIA ST/L	2	24I	3,625
				0.10	SPEED LIMIT 30 MPH			
				0.14 CO 80	FINGERBOARD RD			
				0.41	PARKS RD			
				0.44 OP 118	TANNERY RD			
				0.45 MD 827A	NO NAME			
				0.60	SPEED LIMIT 50 MPH			
				0.75	DINKY TRACK RD			
				1.41	HORSESHOE LA			
				1.72 CO 324	GANK RD			
				1.74 OP 13	JOHN DEWITT LA			
				1.99 MD 39A	NO NAME			
				2.05	STEMPLE RD			
				2.23	PVT RD			
				2.23 CO 89	KENDALL DR			
				2.33 CO 88	OTTERBEIN ST			
				2.34	BEG BR			
				2.35	STRUC #11002 YOUGHIOGHENY RIVER			
				2.37	END BR			
				2.62 CO 90	E ASHBY-ELLIS RD			
				2.62 CO 457	W ASHBY ELLIS RD			
				2.72 CO 87	DILLEY RD			
				3.39 OP 124	YOUGH VIEW RD			
				4.92 CO 86	OLD CRELLIN RD			5,500
				4.94	SPEED LIMIT 35 MPH			
				5.22 OP 15	NO NAME			
				5.40 OP 14	CHILDS RD			
				5.58 CO 76	OAKLAND ROSEDALE RD			
				5.65	IN CORP LMITS OAKLAND			
				5.65				
				5.99		2	20I	
				6.03	STRUC #11003 L YOUGHIOGHENY RIVER			
				6.07 MU 180	FIRST ST	2	30I	

U
NAME: OAK ST

* A,B = UNIMPROVED; C = GRADED & DRAINED; D,E = SOIL, GRAVEL, STONE; F,G = LOW TYPE BITUMINOUS;
H,I = HIGH TYPE BITUMINOUS; J = CONCRETE; K = BRICK; L = BLOCK

STATE HIGHWAY ADMINISTRATION OF MARYLAND
HIGHWAY INFORMATION SERVICES DIVISION
DATA SUPPORT GROUP

STATE HIGHWAY LOCATION REFERENCE

ROUTE NUMBER.....MD 39 CONTINUED
INVENTORY DIRECTION....EAST
NAME: OAK ST

COUNTY-GARRETT
SHA DISTRICT.....6
DATE.....12/31/2000

SYSTEM	FUNCTIONAL CLASS	HWY TYPE	ACCESS CONTRL	MILEPOINT	MILEPOINT DESCRIPTION	MARKED LANES	SURFACE WIDTH/TYPE*	AADT
SECONDARY U	RUR-MINOR ARTERIAL	UNDIVIDED	NONE	6.08	SPEED LIMIT 25 MPH	2	30I	5,500
				6.11		2	37I	
				6.15	MU 380 SECOND ST	2	26I	
				6.17	R/R #CSX 144 850 N			
				6.17	STRUC #11004			
				6.19		2	33I	
				6.22	MU 421 THIRD ST			
				6.22	US 219 THIRD ST/OAK ST			

ROUTE NUMBER.....MD 39A
INVENTORY DIRECTION....NORTH
NAME: NO NAME

SECONDARY R	RUR-LOCAL	UNDIVIDED	NONE	0.00	MD 827C NO NAME	2	12E	
				0.01	MD 39 HUTTON RD			

ROUTE NUMBER.....US 40
INVENTORY DIRECTION....EAST
NAME: NATIONAL PIKE

PRIMARY R	RUR-OTHER PRIN ART	UNDIVIDED	NONE	0.00	PENNSYLVANIA ST/L	3	35I	3,475
				0.05	CO 42 PIGS EAR RD	2	24I	
				0.10	SPEED LIMIT 50 MPH			
				0.21	ROCKY RD			
				0.29	BOWSER LA			
				0.36		3	36I	
				0.42	OP 3 HEMLOCK LOOP			
				0.60	OP 3 HEMLOCK LOOP			
				0.72	HEMLOCK MEADOW DR			
				0.80		2	24I	
				1.46		3	36I	
				1.67		2	24I	
				2.27		3	36I	
				2.42		2	24I	
				2.91	PVT RD			
				3.19	CO 409 WINDING RIDGE RD			3,675
				3.25	MD 826H NO NAME			
				3.41	US 40AL NATIONAL PIKE			

* A,B = UNIMPROVED; C = GRADED & DRAINED; D,E = SOIL, GRAVEL, STONE; F,G = LOW TYPE BITUMINOUS;
H,I = HIGH TYPE BITUMINOUS; J = CONCRETE; K = BRICK; L = BLOCK

STATE HIGHWAY ADMINISTRATION OF MARYLAND
HIGHWAY INFORMATION SERVICES DIVISION
DATA SUPPORT GROUP

STATE HIGHWAY LOCATION REFERENCE

ROUTE NUMBER.....US 40 CONTINUED
INVENTORY DIRECTION....EAST
NAME: NATIONAL PIKE

COUNTY-GARRETT
SHA DISTRICT.....6
DATE.....12/31/2000

SYSTEM	FUNCTIONAL CLASS	HWY TYPE	ACCESS CONTRL	MILEPOINT	MILEPOINT DESCRIPTION	MARKED LANES	SURFACE WIDTH/TYPE*	AADT
PRIMARY	R	RUR-OTHER PRIN ART	UNDIVID	NONE	3.42		SPUR TO US 40AL	2 24I 3,675
					3.44			5,775
					3.48	RP 6808	RAMP 8 FR US 40 TO IS 68	
					3.57	RP 6802	RAMP 2 FR IS 68 TO US 40	
					3.61	RP 6807	RAMP 7 FR IS 68 TO US 40	
					3.69	RP 6801	RAMP 1 FR US 40 TO IS 68	
					3.74	US 219	GARRETT HWY	
					3.74		STRUC #11049	
					3.74		EXIT #14	
					3.74	IS 68	NATIONAL FREEWAY (AHEAD)	
					31.78		ALLEGANY CO/L	

ROUTE NUMBER.....US 40AL
INVENTORY DIRECTION....EAST
NAME: NATIONAL PIKE

SECONDARY	R	RUR-MAJOR COLLECTOR	UNDIVID	NONE	0.00	US 40	NATIONAL PIKE	2 36I 1,575
					0.01		SPUR FR US 40	
					0.08			2 22I
					0.15		SPEED LIMIT 50 MPH	
					0.37		PVT RD	
					0.94		SPRING VALLEY FARM LA	2 24I
					1.46		HOLIDAY DR	
					2.30		ENT TO FIRETOWER	
					2.34	CO 188	ZEHNER RD	
					2.46		STONE HILL	
					2.96	OP 68	GASWELL RD	
					3.07		STRUC #11095XO SPIKER RUN	
					3.81	CO 182	AMISH RD	
					3.81	CO 386	POSEY ROW RD	
					4.53	MD 733	NO NAME	
					4.59		STRUC #11002XO SHADE RUN	
					4.68		STRUC #11006 BIG SHADE RUN	
					4.78	CO 456	NORTH OLD SHADE HOLLOW RD	
					4.84	CO 187	SHADE HOLLOW RD	
					5.10		SPEED LIMIT 30 MPH	
					5.23		IN CORP LMTS GRANTSVILLE	2 26I
					5.23			
					5.30	MD 669	SPRINGS RD	3,675
					5.33			2 32I

* A,B = UNIMPROVED; C = GRADED & DRAINED; D,E = SOIL, GRAVEL, STONE; F,G = LOW TYPE BITUMINOUS;
H,I = HIGH TYPE BITUMINOUS; J = CONCRETE; K = BRICK; L = BLOCK

STATE HIGHWAY ADMINISTRATION OF MARYLAND
HIGHWAY INFORMATION SERVICES DIVISION
DATA SUPPORT GROUP

STATE HIGHWAY LOCATION REFERENCE

ROUTE NUMBER.....US 40AL CONTINUED
INVENTORY DIRECTION....EAST
NAME: MAIN ST

COUNTY-GARRETT
SHA DISTRICT.....6
DATE.....12/31/2000

SYSTEM	FUNCTIONAL CLASS	HWY TYPE	ACCESS CONTRL	MILEPOINT	MILEPOINT DESCRIPTION	MARKED LANES	SURFACE WIDTH/TYPE*	AADT
SECONDARY U	RUR-MAJOR COLLECTOR	UNDIVIDED	NONE	5.37		2	26I	3,675
				5.38	MU 89 LIVENGOOD LA			
				5.39	MU 50 DIEFENBACH ST			
				5.49	MU 20 BENDER ST			
				5.59	MU 150 YODER ST	2	24I	4,075
				5.59	MD 495 S YODER ST			
				5.62	MU 88 KELLER LA			
				5.64	MU 10 BANK ST			
				5.67	MU 160 ZELLER LA			
				5.70	MU 130 REFORM ST			
				5.74	MU 110 PENNSYLVANIA AVE			
				5.81	MU 40 CHURCH ST			
				5.84	MU 135 SCHOOL LA			
				5.87	MU 60 DORSEY HOTEL RD			
				5.92	MU 140 SECOND ST			
				5.98	MU 70 FIRST ST	2	26I	
				6.04	MU 90 MILLER ZOOK RD			
				6.06	MU 105 PATTON LA	2	22I	
				6.09	OUT CORP LMTS GRANTSVILLE			
				6.09				
				6.10	SPEED LIMIT 50 MPH			
				6.28	OP 70 NO NAME			
				6.41	STRUC #11007 CASSELMAN RIVER			
				6.53	SPUR TO CASSELMAN RD			
				6.59	CO 193 CASSELMAN RD			
				6.67	CO 194 RIVER RD			
				7.54	PVT RD			
				7.68	CO 219 NEW GERMANY RD			
				7.77	SMOOTH VALLEY DR			
				8.28	SPEED LIMIT 40 MPH			
				8.69	SPUR FR US 219			
				8.71	US 219 CHESTNUT RIDGE RD	2	24I	1,975
				8.73	SPUR TO US 219			
				9.04	SPEED LIMIT 50 MPH			
				9.69	OP 71 NO NAME			
				9.69	OP 72 NO NAME			
				9.98	GUTHRIE LA			
				10.18	GUTHRIE LA			
				10.37	CO 215 MEYERSDALE RD			1,675
				10.37	CO 214 LOWER NEW GERMANY RD			
				10.56	ELVIS PRESLEY BLVD			
				12.41	CO 208 GREEN LANTERN RD			

R
NAME: NATIONAL PIKE

* A,B = UNIMPROVED; C = GRADED & DRAINED; D,E = SOIL, GRAVEL, STONE; F,G = LOW TYPE BITUMINOUS;
H,I = HIGH TYPE BITUMINOUS; J = CONCRETE; K = BRICK; L = BLOCK

STATE HIGHWAY ADMINISTRATION OF MARYLAND
HIGHWAY INFORMATION SERVICES DIVISION
DATA SUPPORT GROUP

STATE HIGHWAY LOCATION REFERENCE

ROUTE NUMBER.....US 40AL CONTINUED
INVENTORY DIRECTION....EAST
NAME: NATIONAL PIKE

COUNTY-GARRETT
SHA DISTRICT.....6
DATE.....12/31/2000

SYSTEM	FUNCTIONAL CLASS	HWY TYPE	ACCESS CONTRL	MILEPOINT	MILEPOINT	DESCRIPTION	MARKED LANES	SURFACE WIDTH/TYPE*	AADT
SECONDARY R	RUR-MAJOR COLLECTOR	UNDIVIDED	NONE	12.48	CO 296	CHURCH RUN RD	2	24I	1,675
				13.10	CO 207	OLD BLOCHER RD			
				13.15	CO 296	CHURCH RUN RD			
				13.86		PVT RD			
				14.40	CO 205	OLD FROSTBURG RD			
				14.49		VALLEY VIEW LA			
				14.70		HAPPY HILLS LA			
				15.78		SPUR TO MD 546F			
				15.79	CO 202	PINEY RUN RD			2,350
				15.79	MD 546F	ACCESS RD			
				15.80		SPUR FR MD 546F			
				16.06			3	36I	
				16.15	CO 198	POCAHONTAS RD			
				16.22	MD 546	FINZEL RD			
				16.22		STRUC #11005			
				16.40	MD 946	FINZEL RD			
				16.40		STRUC #11026			
				16.47	MD 946	FINZEL RD			
				16.48			2	24I	
				16.62	MD 733A	NO NAME			
				16.64		LITTLE SAVAGE LA			
				16.83		PVT RD			
				17.04			3	36I	
				17.13		PVT RD			
				17.17			2	24I	
				17.71		SAND BANK RD			
				18.13		PVT RD			
				18.18		ALLEGANY CO/L			

ROUTE NUMBER.....MD 42
INVENTORY DIRECTION....NORTH
NAME: FRIENDSVILLE RD

SECONDARY R	RUR-MINOR ARTERIAL	UNDIVIDED	NONE	0.00	US 219	GARRETT HWY	2	50I	2,750
				0.02		SPUR TO US 219	2	27I	
				0.06			2	24I	
				0.20	OP 117	VANSICKLE RD			
				0.34		SPEED LIMIT 45 MPH			
				0.74		PVT RD			
				1.24	CO 361	HOYES SANG RUN RD			3,750

* A,B = UNIMPROVED; C = GRADED & DRAINED; D,E = SOIL, GRAVEL, STONE; F,G = LOW TYPE BITUMINOUS;
H,I = HIGH TYPE BITUMINOUS; J = CONCRETE; K = BRICK; L = BLOCK

STATE HIGHWAY ADMINISTRATION OF MARYLAND
HIGHWAY INFORMATION SERVICES DIVISION
DATA SUPPORT GROUP

STATE HIGHWAY LOCATION REFERENCE

ROUTE NUMBER.....MD 42 CONTINUED
INVENTORY DIRECTION....NORTH
NAME: FRIENDSVILLE RD

COUNTY-GARRETT
SHA DISTRICT.....6
DATE.....12/31/2000

SYSTEM	FUNCTIONAL CLASS	HWY TYPE	ACCESS CONTRL	MILEPOINT	MILEPOINT DESCRIPTION	MARKED LANES	SURFACE WIDTH/TYPE*	AADT
SECONDARY R	RUR-MINOR ARTERIAL	UNDIVIDED	NONE	1.24 CO 342	HOYES RD	2	24I	3,750
				1.47 CO 321	KLOTZ RD			
				1.65	CHIPMAN LA			
				2.09	R C LANE			
				2.21 CO 57	GAP RUN RD			
				2.92 CO 362	BISHOFF RD			
				2.92 CO 56	MILT DEWITT RD			
				3.89	MILACHI WAY			
				4.42 CO 38	KISNER RD			
				6.82	SPEED LIMIT 25 MPH			
U				6.97	IN CORP LMTS FRIENDSVILLE			
				7.04 MU 82	SECOND AVE #2			
				7.17 MU 70	ROSS AVE			
				7.27 MD 742	FIRST AVE			
				7.28	SPEED LIMIT 40 MPH			
				7.32	BEG BR			
				7.38	STRUC #11054 YOUGHIOGHENY RIVER			
				7.40 MU 110	WATER ST			
				7.43	END BR			
				7.46 RP 6806	RAMP 6 FR IS 68 TO MD 42			
				7.57 RP 6803	RAMP 3 FR RAMP 6 TO MD 42			
				7.59 RP 6804	RAMP 4 FR MD 42 TO IS 68			
	RUR-MAJOR COLLECTOR			7.67 IS 68	NATIONAL FREEWAY			2,000
				7.67	STRUC #11039			
				7.67	EXIT #4			
R				7.80	OUT CORP LMTS FRIENDSVILLE			
				7.83 MD 742	MAPLE ST			
				7.83 RP 6808	RAMP 8 FR MD 42 TO IS 68			
				8.01	SPEED LIMIT 50 MPH			
				8.27		2	23I	
				8.42 MD 828	NO NAME			
				9.21 MD 42A	NO NAME			
				9.33		2	22I	
				9.35 CO 16	BLOOMING ROSE RD			
				9.41 CO 355	BLOOMING ROSE RD			
				9.49 CO 195	CEMETERY LA			
				10.23	STRUC #11010 BUFFALO RUN			
				10.74 CO 352	OLD MORGANTOWN RD			1,225
				10.74 CO 13	FEARER RD			
				11.37 CO 354	HUMBERSON RD			
				11.37 CO 11	GREEN GABLES RD			
				11.64		2	20I	

* A,B = UNIMPROVED; C = GRADED & DRAINED; D,E = SOIL, GRAVEL, STONE; F,G = LOW TYPE BITUMINOUS;
H,I = HIGH TYPE BITUMINOUS; J = CONCRETE; K = BRICK; L = BLOCK

STATE HIGHWAY ADMINISTRATION OF MARYLAND
HIGHWAY INFORMATION SERVICES DIVISION
DATA SUPPORT GROUP

STATE HIGHWAY LOCATION REFERENCE

ROUTE NUMBER.....MD 42 CONTINUED
INVENTORY DIRECTION...NORTH
NAME: FRIENDSVILLE RD

COUNTY-GARRETT
SHA DISTRICT.....6
DATE.....12/31/2000

SYSTEM	FUNCTIONAL CLASS	HWY TYPE	ACCESS CONTRL	MILEPOINT	MILEPOINT	DESCRIPTION	MARKED LANES	SURFACE WIDTH/TYPE*	AADT
SECONDARY R	RUR-MAJOR COLLECTOR	UNDIVID	NONE	12.39	CO 9	BUFFALO RUN RD	2	20I	1,225
				12.75	CO 2	SQUIRE FIKE RD			
				13.56	CO 351	ASHER GLADE RD			
				13.61		STRUC #11009 GLADE RUN			
				14.04	CO 8	MYERS RD			
				14.33	CO 350	FRAZEE RIDGE RD			
				14.33	CO 3	GLADE RD			
				15.06		PENNSYLVANIA ST/L			

ROUTE NUMBER.....MD 42A
INVENTORY DIRECTION...EAST
NAME: NO NAME

SECONDARY R	RUR-LOCAL	UNDIVID	NONE	0.00	MD 828A	NO NAME	2	20I	
				0.02	MD 42	FRIENDSVILLE RD			

ROUTE NUMBER.....US 50
INVENTORY DIRECTION...EAST
NAME: GEORGE WASHINGTON HWY

SECONDARY R	RUR-MINOR ARTERIAL	UNDIVID	NONE	0.00		WEST VIRGINIA ST/L	2	24I	1,100
				0.07		SPEED LIMIT 50 MPH			
				0.90		PVT RD			
				2.08	US 219	GARRETT HWY			1,400
				2.77	CO 104	MASON SCHOOL RD			
				3.49			2	20I	
				4.52	CO 111	TABLE ROCK RD			1,600
				4.52	CO 103	MOUNTAIN RD			
				4.80			2	24I	
				5.45		PVT RD			
				5.45	OP 134	CALLICOAT RD			
				6.61			2	20I	
				7.51	CO 116	WILSON CORONA RD			
				7.63		WINSTON RD	2	28I	
				8.56		SPEED LIMIT 30 MPH			
				8.72	CO 118	ALTHOUSE HILL RD			
				9.10	MD 560	GORMAN RD			
				9.11		BEG BR			

* A,B = UNIMPROVED; C = GRADED & DRAINED; D,E = SOIL, GRAVEL, STONE; F,G = LOW TYPE BITUMINOUS;
H,I = HIGH TYPE BITUMINOUS; J = CONCRETE; K = BRICK; L = BLOCK

STATE HIGHWAY ADMINISTRATION OF MARYLAND
HIGHWAY INFORMATION SERVICES DIVISION
DATA SUPPORT GROUP

STATE HIGHWAY LOCATION REFERENCE

ROUTE NUMBER.....US 50 CONTINUED
INVENTORY DIRECTION....EAST
NAME: GEORGE WASHINGTON HWY

COUNTY-GARRETT
SHA DISTRICT.....6
DATE.....12/31/2000

SYSTEM	FUNCTIONAL CLASS	HWY TYPE	ACCESS CONTRL	MILEPOINT	MILEPOINT DESCRIPTION	MARKED LANES	SURFACE WIDTH/TYPE*	AADT
SECONDARY R	RUR-MINOR ARTERIAL	UNDIVIDED	NONE	9.11	R/R #CSX 832 571 S	2	28I	1,600
				9.13	STRUC #11013 POTOMAC RIVER			
				9.17	WEST VIRGINIA ST/L			

ROUTE NUMBER.....IS 68
INVENTORY DIRECTION....EAST
NAME: NATIONAL FREEWAY

PRIMARY R	RUR-INTERSTATE	DIVIDED	FULL	0.00	WEST VIRGINIA ST/L	5	60I	12,175
				0.30	SPEED LIMIT 65 MPH			
				0.64	BEG BR			
				0.66	CO 353 SAND SPRING RD			
				0.66	STRUC #11046			
				0.68	END BR			
				1.00	INTERSTATE MILE MARKER 1.0			
				1.09		4	48I	
				1.27	STRUC #11045 BUFFALO RUN			
				1.71		5	60I	
				2.00	INTERSTATE MILE MARKER 2.0			
				2.17	CO 355 BLOOMING ROSE RD			
				2.17	STRUC #11042			
				3.01	INTERSTATE MILE MARKER 3.0			
				3.24	RP 6808 RAMP 8 FR MD 42 TO IS 68			
				3.59	RP 6806 RAMP 6 FR IS 68 TO MD 42			
U				3.72	IN CORP LMTS FRIENDSVILLE	4	48I	
				3.80	BEG BR			
				3.83	MD 42 FRIENDSVILLE RD			11,975
				3.83	STRUC #11039			
				3.83	EXIT #4			
				3.85	END BR			
				3.96	RP 6802 RAMP 2 FR IS 68 TO MD 742			
				3.99	RP 6804 RAMP 4 FR MD 42 TO IS 68			
				4.00	BEG BR			
				4.02	MU 110 WATER ST			
				4.04	STRUC #11015 YOUGHIOGHENY RIVER			
				4.10	END BR			
				4.10	INTERSTATE MILE MARKER 4.0			
				4.16	MD 742 FIRST AVE			
				4.16	STRUC #11040			
				4.55	BEG BR			

* A,B = UNIMPROVED; C = GRADED & DRAINED; D,E = SOIL, GRAVEL, STONE; F,G = LOW TYPE BITUMINOUS;
H,I = HIGH TYPE BITUMINOUS; J = CONCRETE; K = BRICK; L = BLOCK

STATE HIGHWAY ADMINISTRATION OF MARYLAND
HIGHWAY INFORMATION SERVICES DIVISION
DATA SUPPORT GROUP

STATE HIGHWAY LOCATION REFERENCE

ROUTE NUMBER.....IS 68 CONTINUED
INVENTORY DIRECTION....EAST
NAME: NATIONAL FREEWAY

COUNTY-GARRETT
SHA DISTRICT.....6
DATE.....12/31/2000

SYSTEM	STATE	FUNCTIONAL CLASS	HWY TYPE	ACCESS CONTRL	MILEPOINT	MILEPOINT DESCRIPTION	MARKED LANES	SURFACE WIDTH/TYPE*	AADT
PRIMARY	U	RUR-INTERSTATE	DIVIDED	FULL	4.60	CO 446 MAPLE ST	4	48I	11,975
					4.64	STRUC #11038 BEAR CREEK			
					4.70	END BR			
	R				4.81		5	60I	
					4.82	OUT CORP LMTS FRIENDSVILLE			
					4.90	INTERSTATE MILE MARKER 5.0			
					6.06	INTERSTATE MILE MARKER 6.0			
					6.19	ENT TO REST AREA			
					6.59	EXIT FR REST AREA			
					7.06	INTERSTATE MILE MARKER 7.0			
					8.08	INTERSTATE MILE MARKER 8.0			
					8.64	CO 40 OLD MORGANTOWN RD EAST			
					8.64	STRUC #11048			
					8.76		4	48I	
					9.11	INTERSTATE MILE MARKER 9.0			
					9.82		5	60I	
					10.09	INTERSTATE MILE MARKER 10.0			
					10.58	CO 42 PIGS EAR RD			
					10.58	STRUC #11047			
					11.09	INTERSTATE MILE MARKER 11.0			
					11.86		4	48I	
					12.08	INTERSTATE MILE MARKER 12.0			
					12.15		5	60I	
					13.13	INTERSTATE MILE MARKER 13.0			
					13.30	RP 6806 RAMP 6 FR IS 68 TO US 219			
					13.40		6	72I	
					13.48	RP 6808 RAMP 8 FR US 40 TO IS 68			
					13.75	RP 6807 RAMP 7 FR IS 68 TO US 40			
					13.76	RP 6805 RAMP 5 FR US 219 TO IS 68			
					13.82	US 40 NATIONAL PIKE			14,275
					13.82	US 219 GARRETT HWY			
					13.82	STRUC #11049			
					13.82	EXIT #14			
					13.89	RP 6801 RAMP 1 FR US 40 TO IS 68			
					13.93	RP 6809 RAMP 9 FR IS 68 TO US 219			
					14.12	INTERSTATE MILE MARKER 14.0			
					14.21	RP 6804 RAMP 4 FR US 219 TO IS 68			
					14.36	RP 6802 RAMP 2 FR IS 68 TO US 40			
					14.47		4	48I	
					15.15	INTERSTATE MILE MARKER 15.0	5	60I	
					16.18	INTERSTATE MILE MARKER 16.0			
					16.89	CO 182 AMISH RD			

* A,B = UNIMPROVED; C = GRADED & DRAINED; D,E = SOIL, GRAVEL, STONE; F,G = LOW TYPE BITUMINOUS;
H,I = HIGH TYPE BITUMINOUS; J = CONCRETE; K = BRICK; L = BLOCK

STATE HIGHWAY ADMINISTRATION OF MARYLAND
HIGHWAY INFORMATION SERVICES DIVISION
DATA SUPPORT GROUP

STATE HIGHWAY LOCATION REFERENCE

ROUTE NUMBER.....IS 68 CONTINUED
INVENTORY DIRECTION....EAST
NAME: NATIONAL FREEWAY

COUNTY-GARRETT
SHA DISTRICT.....6
DATE.....12/31/2000

SYSTEM	STATE	FUNCTIONAL CLASS	HWY TYPE	ACCESS CONTRL	MILEPOINT	MILEPOINT DESCRIPTION	MARKED LANES	SURFACE WIDTH/TYPE*	AADT
PRIMARY	R	RUR-INTERSTATE	DIVIDED	FULL	16.89	STRUC #11052	5	60I	14,275
					17.17	INTERSTATE MILE MARKER 17.0			
					18.17	INTERSTATE MILE MARKER 18.0			
					18.26		4	48I	
					18.47	STRUC #11051 BIG SHADE RUN			
					18.57	BEG BR			
				CO 187	18.59	SHADE HOLLOW RD			
					18.59	STRUC #11050			
					18.60	END BR			
					18.74		6	72I	
				RP 6806	18.86	RAMP 6 FR IS 68 TO MD 495			
				RP 6808	18.91	RAMP 8 FR MD 495 TO IS 68			
					19.19	INTERSTATE MILE MARKER 19.0			
				MD 495	19.20	BITTINGER RD			15,975
					19.20	STRUC #11019			
					19.20	EXIT #19			
					19.25		5	60I	
	U				19.43	IN CORP LMTS GRANTSVILLE			
				RP 6802	19.47	RAMP 2 FR IS 68 TO MD 495			
				RP 6804	19.47	RAMP 4 FR MD 495 TO IS 68			
	R				19.80	OUT CORP LMTS GRANTSVILLE			
					20.12		4	48I	
					20.17	INTERSTATE MILE MARKER 20.0			
					20.25	BEG BR			
					20.28	STRUC #11053 CASSELMAN RIVER			
					20.32	END BR			
					20.45		5	60I	
					21.18	INTERSTATE MILE MARKER 21.0			
				CO 219	21.41	NEW GERMANY RD			
					21.41	STRUC #11032			
				RP 6808	21.87	RAMP 8 FR US 219 TO IS 68			
				RP 6806	22.02	RAMP 6 FR IS 68 TO US 219J			
					22.17	INTERSTATE MILE MARKER 22.0			
				US 219J	22.26	CHESTNUT RIDGE RD			17,375
				US 219	22.26	CHESTNUT RIDGE RD			
					22.26	STRUC #11055			
					22.26	EXIT #22			
					22.35		4	48I	
				RP 6804	22.62	RAMP 4 FR US 219J TO IS 68	6	72I	
				RP 6802	22.84	RAMP 2 FR IS 68 TO US 219			
					23.18	INTERSTATE MILE MARKER 23.0			
				RP 6806	23.72	RAMP 6 FR IS 68 TO CO 214			

* A,B = UNIMPROVED; C = GRADED & DRAINED; D,E = SOIL, GRAVEL, STONE; F,G = LOW TYPE BITUMINOUS;
H,I = HIGH TYPE BITUMINOUS; J = CONCRETE; K = BRICK; L = BLOCK

STATE HIGHWAY ADMINISTRATION OF MARYLAND
HIGHWAY INFORMATION SERVICES DIVISION
DATA SUPPORT GROUP

STATE HIGHWAY LOCATION REFERENCE

ROUTE NUMBER.....IS 68 CONTINUED
INVENTORY DIRECTION....EAST
NAME: NATIONAL FREEWAY

COUNTY-GARRETT
SHA DISTRICT.....6
DATE.....12/31/2000

SYSTEM	STATE	FUNCTIONAL CLASS	HWY TYPE	ACCESS CONTRL	MILEPOINT	MILEPOINT DESCRIPTION	MARKED LANES	SURFACE WIDTH/TYPE*	AADT
PRIMARY	R	RUR-INTERSTATE	DIVIDED	FULL	23.72	RP 6808 RAMP 8 FR CO 214 TO IS 68	6	72I	17,375
					23.83		5	60I	
					23.98	CO 214 LOWER NEW GERMANY RD			
					23.98	STRUC #11041			
					23.98	EXIT #24			
					24.18	INTERSTATE MILE MARKER 24.0			
					24.29	RP 6802 RAMP 2 FR IS 68 TO CO 214			
					24.35	RP 6804 RAMP 4 FR CO 214 TO IS 68			
					24.89		4	48I	
					25.18	INTERSTATE MILE MARKER 25.0			
					25.30		5	60I	
					25.83		6	72I	
					25.96	CO 208 GREEN LANTERN RD			
					25.96	STRUC #11044			
					26.21	INTERSTATE MILE MARKER 26.0			
					26.38		4	48I	
					26.66	X-OVER			
					27.18		5	60I	
					27.22	INTERSTATE MILE MARKER 27.0			
					27.72		6	72I	
					27.93	MD 948B OLD FROSTBURG RD			
					27.93	STRUC #11043			
					28.06		5	60I	
					28.23	INTERSTATE MILE MARKER 28.0			
					28.46		4	48I	
					29.21	RP 6801 RAMP 1 FR MD 546F TO IS 68			
					29.42	RP 6806 RAMP 6 FR IS 68 TO MD 546			
					29.49	INTERSTATE MILE MARKER 29.0			
					29.78	MD 546 FINZEL RD			16,180
					29.78	STRUC #11012			
					29.78	EXIT #29			
					29.82	ATR STATION #0044			
					30.00	RP 6802 RAMP 2 FR IS 68 TO MD 546			
					30.14	RP 6804 RAMP 4 FR MD 546 TO IS 68			
					30.21		5	60I	
					30.44	INTERSTATE MILE MARKER 30.0			
					31.47	INTERSTATE MILE MARKER 31.0			
					31.78	ALLEGANY CO/L			

* A,B = UNIMPROVED; C = GRADED & DRAINED; D,E = SOIL, GRAVEL, STONE; F,G = LOW TYPE BITUMINOUS;
H,I = HIGH TYPE BITUMINOUS; J = CONCRETE; K = BRICK; L = BLOCK

STATE HIGHWAY ADMINISTRATION OF MARYLAND
HIGHWAY INFORMATION SERVICES DIVISION
DATA SUPPORT GROUP

STATE HIGHWAY LOCATION REFERENCE

ROUTE NUMBER.....MD 135
INVENTORY DIRECTION....EAST
NAME: MARYLAND HWY

COUNTY-GARRETT
SHA DISTRICT.....6
DATE.....12/31/2000

SYSTEM	FUNCTIONAL CLASS	HWY TYPE	ACCESS CONTRL	MILEPOINT	MILEPOINT DESCRIPTION	MARKED LANES	SURFACE WIDTH/TYPE*	AADT
SECONDARY U	RUR-MINOR ARTERIAL	UNDIVIDED	PART	0.00	US 219 GARRETT HWY/OAK ST	2	24I	12,500
				0.00	MD 219 NINTH ST			
R				0.04	OUT CORP LMTS OAKLAND			
				0.08	SPEED LIMIT 40 MPH			
				0.10	MD 825B OAKLAND DR			
		DIVIDED		0.20		3	34I	
				0.35	MD 826A WEBER RD			
		UNDIVIDED		0.49		2	24I	
U				0.60	IN CORP LMTS MOUNTAIN LAKE PARK			
				0.61	MU 20 B ST			
				0.76	MU 60 D ST			
				0.95	MD 825B G ST			11,000
				0.95	MU 90 G ST			
				1.01	MU 101 H ST #1			
				1.04	MU 211 PHILADELPHIA AVE #1			
				1.10	MU 110 I ST			
				1.21	MU 270 YOUGHIOGHENY DR			
				1.21	MU 10 ALLEGHANY DR			
		NONE		1.35	STRUC #11014 L YOUGHIOGHENY RIVER			
				1.42	SPUR TO OLD BRIDGE RD			
				1.47	MD 560 PAUL ST			7,300
				1.75	STRUC #11036 L YOUGHIOGHENY RIVER			
R				1.77	OUT CORP LMTS MOUNTAIN LAKE PARK			
				1.77	SPEED LIMIT 50 MPH			
				1.79	OP 105 R ST			
				1.96	CO 113 SHADY ACRES LA			
				2.21	CO 340 FIBIWEE LA			
				2.30	CO 470 COMMERCE DR			
				2.41	SPUR FR GLASS DR			
				2.46	CO 348 GLASS DR			
				2.49	SPUR TO GLASS DR			
				2.61	CO 439 HOLLY LA			
				2.80	CO 471 FRANCIS SANDERS DR			
				3.14	CO 152 LEON WHITE RD			
				3.51	PVT RD			
				3.93	OP 34 OLLIE NORTH RD			
				4.28	CO 366 DEER PARK HOTEL RD			
				4.28	CO 84 BROADFORD RD			
				4.35	OP 96 HILLCREST DR			
				4.48	IN CORP LMTS DEER PARK			
U				4.51	PVT RD			
				4.77	CO 131 SAND FLAT RD	2	22I	4,250

* A,B = UNIMPROVED; C = GRADED & DRAINED; D,E = SOIL, GRAVEL, STONE; F,G = LOW TYPE BITUMINOUS;
H,I = HIGH TYPE BITUMINOUS; J = CONCRETE; K = BRICK; L = BLOCK

STATE HIGHWAY ADMINISTRATION OF MARYLAND
HIGHWAY INFORMATION SERVICES DIVISION
DATA SUPPORT GROUP

STATE HIGHWAY LOCATION REFERENCE

ROUTE NUMBER.....MD 135 CONTINUED
INVENTORY DIRECTION....EAST
NAME: MARYLAND HWY

COUNTY-GARRETT
SHA DISTRICT.....6
DATE.....12/31/2000

SYSTEM	FUNCTIONAL CLASS	HWY TYPE	ACCESS CONTRL	MILEPOINT	MILEPOINT DESCRIPTION	MARKED LANES	SURFACE WIDTH/TYPE*	AADT
SECONDARY U	RUR-MINOR ARTERIAL	UNDIVIDED	NONE	4.77	CO 462 MAIN ST	2	22I	4,250
R				5.06	OUT CORP LMTS DEER PARK			
				5.06	PVT RD			
				5.69	CO 158 EDGEWOOD DR			
				5.76	CO 155 KING REIS LA			
				6.51	CO 153 PYSELL CROSSCUT RD			
				6.97	WILLIES LA			
				7.02	CO 144 TURKEY NECK RD			
				7.38	MD 495 SWANTON RD			3,550
				7.47	MD 495A SWANTAMONT RD			
				7.64	CO 323 ALTAMONT TOWER RD			
				7.83	CO 143 OLD WILSON RD			
				8.11	BEG BR			
				8.13	R/R #CSX 144 843 D			
				8.13	STRUC #11016			
				8.14	END BR			
				8.17	CO 327 ALTAMONT RD	2	24I	
				9.92	PVT RD			
				10.70		3	36I	
				10.96	MD 38B NO NAME	2	24I	
			PART	11.07	MD 38 KITZMILLER RD			4,500
				11.09	MD 38A NO NAME			
			NONE	12.48	MD 135C NO NAME			
				12.55	MD 825C NO NAME			
				13.13	CO 245 SWANTON HILL RD			
				13.13	CO 394 MT ZION RD			
				13.15	SPUR TO SWANTON HILL RD			
				13.26		2	22I	
				13.54	CO 251 WALNUT BOTTOM RD			
				14.85	CO 247 C C C CAMP RD			
				16.43	CO 395 CHESTNUT GROVE RD			
				17.06	BEAVER PARK LA			
				18.36	HIGH VIEW DR			
				18.55	SOUTHSIDE LA			
				18.68	WARD MEADOW LA			
				19.27	OP 66 NO NAME			
				19.69	CO 275 BLOOMINGTON HILL RD			
				19.69	CO 300 LEE RD			
				21.02	CO 349 GEMANELL AVE			
				21.02	SPEED LIMIT 30 MPH			
NAME: BLOOMINGTON RD				21.20	OP 115 SELDOM SEEN RD			
				21.20	CO 465 HAMPSHIRE AVE			

* A,B = UNIMPROVED; C = GRADED & DRAINED; D,E = SOIL, GRAVEL, STONE; F,G = LOW TYPE BITUMINOUS;
H,I = HIGH TYPE BITUMINOUS; J = CONCRETE; K = BRICK; L = BLOCK

STATE HIGHWAY ADMINISTRATION OF MARYLAND
HIGHWAY INFORMATION SERVICES DIVISION
DATA SUPPORT GROUP

STATE HIGHWAY LOCATION REFERENCE

ROUTE NUMBER.....MD 135 CONTINUED
INVENTORY DIRECTION....EAST
NAME: BLOOMINGTON RD

COUNTY-GARRETT
SHA DISTRICT.....6
DATE.....12/31/2000

SYSTEM	FUNCTIONAL CLASS	HWY TYPE	ACCESS CONTRL	MILEPOINT	MILEPOINT DESCRIPTION	MARKED LANES	SURFACE WIDTH/TYPE*	AADT
SECONDARY R	RUR-MINOR ARTERIAL	UNDIVIDED	NONE	21.22	CO 312 PATTISON AVE	2	22I	4,500
				21.38	SPUR TO N BRANCH AVE			
				21.39	SPUR FR N BRANCH AVE			
				21.40	CO 264 N BRANCH AVE			
				21.41	SPUR FR N BRANCH AVE			
				21.42	SPUR TO N BRANCH AVE			
				21.45	CO 403 HAMILLE AVE			
				21.47		2	21I	
				21.55	BEG BR			
				21.57	R/R #CSX 144 839 N			
				21.57	STRUC #11017			
				21.58	END BR			
				21.67	CO 233 SAVAGE RIVER RD			
				21.73	OP 116 BERELE RD			
				21.77	BEG BR			
				21.78	STRUC #11018 SAVAGE RIVER			
				21.79	END BR			
				21.80	PVT RD			
				21.81	R/R #CSX 870 646 R			
				21.87	ALLEGANY CO/L			

ROUTE NUMBER.....MD 135C
INVENTORY DIRECTION....NORTH
NAME: NO NAME

SECONDARY R	RUR-LOCAL	UNDIVIDED	NONE	0.00	MD 135 MARYLAND HWY	2	20I	
				0.03	MD 825C NO NAME			

ROUTE NUMBER.....MD 219
INVENTORY DIRECTION....NORTH
NAME: NINTH ST

SECONDARY U	RUR-MINOR ARTERIAL	UNDIVIDED	NONE	0.00	US 219 GARRETT HWY/OAK ST	2	24I	499
				0.00	MD 135 MARYLAND HWY			
				0.01	SPUR TO US 219			
				0.05	SPEED LIMIT 25 MPH			
MUNICIPAL				0.16	MU 221 GREEN ST #1			
				0.16	END STATE MAINTENANCE			

* A,B = UNIMPROVED; C = GRADED & DRAINED; D,E = SOIL, GRAVEL, STONE; F,G = LOW TYPE BITUMINOUS;
H,I = HIGH TYPE BITUMINOUS; J = CONCRETE; K = BRICK; L = BLOCK

STATE HIGHWAY ADMINISTRATION OF MARYLAND
HIGHWAY INFORMATION SERVICES DIVISION
DATA SUPPORT GROUP

STATE HIGHWAY LOCATION REFERENCE

ROUTE NUMBER.....MD 219 CONTINUED
INVENTORY DIRECTION....NORTH
NAME: NINTH ST

COUNTY-GARRETT
SHA DISTRICT.....6
DATE.....12/31/2000

SYSTEM	FUNCTIONAL CLASS	HWY TYPE	ACCESS CONTRL	MILEPOINT	MILEPOINT DESCRIPTION	MARKED LANES	SURFACE WIDTH/TYPE*	AADT
MUNICIPAL U	RUR-MINOR ARTERIAL	UNDIVIDED	NONE	0.16	BEGIN MUNICIPAL MAINTENANCE	2	24I	499
				0.22	MU 240 HIGH ST			

ROUTE NUMBER.....US 219
INVENTORY DIRECTION....NORTH
NAME: GARRETT HWY

SECONDARY R	RUR-MINOR ARTERIAL	UNDIVIDED	NONE	0.00	WEST VIRGINIA ST/L	2	22I	1,350
				0.14	CO 438 GNEGY CHURCH RD			
				0.82	EARL HAUSER RD			
				0.83	CO 281 ROTH REYNOLDS RD			
				1.57	CO 108 CASH VALLEY RD			1,700
				1.73	STRUC #11024 YOUGHIOGHENY RIVER			
				1.76	MT PLEASANT LA			
				2.19	PVT RD			
				3.01	US 50 GEORGE WASHINGTON HWY			2,750
				3.37	CO 102 BLUE RIBBON RD			
				3.80	JERICHO RD			
				3.82	PVT RD			
				4.63	SPUR FR BEN DEWIT RD			
				4.68	CO 99 BEN DEWITT RD			
				5.59	CO 369 SILVER KNOB RD			
				5.90	DODGE UNITED FARMS			
				6.41	CO 102 BLUE RIBBON RD			
				6.50	STRUC #11023 CHERRY CREEK			
				6.63	CO 96 MANSFIELD RD			
				6.71	CO 299 SWAUGER RD			
				6.94	PVT RD			
				6.95		2	24I	
				7.06	CO 104 MASON SCHOOL RD			
				8.07	CO 95 PAUL FRIEND RD			
				8.07	CO 370 WES WHITE RD			
				9.03	CO 100 JASPER RILEY RD			
				9.03	WHITE PLAINS LA			
				9.20	MD 826D NO NAME			
				9.30	CO 94 MONTE VISTA RD			6,450
				9.41	US 219B NO NAME			
				9.55	MD 826C NO NAME			
				9.70	CHLOMA LA			
				9.74	VERNIES PL			

* A,B = UNIMPROVED; C = GRADED & DRAINED; D,E = SOIL, GRAVEL, STONE; F,G = LOW TYPE BITUMINOUS;
H,I = HIGH TYPE BITUMINOUS; J = CONCRETE; K = BRICK; L = BLOCK

STATE HIGHWAY ADMINISTRATION OF MARYLAND
HIGHWAY INFORMATION SERVICES DIVISION
DATA SUPPORT GROUP

STATE HIGHWAY LOCATION REFERENCE

ROUTE NUMBER.....US 219 CONTINUED
INVENTORY DIRECTION....NORTH
NAME: GARRETT HWY

COUNTY-GARRETT
SHA DISTRICT.....6
DATE.....12/31/2000

SYSTEM	FUNCTIONAL CLASS	HWY TYPE	ACCESS CONTRL	MILEPOINT	MILEPOINT DESCRIPTION	MARKED LANES	SURFACE WIDTH/TYPE*	AADT
SECONDARY R	RUR-MINOR ARTERIAL	UNDIVIDED	NONE	9.89	GREEN BRIAR RD	2	24I	6,450
				10.05	PVT RD			
				10.15	CO 451 PLEASANT HILL DR			
				10.28	BEG BR			
		PART		10.30	STRUC #11035 YOUGHIOGHENY RIVER			
				10.32	R/R #CSX 144 848 M			
				10.33	END BR			
				10.36	SPEED LIMIT 40 MPH			
				10.56	US 219A WEBER RD			
				10.56	MD 826B LUMBER CITY RD			
				10.84	IN CORP LMTS OAKLAND			
U			NONE	10.93	MD 135 MARYLAND HWY			11,600
NAME: OAK ST				10.93				
				10.93	MD 219 NINTH ST			
				10.95	SPUR FR MD 219			
				11.00	SPEED LIMIT 35 MPH			
				11.08	MU 160 EIGHTH ST			
				11.18	MU 400 SEVENTH ST			
				11.25	SPEED LIMIT 25 MPH			
				11.26	MU 390 SIXTH ST			
				11.33	MU 190 FIFTH ST			
				11.40	MU 200 FOURTH ST			
PRIMARY	RUR-OTHER PRIN ART			11.47	MD 39 OAK ST			
NAME: THIRD ST				11.47				
				11.47	MU 421 THIRD ST			
				11.50	MU8030 ALLEY #3			
				11.53	MU 10 ALDER ST			
				11.57	MU8050 ALLEY #5			
				11.60	MU 220 E GREEN ST			
				11.72	MU 70 CENTER ST			
				11.79	MU 330 PENNINGTON ST			
				11.90	MU 120 CROOK ST			
				11.90	MU 121 E CROOK ST			
				11.96	MU 280 E MEMORIAL DR			
				11.97	SPEED LIMIT 35 MPH			
				12.01	MU 150 DIXON ST			
				12.07	MU 310 OMAR ST			
				12.17	MU 250 LAKE ST			
				12.29	MU 320 ORCHID ST			
				12.30	SPEED LIMIT 40 MPH			
NAME: GARRETT HWY				12.93	MERRILL LA			
				12.95	MU 200 N FOURTH ST			

* A,B = UNIMPROVED; C = GRADED & DRAINED; D,E = SOIL, GRAVEL, STONE; F,G = LOW TYPE BITUMINOUS;
H,I = HIGH TYPE BITUMINOUS; J = CONCRETE; K = BRICK; L = BLOCK

STATE HIGHWAY ADMINISTRATION OF MARYLAND
HIGHWAY INFORMATION SERVICES DIVISION
DATA SUPPORT GROUP

STATE HIGHWAY LOCATION REFERENCE

ROUTE NUMBER.....US 219 CONTINUED
INVENTORY DIRECTION....NORTH
NAME: GARRETT HWY

COUNTY-GARRETT
SHA DISTRICT.....6
DATE.....12/31/2000

SYSTEM	FUNCTIONAL CLASS	HWY TYPE	ACCESS CONTRL	MILEPOINT	MILEPOINT DESCRIPTION	MARKED LANES	SURFACE WIDTH/TYPE*	AADT
PRIMARY	U	RUR-OTHER PRIN ART	UNDIVID	NONE	13.38			
	R				13.50		24I	11,600
					13.73 OP 132			
					13.82			
					15.10 OP 104			9,650
					15.10 CO 72			
					15.28 CO 436			
					15.83			
					16.10 CO 75			
					16.12 CO 134			
					16.78			
					16.84 OP 141	3	34I	
					17.65			
					17.70 CO 131			7,350
					17.77	2	24I	
					18.46			
					18.49 CO 68			
					18.67			
					18.78 OP 4			
					19.06			
					19.35			
			CTL		19.48			
					19.56 CO 163			7,590
					19.57			
					19.65			
					19.78			
			UNDIVID		19.86			
					20.38 CO 73			
					20.59 CO 73			
					20.67			
					20.76			
					20.94 OP 143			
					21.27			
					21.33			
					21.35 OP 119			
					21.44 OP 119			
					21.45			
					21.78 CO 287			
					21.86 CO 71			
					21.93			
			PART		22.00			
					22.06			

* A,B = UNIMPROVED; C = GRADED & DRAINED; D,E = SOIL, GRAVEL, STONE; F,G = LOW TYPE BITUMINOUS;
H,I = HIGH TYPE BITUMINOUS; J = CONCRETE; K = BRICK; L = BLOCK

STATE HIGHWAY ADMINISTRATION OF MARYLAND
HIGHWAY INFORMATION SERVICES DIVISION
DATA SUPPORT GROUP

STATE HIGHWAY LOCATION REFERENCE

ROUTE NUMBER.....US 219 CONTINUED
INVENTORY DIRECTION....NORTH
NAME: GARRETT HWY

COUNTY-GARRETT
SHA DISTRICT.....6
DATE.....12/31/2000

SYSTEM	FUNCTIONAL CLASS	HWY TYPE	ACCESS CONTRL	MILEPOINT	MILEPOINT DESCRIPTION	MARKED LANES	SURFACE WIDTH/TYPE*	AADT	
PRIMARY	R	RUR-OTHER PRIN ART	UNDIVID	PART	22.10	ATR STATION #0035	2	24I	7,590
					22.23 CO 343	DEEP CREEK DR			
					22.23 CO 148	ROCK LODGE RD			
					22.26	SPUR FR ROCK LODGE RD			
					22.34	SPEED LIMIT 50 MPH			
					22.76 CO 278	GRAVELLY RUN RD			
					22.76	SPUR TO DEEP CREEK DR			
					23.33	SCENIC OVERLOOK			
					23.46	LONGS OVERLOOK			
					23.47	SCENIC OVERLOOK			
					23.74	FORT DR			
					23.76	TIMBER RIDGE RD			
					23.96	FAIR GATE RD			
					24.10	SPUR TO & FR DEEP CREEK DR			
					24.34 CO 170	MOSSER RD			
					24.34 CO 455	DEEP CREEK DR			
					24.63 CO 169	PYSELL RD			
					24.72		3	36I	
					24.76	VISITOR CENTER DR			
					24.82 CO 54	SANG RUN RD			
					24.90 OP 129	SPRINGWOOD ACRES			
					25.12 CO 343	DEEP CREEK DR			
					25.18	SPUR TO DEEP CREEK DR			
					25.44		2	24I	
					25.75	SPUR FR MD 42			
					25.84		2	36I	
		NONE			25.88 MD 42	FRIENDSVILLE RD	3	36I	3,650
					26.35		2	24I	
					27.01		2	22I	
					27.08 CO 342	HOYES RD			
					27.51 CO 165	DOERR RD			
					27.52	STRUC #11050XO ROCKLICK CREEK			
					27.70 CO 301	HAENFTLING RD			
					28.23 OP 164	MARLIN SAVAGE RD			
					28.27 CO 173	SPEAR RD	2	24I	
					28.47 CO 172	BUMBLE BEE RD			
					28.67 CO 319	KELLER RD			
					28.89 MD 826P	NO NAME			
					29.04 MD 826P	NO NAME			
					29.11	STRUC #11020 BEAR CREEK			
					29.17	PINE RIDGE RD			
					29.37	STRUC #11051XO BEAR CREEK			

* A,B = UNIMPROVED; C = GRADED & DRAINED; D,E = SOIL, GRAVEL, STONE; F,G = LOW TYPE BITUMINOUS;
H,I = HIGH TYPE BITUMINOUS; J = CONCRETE; K = BRICK; L = BLOCK

STATE HIGHWAY ADMINISTRATION OF MARYLAND
HIGHWAY INFORMATION SERVICES DIVISION
DATA SUPPORT GROUP

STATE HIGHWAY LOCATION REFERENCE

ROUTE NUMBER.....US 219 CONTINUED
INVENTORY DIRECTION....NORTH
NAME: GARRETT HWY

COUNTY-GARRETT
SHA DISTRICT.....6
DATE.....12/31/2000

SYSTEM	FUNCTIONAL CLASS	HWY TYPE	ACCESS CONTRL	MILEPOINT	MILEPOINT DESCRIPTION	MARKED LANES	SURFACE WIDTH/TYPE*	AADT	
PRIMARY	R	RUR-OTHER PRIN ART	UNDIVID	NONE	29.38	PVT RD	2	24I	3,650
					29.48	STRUC #11030 BEAR CREEK			
					29.66	CLOVER LA			
					29.72	TEABERRY LA			
					29.94	CO 174 AIKEN MILLER RD			
					30.03	SPEED LIMIT 40 MPH			
					30.13	MU 180 WASTEWATER LA			
					30.44	MU 190 INDUSTRIAL PARK DR			
					30.46	IN CORP LMTS ACCIDENT			
					30.46				
					30.52	SPEED LIMIT 25 MPH			
					30.60		2	22I	
					30.61	MU 45 DRANE DR			
					30.68	MU 140 SOUTH ST			
					30.75	MU 95 MAIN ST EXT			
					30.79	MU 40 WOOD ST			
					30.83	MU 150 SMITH ST			
					30.86	MU 130 RIES ST			
					30.89	CO 52 ACCIDENT FRIENDSVILLE RD			
					30.89	CO 360 ACCIDENT BITTINGER RD			
					30.92	MU 90 GNAGEY ST			
					30.97	MU 80 POLK ST			
					31.07	MU 120 OLD ENGLE MILL RD	2	24I	
					31.08	SPEED LIMIT 40 MPH			
					31.26	CO 176 SALE BARN RD			
					31.27	OUT CORP LMTS ACCIDENT			
					31.27				
					31.55	SPEED LIMIT 55 MPH			
					31.61		3	36I	
					31.90	CO 178 PUD MILLER RD			
					32.07	US 219C NO NAME			
					32.59		2	24I	
					32.79	CO 277 BEAR CREEK RD			3,350
					32.84	BEG BR			
					32.85	STRUC #11037 BEAR CREEK			
					32.86	CO 179 FISH HATCHERY RD			
					32.89	END BR			
					32.93		3	36I	
					33.52	ACCIDENT GARAGE RD			
					33.73	MD 826E ACCIDENT GARAGE RD			
					33.80	PRIDE PKWY			
					33.97	CO 358 COLLIER RD			

* A,B = UNIMPROVED; C = GRADED & DRAINED; D,E = SOIL, GRAVEL, STONE; F,G = LOW TYPE BITUMINOUS;
H,I = HIGH TYPE BITUMINOUS; J = CONCRETE; K = BRICK; L = BLOCK

STATE HIGHWAY ADMINISTRATION OF MARYLAND
HIGHWAY INFORMATION SERVICES DIVISION
DATA SUPPORT GROUP

STATE HIGHWAY LOCATION REFERENCE

ROUTE NUMBER.....US 219 CONTINUED
INVENTORY DIRECTION....NORTH
NAME: GARRETT HWY

COUNTY-GARRETT
SHA DISTRICT.....6
DATE.....12/31/2000

SYSTEM	FUNCTIONAL CLASS	HWY TYPE	ACCESS CONTRL	MILEPOINT	MILEPOINT DESCRIPTION	MARKED LANES	SURFACE WIDTH/TYPE*	AADT
PRIMARY	R	RUR-OTHER PRIN ART	UNDIVID	NONE	33.97 CO 43 COVE RD	3	36I	3,350
					34.90 SCENIC OVERLOOK			
					35.01 SCENIC OVERLOOK			
					35.08 MD 826M RABBIT HOLLOW RD			
					35.63 US 219G RYLAND CT			
					35.90 US 219F NO NAME			
					36.14 US 219D STOCKYARD RD			
					36.18	4	48I	
					36.39	3	36I	
					36.68 US 219E STOCKYARD RD	2	24I	
					36.95 MD 948H DIESEL SCHOOL RD			
					36.95 CO 357 DEVILS HALF ACRE RD			
					37.04 RP 6804 RAMP 4 FR US 219 TO IS 68			
					37.09 RP 6806 RAMP 6 FR IS 68 TO US 219			
					37.33 RP 6803 RAMP 3 FR IS 68 TO US 219			
					37.37 RP 6805 RAMP 5 FR US 219 TO IS 68			
					37.42 IS 68 NATIONAL FREEWAY			
					37.42 STRUC #11049			
					37.42 EXIT #14			
					37.42 US 40 NATIONAL PIKE (AHEAD)			
SECONDARY					45.86 US 219J CHESTNUT RIDGE RD (BACK)	2	36I	3,950
NAME: CHESTNUT RIDGE RD					45.86 IS 68 NATIONAL FREEWAY	*		
					45.86 STRUC #11055			
					45.86 EXIT #22			
					45.91 RP 6801 RAMP 1 FR US 219 TO RAMP 8			
					45.91 RP 6802 RAMP 2 FR IS 68 TO US 219			
					45.96 RP 6808 RAMP 8 FR US 219 TO IS 68			
					46.00	2	24I	
					46.33 US 40AL NATIONAL PIKE			
					46.35 SPUR FR US 40AL			
					46.35 SPUR TO US 40AL			
					46.43 SPEED LIMIT 40 MPH			
					46.78 H R LANE			
					47.28 OLD SALISBURY RD			
					47.33 SPEED LIMIT 55 MPH			
					47.74 WINDY ACRES LA			
					47.90 OLD FARM LA			
					48.40 PENNSYLVANIA ST/L			

* A,B = UNIMPROVED; C = GRADED & DRAINED; D,E = SOIL, GRAVEL, STONE; F,G = LOW TYPE BITUMINOUS;
H,I = HIGH TYPE BITUMINOUS; J = CONCRETE; K = BRICK; L = BLOCK

STATE HIGHWAY ADMINISTRATION OF MARYLAND
HIGHWAY INFORMATION SERVICES DIVISION
DATA SUPPORT GROUP

STATE HIGHWAY LOCATION REFERENCE

ROUTE NUMBER.....US 219A
INVENTORY DIRECTION....EAST
NAME: WEBER RD

COUNTY-GARRETT
SHA DISTRICT.....6
DATE.....12/31/2000

SYSTEM	FUNCTIONAL CLASS	HWY TYPE	ACCESS CONTRL	MILEPOINT	MILEPOINT DESCRIPTION	MARKED LANES	SURFACE WIDTH/TYPE*	AADT
SECONDARY R	RUR-LOCAL	UNDIVIDED	NONE	0.00 MD 826B	LUMBER CITY RD (BACK)	2	22I	
				0.00 US 219	GARRETT HWY			
				0.10 MD 826A	WEBER RD/SHA DR			

ROUTE NUMBER.....US 219B
INVENTORY DIRECTION....EAST
NAME: NO NAME

SECONDARY R	RUR-LOCAL	UNDIVIDED	NONE	0.00 MD 826C	NO NAME	2	12I	
				0.01 US 219	GARRETT HWY			

ROUTE NUMBER.....US 219C
INVENTORY DIRECTION....EAST
NAME: NO NAME

SECONDARY R	RUR-LOCAL	UNDIVIDED	NONE	0.00 MD 826G	NO NAME	2	16I	
				0.01 US 219	GARRETT HWY			

ROUTE NUMBER.....US 219D
INVENTORY DIRECTION....NORTH
NAME: STOCKYARD RD

SECONDARY R	RUR-LOCAL	UNDIVIDED	NONE	0.00 US 219	GARRETT HWY	2	20I	
				0.01 MD 826J	STOCKYARD RD			

ROUTE NUMBER.....US 219E
INVENTORY DIRECTION....NORTH
NAME: STOCKYARD RD

SECONDARY R	RUR-LOCAL	UNDIVIDED	NONE	0.00 US 219	GARRETT HWY	2	20I	
				0.01 MD 826J	STOCKYARD RD			

* A,B = UNIMPROVED; C = GRADED & DRAINED; D,E = SOIL, GRAVEL, STONE; F,G = LOW TYPE BITUMINOUS;
H,I = HIGH TYPE BITUMINOUS; J = CONCRETE; K = BRICK; L = BLOCK

STATE HIGHWAY ADMINISTRATION OF MARYLAND
HIGHWAY INFORMATION SERVICES DIVISION
DATA SUPPORT GROUP

STATE HIGHWAY LOCATION REFERENCE

ROUTE NUMBER.....US 219F
INVENTORY DIRECTION...NORTH
NAME: NO NAME

COUNTY-GARRETT
SHA DISTRICT.....6
DATE.....12/31/2000

SYSTEM	FUNCTIONAL CLASS	HWY TYPE	ACCESS CONTRL	MILEPOINT	MILEPOINT DESCRIPTION	MARKED LANES	SURFACE WIDTH/TYPE*	AADT
SECONDARY R	RUR-LOCAL	UNDIVIDED	NONE	0.00 MD 826K	NO NAME	2	18I	
				0.02 US 219	GARRETT HWY			

ROUTE NUMBER.....US 219G
INVENTORY DIRECTION...NORTH
NAME: RYLAND CT

SECONDARY R	RUR-LOCAL	UNDIVIDED	NONE	0.00 US 219	GARRETT HWY	2	20I	
				0.04 MD 826L	NO NAME			

ROUTE NUMBER.....US 219J
INVENTORY DIRECTION...NORTH
NAME: CHESTNUT RIDGE RD

SECONDARY R	RUR-MAJOR COLLECTOR	UNDIVIDED	NONE	0.00 CO 216	CHESTNUT RIDGE RD (BACK)	2	20I	1,399
				0.06 RP 6804	RAMP 4 FR US 219J TO IS 68	2	36I	
				0.08 RP 6806	RAMP 6 FR IS 68 TO US 219J			
				0.08 RP 6805	RAMP 5 FR US 219J TO RAMP 4			
				0.11	BEG BR			
				0.14 IS 68	NATIONAL FREEWAY			
				0.14	STRUC #11055			
				0.14	EXIT #22			
				0.14 US 219	CHESTNUT RIDGE RD (AHEAD)			

ROUTE NUMBER.....MD 495
INVENTORY DIRECTION...NORTH
NAME: SWANTON RD

SECONDARY R	RUR-MAJOR COLLECTOR	UNDIVIDED	NONE	0.00 MD 135	MARYLAND HWY	2	22I	1,750
				0.12	SPEED LIMIT 50 MPH			
				0.14 MD 495A	SWANTAMONT RD			
				0.23		2	24I	
				0.28	LOWER WHITE OAK RD			
				0.45	LOWER WHITE OAK RD			
				1.01	ROSS SAVAGE RD			
				1.23	ROSS SAVAGE RD			

* A,B = UNIMPROVED; C = GRADED & DRAINED; D,E = SOIL, GRAVEL, STONE; F,G = LOW TYPE BITUMINOUS;
H,I = HIGH TYPE BITUMINOUS; J = CONCRETE; K = BRICK; L = BLOCK

STATE HIGHWAY ADMINISTRATION OF MARYLAND
HIGHWAY INFORMATION SERVICES DIVISION
DATA SUPPORT GROUP

STATE HIGHWAY LOCATION REFERENCE

ROUTE NUMBER.....MD 495 CONTINUED
INVENTORY DIRECTION....NORTH
NAME: SWANTON RD

COUNTY-GARRETT
SHA DISTRICT.....6
DATE.....12/31/2000

SYSTEM	FUNCTIONAL CLASS	HWY TYPE	ACCESS CONTRL	MILEPOINT	MILEPOINT DESCRIPTION	MARKED LANES	SURFACE WIDTH/TYPE*	AADT
SECONDARY R	RUR-MAJOR COLLECTOR	UNDIVIDED	NONE	1.31	PVT RD	2	24I	1,750
				1.90	MYRL WILT LA			
				2.39	CO 444 PAINTER SCHOOL RD			
				2.74	STRUC #11034 CRABTREE CREEK			
				2.78	FOX HOLLOW RD			
				2.90	SPEED LIMIT 35 MPH	2	22I	
				3.18		3	34I	
				3.26	CO 245 SWANTON HILL RD	2	24I	
NAME: BITTINGER RD				3.26				
				3.28	STRUC #11033 CRABTREE CREEK			
				3.29	SPEED LIMIT 35 MPH			
				3.34		2	22I	
				3.76	SPEED LIMIT 50 MPH			
				4.16	CO 147 UPPER GREEN GLADE RD			
				4.19	CO 259 SPRING LICK RD			
				4.95	CO 146 GREEN GLADE RD			
				5.29	CO 160 MAYBERRY POLING RD			
				5.29	CO 443 BECKMAN RD			
				5.44	CO 267 SKY VALLEY SPUR			
				5.44	CO 443 BECKMAN RD			
				5.73	CO 266 SKY VALLEY RD			
				6.58	CO 393 MELLINGER RD			
				6.58	CO 241 NORTH GLADE RD			
				7.26	CO 249 O'BRIEN RD			
				8.71	CO 166 HUNT VALLEY RD			
				9.06	CO 163 GLENDALE RD			
				9.54	MEADOW MOUNTAIN TRAILS			
				9.73	CO 258 DRY RUN RD			2,900
				10.76	CO 219 NEW GERMANY RD			
				12.06	PVT RD			
				12.35	4 H CAMP RD			
				12.37	SPUR TO 4 H CAMP RD			
				12.72	PVT RD			
				13.69	CO 148 ROCK LODGE RD			
				14.35	SPEED LIMIT 30 MPH			
				14.65	CO 167 ORENDORF RD			
				14.73	CO 391 LEGER RD			2,650
				14.73	CO 390 BRENNEMAN RD			
				14.81	SPEED LIMIT 50 MPH			
				17.08	CO 385 DUNG HILL RD			
				18.10	BLACKBERRY LA			
				18.51	ROOT BLEACHY RD			

* A,B = UNIMPROVED; C = GRADED & DRAINED; D,E = SOIL, GRAVEL, STONE; F,G = LOW TYPE BITUMINOUS;
H,I = HIGH TYPE BITUMINOUS; J = CONCRETE; K = BRICK; L = BLOCK

STATE HIGHWAY ADMINISTRATION OF MARYLAND
HIGHWAY INFORMATION SERVICES DIVISION
DATA SUPPORT GROUP

STATE HIGHWAY LOCATION REFERENCE

ROUTE NUMBER.....MD 495 CONTINUED
INVENTORY DIRECTION....NORTH
NAME: BITTINGER RD

COUNTY-GARRETT
SHA DISTRICT.....6
DATE.....12/31/2000

SYSTEM	FUNCTIONAL CLASS	HWY TYPE	ACCESS CONTRL	MILEPOINT	MILEPOINT DESCRIPTION	MARKED LANES	SURFACE WIDTH/TYPE*	AADT
SECONDARY R	RUR-MAJOR COLLECTOR	UNDIVIDED	NONE	18.62	CO 183 DURST RD	2	22I	2,650
				18.68	SPUR TO DURST RD			
				19.57	CO 224 JENNINGS RD			
				19.69	CO 185 BAKER RD			
				20.42	SPUR TO BAKER RD			
				20.55	STRUC #11025 N BRANCH OF CASSELMAN			
				20.59	CO 186 FIRE CLAY RD			
				21.13	CO 220 MAPLE GROVE RD			
				22.03	STRUC #11068X0 BIG SHADE RUN			
				22.07	SPEED LIMIT 40 MPH			
				22.08	CO 187 SHADE HOLLOW RD			
				22.53	CO 472 NORTH PARK RD			
				22.61	RP 6806 RAMP 6 FR IS 68 TO MD 495			
				22.61	RP 6804 RAMP 4 FR MD 495 TO IS 68			
				22.66	RP 6803 RAMP 3 FR RAMP 6 TO MD 495			
				22.66	RP 6805 RAMP 5 FR MD 495 TO RAMP 4			
				22.70	BEG BR			
				22.72	IS 68 NATIONAL FREEWAY			
				22.72	STRUC #11019			
				22.72	EXIT #19			
				22.74	END BR			
				22.79	RP 6801 RAMP 1 FR MD 495 TO RAMP 8			
				22.79	RP 6807 RAMP 7 FR RAMP 2 TO MD 495			
				22.82	RP 6802 RAMP 2 FR IS 68 TO MD 495			
				22.82	RP 6808 RAMP 8 FR MD 495 TO IS 68			
				22.85	IN CORP LMETS GRANTSVILLE			
				22.85				
				22.89	MU 145 SOUTH ST			
				22.95	MU 80 GRANT ST	2	24I	
				22.98	MU 30 BITTINGER LA	2	30I	
				23.02	US 40AL MAIN ST			
				23.02	MU 150 YODER ST (AHEAD)			

U
NAME: S YODER ST

ROUTE NUMBER.....MD 495A
INVENTORY DIRECTION....EAST
NAME: SWANTAMONT RD

SECONDARY R	RUR-LOCAL	UNDIVIDED	NONE	0.00	MD 135 MARYLAND HWY	2	16I	
				0.12		2	20I	
				0.16	MD 495 SWANTON RD			

* A,B = UNIMPROVED; C = GRADED & DRAINED; D,E = SOIL, GRAVEL, STONE; F,G = LOW TYPE BITUMINOUS;
H,I = HIGH TYPE BITUMINOUS; J = CONCRETE; K = BRICK; L = BLOCK

STATE HIGHWAY ADMINISTRATION OF MARYLAND
HIGHWAY INFORMATION SERVICES DIVISION
DATA SUPPORT GROUP

STATE HIGHWAY LOCATION REFERENCE

ROUTE NUMBER.....MD 546
INVENTORY DIRECTION...NORTH
NAME: FINZEL RD

COUNTY-GARRETT
SHA DISTRICT.....6
DATE.....12/31/2000

SYSTEM	FUNCTIONAL CLASS	HWY TYPE	ACCESS CONTRL	MILEPOINT	MILEPOINT DESCRIPTION	MARKED LANES	SURFACE WIDTH/TYPE*	AADT
SECONDARY R	RUR-MINOR COLLECTOR	UNDIVIDED	NONE	0.00	CO 204 BEALL SCHOOL RD (BACK)	3	36I	1,650
				0.02	RP 6806 RAMP 6 FR IS 68 TO MD 546			
				0.02	RP 6804 RAMP 4 FR MD 546 TO IS 68			
				0.07	BEG BR			
	RUR-MAJOR COLLECTOR			0.09	IS 68 NATIONAL FREEWAY			
				0.09	STRUC #11012			
				0.09	EXIT #29			
				0.12	END BR			
				0.15	SPUR FR MD 546F			
				0.16	MD 546F (SB/L)			
				0.17	MD 546F NO NAME			
				0.17	RP 6807 RAMP 7 FR RAMP 2 TO MD 546			
				0.19	RP 6802 RAMP 2 FR IS 68 TO MD 546			
				0.20	RP 6808 RAMP 8 FR MD 546 TO MD 546-F			
				0.23	BEG BR			
				0.24	US 40AL NATIONAL PIKE			
				0.24	STRUC #11005			
				0.27	END BR			
				0.61	MD 946 FINZEL RD	2	22I	
				0.74				
				0.78	SPEED LIMIT 50 MPH			
				1.69	OP 75 CRANBERRY SWAMP RD			
				1.95	SPEED LIMIT 40 MPH			
				2.21	SPEED LIMIT 30 MPH			
				2.34	CROWES LA			
				2.50	CO 196 SAMPSON ROCK RD			
				2.50	MONTGOMERY LA			
				2.63	MISTSY LA			
				2.79	CO 197 WEST FINZEL RD			1,150
				2.79	CO 468 OLD SCHOOL HOUSE RD			
				2.97	WILHELM LA			
				3.14	SPEED LIMIT 50 MPH			
				3.41	PENNSYLVANIA ST/L			

ROUTE NUMBER.....MD 546F
INVENTORY DIRECTION...NORTH
NAME: ACCESS RD

SECONDARY R	RUR-LOCAL	DIVIDED	NONE	0.00	MD 546 FINZEL RD	2	45I	199
				0.01	SPUR TO MD 546			

* A,B = UNIMPROVED; C = GRADED & DRAINED; D,E = SOIL, GRAVEL, STONE; F,G = LOW TYPE BITUMINOUS;
H,I = HIGH TYPE BITUMINOUS; J = CONCRETE; K = BRICK; L = BLOCK

STATE HIGHWAY ADMINISTRATION OF MARYLAND
HIGHWAY INFORMATION SERVICES DIVISION
DATA SUPPORT GROUP

STATE HIGHWAY LOCATION REFERENCE

ROUTE NUMBER.....MD 546F CONTINUED
INVENTORY DIRECTION....NORTH
NAME: ACCESS RD

COUNTY-GARRETT
SHA DISTRICT.....6
DATE.....12/31/2000

SYSTEM	FUNCTIONAL CLASS	HWY TYPE	ACCESS CONTRL	MILEPOINT	MILEPOINT DESCRIPTION	MARKED LANES	SURFACE WIDTH/TYPE*	AADT
SECONDARY R	RUR-LOCAL	UNDIVIDED	NONE	0.03 RP 6808	RAMP 8 FR MD 546 TO MD 546-F	2	24I	199
				0.41 RP 6801	RAMP 1 FR MD 546-F TO IS 68			
				0.42	SPUR TO US 40AL			
				0.42	SPUR FR US 40AL			
				0.43 US 40AL	NATIONAL PIKE			
				0.43 CO 202	PINEY RUN RD (AHEAD)			

ROUTE NUMBER.....MD 560
INVENTORY DIRECTION....NORTH
NAME: GORMAN RD

SECONDARY R	RUR-MAJOR COLLECTOR	UNDIVIDED	NONE	0.00 US 50	GEORGE WASHINGTON HWY	3	40I	2,275
				0.03		2	40I	
				0.10 CO 121	STEYER GORMAN RD	2	22I	
				0.10 CO 119	GORMAN ST			
				0.14	SPEED LIMIT 40 MPH			
				0.28 CO 298	GORMAN STREET SPUR			
				0.36	STRUC #11029 NYDEGGER RUN			
				0.70	ALLEN MAPLE DR			
				0.74	SPEED LIMIT 50 MPH			
				1.50 CO 120	WAYNE HARVEY RD			
				1.71 CO 122	KING WILDESEN RD	2	24I	
				1.71 CO 123	LE MOYNE KING RD			
				2.00		2	22I	
				2.21 CO 422	CHISOLM RD			
				2.33	STRUC #11028 GLADE RUN			
				2.85	STRUC #11027 GLADE RUN			
				3.79	PVT RD			
				4.18 CO 375	WHITE CHURCH STEYER RD			
				4.52	PINE RD			
				5.03 CO 129	STEYER MINE RD			
				5.45 CO 122	KING WILDESEN RD			
				6.29	JACKSON LA			
				6.63	APACHE TRAIL			
				7.02 CO 139	BETHLEHEM RD			3,375
				7.54 CO 128	DR TOLSON RD			
				8.29	BAKER FARM RD			
				8.75	SPEED LIMIT 30 MPH			
				8.78 CO 130	GARRETT RD			
				8.81	IN CORP LMTS LOCH LYNN HEIGHTS			
				8.81				

U
NAME: LOTHIAN ST

* A,B = UNIMPROVED; C = GRADED & DRAINED; D,E = SOIL, GRAVEL, STONE; F,G = LOW TYPE BITUMINOUS;
H,I = HIGH TYPE BITUMINOUS; J = CONCRETE; K = BRICK; L = BLOCK

STATE HIGHWAY ADMINISTRATION OF MARYLAND
HIGHWAY INFORMATION SERVICES DIVISION
DATA SUPPORT GROUP

STATE HIGHWAY LOCATION REFERENCE

ROUTE NUMBER.....MD 560 CONTINUED
INVENTORY DIRECTION....NORTH
NAME: LOTHIAN ST

COUNTY-GARRETT
SHA DISTRICT.....6
DATE.....12/31/2000

SYSTEM	FUNCTIONAL CLASS	HWY TYPE	ACCESS CONTRL	MILEPOINT	MILEPOINT DESCRIPTION	MARKED LANES	SURFACE WIDTH/TYPE*	AADT
SECONDARY U	RUR-MAJOR COLLECTOR	UNDIVIDED	NONE	8.92 MU 70	DUNDEE ST	2	22I	3,375
NAME: THIRD AVE								
				8.98 MU 30	ARGYLE ST			
				8.98 MU 110	LOCH LYNN ST			
				9.04 MU 60	CHICOPEE ST			
				9.09 MU 60	CHICOPEE ST			
				9.10 MU 100	LEWIS ST			
				9.14 MU 220	THIRD AVE	2	23I	
NAME: PAULL ST								
				9.14 MU 200	SHENANDOAH AVE			
				9.16 MU8040	ALLEY #4			
				9.20 MU 180	SECOND AVE			
				9.23 MU8010	ALLEY #1			
				9.26 MU 80	FIRST AVE	2	24I	
				9.26	OUT CORP LMITS LOCH LYNN HEIGHTS			
				9.26	IN CORP LMITS MOUNTAIN LAKE PARK			
				9.28	R/R #CSX 144 847 F			
				9.30 MU 200	OLD BRIDGE RD			
				9.32 MD 135	MARYLAND HWY			

ROUTE NUMBER.....MD 669
INVENTORY DIRECTION....NORTH
NAME: SPRINGS RD

SECONDARY U	RUR-MAJOR COLLECTOR	UNDIVIDED	NONE	0.00 US 40AL	MAIN ST	2	20I	1,750
				0.01	SPEED LIMIT 30 MPH			
				0.04 MU 120	RAVINE ST			
				0.06		2	22I	
				0.08 MU 100	MILLER ST			
				0.13	MILLER LA			
				0.26 CO 203	HEMLOCH DR			
				0.32 MU 170	LOCKER LA			
				0.34	SPEED LIMIT 50 MPH			
				0.45	OUT CORP LMITS GRANTSVILLE			
				0.65 CO 203	HEMLOCH DR			
				1.00 CO 190	PEAVINE RD			
				1.46	PVT RD			
				1.69	PENNSYLVANIA ST/L			

R

* A,B = UNIMPROVED; C = GRADED & DRAINED; D,E = SOIL, GRAVEL, STONE; F,G = LOW TYPE BITUMINOUS;
H,I = HIGH TYPE BITUMINOUS; J = CONCRETE; K = BRICK; L = BLOCK

STATE HIGHWAY ADMINISTRATION OF MARYLAND
HIGHWAY INFORMATION SERVICES DIVISION
DATA SUPPORT GROUP

STATE HIGHWAY LOCATION REFERENCE

ROUTE NUMBER.....MD 733
INVENTORY DIRECTION....NORTH
NAME: NO NAME

COUNTY-GARRETT
SHA DISTRICT.....6
DATE.....12/31/2000

SYSTEM	FUNCTIONAL CLASS	HWY TYPE	ACCESS CONTRL	MILEPOINT	MILEPOINT DESCRIPTION	MARKED LANES	SURFACE WIDTH/TYPE*	AADT
SECONDARY R	RUR-LOCAL	UNDIVIDED	NONE	0.00 US 40AL	NATIONAL PIKE	1	12E	
				0.05	ROAD END			

ROUTE NUMBER.....MD 733A
INVENTORY DIRECTION....WEST
NAME: NO NAME

SECONDARY R	RUR-LOCAL	UNDIVIDED	NONE	0.00 US 40AL	NATIONAL PIKE	2	16I	
				0.10	STRUC #11008 SAVAGE RIVER			
				0.14	ROAD END			

ROUTE NUMBER.....MD 742
INVENTORY DIRECTION....NORTH
NAME: FIRST AVE

SECONDARY U	RUR-MINOR COLLECTOR	UNDIVIDED	NONE	0.00 MD 42	FRIENDSVILLE RD	2	40I	1,075
				0.04	SPEED LIMIT 25 MPH			
				0.17 IS 68	NATIONAL FREEWAY			
				0.17	STRUC #11040			
				0.24 MU 50	OAK ST			
				0.31 MU 10	CHESTNUT ST	2	38I	
				0.35 MU8080	ALLEY #8			
				0.38 MU 20	FIRST AVE	2	42I	
NAME: MAPLE ST				0.38				
				0.38 MU 30	MAPLE ST			
				0.45 MU 40	MORRIS AVE	2	30I	
				0.46	BEG BR			
				0.48	STRUC #11011 YOUGHIOGHENY RIVER			
				0.50	END BR			
				0.51 MU 110	WATER ST	2	24I	
				0.53 MU 112	WATER ST EXT			
				0.54 MU 15	CHURCH LA			
				0.55	SPEED LIMIT 30 MPH			
				0.72 RP 6802	RAMP 2 FR IS 68 TO MD 742			
				0.73 CO 17	BLANE FRANTZ RD			
R				0.87	OUT CORP LMTS FRIENDSVILLE			
				0.93 RP 6808	RAMP 8 FR MD 42 TO IS 68			
				0.93 MD 42	FRIENDSVILLE RD			

* A,B = UNIMPROVED; C = GRADED & DRAINED; D,E = SOIL, GRAVEL, STONE; F,G = LOW TYPE BITUMINOUS;
H,I = HIGH TYPE BITUMINOUS; J = CONCRETE; K = BRICK; L = BLOCK

STATE HIGHWAY ADMINISTRATION OF MARYLAND
HIGHWAY INFORMATION SERVICES DIVISION
DATA SUPPORT GROUP

STATE HIGHWAY LOCATION REFERENCE

ROUTE NUMBER.....MD 825B
INVENTORY DIRECTION....EAST
NAME: OAKLAND DR

COUNTY-GARRETT
SHA DISTRICT.....6
DATE.....12/31/2000

SYSTEM	FUNCTIONAL CLASS	HWY TYPE	ACCESS CONTRL	MILEPOINT	MILEPOINT DESCRIPTION	MARKED LANES	SURFACE WIDTH/TYPE*	AADT
SECONDARY R	RUR-LOCAL	UNDIVIDED	NONE	0.00 MD 135	MARYLAND HWY	2	20I	799
				0.06	SPEED LIMIT 30 MPH			
				0.20	JAMISON LA			
				0.23	SPUR TO MD 826A			
				0.24 MD 826A	WEBER RD			
				0.27	JAMISON LA			
				0.32 CO 305	SOUTH 11TH ST	2	22I	
	U			0.34	IN CORP LMTS MOUNTAIN LAKE PARK			
				0.42 MU 55	CHURCH LA			
				0.52 MU 185	OAKHALL DR			
				0.53	LOUIS D NAYLOR DR			
				0.64 MU 60	D ST			
				0.64 MU 205	PENSINGER BLVD			
				0.70 MU 71	E ST #1			
				0.77 MU 81	F ST #1			
				0.80 MU8030	ALLEY #3			
	RUR-MINOR COLLECTOR			0.83 MU 30	BALTIMORE AVE			
NAME: G ST				0.83				
				0.83 CO 445	DEER PARK AVE			
				0.89 MU 190	OAKLAND AVE			
				0.94 MD 135	MARYLAND HWY			
				0.94 MU 90	G ST (AHEAD)			

ROUTE NUMBER.....MD 825C
INVENTORY DIRECTION....SOUTH
NAME: NO NAME

SECONDARY R	RUR-LOCAL	UNDIVIDED	NONE	0.00 MD 135	MARYLAND HWY	2	20E	99
				0.03		2	16I	
				0.11 MD 135C	NO NAME			
				0.24	ROAD END			

ROUTE NUMBER.....MD 826A
INVENTORY DIRECTION....NORTH
NAME: SHA DR

SECONDARY R	RUR-LOCAL	UNDIVIDED	NONE	0.00	ROAD END	2	26I	399
				0.05		2	22I	

* A,B = UNIMPROVED; C = GRADED & DRAINED; D,E = SOIL, GRAVEL, STONE; F,G = LOW TYPE BITUMINOUS;
H,I = HIGH TYPE BITUMINOUS; J = CONCRETE; K = BRICK; L = BLOCK

STATE HIGHWAY ADMINISTRATION OF MARYLAND
HIGHWAY INFORMATION SERVICES DIVISION
DATA SUPPORT GROUP

STATE HIGHWAY LOCATION REFERENCE

ROUTE NUMBER.....MD 826A CONTINUED
INVENTORY DIRECTION....NORTH
NAME: SHA DR

COUNTY-GARRETT
SHA DISTRICT.....6
DATE.....12/31/2000

SYSTEM	FUNCTIONAL CLASS	HWY TYPE	ACCESS CONTRL	MILEPOINT	MILEPOINT DESCRIPTION	MARKED LANES	SURFACE WIDTH/TYPE*	AADT
SECONDARY R	RUR-LOCAL	UNDIVIDED	NONE	0.12 OP 31	WOLF ACRES DR	2	22I	399
				0.14 US 219A	WEBER RD			
NAME: WEBER RD								
				0.14				
				0.22	SPEED LIMIT 40 MPH			
				0.32		2	32I	
				0.44 MD 135	MARYLAND HWY			
				0.55	SPUR FR MD 825B			
				0.56 MD 825B	OAKLAND DR			

ROUTE NUMBER.....MD 826B
INVENTORY DIRECTION....NORTH
NAME: LUMBER CITY RD

SECONDARY R	RUR-LOCAL	UNDIVIDED	NONE	0.00 US 219A	WEBER RD (BACK)	2	20I	
				0.00 US 219	GARRETT HWY			
				0.01	PVT RD			
				0.01	PVT RD			
				0.15	ROAD END			

ROUTE NUMBER.....MD 826C
INVENTORY DIRECTION....NORTH
NAME: NO NAME

SECONDARY R	RUR-LOCAL	UNDIVIDED	NONE	0.00	ROAD END	2	16H	99
				0.02 US 219B	NO NAME			
				0.07		2	10F	
				0.16 US 219	GARRETT HWY			

ROUTE NUMBER.....MD 826D
INVENTORY DIRECTION....NORTH
NAME: NO NAME

SECONDARY R	RUR-LOCAL	UNDIVIDED	NONE	0.00	ROAD END	2	17I	99
				0.03		2	12G	
				0.05 US 219	GARRETT HWY			

* A,B = UNIMPROVED; C = GRADED & DRAINED; D,E = SOIL, GRAVEL, STONE; F,G = LOW TYPE BITUMINOUS;
H,I = HIGH TYPE BITUMINOUS; J = CONCRETE; K = BRICK; L = BLOCK

STATE HIGHWAY ADMINISTRATION OF MARYLAND
HIGHWAY INFORMATION SERVICES DIVISION
DATA SUPPORT GROUP

STATE HIGHWAY LOCATION REFERENCE

ROUTE NUMBER.....MD 826E
INVENTORY DIRECTION....SOUTH
NAME: ACCIDENT GARAGE RD

COUNTY-GARRETT
SHA DISTRICT.....6
DATE.....12/31/2000

SYSTEM	FUNCTIONAL CLASS	HWY TYPE	ACCESS CONTRL	MILEPOINT	MILEPOINT DESCRIPTION	MARKED LANES	SURFACE WIDTH/TYPE*	AADT
SECONDARY R	RUR-LOCAL	UNDIVIDED	NONE	0.00	US 219 GARRETT HWY	2	18I	99
				0.10	ENT TO GARRETT CO ROADS YARD			
				0.35	ROAD END			

ROUTE NUMBER.....MD 826G
INVENTORY DIRECTION....NORTH
NAME: NO NAME

SECONDARY R	RUR-LOCAL	UNDIVIDED	NONE	0.00	ROAD END	2	14I	99
				0.01	US 219C NO NAME			
				0.03		2	14G	
				0.22	ROAD END			

ROUTE NUMBER.....MD 826H
INVENTORY DIRECTION....SOUTH
NAME: NO NAME

SECONDARY R	RUR-LOCAL	UNDIVIDED	NONE	0.00	US 40 NATIONAL PIKE	2	25I	
				0.02	ENT TO SHA KEISERS RIDGE SHOP			
				0.08		2	20I	
				0.13		2	12E	
				0.19	ROAD END			

ROUTE NUMBER.....MD 826J
INVENTORY DIRECTION....NORTH
NAME: STOCKYARD RD

SECONDARY R	RUR-LOCAL	UNDIVIDED	NONE	0.00	ROAD END	2	20I	99
				0.01	US 219D STOCKYARD RD			
				0.57	US 219E STOCKYARD RD			
				0.60	ROAD END			

* A,B = UNIMPROVED; C = GRADED & DRAINED; D,E = SOIL, GRAVEL, STONE; F,G = LOW TYPE BITUMINOUS;
H,I = HIGH TYPE BITUMINOUS; J = CONCRETE; K = BRICK; L = BLOCK

STATE HIGHWAY ADMINISTRATION OF MARYLAND
HIGHWAY INFORMATION SERVICES DIVISION
DATA SUPPORT GROUP

STATE HIGHWAY LOCATION REFERENCE

ROUTE NUMBER.....MD 826K
INVENTORY DIRECTION....EAST
NAME: NO NAME

COUNTY-GARRETT
SHA DISTRICT.....6
DATE.....12/31/2000

SYSTEM	FUNCTIONAL CLASS	HWY TYPE	ACCESS CONTRL	MILEPOINT	MILEPOINT DESCRIPTION	MARKED LANES	SURFACE WIDTH/TYPE*	AADT
SECONDARY R	RUR-LOCAL	UNDIVIDED	NONE	0.00	ROAD END	2	20I	99
				0.01	US 219F NO NAME			
				0.05	ROAD END			

ROUTE NUMBER.....MD 826L
INVENTORY DIRECTION....EAST
NAME: RYLAND CT

SECONDARY R	RUR-LOCAL	UNDIVIDED	NONE	0.00	ROAD END	2	20I	99
				0.12	US 219G RYLAND CT			
				0.19	ROAD END			

ROUTE NUMBER.....MD 826M
INVENTORY DIRECTION....EAST
NAME: RABBIT HOLLOW RD

SECONDARY R	RUR-LOCAL	UNDIVIDED	NONE	0.00	US 219 GARRETT HWY	2	18H	99
				0.04		2	20H	
				0.17	SPEED LIMIT 25 MPH			
				0.31		2	18H	
				0.51	CO 180 RABBIT HOLLOW RD (AHEAD)			

ROUTE NUMBER.....MD 826N
INVENTORY DIRECTION....NORTH
NAME: NO NAME

SECONDARY R	RUR-LOCAL	UNDIVIDED	NONE	0.00	ROAD END	2	20I	99
				0.11	CO 358 COLLIER RD			
				0.18		2	14H	
				0.28	ROAD END			

* A,B = UNIMPROVED; C = GRADED & DRAINED; D,E = SOIL, GRAVEL, STONE; F,G = LOW TYPE BITUMINOUS;
H,I = HIGH TYPE BITUMINOUS; J = CONCRETE; K = BRICK; L = BLOCK

STATE HIGHWAY ADMINISTRATION OF MARYLAND
HIGHWAY INFORMATION SERVICES DIVISION
DATA SUPPORT GROUP

STATE HIGHWAY LOCATION REFERENCE

ROUTE NUMBER.....MD 826P
INVENTORY DIRECTION...NORTH
NAME: NO NAME

COUNTY-GARRETT
SHA DISTRICT.....6
DATE.....12/31/2000

SYSTEM	FUNCTIONAL CLASS	HWY TYPE	ACCESS CONTRL	MILEPOINT	MILEPOINT DESCRIPTION	MARKED LANES	SURFACE WIDTH/TYPE*	AADT
SECONDARY R	RUR-LOCAL	UNDIVIDED	NONE	0.00 US 219	GARRETT HWY	2	18I	99
				0.17 US 219	GARRETT HWY			

ROUTE NUMBER.....MD 827A
INVENTORY DIRECTION...NORTH
NAME: NO NAME

SECONDARY R	RUR-LOCAL	UNDIVIDED	NONE	0.00	ROAD END	2	12E	99
				0.03 MD 39	HUTTON RD			

ROUTE NUMBER.....MD 827C
INVENTORY DIRECTION...NORTH
NAME: NO NAME

SECONDARY R	RUR-LOCAL	UNDIVIDED	NONE	0.00	ROAD END	2	22H	99
				0.04 MD 39A	NO NAME			
				0.05	ROAD END			

ROUTE NUMBER.....MD 828
INVENTORY DIRECTION...SOUTH
NAME: NO NAME

SECONDARY R	RUR-LOCAL	UNDIVIDED	NONE	0.00 MD 42	FRIENDSVILLE RD	2	18I	99
				0.13	ROAD END			

ROUTE NUMBER.....MD 828A
INVENTORY DIRECTION...EAST
NAME: NO NAME

SECONDARY R	RUR-LOCAL	UNDIVIDED	NONE	0.00	ROAD END	2	18I	99
				0.04 MD 42A	NO NAME	2	16I	
				0.09		2	26I	
				0.12	ROAD END			

* A,B = UNIMPROVED; C = GRADED & DRAINED; D,E = SOIL, GRAVEL, STONE; F,G = LOW TYPE BITUMINOUS;
H,I = HIGH TYPE BITUMINOUS; J = CONCRETE; K = BRICK; L = BLOCK

STATE HIGHWAY ADMINISTRATION OF MARYLAND
HIGHWAY INFORMATION SERVICES DIVISION
DATA SUPPORT GROUP

STATE HIGHWAY LOCATION REFERENCE

ROUTE NUMBER.....MD 946
INVENTORY DIRECTION....SOUTH
NAME: FINZEL RD

COUNTY-GARRETT
SHA DISTRICT.....6
DATE.....12/31/2000

SYSTEM	FUNCTIONAL CLASS	HWY TYPE	ACCESS CONTRL	MILEPOINT	MILEPOINT	DESCRIPTION	MARKED LANES	SURFACE WIDTH/TYPE*	AADT
SECONDARY R	RUR-MAJOR COLLECTOR	UNDIVIDED	NONE	0.00	US 40AL	NATIONAL PIKE	2	21I	999
				0.13		BEG BR			
				0.15	US 40AL	NATIONAL PIKE			
				0.15		STRUC #11026			
				0.17		END BR			
				0.19		SPEED LIMIT 50 MPH			
				0.61	MD 546	FINZEL RD			

ROUTE NUMBER.....MD 948B
INVENTORY DIRECTION....SOUTH
NAME: OLD FROSTBURG RD

SECONDARY R	RUR-LOCAL	UNDIVIDED	NONE	0.19	CO 205	OLD FROSTBURG RD (BACK)	2	20G	199
				0.29		BEG BR			
				0.31	IS 68	NATIONAL FREEWAY			
				0.31		STRUC #11043			
				0.33		END BR			
				0.43	CO 205	OLD FROSTBURG RD (AHEAD)			

ROUTE NUMBER.....MD 948H
INVENTORY DIRECTION....EAST
NAME: DIESEL SCHOOL RD

SECONDARY R	RUR-LOCAL	UNDIVIDED	NONE	0.00	CO 357	DEVILS HALF ACRE RD (BACK)	2	20I	199
				0.00	US 219	GARRETT HWY			
				0.62		ROAD END			

ROUTE NUMBER.....MD 948K
INVENTORY DIRECTION....EAST
NAME: NO NAME

SECONDARY R	RUR-LOCAL	UNDIVIDED	NONE	0.00		ROAD END	2	14E	199
				0.30	CO 410	OLD PIGS EAR RD	2	12E	
				0.40	CO 42	PIGS EAR RD			

* A,B = UNIMPROVED; C = GRADED & DRAINED; D,E = SOIL, GRAVEL, STONE; F,G = LOW TYPE BITUMINOUS;
H,I = HIGH TYPE BITUMINOUS; J = CONCRETE; K = BRICK; L = BLOCK

