

2000

Calendar Year

HIGHWAY LOCATION REFERENCE

ALL INTERSECTIONS

Data as of December 31, 2000

HARFORD

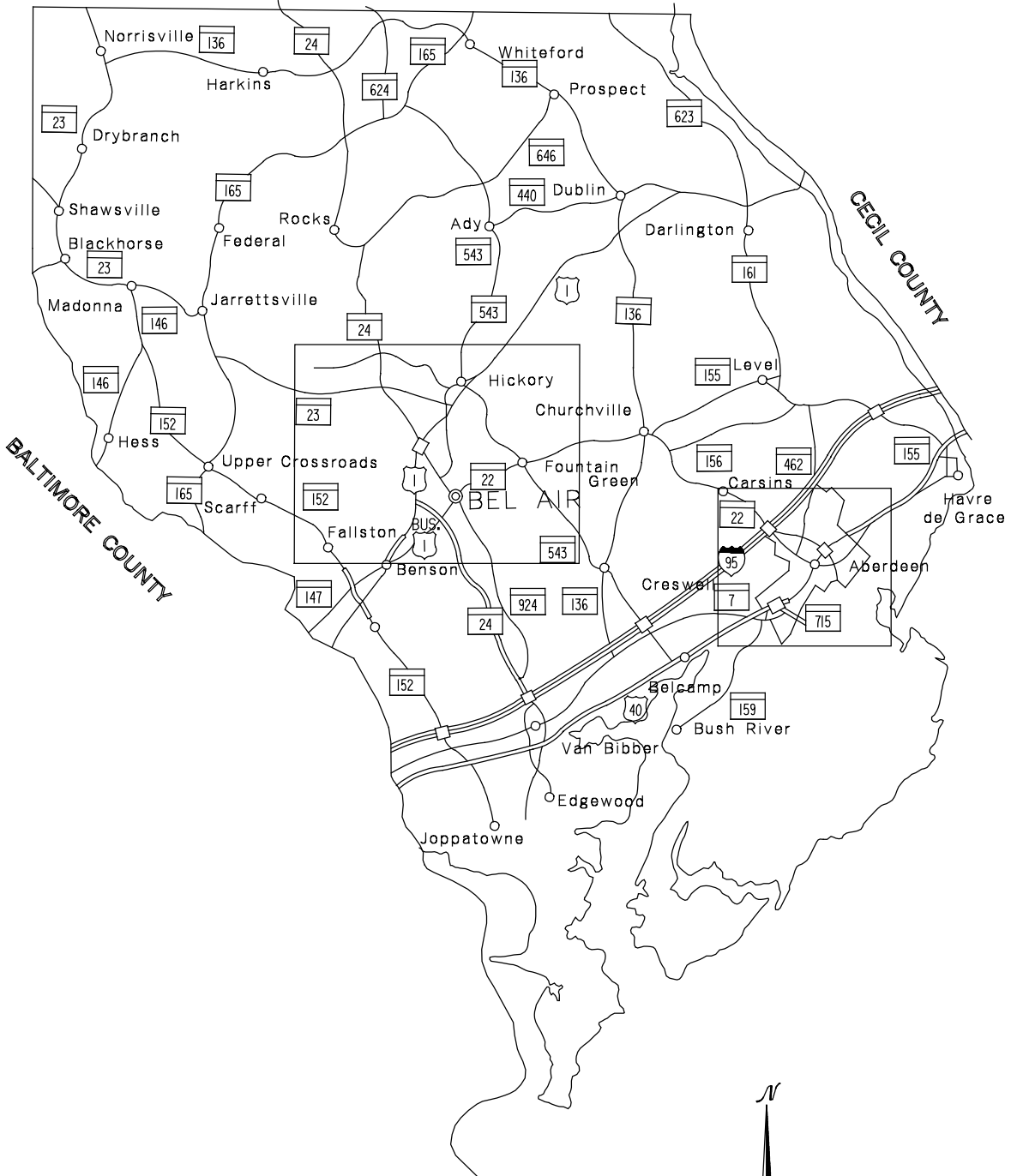
COUNTY

SHA DISTRICT #4





H

—

PENNSYLVANIA



LEGEND

-  Multi Lane Divided Highway
Access Fully Controlled
-  Multi Lane Divided Highway
-  Undivided Highway
-  Local Highway

This map is intended for use as a reference only.
 For more detailed maps, please contact:
 Highway Information Services Division,
 Highway Mapping Team at:
 410-545-8747 or
 by email to maps@sha.state.md.us

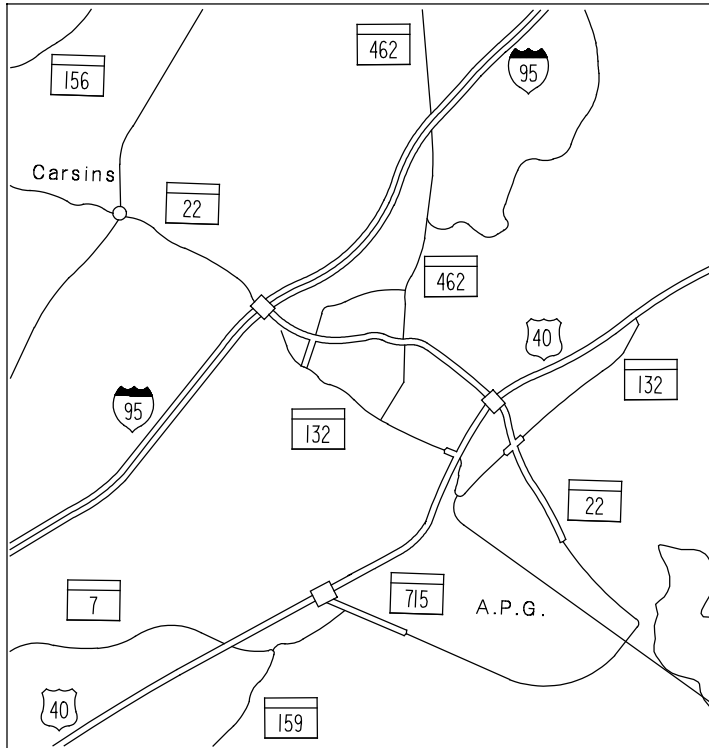
HARFORD COUNTY
 HIGHWAY LOCATION
 REFERENCE MAP

2000

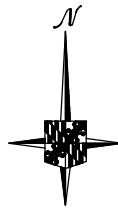
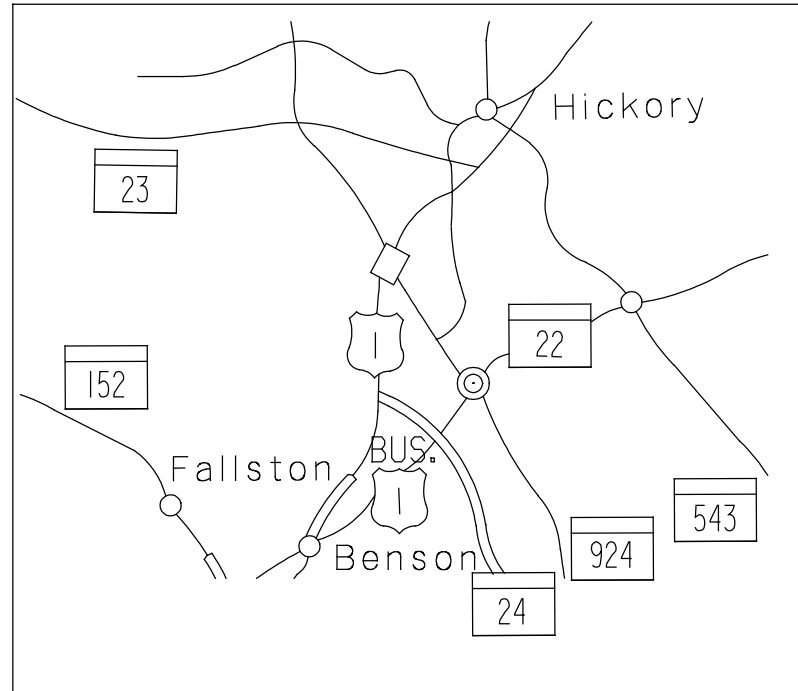
PREPARED BY THE
Maryland Department of Transportation
 STATE HIGHWAY ADMINISTRATION
 HIGHWAY INFORMATION SERVICES DIVISION



ABERDEEN



BEL AIR



HARFORD COUNTY
 ENLARGEMENT
 HIGHWAY LOCATION
 REFERENCE MAP

2000

PREPARED BY THE
Maryland Department of Transportation
 STATE HIGHWAY ADMINISTRATION
 HIGHWAY INFORMATION SERVICES DIVISION

ROUTE ALERT LIST

HARFORD COUNTY

- US 1 - Relocated, new section between mp. 6.84-8.61, mileage shortened -.14 miles
- US 1 BU - Road extension, new section was part of old US 1, mileage extended +1.69 miles
- MD 7 - New roundabout, mp. 10.19
- MD 23 - Reconstructed, extended at US 1, mileage extended +.12 miles
- MD 23 A - Extended at US 1, mileage extended +.15 miles
- MD 23 B - New, was part of MD 23
- MD 24 - New roundabout at MD 165, mp. 21.04
- MD 165 - New roundabout at MD 24, mp. 13.73

MARYLAND STATE HIGHWAY ADMINISTRATION
HIGHWAY INFORMATION SERVICES DIVISION
STATE MAINTAINED HIGHWAYS ON THE NATIONAL HIGHWAY SYSTEM
AS OF DECEMBER 31, 2000

HARFORD COUNTY

ROUTE	BEGIN MILEPOINT	BEGIN DESCRIPTION	END MILEPOINT	END DESCRIPTION
US 1	0.00	BALTIMORE CO/L	19.98	CECIL CO/L
MD 22	9.82	IS 95 J F K MEMORIAL HWY	13.04	GV 22 HARFORD BLVD (AHEAD)
MD 24	1.70	MD 755 EDGEWOOD RD	10.01	US 1 BELAIR BYPASS (AHEAD)
IS 95	0.00	BALTIMORE CO/L	18.39	CECIL CO/L
MD 755	0.02	GATE RD	1.56	MD 24 EMMORTON RD

STATE HIGHWAY ADMINISTRATION OF MARYLAND
HIGHWAY INFORMATION SERVICES DIVISION
DATA SUPPORT GROUP

STATE HIGHWAY LOCATION REFERENCE

ROUTE NUMBER.....US 1
INVENTORY DIRECTION....NORTH
NAME: BELAIR RD

COUNTY-HARFORD
SHA DISTRICT.....4
DATE.....12/31/2000

SYSTEM	FUNCTIONAL CLASS	HWY TYPE	ACCESS CONTRL	MILEPOINT	MILEPOINT DESCRIPTION	MARKED LANES	SURFACE WIDTH/TYPE*	AADT
SECONDARY R	RUR-OTHER PRIN ART	UNDIVIDED	NONE	0.00	BALTIMORE CO/L	4	44I	17,525
				0.00	STRUC #3001 LITTLE GUNPOWDER RIVER			
				0.52	CO 274 RECKORD RD			
				0.90	CO 278 WILGIS RD			
		DIVIDED		1.20		4	48I	
				1.33	SPUR FR MD 152			
				1.33	SPUR TO MD 152			
				1.35	MD 152 MOUNTAIN RD			26,725
				1.37	SPUR TO MD 152			
				1.37	SPUR FR MD 152			
				1.42		4	44I	
				1.43	SPEED LIMIT 45 MPH			
		UNDIVIDED		1.61	OP 100 NILLES LA			
				1.75	OP1383 TALMADGE DR			
				1.80	OP 97 MILTON LA			
				1.91	OP 98 PARSONAGE LA			
				1.95	OP 97 MILTON LA			
				2.35	CO1037 CONNOLLY RD			
				2.35	CO 257 WHITAKER MILL RD			
		DIVIDED		2.59		4	50I	
				2.61	ENT TO STATE POLICE			
				2.65	SPUR FR MD 147			
				2.66	SPUR TO US 1BU			
			FULL	2.67	MD 147 HARFORD RD			19,250
				2.67				
				2.67	US 1BU BELAIR RD			
				2.70	SPUR FR US 1BU			
				2.74		4	48I	
				2.85	SPEED LIMIT 50 MPH			
				3.24		3	36I	
		UNDIVIDED		3.59		2	24I	
				3.62	BEG BR			
	URB-OTHER PRIN ART			3.63	STRUC #12065 WINTERS RUN			
				3.65	END BR			
				4.07		3	36I	
				4.11	CO1996 N TOLLGATE RD			
				4.11	STRUC #12066			
				4.19	SPUR TO MD 24			
		DIVIDED		4.34		3	44I	
PRIMARY				4.61	MD 24 (VIETNAM VETERANS MEMORIAL HWY)			33,350
		UNDIVIDED		4.72		3	36I	

* A,B = UNIMPROVED; C = GRADED & DRAINED; D,E = SOIL, GRAVEL, STONE; F,G = LOW TYPE BITUMINOUS;
H,I = HIGH TYPE BITUMINOUS; J = CONCRETE; K = BRICK; L = BLOCK

STATE HIGHWAY ADMINISTRATION OF MARYLAND
HIGHWAY INFORMATION SERVICES DIVISION
DATA SUPPORT GROUP

STATE HIGHWAY LOCATION REFERENCE

ROUTE NUMBER.....US 1 CONTINUED
INVENTORY DIRECTION....NORTH
NAME: BELAIR BYPASS

COUNTY-HARFORD
SHA DISTRICT.....4
DATE.....12/31/2000

SYSTEM	FUNCTIONAL CLASS	HWY TYPE	ACCESS CONTRL	MILEPOINT	MILEPOINT DESCRIPTION	MARKED LANES	SURFACE WIDTH/TYPE*	AADT	
PRIMARY	R	URB-OTHER PRIN ART	UNDIVIDED	FULL	5.28	SPUR FR MD 24	4	48I	33,350
					5.35	CO1580 VALE RD			
					5.35	STRUC #12067			
					5.82	RP100104 RAMP 4 FR US 1 TO MD 924			
					5.87	RP100106 RAMP 6 FR MD 24 TO US 1	3	36I	
					6.11	BEG BR			
					6.15	MD 24 ROCK SPRING AVE			17,925
					6.15	MD 924 ROCK SPRING AVE			
					6.15	STRUC #12015			
					6.16	END BR			
					6.18	RP100101 RAMP 1 FR US 1 TO MD 924	2	24I	
					6.34	RP100108 RAMP 8 FR US 1 TO MD 24			
					6.40	STRUC #12006			
					6.55	RP100102 RAMP 2 FR MD 924 TO US 1			
					6.91	MD 23A WATER TOWER WAY			
NAME: HICKORY BYPASS					6.91				
					6.94				
					7.03	MD 23A WATER TOWER WAY			
					7.12		3	36I	
					7.22	SPUR TO US 1 BU			
					7.25	US 1BU CONOWINGO RD	4	48I	
					7.52	MD 23 EAST/WEST HWY			
					8.08	SPUR TO MD 543			
					8.08	SPUR FR MD 543			
					8.10	MD 543 FOUNTAIN GREEN RD			8,750
					8.12	SPUR FR MD 543			
					8.38		2	24I	
					8.61	US 1BU CONOWINGO RD			
NAME: CONOWINGO RD					8.61				
					8.77				
					9.25	CO 204 RUFFS MILL RD			
					9.56	CO 240 WAVERLY DR			
					9.76	CO 195 GIBSON RD			
					9.90	CO 377 ROBERTSON RD			
					10.17	CO 196 WHITE HOUSE RD			
					10.70	CO 185 FORGE HILL RD			
					11.06	CO 190 KALMIA RD			
					11.51	CO 189 ALLIBONE RD			
					12.06	STRUC #12002 DEER CREEK			
					12.81	CO 148 SANDY HOOK RD			
					12.81	CO1019 TRAPPE RD			
					13.63	CO 185 FORGE HILL RD			

* A,B = UNIMPROVED; C = GRADED & DRAINED; D,E = SOIL, GRAVEL, STONE; F,G = LOW TYPE BITUMINOUS;
H,I = HIGH TYPE BITUMINOUS; J = CONCRETE; K = BRICK; L = BLOCK

STATE HIGHWAY ADMINISTRATION OF MARYLAND
HIGHWAY INFORMATION SERVICES DIVISION
DATA SUPPORT GROUP

STATE HIGHWAY LOCATION REFERENCE

ROUTE NUMBER.....US 1 CONTINUED
INVENTORY DIRECTION....NORTH
NAME: CONOWINGO RD

COUNTY-HARFORD
SHA DISTRICT.....4
DATE.....12/31/2000

SYSTEM	FUNCTIONAL CLASS	HWY TYPE	ACCESS CONTRL	MILEPOINT	MILEPOINT DESCRIPTION	MARKED LANES	SURFACE WIDTH/TYPE*	AADT
PRIMARY	R	RUR-OTHER PRIN ART	UNDIVIDED	NONE	13.87 CO 191	2	24I	8,750
					14.12			
					14.14 MD 136			8,250
					14.16			
					14.44 CO 748			
					14.83 CO 173			
					14.98 CO 748			
					15.34 OP 27			
					15.48 CO 184			
					15.89 OP 15			
					16.20 MD 440			9,650
					16.70 CO 181			
					16.83 CO 163			
					17.18 CO 162			
					17.84 MD 161			
					18.02 MD 623			8,300
					18.34	3	36I	
					19.21			
					19.35 OP 23	4	48I	
					19.40	3	36I	
					19.47 CO 166			
					19.48	3	39I	
					19.62	2	20J	
					19.85	2	28J	
					19.98			
					19.98			

ROUTE NUMBER.....US 1BU
INVENTORY DIRECTION....NORTH
NAME: BELAIR RD

SECONDARY	R	RUR-MINOR ARTERIAL	DIVIDED	NONE	0.00 MD 147	4	48I	21,948
					0.00 US 1			
					0.01			
					0.03			
			UNDIVIDED		0.04	4	43I	
			CTL		0.13	2	24I	
					0.45			
					0.51 CO 260			
					0.87			

* A,B = UNIMPROVED; C = GRADED & DRAINED; D,E = SOIL, GRAVEL, STONE; F,G = LOW TYPE BITUMINOUS;
H,I = HIGH TYPE BITUMINOUS; J = CONCRETE; K = BRICK; L = BLOCK

STATE HIGHWAY ADMINISTRATION OF MARYLAND
HIGHWAY INFORMATION SERVICES DIVISION
DATA SUPPORT GROUP

STATE HIGHWAY LOCATION REFERENCE

ROUTE NUMBER.....US 1BU CONTINUED
INVENTORY DIRECTION....NORTH
NAME: BELAIR RD

COUNTY-HARFORD
SHA DISTRICT.....4
DATE.....12/31/2000

SYSTEM	FUNCTIONAL CLASS	HWY TYPE	ACCESS CONTRL	MILEPOINT	MILEPOINT DESCRIPTION	MARKED LANES	SURFACE WIDTH/TYPE*	AADT
SECONDARY R	URB-OTHER PRIN ART	CTL	NONE	0.88		2	24I	21,948
				1.00	CO 349 HILLENDALE RD			
				1.04	CO 255 LAKE FANNY RD			
				1.10	CO 256 LOCUST LA			
				1.17	OP 114 NO NAME			
				1.18	CO 345 BROADVIEW AVE			
				1.24	OP 114 NO NAME			
				1.56		4	44I	
				1.60	IN CORP LMTS BEL AIR			
				1.62	SPEED LIMIT 35 MPH			
				1.73	SPUR FR TOLLGATE RD			
		DIVIDED		1.75	CO 226 S TOLLGATE RD	4	48I	27,925
				1.75	CO1996 N TOLLGATE RD			
				1.76	SPUR TO TOLLGATE RD			
				1.96	SPUR TO VIETNAM VETERANS MEMORIAL H			
				1.96	SPUR FR VIETNAM VETERANS MEMORIAL H			
				1.98	MD 24 VIETNAM VETERANS MEMORIAL HWY			
				2.00	SPUR FR VIETNAM VETERANS MEMORIAL H			
				2.00	SPUR TO VIETNAM VETERANS MEMORIAL H			
				2.08	ENT TO BELAIR PLAZA			
		CTL		2.15	MU 465 KELLY AVE			
NAME: BALTIMORE PIKE				2.15				
				2.27	MU 30 S ATWOOD RD			
				2.36	MU 9 ROAD A			
				2.41	MU 20 ARCHER ST			
				2.45	MU9100 (MIDDLE ALLEY) (HOPKINS WAY)			
				2.46	SPUR FR S. HAYS ST			
				2.48	MD 22 (WB/L) S HAYS ST	3	40I	
				2.54	MU9061 EASTERN ALLEY			
		UNDIVIDED		2.58	US 1BU & MD 924 SB/L (BOND ST)	3	44I	
				2.65	MD 22 FULFORD AVE			
				2.65	MD 924 S MAIN ST (AHEAD)			
				3.22	MD 924 N MAIN ST (BACK)	3	46I	10,725
NAME: W BROADWAY				3.22				
				3.22	MU 80 W BROADWAY			
				3.30		2	28I	
				3.40	MU 290 FRANKLIN ST			
				3.50	MU 110 CHOICE ST			
				3.57	MU 385 N HICKORY AVE	3	36I	
NAME: HICKORY AVE				3.57				
				3.57	MU 70 BROADWAY			
				3.62	MU 790 E WEBSTER ST			

* A,B = UNIMPROVED; C = GRADED & DRAINED; D,E = SOIL, GRAVEL, STONE; F,G = LOW TYPE BITUMINOUS;
H,I = HIGH TYPE BITUMINOUS; J = CONCRETE; K = BRICK; L = BLOCK

STATE HIGHWAY ADMINISTRATION OF MARYLAND
HIGHWAY INFORMATION SERVICES DIVISION
DATA SUPPORT GROUP

STATE HIGHWAY LOCATION REFERENCE

ROUTE NUMBER.....US 1BU CONTINUED
INVENTORY DIRECTION....NORTH
NAME: HICKORY AVE

COUNTY-HARFORD
SHA DISTRICT.....4
DATE.....12/31/2000

SYSTEM	FUNCTIONAL CLASS	HWY TYPE	ACCESS CONTRL	MILEPOINT	MILEPOINT DESCRIPTION	MARKED LANES	SURFACE WIDTH/TYPE*	AADT
SECONDARY U	URB-MINOR ARTERIAL	UNDIVIDED	NONE	3.62 OP1360	WELLINGTON CT	3	36I	10,725
				3.65 MU 765	TIMBER TRAIL			
				3.66	SPEED LIMIT 35 MPH			
				3.68 MU 350	HARLAN ST	2	30I	
				3.76 MU 168	CROCKER DR			
				3.76 MU 170	CROCKER ST			
				3.88		2	36I	
				3.94 CO1036	MOORES MILL RD	2	24I	
				3.94				
				3.94 MU 595	MOORES MILL RD			
				3.94	OUT CORP LMTS BEL AIR			
				4.06	SPEED LIMIT 40 MPH			
				4.20 CO 266	IRWIN RD			
				4.35 CO 238	HENDERSON RD			
				4.51 CO2344	IRWIN WAY			
				4.70 CO2259	LORING AVE			
		DIVIDED		4.87				
				4.98 CO2285	HICKORY OVERLOOK DR			
				5.09 CO2304	OVERLOOK WAY			
PRIMARY		CTL		5.32 US 1	HICKORY BYPASS			25,750
				5.38	SPEED LIMIT 40 MPH			
				5.42 MD 23B	GRANARY RD			
				5.47				26,525
				5.59 MD 23	EAST/WEST HWY			
				5.65 CO 237	UNDERWOOD LA			
		UNDIVIDED		5.68				
				5.78	SPUR FR JARRETTSVILLE RD			
				5.81 CO 617	E JARRETTSVILLE RD			
				5.84	SPUR TO JARRETTSVILLE RD			
				6.01 OP 43	EVERGREEN RD			
				6.09 CO 198	JOHNSON MILL RD			
		DIVIDED		6.29		2	22I	
	RUR-MINOR ARTERIAL			6.39 MD 543	ADY RD/FOUNTAIN GREEN RD			
				6.48 OP 41	WYNDEMEDE FARM RD			
		UNDIVIDED		6.50		2	24I	
				6.87	SERVICE RD			
				6.90 US 1	CONOWINGO RD/HICKORY BYPASS			

* A,B = UNIMPROVED; C = GRADED & DRAINED; D,E = SOIL, GRAVEL, STONE; F,G = LOW TYPE BITUMINOUS;
H,I = HIGH TYPE BITUMINOUS; J = CONCRETE; K = BRICK; L = BLOCK

STATE HIGHWAY ADMINISTRATION OF MARYLAND
HIGHWAY INFORMATION SERVICES DIVISION
DATA SUPPORT GROUP

STATE HIGHWAY LOCATION REFERENCE

ROUTE NUMBER.....MD 7
INVENTORY DIRECTION....EAST
NAME: PHILADELPHIA RD

COUNTY-HARFORD
SHA DISTRICT.....4
DATE.....12/31/2000

SYSTEM	FUNCTIONAL CLASS	HWY TYPE	ACCESS CONTRL	MILEPOINT	MILEPOINT DESCRIPTION	MARKED LANES	SURFACE WIDTH/TYPE*	AADT
SECONDARY R	URB-MINOR ARTERIAL	UNDIVIDED	NONE	0.00	BALTIMORE CO/L	2	22I	6,275
				0.00	STRUC #3012 LITTLE GUNPOWDER FALLS			
				0.06	CO 497 ALEXIS DR			
				0.06	CO 508 JOPPA FARM RD			
				0.34	CO 494 BULLS LA			
				0.40	SPEED LIMIT 40 MPH			
				0.43	OP 218 HERBERT RD			
				0.54	CO2051 MANDEVILLE RD			
				0.74	OP 220 GUNPOWDER RIDGE RD			
				1.06	CO 260 OLD JOPPA RD			
				1.06	CO1997 OLD JOPPA RD EXT			
				1.20	OP1598 GINGERBREAD LA			
				1.28	CO 505 JOPPA RD			
				1.92	CO1329 OLD MOUNTAIN RD S			
				2.05	MD 152 MOUNTAIN RD	2	24I	6,975
				2.77	CO 283 CLAYTON RD			
				2.94	OP 126 BLOSSOM DR			
				3.39	OP 125 NO NAME			
				3.53		2	36I	
				3.64	CO2146 FASHION WAY			
				3.66		2	24I	
				3.70	STRUC #12011 WINTERS RUN			
				3.95		2	38I	
				4.03	CO1988 EDGEWOOD RD			
				4.08	OP 120 NO NAME	2	20I	11,475
				4.37	CO1045 VAN BIBBER RD			
				4.45		2	38I	
				4.52	MD 24 VIETNAM VETERANS MEMORIAL HWY			
		CTL		4.60		2	24I	
				4.61	OP 124 NO NAME			
				4.64	CO 553 CLEARVIEW RD			
		DIVIDED		4.70		2	20I	
				4.71	CO1828 CONTINENTAL DR			
				4.96	CO1829 GOVERNOR CT			
		UNDIVIDED		5.02		2	22I	
				5.26	STRUC #12081 HABA BRANCH			
				5.59	CO 571 SAM HILL DR			
				5.62	OP 123 PEVERLY RD			
				6.03		2	30I	
				6.06	CO 457 COKESBURY RD			
				6.16	CO1044 ABINGDON RD			
				6.20		2	20I	

* A,B = UNIMPROVED; C = GRADED & DRAINED; D,E = SOIL, GRAVEL, STONE; F,G = LOW TYPE BITUMINOUS;
H,I = HIGH TYPE BITUMINOUS; J = CONCRETE; K = BRICK; L = BLOCK

STATE HIGHWAY ADMINISTRATION OF MARYLAND
HIGHWAY INFORMATION SERVICES DIVISION
DATA SUPPORT GROUP

STATE HIGHWAY LOCATION REFERENCE

ROUTE NUMBER.....MD 7 CONTINUED
INVENTORY DIRECTION....EAST
NAME: PHILADELPHIA RD

COUNTY-HARFORD
SHA DISTRICT.....4
DATE.....12/31/2000

SYSTEM	FUNCTIONAL CLASS	HWY TYPE	ACCESS CONTRL	MILEPOINT	MILEPOINT DESCRIPTION	MARKED LANES	SURFACE WIDTH/TYPE*	AADT
SECONDARY R	URB-MINOR ARTERIAL	UNDIVIDED	NONE	6.29	CO 555 POMEROY AVE	2	22I	11,475
				6.31	CO 471 MILL RD			
				6.45	CO2061 CRYSTAL RIDGE CT			
				6.60	CO1854 VALLEY FORGE WAY			
				6.60	CO2064 HIDDEN STREAM DR			
				6.87	CO1826 MY LADYS DR			
				6.87	CO2231 HARFORD TOWN DR			
				7.02	SPEED LIMIT 45 MPH			
				7.06	CO 449 BUSH RD			
	RUR-MAJOR COLLECTOR			7.11	STRUC #12010 BYNUM RUN			
				7.28	MD 136 CALVARY RD			10,575
				7.56	STRUC #12009 JAMES RUN			
				7.90		2	36I	
		DIVIDED		7.93				
				8.00	CO1740 HANDLIR DR	4	48I	
				8.00	CO1940 BANE BERRY DR			
				8.22	SPUR TO MD 543			
				8.22	SPUR FR MD 543			
				8.25	MD 543 RIVERSIDE PKWY/CRESWELL RD			11,075
				8.27	SPUR FR MD 543			
				8.27	SPUR TO MD 543			
				8.39	CO1742 BELCAMP RD CENTRAL			
				8.46		3	48I	
				8.53		2	40I	
		UNDIVIDED		8.58	SPUR TO BRISTOL FOREST DR	2	30I	
				8.67	CO2126 BRISTOL FOREST DR			
				8.95		2	20I	
				9.12	CO1739 CRESWELL RD			
				9.26	CO1510 BRASS MILL RD			
				9.87		2	22I	
				10.18	BEGIN ROUNDABOUT	2	36I	
				10.19	ROUNDABOUT			
				10.20	END ROUNDABOUT	2	22I	
NAME: OLD PHILADELPHIA RD		UNDIVIDED		10.31	STRUC #12008 GRAYS RUN			
				10.44		2	24I	
				10.46	CO1957 STEPNEY RD S			
				10.57	SICKLE LA (PVT)			
				10.66	CO1993 OLD PHILADELPHIA RD			
				10.98	R/R #CSX 140 805 F			
				10.98	STRUC #12007			
				11.07	CO 425 LOFLIN RD			
				11.20	MU 718 HARDEES DR			

* A,B = UNIMPROVED; C = GRADED & DRAINED; D,E = SOIL, GRAVEL, STONE; F,G = LOW TYPE BITUMINOUS;
H,I = HIGH TYPE BITUMINOUS; J = CONCRETE; K = BRICK; L = BLOCK

STATE HIGHWAY ADMINISTRATION OF MARYLAND
HIGHWAY INFORMATION SERVICES DIVISION
DATA SUPPORT GROUP

STATE HIGHWAY LOCATION REFERENCE

ROUTE NUMBER.....MD 7 CONTINUED
INVENTORY DIRECTION....EAST
NAME: OLD PHILADELPHIA RD

COUNTY-HARFORD
SHA DISTRICT.....4
DATE.....12/31/2000

SYSTEM	FUNCTIONAL CLASS	HWY TYPE	ACCESS CONTRL	MILEPOINT	MILEPOINT DESCRIPTION	MARKED LANES	SURFACE WIDTH/TYPE*	AADT
SECONDARY R	RUR-MAJOR COLLECTOR	UNDIVIDED	NONE	11.25		2	36I	11,075
				11.32	US 40 S PHILADELPHIA BLVD			
				11.32	MD 159 OLD PHILADELPHIA RD (AHEAD)			

ROUTE NUMBER.....MD 7A
INVENTORY DIRECTION....NORTH
NAME: REVOLUTION ST

SECONDARY R	URB-MINOR ARTERIAL	DIVIDED	NONE	0.00	OP 352 NO NAME (BACK)	3	48I	10,975
		UNDIVIDED		0.00	US 40 PULASKI HWY			
				0.03	SPUR TO US 40	2	24I	
				0.03	SPUR FR US 40			
				0.12	R/R #ATK 530 698 V			
				0.12	STRUC #12073			
		CTL		0.22	MU 495 OLD BAY LA			
				0.39	CO 873 JENNINGS ST			
				0.49	CASAMIA RD (CLOSED TO TRAFFIC)			
U				0.52	IN CORP LMNTS HAVRE DE GRACE			
				0.54	MU 80 BAY BLVD	2	30I	
				0.59	MU 540 PARKWAY AVE			
				0.65	MU 75 BATTERY DR			
				0.68	MU 80 BAY BLVD			
				0.71	MU 620 SENECA AVE			
				0.74	SPEED LIMIT 35 MPH	2	24I	
				0.77	MU 700 WEBB LA			
				0.90	MU 420 LEWIS LA			
				0.93	R/R #CR 530 740 S			
				0.94	MU 570 PUSEY ST			
		UNDIVIDED		1.02	MU 110 BLOOMSBURY AVE	2	42I	
				1.06	ALLEGANY ST			
				1.16	MU 380 JUNIATA ST	2	35I	
				1.26	MU 20 ADAMS ST S			
				1.35	MU 630 STOKES ST			
				1.40	MU 315 FREEDOM LA			
				1.46	MD 490 S UNION AVE	2	40I	
NAME: S UNION AVE				1.46				
				1.46	MU 590 REVOLUTION ST			
				1.49	SPEED LIMIT 25 MPH			
				1.53	MU 340 GIRARD ST			
				1.60	MU 290 FOUNTAIN ST			

* A,B = UNIMPROVED; C = GRADED & DRAINED; D,E = SOIL, GRAVEL, STONE; F,G = LOW TYPE BITUMINOUS;
H,I = HIGH TYPE BITUMINOUS; J = CONCRETE; K = BRICK; L = BLOCK

STATE HIGHWAY ADMINISTRATION OF MARYLAND
HIGHWAY INFORMATION SERVICES DIVISION
DATA SUPPORT GROUP

STATE HIGHWAY LOCATION REFERENCE

ROUTE NUMBER.....MD 7A CONTINUED
INVENTORY DIRECTION....NORTH
NAME: S UNION AVE

COUNTY-HARFORD
SHA DISTRICT.....4
DATE.....12/31/2000

SYSTEM	FUNCTIONAL CLASS	HWY TYPE	ACCESS CONTRL	MILEPOINT	MILEPOINT DESCRIPTION	MARKED LANES	SURFACE WIDTH/TYPE*	AADT
SECONDARY U	URB-MINOR ARTERIAL	UNDIVIDED	NONE	1.67 MU 120	BOURBON ST	2	40I	10,975
NAME: N UNION AVE								
				1.74 MU 220	CONGRESS AVE			
				1.83 MU 560	PENNINGTON AVE			
				1.89 MU 360	GREEN ST			
				1.96 MU 310	FRANKLIN ST			
				2.03 MU 673	WARREN ST #3	4	38I	
				2.07 MU 610	ST JOHNS ST	3	52I	
				2.10	R/R #ATK 530 705 D			
				2.12 MU 690	WATER ST	2	38I	
NAME: OTSEGO ST								
				2.12				
				2.14 MU 550	PEARL ST			
				2.16 MU 315	FREEDOM LA			
				2.21 MU 630	STOKES ST	2	37I	
				2.26 MU 175	(CENTENNIAL LA)			
				2.30 MU 30	NORTH ADAMS ST			
				2.33 MU8010	ALLEY #1			
				2.34 MU8012	ALLEY #1 1/2			
				2.40 MU 380	JUNIATA ST			
				2.57 MU 410	LEGION DR			
				2.61		2	24I	
				2.64	SPUR TO US 40			
				2.66 US 40	PULASKI HWY			
				2.66 MD 155	OHIO ST			
				2.66 MU 520	OTSEGO ST (AHEAD)			

ROUTE NUMBER.....MD 22
INVENTORY DIRECTION....EAST
NAME: FULFORD AVE

SECONDARY U	URB-OTHER PRIN ART	DIVIDED	NONE	0.00 US 1BU	BALTIMORE PIKE (BACK)	5	68I	27,675
				0.00 MD 924	S MAIN ST			
				0.04		5	60I	
				0.06 MU 50	BARNES ST			
				0.06	SPEED LIMIT 30 MPH			
				0.12 MU 550	MAITLAND ST	5	78I	
				0.18 MU 320	GILES ST			
				0.25 MU 270	EWING ST	4	69I	
				0.30		5	62I	
				0.34	SPUR TO MD 22 WB			
R				0.35	OUT CORP LMTS BEL AIR			

* A,B = UNIMPROVED; C = GRADED & DRAINED; D,E = SOIL, GRAVEL, STONE; F,G = LOW TYPE BITUMINOUS;
H,I = HIGH TYPE BITUMINOUS; J = CONCRETE; K = BRICK; L = BLOCK

STATE HIGHWAY ADMINISTRATION OF MARYLAND
HIGHWAY INFORMATION SERVICES DIVISION
DATA SUPPORT GROUP

STATE HIGHWAY LOCATION REFERENCE

ROUTE NUMBER.....MD 22 CONTINUED
INVENTORY DIRECTION....EAST
NAME: FULFORD AVE

COUNTY-HARFORD
SHA DISTRICT.....4
DATE.....12/31/2000

SYSTEM	FUNCTIONAL CLASS	HWY TYPE	ACCESS CONTRL	MILEPOINT	MILEPOINT DESCRIPTION	MARKED LANES	SURFACE WIDTH/TYPE*	AADT
SECONDARY R	URB-OTHER PRIN ART	DIVIDED	NONE	0.38 MU 700	SHAMROCK RD	4	52I	27,675
NAME: CHURCHVILLE RD				0.66 MU 510	LEE WAY			
				0.76	ENT TO JOHN CARROLL HIGH SCHOOL			
				0.99	ENT TO BYNUM RUN PARK			
				1.06	STRUC #12012 BYNUM RUN			
				1.11	REDFIELD RD			
				1.23 CO1218	BRIERHILL DR			
				1.45 CO1036	MOORES MILL RD			
				1.53	SPEED LIMIT 45 MPH			
				1.66 CO1782	TREDMORE RD			
				1.90 CO 364	HILLSIDE DR			
				1.90 CO1544	ECON DR			
				2.05 MD 543	FOUNTAIN GREEN RD			18,875
				2.16		2	52I	
				2.24	SPEED LIMIT 40 MPH	2	24I	
				2.28 OP1675	ANDREAS DR			
		UNDIVIDED		2.36				
				2.74 CO 374	TUDOR LA			
		DIVIDED		3.36				
				3.46 CO 205	PROSPECT MILL RD			
				3.58	SPUR FR THOMAS RUN RD			
	RUR-OTHER PRIN ART			3.59 CO 197	THOMAS RUN RD	3	36I	23,975
				3.59 CO1056	SHUCKS RD			
				3.64		2	24I	
		UNDIVIDED		3.70				
				3.75	SPEED LIMIT 45 MPH			
		DIVIDED		4.10				
				4.22 CO2025	CAMPUS HILLS DR			
				4.22 CO1788	MEADOW SPRINGS DR			
		CTL		4.29				
				4.30 CO 635	HANNAH RD			
				4.43 CO 603	CORNS DR			
		UNDIVIDED		4.50				
				4.61 CO1055	RHINEFORTE DR			22,275
				4.61 CO 210	ASBURY RD			
				4.81 CO 375	BRAMBLE LA			
				4.98 CO 376	ROCKDALE AVE			
				5.02	SPEED LIMIT 40 MPH			
				5.12 CO2021	TOY DR			
		DIVIDED		5.28				
				5.50 MD 136	PRIESTFORD RD/CALVARY RD	3	36I	
				5.54 MD 155	LEVEL RD			16,075

* A,B = UNIMPROVED; C = GRADED & DRAINED; D,E = SOIL, GRAVEL, STONE; F,G = LOW TYPE BITUMINOUS;
H,I = HIGH TYPE BITUMINOUS; J = CONCRETE; K = BRICK; L = BLOCK

STATE HIGHWAY ADMINISTRATION OF MARYLAND
HIGHWAY INFORMATION SERVICES DIVISION
DATA SUPPORT GROUP

STATE HIGHWAY LOCATION REFERENCE

ROUTE NUMBER.....MD 22 CONTINUED
INVENTORY DIRECTION....EAST
NAME: CHURCHVILLE RD

COUNTY-HARFORD
SHA DISTRICT.....4
DATE.....12/31/2000

SYSTEM	FUNCTIONAL CLASS	HWY TYPE	ACCESS CONTRL	MILEPOINT	MILEPOINT DESCRIPTION	MARKED LANES	SURFACE WIDTH/TYPE*	AADT
SECONDARY R	RUR-OTHER PRIN ART	UNDIVIDED	NONE	5.62		2	24I	16,075
				5.81	CO 218 GLENVILLE RD			
				6.29	CO 222 WOODSIDE DR			
				6.32	MD 156 ALDINO RD			13,375
				6.40	SPUR TO MD 156			
				6.54	SPEED LIMIT 50 MPH			
				7.21	CO 220 GRAFTONS LA			
				7.26	CO 221 SNAKE LA			
				7.66	CO 330 STEPNEY RD			
				7.88	CO 386 OAKWOOD RD			
				8.00	SPEED LIMIT 40 MPH			
				8.47	CO 332 CARSINS RUN RD			
				8.59	CO 543 LYNN LEE DR			
				8.94	CO 333 ALDINO STEPNEY RD			
		CTL		9.35				
				9.50	CO 353 GILBERT RD			
		UNDIVIDED		9.55				
				9.59	RP 9508 RAMP 8 FR MD 22 TO IS 95			
				9.67	RP 9502 RAMP 2 FR IS 95 TO MD 22			
				9.70	RP 9501 RAMP 1 FR MD 22 TO RAMP 8			
				9.80	BEG BR			
	URB-FRWY/EXPWY		PART	9.82	IS 95 J F K MEMORIAL HWY			21,275
NAME: ABERDEEN THRUWAY				9.82				
				9.82	STRUC #H X849			
				9.82	EXIT #85			
				9.84	END BR			
		DIVIDED		9.88		3	36I	
				9.96	RP 9505 RAMP 5 FR MD 22 TO RAMP 4	4	48I	
				9.99	RP 9503 RAMP 3 FR RAMP 6 TO MD 22			
				10.01	RP 9506 RAMP 6 FR IS 95 TO MD 22			
				10.01	RP 9504 RAMP 4 FR MD 22 TO IS 95			
				10.06	IN CORP LMTS ABERDEEN			
				10.12	SPUR TO MD 132			
				10.28	SPUR TO MD 132-A			
				10.30	MU 150 BEARDS HILL RD			
				10.30	MD 132A BEARDS HILL RD			
				10.32	SPUR FR MD 132-A			
				10.58	MU 930 MIDDLETON RD			
				10.84		4	50I	
				10.89	MU 650 GRACEFORD DR			
				10.95	MU1201 ROBERTS WAY			
				10.95	MU1200 ROBERTS WAY			

* A,B = UNIMPROVED; C = GRADED & DRAINED; D,E = SOIL, GRAVEL, STONE; F,G = LOW TYPE BITUMINOUS;
H,I = HIGH TYPE BITUMINOUS; J = CONCRETE; K = BRICK; L = BLOCK

STATE HIGHWAY ADMINISTRATION OF MARYLAND
HIGHWAY INFORMATION SERVICES DIVISION
DATA SUPPORT GROUP

STATE HIGHWAY LOCATION REFERENCE

ROUTE NUMBER.....MD 22 CONTINUED
INVENTORY DIRECTION....EAST
NAME: ABERDEEN THRUWAY

COUNTY-HARFORD
SHA DISTRICT.....4
DATE.....12/31/2000

SYSTEM	FUNCTIONAL CLASS	HWY TYPE	ACCESS CONTRL	MILEPOINT	MILEPOINT DESCRIPTION	MARKED LANES	SURFACE WIDTH/TYPE*	AADT
SECONDARY U	URB-FRWY/EXPWY	DIVIDED	PART	11.01	MD 462 PARADISE RD	4	48I	25,175
				11.10	SPEED LIMIT 50 MPH			
				11.43	MU 960 MT ROYAL AVE			
				11.78	R/R #CSX 140 803 S			
				11.78	STRUC #12068			
				11.79	SPUR TO RAMP 8 TO US 40			
				11.80	RP104002 RAMP 2 FR US 40 TO MD 22			
				11.81	RP104008 RAMP 8 FR MD 22 TO US 40			
				11.81	RP104007 RAMP 7 FR US 40 TO MD 22			
				11.82	BEG BR			
				11.82	SPUR FR RAMP 7 FR US 40			
				11.84	US 40 N PHILADELPHIA BLVD			16,775
				11.84	STRUC #12035			
				11.86	END BR			
				11.87	RP104005 RAMP 5 FR MD 22 TO US 40			
				11.88	RP104004 RAMP 4 FR MD 22 TO US 40			
				11.88	RP104006 RAMP 6 FR US 40 TO MD 22			
				11.90	R/R #ATK 530 696 G			
				11.90	STRUC #12005			
				12.23	MD 132B N POST RD			
				12.23	MU1130 POST RD			
R	URB-OTHER PRIN ART			12.85	OUT CORP LMTS ABERDEEN			
				12.91	GV 21 PUSEY RD			
				12.91	CO 680 E BEL AIR AVE			
				13.02	GV 22 HARFORD BLVD (AHEAD)			

ROUTE NUMBER.....MD 23
INVENTORY DIRECTION....WEST
NAME: EAST-WEST HWY

SECONDARY R	URB-OTHER PRIN ART	UNDIVIDED	PART	0.00	US 1 HICKORY BYPASS	2	24I	5,425
				0.05	SPEED LIMIT 40 MPH			
				0.22	US 1BU CONOWINGO RD			
				0.28	SPEED LIMIT45 MPH			
				0.37	MD 23A EAST-WEST HWY			
				0.49	SPEED LIMIT 55 MPH			
				2.00	MD 24 ROCK SPRING AVE/ROCKS RD			10,200
				2.78	CO 225 GRAFTON SHOP RD			11,075
	RUR-MINOR ARTERIAL			4.00	CO 60 HIGH POINT RD			8,625
				4.81	BEG BR			

* A,B = UNIMPROVED; C = GRADED & DRAINED; D,E = SOIL, GRAVEL, STONE; F,G = LOW TYPE BITUMINOUS;
H,I = HIGH TYPE BITUMINOUS; J = CONCRETE; K = BRICK; L = BLOCK

STATE HIGHWAY ADMINISTRATION OF MARYLAND
HIGHWAY INFORMATION SERVICES DIVISION
DATA SUPPORT GROUP

STATE HIGHWAY LOCATION REFERENCE

ROUTE NUMBER.....MD 23 CONTINUED
INVENTORY DIRECTION....WEST
NAME: EAST-WEST HWY

COUNTY-HARFORD
SHA DISTRICT.....4
DATE.....12/31/2000

SYSTEM	FUNCTIONAL CLASS	HWY TYPE	ACCESS CONTRL	MILEPOINT	MILEPOINT DESCRIPTION	MARKED LANES	SURFACE WIDTH/TYPE*	AADT
SECONDARY R	RUR-MINOR ARTERIAL	UNDIVIDED	PART	4.84	CO 62 PHILLIPS MILL RD	2	24I	8,625
				4.84	STRUC #12063			
				4.87	END BR			
				5.77	BEG BR			
				5.78	CO 66 MORSE RD			
				5.78	STRUC #12064			
				5.79	END BR			
				6.81	MD 165 BALDWIN MILL RD (AHEAD)			
			NONE	8.09	CO 617 W JARRETTSVILLE RD (BACK)	2	37I	12,150
NAME: NORRISVILLE RD				8.09				
				8.09	MD 165 BALDWIN MILL RD / FEDERAL HILL RD			
				8.16		2	36I	
				8.26		2	24I	
				8.37		2	22I	
				8.43	CO 34 SENSEL RD			
				8.56	SPEED LIMIT 40 MPH			
				8.60		2	36I	
				8.70		2	22I	
				8.74	CO 923 CITATION RD			
				8.99	SPEED LIMIT 50 MPH			
				9.56	CO 33 SALEM CHURCH RD			10,850
				9.65	CO2284 BREIDENBAUGH CT			
				10.06	SPEED LIMIT 40 MPH			
				10.12	CO1197 COLWYN DR			
				10.44	MD 146 JARRETTSVILLE PIKE	2	36I	8,350
				10.44	CO 22 MADONNA RD			
				10.52		2	22I	
				11.50	SPEED LIMIT 50 MPH			
				11.82	CO 39 HOUCKS RD			
				12.30	CO 40 OLD YORK RD			
				12.59		2	24I	
	RUR-MAJOR COLLECTOR			12.66	MD 138 TROYER RD			7,350
				12.66	CO 20 TROYER RD			
				13.13	CO 825 DAISY LA			
				13.39	CO 352 WHITE HALL RD			
				13.49	SPEED LIMIT 40 MPH			
				13.88	MD 439 OLD YORK RD	2	22I	3,250
				14.04	CO 393 BRADENBAUGH RD			
				14.12	SPEED LIMIT 50 MPH			
				15.60	CO 10 DRY BRANCH RD			
				15.66	CO 11 AYRES CHAPEL RD			
				16.55	CO 12 HARFORD CREAMERY RD			2,950

* A,B = UNIMPROVED; C = GRADED & DRAINED; D,E = SOIL, GRAVEL, STONE; F,G = LOW TYPE BITUMINOUS;
H,I = HIGH TYPE BITUMINOUS; J = CONCRETE; K = BRICK; L = BLOCK

STATE HIGHWAY ADMINISTRATION OF MARYLAND
HIGHWAY INFORMATION SERVICES DIVISION
DATA SUPPORT GROUP

STATE HIGHWAY LOCATION REFERENCE

ROUTE NUMBER.....MD 23 CONTINUED
INVENTORY DIRECTION...WEST
NAME: NORRISVILLE RD

COUNTY-HARFORD
SHA DISTRICT.....4
DATE.....12/31/2000

SYSTEM	FUNCTIONAL CLASS	HWY TYPE	ACCESS CONTRL	MILEPOINT	MILEPOINT DESCRIPTION	MARKED LANES	SURFACE WIDTH/TYPE*	AADT
SECONDARY R	RUR-MAJOR COLLECTOR	UNDIVIDED	NONE	16.70	STRUC #12014 DEER CREEK	2	22I	2,950
				17.42 CO 17	UREY RD			
				17.88 CO1262	MEADOW TREE DR			
				18.17 CO 8	JOLLY ACRES RD			
				18.58 MD 136	HARKINS RD			2,450
				18.60	ENT TO NORRISVILLE ELEM SCHOOL			
				18.66	SPEED LIMIT 40 MPH			
				18.68	EXT FR ELEM SCHOOL			
				18.86 CO 2	CHURCH LA			
				18.97 CO 6	NEW PARK RD			
				19.10	SPEED LIMIT 50 MPH			
				20.17	DRAGO RD (PA. RD)			
				20.58	PENNSYLVANIA ST/L			

ROUTE NUMBER.....MD 23A
INVENTORY DIRECTION...SOUTH
NAME: WATER TOWER WAY

SECONDARY R	URB-LOCAL	UNDIVIDED	NONE	0.00 MD 23	EAST/WEST HWY	2	24I	
				0.06 CO 236	PRITT LA			
				0.16 CO1672	GRANARY RD			
				0.16 MD 23B	GRANARY RD			
				0.28 CO 912	BYNUM RD			
		DIVIDED		0.38				
				0.53 US 1	HICKORY BYPASS/BELAIR BYPASS			

ROUTE NUMBER.....MD 23B
INVENTORY DIRECTION...EAST
NAME: GRANARY RD

SECONDARY R	URB-LOCAL	UNDIVIDED	PART	0.00 MD 23A	WATER TOWER WAY	2	24I	
				0.11		3	36I	
				0.16 US 1BU	CONOWINGO RD			

* A,B = UNIMPROVED; C = GRADED & DRAINED; D,E = SOIL, GRAVEL, STONE; F,G = LOW TYPE BITUMINOUS;
H,I = HIGH TYPE BITUMINOUS; J = CONCRETE; K = BRICK; L = BLOCK

STATE HIGHWAY ADMINISTRATION OF MARYLAND
HIGHWAY INFORMATION SERVICES DIVISION
DATA SUPPORT GROUP

STATE HIGHWAY LOCATION REFERENCE

ROUTE NUMBER.....MD 24
INVENTORY DIRECTION....NORTH
NAME: EMMORTON RD

COUNTY-HARFORD
SHA DISTRICT.....4
DATE.....12/31/2000

SYSTEM	FUNCTIONAL CLASS	HWY TYPE	ACCESS CONTRL	MILEPOINT	MILEPOINT DESCRIPTION	MARKED LANES	SURFACE WIDTH/TYPE*	AADT
SECONDARY R	URB-OTHER PRIN ART	UNDIVIDED	PART	0.00	GV 435 EDGEWOOD RD (BACK)	2	24I	15,425
				0.00	ENT EDGEWOOD ARSENAL			
				0.02	GV 451 SIBERT RD			
				0.04	R/R #ATK 530 695 A			
				0.04	STRUC #12071			
				0.13	SPEED LIMIT 50 MPH			
				0.49	SPUR TO TRIMBLE RD			
				0.50	SPUR FR TRIMBLE RD			
				0.51	CO 507 TRIMBLE RD			
				0.52	SPUR FR TRIMBLE RD			
				0.53	SPUR TO TRIMBLE RD			
				1.07	SPUR TO HANSON RD			
				1.07	SPUR FR HANSON RD			
				1.09	CO 512 HANSON RD			
				1.10	SPUR TO HANSON RD			
				1.11	SPUR FR HANSON RD			
		DIVIDED		1.46		4	48I	
				1.65	SPUR TO MD 755			
				1.68	SPUR FR MD 755			
				1.70	MD 755 EDGEWOOD RD			23,225
				1.74	SPUR FR MD 755			
				1.74	SPUR TO MD 755			
				2.02	BEG BR			
NAME: VIETNAM VETERANS MEMORIAL HWY				2.05	US 40 PULASKI HWY			
				2.05	STRUC #12062			
				2.07	END BR			
				2.13	BEG BR			
				2.15	STRUC #12042 WINTERS RUN			
				2.17	END BR			
				2.31	SPUR TO MD 24 D			
				2.36	MD 24D OTTER CREEK RAMP			
				2.40	SPUR FR MD 24 D			
				2.55	BEG BR			
				2.56	R/R #CSX 140 810 C			
				2.56	STRUC #12070			
				2.57	END BR			
				2.84	SPUR TO MD 7			
				2.86	MD 7 PHILADELPHIA RD			39,925
				2.88	SPUR TO MD 7			
				3.29	SPUR TO EDGEWOOD RD			
				3.31	CO1988 EDGEWOOD RD			
				3.31	CO1361 EDGEWOOD RD			

* A,B = UNIMPROVED; C = GRADED & DRAINED; D,E = SOIL, GRAVEL, STONE; F,G = LOW TYPE BITUMINOUS;
H,I = HIGH TYPE BITUMINOUS; J = CONCRETE; K = BRICK; L = BLOCK

STATE HIGHWAY ADMINISTRATION OF MARYLAND
HIGHWAY INFORMATION SERVICES DIVISION
DATA SUPPORT GROUP

STATE HIGHWAY LOCATION REFERENCE

ROUTE NUMBER.....MD 24 CONTINUED
INVENTORY DIRECTION....NORTH
NAME: VIETNAM VETERANS MEMORIAL HWY

COUNTY-HARFORD
SHA DISTRICT.....4
DATE.....12/31/2000

SYSTEM	FUNCTIONAL CLASS	HWY TYPE	ACCESS CONTRL	MILEPOINT	MILEPOINT DESCRIPTION	MARKED LANES	SURFACE WIDTH/TYPE*	AADT
SECONDARY R	URB-OTHER PRIN ART	DIVIDED	PART	3.34	SPUR TO EDGEWOOD RD	4	48I	39,925
				3.40 RP 9504	RAMP 4 FR MD 24 TO IS 95			
				3.43 RP 9506	RAMP 6 FR IS 95 TO MD 24			
				3.50 RP 9505	RAMP 5 FR MD 24 TO RAMP 4			
				3.50 RP 9509	RAMP 9 FR RAMP 6 TO MD 24			
				3.59 RP 9503	RAMP 3 FR IS 95 TO MD 24			
				3.63	BEG BR			
PRIMARY	URB-FRWY/EXPWY			3.65 IS 95	J F K MEMORIAL HWY			64,875
				3.65	STRUC #HX 765			
				3.65	EXIT #77			
				3.67	END BR			
				3.75 RP 9501	RAMP 1 FR MD 24 TO IS 95			
				3.76 RP 9507	RAMP 7 FR RAMP 2 TO MD 24			
				3.87 RP 9502	RAMP 2 FR IS 95 TO MD 24			
				3.94 RP 9508	RAMP 8 FR MD 24 TO IS 95			
				4.21	SPUR TO MD 924			
				4.21	SPUR FR TOLLGATE RD			
				4.23 MD 924	EMMORTON RD			37,564
				4.23 CO1552	TOLLGATE RD			
				4.25	SPUR FR MD 924			
				4.25	SPUR TO TOLLGATE PKWY			
				4.65	SPEED LIMIT 55 MPH			
				4.67	ATR STATION #0064			
				5.25 CO 246	SINGER RD			41,075
				6.27 CO 216	WHEEL RD			43,900
				6.61 CO1666	BEL AIR SOUTH PKWY			
				6.93 CO 247	PLUMTREE RD			
				7.50	STRUC #12088P PLUMTREE RUN			
				7.79	STRUC #12087P PLUMTREE RUN			
				7.83 CO 248	W RING FACTORY RD			
				8.57	SPUR TO W. MACPHAIL RD			
				8.57	SPUR FR W. MACPHAIL RD			
				8.58 CO1618	W MAC PHAIL RD			
				8.62	SPEED LIMIT 40 MPH			
U				8.73	STRUC #12086P PLUMTREE RUN			
				8.75	IN CORP LMTS BEL AIR			
				8.84	SPUR TO MARKETPLACE DR			
				8.84	SPUR FR MARKETPLACE DR			
				8.85 MU 565	MARKETPLACE DR			
				8.86	SPUR FR MARKETPLACE DR			
				8.86	SPUR TO MARKETPLACE DR			
				9.12	SPUR TO US 1 BU			

* A,B = UNIMPROVED; C = GRADED & DRAINED; D,E = SOIL, GRAVEL, STONE; F,G = LOW TYPE BITUMINOUS;
H,I = HIGH TYPE BITUMINOUS; J = CONCRETE; K = BRICK; L = BLOCK

STATE HIGHWAY ADMINISTRATION OF MARYLAND
HIGHWAY INFORMATION SERVICES DIVISION
DATA SUPPORT GROUP

STATE HIGHWAY LOCATION REFERENCE

ROUTE NUMBER.....MD 24 CONTINUED
INVENTORY DIRECTION...NORTH
NAME: VIETNAM VETERANS MEMORIAL HWY

COUNTY-HARFORD
SHA DISTRICT.....4
DATE.....12/31/2000

SYSTEM	FUNCTIONAL CLASS	HWY TYPE	ACCESS CONTRL	MILEPOINT	MILEPOINT DESCRIPTION	MARKED LANES	SURFACE WIDTH/TYPE*	AADT
PRIMARY	U URB-FRWY/EXPWY	DIVIDED	PART	9.12	SPUR FR US 1 BU	4	48I	43,900
				9.14	US 1BU BELAIR RD			24,800
				9.16	SPUR FR US 1 BU			
				9.16	SPUR TO US 1 BU			
				9.32	SPUR FR BOULTON ST			
				9.33	MU 60 BOULTON ST			
				9.36	SPUR TO BOULTON ST			
	R			9.53	OUT CORP LMTS BEL AIR			
				9.57	STRUC #12085P PEDESTRIAN WALKWAY			
				9.67	SPUR FR US 1	2	24I	
				9.73	SPUR TO US 1			
		UNDIVIDED		9.81				
				10.01	US 1 BELAIR BYPASS (AHEAD)			
SECONDARY	URB-OTHER PRIN ART	DIVIDED	NONE	11.55	US 1 BELAIR BYPASS (BACK)	3	36I	29,075
	NAME: ROCK SPRING AVE			11.55				
				11.55	MD 924 ROCK SPRING AVE			
				11.55	STRUC #12015			
				11.61	RP100105 RAMP 5 FR RAMP 8 TO MD 24			
				11.65	RP100108 RAMP 8 FR US 1 TO MD 24			
				11.70	RP100107 RAMP 7 FR MD 24 TO RAMP 6			
				11.73		3	37I	
				11.76	RP100106 RAMP 6 FR MD 24 TO US 1			
		CTL		11.81	CO 224 RED PUMP RD	4	48I	19,625
				11.81	CO 912 BYNUM RD			
		DIVIDED		11.92	CO1028 FOREST VALLEY DR			
				12.05	CO2011 SPENCEOLA PKWY			
		UNDIVIDED		12.15		3	36I	
				12.34	CO1675 DELLCREST DR			
				12.34	CO2011 SPENCEOLA PKWY			
				12.42		2	24I	
				12.87	CO1516 COLGATE DR			
				12.87	CO1875 OSBORNE PKWY			
				13.02	CO1530 MAURICE DR			
				13.13	OP1290 NO NAME			
				13.23	CO 231 ROCK SPRING CHURCH RD			
	URB-MINOR ARTERIAL			13.35	MD 23 EAST-WEST HWY			3,250
	NAME: ROCKS RD			13.35				
				13.40	SPEED LIMIT 45 MPH			
				13.51	CO1671 NEWPORT DR			
				13.68	OP1713 NORTH FOREST DR			
				13.75	SPEED LIMIT 30 MPH			
				13.83		2	26I	

* A,B = UNIMPROVED; C = GRADED & DRAINED; D,E = SOIL, GRAVEL, STONE; F,G = LOW TYPE BITUMINOUS;
H,I = HIGH TYPE BITUMINOUS; J = CONCRETE; K = BRICK; L = BLOCK

STATE HIGHWAY ADMINISTRATION OF MARYLAND
HIGHWAY INFORMATION SERVICES DIVISION
DATA SUPPORT GROUP

STATE HIGHWAY LOCATION REFERENCE

ROUTE NUMBER.....MD 24 CONTINUED
INVENTORY DIRECTION....NORTH
NAME: ROCKS RD

COUNTY-HARFORD
SHA DISTRICT.....4
DATE.....12/31/2000

SYSTEM	FUNCTIONAL CLASS	HWY TYPE	ACCESS CONTRL	MILEPOINT	MILEPOINT DESCRIPTION	MARKED LANES	SURFACE WIDTH/TYPE*	AADT
SECONDARY R	URB-MINOR ARTERIAL	UNDIVIDED	NONE	13.92		2	36I	3,250
	RUR-MAJOR COLLECTOR			13.98	CO 617 JARRETTSVILLE RD E&W			
				14.07		2	26I	
				14.24		2	20I	
				14.27	SPEED LIMIT 40 MPH			
				14.61	CO 200 CHESTNUT HILL RD			
				14.88	CO 87 GRIER NURSERY RD			
				15.08	CO 72 SHARON RD			
				15.62	CO1094 STONE HAVEN DR			
				16.44	STRUC #12018 STIRRUP RUN			
				16.93	PVT RD			
				17.14	CO 72 SHARON RD			
				17.18	SPEED LIMIT 25 MPH			
				17.41	CO 120 CHERRY HILL RD			3,050
				18.18	STRUC #12017 KELLOGG BRANCH			
				18.22	CO 75 ROCKS CHROME HILL RD			
				18.84	CO 82 ST CLAIR BRIDGE RD			
				18.87	STRUC #12016 DEER CREEK			
				18.89	CO 84 ROCKS STATION RD	2	22I	
				18.92	SPEED LIMIT 40 MPH			
				19.24	STRUC #12078P			
				19.49	CO 85 COEN RD			
				19.80	PVT RD			
				20.01	STRUC # 12080P			
				20.03	CO 86 DAVIS RD			
				20.51	CO 83 HOLY CROSS RD			
				21.03	SPUR FR MD 165	2	32I	
				21.03	BEGIN ROUNDABOUT			
				21.04	MD 165 FEDERAL HILL RD / PYLESVILLE RD			
				21.04	ROUNDABOUT			
		UNDIVIDED		21.05	END ROUNDABOUT	2	22I	1,950
				21.05	SPUR FR MD 165			
				21.11	CO1520 OLD FEDERAL HILL RD N			
				21.11	CO 89 STANSBURY RD			
				21.11	CO1853 OLD PYLESVILLE RD			
				21.14	SPEED LIMIT 50 MPH			
				22.48	CO 99 ST MARYS RD			
				22.94	CO 90 CLERMONT MILL RD			
				22.95	MD 136 HARKINS RD/WHITEFORD RD	2	20I	
	RUR-MINOR COLLECTOR			23.48	CO 106 CONSTITUTION RD			900
				23.70	SPUR TO LINKOUS RD			
				23.71	CO 97 LINKOUS RD			

* A,B = UNIMPROVED; C = GRADED & DRAINED; D,E = SOIL, GRAVEL, STONE; F,G = LOW TYPE BITUMINOUS;
H,I = HIGH TYPE BITUMINOUS; J = CONCRETE; K = BRICK; L = BLOCK

STATE HIGHWAY ADMINISTRATION OF MARYLAND
HIGHWAY INFORMATION SERVICES DIVISION
DATA SUPPORT GROUP

STATE HIGHWAY LOCATION REFERENCE

ROUTE NUMBER.....MD 24 CONTINUED
INVENTORY DIRECTION....NORTH
NAME: ROCKS RD

COUNTY-HARFORD
SHA DISTRICT.....4
DATE.....12/31/2000

SYSTEM	FUNCTIONAL CLASS	HWY TYPE	ACCESS CONTRL	MILEPOINT	MILEPOINT	DESCRIPTION	MARKED LANES	SURFACE WIDTH/TYPE*	AADT
SECONDARY R	RUR-MINOR COLLECTOR	UNDIVIDED	NONE	24.73	CO 95	MC DERMOTT RD	2	20I	900
				25.17		PENNSYLVANIA ST/L			

ROUTE NUMBER.....MD 24D
INVENTORY DIRECTION....NORTH
NAME: OTTER CREEK RAMP

SECONDARY R	URB-LOCAL	DIVIDED	NONE	0.00	US 40	PULASKI HWY	4	48I	
				0.03		SPUR FR US 40			
				0.03		SPUR TO US 40			
				0.19		SPUR TO MD 24			
				0.19		SPUR FR MD 24			
				0.23	MD 24	VIETNAM VETERANS MEMORIAL HWY			

ROUTE NUMBER.....US 40
INVENTORY DIRECTION....EAST
NAME: PULASKI HWY

SECONDARY R	URB-OTHER PRIN ART	DIVIDED	NONE	0.00		BALTIMORE CO/L	4	48I	23,375
				0.00		STRUC #3034 LITTLE GUNPOWDER FALLS			
				0.04			4	48J	
				0.15		SPUR TO JOPPA FARM RD			
				0.17	CO 508	JOPPA FARM RD	4	48I	23,075
				0.19		SPUR FR JOPPA FARM RD			
				0.30		SPEED LIMIT 55 MPH			
				0.40	CO 588	ENFIELD RD			
				0.62		GREEN HILL CENTER			
				1.13	CO 505	JOPPA RD			
				1.32	CO 712	OAK AVE			
				1.54	CO 538	PINE RD			
				2.01			6	72I	
				2.10		SPUR FR MD 152			
				2.12	MD 152	MOUNTAIN RD/MAGNOLIA RD			24,675
				2.13		SPUR FR MD 152			
				2.31			4	60I	
				2.44			4	48I	
				2.48	CO2157	ENTRANCE WAY			
				2.49	CO2374	BUSINESS CENTER WAY			

* A,B = UNIMPROVED; C = GRADED & DRAINED; D,E = SOIL, GRAVEL, STONE; F,G = LOW TYPE BITUMINOUS;
H,I = HIGH TYPE BITUMINOUS; J = CONCRETE; K = BRICK; L = BLOCK

STATE HIGHWAY ADMINISTRATION OF MARYLAND
HIGHWAY INFORMATION SERVICES DIVISION
DATA SUPPORT GROUP

STATE HIGHWAY LOCATION REFERENCE

ROUTE NUMBER.....US 40 CONTINUED
INVENTORY DIRECTION....EAST
NAME: PULASKI HWY

COUNTY-HARFORD
SHA DISTRICT.....4
DATE.....12/31/2000

SYSTEM	FUNCTIONAL CLASS	HWY TYPE	ACCESS CONTRL	MILEPOINT	MILEPOINT DESCRIPTION	MARKED LANES	SURFACE WIDTH/TYPE*	AADT
SECONDARY R	URB-OTHER PRIN ART	DIVIDED	NONE	2.66	OP1627 BUSINESS CENTER WAY	4	48I	24,675
				2.66	CO1620 WOODBRIDGE CENTER WAY			
				3.08	CO1275 GATEWAY RD			
				3.39	CO1001 TREE TOP DR			
				3.39	CO2055 PAUL MARTIN DR			
				3.55	CO1894 MAGNOLIA WOODS LA			
				3.62		4	48J	
				3.79	MD 755 EDGEWOOD RD	4	48I	19,975
				3.79	CO1988 EDGEWOOD RD			
				3.81	SPUR FR MD 755			
				4.02	MD 24 VIETNAM VETERANS MEMORIAL HWY			
				4.02	STRUC #12062			
				4.12	STRUC #12028 WINTERS RUN			
				4.32	SPUR FR MD 24D			
				4.36	MD 24D OTTER CREEK RAMP			
				4.40	SPUR TO MD 24D			
				4.43	STRUC #12027 WINTERS RUN BRANCH			
				4.68	CO1913 WEST SHORE DR			
				4.93	CO1452 SAND PEBBLE DR			
				6.35	CO1044 ABINGDON RD			
				6.35	CO1051 OTTER POINT RD			
				6.59	CO 459 B&O RD			
				6.59	OP1718 SEARAY CT			
				6.85	CO 458 LONG BAR HARBOR RD			
				7.17	OP1674 PAMELA DR			
				7.24	ATR STATION #0012			
	RUR-MINOR ARTERIAL			7.26	STRUC #12026 BUSH RIVER			
				7.72	OP 127 ENT TO TRAILER PARK			
				8.26	CO2329 BATA BLVD			
				8.39	MD 543 RIVERSIDE PKWY			
				8.39	STRUC #12082			
				8.46	SPUR TO MD 543			
				8.51	MD 543 RIVERSIDE PKWY			24,575
				8.53	SPUR FR MD 543			
NAME: S PHILADELPHIA BLVD				9.47	STRUC #12025 CHURCH CREEK			
				9.54	CO 427 MITCHELL LA			
				9.93	CO 426 SPESUTIA RD			
				10.23	CO 425 LOFLIN RD			
				10.23	CO1063 OLD STEPNEY RD			
	URB-OTHER PRIN ART			10.71	MD 7 OLD PHILADELPHIA RD			30,875
				10.71	MD 159 OLD PHILADELPHIA RD			
U				11.03	IN CORP LMTS ABERDEEN			

* A,B = UNIMPROVED; C = GRADED & DRAINED; D,E = SOIL, GRAVEL, STONE; F,G = LOW TYPE BITUMINOUS;
H,I = HIGH TYPE BITUMINOUS; J = CONCRETE; K = BRICK; L = BLOCK

STATE HIGHWAY ADMINISTRATION OF MARYLAND
HIGHWAY INFORMATION SERVICES DIVISION
DATA SUPPORT GROUP

STATE HIGHWAY LOCATION REFERENCE

ROUTE NUMBER.....US 40 CONTINUED
INVENTORY DIRECTION....EAST
NAME: S PHILADELPHIA BLVD

COUNTY-HARFORD
SHA DISTRICT.....4
DATE.....12/31/2000

SYSTEM	FUNCTIONAL CLASS	HWY TYPE	ACCESS CONTRL	MILEPOINT	MILEPOINT DESCRIPTION	MARKED LANES	SURFACE WIDTH/TYPE*	AADT
SECONDARY U	URB-OTHER PRIN ART	DIVIDED	NONE	11.03	STRUC #12024 CRANBERRY RUN	4	48I	30,875
				11.26	MD 715 (WB/L)			
				11.39	RP104006 RAMP 6 FR US 40 TO MD 715			
				11.40	MD 715 ACCESS RD			
				11.52	MD 715 ACCESS RD			
				11.52	STRUC #12023			
				11.57	RP104002 RAMP 2 FR US 40 TO OP 1660			
				11.66	RP104004 RAMP 4 FR MD 715 TO US 40			
				11.82	MU 530 EDMUND ST			
				12.22	SPEED LIMIT 40 MPH			
				12.24	MU 290 CAROL AVE			
				12.40	MU1050 OLD PHILADELPHIA RD			
				12.49	MU 780 JAMES AVE			
				12.56	CROSSOVER TO S PHILADELPHIA BLVD			
				12.60	MU1210 ROBINSON RD			
				12.64	SPEED LIMIT 30 MPH			
				12.68	MU1450 WARREN ST			
				12.79	MU1110 PLATER ST			
				12.90	MU 890 MARKET ST			
				12.93		4	48J	
				13.01	MU 430 CUSTIS ST			
				13.05	MU 235 BUCHANAN LA			
				13.10	MD 132 W BELAIR AVE	4	48I	22,775
NAME: N PHILADELPHIA BLVD				13.10				
				13.11	SPUR TO MD 132			
				13.11	SPUR FR MD 132			
				13.26	MU 630 FRANKLIN ST			
				13.34	OP 375 NO NAME			
				13.43	RP104001 RAMP 1 FR RAMP 8 TO US 40			
				13.44	RP104008 RAMP 8 FR MD 22 TO US 40			
				13.44	RP104006 RAMP 6 FR US 40 TO MD 22			
				13.44	RP104007 RAMP 7 FR US 40 TO MD 22			
				13.45	RP104003 RAMP 3 FR US 40 TO RAMP 7			
				13.49	RP104005 RAMP 5 FR MD 22 TO US 40			
				13.58	STRUC #12069 SWAN CREEK			
				13.61	MD 22 ABERDEEN THRUWAY			27,375
				13.61	STRUC #12035			
				13.77	RP104002 RAMP 2 FR US 40 TO MD 22			
				13.81	RP104004 RAMP 4 FR MD 22 TO US 40			
				13.94	SPEED LIMIT 55 MPH			
	R	RUR-MINOR ARTERIAL		13.95	MU 157 BEARDS HILL RD			
				13.95	OUT CORP LMTS ABERDEEN			

* A,B = UNIMPROVED; C = GRADED & DRAINED; D,E = SOIL, GRAVEL, STONE; F,G = LOW TYPE BITUMINOUS;
H,I = HIGH TYPE BITUMINOUS; J = CONCRETE; K = BRICK; L = BLOCK

STATE HIGHWAY ADMINISTRATION OF MARYLAND
HIGHWAY INFORMATION SERVICES DIVISION
DATA SUPPORT GROUP

STATE HIGHWAY LOCATION REFERENCE

ROUTE NUMBER.....US 40 CONTINUED
INVENTORY DIRECTION....EAST
NAME: PULASKI HWY

COUNTY-HARFORD
SHA DISTRICT.....4
DATE.....12/31/2000

SYSTEM	FUNCTIONAL CLASS	HWY TYPE	ACCESS CONTRL	MILEPOINT	MILEPOINT DESCRIPTION	MARKED LANES	SURFACE WIDTH/TYPE*	AADT
SECONDARY R	RUR-MINOR ARTERIAL	DIVIDED	NONE	14.60	STRUC #12022 SWAN CREEK	4	48I	27,375
				14.76	CO 394 ROBIN HOOD RD			
				14.86	MD 132B OAKINGTON RD			
				15.56	OP 334 ENT TO TRAILER PARK			
				15.61	OP 335 ENT TO TRAILER PARK			
				15.63	OP 336 ENT TO TRAILER PARK			
				15.67	OP 334 ENT TO TRAILER PARK			
	URB-OTHER PRIN ART			15.84				
				16.12		4	48J	
				16.19	SPUR TO MD 7A			
				16.30	OP 352 NO NAME	4	48I	
				16.30	MD 7A POST RD			
				16.31	SPUR FR MD 7A			
U				16.81	IN CORP LMNTS HAVRE DE GRACE			
				17.17	MU 420 LEWIS LA			
				17.50		4	48J	
				17.64	MU 483 MORRISON LA			
				17.64	MU 490 OHIO ST			
				17.68	MU 520 OTSEGO ST	4	48I	25,006
				17.68	MD 155 OHIO ST			
				17.68	MD 7A OTSEGO ST			
				17.69	SPUR FR MD 7A			
				17.71	SPUR TO MD 155			
				17.78	SPUR FR ONTARIO ST			
				17.79	MU 510 ONTARIO ST			
				17.79	MU 511 ONTARIO ST			
				17.80	SPUR FR ONTARIO ST			
				17.87	MU 270 ERIE ST	4	50I	
				17.87	MU 272 ERIE ST#2			
				17.89	END STATE MAINTENANCE			
				17.89	BEGIN TOLL MAINTENANCE			
				17.89	SPEED LIMIT 45 MPH			
		UNDIVIDED		17.99	BEG BR	4	46J	
				18.02	MD 763 SUPERIOR ST			
				18.24	STRUC #H Z040 SUSQUEHANNA RIVER			
				18.61	CECIL CO/L			

* A,B = UNIMPROVED; C = GRADED & DRAINED; D,E = SOIL, GRAVEL, STONE; F,G = LOW TYPE BITUMINOUS;
H,I = HIGH TYPE BITUMINOUS; J = CONCRETE; K = BRICK; L = BLOCK

STATE HIGHWAY ADMINISTRATION OF MARYLAND
HIGHWAY INFORMATION SERVICES DIVISION
DATA SUPPORT GROUP

STATE HIGHWAY LOCATION REFERENCE

ROUTE NUMBER.....IS 95
INVENTORY DIRECTION...NORTH
NAME: J F K MEMORIAL HWY

COUNTY-HARFORD
SHA DISTRICT.....4
DATE.....12/31/2000

SYSTEM	FUNCTIONAL CLASS	HWY TYPE	ACCESS CONTRL	MILEPOINT	MILEPOINT DESCRIPTION	MARKED LANES	SURFACE WIDTH/TYPE*	AADT
PRIMARY	RUR-INTERSTATE	DIVIDED	FULL	0.00	BALTIMORE CO/L	8	96I	139,575
				0.00	STRUC #BX726 LITTLE GUNPOWDER FALLS			
				0.00	TOLL MAINTENANCE			
				0.02	END BR			
				0.44	INTERSTATE MILE MARKER 73.0			
				0.82	CO 260 OLD JOPPA RD			
				0.82	STRUC #HX734			
				1.25	RP 9503 RAMP 3 FR IS 95 TO MD 152			
				1.31	RP 9501 RAMP 1 FR MD 152 TO IS 95			
				1.45	INTERSTATE MILE MARKER 74.0			
				1.59	CO1329 OLD MOUNTAIN RD S			
				1.59	STRUC #HX742			
				1.70	MD 152 MOUNTAIN RD			114,250
				1.70	STRUC #HX743			
				1.70	EXIT #74			
				1.90	RP 9502 RAMP 2 FR IS 95 TO MD 152			
				1.94	RP 9505 RAMP 5 FR MD 152 TO IS 95			
				2.32	SPEED LIMIT 65 MPH			
				2.42	INTERSTATE MILE MARKER 75.0			
				2.46	CO 283 CLAYTON RD			
				2.46	STRUC #HX751			
				3.27	BEG BR			
	URB-INTERSTATE			3.28	CO 486 WINTERS RUN RD			
				3.28	CO2146 FASHION WAY			
				3.29	STRUC #HX758 WINTERS RUN			
				3.32	END BR			
				3.43	INTERSTATE MILE MARKER 76.0			
				3.60		6	72I	
				3.64	RP 9508 RAMP 8 FR MD 24 TO IS 95			
				3.64	RP 9506 RAMP 6 FR IS 95 TO MD 24			
				3.94	RP 9507 RAMP 7 FROM IS 95 TO MD 24			
				4.03	MD 24 VIETNAM VETERANS MEMORIAL HWY			96,450
				4.03	EXIT #77			
				4.03	STRUC #HX765			
				4.09	RP 9501 RAMP 1 FR MD 24 TO IS 95			
				4.09	RP 9503 RAMP 3 FR IS 95 TO MD 24			
				4.36	RP 9502 RAMP 2 FR IS 95 TO MD 24			
				4.45	RP 9504 RAMP 4 FR MD 24 TO IS 95			
				4.45	INTERSTATE MILE MARKER 77.0			
				5.43	INTERSTATE MILE MARKER 78.0			
				5.46	CO1044 ABINGDON RD			
				5.46	STRUC #HX780			

* A,B = UNIMPROVED; C = GRADED & DRAINED; D,E = SOIL, GRAVEL, STONE; F,G = LOW TYPE BITUMINOUS;
H,I = HIGH TYPE BITUMINOUS; J = CONCRETE; K = BRICK; L = BLOCK

STATE HIGHWAY ADMINISTRATION OF MARYLAND
HIGHWAY INFORMATION SERVICES DIVISION
DATA SUPPORT GROUP

STATE HIGHWAY LOCATION REFERENCE

ROUTE NUMBER.....IS 95 CONTINUED
INVENTORY DIRECTION...NORTH
NAME: J F K MEMORIAL HWY

COUNTY-HARFORD
SHA DISTRICT.....4
DATE.....12/31/2000

SYSTEM	FUNCTIONAL CLASS	HWY TYPE	ACCESS CONTRL	MILEPOINT	MILEPOINT DESCRIPTION	MARKED LANES	SURFACE WIDTH/TYPE*	AADT
PRIMARY	R URB-INTERSTATE	DIVIDED	FULL	6.32	INTERSTATE MILE MARKER 79.0	6	72I	96,450
	RUR-INTERSTATE			6.61	BEG BR			
				6.62	STRUC #HX793 BYNUM RUN			
				6.63	END BR			
				6.81	MD 136 CALVARY RD			
				6.81	STRUC #HX796			
				7.10	STRUC #HX799 JAMES RUN			
				7.24	INTERSTATE MILE MARKER 80.0			
				7.29	RP 9501 RAMP 1 FR IS 95 TO MD 543			
				7.42	RP 9507 RAMP 7 FR MD 543 TO IS 95			
				7.74	MD 543 CRESWELL RD			79,350
				7.74	STRUC #12077			
				7.74	EXIT #80			
				8.08	RP 9505 RAMP 5 FR IS 95 TO MD 543			
				8.08	RP 9503 RAMP 3 FR MD 543 TO IS 95			
				8.14	ENT TO TOLL FACILITY			
				8.24	INTERSTATE MILE MARKER 81.0			
				8.75	IS 95M IS 95 SERVICE AREA			
				8.78	IS 95N IS 95 SERVICE AREA			
				9.24	INTERSTATE MILE MARKER 82.0			
				9.62	IS 95M IS 95 SERVICE AREA			
				9.65	IS 95N IS 95 SERVICE AREA			
				10.26	INTERSTATE MILE MARKER 83.0			
				10.93	CO 330 STEPNEY RD			
				10.93	STRUC #HX837			
				11.28	INTERSTATE MILE MARKER 84.0			
				11.81	RP 9508 RAMP 8 FR MD 22 TO IS 95			
				11.85	RP 9506 RAMP 6 FR IS 95 TO MD 22			
				12.17	MD 22 CHURCHVILLE RD/ABERDEEN THRUWAY			70,650
				12.17	STRUC #HX849			
				12.17	EXIT #85			
				12.28	INTERSTATE MILE MARKER 85.0			
				12.35	IN CORP LMTS ABERDEEN			
				12.44	RP 9502 RAMP 2 FR IS 95 TO MD 22			
				12.47	RP 9504 RAMP 4 FR MD 22 TO IS 95			
				12.69	OUT CORP LMTS ABERDEEN			
				12.90	STRUC #HX856 CARSINS RUN			
				13.17	CO 392 MAXA RD			
				13.17	STRUC #HX859			
				13.29	INTERSTATE MILE MARKER 86.0			
				13.59	STRUC #HX863 SWAN CREEK			
				14.14	BEG BR			

* A,B = UNIMPROVED; C = GRADED & DRAINED; D,E = SOIL, GRAVEL, STONE; F,G = LOW TYPE BITUMINOUS;
H,I = HIGH TYPE BITUMINOUS; J = CONCRETE; K = BRICK; L = BLOCK

STATE HIGHWAY ADMINISTRATION OF MARYLAND
HIGHWAY INFORMATION SERVICES DIVISION
DATA SUPPORT GROUP

STATE HIGHWAY LOCATION REFERENCE

ROUTE NUMBER.....IS 95 CONTINUED
INVENTORY DIRECTION...NORTH
NAME: J F K MEMORIAL HWY

COUNTY-HARFORD
SHA DISTRICT.....4
DATE.....12/31/2000

SYSTEM	FUNCTIONAL CLASS	HWY TYPE	ACCESS CONTRL	MILEPOINT	MILEPOINT DESCRIPTION	MARKED LANES	SURFACE WIDTH/TYPE*	AADT
PRIMARY	R	RUR-INTERSTATE	DIVIDED FULL	14.16 MD 462	PARADISE RD	6	72I	70,650
				14.16	STRUC #HX866			
				14.18	END BR			
				14.28	INTERSTATE MILE MARKER 87.0			
				15.10 CO 411	CHAPEL RD			
				15.10	STRUC #HX878			
				15.30	INTERSTATE MILE MARKER 88.0			
				15.69 CO1065	EARLTON RD			
				15.69	STRUC #HX881			
				16.10 RP 9508	RAMP 8 FR MD 155 TO IS 95			
				16.16 RP 9506	RAMP 6 FR IS 95 TO MD 155			
				16.30	INTERSTATE MILE MARKER 89.0			
				16.51 MD 155	LEVEL RD			79,121
				16.51	STRUC #HX890			
				16.51	EXIT #89			
				16.86 RP 9504	RAMP 4 FR MD 155 TO IS 95			
				16.89 RP 9502	RAMP 2 FR IS 95 TO MD 155			
				16.98 CO 180	LAPIDUM RD			
				16.98	STRUC #HX894			
				17.32	INTERSTATE MILE MARKER 90.0			
				17.97	BEG BR	6	80J	
				18.31	INTERSTATE MILE MARKER 91.0			
				18.39	STRUC #HX907 SUSQUEHANNA RIVER			
				18.39	CECIL CO/L			

ROUTE NUMBER.....IS 95M
INVENTORY DIRECTION...EAST
NAME: IS 95 SERVICE AREA

SECONDARY	R	RUR-LOCAL	UNDIVIDED NONE	0.00 IS 95	J F K MEMORIAL HWY	1	15I	
				0.00	TOLL MAINTENANCE			
				0.30		2	24I	
				0.41		2	36I	
				0.46		2	20I	
				0.53		2	18I	
				0.61		1	15I	
				0.86 IS 95	J F K MEMORIAL HWY			

* A,B = UNIMPROVED; C = GRADED & DRAINED; D,E = SOIL, GRAVEL, STONE; F,G = LOW TYPE BITUMINOUS;
H,I = HIGH TYPE BITUMINOUS; J = CONCRETE; K = BRICK; L = BLOCK

STATE HIGHWAY ADMINISTRATION OF MARYLAND
HIGHWAY INFORMATION SERVICES DIVISION
DATA SUPPORT GROUP

STATE HIGHWAY LOCATION REFERENCE

ROUTE NUMBER.....IS 95N
INVENTORY DIRECTION....EAST
NAME: IS 95 SERVICE AREA

COUNTY-HARFORD
SHA DISTRICT.....4
DATE.....12/31/2000

SYSTEM	FUNCTIONAL CLASS	HWY TYPE	ACCESS CONTRL	MILEPOINT	MILEPOINT DESCRIPTION	MARKED LANES	SURFACE WIDTH/TYPE*	AADT
SECONDARY R	RUR-LOCAL	UNDIVIDED	NONE	0.00 IS 95	J F K MEMORIAL HWY	2	15I	
				0.00	TOLL MAINTENANCE			
				0.18		2	16I	
				0.35		2	24I	
				0.55		2	15I	
				0.77		1	14I	
				0.86 IS 95	J F K MEMORIAL HWY			

ROUTE NUMBER.....MD 132
INVENTORY DIRECTION....EAST
NAME: W BELAIR AVE

SECONDARY R	URB-LOCAL	UNDIVIDED	NONE	0.00	CUL DE SAC	2	27I	12,275
U				0.03	IN CORP LMITS ABERDEEN			
				0.03 RP 9509	RAMP 9 FR RAMP 6 TO MD 132			
				0.09	SPEED LIMIT 40 MPH			
				0.10		2	24I	
				0.15	SPUR FR MD 22			
				0.15 MU1010	NORTHEAST RD			
				0.28 MU 147	BEAL DR			
				0.38	SPUR TO MD 132A			
	URB-MINOR ARTERIAL			0.40 MD 132A	BEARDS HILL RD			
				0.42	SPUR TO MD 132A			
				0.42 MU 250	BUSH CHAPEL RD			
				0.49 MU 251	BUSH CHAPEL RD			
				0.65 MU 50	ALSTON ST			
				0.68 MU 930	MIDDLETON RD			
				0.75	SPEED LIMIT 30 MPH	2	30I	
				0.78 MU 980	MOYER DR			
				0.90 MU 200	BOUZARTH LA			
				0.93 MU 700	GUNNISON DR			
				1.05 MU1155	RAY AVE			
				1.07 MU 650	GRACEFORD AVE			
				1.16 MD 462	PARADISE RD			
				1.17	SPUR TO MD 462			
				1.17 MU 765	HOLLOWAY LA			
				1.23 MU 110	BALTIMORE ST			
				1.40 MU 90	BAKER ST			
				1.47 MU 960	MT ROYAL AVE			
				1.48	R/R #CSX 148 804 Y	2	42I	

* A,B = UNIMPROVED; C = GRADED & DRAINED; D,E = SOIL, GRAVEL, STONE; F,G = LOW TYPE BITUMINOUS;
H,I = HIGH TYPE BITUMINOUS; J = CONCRETE; K = BRICK; L = BLOCK

STATE HIGHWAY ADMINISTRATION OF MARYLAND
HIGHWAY INFORMATION SERVICES DIVISION
DATA SUPPORT GROUP

STATE HIGHWAY LOCATION REFERENCE

ROUTE NUMBER.....MD 132 CONTINUED
INVENTORY DIRECTION....EAST
NAME: W BELAIR AVE

COUNTY-HARFORD
SHA DISTRICT.....4
DATE.....12/31/2000

SYSTEM	FUNCTIONAL CLASS	HWY TYPE	ACCESS CONTRL	MILEPOINT	MILEPOINT DESCRIPTION	MARKED LANES	SURFACE WIDTH/TYPE*	AADT
SECONDARY U	URB-MINOR ARTERIAL	UNDIVIDED	NONE	1.54 MU 820	LAW ST	2	42I	12,275
				1.63 MU1230	ROGERS ST			
				1.67	ALLEY			
				1.71 MU1080	PARKE ST			
				1.78 MU 770	HOWARD ST			
		DIVIDED		1.80	SPUR FR US 40	2	54I	
				1.82 US 40	N PHILADELPHIA BLVD	3	45I	4,875
				1.83	SPUR TO US 40			
		UNDIVIDED		1.85		2	29I	
				1.92		2	29J	
				2.01	STRUC #12075 AMTRAK R/R			
				2.09				
				2.15 MU1000	NORMAN AVE	2	29I	
				2.15 GV 1	A P G RD (AHEAD)			

ROUTE NUMBER.....MD 132A
INVENTORY DIRECTION....NORTH
NAME: BEARDS HILL RD

SECONDARY U	URB-MINOR ARTERIAL	DIVIDED	NONE	0.00 MD 132	W BELAIR AVE	3	40I	8,575
				0.01	SPUR TO MD 132			
				0.04	SPUR FR MD 132	5	58I	
				0.06	SPEED LIMIT 40 MPH			
				0.12 MU 210	BRADY WAY			
				0.22	SPUR TO MD 22			
				0.22	SPUR FR MD 22			
				0.24 MD 22	ABERDEEN THRUWAY			
				0.24 MU 150	BEARDS HILL RD (AHEAD)			

ROUTE NUMBER.....MD 132B
INVENTORY DIRECTION....NORTH
NAME: N POST RD

SECONDARY U	URB-COLLECTOR	DIVIDED	NONE	0.00 MU1130	POST RD (BACK)	2	36I	4,375
				0.00 MD 22	ABERDEEN THRUWAY			
		UNDIVIDED		0.04		2	28I	
				0.08 MU 715	HANOVER ST			
				0.14		2	36I	

* A,B = UNIMPROVED; C = GRADED & DRAINED; D,E = SOIL, GRAVEL, STONE; F,G = LOW TYPE BITUMINOUS;
H,I = HIGH TYPE BITUMINOUS; J = CONCRETE; K = BRICK; L = BLOCK

STATE HIGHWAY ADMINISTRATION OF MARYLAND
HIGHWAY INFORMATION SERVICES DIVISION
DATA SUPPORT GROUP

STATE HIGHWAY LOCATION REFERENCE

ROUTE NUMBER.....MD 132B CONTINUED
INVENTORY DIRECTION....NORTH
NAME: N POST RD

COUNTY-HARFORD
SHA DISTRICT.....4
DATE.....12/31/2000

SYSTEM	FUNCTIONAL CLASS	HWY TYPE	ACCESS CONTRL	MILEPOINT	MILEPOINT DESCRIPTION	MARKED LANES	SURFACE WIDTH/TYPE*	AADT
SECONDARY U	URB-COLLECTOR	UNDIVIDED	NONE	0.18 MU 710	HAMILTON PL	2	36I	4,375
				0.19 MU 560	EMMIT AVE			
				0.21 MU 920	MICHAEL LA	2	29I	
				0.30 MU 640	GLADE AVE			
				0.30 OP1605	WOOD RD			
				0.33		2	22I	
				0.37	SPEED LIMIT 40 MPH			
R	RUR-MINOR COLLECTOR			0.50 OP1612	OSBORN LA			
				0.50	OUT CORP LMTS ABERDEEN			
				0.81 OP 330	APACHE DR			
				0.91	SPEED LIMIT 35 MPH			
				1.06 OP 333	KINSEY AVE			
				1.10	STRUC #12013 SWAN CREEK			
				1.18 CO 884	MULLINS RD			
NAME: OAKINGTON RD				1.34 CO1064	OAKINGTON RD			
				1.40	R/R #ATK 530 697 N			
				1.40	STRUC #12061			
				1.43 US 40	PULASKI HWY			

ROUTE NUMBER.....MD 136
INVENTORY DIRECTION....NORTH
NAME: CALVARY RD

SECONDARY R	RUR-MAJOR COLLECTOR	UNDIVIDED	NONE	0.00 MD 7	PHILADELPHIA RD	2	21I	4,700
				0.31	BEG BR			
				0.33 IS 95	J F K MEMORIAL HWY			
				0.33	STRUC #H X796			
				0.35	END BR			
				0.37 CO 451	HOOKERS MILL RD			
				0.44	SPEED LIMIT 45 MPH			
				1.04 OP 288	ENT BYNUM HILLS			
				1.31 CO 473	GOAT HILL RD			
				2.06 CO 243	CEDAR LA			
				2.22		2	24I	
				2.39 MD 543	CRESWELL RD/FOUNTAIN GREEN RD			8,775
				2.49		2	21I	
				3.10 CO1056	SHUCKS RD			
				3.64 CO 328	JAMES RUN RD			6,600
				3.99	STRUC #12034 JAMES RUN			
				4.37 CO 221	SNAKE LA			6,200

* A,B = UNIMPROVED; C = GRADED & DRAINED; D,E = SOIL, GRAVEL, STONE; F,G = LOW TYPE BITUMINOUS;
H,I = HIGH TYPE BITUMINOUS; J = CONCRETE; K = BRICK; L = BLOCK

STATE HIGHWAY ADMINISTRATION OF MARYLAND
HIGHWAY INFORMATION SERVICES DIVISION
DATA SUPPORT GROUP

STATE HIGHWAY LOCATION REFERENCE

ROUTE NUMBER.....MD 136 CONTINUED
INVENTORY DIRECTION....NORTH
NAME: CALVARY RD

COUNTY-HARFORD
SHA DISTRICT.....4
DATE.....12/31/2000

SYSTEM	FUNCTIONAL CLASS	HWY TYPE	ACCESS CONTRL	MILEPOINT	MILEPOINT DESCRIPTION	MARKED LANES	SURFACE WIDTH/TYPE*	AADT
SECONDARY R	RUR-MAJOR COLLECTOR	UNDIVIDED	NONE	4.52	SPEED LIMIT 40 MPH	2	21I	6,200
				4.76	CO 210 ASBURY RD			
				5.24	CO 220 GRAFTONS LA			
				5.53	OP1595 COALE LA			
				5.67	CO2020 KRAGL DR			
				6.14		3	36I	
	RUR-MINOR ARTERIAL			6.19	MD 22 CHURCHVILLE RD	3	35I	8,125
NAME: PRIESTFORD RD				6.19				
				6.22		2	24I	
				6.85	CO1978 WESLEYAN DR			
				7.10	CO1215 COLLEGE VIEW DR			
				7.13	CO 716 ROLLING RD			
				7.48	CO 207 E MEDICAL HALL RD			
				7.71	SPEED LIMIT 45 MPH			
				7.87	CO 219 COOL BRANCH RD			7,050
				8.10	CO2017 NORTHERN DANCER DR			
				8.81	CO 215 COOL SPRING RD			
				8.93	ENT TO TEST AREA			
				9.08	ENT TO TEST AREA			
				9.15	CO 193 HARMONY CHURCH RD			
				9.17	STRUC #12033 DEER CREEK	2	21I	
				10.05	OP1600 NO NAME			
				10.28	CO1019 TRAPPE RD			
				10.37	CO 167 TRAPPE CHURCH RD			
				11.27	CO 192 POPLAR GROVE RD			
				11.68	CO 192 POPLAR GROVE RD	2	39I	
				11.78	SPUR FR US 1			
				11.81	US 1 CONOWINGO RD			7,650
NAME: WHITEFORD RD				11.81				
				11.83	SPUR FR US 1			
				11.84		2	24I	
				11.89	SPEED LIMIT 40 MPH			
				12.13	CO 506 N TUCKER RD			
				12.38	CO 173 POOLE RD			
				12.41	SPEED LIMIT 30 MPH			
				12.61	CO 747 DUBLIN SCHOOL RD	2	34I	
				12.67		2	24I	
				12.72		2	38I	
				12.81	MD 440 DUBLIN RD			6,950
				12.86		2	24I	
				13.05	SPEED LIMIT 40 MPH			
				13.32	CO 150 DEERFIELD RD			

* A,B = UNIMPROVED; C = GRADED & DRAINED; D,E = SOIL, GRAVEL, STONE; F,G = LOW TYPE BITUMINOUS;
H,I = HIGH TYPE BITUMINOUS; J = CONCRETE; K = BRICK; L = BLOCK

STATE HIGHWAY ADMINISTRATION OF MARYLAND
HIGHWAY INFORMATION SERVICES DIVISION
DATA SUPPORT GROUP

STATE HIGHWAY LOCATION REFERENCE

ROUTE NUMBER.....MD 136 CONTINUED
INVENTORY DIRECTION....NORTH
NAME: WHITEFORD RD

COUNTY-HARFORD
SHA DISTRICT.....4
DATE.....12/31/2000

SYSTEM	FUNCTIONAL CLASS	HWY TYPE	ACCESS CONTRL	MILEPOINT	MILEPOINT DESCRIPTION	MARKED LANES	SURFACE WIDTH/TYPE*	AADT
SECONDARY R	RUR-MINOR ARTERIAL	UNDIVIDED	NONE	13.56	SPEED LIMIT 50 MPH	2	24I	6,950
				14.26	CO 143 SCARBORO RD			6,750
				14.89	STRUC #12032 BROAD CREEK			
				15.08	CO 156 MACTON RD			
				15.08	CO 445 ROBINSON MILL RD			
				15.41	CO 140 PEACH ORCHARD RD			
				16.24	CO 118 PROSPECT RD			6,950
				16.24	MD 646 PROSPECT RD			
				16.36	CO 136 DEEP RUN RD			
				17.24	CO 121 HEAPS RD			
				17.24	CO 117 KERR RD			
				17.92		3	36I	
				18.06	CO 111 RIDGE RD			
				18.38	CO 115 JONES RD			
				18.46		4	48I	
				18.50	CO 110 QUARRY RD			
				18.57	SPEED LIMIT 30 MPH			
				18.83	CO 131 CHESNUT ST			
				18.89	CO 102 OLD PYLESVILLE RD			
				18.89	CO1770 MAIN ST			
	RUR-MAJOR COLLECTOR			19.16	MD 165 PYLESVILLE RD	2	24I	1,150
				19.20	HARRISON LA (PVT)			
				19.23	SPEED LIMIT 35 MPH			
				19.35	CO 107 DOOLEY RD			
				19.63	SPEED LIMIT 50 MPH			
				21.25	CO 104 LINE RD			
				21.64	MD 624 GRACETON RD	2	22I	
				21.74	SPEED LIMIT 40 MPH			
				22.22	CO 105 ARCHER RD			
				23.75	MD 24 ROCKS RD			1,850
NAME: HARKINS RD				23.75				
				23.83	SPEED LIMIT 50 MPH			
				24.01	CO 98 MCFADDEN RD			
				24.30	STRUC #12031 FALLING BRANCH			
				24.33	CO 98 MCFADDEN RD			
				25.05	CO 97 LINKOUS RD			
				25.59	CO 93 FAWN GROVE RD			
				26.22	CO 31 ONION RD			
				26.39	STRUC #12030 BIG BRANCH			
				26.43	CO 18 TELEGRAPH RD			1,650
				27.17	CO 418 ST PAULS CHURCH RD			
				27.68	CO 29 AMOSS MILL RD			

* A,B = UNIMPROVED; C = GRADED & DRAINED; D,E = SOIL, GRAVEL, STONE; F,G = LOW TYPE BITUMINOUS;
H,I = HIGH TYPE BITUMINOUS; J = CONCRETE; K = BRICK; L = BLOCK

STATE HIGHWAY ADMINISTRATION OF MARYLAND
HIGHWAY INFORMATION SERVICES DIVISION
DATA SUPPORT GROUP

STATE HIGHWAY LOCATION REFERENCE

ROUTE NUMBER.....MD 136 CONTINUED
INVENTORY DIRECTION....NORTH
NAME: HARKINS RD

COUNTY-HARFORD
SHA DISTRICT.....4
DATE.....12/31/2000

SYSTEM	FUNCTIONAL CLASS	HWY TYPE	ACCESS CONTRL	MILEPOINT	MILEPOINT	DESCRIPTION	MARKED LANES	SURFACE WIDTH/TYPE*	AADT
SECONDARY R	RUR-MAJOR COLLECTOR	UNDIVIDED	NONE	27.68	CO 416	WEST HEAPS RD	2	22I	1,650
				28.32	CO 19	CAREA RD			
				28.92	CO 32	ISLAND BRANCH RD			
				29.04		STRUC #12029 ISLAND BRANCH			
				29.09	CO 29	AMOSS MILL RD			
				29.30	CO 5	BROADWAY			
				30.04	MD 23	NORRISVILLE RD			

ROUTE NUMBER.....MD 138
INVENTORY DIRECTION....EAST
NAME: TROYER RD

SECONDARY R	RUR-MINOR ARTERIAL	UNDIVIDED	NONE	0.00		BALTIMORE CO/L	2	22I	2,075
				0.12		SPEED LIMIT 50 MPH			
				0.89			2	30I	
				0.93	MD 23	NORRISVILLE RD			
				0.93	CO 20	TROYER RD (AHEAD)			

ROUTE NUMBER.....MD 146
INVENTORY DIRECTION....NORTH
NAME: JARRETTSVILLE PIKE

SECONDARY R	RUR-MINOR ARTERIAL	UNDIVIDED	NONE	0.00		BALTIMORE CO/L	2	24I	13,425
				0.00		STRUC #3089 LITTLE GUNPOWDER FALLS			
				0.11		SPEED LIMIT 50 MPH			
				0.80		SPUR TO HESS RD			
				0.81	CO 48	HESS RD			
				2.40	CO 41	POCOCK RD			
		DIVIDED		3.35			2	20I	
				3.46	MD 152	FALLSTON RD			9,150
		UNDIVIDED		3.57			2	24I	
				3.68	CO 866	NORTH CLIFF DR			
				3.74	CO 36	HOUCKS MILL RD			
				3.88	CO 34	SENSEL RD			
				4.35	CO 537	LINDA LA			
				4.58	CO1919	COOL WOODS CT			
				4.91	CO1195	HUNT CREST RD			
				5.09			3	35I	

* A,B = UNIMPROVED; C = GRADED & DRAINED; D,E = SOIL, GRAVEL, STONE; F,G = LOW TYPE BITUMINOUS;
H,I = HIGH TYPE BITUMINOUS; J = CONCRETE; K = BRICK; L = BLOCK

STATE HIGHWAY ADMINISTRATION OF MARYLAND
HIGHWAY INFORMATION SERVICES DIVISION
DATA SUPPORT GROUP

STATE HIGHWAY LOCATION REFERENCE

ROUTE NUMBER.....MD 146 CONTINUED
INVENTORY DIRECTION...NORTH
NAME: JARRETTSVILLE PIKE

COUNTY-HARFORD
SHA DISTRICT.....4
DATE.....12/31/2000

SYSTEM	FUNCTIONAL CLASS	HWY TYPE	ACCESS CONTRL	MILEPOINT	MILEPOINT	DESCRIPTION	MARKED LANES	SURFACE WIDTH/TYPE*	AADT
SECONDARY R	RUR-MINOR ARTERIAL	UNDIVIDED	NONE	5.14 MD 23		NORRISVILLE RD	3	35I	9,150
				5.14 CO 22		MADONNA RD (AHEAD)			

ROUTE NUMBER.....MD 147
INVENTORY DIRECTION...NORTH
NAME: HARFORD RD

SECONDARY R	RUR-MAJOR COLLECTOR	UNDIVIDED	NONE	0.00		BALTIMORE CO/L	2	22I	9,425
				0.00		STRUC #3090 LITTLE GUNPOWDER FALLS			
				0.06		SPEED LIMIT 50 MPH			
				0.72	CO 274	RECKORD RD			10,325
		DIVIDED		1.73			2	24I	
				1.85		SPUR FR MD 152			
				1.85		SPUR TO MD 152			
				1.87	MD 152	MOUNTAIN RD/FALLSTON RD			15,525
				1.89		SPUR TO MD 152			
				1.89		SPUR FR MD 152			
		UNDIVIDED		2.02		MILTON AVE (ENT TO HOSPITAL)			
				2.10					
				2.14	CO 358	BAGLEY ST			
				2.24		SPEED LIMIT 40 MPH			
				2.65	CO1037	CONNOLLY RD			
				2.65	OP 99	NO NAME			
				2.90			4	42I	
				2.94		SPUR TO US 1			
				2.96	US 1	BELAIR RD/BELAIR BYPASS			
				2.96	US 1BU	BELAIR RD (AHEAD)			

ROUTE NUMBER.....MD 152
INVENTORY DIRECTION...NORTH
NAME: MAGNOLIA RD

SECONDARY R	URB-MINOR ARTERIAL	UNDIVIDED	NONE	0.00		ROAD END	2	28I	350
				0.08		SPEED LIMIT 45 MPH			
				0.11			2	32I	
				0.18		STRUC #12037 AMTRAK R/R			
				0.39	CO 510	FORT HOYLE RD	2	24I	
				0.90	OP 201	ROPKA LA			

* A,B = UNIMPROVED; C = GRADED & DRAINED; D,E = SOIL, GRAVEL, STONE; F,G = LOW TYPE BITUMINOUS;
H,I = HIGH TYPE BITUMINOUS; J = CONCRETE; K = BRICK; L = BLOCK

STATE HIGHWAY ADMINISTRATION OF MARYLAND
HIGHWAY INFORMATION SERVICES DIVISION
DATA SUPPORT GROUP

STATE HIGHWAY LOCATION REFERENCE

ROUTE NUMBER.....MD 152 CONTINUED
INVENTORY DIRECTION....NORTH
NAME: MAGNOLIA RD

COUNTY-HARFORD
SHA DISTRICT.....4
DATE.....12/31/2000

SYSTEM	FUNCTIONAL CLASS	HWY TYPE	ACCESS CONTRL	MILEPOINT	MILEPOINT DESCRIPTION	MARKED LANES	SURFACE WIDTH/TYPE*	AADT
SECONDARY R	URB-MINOR ARTERIAL	UNDIVIDED	NONE	0.98	CO 507 TRIMBLE RD	2	24I	11,875
				1.13	OP 177 BEALL DR			
				1.17	OP 176 NO NAME			
				1.28	OP 175 GUNTHER LA			
				1.58	CO 512 HANSON RD			
				1.58	CO2238 HANSON RD EXT			
				1.78	OP1341 WINDY BRANCH WAY			
				1.92	OP1764 SUGAR HILL RD			
		DIVIDED		2.16				
				2.24		4	48I	
				2.38	US 40 PULASKI HWY			28,000
NAME: MOUNTAIN RD				2.38				
	URB-OTHER PRIN ART			2.42				
				2.47	CO 283 CLAYTON RD			
				2.54	SPEED LIMIT 50 MPH			
				2.57	CO1330 OLD MOUNTAIN RD			
				2.61	BEG BR			
				2.63	R/R #CSX 140 814 E			
				2.63	STRUC #12036			
				2.65	END BR			
				2.74	CO1329 OLD MOUNTAIN RD S			
				2.97	MD 7 PHILADELPHIA RD			
				3.11	RP 9504 RAMP 4 FR MD 152 TO RAMP 5			
				3.19	RP 9506 RAMP 6 FR RAMP 3 TO MD 152			
				3.24	RP 9503 RAMP 3 FR IS 95 TO MD 152			
				3.24	RP 9505 RAMP 5 FR MD 152 TO IS 95			
	RUR-MINOR ARTERIAL		PART	3.30	IS 95 J F K MEMORIAL HWY			
				3.30	STRUC #H X743			
				3.30	EXIT #74			
				3.37	RP 9501 RAMP 1 FR MD 152 TO IS 95			
				3.37	RP 9507 RAMP 7 FR RAMP 2 TO MD 152			
				3.41	RP 9502 RAMP 2 FR IS 95 TO MD 152			
				3.42	RP 9508 RAMP 8 FR MD 152 TO RAMP 1			
				3.55	CO1329 OLD MOUNTAIN RD S			
				3.55	MD 152B JAYCEE DR			
				3.59	OP 225 NO NAME			
				3.63	CO 504 TAYLOR BROOK RD			
		UNDIVIDED	NONE	3.75		2	24I	
				3.95	CO 290 FRANKLINVILLE RD			
				4.52	CO 949 GREENSPRING AVE E			
				4.52	CO1331 OLD MOUNTAIN RD			
				4.99	CO1331 OLD MOUNTAIN RD			

* A,B = UNIMPROVED; C = GRADED & DRAINED; D,E = SOIL, GRAVEL, STONE; F,G = LOW TYPE BITUMINOUS;
H,I = HIGH TYPE BITUMINOUS; J = CONCRETE; K = BRICK; L = BLOCK

STATE HIGHWAY ADMINISTRATION OF MARYLAND
HIGHWAY INFORMATION SERVICES DIVISION
DATA SUPPORT GROUP

STATE HIGHWAY LOCATION REFERENCE

ROUTE NUMBER.....MD 152 CONTINUED
INVENTORY DIRECTION....NORTH
NAME: MOUNTAIN RD

COUNTY-HARFORD
SHA DISTRICT.....4
DATE.....12/31/2000

SYSTEM	FUNCTIONAL CLASS	HWY TYPE	ACCESS CONTRL	MILEPOINT	MILEPOINT DESCRIPTION	MARKED LANES	SURFACE WIDTH/TYPE*	AADT
SECONDARY R	RUR-MINOR ARTERIAL	UNDIVIDED	NONE	5.24 CO 246	SINGER RD	2	24I	27,025
				5.41 OP1622	JERUSALEM RD			
				5.54	ENT TO CHURCH			
				5.75 CO 282	STOCKTON RD			
				5.89 CO 743	OLD MOUNTAIN RD			
				6.19 CO 260	OLD JOPPA RD			
				6.55 CO 279	CHEYENNE AVE			
				6.57 CO 743	OLD MOUNTAIN RD			
				6.75 CO 281	DUNWOOD LA			
				6.84 CO 274	RECKORD RD			
				6.92	SPEED LIMIT 45 MPH			
				6.99 CO 916	STRATFORD RD			
				7.14 CO 749	STONEBROOK RD			
		DIVIDED		7.31				
				7.39		4	48I	
				7.54	SPUR TO US 1			
				7.54	SPUR FR US 1			
				7.55 US 1	BELAIR RD			18,800
				7.56	SPUR TO US 1			
				7.56	SPUR FR US 1			
				7.84 CO 359	HARMONY TERR			
				7.95 CO 362	MILLS RD			
				8.01	SPUR TO MD 147			
				8.01	SPUR FR MD 147			
			PART	8.03 MD 147	HARFORD RD			23,425
NAME: FALLSTON RD				8.03				
				8.05	SPUR FR MD 147			
				8.05	SPUR TO MD 147			
				8.46		2	24I	
		UNDIVIDED		8.61 CO1037	CONNOLLY RD			
				8.68	SPEED LIMIT 50 MPH			
				9.29 CO 230	WATERVALE RD			
				9.77	SPUR FR OLD FALLSTON RD			
				9.77	SPUR TO CARRS MILL RD			
	URB-OTHER PRIN ART		NONE	9.79 CO 742	OLD FALLSTON RD			23,225
				9.79 CO 214	CARRS MILL RD			
				9.82	SPUR FR OLD FALLSTON RD			
				10.20 CO1096	ROCHELLE DR			
				10.20 CO1995	OLD FALLSTON RD			
				10.33 CO1304	FALLS CREST DR			
				10.56 CO 272	FRIENDSHIP RD			22,225
				10.73 CO1146	CLOVERDALE DR			

* A,B = UNIMPROVED; C = GRADED & DRAINED; D,E = SOIL, GRAVEL, STONE; F,G = LOW TYPE BITUMINOUS;
H,I = HIGH TYPE BITUMINOUS; J = CONCRETE; K = BRICK; L = BLOCK

STATE HIGHWAY ADMINISTRATION OF MARYLAND
HIGHWAY INFORMATION SERVICES DIVISION
DATA SUPPORT GROUP

STATE HIGHWAY LOCATION REFERENCE

ROUTE NUMBER.....MD 152 CONTINUED
INVENTORY DIRECTION....NORTH
NAME: FALLSTON RD

COUNTY-HARFORD
SHA DISTRICT.....4
DATE.....12/31/2000

SYSTEM	FUNCTIONAL CLASS	HWY TYPE	ACCESS CONTRL	MILEPOINT	MILEPOINT	DESCRIPTION	MARKED LANES	SURFACE WIDTH/TYPE*	AADT
SECONDARY R	URB-OTHER PRIN ART	UNDIVIDED	NONE	10.92	CO 58	OAKMONT RD	2	24I	22,225
				11.05	CO 919	CLARET DR			
				11.20		ENT TO ELEM SCHOOL			
				11.24		EXIT FR ELEM SCHOOL			
	RUR-MINOR ARTERIAL			11.69	CO 56	PLEASANTVILLE RD			16,725
				12.50	CO 55	KIDD RD			
				12.87	CO 54	CHOATE RD			
				13.34		SPUR FR MD 165			
				13.35	MD 165	BALDWIN MILL RD			4,725
				13.68	CO 741	SCARFF RD			
				13.68	CO1434	FRANKLINS CHANCE CT			
				13.81	CO1901	HADDON HURST CT			
				13.99	CO 740	NELSON LA			
				13.99	OP 740	NELSON LA			
				14.13	CO1154	DERBY DR			
				14.35	CO 581	CLUB RD			
				14.51	CO 47	RUTLEDGE RD			
				14.72	CO1581	KINGS ARM DR			
				14.88	CO 48	HESS RD			
				15.10	CO 46	ENGLE RD			
				15.32	CO 41	POCOCK RD			
				16.22	CO 45	CHARLES ST			
				16.27	CO 42	EBENEZER RD			
				16.46	CO 43	FURNACE RD			
				16.76	CO2002	FOX MEADOW CT			
				17.03	CO1537	GLENOAK DR			
				17.30	MD 152A	NO NAME			
				17.34	MD 146	JARRETTSVILLE PIKE			

ROUTE NUMBER.....MD 152A
INVENTORY DIRECTION....NORTH
NAME: NO NAME

SECONDARY R	RUR-LOCAL	UNDIVIDED	NONE	0.00	MD 152	FALLSTON RD	2	22I	
				0.09		ROAD END			

* A,B = UNIMPROVED; C = GRADED & DRAINED; D,E = SOIL, GRAVEL, STONE; F,G = LOW TYPE BITUMINOUS;
H,I = HIGH TYPE BITUMINOUS; J = CONCRETE; K = BRICK; L = BLOCK

STATE HIGHWAY ADMINISTRATION OF MARYLAND
HIGHWAY INFORMATION SERVICES DIVISION
DATA SUPPORT GROUP

STATE HIGHWAY LOCATION REFERENCE

ROUTE NUMBER.....MD 152B
INVENTORY DIRECTION....SOUTH
NAME: JAYCEE DR

COUNTY-HARFORD
SHA DISTRICT.....4
DATE.....12/31/2000

SYSTEM	FUNCTIONAL CLASS	HWY TYPE	ACCESS CONTRL	MILEPOINT	MILEPOINT DESCRIPTION	MARKED LANES	SURFACE WIDTH/TYPE*	AADT
SECONDARY R	RUR-LOCAL	UNDIVIDED	NONE	0.00	CO1329 OLD MOUNTAIN RD S (BACK)	2	44I	
				0.00	MD 152 MOUNTAIN RD			
				0.00	TOLL MAINTENANCE			
				0.04		2	30I	
				0.06	SPEED LIMIT 30 MPH			
				0.12		2	36I	
				0.22	OP 223 JAYCEE DR (AHEAD)			

ROUTE NUMBER.....MD 155
INVENTORY DIRECTION....EAST
NAME: LEVEL RD

SECONDARY R	RUR-MINOR ARTERIAL	UNDIVIDED	NONE	0.00	MD 22 CHURCHVILLE RD	2	29I	7,875
				0.04		2	22I	
				0.11	SPEED LIMIT 40 MPH			
				0.33	ENT TO SCHOOL			
				0.48	CO 218 GLENNVILLE RD	2	24I	
				0.61	SPEED LIMIT 50 MPH			
				2.00	CO1707 LOCUST HILL DR			
				2.75	CO1991 MCCOMMONS RD X-OVER			
				2.91	CO1990 MCCOMMONS RD			
				3.14	CO 967 HOPEWELL RD			
				3.62	CO 354 HOPKINS RD			
		PART		3.68				
				3.78	MD 161 DARLINGTON RD			
				4.17	CO1992 RIDER LA			
				4.29	ENT TO CHURCH			
		NONE		4.47	CO 771 FOX RIDGE DR			12,075
				4.47	MD 156 ALDINO RD			
				4.53	CO 413 HAMILTON AVE			
		PART		4.80	CO 759 PARADISE RD			10,075
				4.80	MD 462 PARADISE RD			
				5.18	CO 399 WEBSTER LAPIDUM RD			
				5.93	CO1065 EARLTON RD			10,875
				6.24	RP 9502 RAMP 2 FR IS 95 TO MD 155			
				6.26	RP 9508 RAMP 8 FR MD 155 TO IS 95			
				6.38	RP 9507 RAMP 7 FR RAMP 2 TO MD 155			
				6.43	RP 9501 RAMP 1 FR MD 155 TO RAMP 8			
				6.55	BEG BR			
		NONE		6.57				15,175

* A,B = UNIMPROVED; C = GRADED & DRAINED; D,E = SOIL, GRAVEL, STONE; F,G = LOW TYPE BITUMINOUS;
H,I = HIGH TYPE BITUMINOUS; J = CONCRETE; K = BRICK; L = BLOCK

STATE HIGHWAY ADMINISTRATION OF MARYLAND
HIGHWAY INFORMATION SERVICES DIVISION
DATA SUPPORT GROUP

STATE HIGHWAY LOCATION REFERENCE

ROUTE NUMBER.....MD 155 CONTINUED
INVENTORY DIRECTION....EAST
NAME: LEVEL RD

COUNTY-HARFORD
SHA DISTRICT.....4
DATE.....12/31/2000

SYSTEM	FUNCTIONAL CLASS	HWY TYPE	ACCESS CONTRL	MILEPOINT	MILEPOINT DESCRIPTION	MARKED LANES	SURFACE WIDTH/TYPE*	AADT
SECONDARY R	RUR-MINOR ARTERIAL	UNDIVIDED	NONE	6.58 IS 95	J F K MEMORIAL HWY	2	24I	15,175
				6.58	STRUC #H X890			
				6.58	EXIT #89			
				6.60	END BR			
				6.69 RP 9503	RAMP 3 FR RAMP 6 TO MD 155			
				6.76 RP 9505	RAMP 5 FR MD 155 TO RAMP 4			
				6.84 RP 9506	RAMP 6 FR IS 95 TO MD 155			
				6.90 RP 9504	RAMP 4 FR MD 155 TO IS 95			
				6.98 CO 403	BARKER LA			
				7.11 CO 180	LAPIDUM RD			
				7.29 OP 358	NO NAME			
				7.45	SPEED LIMIT 35 MPH			
				7.63 OP1602	CANVAS BACK DR			
				7.68	BAKER RD (ENT TO QUARRY)			
				7.78	WASA-WHDG RADIO STATION			
				7.80 OP1752	SEAGULL DR	2	34I	
				7.84 OP 357	NO NAME			
	URB-OTHER PRIN ART			7.94		4	48I	
				8.03 MU 665	WAKEFIELD DR			
				8.06 CO 540	MARYLAND AVE			
				8.14 MU 275	EUGENE DR			
				8.17 MU 470	MARTIN RD			
				8.21	IN CORP LMTS HAVRE DE GRACE			
				8.21				
				8.30 MU 90	BAYVIEW DR			
				8.38 MU 350	GRACE VIEW DR			
				8.55 MU 655	VAN BUREN ST			
				8.55 MU 650	TYDINGS RD			
				8.71	R/R #CSX 140 792 G			
				8.76 MD 763	SUPERIOR ST	2	36I	
				8.76				
				8.84	SPEED LIMIT 30 MPH			
				8.96 MU 270	ERIE ST			
				9.03 MU 510	ONTARIO ST			
				9.09	SPUR FR US 40			
				9.12 MU 520	OTSEGO ST			
				9.12 MD 7A	OTSEGO ST			
				9.12 US 40	PULASKI HWY			

U
NAME: SUPERIOR ST

NAME: OHIO ST

* A,B = UNIMPROVED; C = GRADED & DRAINED; D,E = SOIL, GRAVEL, STONE; F,G = LOW TYPE BITUMINOUS;
H,I = HIGH TYPE BITUMINOUS; J = CONCRETE; K = BRICK; L = BLOCK

STATE HIGHWAY ADMINISTRATION OF MARYLAND
HIGHWAY INFORMATION SERVICES DIVISION
DATA SUPPORT GROUP

STATE HIGHWAY LOCATION REFERENCE

ROUTE NUMBER.....MD 156
INVENTORY DIRECTION....EAST
NAME: ALDINO RD

COUNTY-HARFORD
SHA DISTRICT.....4
DATE.....12/31/2000

SYSTEM	FUNCTIONAL CLASS	HWY TYPE	ACCESS CONTRL	MILEPOINT	MILEPOINT DESCRIPTION	MARKED LANES	SURFACE WIDTH/TYPE*	AADT
SECONDARY R	RUR-LOCAL	DIVIDED	NONE	0.00 MD 22	CHURCHVILLE RD	2	28I	1,375
		UNDIVIDED		0.03		2	24I	
				0.06	SHA GARAGE			
				0.07	X-OVER TO MD 22			
				0.08		2	20I	
				0.13	SPEED LIMIT 35 MPH			
				0.53 OP 249	WEST LA			
				0.82 CO 357	MAHAN RD			
				0.86	SPEED LIMIT 40 MPH			
				1.14		2	24I	
				1.40		2	20I	
	RUR-MINOR COLLECTOR			1.81 CO 863	TIMOTHY DR			
	RUR-LOCAL			2.52 CO 332	CARSINS RUN RD			
				2.61 CO 967	HOPEWELL RD			
				2.61 CO 333	ALDINO STEPNEY RD			
				3.19 CO 415	W CHAPEL RD			1,075
				3.38	STRUC #12038 SWAN CREEK			
				3.90 CO 413	HAMILTON AVE			
				3.92 MD 155	CHURCHVILLE RD			
				3.92 CO 771	FOX RIDGE RD (AHEAD)			

ROUTE NUMBER.....MD 159
INVENTORY DIRECTION....NORTH
NAME: PERRYMAN RD

SECONDARY R	RUR-LOCAL	UNDIVIDED	NONE	0.00	ROAD END	2	21I	5,375
				0.22	SPEED LIMIT 30 MPH			
				0.50	SPEED LIMIT 50 MPH			
	RUR-MINOR COLLECTOR			0.55 CO 439	CLUB HOUSE DR			
				0.93 CO 436	FOREST GREENS RD			
				1.23 CO2152	HERON ST			
				1.28 CO2151	SEAGULL DR			
				1.95 CO1472	CHELSEA RD			
	RUR-MAJOR COLLECTOR			1.96 CO 443	CANNING HOUSE RD			
				2.09 CO 872	STOCKHAMS LA			
				2.20 OP 200	NO NAME			
				2.30	SPEED LIMIT 30 MPH			
				2.65 CO 434	FORDS LA			
				2.76 CO 430	MICHAELSVILLE RD			
				2.79 CO 429	IRISH LA			

* A,B = UNIMPROVED; C = GRADED & DRAINED; D,E = SOIL, GRAVEL, STONE; F,G = LOW TYPE BITUMINOUS;
H,I = HIGH TYPE BITUMINOUS; J = CONCRETE; K = BRICK; L = BLOCK

STATE HIGHWAY ADMINISTRATION OF MARYLAND
HIGHWAY INFORMATION SERVICES DIVISION
DATA SUPPORT GROUP

STATE HIGHWAY LOCATION REFERENCE

ROUTE NUMBER.....MD 159 CONTINUED
INVENTORY DIRECTION....NORTH
NAME: PERRYMAN RD

COUNTY-HARFORD
SHA DISTRICT.....4
DATE.....12/31/2000

SYSTEM	FUNCTIONAL CLASS	HWY TYPE	ACCESS CONTRL	MILEPOINT	MILEPOINT DESCRIPTION	MARKED LANES	SURFACE WIDTH/TYPE*	AADT
SECONDARY R	RUR-MAJOR COLLECTOR	UNDIVID	NONE	2.91	CO2050 PERRYMAN YARD	2	21I	5,375
				3.04	OP 308 STOCKHAMS LA	2	24I	
				3.09	MD 159A NO NAME	2	30I	
				3.12	CO 433 CHELSEA RD	2	52I	
				3.21	SPUR FR SPESUTIA RD			
	RUR-MINOR COLLECTOR			3.22	CO 426 SPESUTIA RD	2	24I	
				3.22	OP 309 ENT TO INTERPACE CORP			
				3.28	SPEED LIMIT 45 MPH			
		CTL		3.40		2	22I	
				3.59	CO 428 CRANBERRY RD			
				3.59	CO1982 ADVANTAGE AVE			
		UNDIVID		3.65		2	24I	
				4.34		2	26I	
	URB-COLLECTOR			4.39	MU1050 OLD PHILADELPHIA RD	2	24I	
NAME:	OLD PHILADELPHIA RD			4.39				
				4.46	SPEED LIMIT 35 MPH			
	RUR-MAJOR COLLECTOR			4.51	STRUC #12039 CRANBERRY RUN			
				4.59	OP 322 NO NAME			
				4.64	OP 323 NO NAME (ENT TO TRAILER PRK)			
				4.67	OP 323 NO NAME (ENT TO TRAILER PRK)			
				4.69		2	36I	
				4.73	US 40 S PHILADELPHIA BLVD			
				4.73	MD 7 OLD PHILADELPHIA RD (AHEAD)			

ROUTE NUMBER.....MD 159A
INVENTORY DIRECTION....NORTH
NAME: NO NAME

SECONDARY R	RUR-LOCAL	UNDIVID	NONE	0.00	MD 159 PERRYMAN RD	2	24I	
				0.05	ROAD END			

ROUTE NUMBER.....MD 161
INVENTORY DIRECTION....NORTH
NAME: DARLINGTON RD

SECONDARY R	RUR-MAJOR COLLECTOR	UNDIVID	NONE	0.00	MD 155 LEVEL RD	2	25I	5,400
				0.05	CO 355 LEVEL VILLAGE RD	2	22I	
				0.12	SPEED LIMIT 40 MPH			

* A,B = UNIMPROVED; C = GRADED & DRAINED; D,E = SOIL, GRAVEL, STONE; F,G = LOW TYPE BITUMINOUS;
H,I = HIGH TYPE BITUMINOUS; J = CONCRETE; K = BRICK; L = BLOCK

STATE HIGHWAY ADMINISTRATION OF MARYLAND
HIGHWAY INFORMATION SERVICES DIVISION
DATA SUPPORT GROUP

STATE HIGHWAY LOCATION REFERENCE

ROUTE NUMBER.....MD 161 CONTINUED
INVENTORY DIRECTION....NORTH
NAME: DARLINGTON RD

COUNTY-HARFORD
SHA DISTRICT.....4
DATE.....12/31/2000

SYSTEM	FUNCTIONAL CLASS	HWY TYPE	ACCESS CONTRL	MILEPOINT	MILEPOINT DESCRIPTION	MARKED LANES	SURFACE WIDTH/TYPE*	AADT
SECONDARY R	RUR-MAJOR COLLECTOR	UNDIVIDED	NONE	0.36 CO 179	ROCK RUN RD	2	22I	5,400
				0.74 CO 693	SPRINGHILL DR			
				0.91 CO 865	MOXLEY RD			
				1.43 CO 385	FOX RD			
				1.50 CO 381	GREEN SPRING RD			
				1.93 CO1852	WILKINSON RD			
				2.29 CO 193	HARMONY CHURCH RD	2	20I	
				2.79 CO 380	STOKES RD			
				2.86		2	22I	
				3.02 CO 218	GLENVILLE RD			
				3.02	GVT RD (US ARMY)			
				3.04	BEG BR			
				3.06	STRUC #12040 DEER CREEK			
				3.09	END BR			
				3.60 CO 170	PRICE RD			
				4.18	SPEED LIMIT 30 MPH			
				4.35		2	20I	
				4.38 CO 167	TRAPPE CHURCH RD			4,250
				4.38				
				4.38 CO 539	OLD QUAKER RD			
				4.59 CO 168	SCHOOL RD			
				4.71 CO 541	KIRK RD			
				4.71 CO 166	SHURESVILLE RD			
				4.85 CO 165	SWARTZ RD			
				5.11 CO1744	ANDERSON AVE			
				5.17 MD 623	CASTLETON RD			
				5.35		2	24I	
				5.38 US 1	CONOWINGO RD			

ROUTE NUMBER.....MD 165
INVENTORY DIRECTION....NORTH
NAME: BALDWIN MILL RD

SECONDARY R	RUR-MAJOR COLLECTOR	UNDIVIDED	NONE	0.00	BALTIMORE CO/L	2	22I	8,525
				0.00	STRUC #3100 LITTLE GUNPOWDER FALLS			
				0.52	CHICKEN COOP CT			
				0.87 CO1905	GLEN KELD RD			
				1.27	COUNCILMAN LA (PVT DR)			
				1.44 CO1369	ORCHARD LAKE DR			
				1.94 CO 53	GREENE RD			

* A,B = UNIMPROVED; C = GRADED & DRAINED; D,E = SOIL, GRAVEL, STONE; F,G = LOW TYPE BITUMINOUS;
H,I = HIGH TYPE BITUMINOUS; J = CONCRETE; K = BRICK; L = BLOCK

STATE HIGHWAY ADMINISTRATION OF MARYLAND
HIGHWAY INFORMATION SERVICES DIVISION
DATA SUPPORT GROUP

STATE HIGHWAY LOCATION REFERENCE

ROUTE NUMBER.....MD 165 CONTINUED
INVENTORY DIRECTION....NORTH
NAME: BALDWIN MILL RD

COUNTY-HARFORD
SHA DISTRICT.....4
DATE.....12/31/2000

SYSTEM	FUNCTIONAL CLASS	HWY TYPE	ACCESS CONTRL	MILEPOINT	MILEPOINT DESCRIPTION	MARKED LANES	SURFACE WIDTH/TYPE*	AADT
SECONDARY R	RUR-MAJOR COLLECTOR	UNDIVIDED	NONE	2.08 CO 741	SCARFF RD	2	22I	8,525
				2.12		2	44I	
				2.17	SPUR TO MD 152			
				2.19 MD 152	FALLSTON RD			8,425
				2.26		2	22I	
				2.29	SPEED LIMIT 40 MPH			
				2.38 CO1341	CROSS COUNTRY CT			
				3.16	STRUC #12046 WEST BRANCH			
				3.22	STRUC #12045 WEST BRANCH			
				3.24 CO 45	CHARLES ST			8,325
				3.87 CO 59	PUTNAM RD			
				4.00	VAN HORN RD (PVT DR)			
				4.36 CO1244	PARKWOOD DR			
				4.52 CO1243	LOWE RD			
				4.65 CO 66	MORSE RD			
				4.80 CO1200	TROUT FARM RD			
				5.20 CO 43	FURNACE RD			
				5.20 CO2077	HUNT FIELD WAY			
	RUR-MINOR ARTERIAL			5.52 MD 23	EAST-WEST HWY			11,225
				5.93 CO2356	CENTENNIAL OAKS DR			
				6.24	SPEED LIMIT 30 MPH	2	23I	
				6.57 CO 668	INGLESIDE DR			
				6.70		2	36I	
				6.80 MD 23	NORRISVILLE RD			10,150
				6.80				
				6.80 CO 617	W JARRETTSVILLE RD			
				6.86		2	22I	
				7.20	SPEED LIMIT 45 MPH			
				8.06 CO 24	NELSON MILL RD			
				8.37 CO1362	BELLEGUARD DR			
				8.37 CO 77	OLD FEDERAL HILL RD			
				8.73 CO1470	YOUNGSTON RD			
				9.09 CO 80	BORN RD			
				9.34 CO1159	TWIN OAKS RD			
				9.81 CO 25	MT HOREB RD			
				9.81 CO1771	MIDSUMMER LA			
				9.85	SPEED LIMIT 50 MPH			
				10.43 CO2000	MARCHER CT			
				10.79 CO1518	NO NAME			
				11.30 CO1519	NO NAME			
				11.36 CO 82	ST CLAIR BRIDGE RD			6,050
				11.38	STRUC #12044 DEER CREEK			

* A,B = UNIMPROVED; C = GRADED & DRAINED; D,E = SOIL, GRAVEL, STONE; F,G = LOW TYPE BITUMINOUS;
H,I = HIGH TYPE BITUMINOUS; J = CONCRETE; K = BRICK; L = BLOCK

STATE HIGHWAY ADMINISTRATION OF MARYLAND
HIGHWAY INFORMATION SERVICES DIVISION
DATA SUPPORT GROUP

STATE HIGHWAY LOCATION REFERENCE

ROUTE NUMBER.....MD 165 CONTINUED
INVENTORY DIRECTION...NORTH
NAME: FEDERAL HILL RD

COUNTY-HARFORD
SHA DISTRICT.....4
DATE.....12/31/2000

SYSTEM	FUNCTIONAL CLASS	HWY TYPE	ACCESS CONTRL	MILEPOINT	MILEPOINT	DESCRIPTION	MARKED LANES	SURFACE WIDTH/TYPE*	AADT
SECONDARY R	RUR-MINOR ARTERIAL	UNDIVIDED	NONE	11.62	CO 93	FAWN GROVE RD	2	22I	6,050
				11.84		STRUC #12043 DEER CREEK			
				12.40	CO 90	CLERMONT MILL RD			
				13.57	CO1520	OLD FEDERAL HILL RD N			
				13.72		BEGIN ROUNDABOUT	2	32I	
NAME: PYLESVILLE RD				13.73		ROUNDABOUT			
				13.73	MD 24	ROCKS RD			
		UNDIVIDED		13.74		END ROUNDABOUT	2	22I	
				13.85		SPEED LIMIT 40 MPH			
				13.93	CO1853	OLD PYLESVILLE RD			
				13.97			2	23I	
				14.10		STRUC #121590XO PED XING			
				14.25			2	24I	
				14.60		SPEED LIMIT 50 MPH			
				14.94	MD 624	GRACETON RD			5,550
				14.94	CO 87	GRIER NURSERY RD			
				15.25	CO2191	BELLE FARM CT			
				15.36	CO 102	OLD PYLESVILLE RD			
			PART	15.75	MD 543	ADY RD			7,500
				15.90		STRUC #12016XO JACKS HOLE			
				16.10	CO 99	ST MARYS RD			
				16.15		STRUC #12041 BROAD CREEK			
				16.19	CO 103	JENKINS RD			
				17.01	CO 100	WHEELER SCHOOL RD			
				18.23	MD 136	WHITEFORD RD			9,225
				18.81	CO 107	DOOLEY RD			
				18.98		PENNSYLVANIA ST/L			

ROUTE NUMBER.....MD 439
INVENTORY DIRECTION...EAST
NAME: OLD YORK RD

SECONDARY R	RUR-MAJOR COLLECTOR	UNDIVIDED	NONE	0.00		BALTIMORE CO/L	2	24I	3,650
				0.09		SPEED LIMIT 50 MPH			
				1.22	MD 23	NORRISVILLE RD			

* A,B = UNIMPROVED; C = GRADED & DRAINED; D,E = SOIL, GRAVEL, STONE; F,G = LOW TYPE BITUMINOUS;
H,I = HIGH TYPE BITUMINOUS; J = CONCRETE; K = BRICK; L = BLOCK

STATE HIGHWAY ADMINISTRATION OF MARYLAND
HIGHWAY INFORMATION SERVICES DIVISION
DATA SUPPORT GROUP

STATE HIGHWAY LOCATION REFERENCE

ROUTE NUMBER.....MD 440
INVENTORY DIRECTION....EAST
NAME: DUBLIN RD

COUNTY-HARFORD
SHA DISTRICT.....4
DATE.....12/31/2000

SYSTEM	FUNCTIONAL CLASS	HWY TYPE	ACCESS CONTRL	MILEPOINT	MILEPOINT	DESCRIPTION	MARKED LANES	SURFACE WIDTH/TYPE*	AADT
SECONDARY R	RUR-MINOR COLLECTOR	UNDIVIDED	NONE	0.00	MD 543	ADY RD	2	22I	1,650
				0.18	CO 147	BOYD RD			
				0.33		SPEED LIMIT 40 MPH			
				0.95	CO 158	WILSON RD			
				1.72		SPEED LIMIT 35 MPH			
				2.22		SPUR TO SCARBORO RD			
				2.24	CO 143	SCARBORO RD			
				2.49	CO 146	MC GUIGAN RD			
				2.77	CO 145	MILL GREEN RD			
				2.84		SPEED LIMIT 40 MPH			
				3.82			2	26I	
				3.85	MD 136	WHITEFORD RD			2,750
				3.88			2	22I	
				3.97	CO 149	CASTLETON RD			
				4.23	CO 150	DEERFIELD RD			
				4.29		SPEED LIMIT 30 MPH			
				4.57	CO 154	GLEN COVE RD			
				4.79	CO 184	HUGHES RD			
				5.65	US 1	CONOWINGO RD			

ROUTE NUMBER.....MD 462
INVENTORY DIRECTION...NORTH
NAME: PARADISE RD

SECONDARY U	URB-MINOR ARTERIAL	UNDIVIDED	NONE	0.00	MD 132	W BELAIR AVE	2	36I	2,675
				0.01		SPUR FR MD 132			
				0.06		SPEED LIMIT 30 MPH			
				0.15	MU1280	SADLER ST			
				0.21	MU 240	BERKLEY AVE			
				0.47	MU 390	COLAINE DR			
				0.65	MD 22	ABERDEEN THRUWAY			5,975
				0.81	MU 750	HILLCREST DR			
				1.02	MU 150	BEARDS HILL RD			
				1.18	MU1520	WINDEMERE DR			
				1.18	MU 520	EASTGATE RD			
				1.22		SPEED LIMIT 40 MPH	2	24I	
				1.31		STRUC #12047 CARSINS RUN			
				1.38	MU 429	CRONIN DR			
				1.49		STRUC #12048 SWAN CREEK			
R	RUR-MAJOR COLLECTOR			1.62	CO 391	OLD ROBIN HOOD RD			5,875

* A,B = UNIMPROVED; C = GRADED & DRAINED; D,E = SOIL, GRAVEL, STONE; F,G = LOW TYPE BITUMINOUS;
H,I = HIGH TYPE BITUMINOUS; J = CONCRETE; K = BRICK; L = BLOCK

STATE HIGHWAY ADMINISTRATION OF MARYLAND
HIGHWAY INFORMATION SERVICES DIVISION
DATA SUPPORT GROUP

STATE HIGHWAY LOCATION REFERENCE

ROUTE NUMBER.....MD 462 CONTINUED
INVENTORY DIRECTION....NORTH
NAME: PARADISE RD

COUNTY-HARFORD
SHA DISTRICT.....4
DATE.....12/31/2000

SYSTEM	FUNCTIONAL CLASS	HWY TYPE	ACCESS CONTRL	MILEPOINT	MILEPOINT DESCRIPTION	MARKED LANES	SURFACE WIDTH/TYPE*	AADT
SECONDARY R	RUR-MAJOR COLLECTOR	UNDIVIDED	NONE	1.62	OUT CORP LMTS ABERDEEN	2	24I	5,875
				1.71	SPEED LIMIT 50 MPH			
				2.10	STRUC #12074 SWAN CREEK			
				2.33	CO 679 FRONTAGE RD			
				2.37	IS 95 J F K MEMORIAL HWY			5,175
				2.37	STRUC #H X866			
				2.97	CO 411 CHAPEL RD			4,175
				3.04	CO 789 WESLEYAN RD			
				3.17	CO 415 W CHAPEL RD			
				3.34	GV8010 US GOVT RD			
				3.61	CO 396 GRAVEL HILL RD			
				4.13	CO 398 WEBSTER RD			
				4.15	MD 155 LEVEL RD			
				4.15	CO 759 PARADISE RD (AHEAD)			

ROUTE NUMBER.....MD 490
INVENTORY DIRECTION....NORTH
NAME: S UNION AVE

SECONDARY U	URB-LOCAL	UNDIVIDED	NONE	0.00	MU 190 COMMERCE ST	2	40I	1,499
				0.04	SPEED LIMIT 25 MPH			
	URB-COLLECTOR			0.05	MU 330 GILES ST			1,899
				0.12	MU 400 LAFAYETTE ST			
				0.18	MU 50 ALLIANCE ST			
				0.25	MU 430 LEWIS ST			
				0.31	MD 7A REVOLUTION ST/S UNION AVE			
				0.31	MU 590 REVOLUTION ST			

ROUTE NUMBER.....MD 543
INVENTORY DIRECTION....NORTH
NAME: RIVERSIDE PKWY

SECONDARY R	URB-COLLECTOR	DIVIDED	NONE	0.00	US 40 PULASKI HWY	3	40I	17,450
				0.01	SPUR TO US 40			
				0.03	SPUR FR US 40			
		UNDIVIDED		0.05		3	36I	
				0.08		3	42I	
				0.19		2	26I	

* A,B = UNIMPROVED; C = GRADED & DRAINED; D,E = SOIL, GRAVEL, STONE; F,G = LOW TYPE BITUMINOUS;
H,I = HIGH TYPE BITUMINOUS; J = CONCRETE; K = BRICK; L = BLOCK

STATE HIGHWAY ADMINISTRATION OF MARYLAND
HIGHWAY INFORMATION SERVICES DIVISION
DATA SUPPORT GROUP

STATE HIGHWAY LOCATION REFERENCE

ROUTE NUMBER.....MD 543 CONTINUED
INVENTORY DIRECTION....NORTH
NAME: RIVERSIDE PKWY

COUNTY-HARFORD
SHA DISTRICT.....4
DATE.....12/31/2000

SYSTEM	FUNCTIONAL CLASS	HWY TYPE	ACCESS CONTRL	MILEPOINT	MILEPOINT DESCRIPTION	MARKED LANES	SURFACE WIDTH/TYPE*	AADT
SECONDARY R	URB-COLLECTOR	UNDIVIDED	NONE	0.30	US 40 PULASKI HWY	2	26I	17,450
				0.30	STRUC #12082			
				0.48		2	24I	
				0.56	CO1849 CREAMERY LA			
				0.56	CO2074 BELCAMP GARTH			
				0.71	CO1510 BRASS MILL RD			
				0.71	CO1493 CHURCH CREEK RD			
				0.78	SPEED LIMIT 40 MPH			
				0.95	CO2127 GILMER WAY			
		DIVIDED		1.14		3	36I	
				1.23	CO1493 CHURCH CREEK RD	4	48I	
				1.32	CO2128 POLICY DR			
				1.45	SPUR TO MD 7			
				1.46	SPUR FR MD 7			
	RUR-MAJOR COLLECTOR			1.47	MD 7 PHILADELPHIA RD			19,000
NAME: CRESWELL RD				1.47				
				1.50	SPUR FR MD 7			
				1.50	SPUR TO MD 7			
				1.56	RP 9502 RAMP 2 FR MD 543 TO RAMP 3			
				1.58	RP 9504 RAMP 4 FR RAMP 1 TO MD 543			
				1.61	RP 9501 RAMP 1 FR IS 95 TO MD 543			
				1.61	RP 9503 RAMP 3 FR MD 543 TO IS 95			
				1.63	SPEED LIMIT 45 MPH			
				1.70	IS 95 J F K MEMORIAL HWY			
				1.70	STRUC # H-X805			
				1.70	EXIT #80			
				1.79	RP 9507 RAMP 7 FR MD 543 TO IS 95			
				1.79	RP 9505 RAMP 5 FR IS 95 TO MD 543			
				1.82	RP 9508 RAMP 8 FR RAMP 5 TO MD 543			
				1.84	RP 9506 RAMP 6 FR MD 543 TO RAMP 7			
				1.91	SR 53 NO NAME			
				1.99		3	36I	
		UNDIVIDED		2.10				
				2.16	CO1738 CRESWELL RD			
				2.21		2	24I	
				2.40	STRUC #12051 JAMES RUN			
				2.65	CO 473 GOAT HILL RD			
				3.46	CO 474 NOVA SCOTIA RD			
				3.61	SPUR FR MD 136			
				3.62	SPUR TO MD 136			
				3.63	MD 136 CALVARY RD			14,200
NAME: FOUNTAIN GREEN RD				3.63				

* A,B = UNIMPROVED; C = GRADED & DRAINED; D,E = SOIL, GRAVEL, STONE; F,G = LOW TYPE BITUMINOUS;
H,I = HIGH TYPE BITUMINOUS; J = CONCRETE; K = BRICK; L = BLOCK

STATE HIGHWAY ADMINISTRATION OF MARYLAND
HIGHWAY INFORMATION SERVICES DIVISION
DATA SUPPORT GROUP

STATE HIGHWAY LOCATION REFERENCE

ROUTE NUMBER.....MD 543 CONTINUED
INVENTORY DIRECTION....NORTH
NAME: FOUNTAIN GREEN RD

COUNTY-HARFORD
SHA DISTRICT.....4
DATE.....12/31/2000

SYSTEM	FUNCTIONAL CLASS	HWY TYPE	ACCESS CONTRL	MILEPOINT	MILEPOINT DESCRIPTION	MARKED LANES	SURFACE WIDTH/TYPE*	AADT
SECONDARY R	RUR-MAJOR COLLECTOR	UNDIVIDED	NONE	3.64	SPUR FR MD 136	2	24I	14,200
				3.93	STRUC #12050 BYNUM RUN			
				5.12	SPEED LIMIT 40 MPH			
	URB-MINOR ARTERIAL			5.23	CO 216 WHEEL RD			17,625
				5.44	OP 277 NO NAME			
		CTL		6.05		2	22I	
				6.24	CO1570 FOXBOROUGH DR			
				6.32	CO1941 BRIERHILL ESTATES DR			
				6.49	CO 958 REDFIELD RD			
				6.71	CO 643 SOUTHVIEW RD			
				6.88	CO 369 CRESCENT DR			
				6.88	OP 260 ALLEY			
				7.01	CO1081 PRINDLE DR			
				7.25	CO 364 HILLSIDE DR			
		DIVIDED		7.37	MD 22 CHURCHVILLE RD			12,725
				7.56	CO2192 AMYCLAE DR			
				7.56	OP1678 AMYCLAE DR			
		UNDIVIDED		7.61		2	24I	
				7.65	SPEED LIMIT 45 MPH			
				7.85	CO1892 SPARTA CT			
				8.11	CO1710 CRESCENT KNOLL DR			
				8.30	CO1710 CRESCENT KNOLL DR			
				8.36	CO1054 SOUTHAMPTON RD			
				8.36	CO 197 THOMAS RUN RD			
				8.55	CO 238 HENDERSON RD			
		CTL		8.80				
				8.94	CO1035 LEESWOOD RD			
				9.07	CO2286 FROGLEAP WAY			
		UNDIVIDED		9.10				
				9.20	OP 246 NO NAME			
				9.25	OP 240 DOGWOOD LA			
				9.44	CO 205 PROSPECT MILL RD			14,125
				9.65	CO2318 SADDLEBACK WAY			
				9.71	OP 239 NO NAME			
		DIVIDED		9.79				
				9.97	CO2301 ENTERPRISE CT			
				10.14	SPUR TO US 1			
				10.15	SPUR FR US 1			
				10.17	US 1 HICKORY BYPASS			
NAME: ADY RD				10.17				
				10.20	SPUR FR US 1			
		CTL		10.25				

* A,B = UNIMPROVED; C = GRADED & DRAINED; D,E = SOIL, GRAVEL, STONE; F,G = LOW TYPE BITUMINOUS;
H,I = HIGH TYPE BITUMINOUS; J = CONCRETE; K = BRICK; L = BLOCK

STATE HIGHWAY ADMINISTRATION OF MARYLAND
HIGHWAY INFORMATION SERVICES DIVISION
DATA SUPPORT GROUP

STATE HIGHWAY LOCATION REFERENCE

ROUTE NUMBER.....MD 543 CONTINUED
INVENTORY DIRECTION....NORTH
NAME: ADY RD

COUNTY-HARFORD
SHA DISTRICT.....4
DATE.....12/31/2000

SYSTEM	FUNCTIONAL CLASS	HWY TYPE	ACCESS CONTRL	MILEPOINT		MILEPOINT DESCRIPTION	MARKED LANES	SURFACE WIDTH/TYPE*	AADT
SECONDARY R	RUR-MAJOR COLLECTOR	DIVIDED	NONE	10.43	US 1BU	CONOWINGO RD	2	24I	9,050
				10.49		SPEED LIMIT 40 MPH			
		UNDIVIDED		10.56			2	22I	
				10.60		ENT TO EMERGENCY RESPONSE CENTER			
				10.77	OP 40	SLADE LA			
				11.29		SPEED LIMIT 50 MPH			
				11.76	CO 200	CHESTNUT HILL RD			
				12.01	CO 195	GIBSON RD			
				12.88	CO 564	SMITHSON DR			
				13.50	CO 126	WALTERS MILL RD			6,150
				13.52		STRUC #12049 DEER CREEK			
				13.93	CO 183	COPENHAVER RD			
				14.40	CO1918	ST ANNE DR			
				14.50	CO 159	BRINEGAR RD			
				14.73	CO 160	MINE BRANCH RD			
				14.99	MD 440	DUBLIN RD			5,650
				15.92	CO 444	EMORY CHURCH RD			4,650
				15.92	MD 646	PROSPECT RD			
				16.59	CO 157	DOYLE RD			
				17.18	CO 130	TAYLOR RD			
				17.79	CO 124	HIGHLAND RD			4,450
				17.79	CO 121	HEAPS RD			
				18.26	CO 113	HEAPS SCHOOL RD			
				18.68		SPEED LIMIT 40 MPH			
				18.88	CO 710	SHERRILL DR			
				18.98	CO 102	OLD PYLESVILLE RD	2	24I	
				19.08	MD 165	PYLESVILLE RD			

ROUTE NUMBER.....MD 623
INVENTORY DIRECTION....NORTH
NAME: CASTLETON RD

SECONDARY R	RUR-MINOR COLLECTOR	UNDIVIDED	NONE	0.00	MD 161	MAIN ST	2	20I	1,575
				0.17	CO 781	HOLLOWAY RD			
				0.19	US 1	CONOWINGO RD			
				0.25		EXIT FR WEIGH STATION			
				0.29			2	18I	
				0.90		ENT TO CEMETERY			
				1.17	CO 162	BERKLEY RD			
				1.29		SPEED LIMIT 35 MPH			

* A,B = UNIMPROVED; C = GRADED & DRAINED; D,E = SOIL, GRAVEL, STONE; F,G = LOW TYPE BITUMINOUS;
H,I = HIGH TYPE BITUMINOUS; J = CONCRETE; K = BRICK; L = BLOCK

STATE HIGHWAY ADMINISTRATION OF MARYLAND
HIGHWAY INFORMATION SERVICES DIVISION
DATA SUPPORT GROUP

STATE HIGHWAY LOCATION REFERENCE

ROUTE NUMBER.....MD 623 CONTINUED
INVENTORY DIRECTION....NORTH
NAME: CASTLETON RD

COUNTY-HARFORD
SHA DISTRICT.....4
DATE.....12/31/2000

SYSTEM	FUNCTIONAL CLASS	HWY TYPE	ACCESS CONTRL	MILEPOINT	MILEPOINT DESCRIPTION	MARKED LANES	SURFACE WIDTH/TYPE*	AADT
SECONDARY R	RUR-MINOR COLLECTOR	UNDIVIDED	NONE	1.61 CO 163	SMITH RD	2	18I	1,575
				1.62 CO 709	SMITH RD			
				2.16 CO 154	GLEN COVE RD			
				2.22	STRUC #12053 PEDDLER RUN			
				2.79 CO 153	FRANKLIN CHURCH RD			
				3.14 CO 149	CASTLETON RD	2	22I	975
NAME: FLINTVILLE RD				3.14				
				3.19	SPEED LIMIT 40 MPH			
				4.42 CO 152	PADDRICK RD			
				4.44 CO 790	BROAD CREEK LANDING RD			
				4.60	BEG BR			
				4.63	STRUC #12052 BROAD CREEK			
				4.67	END BR			
				5.74 CO 139	SUSQUEHANNA HALL RD			
				6.05 CO 141	LINE BRIDGE RD			
				6.18 CO 136	DEEP RUN RD			
				6.34 CO 551	N TABERNACLE RD			
				6.34 CO1832	TABERNACLE RD			
				6.77 CO 142	N COOPER RD			
				6.96 CO 119	COOPER RD			
				7.26	PENNSYLVANIA ST/L			

ROUTE NUMBER.....MD 624
INVENTORY DIRECTION....NORTH
NAME: GRACETON RD

SECONDARY R	RUR-LOCAL	UNDIVIDED	NONE	0.00 CO 87	GRIER NURSERY RD (BACK)	2	22I	3,375
				0.00 MD 165	PYLESVILLE RD			
				0.11	SPEED LIMIT 45 MPH			
				0.34	STRUC #12055 JACKS HOLE			
				0.84 CO 99	ST MARYS RD			
				1.15	STRUC #12054 BROAD CREEK			
				1.71 CO 100	WHEELER SCHOOL RD			
	RUR-MAJOR COLLECTOR			2.73 MD 136	WHITEFORD RD			
				3.02	PENNSYLVANIA ST/L			
				3.02 OP 12	GRACETON RD (AHEAD)			

* A,B = UNIMPROVED; C = GRADED & DRAINED; D,E = SOIL, GRAVEL, STONE; F,G = LOW TYPE BITUMINOUS;
H,I = HIGH TYPE BITUMINOUS; J = CONCRETE; K = BRICK; L = BLOCK

STATE HIGHWAY ADMINISTRATION OF MARYLAND
HIGHWAY INFORMATION SERVICES DIVISION
DATA SUPPORT GROUP

STATE HIGHWAY LOCATION REFERENCE

ROUTE NUMBER.....MD 646
INVENTORY DIRECTION....NORTH
NAME: PROSPECT RD

COUNTY-HARFORD
SHA DISTRICT.....4
DATE.....12/31/2000

SYSTEM	FUNCTIONAL CLASS	HWY TYPE	ACCESS CONTRL	MILEPOINT	MILEPOINT DESCRIPTION	MARKED LANES	SURFACE WIDTH/TYPE*	AADT
SECONDARY R	RUR-MINOR COLLECTOR	UNDIVIDED	NONE	0.00 CO 444	EMORY CHURCH RD (BACK)	2	21I	975
				0.00 MD 543	ADY RD			
				0.06	SPEED LIMIT 50 MPH			
				0.57 CO 157	DOYLE RD			
				0.77	STRUC #12057 BROAD CREEK			
				1.04 CO 145	MILL GREEN RD			
				1.29 CO 114	BAY RD			
				1.72	STRUC #12056 BROAD CREEK			
				2.60 CO 122	DAVIS CORNER RD			
				3.31 MD 136	WHITEFORD RD			
				3.31 CO 118	PROSPECT RD (AHEAD)			

ROUTE NUMBER.....MD 715
INVENTORY DIRECTION....EAST
NAME: ACCESS RD

SECONDARY U	URB-MINOR ARTERIAL	DIVIDED PART		0.00 US 40	S PHILADELPHIA BLVD	3	46I	6,875
		UNDIVIDED		0.10		2	30I	
				0.12	SPUR FR OP 1659 ACCESS RD			
				0.13 OP1659	ACCESS RD			
				0.17 OP1660	ACCESS RD			
				0.18		2	24I	
				0.20	SPEED LIMIT 45 MPH			
		DIVIDED		0.24				
				0.27 US 40	S PHILADELPHIA BLVD			
				0.27	STRUC #12023			
				0.37 RP104005	RAMP 5 FR MD 715 TO RAMP 4			
				0.41 RP104004	RAMP 4 FR MD 715 TO US 40	4	48I	
				0.45 RP104006	RAMP 6 FR US 40 TO MD 715			
				0.51 MU1050	OLD PHILADELPHIA RD			
				0.55	SPUR TO OLD PHILADELPHIA RD			
				0.77	BEG BR			
				0.78	R/R #ATK 530 692 E			
				0.78	STRUC #12058			
				0.81	END BR			
R				1.17	OUT CORP LMTS ABERDEEN			
				1.19 GV 61	MARYLAND BLVD (AHEAD)			

* A,B = UNIMPROVED; C = GRADED & DRAINED; D,E = SOIL, GRAVEL, STONE; F,G = LOW TYPE BITUMINOUS;
H,I = HIGH TYPE BITUMINOUS; J = CONCRETE; K = BRICK; L = BLOCK

STATE HIGHWAY ADMINISTRATION OF MARYLAND
HIGHWAY INFORMATION SERVICES DIVISION
DATA SUPPORT GROUP

STATE HIGHWAY LOCATION REFERENCE

ROUTE NUMBER.....MD 755
INVENTORY DIRECTION....NORTH
NAME: EDGEWOOD RD

COUNTY-HARFORD
SHA DISTRICT.....4
DATE.....12/31/2000

SYSTEM	FUNCTIONAL CLASS	HWY TYPE	ACCESS CONTRL	MILEPOINT	MILEPOINT DESCRIPTION	MARKED LANES	SURFACE WIDTH/TYPE*	AADT
SECONDARY R	URB-MINOR ARTERIAL	UNDIVIDED	NONE	0.00	ROAD END @ A.P.G.	2	30I	16,125
				0.02	GATE RD			
				0.07	FAIRVIEW POINT RD (GVT ROAD)			
				0.12	R/R #ATK 530 689 W			
				0.12	STRUC #12059			
				0.18	SPUR FR OLD EDGEWOOD RD			
				0.19	CO 746 OLD EDGEWOOD RD			
				0.20	SPUR TO OLD EDGEWOOD RD			
				0.22	SPEED LIMIT 35 MPH			
		CTL		0.26		2	24I	6,025
				0.32	CO 511 NUTTAL AVE			
				0.33	CO1049 PINE ST			
				0.34	CO 507 TRIMBLE RD			
				0.40	OP 152 CEDAR LA			
				0.54	SPUR TO WILLOUGHBY BEACH RD			
				0.55	CO 522 WILLOUGHBY BEACH RD			
				0.56	SPUR FR WILLOUGHBY BEACH RD			
				0.70	CO1745 CEDAR DR			
				0.74	CO 518 ROSEWOOD DR			
				0.79	GV8001 BAKER CIR			
				0.95	CO 512 HANSON RD			
				0.97	SPEED LIMIT 40 MPH			
				1.10	CO 521 BAYBERRY RD			
				1.33	CO2193 BERG WAY			
				1.49	SPUR FR MD 24			
				1.49	SPUR TO MD 24			
		UNDIVIDED		1.56	MD 24 EMMORTON RD	3	36I	16,125
				1.57	SPUR TO MD 24			
				1.60	SPUR FR MD 24	4	42I	
				1.71	OP 158 MARTIN LA			
				1.77	SPUR TO US 40			
				1.79	US 40 PULASKI HWY			
				1.79	CO1988 EDGEWOOD RD (AHEAD)			

ROUTE NUMBER.....MD 763
INVENTORY DIRECTION....EAST
NAME: SUPERIOR ST

SECONDARY U	URB-MINOR ARTERIAL	UNDIVIDED	NONE	0.00	MD 155 SUPERIOR ST (BACK)	2	40I	5,099
				0.00	MD 155 OHIO ST			

* A,B = UNIMPROVED; C = GRADED & DRAINED; D,E = SOIL, GRAVEL, STONE; F,G = LOW TYPE BITUMINOUS;
H,I = HIGH TYPE BITUMINOUS; J = CONCRETE; K = BRICK; L = BLOCK

STATE HIGHWAY ADMINISTRATION OF MARYLAND
HIGHWAY INFORMATION SERVICES DIVISION
DATA SUPPORT GROUP

STATE HIGHWAY LOCATION REFERENCE

ROUTE NUMBER.....MD 763 CONTINUED
INVENTORY DIRECTION....EAST
NAME: SUPERIOR ST

COUNTY-HARFORD
SHA DISTRICT.....4
DATE.....12/31/2000

SYSTEM	FUNCTIONAL CLASS	HWY TYPE	ACCESS CONTRL	MILEPOINT	MILEPOINT DESCRIPTION	MARKED LANES	SURFACE WIDTH/TYPE*	AADT
SECONDARY U	URB-MINOR ARTERIAL	UNDIVIDED	NONE	0.07	SPEED LIMIT 30 MPH	2	40I	5,099
				0.12 MU 260	ELIZABETH ST			
				0.18 MU 530	PARK DR			
				0.22 US 40	PULASKI HWY			
				0.22	STRUC #H Z040			
				0.28 MU 380	JUNIATA ST			
				0.28 MU 345	GLOW RD (AHEAD)			

ROUTE NUMBER.....MD 924
INVENTORY DIRECTION...NORTH
NAME: EMMORTON RD

SECONDARY R	URB-COLLECTOR	UNDIVIDED	NONE	0.00 CO1552	TOLLGATE RD (BACK)	3	36I	17,775
				0.00 MD 24	VIETNAM VETERANS MEMORIAL HWY			
				0.02	SPUR FR MD 24			
				0.02	SPUR TO MD 24			
				0.12		4	48I	
				0.19 CO 745	WOODSDALE RD			
				0.20	SPUR TO WOODSDALE RD			
				0.25		3	36I	
				0.27	SPEED LIMIT 40 MPH			
				0.33 CO1823	TRELLIS LA			
				0.41		2	24I	
				0.45 CO1614	BOX HILL S PKWY			
				0.45 CO 480	PORTER DR			
				0.74 CO2179	ST CLAIR DR			
				1.00 CO 246	SINGER RD			
				1.00 CO1044	ABINGDON RD			
				1.18 CO1226	BOXRIDGE DR			
				1.25 CO 479	VALIANT DR			
				1.33 OP 291	MITCHELL RD			
				1.44 CO 453	PRESTON LA			
				1.66 CO1815	HOLLY WREATH CT			
				1.66 CO1998	HOLLY WREATH DR			
				1.86 CO 452	ST MARYS CHURCH RD			
				2.01 CO1989	OLD EMMORTON RD			
		CTL		2.23				
				2.28 CO 216	WHEEL RD			
				2.62 OP 369	BEL AIR SOUTH PKWY			
				2.62 CO 244	LAUREL BUSH RD			

* A,B = UNIMPROVED; C = GRADED & DRAINED; D,E = SOIL, GRAVEL, STONE; F,G = LOW TYPE BITUMINOUS;
H,I = HIGH TYPE BITUMINOUS; J = CONCRETE; K = BRICK; L = BLOCK

STATE HIGHWAY ADMINISTRATION OF MARYLAND
HIGHWAY INFORMATION SERVICES DIVISION
DATA SUPPORT GROUP

STATE HIGHWAY LOCATION REFERENCE

ROUTE NUMBER.....MD 924 CONTINUED
INVENTORY DIRECTION....NORTH
NAME: EMMORTON RD

COUNTY-HARFORD
SHA DISTRICT.....4
DATE.....12/31/2000

SYSTEM	FUNCTIONAL CLASS	HWY TYPE	ACCESS	MILEPOINT	MILEPOINT DESCRIPTION	MARKED LANES	SURFACE WIDTH/TYPE*	AADT
SECONDARY R	URB-COLLECTOR	CTL	NONE	2.78	CO1136 BRIGHT OAKS DR	2	24I	17,775
	URB-MINOR ARTERIAL			2.95	CO 247 PLUMTREE RD			
		UNDIVIDED		3.16				
				3.22	CO 242 PATTERSON MILL RD			
				3.22	OP1679 BARRINGTON PL			
				3.39	OP1361 GLEN GATE CT			
				3.39	CO 344 LAKE DR			
				3.54	CO 325 BONNIE AVE			
				3.75	CO1164 WEST RIDING DR			
				3.75	CO 320 GLENWOOD RD			
				3.89	CO 307 LEXINGTON RD			
				4.12	CO 248 W RING FACTORY RD			
				4.12	CO1649 E RING FACTORY RD			
				4.23	CO 351 FOREST DR			
				4.31	CO 336 CRAFTON RD			
				4.38	CO 308 FAIRMONT DR			
				4.59	CO 303 VICTORY LA			
				4.61	CO1043 WAKEFIELD DR			
				4.72	CO1057 WAKELY TERR			
		CTL		4.75				
				4.81	ENT TO WAKE FOREST ELEM SCHOOL			16,575
NAME: S MAIN ST				4.81				
				4.81	CO 241 E MACPHAIL RD			
				4.96	OP1311 TOLCHESTER LA			
				5.03	SPEED LIMIT 30 MPH			
				5.06	MU 421 IDLEWILDE ST			
				5.06	MU 420 IDLEWILDE RD			
				5.15	MU 390 HOMESTEAD ST			
				5.19	IN CORP LMTS BEL AIR			
		DIVIDED		5.20	MU 520 LINWOOD AVE	3	56I	
				5.20	MD 924 (SB/L) BOND ST			
				5.23	MU 240 EASTERN AVE	5	70I	
				5.33	MU 40 BAILEYS LA			
				5.36	MU 640 POWELL AVE	6	76I	
				5.45	US 1BU BALTIMORE PIKE	4	46I	
				5.45	MD 22 FULFORD AVE			
				5.51	MD 22 (WB/L) CHURCHVILLE RD	4	58I	
				5.54	SPEED LIMIT 25 MPH			
				5.54	MU8010 ALLEY #1			
				5.55	MU8030 ALLEY #3			
				5.59	MU 140 COURTLAND ST			
				5.61	ENT TO HARFORD COURTHOUSE	5	58I	

* A,B = UNIMPROVED; C = GRADED & DRAINED; D,E = SOIL, GRAVEL, STONE; F,G = LOW TYPE BITUMINOUS;
H,I = HIGH TYPE BITUMINOUS; J = CONCRETE; K = BRICK; L = BLOCK

STATE HIGHWAY ADMINISTRATION OF MARYLAND
HIGHWAY INFORMATION SERVICES DIVISION
DATA SUPPORT GROUP

STATE HIGHWAY LOCATION REFERENCE

ROUTE NUMBER.....MD 924 CONTINUED
INVENTORY DIRECTION....NORTH
NAME: S MAIN ST

COUNTY-HARFORD
SHA DISTRICT.....4
DATE.....12/31/2000

SYSTEM	FUNCTIONAL CLASS	HWY TYPE	ACCESS CONTRL	MILEPOINT	MILEPOINT DESCRIPTION	MARKED LANES	SURFACE WIDTH/TYPE*	AADT
SECONDARY U	URB-MINOR ARTERIAL	DIVIDED	NONE	5.62 MU 605	OFFICE ST	5	58I	16,575
NAME: N MAIN ST								
				5.69 MU 630	PENNSYLVANIA AVE			
				5.75 MU9070	FIREHOUSE ALLEY			
				5.78 MU 500	E LEE ST	4	54I	
				5.79 MU 505	W LEE ST			
				5.91	SPUR TO S/B LANE MD 924 (S BOND ST)			
				5.93 MU 330	GORDON ST			
		UNDIVIDED		5.95	MD 924 (SB/L) BOND ST	3	46I	
				5.99 MU9050	CEDAR ALLEY			
				6.02 US 1BU	W BROADWAY	2	34I	
				6.02 MU 80	W BROADWAY			
				6.06 MU9020	ASH ALLEY			
				6.08 MU 260	W ELLENDALE ST			
				6.09 MU 250	E ELLENDALE ST	2	40I	
				6.19 MU 580	MAULSBY AVE			
NAME: ROCK SPRING AVE								
				6.19				
				6.22 MU 160	CRESSY RD			
				6.23 MU9090	MAST ALLEY			
				6.26 MU 180	DALLAM AVE			
				6.36 MU 400	HOWARD ST			
				6.46 MU 340	HALL ST			
				6.57 MU 595	MOORES MILL RD			
				6.57 CO1580	VALE RD			
				6.57	OUT CORP LMITS BEL AIR			
				6.98 CO 268	JAMES AVE			
				7.00 CO 267	NORTH AVE	2	38I	
				7.09 CO1041	DETENTION CENTER ENTRANCE			
				7.13 RP100104	RAMP 4 FR US 1 TO MD 924			
				7.17 RP100102	RAMP 2 FR MD 924 TO US 1	2	24I	
				7.22 RP100103	RAMP 3 FR MD 924 TO RAMP 2			
				7.29 RP100101	RAMP 1 FR US 1 TO MD 924			
				7.34 US 1	BELAIR BYPASS			
				7.34	STRUC #12015			
				7.34 MD 24	ROCK SPRING AVE (AHEAD)			

* A,B = UNIMPROVED; C = GRADED & DRAINED; D,E = SOIL, GRAVEL, STONE; F,G = LOW TYPE BITUMINOUS;
H,I = HIGH TYPE BITUMINOUS; J = CONCRETE; K = BRICK; L = BLOCK

