

2000

Calendar Year

HIGHWAY LOCATION REFERENCE

ALL INTERSECTIONS

Data as of December 31, 2000

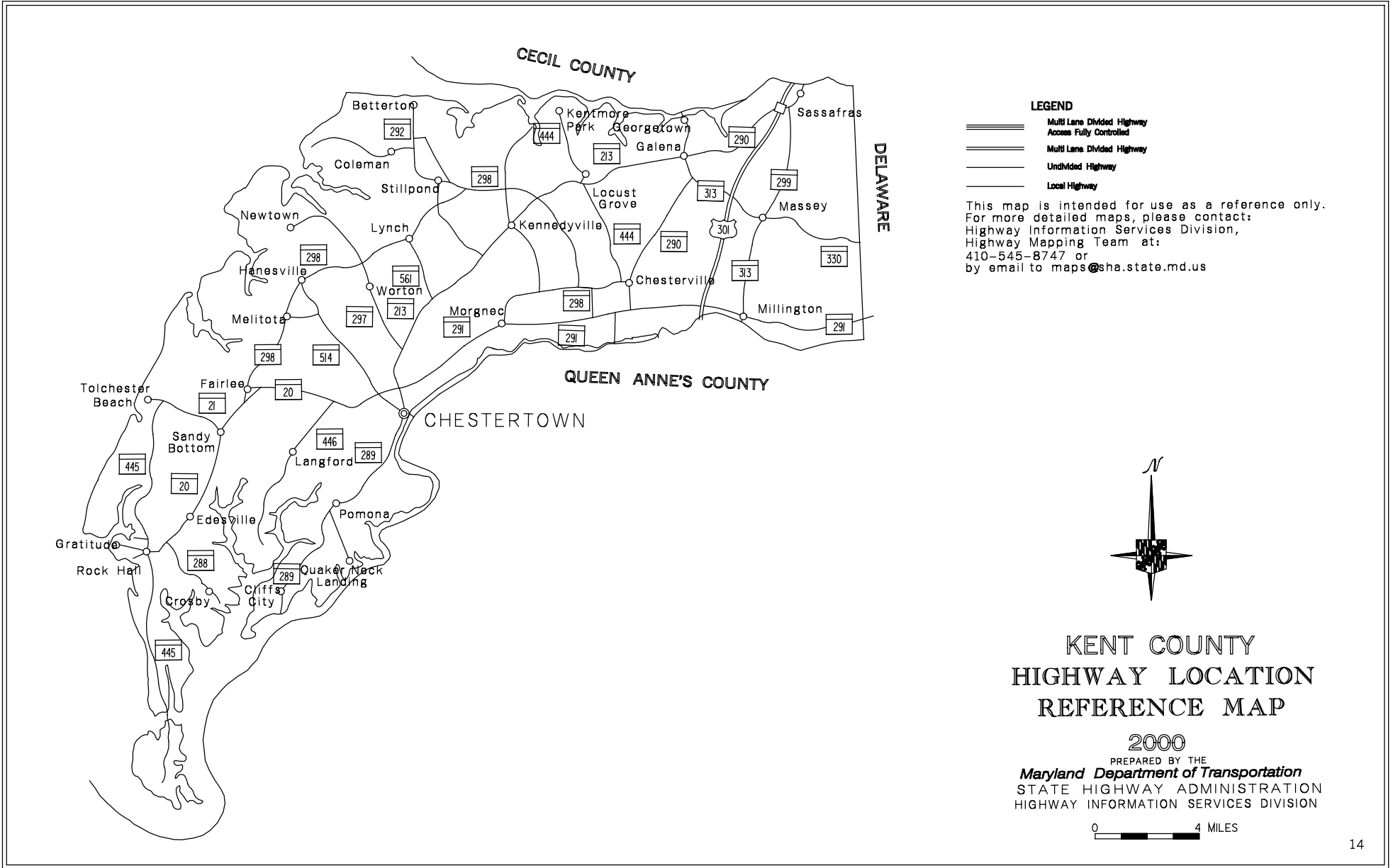
KENT

COUNTY





SHA DISTRICT #2

K

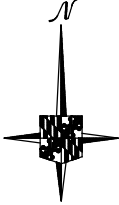




LEGEND

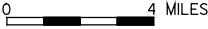
-  Multi Lane Divided Highway
Access Fully Controlled
-  Multi Lane Divided Highway
-  Undivided Highway
-  Local Highway

This map is intended for use as a reference only.
 For more detailed maps, please contact:
 Highway Information Services Division,
 Highway Mapping Team at:
 410-545-8747 or
 by email to maps@sha.state.md.us



**KENT COUNTY
 HIGHWAY LOCATION
 REFERENCE MAP**

2000
 PREPARED BY THE
Maryland Department of Transportation
 STATE HIGHWAY ADMINISTRATION
 HIGHWAY INFORMATION SERVICES DIVISION



ROUTE ALERT LIST

KENT COUNTY

MD 313 - Shortened, now ends at US 301, -2.53 mi.

MD 313 A - New, was part of MD 313, +2.53 mi.

Note: Entire county re-inventoried in 2000. Check all routes for mileage change.

MARYLAND STATE HIGHWAY ADMINISTRATION
HIGHWAY INFORMATION SERVICES DIVISION
STATE MAINTAINED HIGHWAYS ON THE NATIONAL HIGHWAY SYSTEM
AS OF DECEMBER 31, 2000

KENT COUNTY

ROUTE	BEGIN MILEPOINT	BEGIN DESCRIPTION	END MILEPOINT	END DESCRIPTION
US 301	0.00	QUEEN ANNES CO/L	8.79	CECIL CO/L

STATE HIGHWAY ADMINISTRATION OF MARYLAND
HIGHWAY INFORMATION SERVICES DIVISION
DATA SUPPORT GROUP

STATE HIGHWAY LOCATION REFERENCE

ROUTE NUMBER.....MD 20
INVENTORY DIRECTION....EAST
NAME: ROCK HALL AVE

COUNTY-KENT
SHA DISTRICT.....2
DATE.....12/31/2000

SYSTEM	FUNCTIONAL CLASS	HWY TYPE	ACCESS CONTRL	MILEPOINT	MILEPOINT DESCRIPTION	MARKED LANES	SURFACE WIDTH/TYPE*	AADT
SECONDARY U	RUR-MAJOR COLLECTOR	UNDIVIDED	NONE	0.00 CO 155	ROCK HALL AVE (BACK)	2	22I	4,275
				0.00 MU 17	BEACH RD			
				0.00 MU 173	LAWTON AVE			
				0.15 MU 86	COLEMAN RD			
				0.20	SPEED LIMIT 30 MPH			
				0.26	NEW ST			
				0.60 MU 115	HAVEN CT			
				0.90 MU 140	S HAWTHORNE AVE			
				0.91 MU 130	N HAWTHORNE AVE			
				1.05 MU 90	COTTAGE AVE			
				1.21 MU 150	HENRY AVE			
				1.23 MU 100	DOWNNEY AVE			
				1.31 MU 180	LIBERTY ST			
	RUR-MINOR ARTERIAL			1.38 MD 445	N&S MAIN ST			
				1.40		2	24I	
				1.45 MU 200	WILLIAMS ST			
				1.48 MU 160	JUDEFIND AVE			
				1.69 MU 72	CHESAPEAKE VILLA			
				1.84	OUT CORP LMTRS ROCK HALL	2	26I	
				1.84				
				1.88 MD 674	SHARP ST			
				1.89	SPUR FR MD 674			
				1.99		2	24I	
				2.03 MD 288	CROSBY RD			
				2.12	SPEED LIMIT 40 MPH			
				3.09 CO 104	MARTIN WAGNER RD			
				3.25 CO 295	JOHNSON AVE			
				3.38 CO 102	LOVERS LA			
				3.42 CO 100	EDESVILLE RD			
				3.56	SPEED LIMIT 50 MPH			
				4.41 CO 99	SHIPYARD LA			
				4.88 CO 98	REESES CORNER RD			
				5.40	STRUC #14001 SHIPYARD CREEK	2	22I	
				5.42 CO 233	RICAUDS BRANCH RD			
				6.60 MD 21	TOLCHESTER BEACH RD			4,575
				6.60 CO 79	SANDY BOTTOM RD			
				7.85 MD 298B	NO NAME			
				7.93 MD 298	FAIRLEE RD			3,975
				8.70 CO 310	OLD FAIRLEE RD			
				8.73	SPUR TO OLD FAIRLEE RD			
				9.87 CO 81	BAKERS LA			

* A,B = UNIMPROVED; C = GRADED & DRAINED; D,E = SOIL, GRAVEL, STONE; F,G = LOW TYPE BITUMINOUS;
H,I = HIGH TYPE BITUMINOUS; J = CONCRETE; K = BRICK; L = BLOCK

STATE HIGHWAY ADMINISTRATION OF MARYLAND
HIGHWAY INFORMATION SERVICES DIVISION
DATA SUPPORT GROUP

STATE HIGHWAY LOCATION REFERENCE

ROUTE NUMBER.....MD 20 CONTINUED
INVENTORY DIRECTION...EAST
NAME: CHESTERTOWN RD

COUNTY-KENT
SHA DISTRICT.....2
DATE.....12/31/2000

SYSTEM	FUNCTIONAL CLASS	HWY TYPE	ACCESS CONTRL	MILEPOINT	MILEPOINT	DESCRIPTION	MARKED LANES	SURFACE WIDTH/TYPE*	AADT
SECONDARY R	RUR-MINOR ARTERIAL	UNDIVIDED	NONE	10.57	CO 333	MT HOPE RD	2	22I	3,975
				10.91	CO 75	STOCKTON STARTT RD			
				10.93	CO 74	EARL NICHOLSON RD			
				11.02	CO 330	BELL ROSE LA			
				11.34	CO 211	CAMP RD			
				11.60	MD 446	BROAD NECK RD			7,175
				12.39	CO 83	BRICES MILL RD			
				12.45		STRUC #14002 EAST FORK			
				12.66	CO 372	ORCHARD DR			
				12.94	CO 84	AIRY HILL RD			
				13.14		SPEED LIMIT 40 MPH			
				13.55	MD 514	FLATLAND RD			
				13.59			2	34I	
				13.61		IN CORP LMETS CHESTERTOWN			
				13.61		STRUC #14003 RADCLIFF CREEK			
				13.63		R/R #MDDE 526 455 L			
				13.71		SPUR FR MD 291			
				13.74	MD 291	MORGNEC RD			
				13.74	MU 150	HIGH ST (AHEAD)			

ROUTE NUMBER.....MD 21
INVENTORY DIRECTION...EAST
NAME: TOLCHESTER BEACH RD

SECONDARY R	RUR-MINOR COLLECTOR	UNDIVIDED	NONE	0.00	CO 359	TOLCHESTER BEACH RD (BACK)	2	23I	675
				0.00	CO 116	BAY SHORE RD			
				0.00	MD 445	TOLCHESTER RD			
				0.05		SPEED LIMIT 50 MPH			
				1.83	CO 76	CAULKS FIELD RD			
				2.42	MD 20	ROCK HALL RD			
				2.42	CO 79	SANDY BOTTOM RD (AHEAD)			

ROUTE NUMBER.....MD 213
INVENTORY DIRECTION...NORTH
NAME: MAPLE AVE

SECONDARY R	RUR-MINOR ARTERIAL	UNDIVIDED	NONE	0.00		QUEEN ANNES CO/L	2	24J	12,250
				0.00		STRUC #14027 CHESTER RIVER			

* A,B = UNIMPROVED; C = GRADED & DRAINED; D,E = SOIL, GRAVEL, STONE; F,G = LOW TYPE BITUMINOUS;
H,I = HIGH TYPE BITUMINOUS; J = CONCRETE; K = BRICK; L = BLOCK

STATE HIGHWAY ADMINISTRATION OF MARYLAND
HIGHWAY INFORMATION SERVICES DIVISION
DATA SUPPORT GROUP

STATE HIGHWAY LOCATION REFERENCE

ROUTE NUMBER.....MD 213 CONTINUED
INVENTORY DIRECTION....NORTH
NAME: MAPLE AVE

COUNTY-KENT
SHA DISTRICT.....2
DATE.....12/31/2000

SYSTEM	FUNCTIONAL CLASS	HWY TYPE	ACCESS CONTRL	MILEPOINT	MILEPOINT DESCRIPTION	MARKED LANES	SURFACE WIDTH/TYPE*	AADT
SECONDARY U	RUR-MINOR ARTERIAL	UNDIVIDED	NONE	0.14	IN CORP LMITS CHESTERTOWN	2	20I	12,250
				0.19 MU 381	WATER ST	2	25I	
				0.26 MU 260	QUEEN ST	2	36I	
				0.37 MU 100	CROSS ST			22,600
				0.37 MD 289	CROSS ST			
NAME: WASHINGTON AVE				0.43 MU 340	SPRING AVE			
				0.58 MU 166	KENT ST			
				0.59	SPEED LIMIT 25 MPH			
				0.74 MU 40	CAMPUS AVE			
				0.80 MU 10	BROWN ST			
		CTL		0.99		2	27I	
				1.03 MU 140	GREENWOOD AVE			
				1.06	SPEED LIMIT 30 MPH			
				1.11 MU 125	GIBSON AVE			
				1.23 MU 145	HADAWAY DR			
				1.30	SPUR FR MD 291			
				1.32 MD 291	MORGNEC RD			14,725
				1.34	SPUR FR TO MD 291			
				1.37		2	22I	
				1.52 MU 318	SCHEELER RD			
				1.63 MU 175	MANOR AVE			
				1.70 MU 173	MALONE DR			
				1.78	OUT CORP LMITS CHESTERTOWN			
NAME: AUGUSTINE HERMAN HWY				1.78				
		UNDIVIDED		1.94		2	24I	
				2.02 CO 348	SOUTHGATE DR			
				2.04	SPEED LIMIT 45 MPH			
		DIVIDED		2.45 CO 337	NORTHGATE DR			
		UNDIVIDED		2.55 MD 297	WORTON RD	2	36I	5,625
				2.56	SPUR TO MD 297			
				2.62	SPEED LIMIT 55 MPH	2	24I	
				4.20 MD 855A	NO NAME			
				4.67 CO 70	RILEYS MILL RD			
				4.76 MD 561	HASSENGERS CORNER RD			4,400
				6.06 CO 49	BIG WOODS RD			
				6.36	STRUC #14008 MORGAN CREEK			
				6.79 CO 40	PERKINS HILL RD			
				7.37 CO 395	STILL POND RD			3,725
				8.24	SPEED LIMIT 40 MPH			
				8.65	SPEED LIMIT 30 MPH			
				8.77 CO 145	CREAMERY ST			
				8.85 CO 315	KENNEDYVILLE RD			

* A,B = UNIMPROVED; C = GRADED & DRAINED; D,E = SOIL, GRAVEL, STONE; F,G = LOW TYPE BITUMINOUS;
H,I = HIGH TYPE BITUMINOUS; J = CONCRETE; K = BRICK; L = BLOCK

STATE HIGHWAY ADMINISTRATION OF MARYLAND
HIGHWAY INFORMATION SERVICES DIVISION
DATA SUPPORT GROUP

STATE HIGHWAY LOCATION REFERENCE

ROUTE NUMBER.....MD 213 CONTINUED
INVENTORY DIRECTION....NORTH
NAME: AUGUSTINE HERMAN HWY

COUNTY-KENT
SHA DISTRICT.....2
DATE.....12/31/2000

SYSTEM	FUNCTIONAL CLASS	HWY TYPE	ACCESS CONTRL	MILEPOINT	MILEPOINT DESCRIPTION	MARKED LANES	SURFACE WIDTH/TYPE*	AADT
SECONDARY R	RUR-MINOR ARTERIAL	UNDIVIDED	NONE	8.93	CO 129 FIRST RD	2	24I	3,725
				8.94	R/R #MDDE 526 438 V			
				9.02	OP 175 KENNEDYVILLE SCHOOL RD			
				9.09	SPEED LIMIT 40 MPH			
				9.23	SPEED LIMIT 55 MPH			
				10.08	MD 855 NO NAME			
				10.13	MD 855 NO NAME			
				10.31	MD 298 LAMBS MEADOW RD/BROWNTOWN RD			5,200
				11.18	CO 30 SHREWSBURY CHURCH RD			
				11.90	MD 449 SHALLCROSS WHARF RD			
				11.97	MD 444A NO NAME			
				11.99	MD 444 KENTMORE PARK RD/LOCUST GROVE RD			4,750
				12.54	CO 311 OLD LOCUST GROVE RD			
				13.31	CO 31 VANSANTS CORNER RD			
				13.68	CO 312 DAVES HILL RD			
				14.21	STRUC #14007 WOODLAND CREEK			
				14.30	CO 312 DAVES HILL RD			
				14.80	OP 172 STARKEY FARM LA			
				15.75	SPEED LIMIT 40 MPH			
				15.87	IN CORP LMTS GALENA			
				15.87				
				15.88	SPEED LIMIT 25 MPH			
				15.94		2	38I	
PRIMARY				16.12	MD 290 E CROSS ST			6,050
				16.12				
				16.12	MD 313A S MAIN ST			
				16.18		2	33I	
				16.22	MU 40 VIRGINIA AVE			
				16.41	MU 30 SEMINARY AVE	2	24I	
				16.61	OUT CORP LMTS GALENA			
				16.61				
				16.61	CO 365 DOGWOOD DR			
				16.62	CO 11 MILL LA			
				16.66	SPEED LIMIT 35 MPH			
				16.82	SPEED LIMIT 45 MPH			
				17.30	ATR STATION #0015			
				17.38	CO 50 GEORGETOWN CEMETERY RD			5,176
				17.40	SPEED LIMIT 30 MPH			
				17.41	OP 169 TOCHWOGH LA			
				17.42	OP 170 HUYETT LA			
				17.61		2	26I	
				17.64	CO 44 QUEEN ST			

* A,B = UNIMPROVED; C = GRADED & DRAINED; D,E = SOIL, GRAVEL, STONE; F,G = LOW TYPE BITUMINOUS;
H,I = HIGH TYPE BITUMINOUS; J = CONCRETE; K = BRICK; L = BLOCK

STATE HIGHWAY ADMINISTRATION OF MARYLAND
HIGHWAY INFORMATION SERVICES DIVISION
DATA SUPPORT GROUP

STATE HIGHWAY LOCATION REFERENCE

ROUTE NUMBER.....MD 213 CONTINUED
INVENTORY DIRECTION...NORTH
NAME: AUGUSTINE HERMAN HWY

COUNTY-KENT
SHA DISTRICT.....2
DATE.....12/31/2000

SYSTEM	FUNCTIONAL CLASS	HWY TYPE	ACCESS CONTRL	MILEPOINT	MILEPOINT	MILEPOINT DESCRIPTION	MARKED LANES	SURFACE WIDTH/TYP*	AADT
PRIMARY	R	RUR-MINOR ARTERIAL	UNDIVIDED NONE	17.73	CO 37	FRONT ST	2	27I	5,176
				17.80		BEG BR			
				17.87		STRUC #14006 SASSAFRAS RIVER			
				17.87		CECIL CO/L			

ROUTE NUMBER.....MD 288
INVENTORY DIRECTION...EAST
NAME: CROSBY RD

SECONDARY	R	RUR-LOCAL	UNDIVIDED NONE	0.00	MD 20	ROCK HALL RD	2	20I	775
				0.04		SPEED LIMIT 40 MPH			
				1.30	CO 106	SKINNERS NECK RD			
				1.50		SPEED LIMIT 50 MPH			
				2.22		SPEED LIMIT 30 MPH			
				2.33	CO 100	EDESVILLE RD			
				2.59	CO 108	PINEY NECK RD			675
				2.93	CO 118	MCKINLEYVILLE RD	2	18I	
				3.06	CO 328	POLICE AVE			
				3.24	CO 304	HUDSON RD			
				3.33		ROAD END			

ROUTE NUMBER.....MD 289
INVENTORY DIRECTION...NORTH
NAME: QUAKER NECK RD

SECONDARY	R	RUR-MINOR COLLECTOR	UNDIVIDED NONE	0.00	CO 92	CLIFFS CITY RD (BACK)	2	20I	375
				0.00	CO 93	LANDS END RD			
				0.57		SPEED LIMIT 50 MPH			
				0.71	OP 196	COMEGYS BIGHT LA			
				1.47		PROVIDENCE PLANTATIONS LA			
				2.47	CO 91	JOHNSONTOWN RD			
				2.55	CO 90	OLD TOWN RD			
				3.17	CO 88	WALNUT POINT RD			
				3.91	CO 396	QUAKER NECK LANDING RD	2	22I	1,275
				4.12		SPEED LIMIT 30 MPH			
		RUR-MAJOR COLLECTOR		4.32	CO 80	POMONA RD			
				4.51		SPEED LIMIT 50 MPH			
				4.70	CO 120	CHURCH LA			

* A,B = UNIMPROVED; C = GRADED & DRAINED; D,E = SOIL, GRAVEL, STONE; F,G = LOW TYPE BITUMINOUS;
H,I = HIGH TYPE BITUMINOUS; J = CONCRETE; K = BRICK; L = BLOCK

STATE HIGHWAY ADMINISTRATION OF MARYLAND
HIGHWAY INFORMATION SERVICES DIVISION
DATA SUPPORT GROUP

STATE HIGHWAY LOCATION REFERENCE

ROUTE NUMBER.....MD 289 CONTINUED
INVENTORY DIRECTION...NORTH
NAME: QUAKER NECK RD

COUNTY-KENT
SHA DISTRICT.....2
DATE.....12/31/2000

SYSTEM	FUNCTIONAL CLASS	HWY TYPE	ACCESS CONTRL	MILEPOINT	MILEPOINT DESCRIPTION	MARKED LANES	SURFACE WIDTH/TYPE*	AADT
SECONDARY R	RUR-MAJOR COLLECTOR	UNDIVIDED	NONE	5.03	KINGS GRANT LA (PVT)	2	22I	1,275
				6.31	CO 86 LOVERS LA			
				6.53	CO 397 WILKINS LA			3,375
				6.56	SPEED LIMIT 40 MPH			
				6.75	CO 267 SUNBURST AVE			
				7.35	CO 147 COLLINS AVE			
				7.47	CO 188 RADCLIFFE RD			
				7.59	CO 85 JOHN HANSON RD			
				8.01	STRUC #14009 RADCLIFF CREEK			
				8.31	IN CORP LMITS CHESTERTOWN			
				8.38	SPEED LIMIT 25 MPH			
				8.40		2	24I	
				8.44		2	28I	
				8.57		2	35I	
				8.61	MU 50 CANNON ST	2	41I	
				8.61				
				8.68	MU 150 HIGH ST			
				8.70	MU 210 PARK ROW #2			
				8.72	MU 200 PARK ROW	2	35I	
				8.83	MD 213 MAPLE AVE			
				8.83	MU 100 CROSS ST (AHEAD)			

ROUTE NUMBER.....MD 290
INVENTORY DIRECTION...NORTH
NAME: CRUMPTON RD

SECONDARY R	RUR-MINOR COLLECTOR	UNDIVIDED	NONE	0.00	QUEEN ANNES CO/L	2	22I	2,350
				0.00	STRUC #14013 CHESTER RIVER			
				0.15	SPEED LIMIT 50 MPH			
				1.11	MD 291 RIVER RD (AHEAD)			
				1.78	MD 291 RIVER RD (BACK)	2	20I	1,150
				2.76	CO 226 CHESTERVILLE BRIDGE RD			
				2.76	MD 444 LOCUST GROVE RD			
				4.32	CO 124 BOLTON RD			
				5.54	R/R #MDDE 526 433 L			
				5.88	CO 21 DUCK PUDDLE RD	2	22I	
				5.90	CO 15 LAMBSON FOREST RD			
				6.98	CO 313 IRELANDS CORNER RD	2	24I	
				7.23	SPUR TO MD 313 A			
				7.23	SPUR FR MD 313 A			

* A,B = UNIMPROVED; C = GRADED & DRAINED; D,E = SOIL, GRAVEL, STONE; F,G = LOW TYPE BITUMINOUS;
H,I = HIGH TYPE BITUMINOUS; J = CONCRETE; K = BRICK; L = BLOCK

STATE HIGHWAY ADMINISTRATION OF MARYLAND
HIGHWAY INFORMATION SERVICES DIVISION
DATA SUPPORT GROUP

STATE HIGHWAY LOCATION REFERENCE

ROUTE NUMBER.....MD 290 CONTINUED
INVENTORY DIRECTION...NORTH
NAME: CHESTERVILLE RD

COUNTY-KENT
SHA DISTRICT.....2
DATE.....12/31/2000

SYSTEM	FUNCTIONAL CLASS	HWY TYPE	ACCESS CONTRL	MILEPOINT	MILEPOINT DESCRIPTION	MARKED LANES	SURFACE WIDTH/TYPE*	AADT
SECONDARY R	RUR-MINOR COLLECTOR	UNDIVIDED	NONE	7.24 MD 313A	MASSEY GALENA RD	2	24I	1,150
U	RUR-MAJOR COLLECTOR			7.96 MD 313A	S MAIN ST (BACK)	3	31I	1,950
NAME: E CROSS ST								
				7.96				
				7.96 MD 213	N MAIN ST/W CROSS ST			
				8.02	SPUR FR MD 313 A			
				8.03 MU 20	PHELPS AVE	2	36I	
				8.05		2	24I	
				8.13 MU 10	JARMAN AVE			
				8.16	SPEED LIMIT 40 MPH			
R				8.21	OUT CORP LMTS GALENA			
NAME: GALENA SASSAFRAS RD								
				8.21				
				8.35 CO 12	OLIVET HILL RD			
				8.46	SPEED LIMIT 50 MPH			
				8.56	STRUC #14012 MILL CREEK			
				8.59 CO 12	OLIVET HILL RD			
				9.08 CO 9	GREGG NECK RD			
				9.08 CO 389	DAVIS RD			
				10.13	STRUC #14011 SWANTOWN CREEK			
				10.87 CO 6	WILSON POINT RD			
				11.81	STRUC #14010 JACOBS CREEK			
				11.94 CO 7	FOX HOLE RD			
				11.94 RP130106	RAMP 6 FR MD 290 TO US 301			
				11.99 RP130108	RAMP 8 FR US 301 TO MD 290			
	RUR-MINOR COLLECTOR			12.04 US 301	BLUE STAR MEMORIAL HWY			
				12.04	STRUC #14005			
				12.09 RP130104	RAMP 4 FR US 301 TO MD 290			
				12.15 RP130102	RAMP 2 FR MD 290 TO US 301			
				12.34	SPUR TO MD 299			
				12.40 MD 299	GALENA SASSAFRAS RD			

ROUTE NUMBER.....MD 291
INVENTORY DIRECTION...EAST
NAME: MORGNEC RD

SECONDARY U	RUR-MINOR ARTERIAL	DIVIDED	NONE	0.00 MD 20	HIGH ST	2	35I	18,500
				0.00 MU 150	HIGH ST			
				0.01	SPUR TO MD 20			
		UNDIVIDED		0.04		2	26I	
				0.09 MU 343	TALBOT BLVD			
				0.09	SPEED LIMIT 40 MPH			

* A,B = UNIMPROVED; C = GRADED & DRAINED; D,E = SOIL, GRAVEL, STONE; F,G = LOW TYPE BITUMINOUS;
H,I = HIGH TYPE BITUMINOUS; J = CONCRETE; K = BRICK; L = BLOCK

STATE HIGHWAY ADMINISTRATION OF MARYLAND
HIGHWAY INFORMATION SERVICES DIVISION
DATA SUPPORT GROUP

STATE HIGHWAY LOCATION REFERENCE

ROUTE NUMBER.....MD 291 CONTINUED
INVENTORY DIRECTION....EAST
NAME: MORGNEC RD

COUNTY-KENT
SHA DISTRICT.....2
DATE.....12/31/2000

SYSTEM	FUNCTIONAL CLASS	HWY TYPE	ACCESS CONTRL	MILEPOINT	MILEPOINT DESCRIPTION	MARKED LANES	SURFACE WIDTH/TYPE*	AADT
SECONDARY U	RUR-MINOR ARTERIAL	UNDIVIDED	NONE	0.38	R/R #MDDE 526 447 U	2	26I	18,500
		DIVIDED		0.47		2	28I	
				0.55		2	34I	
				0.58	SPUR TO MD 213			
				0.58	SPUR FR MD 213			
	RUR-MAJOR COLLECTOR			0.60	MD 213 WASHINGTON AVE			5,300
				0.62	SPUR TO MD 213	2	36I	
				0.62	SPUR FR MD 213			
				0.67		2	24I	
				0.68	SPEED LIMIT 30 MPH			
		UNDIVIDED		0.73		2	25I	
				0.80	MU 143 HAACKE DR			
				0.88	MU 145 HADAWAY DR			
R				1.01	OUT CORP LMTS CHESTERTOWN			
				1.01	SPEED LIMIT 45 MPH			
				1.03	OP 36 JIMSTOWN CIR			
				1.09	OP 36 JIMSTOWN CIR			
				1.13	SCHAUBER RD			
				1.48	SPEED LIMIT 55 MPH			
				1.71	ENT TO SHA DISTRICT #2 OFFICE			
				2.28	CO 280 CREEK LA			
				2.35	CO 28 AMERICAN LEGION DR			
				2.43	STRUC #14022 MORGAN CREEK			
				3.87	CO 40 PERKINS HILL RD			
				3.87	CO 228 BUCKINGHAM RD			
				4.36	CO 316 MORGNEC CUTOFF RD			
				4.51	CO 317 MORGNEC CUTOFF RD			
				5.04	CO 18 MORGNEC RD			3,050
NAME: RIVER RD				5.04				
				5.04	CO 316 MORGNEC CUTOFF RD			
				8.15	MD 298 CHERRY LA			3,225
				9.15	MD 290 CRUMPTON RD	2	24I	
				9.82	MD 290 CHESTERVILLE RD	2	22I	2,050
				11.02	CO 245 CHESTERVILLE FOREST RD			
				11.02	CO 19 SHADDING REACH RD			
				12.36	STRUC #14014 MILLS BRANCH			
				12.40	BEGIN ROUNDABOUT	2	36I	
				12.42	CO 308 EDGE RD			
				12.42	MD 701A EDGE RD			
				12.42	ROUNDABOUT			
		UNDIVIDED		12.43	END ROUNDABOUT	2	22I	
				12.49	ENT TO SHA SALT DOME			

* A,B = UNIMPROVED; C = GRADED & DRAINED; D,E = SOIL, GRAVEL, STONE; F,G = LOW TYPE BITUMINOUS;
H,I = HIGH TYPE BITUMINOUS; J = CONCRETE; K = BRICK; L = BLOCK

STATE HIGHWAY ADMINISTRATION OF MARYLAND
HIGHWAY INFORMATION SERVICES DIVISION
DATA SUPPORT GROUP

STATE HIGHWAY LOCATION REFERENCE

ROUTE NUMBER.....MD 291 CONTINUED
INVENTORY DIRECTION....EAST
NAME: RIVER RD

COUNTY-KENT
SHA DISTRICT.....2
DATE.....12/31/2000

SYSTEM	FUNCTIONAL CLASS	HWY TYPE	ACCESS CONTRL	MILEPOINT	MILEPOINT	DESCRIPTION	MARKED LANES	SURFACE WIDTH/TYPE*	AADT
SECONDARY R	RUR-MAJOR COLLECTOR	UNDIVIDED	NONE	12.55	US 301	BLUE STAR MEMORIAL HWY	2	22I	1,250
				12.55		STRUC # 14030			
				12.55		EXIT #112			
				12.62		BEGIN ROUNDABOUT	2	36I	
				12.63	MD 701	HOWARD JOHNSON RD			
				12.63		ROUNDABOUT			
		UNDIVIDED		12.64		END ROUNDABOUT	2	24I	
				12.66	CO 210	RIVER PARK RD			
				12.68		SPEED LIMIT 50 MPH			
				12.92	CO 210	RIVER PARK RD			
				13.42		SPEED LIMIT 25 MPH	2	22I	
				13.64		IN CORP LMTS MILLINGTON			
				13.64					
				13.76	MU 60	SCHOOL ST			
				13.82			2	26I	
				13.92	MU 10	COMEGYS ST			
				14.08	MD 313	SASSAFRAS ST	2	39I	1,650
				14.12	MU 40	RAILROAD AVE			
				14.13		R/R #MDDE 526 419 R			
				14.20	MU 20	CRANE ST			
				14.29		OUT CORP LMTS MILLINGTON	2	24I	
				14.29					
				14.32		STRUC #14015 CYPRESS BRANCH			
				14.58		SPEED LIMIT 50 MPH			
				15.29	CO 275	RILEYS NECK RD			
				15.47	CO 26	BIG STONE RD			1,850
				15.47	CO 241	PEACOCK CORNER RD			
				18.57		DELAWARE ST/L			

ROUTE NUMBER.....MD 292
INVENTORY DIRECTION....NORTH
NAME: STILL POND RD

SECONDARY R	RUR-MAJOR COLLECTOR	UNDIVIDED	NONE	0.00	CO 395	STILL POND RD (BACK)	2	22I	1,425
				0.00	MD 298	LAMBS MEADOW RD			
				0.57		SPEED LIMIT 25 MPH			
				0.93	MD 566	STILLPOND HARMONY RD	2	21I	
				0.93	CO 47	MAIN ST			
				1.04			2	24I	
				1.09	CO 46	MAPLE AVE			

* A,B = UNIMPROVED; C = GRADED & DRAINED; D,E = SOIL, GRAVEL, STONE; F,G = LOW TYPE BITUMINOUS;
H,I = HIGH TYPE BITUMINOUS; J = CONCRETE; K = BRICK; L = BLOCK

STATE HIGHWAY ADMINISTRATION OF MARYLAND
HIGHWAY INFORMATION SERVICES DIVISION
DATA SUPPORT GROUP

STATE HIGHWAY LOCATION REFERENCE

ROUTE NUMBER.....MD 292 CONTINUED
INVENTORY DIRECTION....NORTH
NAME: STILL POND RD

COUNTY-KENT
SHA DISTRICT.....2
DATE.....12/31/2000

SYSTEM	FUNCTIONAL CLASS	HWY TYPE	ACCESS CONTRL	MILEPOINT	MILEPOINT DESCRIPTION	MARKED LANES	SURFACE WIDTH/TYPE*	AADT
SECONDARY R	RUR-MAJOR COLLECTOR	UNDIVIDED	NONE	1.34	SPEED LIMIT 35 MPH	2	24I	1,425
				1.58	SPEED LIMIT 50 MPH	2	22I	
				1.76	MD 864 BESSICKS CORNER RD			
				1.83	SPUR TO MD 864			
				1.86	MD 864 BESSICKS CORNER RD			
				2.69	CO 52 STILL POND NECK RD			
				3.07	CO 314 ROYAL SWAN RD			
				3.80	SPEED LIMIT 40 MPH			
				3.96	SPEED LIMIT 25 MPH			
U	RUR-MINOR COLLECTOR			4.04	IN CORP LMETS BETTERTON	2	20I	
NAME: MAIN ST				4.04				
				4.04	MU 85 HOWELL POINT RD			
				4.04	CO 148 SIXTH AVE			
				4.13	MU 40 FIFTH AVE			
				4.20	MU 60 FOURTH AVE			
				4.28	MU 135 WHEELER AVE	2	22I	
				4.32	MU 120 THIRD AVE			
				4.41	MU 110 SECOND AVE			
				4.47	MU 50 FIRST AVE	2	20I	
	RUR-LOCAL			4.56	MU 30 ERICSSON AVE			
				4.61	ROAD END			

ROUTE NUMBER.....MD 297
INVENTORY DIRECTION....NORTH
NAME: WORTON RD

SECONDARY R	RUR-MAJOR COLLECTOR	UNDIVIDED	NONE	0.00	MD 213 AUGUSTINE HERMAN HWY	2	22I	2,775
				0.02	SPUR FR MD 213			
				0.04		2	20I	
				0.12	SPEED LIMIT 50 MPH			
				1.06	CO 69 MARY MORRIS RD			
				1.60		2	21I	
				2.04	CO 68 CHINQUAPIN RD			
				2.11	SPEED LIMIT 40 MPH			
				2.20		2	22I	
				2.47	SPEED LIMIT 30 MPH			
				2.62	OP 222 COUNTRY DR			
				2.82	CO 67 WORTON LYNCH RD			
				2.85	R/R #MDDE 526 442 K			
				2.87	CO 66 PORTERS GROVE RD			

* A,B = UNIMPROVED; C = GRADED & DRAINED; D,E = SOIL, GRAVEL, STONE; F,G = LOW TYPE BITUMINOUS;
H,I = HIGH TYPE BITUMINOUS; J = CONCRETE; K = BRICK; L = BLOCK

STATE HIGHWAY ADMINISTRATION OF MARYLAND
HIGHWAY INFORMATION SERVICES DIVISION
DATA SUPPORT GROUP

STATE HIGHWAY LOCATION REFERENCE

ROUTE NUMBER.....MD 297 CONTINUED
INVENTORY DIRECTION....NORTH
NAME: WORTON RD

COUNTY-KENT
SHA DISTRICT.....2
DATE.....12/31/2000

SYSTEM	FUNCTIONAL CLASS	HWY TYPE	ACCESS CONTRL	MILEPOINT	MILEPOINT DESCRIPTION	MARKED LANES	SURFACE WIDTH/TYPE*	AADT
SECONDARY R	RUR-MAJOR COLLECTOR	UNDIVIDED	NONE	3.07 CO 207	WORTON PARK RD	2	22I	2,775
				3.39 CO 394	OLD WORTON RD			
				3.59 MD 298	LAMBS MEADOW RD			
				3.59 CO 393	SMITHVILLE RD (AHEAD)			

ROUTE NUMBER.....MD 298
INVENTORY DIRECTION....EAST
NAME: FAIRLEE RD

SECONDARY R	RUR-MAJOR COLLECTOR	UNDIVIDED	NONE	0.00 MD 20	ROCK HALL RD	2	24I	2,625
				0.02 MD 298B	NO NAME			
				0.37	SPEED LIMIT 25 MPH			
				0.40 CO 310	OLD FAIRLEE RD			
				0.43	SPUR TO OLD FAIRLEE RD			
				0.52 CO 302	JONES CUT OFF RD			
				0.64 CO 208	PARSONS RD			
				0.69 CO 116	BAY SHORE RD			
				0.78 CO 82	BAYSHORE SPUR			
				0.78 CO 272	RALEIGH RD			
				0.83	SPEED LIMIT 30 MPH			
				1.25 CO 72	FISH HATCHERY RD	2	22I	
				1.33	MT PLEASANT RD			
				1.35	SPEED LIMIT 50 MPH			
				2.07 CO 73	ANNIE CROW RD			
				3.06 CO 74	EARL NICHOLSON RD			
				3.66 CO 65	HANDY POINT RD			
				3.66 MD 514	MELITOTA RD			
				3.92 CO 121	L RD			
				4.04 CO 63	BUCK NECK RD			
				4.09 CO 159	KENT CT			
				4.90 CO 64	HANESVILLE RD			2,525
NAME: LAMBS MEADOW RD				4.90				
				5.05 CO 119	ST JAMES NEWTOWN RD			
				6.55	SPEED LIMIT 30 MPH			
				6.80 CO 342	BOTTOM RD			
				6.83 CO 341	HILLCREST RD			
				7.03 CO 398	PLUM DR			
				7.07 CO 358	POTTS RD			
				7.17 CO 323	WALKER RD			
				7.21 CO 343	OAK LA			

* A,B = UNIMPROVED; C = GRADED & DRAINED; D,E = SOIL, GRAVEL, STONE; F,G = LOW TYPE BITUMINOUS;
H,I = HIGH TYPE BITUMINOUS; J = CONCRETE; K = BRICK; L = BLOCK

STATE HIGHWAY ADMINISTRATION OF MARYLAND
HIGHWAY INFORMATION SERVICES DIVISION
DATA SUPPORT GROUP

STATE HIGHWAY LOCATION REFERENCE

ROUTE NUMBER.....MD 298 CONTINUED
INVENTORY DIRECTION....EAST
NAME: LAMBS MEADOW RD

COUNTY-KENT
SHA DISTRICT.....2
DATE.....12/31/2000

SYSTEM	FUNCTIONAL CLASS	HWY TYPE	ACCESS CONTRL	MILEPOINT	MILEPOINT DESCRIPTION	MARKED LANES	SURFACE WIDTH/TYPE*	AADT
SECONDARY R	RUR-MAJOR COLLECTOR	UNDIVIDED	NONE	7.24	CO 376 BRINDLEY DR	2	22I	2,525
				7.32	CO 394 OLD WORTON RD			
				7.39	MD 297 WORTON RD			2,125
				7.39	CO 393 SMITHVILLE RD			
				7.60	SPEED LIMIT 50 MPH			
				8.15	CO 57 COOPERS LA			
				9.43	MD 561 HASSENGERS CORNER RD			3,125
				9.45	MD 856 OLD LYNCH RD			
				9.53	MD 856 OLD LYNCH RD			
				9.70	CO 53 CLARK RD			
				10.80	OP 221 DADS DESIRE LA			
				10.99	MD 292 STILL POND RD	2	21I	1,625
				10.99	CO 395 STILL POND RD			
				12.31	CO 43 BLOOMFIELD RD			2,325
				12.31	MD 566 STILLPOND HARMONY RD			
				13.61	CO 42 TURNERS CREEK RD			2,200
				13.61	CO 315 KENNEDYVILLE RD			
				13.63	SPUR TO TURNERS CREEK RD			
	RUR-MINOR COLLECTOR			14.91	MD 213 AUGUSTINE HERMAN HWY	2	24I	
NAME: BROWNTOWN RD				14.91				
				15.00		2	20I	
				15.90	R/R #MDDE 526 437 N			
				17.14	CO 32 BLACKS STATION RD			
NAME: OLD MORGNEC RD				18.58	CO 18 MORGNEC RD			
NAME: CHERRY LA				18.95	CO 307 MORGNEC RD			
				20.14	MD 291 RIVER RD			

ROUTE NUMBER.....MD 298B
INVENTORY DIRECTION....NORTH
NAME: NO NAME

SECONDARY R	RUR-LOCAL	UNDIVIDED	NONE	0.00	MD 298 FAIRLEE RD	1	16I	
				0.08	MD 20 ROCK HALL RD			

* A,B = UNIMPROVED; C = GRADED & DRAINED; D,E = SOIL, GRAVEL, STONE; F,G = LOW TYPE BITUMINOUS;
H,I = HIGH TYPE BITUMINOUS; J = CONCRETE; K = BRICK; L = BLOCK

STATE HIGHWAY ADMINISTRATION OF MARYLAND
HIGHWAY INFORMATION SERVICES DIVISION
DATA SUPPORT GROUP

STATE HIGHWAY LOCATION REFERENCE

ROUTE NUMBER.....MD 299
INVENTORY DIRECTION....NORTH
NAME: MASSEY RD

COUNTY-KENT
SHA DISTRICT.....2
DATE.....12/31/2000

SYSTEM	FUNCTIONAL CLASS	HWY TYPE	ACCESS CONTRL	MILEPOINT	MILEPOINT DESCRIPTION	MARKED LANES	SURFACE WIDTH/TYPE*	AADT
SECONDARY R	RUR-MINOR COLLECTOR	UNDIVIDED	NONE	0.00 MD 330	MASSEY DELAWARE LINE RD	2	23I	650
				0.00 MD 313	MILLINGTON MASSEY RD			
				0.03		2	22I	
				0.04	R/R #MDDE 526 428 P			
				0.10	SPEED LIMIT 50 MPH			
				1.57 CO 20	QUINN RD			
				2.33 CO 224	ALEXANDER RD			
				2.33 CO 5	GOLTS RD			
				2.94	STRUC #14018 JACOBS CREEK			
				3.77 CO 4	BRADFORD JOHNSON RD			
				4.12	SPUR FR MD 290			
				4.21 MD 290	GALENA SASSAFRAS RD			550
NAME: GALENA SASSAFRAS RD				4.21				
				4.39	SPEED LIMIT 30 MPH			
				4.72	STRUC #14017 HERRING BRANCH			
				4.85 CO 1	SASSAFRAS CALDWELL RD			
				5.18	STRUC #14016 SASSAFRAS RIVER			
				5.18	CECIL CO/L			

ROUTE NUMBER.....US 301
INVENTORY DIRECTION....NORTH
NAME: BLUE STAR MEMORIAL HWY

PRIMARY R	RUR-OTHER PRIN ART	DIVIDED	PART	0.00	QUEEN ANNES CO/L	4	48I	10,475
				0.00	STRUC #17014 CHESTER RIVER			
				0.19 MD 291	RIVER RD			9,875
				0.19	STRUC # 14030			
				0.19	EXIT #112			
				0.22 RP130104	RAMP 4 FR US 301 TO MD 701			
				0.28 RP130106	RAMP 6 FR MD 701 A TO US 301			
				0.29 RP130102	RAMP 2 FR MD 701 TO US 301			
				0.30	SPEED LIMIT 55 MPH			
				0.36 RP130108	RAMP 8 FR US 301 TO MD 701 A			
				0.49	MILE MARKER 112.0			
				0.89 CO 226	CHESTERVILLE BRIDGE RD			10,575
				0.89 CO 380	MILLINGTON RD			
				1.48	MILE MARKER 113.0			
				2.47	MILE MARKER 114.0			
				3.48	MILE MARKER 115.0			
				3.62	R/R #MDDE 526 431 X			

* A,B = UNIMPROVED; C = GRADED & DRAINED; D,E = SOIL, GRAVEL, STONE; F,G = LOW TYPE BITUMINOUS;
H,I = HIGH TYPE BITUMINOUS; J = CONCRETE; K = BRICK; L = BLOCK

STATE HIGHWAY ADMINISTRATION OF MARYLAND
HIGHWAY INFORMATION SERVICES DIVISION
DATA SUPPORT GROUP

STATE HIGHWAY LOCATION REFERENCE

ROUTE NUMBER.....US 301 CONTINUED
INVENTORY DIRECTION...NORTH
NAME: BLUE STAR MEMORIAL HWY

COUNTY-KENT
SHA DISTRICT.....2
DATE.....12/31/2000

SYSTEM	FUNCTIONAL CLASS	HWY TYPE	ACCESS CONTRL	MILEPOINT	MILEPOINT DESCRIPTION	MARKED LANES	SURFACE WIDTH/TYPE*	AADT
PRIMARY	R	RUR-OTHER PRIN ART	DIVIDED PART	4.18	MD 313 MASSEY GALENA RD	4	48I	8,675
				4.18	MD 313A MASSEY GALENA RD			
				4.47	MILE MARKER 116.0			
				5.46	MILE MARKER 117.0			
				6.42	MARYLAND STATE POLICE WEIGH STATION			
				6.45	MILE MARKER 118.0			
				7.44	MILE MARKER 119.0			
				7.51	RP130104 RAMP 4 FR US 301 TO MD 290			
				7.56	RP130106 RAMP 6 FR MD 290 TO US 301			
				7.80	MD 290 GALENA SASSAFRAS RD			
				7.80	STRUC #14005			
				8.04	RP130102 RAMP 2 FR MD 290 TO US 301			
				8.06	RP130108 RAMP 8 FR US 301 TO MD 290			
				8.41	MILE MARKER 120.0			
				8.79	STRUC #14004 SASSAFRAS RIVER			
				8.79	CECIL CO/L			

ROUTE NUMBER.....MD 313
INVENTORY DIRECTION...NORTH
NAME: SASSAFRAS ST

SECONDARY	U	RUR-MAJOR COLLECTOR	UNDIVIDED NONE	0.00	QUEEN ANNES CO/L	2	24I	2,650
				0.00	STRUC #17030 CHESTER RIVER			
				0.03	SPEED LIMIT 25 MPH			
				0.07		2	32I	
				0.11	MU 25 HAZEL LA			
				0.17	MD 291 CYPRESS ST	2	37I	2,350
				0.24	MU 5 BACK ST			
				0.28	MU 30 HURTT AVE			
				0.33		2	27I	
	R			0.39	CO 380 MILLINGTON RD	2	22I	
NAME:		MILLINGTON MASSEY RD		0.39				
				0.39	OUT CORP LMTS MILLINGTON			
				0.55	SPEED LIMIT 50 MPH			
				1.23	CO 136 SPEER RD			
				2.47	CO 25 WALNUT TREE RD			
				2.90	CO 17 CARROLL CLARK RD			
				3.61	SPEED LIMIT 25 MPH			
				3.88	MD 330 MASSEY DELAWARE LINE RD			1,450
NAME:		MASSEY GALENA RD		3.88				

* A,B = UNIMPROVED; C = GRADED & DRAINED; D,E = SOIL, GRAVEL, STONE; F,G = LOW TYPE BITUMINOUS;
H,I = HIGH TYPE BITUMINOUS; J = CONCRETE; K = BRICK; L = BLOCK

STATE HIGHWAY ADMINISTRATION OF MARYLAND
HIGHWAY INFORMATION SERVICES DIVISION
DATA SUPPORT GROUP

STATE HIGHWAY LOCATION REFERENCE

ROUTE NUMBER.....MD 313 CONTINUED
INVENTORY DIRECTION...NORTH
NAME: MASSEY GALENA RD

COUNTY-KENT
SHA DISTRICT.....2
DATE.....12/31/2000

SYSTEM	FUNCTIONAL CLASS	HWY TYPE	ACCESS CONTRL	MILEPOINT	MILEPOINT DESCRIPTION	MARKED LANES	SURFACE WIDTH/TYPE*	AADT
SECONDARY R	RUR-MAJOR COLLECTOR	UNDIVIDED	NONE	3.88 MD 299	MASSEY RD	2	22I	1,450
				4.00	SPEED LIMIT 40 MPH			
				4.16	SPEED LIMIT 50 MPH			
				4.62	R/R #MDDE 526 430 R			
				5.02 CO 20	QUINN RD			
				5.25 CO 103	QUINN RD			
				5.26	ENT TO PICNIC AREA			
				5.30	EXT FR PICNIC AREA			
				5.33 US 301	BLUE STAR MEMORIAL HWY			

ROUTE NUMBER.....MD 313A
INVENTORY DIRECTION...NORTH
NAME: MASSEY GALENA RD

PRIMARY R	RUR-MINOR ARTERIAL	UNDIVIDED	NONE	0.00 US 301	BLUE STAR MEMORIAL HWY	2	24I	2,250
				0.50 CO 14	SCOTTS LA			
				1.38 CO 313	IRELANDS CORNER RD			
				1.80	SPUR FROM MD 290			
				1.81 MD 290	CHESTERVILLE RD			3,550
				1.83	SPUR TO MD 290			
				2.07	SPEED LIMIT 40 MPH			
				2.09 CO 313	IRELANDS CORNER RD			
				2.09 CO 13	JIM DAVIS RD			
				2.26	IN CORP LMTS GALENA			
				2.26				
				2.30	SPEED LIMIT 25 MPH			
				2.33		2	40I	
				2.51	SPUR TO MD 290			
				2.53 MD 290	E CROSS ST			
				2.53 MD 213	W CROSS ST/N MAIN ST			

ROUTE NUMBER.....MD 330
INVENTORY DIRECTION...EAST
NAME: MASSEY DELAWARE LINE RD

SECONDARY R	RUR-MINOR COLLECTOR	UNDIVIDED	NONE	0.00 MD 299	MASSEY RD	2	21I	1,375
				0.00 MD 313	MASSEY GALENA RD			
				0.06	R/R #MDDE 526 424 M	2	24I	

* A,B = UNIMPROVED; C = GRADED & DRAINED; D,E = SOIL, GRAVEL, STONE; F,G = LOW TYPE BITUMINOUS;
H,I = HIGH TYPE BITUMINOUS; J = CONCRETE; K = BRICK; L = BLOCK

STATE HIGHWAY ADMINISTRATION OF MARYLAND
HIGHWAY INFORMATION SERVICES DIVISION
DATA SUPPORT GROUP

STATE HIGHWAY LOCATION REFERENCE

ROUTE NUMBER.....MD 330 CONTINUED
INVENTORY DIRECTION....EAST
NAME: MASSEY DELAWARE LINE RD

COUNTY-KENT
SHA DISTRICT.....2
DATE.....12/31/2000

SYSTEM	FUNCTIONAL CLASS	HWY TYPE	ACCESS CONTRL	MILEPOINT	MILEPOINT DESCRIPTION	MARKED LANES	SURFACE WIDTH/TYPE*	AADT
SECONDARY R	RUR-MINOR COLLECTOR	UNDIVIDED	NONE	0.10	SPEED LIMIT 40 MPH	2	24I	1,375
				0.23	SPEED LIMIT 50 MPH			
				2.43	CO 222 BLACK BOTTOM RD			
				3.18	CO 26 BIG STONE RD			
				3.53	CO 24 WAECKER RD			
				3.72	DELAWARE ST/L			

ROUTE NUMBER.....MD 444
INVENTORY DIRECTION....NORTH
NAME: LOCUST GROVE RD

SECONDARY R	RUR-LOCAL	UNDIVIDED	NONE	0.00	CO 226 CHESTERVILLE BRIDGE RD (BACK)	2	20I	550
				0.00	MD 290 CHESTERVILLE RD			
				0.11	SPEED LIMIT 50 MPH			
				0.30	CO 307 MORGNEC RD			
				2.66	CO 32 BLACKS STATION RD			
				2.67	R/R #MDDE 526 435 A			
				3.01	CO 31 VANSANTS CORNER RD			
	RUR-MINOR COLLECTOR			4.20	MD 213 AUGUSTINE HERMAN HWY			
NAME: KENTMORE PARK RD				4.20				
				4.22	MD 444A NO NAME			
				4.29	CO 27 SHALLCROSS WHARF RD			
				4.29	MD 449 SHALLCROSS WHARF RD			
				4.63	CO 311 OLD LOCUST GROVE RD			
				4.77		2	18I	
				6.52	SPEED LIMIT 40 MPH			
				6.55	CO 134 GLENCOE RD			
	RUR-LOCAL			6.96	CO 132 TURNERS POINT RD			
				7.06	OP 48 VALLEY RD			
				7.16	OP 50 HILLSIDE DR			
				7.25	OP 126 RIVERSIDE AVE			
				7.29	CO 130 BELCHESTER RD (AHEAD)			

ROUTE NUMBER.....MD 444A
INVENTORY DIRECTION....SOUTH
NAME: NO NAME

SECONDARY R	RUR-LOCAL	UNDIVIDED	NONE	0.00	MD 444 KENTMORE PARK RD	2	18I	50
-------------	-----------	-----------	------	------	-------------------------	---	-----	----

* A,B = UNIMPROVED; C = GRADED & DRAINED; D,E = SOIL, GRAVEL, STONE; F,G = LOW TYPE BITUMINOUS;
H,I = HIGH TYPE BITUMINOUS; J = CONCRETE; K = BRICK; L = BLOCK

STATE HIGHWAY ADMINISTRATION OF MARYLAND
HIGHWAY INFORMATION SERVICES DIVISION
DATA SUPPORT GROUP

STATE HIGHWAY LOCATION REFERENCE

ROUTE NUMBER.....MD 444A CONTINUED
INVENTORY DIRECTION....SOUTH
NAME: NO NAME

COUNTY-KENT
SHA DISTRICT.....2
DATE.....12/31/2000

SYSTEM	FUNCTIONAL CLASS	HWY TYPE	ACCESS CONTRL	MILEPOINT	MILEPOINT DESCRIPTION	MARKED LANES	SURFACE WIDTH/TYPE*	AADT
SECONDARY R	RUR-LOCAL	UNDIVIDED	NONE	0.01 MD 213	AUGUSTINE HERMAN HWY	2	18I	50

ROUTE NUMBER.....MD 445
INVENTORY DIRECTION....NORTH
NAME: EASTERN NECK RD

SECONDARY R	RUR-MAJOR COLLECTOR	UNDIVIDED	NONE	0.00 CO 115	EASTERN NECK RD (BACK)	2	19I	2,775
				0.45	SPEED LIMIT 50 MPH			
				2.51 OP 232	ELLENDALE FARM DR			
				2.53 OP 231	NAPLEY GREEN RD			
				3.81 OP 230	HUNTINGFIELD RD			
				4.49 CO 113	GRAYS INN LANDING RD	2	20I	
				4.49 CO 387	BERRYMAN RD			
				4.82 CO 112	ALLENS LA			
				4.96	HILL LA			
				5.17 CO 111	GREEN LA			
				5.22	HIDDEN CREEK DR			
				5.33	SPEED LIMIT 25 MPH			
NAME: S MAIN ST				5.44 MU 21	BOUNDARY AVE			
U				5.47	IN CORP LMTS ROCK HALL			
				5.53		2	24I	
				5.57 MU 10	ANN ST			
				5.68 MU 85	CIVIC CENTER DR			
				5.68 MU 50	CATHOLIC AVE			
				5.77 MU 70	CHESAPEAKE AVE			
				5.82		2	31I	
NAME: N MAIN ST				5.87 MU 188	SHARP ST E&W			
				5.98	SPUR FR W SHARP ST			
	RUR-MINOR COLLECTOR			6.01 MD 20	ROCK HALL AVE			1,175
				6.02	SPUR TO MD 20	2	20I	
				6.15 MU 110	FREDERICK AVE			
				6.23 MU 120	HAVEN RD			
R				6.50	OUT CORP LMTS ROCK HALL			
NAME: TOLCHESTER RD				6.50				
				6.55 OP 35	ANDERSON AVE			
				6.72 CO 89	SPRING COVE RD			
				6.79 CO 157	CARTER AVE			
				6.79	SPEED LIMIT 50 MPH			
				7.60 CO 101	HUMPHREYS POINT RD			
				7.96 CO 102	LOVERS LA			775

* A,B = UNIMPROVED; C = GRADED & DRAINED; D,E = SOIL, GRAVEL, STONE; F,G = LOW TYPE BITUMINOUS;
H,I = HIGH TYPE BITUMINOUS; J = CONCRETE; K = BRICK; L = BLOCK

STATE HIGHWAY ADMINISTRATION OF MARYLAND
HIGHWAY INFORMATION SERVICES DIVISION
DATA SUPPORT GROUP

STATE HIGHWAY LOCATION REFERENCE

ROUTE NUMBER.....MD 445 CONTINUED
INVENTORY DIRECTION...NORTH
NAME: TOLCHESTER RD

COUNTY-KENT
SHA DISTRICT.....2
DATE.....12/31/2000

SYSTEM	FUNCTIONAL CLASS	HWY TYPE	ACCESS CONTRL	MILEPOINT	MILEPOINT	DESCRIPTION	MARKED LANES	SURFACE WIDTH/TYPE*	AADT
SECONDARY R	RUR-MINOR COLLECTOR	UNDIVIDED	NONE	9.04		STRUC #14020 SWAN CREEK	2	20I	775
				9.33	CO 98	REESES CORNER RD			
				9.33	CO 240	SWAN CREEK RD			
				9.36		STRUC #14019 SWAN CREEK			
				10.06	OP 225	HINCHINGHAM LA			
				11.96	MD 21	TOLCHESTER BEACH RD			
				11.96	CO 359	TOLCHESTER BEACH RD			
				11.96	CO 116	BAY SHORE RD (AHEAD)			

ROUTE NUMBER.....MD 446
INVENTORY DIRECTION...NORTH
NAME: BROAD NECK RD

SECONDARY R	RUR-MINOR COLLECTOR	UNDIVIDED	NONE	0.00	CO 96	BROAD NECK RD (BACK)	2	20I	775
				0.00	CO 146	LANGFORD BAY RD			
				0.01		SPEED LIMIT 30 MPH			
				0.16	OP 62	CEDAR POINT RD			
				0.17	CO 97	LOVELY LA			
				1.47	OP 199	FOX POINT FARM LA			
				2.42		SPEED LIMIT 50 MPH			
				3.19	CO 363	PENTRIDGE LA			
				3.67	CO 233	RICAUDS BRANCH RD			
				3.67	CO 388	LANGFORD RD			
				5.23		STRUC #14021 MILL POND			
				6.03	MD 20	CHESTERTOWN RD			

ROUTE NUMBER.....MD 449
INVENTORY DIRECTION...EAST
NAME: SHALLCROSS WHARF RD

SECONDARY R	RUR-LOCAL	UNDIVIDED	NONE	0.00	MD 213	AUGUSTINE HERMAN HWY	2	22I	
				0.07	MD 444	KENTMORE PARK RD			
				0.07	CO 27	SHALLCROSS WHARF RD (AHEAD)			

* A,B = UNIMPROVED; C = GRADED & DRAINED; D,E = SOIL, GRAVEL, STONE; F,G = LOW TYPE BITUMINOUS;
H,I = HIGH TYPE BITUMINOUS; J = CONCRETE; K = BRICK; L = BLOCK

STATE HIGHWAY ADMINISTRATION OF MARYLAND
HIGHWAY INFORMATION SERVICES DIVISION
DATA SUPPORT GROUP

STATE HIGHWAY LOCATION REFERENCE

ROUTE NUMBER.....MD 514
INVENTORY DIRECTION....NORTH
NAME: FLATLAND RD

COUNTY-KENT
SHA DISTRICT.....2
DATE.....12/31/2000

SYSTEM	FUNCTIONAL CLASS	HWY TYPE	ACCESS CONTRL	MILEPOINT		MILEPOINT DESCRIPTION	MARKED LANES	SURFACE WIDTH/TYPE*	AADT
SECONDARY R	RUR-MAJOR COLLECTOR	UNDIVIDED	NONE	0.00	MD 20	CHESTERTOWN RD	2	24I	3,950
U				0.01		IN CORP LMITS CHESTERTOWN			
				0.05		SPEED LIMIT 30 MPH			
				0.24	OP 233	BROOKMEADOW DR			
				0.40		EDGE OF TOWN RD			
				0.44	CO 326	VICKERS DR			
				0.47	MU 168	LINCOLN DR			
R				0.51		OUT CORP LMITS CHESTERTOWN			
				0.56		SPEED LIMIT 50 MPH			
				0.72	MU 112	DEVON DR			
				1.29	CO 71	CROMWELL CLARK RD			
				1.37	CO 75	STOCKTON STARTT RD			
				2.05	CO 69	MARY MORRIS RD			
				3.59	CO 66	PORTERS GROVE RD			
				3.76	CO 64	HANESVILLE RD			1,625
NAME: MELITOTA RD				3.76					
				4.89	MD 298	FAIRLEE RD			
				4.89	CO 65	HANDY POINT RD (AHEAD)			

ROUTE NUMBER.....MD 561
INVENTORY DIRECTION....NORTH
NAME: HASSENGERS CORNER RD

SECONDARY R	RUR-LOCAL	UNDIVIDED	NONE	0.00	MD 213	AUGUSTINE HERMAN HWY	2	22I	1,925
				0.18		SPEED LIMIT 50 MPH			
				1.04	CO 67	WORTON LYNCH RD			
				1.36	CO 49	BIG WOODS RD			
				2.06		SPEED LIMIT 30 MPH			
				2.23		R/R #MDDE 526 441 D			
				2.38		CHICKADEE LA			
				2.48	MD 298	LAMBS MEADOW RD			

ROUTE NUMBER.....MD 566
INVENTORY DIRECTION....EAST
NAME: STILLPOND HARMONY RD

SECONDARY R	RUR-MAJOR COLLECTOR	UNDIVIDED	NONE	0.00	MD 292	STILL POND RD	2	20I	875
				0.00	CO 47	MAIN ST			

* A,B = UNIMPROVED; C = GRADED & DRAINED; D,E = SOIL, GRAVEL, STONE; F,G = LOW TYPE BITUMINOUS;
H,I = HIGH TYPE BITUMINOUS; J = CONCRETE; K = BRICK; L = BLOCK

STATE HIGHWAY ADMINISTRATION OF MARYLAND
HIGHWAY INFORMATION SERVICES DIVISION
DATA SUPPORT GROUP

STATE HIGHWAY LOCATION REFERENCE

ROUTE NUMBER.....MD 566 CONTINUED
INVENTORY DIRECTION....EAST
NAME: STILLPOND HARMONY RD

COUNTY-KENT
SHA DISTRICT.....2
DATE.....12/31/2000

SYSTEM	FUNCTIONAL CLASS	HWY TYPE	ACCESS CONTRL	MILEPOINT	MILEPOINT DESCRIPTION	MARKED LANES	SURFACE WIDTH/TYPE*	AADT
SECONDARY R	RUR-MAJOR COLLECTOR	UNDIVIDED	NONE	0.01 CO 309	MEDDERS RD	2	20I	875
				0.02	SPEED LIMIT 25 MPH			
				0.19	SPEED LIMIT 50 MPH	2	21I	
				0.30	SPUR TO MEDDERS RD			
				0.36 CO 309	MEDDERS RD			
				1.19 CO 43	BLOOMFIELD RD			
				1.19 MD 298	LAMBS MEADOW RD			

ROUTE NUMBER.....MD 674
INVENTORY DIRECTION....EAST
NAME: E SHARP ST

SECONDARY U	RUR-MAJOR COLLECTOR	UNDIVIDED	NONE	0.91 MU 188	E SHARP ST (BACK)	2	20I	1,499
				0.91	STRUC #14023 GRAYS INN CREEK			
				0.98	SPEED LIMIT 30 MPH			
R				0.99	OUT CORP LMTS ROCK HALL			
				1.06	PINE LA			
				1.08		2	26I	
				1.15	SPUR TO MD 20			
				1.16 MD 20	ROCK HALL RD			

ROUTE NUMBER.....MD 701
INVENTORY DIRECTION....NORTH
NAME: HOWARD JOHNSON RD

SECONDARY R	RUR-LOCAL		NONE	0.00 MD 291	RIVER RD	2	36I	
				0.00	ROUNDAABOUT			
		UNDIVIDED		0.02	END ROUNDAABOUT	2	24I	
				0.12 RP130104	RAMP 4 FR US 301 TO MD 701			
				0.13 RP130102	RAMP 2 FR MD 701 TO US 301			
				0.13 CO 406	HOWARD JOHNSON RD (AHEAD)			

* A,B = UNIMPROVED; C = GRADED & DRAINED; D,E = SOIL, GRAVEL, STONE; F,G = LOW TYPE BITUMINOUS;
H,I = HIGH TYPE BITUMINOUS; J = CONCRETE; K = BRICK; L = BLOCK

STATE HIGHWAY ADMINISTRATION OF MARYLAND
HIGHWAY INFORMATION SERVICES DIVISION
DATA SUPPORT GROUP

STATE HIGHWAY LOCATION REFERENCE

ROUTE NUMBER.....MD 701A
INVENTORY DIRECTION....NORTH
NAME: EDGE RD

COUNTY-KENT
SHA DISTRICT.....2
DATE.....12/31/2000

SYSTEM	FUNCTIONAL CLASS	HWY TYPE	ACCESS CONTRL	MILEPOINT	MILEPOINT DESCRIPTION	MARKED LANES	SURFACE WIDTH/TYPE*	AADT
SECONDARY R	RUR-LOCAL		NONE	0.00	CO 308	2	36I	
				0.00	MD 291			
				0.00	ROUNDAABOUT			
		UNDIVIDED		0.01		2	24I	
				0.13	RP130106			
				0.14	RP130108			
				0.14	CO 407			

ROUTE NUMBER.....MD 855
INVENTORY DIRECTION....EAST
NAME: NO NAME

SECONDARY R	RUR-LOCAL	UNDIVIDED	NONE	0.00	MD 213	2	13H	99
				0.06	MD 213			

ROUTE NUMBER.....MD 855A
INVENTORY DIRECTION....NORTH
NAME: NO NAME

SECONDARY R	RUR-LOCAL	UNDIVIDED	NONE	0.00	MD 213	2	15G	25
				0.07				

ROUTE NUMBER.....MD 856
INVENTORY DIRECTION....NORTH
NAME: OLD LYNCH RD

SECONDARY R	RUR-LOCAL	UNDIVIDED	NONE	0.00	MD 298	1	9J	99
				0.10	MD 298			

ROUTE NUMBER.....MD 864
INVENTORY DIRECTION....NORTH
NAME: BESSICKS CORNER RD

SECONDARY R	RUR-LOCAL	UNDIVIDED	NONE	0.00	MD 292	2	21G	99
-------------	-----------	-----------	------	------	--------	---	-----	----

* A,B = UNIMPROVED; C = GRADED & DRAINED; D,E = SOIL, GRAVEL, STONE; F,G = LOW TYPE BITUMINOUS;
H,I = HIGH TYPE BITUMINOUS; J = CONCRETE; K = BRICK; L = BLOCK

STATE HIGHWAY ADMINISTRATION OF MARYLAND
HIGHWAY INFORMATION SERVICES DIVISION
DATA SUPPORT GROUP

STATE HIGHWAY LOCATION REFERENCE

ROUTE NUMBER.....MD 864 CONTINUED
INVENTORY DIRECTION....NORTH
NAME: BESSICKS CORNER RD

COUNTY-KENT
SHA DISTRICT.....2
DATE.....12/31/2000

SYSTEM	FUNCTIONAL CLASS	HWY TYPE	ACCESS CONTRL	MILEPOINT	MILEPOINT DESCRIPTION	MARKED LANES	SURFACE WIDTH/TYPE*	AADT
SECONDARY R	RUR-LOCAL	UNDIVIDED	NONE	0.04		2	53F	99
				0.06	CO 56 BESSICKS CORNER RD			
				0.08	SPUR TO MD 292	2	23F	
				0.11	MD 292 STILL POND RD			

* A,B = UNIMPROVED; C = GRADED & DRAINED; D,E = SOIL, GRAVEL, STONE; F,G = LOW TYPE BITUMINOUS;
H,I = HIGH TYPE BITUMINOUS; J = CONCRETE; K = BRICK; L = BLOCK

