

2000

Calendar Year

HIGHWAY LOCATION REFERENCE

ALL INTERSECTIONS

Data as of December 31, 2000

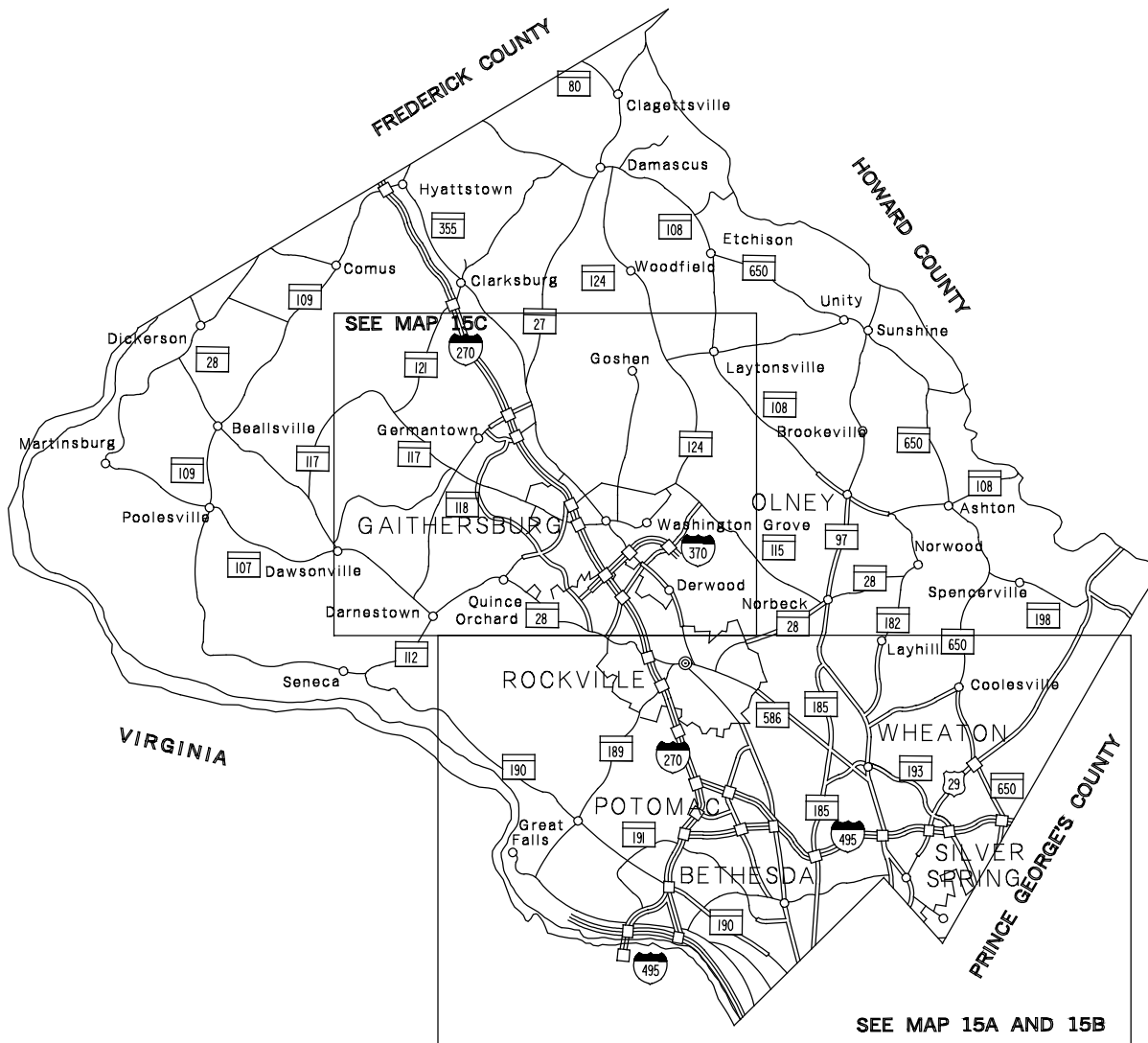
MONTGOMERY

COUNTY

SHA DISTRICT #3

M






LEGEND

- ==== Multi Lane Divided Highway Access Fully Controlled
- ==== Multi Lane Divided Highway
- _____ Undivided Highway
- _____ Local Highway

This map is intended for use as a reference only. For more detailed maps, please contact: Highway Information Services Division, Highway Mapping Team at: 410-545-8747 or by email to maps@sha.state.md.us


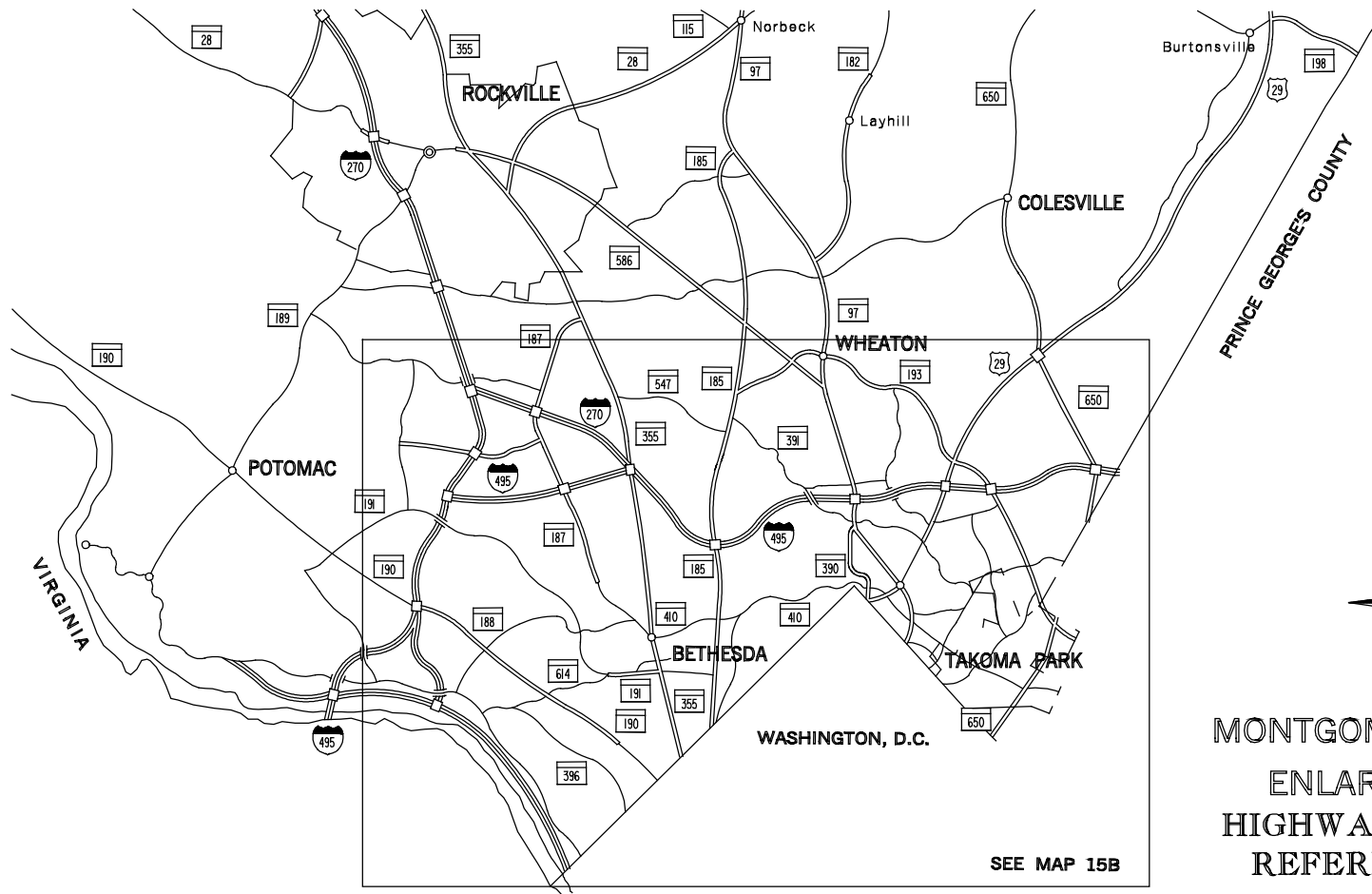


**MONTGOMERY COUNTY
HIGHWAY LOCATION
REFERENCE MAP**

2000

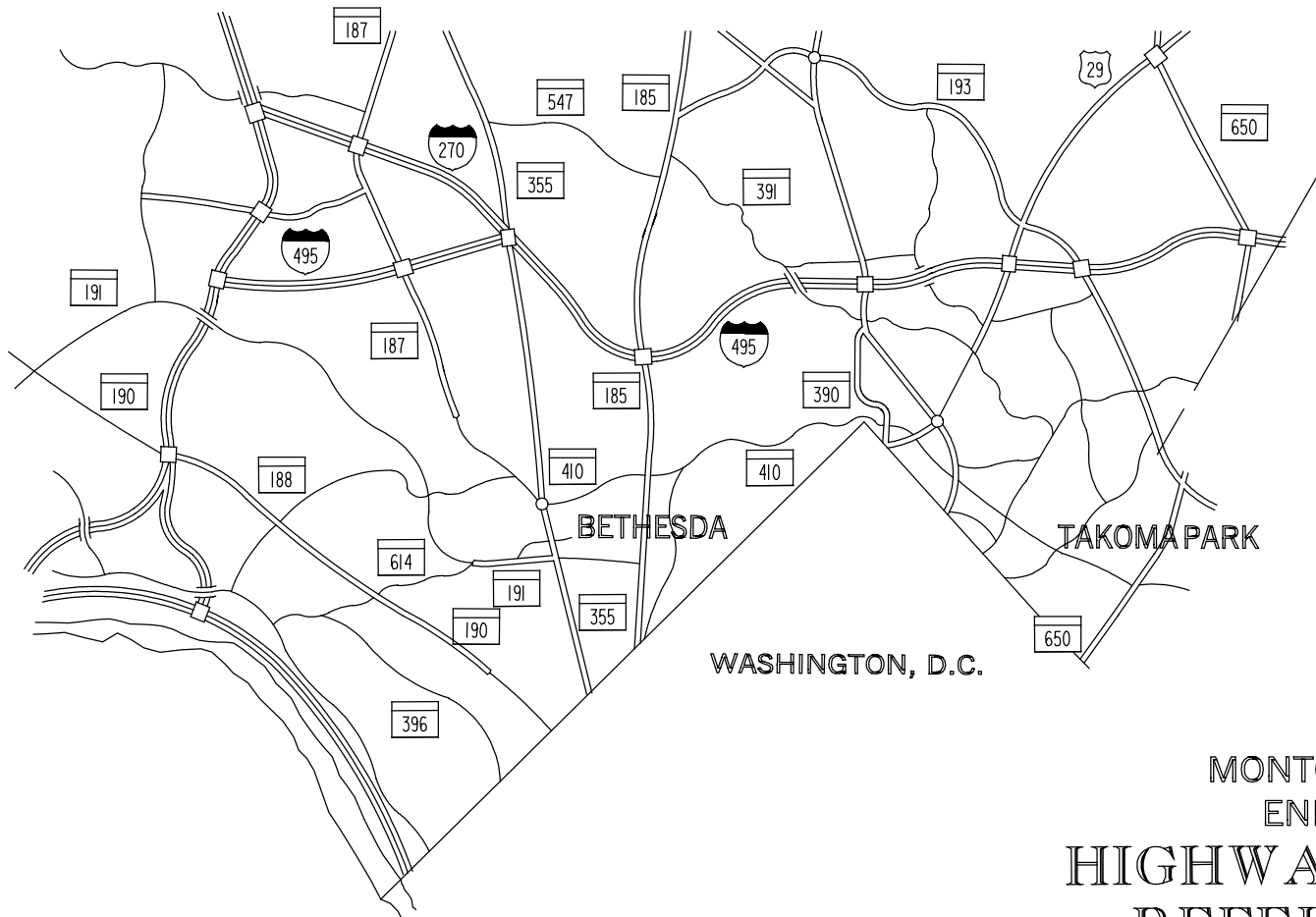
PREPARED BY THE
Maryland Department of Transportation
STATE HIGHWAY ADMINISTRATION
HIGHWAY INFORMATION SERVICES DIVISION

0 4 MILES



MONTGOMERY COUNTY
 ENLARGEMENT 1
 HIGHWAY LOCATION
 REFERENCE MAP


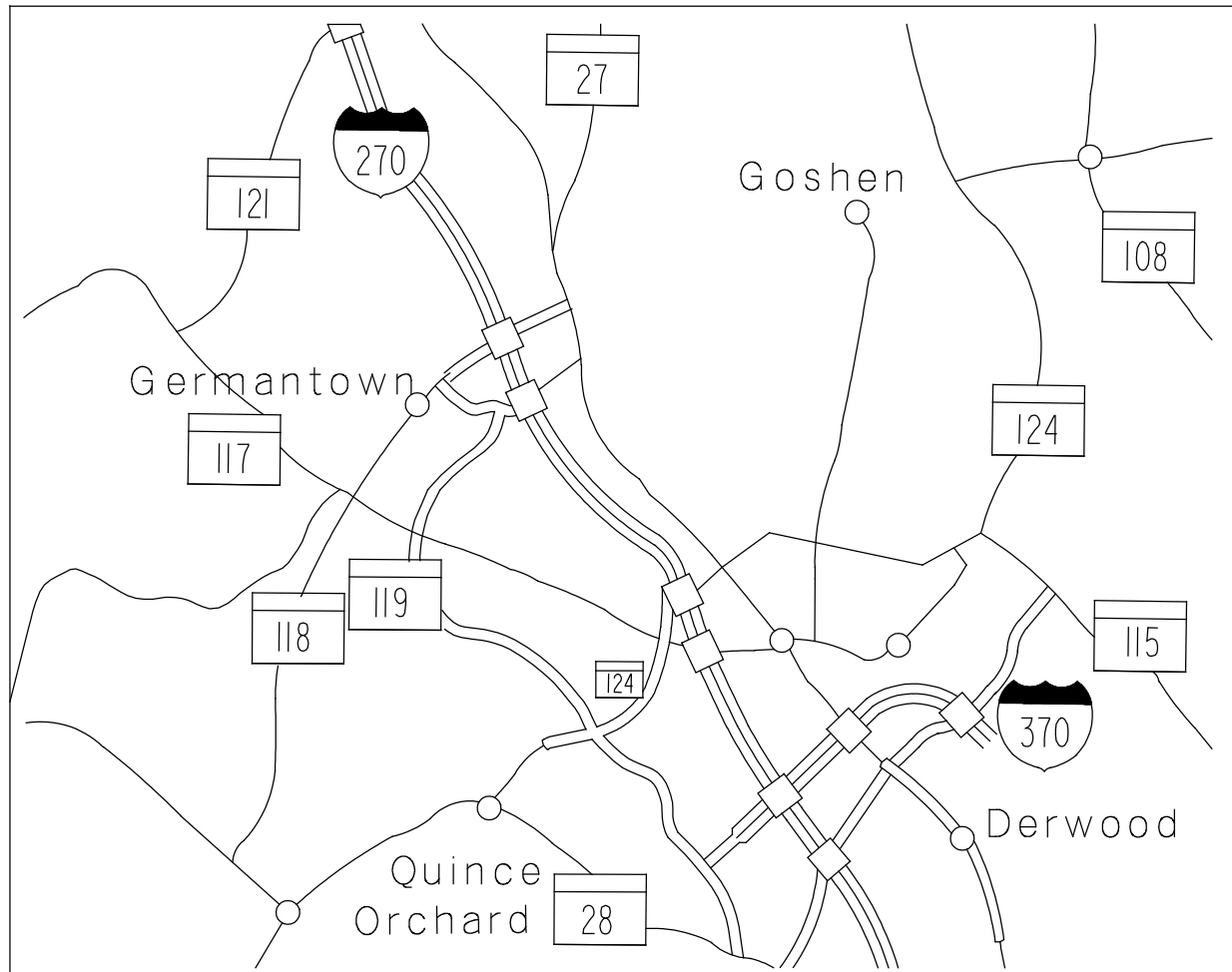
2000
 PREPARED BY THE
Maryland Department of Transportation
 STATE HIGHWAY ADMINISTRATION
 HIGHWAY INFORMATION SERVICES DIVISION



MONTGOMERY COUNTY
 ENLARGEMENT 2
 HIGHWAY LOCATION
 REFERENCE MAP
 2000

PREPARED BY THE
Maryland Department of Transportation
 STATE HIGHWAY ADMINISTRATION
 HIGHWAY INFORMATION SERVICES DIVISION

GAITHERSBURG



MONTGOMERY COUNTY
ENLARGEMENT 3
HIGHWAY LOCATION
REFERENCE MAP

2000

PREPARED BY THE
Maryland Department of Transportation
STATE HIGHWAY ADMINISTRATION
HIGHWAY INFORMATION SERVICES DIVISION

ROUTE ALERT LIST

MONTGOMERY COUNTY

- MD 189 - Partial transfer to Rockville from mp. 5.05-5.72, now MU 1281
- MD 787 - Partial transfer to Takoma Park from mp. 0.00 to 0.10, now MU 0460

MARYLAND STATE HIGHWAY ADMINISTRATION
HIGHWAY INFORMATION SERVICES DIVISION
STATE MAINTAINED HIGHWAYS ON THE NATIONAL HIGHWAY SYSTEM
AS OF DECEMBER 31, 2000

MONTGOMERY COUNTY

ROUTE	BEGIN MILEPOINT	BEGIN DESCRIPTION	END MILEPOINT	END DESCRIPTION
US 29	0.00	WASH DC LINE	12.38	HOWARD CO/L
MD 97	1.44	IS 495 CAPITAL BELTWAY	1.61	MD 192 FOREST GLEN RD
MD 118	5.22	CO 5500 WISTERIA DR	6.20	IS 270 EISENHOWER MEMORIAL HWY
MD 192	2.56	CO 2586 BELVEDERE PL	2.82	MD 97 GEORGIA AVE
IS 270	0.00	IS 495 CAPITAL BELTWAY	22.51	FREDERICK CO/L
IS 270 Y	0.00	IS 495 CAPITAL BELTWAY	1.80	IS 270 EISENHOWER MEMORIAL HWY
MD 355	0.00	WASH DC LINE	4.82	ENT TO METRO
IS 370	0.00	CO 6271 SAM EIG HWY (BACK)	3.13	ENT TO METRO PARKING (AHEAD)
MD 384	0.00	MD 390 16TH ST	0.53	US 29 GEORGIA AVE/COLESVILLE RD
IS 495	0.00	BEGIN STRUCTURE IN VIRGINIA	14.38	PRINCE GEORGES CO/L

STATE HIGHWAY ADMINISTRATION OF MARYLAND
HIGHWAY INFORMATION SERVICES DIVISION
DATA SUPPORT GROUP

STATE HIGHWAY LOCATION REFERENCE

ROUTE NUMBER.....MD 27
INVENTORY DIRECTION....NORTH
NAME: RIDGE RD

COUNTY-MONTGOMERY
SHA DISTRICT.....3
DATE.....12/31/2000

SYSTEM	FUNCTIONAL CLASS	HWY TYPE	ACCESS CONTRL	MILEPOINT	MILEPOINT DESCRIPTION	MARKED LANES	SURFACE WIDTH/TYPE*	AADT
SECONDARY R	RUR-MINOR ARTERIAL	DIVIDED	NONE	0.00	OP5871 FATHER HURLEY BLVD (BACK)	4	52I	27,625
				0.00	MD 355 FREDERICK RD			
				0.14	SPUR TO HENDERSON CORNER RD			
				0.16	OP5887 HENDERSON CORNER RD	4	56I	
				0.24	SPEED LIMIT 45 MPH			
				0.54	CO 27 BRINK RD	3	48I	21,650
		UNDIVIDED		0.66		2	24I	
				1.18	CO6896 MORNING STAR DR			
				1.62	SPEED LIMIT 40 MPH			
				1.94	CO2593 WACOMOR DR			
				2.17	CO 20 SKYLARK RD			
				2.70	CO 267 DAVIS MILL RD			
				3.13	CO2336 HAWKES RD			
		DIVIDED		3.28				
				3.33	ENT TO SCHOOL			
		UNDIVIDED		3.45	CO4145 HOFFMAN DR			
	URB-OTHER PRIN ART			3.66	CO 19 KINGS VALLEY RD			
				3.99	CO3353 KAKAE DR			
				4.26	CO6146 PREAKNESS DR			
				4.42	CO3976 MARLBORO DR			
				4.42	CO 38 SWEEPSTAKES RD			
				4.66	CO4553 OAK DR			
				4.80	CO5377 BLOOM DR			
				5.08	CO5419 TRALEE TERR			
				5.42	SPEED LIMIT 30 MPH			
				5.43	CO4553 OAK DR			
				5.47	SPUR TO OAK DR			
				5.65	RUNNING VALLEY LA			
				5.67	OP 13 SUNSET DR			
				5.80	CO2926 DAMASCUS MANOR RD			
		CTL		5.88				
		UNDIVIDED		6.14	CO 3 BETHESDA CHURCH RD			19,350
				6.22		4	48I	
				6.42	CO3349 DAMASCUS BLVD	2	39I	
				6.47	CO1056 LEWIS DR	2	40I	
				6.47	CO2296 LOCUST DR			
				6.56	MD 108 MAIN ST			23,225
				6.64		3	40I	
				6.69	CO6135 HIGH CORNER ST			
				6.75		2	22I	
				6.81	CO1008 BEALL AVE			

* A,B = UNIMPROVED; C = GRADED & DRAINED; D,E = SOIL, GRAVEL, STONE; F,G = LOW TYPE BITUMINOUS;
H,I = HIGH TYPE BITUMINOUS; J = CONCRETE; K = BRICK; L = BLOCK

STATE HIGHWAY ADMINISTRATION OF MARYLAND
HIGHWAY INFORMATION SERVICES DIVISION
DATA SUPPORT GROUP

STATE HIGHWAY LOCATION REFERENCE

ROUTE NUMBER.....MD 27 CONTINUED
INVENTORY DIRECTION....NORTH
NAME: RIDGE RD

COUNTY-MONTGOMERY
SHA DISTRICT.....3
DATE.....12/31/2000

SYSTEM	FUNCTIONAL CLASS	HWY TYPE	ACCESS CONTRL	MILEPOINT	MILEPOINT DESCRIPTION	MARKED LANES	SURFACE WIDTH/TYPE*	AADT
SECONDARY R	URB-OTHER PRIN ART	UNDIVIDED	NONE	6.85		2	24I	23,225
				6.96	CO1007 HIGHVIEW AVE			
				7.12	CO2597 TUNE AVE	2	22I	
				7.21	CO2937 WARTHEN DR			
				7.29	CO1102 SUGARLOAF DR			
				7.40	CO9022 WOODFIELD RD EXT			
				7.47	CO3925 FAITH LA			
				7.50	SPEED LIMIT 40 MPH			
				7.65	CO 40 GUE RD			18,950
				7.76	OP 79 NO NAME			
	RUR-MINOR ARTERIAL			8.01	OP 10 BELLISON RD			
				8.07	CO 39 HOLSEY RD			
				8.75	MD 80 KEMPTOWN RD			14,650
				8.76	SPUR TO MD 80			
				8.79		2	24I	
				8.84	SPEED LIMIT 50 MPH			
				9.68	CO1006 BROWN CHURCH RD			
				10.19	CO1103 WINDSOR FOREST RD			
				10.26	HOWARD CO/L			

ROUTE NUMBER.....MD 28
INVENTORY DIRECTION....EAST
NAME: DICKERSON RD

SECONDARY R	RUR-MINOR ARTERIAL	UNDIVIDED	NONE	0.00	FREDERICK CO/L	2	24I	6,050
				0.30	SPEED LIMIT 40 MPH			
				0.60	CO 240 MOUTH OF MONOCACY RD			
				0.71	SPEED LIMIT 30 MPH			
				0.86	CO 251 NICHOLSON FARM RD			
				0.91	CO 242 MT EPHRAIM RD			5,375
				0.92	R/R #CSX 140 522 H			
				0.93	CO 248 BIG WOODS RD			
				0.93	CO 215 DICKERSON CHURCH RD			
				1.12	SPUR TO DICKERSON CHURCH RD			
				1.14	CO 215 DICKERSON CHURCH RD			
				1.33	SPEED LIMIT 40 MPH			
				1.86	STRUC #15001 LITTLE MONOCACY RIVER			
				2.10	CO 253 MARTINSBURG RD			
NAME: DARNESTOWN RD				2.10				
				2.29	SPEED LIMIT 50 MPH			

* A,B = UNIMPROVED; C = GRADED & DRAINED; D,E = SOIL, GRAVEL, STONE; F,G = LOW TYPE BITUMINOUS;
H,I = HIGH TYPE BITUMINOUS; J = CONCRETE; K = BRICK; L = BLOCK

STATE HIGHWAY ADMINISTRATION OF MARYLAND
HIGHWAY INFORMATION SERVICES DIVISION
DATA SUPPORT GROUP

STATE HIGHWAY LOCATION REFERENCE

ROUTE NUMBER.....MD 28 CONTINUED
INVENTORY DIRECTION....EAST
NAME: DARNESTOWN RD

COUNTY-MONTGOMERY
SHA DISTRICT.....3
DATE.....12/31/2000

SYSTEM	FUNCTIONAL CLASS	HWY TYPE	ACCESS CONTRL	MILEPOINT	MILEPOINT DESCRIPTION	MARKED LANES	SURFACE WIDTH/TYPE*	AADT
SECONDARY R	RUR-MINOR ARTERIAL	UNDIVIDED	NONE	4.16	SPEED LIMIT 30 MPH	2	24I	5,375
				4.30	CO 255 W HUNTER RD			
				4.35	MD 109 BEALLSVILLE RD			4,175
				4.49	SPEED LIMIT 40 MPH			
				5.40	CO 256 JERUSALEM RD			
				5.65	SPEED LIMIT 50 MPH			
				6.03	CO 238 PEACH TREE RD			4,775
				6.28	CO 257 CATTAIL RD			
				6.30	SPUR FR CATTAIL RD			
				6.95	STRUC #15066 DRY SENECA CREEK			
				7.93	MD 117 BUCKLODGE RD			4,875
				9.57	CO 259 WHITE GROUNDS RD			11,075
				9.62	CO 269 SUGARLAND RD			
				9.81	MD 107 WHITES FERRY RD			
				10.06		2	26I	
				10.21	STRUC #15002 LITTLE SENECA CREEK			
				11.00	CO6906 BELLINGHAM DR			
				11.18		2	24I	
				11.43	CO 263 BLACKROCK RD			
				11.73	CO 264 BERRYVILLE RD			
				12.24	SPEED LIMIT 40 MPH			
		DIVIDED		12.33				
				12.43	CO4635 SPRING MEADOWS DR			13,375
				12.43	MD 118 GERMANTOWN RD			
		UNDIVIDED		12.48				
				12.94	SPEED LIMIT 30 MPH			
				13.18	MD 112 SENECA RD			14,575
				13.52	CO 208 TURKEY FOOT RD			
				13.65	OP6025 COUNTRY GLEN CT			
				13.88	SPEED LIMIT 40 MPH			
				13.89	CO3218 CHESTNUT OAK DR			
				14.03	CO3219 WYE OAK DR			
				14.03	CO5753 HADDONFIELD LA			
				14.19	CO4760 BONDY LA			
				14.64	CO2940 ANCIENT OAK DR			16,475
				14.77	CO 590 JONES LA			
				14.97	CO3079 NORMAN DR			
	URB-OTHER PRIN ART			15.21	CO 225 RIFLE FORD RD			
				15.21	CO6527 SEURAT DR			
				15.36	CO5875 COPEEN MEADOW DR			
		DIVIDED		15.48				
				15.67	SPUR FR QUINCE ORCHARD RD			

* A,B = UNIMPROVED; C = GRADED & DRAINED; D,E = SOIL, GRAVEL, STONE; F,G = LOW TYPE BITUMINOUS;
H,I = HIGH TYPE BITUMINOUS; J = CONCRETE; K = BRICK; L = BLOCK

STATE HIGHWAY ADMINISTRATION OF MARYLAND
HIGHWAY INFORMATION SERVICES DIVISION
DATA SUPPORT GROUP

STATE HIGHWAY LOCATION REFERENCE

ROUTE NUMBER.....MD 28 CONTINUED
INVENTORY DIRECTION....EAST
NAME: DARNESTOWN RD

COUNTY-MONTGOMERY
SHA DISTRICT.....3
DATE.....12/31/2000

SYSTEM	FUNCTIONAL CLASS	HWY TYPE	ACCESS CONTRL	MILEPOINT	MILEPOINT DESCRIPTION	MARKED LANES	SURFACE WIDTH/TYPE*	AADT
SECONDARY R	URB-MINOR ARTERIAL	DIVIDED	NONE	15.70 CO 209	QUINCE ORCHARD RD	4	48I	21,075
		UNDIVIDED		15.70 MD 124	QUINCE ORCHARD RD			
				15.87 MU 276	ORCHARD DR	2	24I	
				15.95 CO6418	BLACKBERRY DR			
				16.06 MU 396	TSCHIFFELY SQUARE RD			
				16.30 CO5896	AMBIANCE DR			
				16.30 MU 177	KENT OAKS WAY			
		DIVIDED		16.46 CO5895	OWENS GLEN WAY			
				16.71 MU 565	EDISON PARK DR			
				16.73 CO4133	CHERRY GROVE DR	2	30I	
		UNDIVIDED		16.80		2	24I	
				16.85	STRUC #15003 MUDDY BRANCH			
				17.00 MD 899A	AMERICAN WAY			
				17.02 CO4203	DUFIEF DR			
				17.02 MU 540	ALDERWOOD DR			
		DIVIDED		17.42		4	50I	
				17.49 MU 381	TREWORTHY RD			
		UNDIVIDED		17.55				
				17.58	SPUR TO DUFIEF MILL RD			
				17.59 CO 210	DUFIEF MILL RD			
				17.59 MU 521	ARGOSY DR			
		DIVIDED		17.77 CO 81	MUDDY BRANCH RD	4	58I	
		CTL		17.91		4	52I	
		DIVIDED		18.11 MD 928A	NO NAME	3	50I	
				18.19 CO7009	DARNESTOWN RD	4	48I	
NAME: KEY WEST AVE				18.19				
				18.45		6	72I	
	URB-OTHER PRIN ART			18.62 CO4226	GREAT SENECA HWY			
				18.62 MD 119	GREAT SENECA HWY			
				18.91 CO6166	DIAMONDBACK DR			
				18.91 CO4910	BROSCHART RD			
				19.16 CO5319	OMEGA DR			
				19.16 CO4911	MEDICAL CENTER DR			
				19.39		5	60I	
				19.44		6	72I	
				19.51 CO 212	SHADY GROVE RD	5	60I	44,175
NAME: W MONTGOMERY AVE				19.51				
				19.51	IN CORP LIMITS ROCKVILLE			
				19.64		6	72I	
				19.95 MU1295	W GUDE DR			
				20.18	SPEED LIMIT 45 MPH			
				20.42 CO7009	DARNESTOWN RD			

* A,B = UNIMPROVED; C = GRADED & DRAINED; D,E = SOIL, GRAVEL, STONE; F,G = LOW TYPE BITUMINOUS;
H,I = HIGH TYPE BITUMINOUS; J = CONCRETE; K = BRICK; L = BLOCK

STATE HIGHWAY ADMINISTRATION OF MARYLAND
HIGHWAY INFORMATION SERVICES DIVISION
DATA SUPPORT GROUP

STATE HIGHWAY LOCATION REFERENCE

ROUTE NUMBER.....MD 28 CONTINUED
INVENTORY DIRECTION....EAST
NAME: W MONTGOMERY AVE

COUNTY-MONTGOMERY
SHA DISTRICT.....3
DATE.....12/31/2000

SYSTEM	FUNCTIONAL CLASS	HWY TYPE	ACCESS CONTRL	MILEPOINT	MILEPOINT DESCRIPTION	MARKED LANES	SURFACE WIDTH/TYPE*	AADT
SECONDARY U	URB-OTHER PRIN ART	DIVIDED	NONE	20.62	STRUC #15004 WATTS BRANCH	6	72I	44,175
				20.66	MU 815 CROFTON HILL LA			
				20.66	MU2540 RESEARCH BLVD			
				20.79	MU1475 HURLEY AVE			
				20.91	RP 27008 RAMP 8 FR RAMP 5 TO MD 28	4	48I	
				20.91	SPEED LIMIT 30 MPH			
				20.92	RP 27006 RAMP 6 FR MD 28 TO IS 270			
				20.93	RP 27005 RAMP 5 FR IS 270 TO MD 28	4	54I	
				20.97	STRUC #15005 WATTS BRANCH			
				21.06	RP 27007 RAMP 7 FR MD 28 TO IS 270			
				21.12	BEG BR			
				21.15	IS 270 EISENHOWER MEMORIAL HWY			22,475
				21.15	STRUC #15048			
				21.15	EXIT #6			
				21.18	END BR			
				21.18	RP 27001 RAMP 1 FR IS 270 TO MD 28			
				21.20	RP 27003 RAMP 3 FR MD 28 TO IS 270			
				21.27	RP 27002 RAMP 2 FR MD 28 TO IS 270			
				21.29	MU2210 NELSON ST			
				21.29	RP 27009 RAMP 9 FR RAMP 4 TO MD 28			
				21.31	RP 27004 RAMP 4 FR IS 270 TO MD 28			
				21.31	SPUR TO NELSON ST			
		UNDIVIDED		21.35		3	36I	
				21.36	MU 60 ADCLARE RD			
		CTL		21.45	MU1900 MANNAKEE ST	2	24I	
				21.51	MU 20 ABERDEEN RD			
				21.74	MU1560 LAIRD ST			
				21.79	MU2910 THOMAS ST			
				21.85	MU3130 WALL ST			
				21.85	MU8060 ALLEY 006			
				21.91	MU1150 FOREST AVE			
				21.95	MU3220 WILLIAMS ST			
		DIVIDED		22.03	MU3268 W MONTGOMERY RD	3	36I	
				22.05	MU1281 GREAT FALLS RD	4	48I	
NAME: W JEFFERSON ST				22.05				
		UNDIVIDED		22.09	MU3005 VAN BUREN ST	4	44I	
				22.10	SPUR FR VAN BUREN ST			
				22.19	MU 30 S ADAMS ST			
				22.30	MU3150 S WASHINGTON ST			
		DIVIDED		22.40	MU2012 MARYLAND AVE			
NAME: E JEFFERSON ST				22.40				
				22.41	SPUR FR MARYLAND AVE			

* A,B = UNIMPROVED; C = GRADED & DRAINED; D,E = SOIL, GRAVEL, STONE; F,G = LOW TYPE BITUMINOUS;
H,I = HIGH TYPE BITUMINOUS; J = CONCRETE; K = BRICK; L = BLOCK

STATE HIGHWAY ADMINISTRATION OF MARYLAND
HIGHWAY INFORMATION SERVICES DIVISION
DATA SUPPORT GROUP

STATE HIGHWAY LOCATION REFERENCE

ROUTE NUMBER.....MD 28 CONTINUED
INVENTORY DIRECTION....EAST
NAME: E JEFFERSON ST

COUNTY-MONTGOMERY
SHA DISTRICT.....3
DATE.....12/31/2000

SYSTEM	FUNCTIONAL CLASS	HWY TYPE	ACCESS CONTRL	MILEPOINT	MILEPOINT DESCRIPTION	MARKED LANES	SURFACE WIDTH/TYPE*	AADT
SECONDARY U	URB-OTHER PRIN ART	DIVIDED	NONE	22.52	MU2140 MONROE ST	4	48I	22,475
				22.64	MU1481 JEFFERSON PLAZA	4	52I	
				22.64				
				22.67	SPUR TO MD 355			
				22.68	SPUR FR MD 355			
				22.71		4	50I	30,675
				22.72	MD 355 ROCKVILLE PIKE			
				22.76	SPUR TO MD 355			
				22.83	MD 660 DODGE ST	4	52I	
				22.94	BEG BR			
				22.96	R/R #CSX 140 497 C			
				22.96	RP202805 RAMP 5 FR MU 2851 TO MD 28			
				22.96	STRUC #15006			
				23.00	END BR			
				23.05	RP202802 RAMP 2 FR MD 28 TO MU 2851			
				23.08	RP202805 RAMP 5 FR MU 2851 TO MD 28	6	66I	
		PART		23.15	MD 586 VEIRS MILL RD	4	52I	26,975
				23.15				
				23.15	MD 911 FIRST ST			
				23.18	SPUR FR MD 586			
				23.20	SPEED LIMIT 40 MPH			
				23.21	MU8020 ALLEY #2			
				23.25	MU1250 GRANDIN AVE			
				23.25	MU1255 GRANDIN AVE			
				23.29	MU8150 ALLEY #15			
				23.34	MU1910 MAPLE AVE			
				23.45	MU 130 ANITA CT			
				23.50	MU 242 BALTIMORE RD			30,975
				23.55	SPEED LIMIT 50 MPH			
				23.68	MU1113 FIRST ST SPUR			
				23.70	STRUC #15147 ROCK CREEK	4	48I	
				24.05	SPUR FR GUDE DR			
				24.09	MU1295 E GUDE DR			
				24.46	MU 205 AVERY RD			
				24.63	OUT CORP LMTS ROCKVILLE			
				24.74	BEG BR			
				24.77	STRUC #15092 ROCK CREEK			
				24.80	END BR			
				24.96	SPEED LIMIT 45 MPH			
				25.04	CO4560 BALTIMORE RD			
				25.21	CO3377 BAUER DR			
				25.43	MD 655G NO NAME			

* A,B = UNIMPROVED; C = GRADED & DRAINED; D,E = SOIL, GRAVEL, STONE; F,G = LOW TYPE BITUMINOUS;
H,I = HIGH TYPE BITUMINOUS; J = CONCRETE; K = BRICK; L = BLOCK

STATE HIGHWAY ADMINISTRATION OF MARYLAND
HIGHWAY INFORMATION SERVICES DIVISION
DATA SUPPORT GROUP

STATE HIGHWAY LOCATION REFERENCE

ROUTE NUMBER.....MD 28 CONTINUED
INVENTORY DIRECTION....EAST
NAME: NORBECK RD

COUNTY-MONTGOMERY
SHA DISTRICT.....3
DATE.....12/31/2000

SYSTEM	FUNCTIONAL CLASS	HWY TYPE	ACCESS CONTRL	MILEPOINT	MILEPOINT DESCRIPTION	MARKED LANES	SURFACE WIDTH/TYPE*	AADT
SECONDARY R	URB-OTHER PRIN ART	DIVIDED	PART	25.49	MD 655F NO NAME	4	48I	30,975
				25.52	CO3767 ROCKING SPRING DR			
				25.52	CO3389 NADINE DR			
				25.54	MD 655H NO NAME			
				25.79	MD 655E NO NAME			
				25.81	CO3516 EMORY LA			
				25.81	CO2722 BEL PRE RD			
				25.84	MD 655C OLD MD 28			
				26.11	CO1338 WESTBURY RD			
				26.14	MD 655B OLD MD 28			
				26.26	SPUR FR MD 655B			
				26.33	CO3397 COLUMBINE WAY			
				26.37	SPUR TO MD 655B			
				26.52	OP3667 CARROLTON RD			
				26.52	CO3667 CARROLTON RD			
				26.54	MD 655 OLD MD 28			
				26.66	SPUR FR MD 655			
				26.78	CO3892 HANNANS WAY			
				26.89	SPUR TO MD 655			
				26.97	SPUR FR MD 655			
				27.09	MD 115 MUNCASTER MILL RD			
				27.19	MD 655A NO NAME			
				27.28	SPUR TO MD 97			
	URB-MINOR ARTERIAL		NONE	27.31	MD 97 GEORGIA AVE			15,875
				27.34	SPUR FR MD 97			
				27.36	SPUR TO MD 97			
		UNDIVIDED		27.44		2	24I	
				27.46	MD 928 NO NAME			
				27.55	MD 928 NO NAME			
				27.60	SPEED LIMIT 40 MPH			
				27.61		2	22I	
				27.73	NORBECK BLVD			
				27.79	CO1360 BRADFORD RD			
				27.89	OP 384 NO NAME			
				28.04	CO1510 BAILEYS LA			
				28.18	CO1510 BAILEYS LA			
				28.33	CO6328 WINTERGATE DR			
				28.49	OP 385 MT EVEREST LA			
				28.65	CO5462 RADWICK LA			
				28.80	CO5463 TWIN VALLEY LA			
				28.80	CO6992 LAUGHLIN LA			
				28.99	CO3126 DRURY RD			

* A,B = UNIMPROVED; C = GRADED & DRAINED; D,E = SOIL, GRAVEL, STONE; F,G = LOW TYPE BITUMINOUS;
H,I = HIGH TYPE BITUMINOUS; J = CONCRETE; K = BRICK; L = BLOCK

STATE HIGHWAY ADMINISTRATION OF MARYLAND
HIGHWAY INFORMATION SERVICES DIVISION
DATA SUPPORT GROUP

STATE HIGHWAY LOCATION REFERENCE

ROUTE NUMBER.....MD 28 CONTINUED
INVENTORY DIRECTION....EAST
NAME: NORBECK RD

COUNTY-MONTGOMERY
SHA DISTRICT.....3
DATE.....12/31/2000

SYSTEM	FUNCTIONAL CLASS	HWY TYPE	ACCESS CONTRL	MILEPOINT	MILEPOINT DESCRIPTION	MARKED LANES	SURFACE WIDTH/TYPE*	AADT
SECONDARY R	URB-MINOR ARTERIAL	UNDIVIDED	NONE	29.22	CO3605 WOODS CENTER RD	2	22I	15,875
				29.23	STRUC #15065 BATCHELLORS RUN			
				29.32	CO4789 BARN RIDGE DR			
				29.60	CO4298 WALLINGFORD RD			
				29.60	CO5910 WHITEHAVEN RD			
				29.88	MD 182 LAYHILL RD			
				29.88	MD 28UL PROPOSED (AHEAD)			

ROUTE NUMBER.....MD 28UL
INVENTORY DIRECTION....NORTH
NAME: PROPOSED

0.00	MD 28	NORBECK RD (BACK)
0.00	MD 182	LAYHILL RD
0.50	CO 72	NORWOOD RD
2.90	MD 198	SPENCERVILLE RD

ROUTE NUMBER.....US 29
INVENTORY DIRECTION....NORTH
NAME: GEORGIA AVE

SECONDARY R	URB-OTHER PRIN ART	UNDIVIDED	NONE	0.00	WASH DC LINE	6	67I	25,500
				0.00	NW EASTERN AVE			
				0.00	CO7067 BLAIR RD			
				0.08	OP4686 JESSUP BLAIR DR			
				0.13	CO1297 KING ST			
		DIVIDED		0.18	MD 410 EAST WEST HWY/BURLINGTON AVE	6	72I	33,950
				0.19	SPUR FR MD 410			
				0.22	SPUR TO MD 410			
				0.24	OP4580 STODDARD PL			
				0.28	CO 649 BLAIR MILL RD			
				0.33	STRUC #15078			
				0.33	R/R #CSX 140 480 Y			
				0.39	CO4592 SLIGO AVE			
				0.40	CO5498 PHILADELPHIA AVE			
				0.45	CO5498 PHILADELPHIA AVE			
				0.48	CO 637 SILVER SPRING AVE			
				0.55	CO 665 RIPLEY ST			

* A,B = UNIMPROVED; C = GRADED & DRAINED; D,E = SOIL, GRAVEL, STONE; F,G = LOW TYPE BITUMINOUS;
H,I = HIGH TYPE BITUMINOUS; J = CONCRETE; K = BRICK; L = BLOCK

STATE HIGHWAY ADMINISTRATION OF MARYLAND
HIGHWAY INFORMATION SERVICES DIVISION
DATA SUPPORT GROUP

STATE HIGHWAY LOCATION REFERENCE

ROUTE NUMBER.....US 29 CONTINUED
INVENTORY DIRECTION....NORTH
NAME: GEORGIA AVE

COUNTY-MONTGOMERY
SHA DISTRICT.....3
DATE.....12/31/2000

SYSTEM	FUNCTIONAL CLASS	HWY TYPE	ACCESS CONTRL	MILEPOINT	MILEPOINT DESCRIPTION	MARKED LANES	SURFACE WIDTH/TYPE*	AADT
SECONDARY R	URB-OTHER PRIN ART	DIVIDED	NONE	0.58 CO 636	THAYER AVE	6	72I	33,950
				0.61 CO 667	BONIFANT ST			51,600
				0.67 CO 621	E WAYNE AVE			
				0.67 CO 668	WAYNE AVE			
				0.70	SPUR TO WAYNE AVE			
				0.75 CO 684	ELLSWORTH DR			
PRIMARY		UNDIVIDED		0.82 MD 384	COLESVILLE RD	7	72I	24,000
NAME: COLESVILLE RD				0.82				
				0.82 MD 97	GEORGIA AVE			
				0.88		6	62I	
				0.93 CO 629	FENTON ST			
				0.97	SPEED LIMIT 30 MPH			
				1.04 CO 598	SPRING ST			
				1.05	SPEED LIMIT 35 MPH			
				1.12 CO 595	NOYES DR			
				1.18 CO4510	NOYES CT			
				1.19 OP4574	SPRINGVALE RD			
				1.25 CO 596	N NOYES DR			
				1.27 CO 607	MANSION DR			
				1.30 CO 594	WOODSIDE PKWY			
				1.33 CO 608	WOODSIDE PKWY			
				1.42 CO 687	ROWEN RD			
				1.45 CO 593	HIGHLAND DR			
				1.51 CO7074	DALE DR			49,950
				1.52 CO 685	TOLL HOUSE RD			
				1.60 CO1776	GREYROCK DR			
				1.66		6	72I	
				1.71	STRUC #15010 SLIGO CREEK			
				1.73	SPUR FR SLIGO CREEK PKWY			
				1.73	SPUR TO SLIGO CREEK PKWY			
		DIVIDED		1.74 GV 7	SLIGO CREEK PKWY	6	68I	
				1.74 CO1397	ST ANDREWS WAY			
				1.75	SPEED LIMIT 40 MPH			
				1.76	SPUR TO ST ANDREWS WAY			
				1.85 CO7075	FRANKLIN AVE			
				1.89 CO 689	ELLSWORTH DR			
				2.00 CO 682	LEIGHTON AVE			
				2.09 CO 688	BREWSTER AVE			
				2.14 CO 706	INDIAN SPRING DR			
				2.18	SPUR TO HASTINGS DR			
				2.19 CO 679	GRANVILLE DR			
				2.19 CO 911	HASTINGS DR			

* A,B = UNIMPROVED; C = GRADED & DRAINED; D,E = SOIL, GRAVEL, STONE; F,G = LOW TYPE BITUMINOUS;
H,I = HIGH TYPE BITUMINOUS; J = CONCRETE; K = BRICK; L = BLOCK

STATE HIGHWAY ADMINISTRATION OF MARYLAND
HIGHWAY INFORMATION SERVICES DIVISION
DATA SUPPORT GROUP

STATE HIGHWAY LOCATION REFERENCE

ROUTE NUMBER.....US 29 CONTINUED
INVENTORY DIRECTION....NORTH
NAME: COLESVILLE RD

COUNTY-MONTGOMERY
SHA DISTRICT.....3
DATE.....12/31/2000

SYSTEM	FUNCTIONAL CLASS	HWY TYPE	ACCESS CONTRL	MILEPOINT	MILEPOINT DESCRIPTION	MARKED LANES	SURFACE WIDTH/TYPE*	AADT	
PRIMARY	R	URB-OTHER PRIN ART	DIVIDED	NONE	2.21	SPUR FR HASTINGS DR	6	68I	49,950
					2.26	RP 49506 RAMP 6 FR IS 495 TO US 29			
					2.26	RP 49504 RAMP 4 FR US 29 TO IS 495			
					2.34	RP 49503 RAMP 3 FR IS 495 TO US 29			
					2.36	BEG BR			
					2.38	IS 495 CAPITAL BELTWAY			53,700
					2.38	STRUC #15135			
					2.38	EXIT #30			
					2.41	END BR	7	78I	
					2.42	RP 49507 RAMP 7 FR IS 495 TO US 29			
					2.44	RP 49501 RAMP 1 FR US 29 TO IS 495			
					2.47	RP 49508 RAMP 8 FR US 29 TO IS 495			
					2.60	CO 693 LANARK WAY			
					2.70		8	88I	
					2.72	MD 193 UNIVERSITY BLVD			
					2.74				56,650
					2.85	CO 701 TIMBERWOOD AVE	6	68I	
					2.85	CO6451 TIMBERWOOD AVE			
					2.88	CO1401 WOODMOOR CIR			
					3.02	CO 699 LORAIN AVE			
					3.16	CO 724 SOUTHWOOD AVE			
					3.25	CO4596 OLD COLESVILLE RD			
					3.32	CO 877 CRESTMOOR DR			
NAME: COLUMBIA PIKE					3.54	STRUC #15009 NORTHWEST BRANCH			
			PART		3.55				
					3.77	CO2742 HILLWOOD DR			
					3.81	CO7077 LOCKWOOD DR			
					3.88	CO 109 LOCKWOOD DR			59,825
					4.02	MILE MARKER 4.0			
					4.09	CO 868 BURNT MILLS AVE			
					4.13	SPEED LIMIT 45 MPH			
					4.15	CO1473 SOUTHWEST DR			
					4.15	CO1381 SOUTHWEST DR			
					4.20	CO1378 NORTHWEST DR			
					4.35	CO5359 PRELUDE DR			
					4.49	SPUR FR OAK LEAF DR			
					4.50	CO4533 OAK LEAF DR			
					4.62	RP102908 RAMP 8 FR MD 650 TO US 29	4	63I	
					4.62	RP102906 RAMP 6 FR US 29 TO MD 650			
					4.70	RP102905 RAMP 5 FR MD 650 TO US 29			
					4.72	RP102907 RAMP 7 FR US 29 TO MD 650			
					4.74	BEG BR			

* A,B = UNIMPROVED; C = GRADED & DRAINED; D,E = SOIL, GRAVEL, STONE; F,G = LOW TYPE BITUMINOUS;
H,I = HIGH TYPE BITUMINOUS; J = CONCRETE; K = BRICK; L = BLOCK

STATE HIGHWAY ADMINISTRATION OF MARYLAND
HIGHWAY INFORMATION SERVICES DIVISION
DATA SUPPORT GROUP

STATE HIGHWAY LOCATION REFERENCE

ROUTE NUMBER.....US 29 CONTINUED
INVENTORY DIRECTION....NORTH
NAME: COLUMBIA PIKE

COUNTY-MONTGOMERY
SHA DISTRICT.....3
DATE.....12/31/2000

SYSTEM	FUNCTIONAL CLASS	HWY TYPE	ACCESS CONTRL	MILEPOINT	MILEPOINT DESCRIPTION	MARKED LANES	SURFACE WIDTH/TYPE*	AADT
PRIMARY	R	URB-FRWY/EXPWY	DIVIDED PART	4.76	MD 650 NEW HAMPSHIRE AVE	4	63I	56,700
				4.76	STRUC #15067			
				4.80	END BR			
				4.83	RP102903 RAMP 3 FR US 29 TO MD 650			
				4.91	RP102904 RAMP 4 FR MD 650 TO US 29			
				4.93	RP102902 RAMP 2 FR US 29 TO MD 650	6	72I	
				5.11	CO 112 STEWART LA			60,350
				5.20	CO7078 NO NAME			
				5.60	BEG BR			
				5.63	STRUC #15076 PAINT BRANCH			
				5.67	END BR			
				6.14	SPUR FR OLD COLUMBIA PIKE			
				6.19	CO2925 INDUSTRIAL PKWY			
				6.38	CO2963 TECH RD			
				6.38	OP2963 NO NAME			
				6.81	SPUR FR E RANDOLPH RD			
				6.83	SPUR TO CHERRY HILL RD			
				6.85	CO 99 E RANDOLPH RD			51,075
				6.85	CO4359 CHERRY HILL RD			
				6.86	SPUR TO E RANDOLPH RD			
				6.88	SPUR FR CHERRY HILL RD			
				6.95	SPEED LIMIT 55 MPH			
				7.23	SPUR FR MUSGROVE RD			
				7.25	CO 101 MUSGROVE RD			
				7.26	SPUR TO MUSGROVE RD			
				7.47	ATR STATION #0048 (CHART)			
				7.65	SPUR TO FAIRLAND RD			
				7.68	CO 98 FAIRLAND RD			34,925
				7.71	SPUR TO FAIRLAND RD			
				8.44	SPUR TO BRIGGS CHANEY RD			
				8.46	CO 95 BRIGGS CHANEY RD			
				8.47	SPUR FR BRIGGS CHANEY RD			
				9.51	CO 93 GREENCASTLE RD			
				10.16	CO 92 BLACKBURN RD			
				10.64	SPUR TO MD 198			
				10.66	SPUR FR MD 198			
		URB-OTHER PRIN ART		10.68	MD 198 SANDY SPRING RD/SPENCERVILLE RD			38,475
				10.71	SPUR FR MD 198			
				10.75	SPUR TO MD 198			
				10.78	NATIONAL DR			
				10.83		5	60I	
				11.02	ENT TO SHOPPING CENTER	4	48I	

* A,B = UNIMPROVED; C = GRADED & DRAINED; D,E = SOIL, GRAVEL, STONE; F,G = LOW TYPE BITUMINOUS;
H,I = HIGH TYPE BITUMINOUS; J = CONCRETE; K = BRICK; L = BLOCK

STATE HIGHWAY ADMINISTRATION OF MARYLAND
HIGHWAY INFORMATION SERVICES DIVISION
DATA SUPPORT GROUP

STATE HIGHWAY LOCATION REFERENCE

ROUTE NUMBER.....US 29 CONTINUED
INVENTORY DIRECTION....NORTH
NAME: COLUMBIA PIKE

COUNTY-MONTGOMERY
SHA DISTRICT.....3
DATE.....12/31/2000

SYSTEM	FUNCTIONAL CLASS	HWY TYPE	ACCESS CONTRL	MILEPOINT	MILEPOINT DESCRIPTION	MARKED LANES	SURFACE WIDTH/TYPE*	AADT
PRIMARY	R	URB-OTHER PRIN ART	DIVIDED PART	11.26	CO 89 BELL RD	4	48I	38,475
				11.60	CO 87 DUSTIN RD			
				12.33	BEG BR			
				12.38	STRUC #15034 PATUXENT RIVER			
				12.38	HOWARD CO/L			

ROUTE NUMBER.....MD 80
INVENTORY DIRECTION....EAST
NAME: KEMPTOWN RD

SECONDARY	R	RUR-MAJOR COLLECTOR	UNDIVIDED NONE	0.00	FREDERICK CO/L	2	23I	9,525
				0.03	SPEED LIMIT 40 MPH			
				0.26		2	25I	
				0.58		2	22I	
				0.74	CO3361 HONEYSUCKLE DR			
				0.89	CO 1 MOXLEY RD			4,925
				1.40		2	30I	
				1.41	SPUR TO MD 27			
				1.42	MD 27 RIDGE RD			

ROUTE NUMBER.....MD 97
INVENTORY DIRECTION....NORTH
NAME: GEORGIA AVE

SECONDARY	R	URB-OTHER PRIN ART	DIVIDED NONE	0.00	MD 384 COLESVILLE RD	6	71J	56,325
				0.00	US 29 COLESVILLE RD			
				0.04	CO2224 ALLEY			
				0.09	CO 602 FIDLER LA			
				0.13	CO 600 CAMERON ST	6	70J	
				0.21	CO 599 FENWICK LA			
				0.25	CO4227 PLANNING PL			
				0.26	SPUR FR PLANNING PL			
				0.31	CO 598 SPRING ST	6	68J	
				0.44	CO 597 BALLARD ST			
				0.58	CO 595 NOYES DR			
				0.66	CO 594 WOODSIDE PKWY			
				0.74	CO 593 HIGHLAND DR			
				0.83	CO 615 GRACE CHURCH RD			

* A,B = UNIMPROVED; C = GRADED & DRAINED; D,E = SOIL, GRAVEL, STONE; F,G = LOW TYPE BITUMINOUS;
H,I = HIGH TYPE BITUMINOUS; J = CONCRETE; K = BRICK; L = BLOCK

STATE HIGHWAY ADMINISTRATION OF MARYLAND
HIGHWAY INFORMATION SERVICES DIVISION
DATA SUPPORT GROUP

STATE HIGHWAY LOCATION REFERENCE

ROUTE NUMBER.....MD 97 CONTINUED
INVENTORY DIRECTION....NORTH
NAME: GEORGIA AVE

COUNTY-MONTGOMERY
SHA DISTRICT.....3
DATE.....12/31/2000

SYSTEM	FUNCTIONAL CLASS	HWY TYPE	ACCESS CONTRL	MILEPOINT	MILEPOINT DESCRIPTION	MARKED LANES	SURFACE WIDTH/TYPE*	AADT
SECONDARY R	URB-OTHER PRIN ART	DIVIDED	NONE	0.86	CO 588 GRACE CHURCH RD	6	68J	56,325
				0.92	MD 390 16TH ST	6	102I	
				0.95	CO6266 CEDAR VIEW CT			
		CTL		0.96		6	68I	
				1.00	CO2515 LUZERNE AVE			
				1.01	MD 390 (SB/L)			
				1.05	CO 614 CORWIN DR			
				1.07		6	66I	
				1.10	CO7073 SEMINARY RD			
				1.10	CO 613 COLUMBIA BLVD			
				1.17	CO1257 SEMINARY PL			
				1.22	CO 967 WHITE OAK DR			
				1.28	CO1926 FLORA LA			
				1.32	CO 581 LOCUST GROVE RD			
				1.35	RP 49504 RAMP 4 FR MD 97 TO IS 495			
		DIVIDED		1.38	RP 49506 RAMP 6 FR IS 495 TO MD 97	7	71I	
				1.40	RP 49503 RAMP 3 FR IS 495 TO MD 97			
				1.42	RP 49505 RAMP 5 FR MD 97 TO IS 495			
				1.44	IS 495 CAPITAL BELTWAY			84,050
				1.44	STRUC #15130			
				1.44	EXIT #31			
				1.46	RP 49501 RAMP 1 FR MD 97 TO IS 495			
				1.47	RP 49507 RAMP 7 FR RAMP 2 TO MD 97			
				1.51	RP 49502 RAMP 2 FR IS 495 TO MD 97			
				1.56	RP 49508 RAMP 8 FR MD 97 TO IS 495			
				1.61	MD 192 FOREST GLEN RD	6	73I	72,225
				1.61	CO 697 FOREST GLEN RD			
				1.69	SPEED LIMIT 35 MPH			
				1.81	CO1739 TILTON DR	6	68I	
				1.83	OP4701 ARTHUR AVE			
				1.89	CO1805 BELVEDERE BLVD			
				1.96	CO 788 HILDAROSE DR			
				2.02	CO 957 AUGUST DR			
				2.08	CO 790 DEXTER AVE			
				2.18	CO4677 MEDICAL PARK DR			
				2.30	CO 793 DENNIS AVE			
				2.41	CO 291 EVANS DR			
				2.41	CO 286 EVANS PKWY			
				2.53	CO 854 DAYTON ST			
				2.53	PREDELA DR			
				2.65	CO 293 PLYERS MILL RD			58,650
				2.78	CO 290 WINDHAM LA			

* A,B = UNIMPROVED; C = GRADED & DRAINED; D,E = SOIL, GRAVEL, STONE; F,G = LOW TYPE BITUMINOUS;
H,I = HIGH TYPE BITUMINOUS; J = CONCRETE; K = BRICK; L = BLOCK

STATE HIGHWAY ADMINISTRATION OF MARYLAND
HIGHWAY INFORMATION SERVICES DIVISION
DATA SUPPORT GROUP

STATE HIGHWAY LOCATION REFERENCE

ROUTE NUMBER.....MD 97 CONTINUED
INVENTORY DIRECTION....NORTH
NAME: GEORGIA AVE

COUNTY-MONTGOMERY
SHA DISTRICT.....3
DATE.....12/31/2000

SYSTEM	FUNCTIONAL CLASS	HWY TYPE	ACCESS CONTRL	MILEPOINT	MILEPOINT DESCRIPTION	MARKED LANES	SURFACE WIDTH/TYPE*	AADT
SECONDARY R	URB-OTHER PRIN ART	DIVIDED	NONE	3.07 MD 586	VEIRS MILL RD	6	68I	41,925
				3.10 CO1579	PRICHARD RD			
				3.13	SPUR TO VEIRS MILL RD			
				3.27 CO 864	REEDIE DR			
				3.37 CO1884	PRICE AVE			
				3.40 CO2718	ALLEY			
				3.44 CO 866	ENNALLS AVE			
				3.47 MD 193	UNIVERSITY BLVD W			45,450
				3.53 CO1171	HICKERSON DR			
				3.58 CO1138	BLUERIDGE AVE			
				3.71	ENT TO SCHOOL			
				3.76 CO1129	DAWSON AVE			
				3.81	EXIT FR SCHOOL			
				3.86 CO 124	ARCOLA AVE			56,500
				3.95 CO 285	HERMITAGE AVE			
				4.03 CO 284	PARKER AVE			
				4.11 CO 283	HENDERSON AVE			
				4.25 CO1156	WEISMAN RD			
				4.28 CO 282	SHOREFIELD RD			
				4.38 CO4337	LINDELL ST			
				4.38 OP 463	GEORGIAN WAY			
				4.44 CO1154	MASON ST			
				4.48 OP 462	GEORGIAN WOODS PL			
				4.55 OP 461	GLENMONT CIR			
				4.64 CO1659	RANDOLPH RD			49,150
				4.74 CO4347	SHERATON ST			
				4.78	SPUR TO MD 182			
				4.81 CO1151	JUDSON RD			41,125
				4.81 MD 182	LAYHILL RD			
				4.82	SPUR FR MD 182			
				4.91 CO1150	URBANA DR			
				5.09 CO1114	GLENALLAN AVE	6	72I	
				5.21 CO1344	DENLEY RD			
				5.26 CO2774	ARA DR			
				5.31 CO1152	EPPING RD			
				5.37 OP 448	ATLANTA DR			
				5.45 CO1564	WELLER RD			
				5.58 CO4349	HATHAWAY DR			
				5.64	SPEED LIMIT 45 MPH	6	68I	
				5.68 CO1444	JANET RD			
				5.81 CO2039	KAYSON ST	6	72I	
				5.94 CO1906	MAY ST			

* A,B = UNIMPROVED; C = GRADED & DRAINED; D,E = SOIL, GRAVEL, STONE; F,G = LOW TYPE BITUMINOUS;
H,I = HIGH TYPE BITUMINOUS; J = CONCRETE; K = BRICK; L = BLOCK

STATE HIGHWAY ADMINISTRATION OF MARYLAND
HIGHWAY INFORMATION SERVICES DIVISION
DATA SUPPORT GROUP

STATE HIGHWAY LOCATION REFERENCE

ROUTE NUMBER.....MD 97 CONTINUED
INVENTORY DIRECTION....NORTH
NAME: GEORGIA AVE

COUNTY-MONTGOMERY
SHA DISTRICT.....3
DATE.....12/31/2000

SYSTEM	FUNCTIONAL CLASS	HWY TYPE	ACCESS CONTRL	MILEPOINT	MILEPOINT DESCRIPTION	MARKED LANES	SURFACE WIDTH/TYPE*	AADT
SECONDARY R	URB-OTHER PRIN ART	DIVIDED	NONE	5.94	CO4913 RIPPLING BROOK DR	6	72I	41,125
				6.01	CO1909 HELSEL DR			
				6.04	CO1903 NILES ST			
				6.08	CO1673 REGINA DR			
				6.17	CO1671 VERONA DR			
				6.42	CO 128 HEWITT AVE			
				6.46	STRUC OV TURKEY BRANCH			
				6.50	CO2062 RALPH RD			
				6.64	CO4350 WENDY LA			
				6.75	CO 142 ASPEN HILL RD			
				6.77	SPUR TO ASPEN HILL RD			
				7.00	MD 185 CONNECTICUT AVE			42,625
				7.00	CO4092 CONNECTICUT AVE			
				7.01	SPEED LIMIT 50 MPH			
				7.04	SPUR TO MD 185			
				7.28	CO2087 HEATHFIELD RD			
				7.28	OP5407 CHESTERWOOD DR			
				7.64	SPUR FR BEL PRE RD			
				7.66	SPUR TO BEL PRE RD			
			PART	7.67	CO2722 BEL PRE RD			
				7.68	SPUR TO BEL PRE RD			
				7.69	SPUR FR BEL PRE RD			
				8.22	SPUR TO ROSSMOOR BLVD			
				8.25	CO3385 ROSSMOOR BLVD			
				8.26	SPUR FR ROSSMOOR BLVD			
				8.42	CO5798 INTERNATIONAL DR			
				8.69		5	58I	
				8.74	SPUR TO & FR MD 655			
				8.79	SPUR TO MD 28			
				8.79	SPUR FR MD 28			
				8.82	MD 28 NORBECK RD	5	62I	31,250
				8.84	SPUR FR MD 28			
				8.88	SPUR FR MD 655A			
				8.97	SPUR TO MD 655A			
				9.29	SPUR TO MD 665 A			
				9.83	CO 130 BATCHELLORS FOREST RD			
				9.83	CO7224 HILLCROFT RD			
				9.99	CO 137 EMORY LA			
				9.99	ENT TO OLNEY MANOR PARK			
			NONE	10.21	SPUR TO & FR MD 97A	4	52I	
				10.30	CO 131 EMORY CHURCH RD			
				10.44	CO6584 SILO INN DR			

* A,B = UNIMPROVED; C = GRADED & DRAINED; D,E = SOIL, GRAVEL, STONE; F,G = LOW TYPE BITUMINOUS;
H,I = HIGH TYPE BITUMINOUS; J = CONCRETE; K = BRICK; L = BLOCK

STATE HIGHWAY ADMINISTRATION OF MARYLAND
HIGHWAY INFORMATION SERVICES DIVISION
DATA SUPPORT GROUP

STATE HIGHWAY LOCATION REFERENCE

ROUTE NUMBER.....MD 97 CONTINUED
INVENTORY DIRECTION....NORTH
NAME: GEORGIA AVE

COUNTY-MONTGOMERY
SHA DISTRICT.....3
DATE.....12/31/2000

SYSTEM	FUNCTIONAL CLASS	HWY TYPE	ACCESS CONTRL	MILEPOINT	MILEPOINT DESCRIPTION	MARKED LANES	SURFACE WIDTH/TYPE*	AADT
SECONDARY R	URB-OTHER PRIN ART	DIVIDED	NONE	10.76	CO 132 OLD BALTIMORE RD	4	52I	31,250
				10.91	CO3367 CHERRY VALLEY DR			
				10.92	SPEED LIMIT 40 MPH			
				10.99	OP 381 ROCK HILL LA			
				11.16	CO5152 HINES RD			
				11.16	CO 146 PRINCE PHILIP DR			
				11.31	SPEED LIMIT 30 MPH			
				11.40	CO1873 KING WILLIAM DR			
				11.55	CO2271 QUEEN MARY DR	4	48I	
				11.70	CO4012 MORNINGWOOD DR			
				11.70	CO4297 SPARTAN RD			
				11.76	CO2802 NORTH HIGH ST			
				11.87	SPUR TO MD 108			
				11.89	MD 108 SANDY SPRING RD			9,925
				11.91	SPUR TO MD 108			
				11.99	CO1112 HILLCREST AVE			
		UNDIVIDED		12.08	OLANWOOD CT	3	40I	
				12.16	OP 367 TIDEWATER CT	2	24I	
				12.25		2	22I	
				12.34	CO 146 PRINCE PHILIP DR			
				12.34	CO4272 QUEEN ELIZABETH DR			
				12.40	SPEED LIMIT 40 MPH	2	24I	
				12.79	CO1310 OWENS RD			
				13.06	CO4086 HERITAGE HILLS DR			
				13.29	CO3937 GOLD MINE RD			
				13.54	IN CORP LMTS BROOKEVILLE			
				13.54				
				13.54	SPEED LIMIT 30 MPH			
				13.80	MU 30 CHURCH ST	2	22I	
				13.92	MU 40 MARKET ST	2	26I	
				13.92				
				14.08	CO 63 BROOKEVILLE RD	2	22I	
				14.13	STRUC #15012 REDDY BRANCH			
				14.13				
				14.13	OUT CORP LMTS BROOKEVILLE			
				14.15	SPEED LIMIT 40 MPH			
				14.51	CO2595 HOLIDAY DR			
				14.92	OP 74 NO NAME			
				15.41	CO 60 GREGG RD			
				16.14	STRUC #15011 HAWLINGS RIVER			
				16.77	SPEED LIMIT 30 MPH			
				17.02	MD 650 NEW HAMPSHIRE AVE/DAMASCUS RD			14,875

* A,B = UNIMPROVED; C = GRADED & DRAINED; D,E = SOIL, GRAVEL, STONE; F,G = LOW TYPE BITUMINOUS;
H,I = HIGH TYPE BITUMINOUS; J = CONCRETE; K = BRICK; L = BLOCK

STATE HIGHWAY ADMINISTRATION OF MARYLAND
HIGHWAY INFORMATION SERVICES DIVISION
DATA SUPPORT GROUP

STATE HIGHWAY LOCATION REFERENCE

ROUTE NUMBER.....MD 97 CONTINUED
INVENTORY DIRECTION....NORTH
NAME: GEORGIA AVE

COUNTY-MONTGOMERY
SHA DISTRICT.....3
DATE.....12/31/2000

SYSTEM	FUNCTIONAL CLASS	HWY TYPE	ACCESS CONTRL	MILEPOINT	MILEPOINT DESCRIPTION	MARKED LANES	SURFACE WIDTH/TYPE*	AADT
SECONDARY R	RUR-MINOR ARTERIAL	UNDIVIDED	NONE	17.25	SPEED LIMIT 40 MPH	2	22I	14,875
				17.57 CO 61	MT CARMEL CEMETERY RD			
				17.57 CO 402	TRIDELPHIA LAKE RD			
				17.72	SPEED LIMIT 50 MPH			
				18.22	STRUC #13038 PATUXENT RIVER			
				18.22	HOWARD CO/L			

ROUTE NUMBER.....MD 97A
INVENTORY DIRECTION....NORTH
NAME: NO NAME

SECONDARY R	URB-LOCAL	UNDIVIDED	NONE	0.00	ROAD END	2	24I	
				0.18 OP5954	TAVENNER CT			
				0.21	SPUR TO & FR MD 97			
				0.28	ROAD END			

ROUTE NUMBER.....MD 107
INVENTORY DIRECTION....EAST
NAME: FISHER AVE

SECONDARY U	RUR-MAJOR COLLECTOR	UNDIVIDED	NONE	0.00 CO4147	FISHER AVE (BACK)	2	40I	5,650
				0.00 MD 109	ELGIN RD			
				0.00 MU 20	ELGIN RD			
				0.02 MU9040	ST #4	2	22I	
				0.06 MU9030	ST #3			
				0.11 MU 50	NORRIS RD	2	20I	
				0.20	SPEED LIMIT 30 MPH			
				0.23 MU 30	FYFFE RD			
				0.32 MU 40	MILFORD MILL RD			
				0.36		3	36I	
				0.47 MU 90	CATTAIL RD			
				0.52	ENT POOLESVILLE ELEM SCHOOL	2	20I	
				0.59 MU 60	WOOTON AVE			
				0.75 MU 35	LUHN ST			
				0.86 CO4738	WESTERLY AVE	2	24I	
				1.15 MU 110	TOM FOX AVE			
				1.21	SPEED LIMIT 40 MPH			
				1.25 CO 272	BUDD RD			

* A,B = UNIMPROVED; C = GRADED & DRAINED; D,E = SOIL, GRAVEL, STONE; F,G = LOW TYPE BITUMINOUS;
H,I = HIGH TYPE BITUMINOUS; J = CONCRETE; K = BRICK; L = BLOCK

STATE HIGHWAY ADMINISTRATION OF MARYLAND
HIGHWAY INFORMATION SERVICES DIVISION
DATA SUPPORT GROUP

STATE HIGHWAY LOCATION REFERENCE

ROUTE NUMBER.....MD 107 CONTINUED
INVENTORY DIRECTION....EAST
NAME: FISHER AVE

COUNTY-MONTGOMERY
SHA DISTRICT.....3
DATE.....12/31/2000

SYSTEM	FUNCTIONAL CLASS	HWY TYPE	ACCESS CONTRL	MILEPOINT	MILEPOINT DESCRIPTION	MARKED LANES	SURFACE WIDTH/TYPE*	AADT
SECONDARY U	RUR-MAJOR COLLECTOR	UNDIVID	NONE	1.25 MU 58	SPATES HILL RD	2	24I	5,650
				1.53 MU 83	HERSPERGER LA			
				1.58	OUT CORP LMTS POOLESVILLE			
	R			2.45 CO1015	PARTNERSHIP RD			
NAME: WHITES FERRY RD				2.48	SPUR FR PARTNERSHIP RD			
				3.39	STRUC #15014 DRY SENECA CREEK			
				3.53 CO2004	MORROW DR			
				4.46	SPEED LIMIT 30 MPH			
				4.60 CO 269	SUGARLAND RD			
				4.79 MD 28	DARNESTOWN RD			

ROUTE NUMBER.....MD 108
INVENTORY DIRECTION....EAST
NAME: MAIN ST

SECONDARY R	URB-OTHER PRIN ART	UNDIVID	NONE	0.00 MD 27	RIDGE RD	2	50I	5,275
				0.12		3	50I	
				0.15 MD 124	WOODFIELD RD	3	36I	
				0.26		2	22I	
				0.31 OP 12	TOWN SPRING RD			
				0.31	SPEED LIMIT 30 MPH			
				0.35 CO2765	MT VERNON AVE			
				0.45 CO 753	HOWARD CHAPEL DR	2	24I	4,975
NAME: DAMASCUS RD				0.45				
				0.89 OP 80	NO NAME			
				1.05	SPEED LIMIT 50 MPH			
				1.23 CO3593	VIEWLAND DR			
				1.33 CO2363	CORNOR DR			
				1.60 CO3592	REVA DR			
				1.82 CO 43	MULLINIX MILL RD			
				1.82 CO6895	BOWMAN ACRES LA			
	RUR-MINOR ARTERIAL			2.27 CO3339	JARL DR			
				2.95 CO 41	LONG CORNER RD			
				3.32 CO 46	ANNAPOLIS ROCK RD			
				3.84 CO 401	CHROME MINE RD			
				4.32	SPEED LIMIT 30 MPH			
				4.44 MD 650	DAMASCUS RD			8,199
NAME: LAYTONSVILLE RD				4.44				
				4.46		2	22I	
				4.71 CO 49	HIPSLEY MILL RD			

* A,B = UNIMPROVED; C = GRADED & DRAINED; D,E = SOIL, GRAVEL, STONE; F,G = LOW TYPE BITUMINOUS;
H,I = HIGH TYPE BITUMINOUS; J = CONCRETE; K = BRICK; L = BLOCK

STATE HIGHWAY ADMINISTRATION OF MARYLAND
HIGHWAY INFORMATION SERVICES DIVISION
DATA SUPPORT GROUP

STATE HIGHWAY LOCATION REFERENCE

ROUTE NUMBER.....MD 108 CONTINUED
INVENTORY DIRECTION....EAST
NAME: LAYTONSVILLE RD

COUNTY-MONTGOMERY
SHA DISTRICT.....3
DATE.....12/31/2000

SYSTEM	FUNCTIONAL CLASS	HWY TYPE	ACCESS CONTRL	MILEPOINT	MILEPOINT DESCRIPTION	MARKED LANES	SURFACE WIDTH/TYPE*	AADT
SECONDARY R	RUR-MINOR ARTERIAL	UNDIVIDED	NONE	4.71	SPEED LIMIT 50 MPH	2	22I	8,199
				5.03 CO 44	HAWKINS CREAMERY RD			
				5.97 CO 47	ROCKY RD			
				6.22	SPEED LIMIT 40 MPH			
				6.58 CO 56	GRIFFITH RD			
U				6.89	IN CORP LMTS LAYTONSVILLE			
				6.96	SPEED LIMIT 30 MPH			
				7.36		2	24I	
				7.40 CO 54	SUNDOWN RD			11,475
				7.40 CO 27	BRINK RD			
				7.65 MU 10	HOWARD ST			
				7.75		2	22I	
				7.87 OP 55	NO NAME	3	35I	
				7.88 CO 32	WARFIELD RD			
				7.90	SPUR TO WARFIELD RD			
				7.90	SPUR FR WARFIELD RD			
				8.00 MU 15	MAPLE KNOLL DR			
R				8.04	OUT CORP LMTS LAYTONSVILLE	2	27I	
				8.11	SPEED LIMIT 40 MPH			
				8.18		2	24I	
				8.25 CO6378	GOLF ESTATES DR			
				8.25 CO6903	BARTON MANOR LA			
				8.29		2	26I	
				8.74 CO 51	DORSEY RD			
				8.95	SPEED LIMIT 50 MPH	2	22I	
				9.05 CO 59	RIGGS RD			
				9.46 CO5076	FIELDCREST RD			
				9.63 CO6321	STANBROOK LA			
				10.05 CO 62	MUNCASTER RD			
	URB-OTHER PRIN ART			10.17 CO 63	BROOKEVILLE RD	2	24I	
				10.86 CO 64	ZION RD	2	26I	34,475
				10.97	SPEED LIMIT 40 MPH			
		DIVIDED		12.02		4	48I	
				12.11 CO4089	OLNEY MILL RD			
				12.18	ENT ST JOHNS CHURCH			
				12.32 CO4178	BRIARS RD			
				12.49 CO 135	BOWIE MILL RD			
				12.64 CO4272	QUEEN ELIZABETH DR			
				12.82 CO4938	BURTFIELD DR			
				12.82 CO4266	GELDING LA			
				13.05 CO5706	HEADWATERS DR			
				13.05 CO4086	HERITAGE HILLS DR			

* A,B = UNIMPROVED; C = GRADED & DRAINED; D,E = SOIL, GRAVEL, STONE; F,G = LOW TYPE BITUMINOUS;
H,I = HIGH TYPE BITUMINOUS; J = CONCRETE; K = BRICK; L = BLOCK

STATE HIGHWAY ADMINISTRATION OF MARYLAND
HIGHWAY INFORMATION SERVICES DIVISION
DATA SUPPORT GROUP

STATE HIGHWAY LOCATION REFERENCE

ROUTE NUMBER.....MD 108 CONTINUED
INVENTORY DIRECTION....EAST
NAME: LAYTONSVILLE RD

COUNTY-MONTGOMERY
SHA DISTRICT.....3
DATE.....12/31/2000

SYSTEM	FUNCTIONAL CLASS	HWY TYPE	ACCESS CONTRL	MILEPOINT	MILEPOINT DESCRIPTION	MARKED LANES	SURFACE WIDTH/TYPE*	AADT
SECONDARY R	URB-OTHER PRIN ART	DIVIDED	NONE	13.06	SPEED LIMIT 30 MPH	4	48I	34,475
				13.18 CO6169	HOMELAND DR			
				13.27	ENT SHOPPING CENTER			
				13.34	SPUR FR MD 97			
				13.36 MD 97	GEORGIA AVE			22,975
NAME: SANDY SPRING RD				13.36				
				13.38	SPUR FR MD 97			
				13.45 CO1112	HILLCREST AVE			
				13.52	VILLAGE MART DR			
				13.56	ENT SHOPPING CENTER			
				13.67 CO4297	SPARTAN RD			
				13.91 CO 146	PRINCE PHILIP DR			
				14.37 CO 132	OLD BALTIMORE RD			
				14.59 CO6459	OLD VIC BLVD			
				14.60	STRUC #15164 JAMES CREEK			
	RUR-MINOR ARTERIAL			14.79 MD 182	DR BIRD RD	3	36I	20,175
		UNDIVIDED		14.90		2	24I	
				14.94 CO1872	DOMINION DR			
				15.11 OP 378	MARDEN LA			
				15.65 CO4605	NORWOOD RD			
				15.79 CO 69	BROOKE RD			
				15.79 CO4289	MEETING HOUSE RD			
				15.87 CO5785	SKYMEADOW WAY			
				16.05 CO1311	BENTLEY RD			
		CTL		16.13		2	28I	
		UNDIVIDED		16.40		2	24I	
				16.42 CO5787	ASHTON CLUB WAY			
				16.50 OP 376	PORTER RD			
				16.57 MD 650	NEW HAMPSHIRE AVE	2	36I	13,475
NAME: ASHTON RD				16.57				
				16.61		2	22I	
				16.82	SPEED LIMIT 40 MPH			
				17.20 OP 375	LIGON LA			
				17.20 OP 374	NO NAME			
				17.20	SPEED LIMIT 50 MPH			
				17.40 CO 70	MINK HOLLOW RD			
				17.41 OP5929	NO NAME			
				17.77 CO2773	ASHLAND DR			
				18.01		2	24I	
				18.81 CO 71	TUCKER LA			
				18.94		2	20I	
				18.99	STRUC #15008 PATUXENT RIVER			

* A,B = UNIMPROVED; C = GRADED & DRAINED; D,E = SOIL, GRAVEL, STONE; F,G = LOW TYPE BITUMINOUS;
H,I = HIGH TYPE BITUMINOUS; J = CONCRETE; K = BRICK; L = BLOCK

STATE HIGHWAY ADMINISTRATION OF MARYLAND
HIGHWAY INFORMATION SERVICES DIVISION
DATA SUPPORT GROUP

STATE HIGHWAY LOCATION REFERENCE

ROUTE NUMBER.....MD 108 CONTINUED
INVENTORY DIRECTION....EAST
NAME: ASHTON RD

COUNTY-MONTGOMERY
SHA DISTRICT.....3
DATE.....12/31/2000

SYSTEM	FUNCTIONAL CLASS	HWY TYPE	ACCESS CONTRL	MILEPOINT	MILEPOINT DESCRIPTION	MARKED LANES	SURFACE WIDTH/TYPE*	AADT
SECONDARY R	RUR-MINOR ARTERIAL	UNDIVIDED	NONE	18.99	HOWARD CO/L	2	20I	13,475

ROUTE NUMBER.....MD 109
INVENTORY DIRECTION....NORTH
NAME: ELGIN RD

SECONDARY U	RUR-MAJOR COLLECTOR	UNDIVIDED	NONE	0.00	MU 20		24I	4,625
				0.00	MD 107	ELGIN RD (BACK)		
				0.00	CO4147	FISHER AVE		
				0.04		FISHER AVE		
				0.15	MU 26	SPEED LIMIT 25 MPH		
				0.18		HALLER AVE		
				0.27		SPEED LIMIT 30 MPH	2	22I
R				0.39		OUT CORP LMTS POOLESVILLE	2	21I
				0.40	CO 980	ELGIN RD	2	22I
NAME: BEALLSVILLE RD				0.40				
				0.43		SPEED LIMIT 40 MPH		
				0.60	CO 256	JERUSALEM RD		3,325
				1.66			2	24I
				1.72	CO3357	LYNDENWOOD AVE		
				2.24		SPEED LIMIT 30 MPH		
				2.41	MD 28	DARNESTOWN RD	2	22I
				2.59		SPEED LIMIT 40 MPH		2,125
				3.76	CO 248	BIG WOODS RD		
				4.37	OP 8	NO NAME		
				5.05		SPEED LIMIT 30 MPH		
				5.19	CO 250	SELLMAN RD		
				5.20		R/R #CSX 140 520 W		
				5.22	CO 243	HILLRISE LA		
U				5.72		IN CORP LMTS BARNESVILLE		
				6.03	CO 237	BARNESVILLE RD		1,250
NAME: BARNESVILLE RD				6.03				
				6.14	CO 237	BARNESVILLE RD		
NAME: OLD HUNDRED RD				6.14				
				6.41		SPEED LIMIT 40 MPH		
				6.57		OUT CORP LMTS BARNESVILLE		
				6.71		STRUC #15070 LITTLE MONOCACY RIVER		
R				8.23		SPEED LIMIT 30 MPH		
				8.45	CO 200	COMUS RD		2,125
				8.58		SPEED LIMIT 40 MPH		

* A,B = UNIMPROVED; C = GRADED & DRAINED; D,E = SOIL, GRAVEL, STONE; F,G = LOW TYPE BITUMINOUS;
H,I = HIGH TYPE BITUMINOUS; J = CONCRETE; K = BRICK; L = BLOCK

STATE HIGHWAY ADMINISTRATION OF MARYLAND
HIGHWAY INFORMATION SERVICES DIVISION
DATA SUPPORT GROUP

STATE HIGHWAY LOCATION REFERENCE

ROUTE NUMBER.....MD 109 CONTINUED
INVENTORY DIRECTION....NORTH
NAME: OLD HUNDRED RD

COUNTY-MONTGOMERY
SHA DISTRICT.....3
DATE.....12/31/2000

SYSTEM	FUNCTIONAL CLASS	HWY TYPE	ACCESS CONTRL	MILEPOINT	MILEPOINT DESCRIPTION	MARKED LANES	SURFACE WIDTH/TYPE*	AADT
SECONDARY R	RUR-MAJOR COLLECTOR	UNDIVID	NONE	8.91 OP 6	NO NAME	2	22I	2,125
				9.66 CO 7	THURSTON RD			1,950
				10.01 OP 4	NO NAME			
				10.79 CO 351	SLATE QUARRY RD (FRED CO)			
				11.18 CO 238	PEACH TREE RD	2	24I	
				11.26 RP 27006	RAMP 6 FR MD 109 TO IS 270			
				11.27 RP 27007	RAMP 7 FR MD 109 TO RAMP 6			
				11.28 RP 27008	RAMP 8 FR RAMP 5 TO MD 109			
				11.31 RP 27005	RAMP 5 FR IS 270 TO MD 109			
				11.35 IS 270	EISENHOWER MEMORIAL HWY			
				11.35	STRUC #15036			
				11.35	EXIT #22			
				11.40	STRUC #15099 LITTLE BENNETT CREEK			
				11.41 RP 27001	RAMP 1 FR IS 270 TO MD 109			
				11.43 RP 27004	RAMP 4 FR RAMP 1 TO MD 109			
				11.44 RP 27003	RAMP 3 FR MD 109 TO RAMP 2			
				11.45 RP 27002	RAMP 2 FR MD 109 TO IS 270			
				11.87 MD 355	FREDERICK RD			

ROUTE NUMBER.....MD 112
INVENTORY DIRECTION....EAST
NAME: SENECA RD

SECONDARY R	RUR-MAJOR COLLECTOR	UNDIVID	NONE	0.00 CO2603	RIVER RD (BACK)	2	22I	1,500
				0.00 MD 190	RIVER RD			
				0.06	SPEED LIMIT 45 MPH			
				0.16 CO 264	BERRYVILLE RD			
				0.48 CO6580	OXMOOR PL			
				0.55		2	24I	
				0.62		2	22I	
				0.95		2	24I	
				1.12		2	22I	
				1.24 OP 89	DEAKINS LA			
				1.42 CO6435	PLAINFIELD LA			
				1.54 CO 202	ESWORTHY RD			
				1.57	SPUR FR ESWORTHY RD			
				1.69 CO2498	SPRINGFIELD RD			
				1.69 CO6327	WEATHERED BARN CT			
				2.12 CO4635	SPRING MEADOWS DR			
				2.26 CO6964	CERVANTES AVE			

* A,B = UNIMPROVED; C = GRADED & DRAINED; D,E = SOIL, GRAVEL, STONE; F,G = LOW TYPE BITUMINOUS;
H,I = HIGH TYPE BITUMINOUS; J = CONCRETE; K = BRICK; L = BLOCK

STATE HIGHWAY ADMINISTRATION OF MARYLAND
HIGHWAY INFORMATION SERVICES DIVISION
DATA SUPPORT GROUP

STATE HIGHWAY LOCATION REFERENCE

ROUTE NUMBER.....MD 112 CONTINUED
INVENTORY DIRECTION....EAST
NAME: SENECA RD

COUNTY-MONTGOMERY
SHA DISTRICT.....3
DATE.....12/31/2000

SYSTEM	FUNCTIONAL CLASS	HWY TYPE	ACCESS CONTRL	MILEPOINT	MILEPOINT	DESCRIPTION	MARKED LANES	SURFACE WIDTH/TYPE*	AADT
SECONDARY R	RUR-MAJOR COLLECTOR	UNDIVIDED	NONE	2.45	CO5094	MOCKINGBIRD DR	2	22I	1,500
				2.51		SPEED LIMIT 30 MPH			
				2.76			4	48I	
				2.81	MD 28	DARNESTOWN RD			

ROUTE NUMBER.....MD 115
INVENTORY DIRECTION....EAST
NAME: MUNCASTER MILL RD

SECONDARY R	URB-MINOR ARTERIAL	DIVIDED	NONE	0.00	CO4140	SNOUFFERS SCHOOL RD (BACK)	4	48I	16,075
				0.00	MD 124	WOODFIELD RD			
				0.11	OP 138	EMORY ST	3	36I	
		UNDIVIDED		0.15			2	24I	
				0.18	CO5773	IVY OAK DR			
				0.21			2	22I	
				0.28	OP 139	CAMP ST			
				0.46		SPEED LIMIT 35 MPH			
				0.49	CO3722	LAYTONIA DR			
				0.58		SNOW CREEK DR			
				0.80	CO3369	MILLER FALL RD			
				0.82			2	28I	
		DIVIDED		0.85			4	48I	
				1.02	CO 212	SHADY GROVE RD			
				1.02	CO3283	AIRPARK RD			
		UNDIVIDED		1.13			2	36I	
				1.16	CO4198	MILLCREST DR			
				1.31	CO 62	MUNCASTER RD			
				1.31	CO1936	REDLAND RD			
				1.41		SABRINA TERR			
				1.43			2	24I	
				1.47	CO3287	LISA DR			
				1.53		SPEED LIMIT 40 MPH			
				1.64	CO6220	JACOBS CT			
				1.76	CO2812	APPLEWOOD LA			
				1.81	CO4209	HEATHERFORD CT	2	22I	
				1.95		SPUR TO OLDE MILL RD			
				1.97	CO4207	OLDE MILL RUN			
				1.98		SPUR FR OLDE MILL RD			
				2.04	OP 145	NO NAME			
				2.07			2	27I	

* A,B = UNIMPROVED; C = GRADED & DRAINED; D,E = SOIL, GRAVEL, STONE; F,G = LOW TYPE BITUMINOUS;
H,I = HIGH TYPE BITUMINOUS; J = CONCRETE; K = BRICK; L = BLOCK

STATE HIGHWAY ADMINISTRATION OF MARYLAND
HIGHWAY INFORMATION SERVICES DIVISION
DATA SUPPORT GROUP

STATE HIGHWAY LOCATION REFERENCE

ROUTE NUMBER.....MD 115 CONTINUED
INVENTORY DIRECTION....EAST
NAME: MUNCASTER MILL RD

COUNTY-MONTGOMERY
SHA DISTRICT.....3
DATE.....12/31/2000

SYSTEM	FUNCTIONAL CLASS	HWY TYPE	ACCESS CONTRL	MILEPOINT	MILEPOINT DESCRIPTION	MARKED LANES	SURFACE WIDTH/TYPE*	AADT
SECONDARY R	URB-MINOR ARTERIAL	UNDIVIDED	NONE	2.18		2	24I	16,075
				2.29		2	22I	
				2.31	STRUC #15015 ROCK CREEK			
				2.33		2	24I	
				2.73	CO 135 BOWIE MILL RD			
				2.84	CO 138 NEEDWOOD RD			
				3.53	CO6501 AVERY PARK DR			
				3.68	CO 139 AVERY RD			
				3.96		2	22I	
				4.22	CO2866 GRIST MILL DR			
				4.35	GV 51 MEADOWSIDE LA			
				4.51	STRUC #15016 NORTH BRANCH	2	24I	
				4.66	CO 137 EMORY LA			14,775
				4.77	CO5782 SWEETBIRCH DR			
				4.93	CO6502 SYCAMORE GROVE CT			
				5.04	CO2272 SYCAMORE LA			
				5.43	OP5249 MUNCASTER MILL RD #2			
				5.49	CO5460 WINDSOR MANOR LA			
				5.51	OP 155 NO NAME			
				5.54	OP5248 MUNCASTER MILL RD #1			
				5.55		2	26I	
				5.57	OP 135 NO NAME			
		DIVIDED		5.73		2	24I	
				5.78	SPUR TO MD 28			
	URB-LOCAL	UNDIVIDED		5.80	MD 28 NORBECK RD	2	43I	
				5.83	MD 655 OLD MD 28			

ROUTE NUMBER.....MD 117
INVENTORY DIRECTION....EAST
NAME: BUCKLODGE RD

SECONDARY R	RUR-LOCAL	UNDIVIDED	NONE	0.00	MD 28 DARNESTOWN RD	2	20I	4,325
				0.05	SPEED LIMIT 40 MPH			
				1.55	CO 246 MOORE RD			
				2.68	CO 245 WHITES STORE RD			
				3.12	STRUC #15018 BUCKLODGE BRANCH	2	24I	
				3.20		2	20I	
				3.35	CO 258 OLD BUCKLODGE LA			
				3.59	R/R #CSX 140 517 L			
				3.65	OP5953 BUCK RIDGE CT			

* A,B = UNIMPROVED; C = GRADED & DRAINED; D,E = SOIL, GRAVEL, STONE; F,G = LOW TYPE BITUMINOUS;
H,I = HIGH TYPE BITUMINOUS; J = CONCRETE; K = BRICK; L = BLOCK

STATE HIGHWAY ADMINISTRATION OF MARYLAND
HIGHWAY INFORMATION SERVICES DIVISION
DATA SUPPORT GROUP

STATE HIGHWAY LOCATION REFERENCE

ROUTE NUMBER.....MD 117 CONTINUED
INVENTORY DIRECTION....EAST
NAME: BARNESVILLE RD

COUNTY-MONTGOMERY
SHA DISTRICT.....3
DATE.....12/31/2000

SYSTEM	FUNCTIONAL CLASS	HWY TYPE	ACCESS CONTRL	MILEPOINT	MILEPOINT DESCRIPTION	MARKED LANES	SURFACE WIDTH/TYPE*	AADT
SECONDARY R	RUR-MAJOR COLLECTOR	UNDIVIDED	NONE	4.13	CO 237 BARNESVILLE RD	2	20I	4,325
				4.14	CO 236 SLIDELL RD			
				4.55		2	22I	
				4.77	CO 234 GANLEY RD			
				4.94	SPEED LIMIT 30 MPH			
				5.17		2	24I	
				5.23	MD 121 CLARKSBURG RD			4,650
NAME: CLARKSBURG RD				5.23				
				5.25		2	28I	
				5.26	R/R #CSX 140 516 E			
				5.28	CO 222 CLOPPER RD	2	24I	
NAME: CLOPPER RD				5.28				
				5.40	SPEED LIMIT 40 MPH			
				6.26	STRUC #15095 LITTLE SENECA CREEK			
				6.53	CO6452 STEEPLE RD			
				6.53	OP5892 FESTIVAL WAY			
				6.67	CO6322 ETERNITY RD			
				6.99	CO5292 HOPKINS RD			
				7.23		2	36I	
				7.30	CO5291 KINGSVIEW RD			
				7.33	SPEED LIMIT 30 MPH			
		DIVIDED		7.34		3	54I	
				7.46	CO 261 SCHAEFFER RD	4	54I	
				7.57	MD 118 GERMANTOWN RD			17,225
	URB-MINOR ARTERIAL			7.66	CO7010 LIBERTY MILL RD	3	60I	
				7.79		4	48I	
				7.81	OP5936 VILLAGE FOUNTAIN DR	3	36I	
				7.81	CO7155 KINGSVIEW VILLAGE AVE			
				7.89		2	27I	
		UNDIVIDED		8.06	MD 119 GREAT SENECA HWY	2	24I	
				8.16	OP5365 BAYBERRY DR	2	36I	
				8.23	TIMKO LA			
				8.23	RUSHING WATER WAY			
				8.24		2	20I	
				8.31	CO3754 METZ DR			
				8.42	CO5569 MATENEY RD			
		DIVIDED		8.47		3	40I	
				8.55	CO4763 MATENY RD	3	36I	
				8.64	CO3063 CINNAMON DR			
				8.65	SPEED LIMIT 45 MPH			
		UNDIVIDED		8.70		2	24I	
				8.78	STRUC #15094 GUNNERS BRANCH	2	22I	

* A,B = UNIMPROVED; C = GRADED & DRAINED; D,E = SOIL, GRAVEL, STONE; F,G = LOW TYPE BITUMINOUS;
H,I = HIGH TYPE BITUMINOUS; J = CONCRETE; K = BRICK; L = BLOCK

STATE HIGHWAY ADMINISTRATION OF MARYLAND
HIGHWAY INFORMATION SERVICES DIVISION
DATA SUPPORT GROUP

STATE HIGHWAY LOCATION REFERENCE

ROUTE NUMBER.....MD 117 CONTINUED
INVENTORY DIRECTION....EAST
NAME: CLOPPER RD

COUNTY-MONTGOMERY
SHA DISTRICT.....3
DATE.....12/31/2000

SYSTEM	FUNCTIONAL CLASS	HWY TYPE	ACCESS CONTRL	MILEPOINT	MILEPOINT DESCRIPTION	MARKED LANES	SURFACE WIDTH/TYPE*	AADT
SECONDARY R	URB-MINOR ARTERIAL	UNDIVIDED	NONE	8.84 OP 122	ALLSPICE RD	2	22I	17,225
				8.94	ENT TO STATE PARK			
				9.22 CO5502	WARING STATION RD			
				9.23	SPUR TO WARING STATION RD			
				9.38	BEG BR			
				9.39	STRUC #15093 GREAT SENECA CREEK			
				9.40	END BR			
				9.73 SR 45	ENT TO STATE PARK			
				9.80 CO 520	GAME PRESERVE RD			
				9.83 CO 221	GAME PRESERVE RD			
				9.95	SPEED LIMIT 35 MPH			
		DIVIDED		10.04		2	24I	
				10.07 CO3284	STONERIDGE DR			
				10.07 OP5525	STONERIDGE DR			
				10.10		3	36I	
				10.14 CO2596	PARKRIDGE DR			
				10.23 CO 223	LONGDRAFT RD	4	48I	
				10.23 MU 195	LONGDRAFT RD			
				10.23	IN CORP LMTS GAITHERSBURG			
				10.28	SULLNICK WAY			
				10.40	SPUR TO OP 5788			
				10.41 MU 275	ORCHARD HILLS DR			
				10.44	SPUR FR OP 5788			
				10.50 MU 296	PHEASANT RUN DR			
				10.50 MU 519	W WATKINS MILL RD			
				10.79 MU 215	METROPOLITAN GROVE RD			
				10.79 MU 538	TWELVE OAKS DR			
		UNDIVIDED		10.83				
				10.95		4	50I	
		DIVIDED		11.08 MU 88	FIRST FIELD RD			
				11.24	SPUR FR MD 124			
				11.26 MD 124	QUINCE ORCHARD RD	4	52I	47,825
				11.26				
				11.28	SPUR FR MD 124			
				11.28	SPUR TO MD 124			
		UNDIVIDED		11.45 MU 23	BUREAU DR	4	48I	
				11.56 RP 27006	RAMP 6 FR MD 117 TO IS 270	3	36I	
				11.65 RP 27007	RAMP 7 FR MD 117 TO RAMP 6			
				11.75 IS 270	EISENHOWER MEMORIAL HWY			
				11.75	STRUC #15045			
				11.75	EXIT #10			
				11.75	STRUC #15165			

NAME: W DIAMOND AVE

* A,B = UNIMPROVED; C = GRADED & DRAINED; D,E = SOIL, GRAVEL, STONE; F,G = LOW TYPE BITUMINOUS;
H,I = HIGH TYPE BITUMINOUS; J = CONCRETE; K = BRICK; L = BLOCK

STATE HIGHWAY ADMINISTRATION OF MARYLAND
HIGHWAY INFORMATION SERVICES DIVISION
DATA SUPPORT GROUP

STATE HIGHWAY LOCATION REFERENCE

ROUTE NUMBER.....MD 117 CONTINUED
INVENTORY DIRECTION....EAST
NAME: W DIAMOND AVE

COUNTY-MONTGOMERY
SHA DISTRICT.....3
DATE.....12/31/2000

SYSTEM	FUNCTIONAL CLASS	HWY TYPE	ACCESS CONTRL	MILEPOINT	MILEPOINT	DESCRIPTION	MARKED LANES	SURFACE WIDTH/TYPE*	AADT
SECONDARY U	URB-MINOR ARTERIAL	UNDIVIDED	NONE	11.81	RP 27001	RAMP 1 FR IS 270 TO MD 117	2	24I	47,825
				11.90		SPUR FR PERRY PKWY			
				11.91	MU 294	PERRY PKWY			
				11.94	CO2776	DAVIS AVE			
				12.01	CO2775	BRYAN AVE			
				12.07			4	60I	
		DIVIDED		12.10			4	48I	
				12.15	MU 90	FLORAL DR			
				12.15		SPUR TO MUDDY BRANCH RD			
				12.17	MU 40	CHESTNUT ST			
				12.17	CO 81	MUDDY BRANCH RD			
				12.22			3	36I	
				12.33		SPUR TO WATER ST			
		UNDIVIDED		12.34	MU 210	MEEM AVE	2	54I	
				12.34	MU 420	WATER ST			
				12.40	MD 117A	NO NAME			
				12.43			2	38I	
				12.52	MD 355	S FREDERICK RD			
				12.52		STRUC #15056			
		DIVIDED		12.65		SPUR FR MD 355	2	44I	
				12.67	MD 355	S FREDERICK RD			

ROUTE NUMBER.....MD 117A
INVENTORY DIRECTION....EAST
NAME: NO NAME

SECONDARY U	URB-LOCAL	DIVIDED	NONE	0.00	MD 355	S FREDERICK AVE	2	52I	
		UNDIVIDED		0.02			2	36I	
				0.05		SPEED LIMIT 25 MPH			
				0.09			2	24I	
				0.19			2	36I	
				0.27	MD 117	W DIAMOND AVE			

ROUTE NUMBER.....MD 118
INVENTORY DIRECTION....NORTH
NAME: GERMANTOWN RD

SECONDARY R	RUR-MAJOR COLLECTOR	DIVIDED	NONE	0.00	CO4635	SPRING MEADOWS DR (BACK)	2	33I	4,150
-------------	---------------------	---------	------	------	--------	--------------------------	---	-----	-------

* A,B = UNIMPROVED; C = GRADED & DRAINED; D,E = SOIL, GRAVEL, STONE; F,G = LOW TYPE BITUMINOUS;
H,I = HIGH TYPE BITUMINOUS; J = CONCRETE; K = BRICK; L = BLOCK

STATE HIGHWAY ADMINISTRATION OF MARYLAND
HIGHWAY INFORMATION SERVICES DIVISION
DATA SUPPORT GROUP

STATE HIGHWAY LOCATION REFERENCE

ROUTE NUMBER.....MD 118 CONTINUED
INVENTORY DIRECTION....NORTH
NAME: GERMANTOWN RD

COUNTY-MONTGOMERY
SHA DISTRICT.....3
DATE.....12/31/2000

SYSTEM	FUNCTIONAL CLASS	HWY TYPE	ACCESS CONTRL	MILEPOINT	MILEPOINT DESCRIPTION	MARKED LANES	SURFACE WIDTH/TYPE*	AADT
SECONDARY R	RUR-MAJOR COLLECTOR	DIVIDED	NONE	0.00 MD 28	DARNESTOWN RD	2	33I	4,150
		UNDIVIDED		0.03		2	24I	
				0.18	SPEED LIMIT 30 MPH			
				0.25 CO4699	PIONEER HILLS DR			
				0.49 CO3595	BROOKMEAD DR			
				0.68 CO4786	CITIZENS LA			
				0.71	SPEED LIMIT 40 MPH			
				1.29	BEG BR			
				1.30	STRUC #15020 GREAT SENECA CREEK			
				1.31	END BR			
				2.35 CO 263	BLACKROCK RD			5,225
				2.88 CO 225	RIFFLE FORD RD			
				3.14 CO5431	CHARITY LA			
				3.35	RICHTER FARM RD (PROPOSED)			
				3.35 OP6027	RICHTER FARM RD			
				3.57 OP5931	CROWNSGATE WAY			
				3.57	CROWNSGATE WAY			
		DIVIDED		3.77		3	36I	
				3.89		5	56I	
	URB-MINOR ARTERIAL			4.00 MD 117	CLOPPER RD	5	60I	11,550
				4.30		6	72I	
				4.34 CO9013	FATHER HURLEY BLVD EXT			
				4.68 OP5984	DAWSON FARM RD			
				4.68 CO7031	DAWSON FARM RD			
				4.98	R/R #CSX 140 515 X			
				4.98	STRUC #15019			
				5.07 OP5935	BOWMAN MILL RD			
				5.22 CO5500	WISTERIA DR	5	60I	
				5.42 CO 141	MIDDLEBROOK RD			39,825
				5.44	SPUR FR MIDDLEBROOK RD			
				5.48	SPEED LIMIT 50 MPH			
				5.50		6	72I	
				5.73 OP5228	CRYSTAL ROCK DR	5	60I	
				5.73 CO5430	CRYSTAL ROCK DR			
				5.87 CO7063	AIRCRAFT DR	4	60I	
				5.92		4	48I	
				5.97 RP 27008	RAMP 8 FR IS 270 TO MD 118			
				5.99 RP 27006	RAMP 6 FR MD 118 TO IS 270			
				6.05 RP 27005	RAMP 5 FR RAMP 8 TO MD 118			
				6.15 RP 27007	RAMP 7 FR MD 118 TO IS 270			
				6.20 IS 270	EISENHOWER MEMORIAL HWY			17,650
				6.20	STRUC #15041			

* A,B = UNIMPROVED; C = GRADED & DRAINED; D,E = SOIL, GRAVEL, STONE; F,G = LOW TYPE BITUMINOUS;
H,I = HIGH TYPE BITUMINOUS; J = CONCRETE; K = BRICK; L = BLOCK

STATE HIGHWAY ADMINISTRATION OF MARYLAND
HIGHWAY INFORMATION SERVICES DIVISION
DATA SUPPORT GROUP

STATE HIGHWAY LOCATION REFERENCE

ROUTE NUMBER.....MD 118 CONTINUED
INVENTORY DIRECTION...NORTH
NAME: GERMANTOWN RD

COUNTY-MONTGOMERY
SHA DISTRICT.....3
DATE.....12/31/2000

SYSTEM	FUNCTIONAL CLASS	HWY TYPE	ACCESS CONTRL	MILEPOINT	MILEPOINT DESCRIPTION	MARKED LANES	SURFACE WIDTH/TYPE*	AADT
SECONDARY R	URB-MINOR ARTERIAL	DIVIDED	NONE	6.20	EXIT #15	4	48I	17,650
				6.29	RP 27001 RAMP 1 FR IS 270 TO MD 118			
				6.37	RP 27003 RAMP 3 FR MD 118 TO RAMP 2			
				6.40	RP 27002 RAMP 2 FR MD 118 TO IS 270			
				6.46	RP 27004 RAMP 4 FR IS 270 TO MD 118			
				6.52	CO4603 GOLDENROD LA	6	76I	
				6.78	OP5029 OBSERVATION DR			
				6.94	OP6057 MILLENNIUM CT	4	50I	
				7.08	MD 355 FREDERICK RD			
				7.08	CO6377 GERMANTOWN RD (AHEAD)			

ROUTE NUMBER.....MD 119
INVENTORY DIRECTION...NORTH
NAME: GREAT SENECA HWY

SECONDARY R	URB-OTHER PRIN ART	DIVIDED	NONE	0.00	CO4226 GREAT SENECA HWY (BACK)	4	50I	18,450
				0.00	MD 28 KEY WEST AVE			
				0.02	SPUR FR KEY WEST AVE			
				0.08	SPEED LIMIT 55 MPH			
				0.21	CO6614 DECOVERLY DR			
				0.29	SPUR TO SAM EIG HWY			
				0.48	STRUC #15178 SHADY BRANCH			
U				0.51	CO6271 SAM EIG HWY			34,550
				0.51	IN CORP LMTS GAITHERSBURG			
				0.60	SPUR FR SAM EIG HWY			
				0.64	STRUC #15177 SHADY BRANCH			
				0.78	SPUR FR MUDDY BRANCH RD			
				0.79	SPUR TO MUDDY BRANCH RD			
				0.80	CO 81 MUDDY BRANCH RD	4	52I	31,350
				0.83	SPUR FR MUDDY BRANCH RD			
				1.60	STRUC #15176 MUDDY BRANCH			
				1.67	MU 605 LAKELANDS DR			
				1.93	STRUC #15333XO TRIB OF MUDDY BRANCH			
				2.12	MU 532 KENTLANDS BLVD			
				2.45		3	75I	
				2.55	SPUR TO MD 124			
				2.56	SPUR FR MD 124			
				2.57	MD 124 QUINCE ORCHARD RD	4	48I	18,050
				2.76	MU 361 SIOUX LA			
				2.76	MU 362 SIOUX LA			

* A,B = UNIMPROVED; C = GRADED & DRAINED; D,E = SOIL, GRAVEL, STONE; F,G = LOW TYPE BITUMINOUS;
H,I = HIGH TYPE BITUMINOUS; J = CONCRETE; K = BRICK; L = BLOCK

STATE HIGHWAY ADMINISTRATION OF MARYLAND
HIGHWAY INFORMATION SERVICES DIVISION
DATA SUPPORT GROUP

STATE HIGHWAY LOCATION REFERENCE

ROUTE NUMBER.....MD 119 CONTINUED
INVENTORY DIRECTION....NORTH
NAME: GREAT SENECA HWY

COUNTY-MONTGOMERY
SHA DISTRICT.....3
DATE.....12/31/2000

SYSTEM	FUNCTIONAL CLASS	HWY TYPE	ACCESS CONTRL	MILEPOINT	MILEPOINT DESCRIPTION	MARKED LANES	SURFACE WIDTH/TYPE*	AADT
SECONDARY U	URB-OTHER PRIN ART	DIVIDED	NONE	2.88	STRUC #15332XO TRIB OF LONG DRAUGHT	4	48I	18,050
R				3.07	OUT CORP LMTS GAITHERSBURG			
				3.07	CO 223 LONGDRAFT RD			
				3.55	CO5944 HORN POINT DR			
				3.96	STRUC #15175 PEDESTRIAN WALKWAY			
				4.21	BEG BRIDGE			
				4.23	STRUC #15174 LONG DRAUGHT BRANCH			
				4.25	END BRIDGE			
				4.54	BEG BRIDGE			
				4.57	STRUC #15173 GREAT SENECA CREEK			
				4.59	END BRIDGE			
				5.07	CO4763 MATENY RD			
				5.14	SPEED LIMIT 45 MPH			
				5.27	CO6603 RICHTER FARM RD			
				5.27	CO6602 CLOPPERS MILL DR			
				5.61	COTTAGE GARDEN DR			
				5.61	CO7033 QUEENSTOWN LA			
				5.72	STRUC #15330XO TRIB OF GUNNERS BRAN			
				5.79	CO7156 LEAMAN FARM RD			
				5.92	CO4800 DAIRYMAID DR			
				6.04	MD 117 CLOPPER RD			14,550
				6.11	SPEED LIMIT 50 MPH			
				6.20	FOUNTAIN CLUB DR			
				6.20	AUTUMN MIST CIR			
				6.43	CO4763 MATENY RD			
				6.63	CO7031 DAWSON FARM RD			
				6.63	CLIMBING IVY DR			
				6.83	GROTTO LA			
				6.90	BEG BRIDGE			
				6.93	STRUC #15172 CSX R/R			
				6.96	END BRIDGE	4	52I	
				7.04	CO5567 GREY EAGLE CT			
				7.19	CO5500 WISTERIA DR			
				7.24		5	60I	
				7.47	CO 141 MIDDLEBROOK RD			

* A,B = UNIMPROVED; C = GRADED & DRAINED; D,E = SOIL, GRAVEL, STONE; F,G = LOW TYPE BITUMINOUS;
H,I = HIGH TYPE BITUMINOUS; J = CONCRETE; K = BRICK; L = BLOCK

STATE HIGHWAY ADMINISTRATION OF MARYLAND
HIGHWAY INFORMATION SERVICES DIVISION
DATA SUPPORT GROUP

STATE HIGHWAY LOCATION REFERENCE

ROUTE NUMBER.....MD 121
INVENTORY DIRECTION...NORTH
NAME: CLARKSBURG RD

COUNTY-MONTGOMERY
SHA DISTRICT.....3
DATE.....12/31/2000

SYSTEM	FUNCTIONAL CLASS	HWY TYPE	ACCESS CONTRL	MILEPOINT	MILEPOINT DESCRIPTION	MARKED LANES	SURFACE WIDTH/TYPE*	AADT
SECONDARY R	RUR-MAJOR COLLECTOR	UNDIVIDED	NONE	0.00 MD 117	BARNESVILLE RD/CLARKSBURG RD	2	24I	2,050
				0.02	SPEED LIMIT 30 MPH			
				0.39	STRUC #15021 LITTLE SENECA LAKE			
				0.47	SPEED LIMIT 40 MPH			
				0.67 CO4143	RIDGEOAK DR			
				0.79		2	22I	
				0.92		2	24I	
				0.99 CO 244	BLACK HILLS RD			
				0.99 CO4144	TOP RIDGE DR			
				1.10 CO5666	ASCOT SQUARE CT			
				1.44 CO5667	LITTLE SIERRA CT			
				1.56 CO5865	CHRISMAN HILL DR			
				2.26 CO 231	WEST OLD BALTIMORE RD			
				3.60 CO7076	WHELAN LA			
				3.70 RP 27008	RAMP 8 FR IS 270 TO MD 121			
				3.73 RP 27005	RAMP 5 FR RAMP 8 TO MD 121			
				3.74 RP 27006	RAMP 6 FR MD 121 TO RAMP 7			
				3.78 RP 27007	RAMP 7 FR MD 121 TO IS 270			
				3.83 IS 270	EISENHOWER MEMORIAL HWY			9,025
				3.83	STRUC #15038			
				3.83	EXIT #18			
				3.88 RP 27003	RAMP 3 FR MD 121 TO IS 270			
				3.92 RP 27002	RAMP 2 FR MD 121 TO RAMP 3			
				3.93 RP 27001	RAMP 1 FR RAMP 4 TO MD 121			
				3.96 RP 27004	RAMP 4 FR IS 270 TO IS 270			
				4.12 CO6340	GATEWAY CENTER DR			
				4.27	SPEED LIMIT 30 MPH			
				4.47 MD 355	FREDERICK RD			
				4.47 CO 2	CLARKSBURG RD (AHEAD)			

ROUTE NUMBER.....MD 124
INVENTORY DIRECTION...NORTH
NAME: QUINCE ORCHARD RD

SECONDARY R	URB-OTHER PRIN ART	DIVIDED	NONE	0.00 CO 209	QUINCE ORCHARD RD (BACK)	4	48I	22,275
				0.00 MD 28	DARNESTOWN RD			
				0.12	SPEED LIMIT 35 MPH			
				0.17 MU 145	HILLSTONE RD			
				0.17 OP5359	MCDONALD CHAPEL DR			
				0.42 OP5884	PAWNEE DR			

* A,B = UNIMPROVED; C = GRADED & DRAINED; D,E = SOIL, GRAVEL, STONE; F,G = LOW TYPE BITUMINOUS;
H,I = HIGH TYPE BITUMINOUS; J = CONCRETE; K = BRICK; L = BLOCK

STATE HIGHWAY ADMINISTRATION OF MARYLAND
HIGHWAY INFORMATION SERVICES DIVISION
DATA SUPPORT GROUP

STATE HIGHWAY LOCATION REFERENCE

ROUTE NUMBER.....MD 124 CONTINUED
INVENTORY DIRECTION....NORTH
NAME: QUINCE ORCHARD RD

COUNTY-MONTGOMERY
SHA DISTRICT.....3
DATE.....12/31/2000

SYSTEM	FUNCTIONAL CLASS	HWY TYPE	ACCESS CONTRL	MILEPOINT	MILEPOINT DESCRIPTION	MARKED LANES	SURFACE WIDTH/TYPE*	AADT
SECONDARY R	URB-OTHER PRIN ART	DIVIDED	NONE	0.58	CO1517 CHEYENNE RD	4	48I	22,275
				0.58	OP5797 LITTLE QUARRY RD			
				0.73	CO4803 RAVEN ROCK DR			
U				0.81	CO 223 LONGDRAFT RD	4	52I	
				0.81	MU 532 KENTLANDS BLVD			
				0.81	IN CORP LMTS GAITHERSBURG			
				1.00	MU 53 BOOTH ST			
				1.17	SPUR TO GREAT SENECA HWY			
				1.19	MD 119 GREAT SENECA HWY	4	65I	
				1.21	SPUR FR GREAT SENECA HWY			
				1.23		5	78I	
				1.29		5	65I	
				1.34		4	52I	
				1.40	MU 362 SIOUX LA			
				1.40	MU 465 ORCHARD RIDGE DR			
				1.59	MU 386 TWIN LAKES DR			
				1.72	MU 386 TWIN LAKES DR			
				1.77	MU 83 DOSH DR			
				1.82		4	54I	
				1.92	MU 301 PURCHASE ST	4	48I	
				2.14	MU 305 QUINCE ORCHARD BLVD			22,775
				2.54	MU 12 BANK ST			
				2.70	SPUR TO MD 117			
				2.73	MD 117 CLOPPER RD/W DIAMOND AVE	4	50I	26,275
				2.76	SPUR FR MD 117			
				2.76	SPUR TO MD 117			
				2.86	SPEED LIMIT 35 MPH			
				2.91	MU 95 FIRSTFIELD RD			
		UNDIVIDED		3.03		4	58I	
				3.06	R/R #CSX 140 511 V			
				3.06	STRUC #15148			
		DIVIDED		3.08	RP 27008 RAMP 8 FR IS 270 TO MD 124	4	48I	
				3.14	RP 27005 RAMP 5 FR IS 270 TO MD 124			
				3.18	RP 27007 RAMP 7 FR MD 124 TO IS 270			
				3.22	IS 270 EISENHOWER MEMORIAL HWY			72,850
				3.22	STRUC #15044			
				3.22	EXIT #11			
				3.26	RP 27003 RAMP 3 FR MD 124 TO IS 270			
				3.41	RP 27002 RAMP 2 FR MD 124 TO IS 270	5	60I	
				3.41	RP 27004 RAMP 4 FR IS 270 TO MD 124			
				3.56	SPUR FR MD 355			
				3.56	SPUR TO MD 355			

* A,B = UNIMPROVED; C = GRADED & DRAINED; D,E = SOIL, GRAVEL, STONE; F,G = LOW TYPE BITUMINOUS;
H,I = HIGH TYPE BITUMINOUS; J = CONCRETE; K = BRICK; L = BLOCK

STATE HIGHWAY ADMINISTRATION OF MARYLAND
HIGHWAY INFORMATION SERVICES DIVISION
DATA SUPPORT GROUP

STATE HIGHWAY LOCATION REFERENCE

ROUTE NUMBER.....MD 124 CONTINUED
INVENTORY DIRECTION....NORTH
NAME: MONTGOMERY VILLAGE AVE

COUNTY-MONTGOMERY
SHA DISTRICT.....3
DATE.....12/31/2000

SYSTEM	FUNCTIONAL CLASS	HWY TYPE	ACCESS CONTRL	MILEPOINT	MILEPOINT DESCRIPTION	MARKED LANES	SURFACE WIDTH/TYPE*	AADT
SECONDARY U	URB-OTHER PRIN ART	DIVIDED	NONE	3.59 MD 355	FREDERICK RD	6	72I	46,975
				3.63	SPUR FR FREDERICK RD			
				3.63	SPUR TO FREDERICK RD			
				3.76	SPUR TO RUSSELL AVE			
				3.79 MU 340	RUSSELL AVE			
R				4.01	OUT CORP LMTS GAITHERSBURG			
				4.13	SPUR TO LOST KNIFE RD			
				4.13	SPUR FR CHRISTOPHER AVE			
				4.16 CO4863	CHRISTOPHER AVE	5	60I	
				4.16 CO4119	LOST KNIFE RD			
				4.18	SPUR FR LOST KNIFE RD			
				4.18	SPUR TO CHRISTOPHER AVE			
				4.32	SPUR TO MID COUNTY HWY			
				4.34 CO3727	MONTGOMERY VILLAGE AVE	4	48I	32,675
NAME: MIDCOUNTY HWY				4.34				
				4.38	SPUR FR MONTGOMERY VILLAGE AVE			
				4.55 CO6863	PIER POINT PL			
				4.89	SPUR FR GOSHEN RD			
U				4.92 CO 33	GOSHEN RD			19,075
				4.92	IN CORP LMTS GAITHERSBURG			
R				5.52	OUT CORP LMTS GAITHERSBURG			
U				5.70	IN CORP LMTS GAITHERSBURG			
R				5.90	OUT CORP LMTS GAITHERSBURG			
				5.99	SPUR TO ODENDHAL AVE			
	URB-MINOR ARTERIAL			6.01 MU 469	SAYBROOKE OAKS BLVD	3	37I	21,175
NAME: WOODFIELD RD				6.01				
				6.01 CO5221	MIDCOUNTY HWY			
U				6.02	IN CORP LMTS GAITHERSBURG			
				6.04	SPUR FR MIDCOUNTY HWY			
R				6.15 CO 37	EMORY GROVE RD	4	50I	
				6.15	OUT CORP LMTS GAITHERSBURG			
				6.21	SPEED LIMIT 35 MPH			
				6.25		4	48I	
		UNDIVIDED		6.31		3	36I	
				6.49		2	24I	
				6.62 CO5189	FLOWER HILL WAY			
		DIVIDED		6.82		3	36I	
				6.93	SPUR TO MUNCASTER MILL RD	4	48I	
				6.93	SPUR FR SNOUFFERS SCHOOL RD			
				6.95 CO4140	SNOUFFERS SCHOOL RD			19,875
				6.95 MD 115	MUNCASTER MILL RD			
				6.96	SPUR FR MUNCASTER MILL RD			

* A,B = UNIMPROVED; C = GRADED & DRAINED; D,E = SOIL, GRAVEL, STONE; F,G = LOW TYPE BITUMINOUS;
H,I = HIGH TYPE BITUMINOUS; J = CONCRETE; K = BRICK; L = BLOCK

STATE HIGHWAY ADMINISTRATION OF MARYLAND
HIGHWAY INFORMATION SERVICES DIVISION
DATA SUPPORT GROUP

STATE HIGHWAY LOCATION REFERENCE

ROUTE NUMBER.....MD 124 CONTINUED
INVENTORY DIRECTION....NORTH
NAME: WOODFIELD RD

COUNTY-MONTGOMERY
SHA DISTRICT.....3
DATE.....12/31/2000

SYSTEM	FUNCTIONAL CLASS	HWY TYPE	ACCESS CONTRL	MILEPOINT	MILEPOINT DESCRIPTION	MARKED LANES	SURFACE WIDTH/TYPE*	AADT
SECONDARY R	URB-MINOR ARTERIAL	DIVIDED CTL	NONE	6.97	SPUR TO SNOUFFERS SCHOOL RD	4	48I	19,875
				7.05				
				7.08	SPEED LIMIT 45 MPH			
		UNDIVIDED		7.15				
				7.35	C06579 LINDBERGH DR			
		DIVIDED		7.53				
				7.59	C06579 LINDBERGH DR			
	RUR-MAJOR COLLECTOR			7.73	C03283 AIRPARK RD			
				7.75	SPUR FR AIRPARK RD			
				7.96	C05308 RICKENBACKER DR			
				7.96	C06509 CYPRESS HILL DR			
		UNDIVIDED		8.00		3	36I	
		CTL		8.10		2	24I	
				8.18	C05778 BRENISH DR			
		DIVIDED		8.38	C05778 BRENISH DR			
				8.38	C06505 CLIFF PINE DR			
				8.51	C05146 BARCELLONA DR			
				8.51	C05722 HADLEY FARMS DR			
				8.70	C05147 POMPANO TERR			
				8.87	C05076 FIELDCREST RD			23,375
				8.87	C05722 HADLEY FARMS DR			
		UNDIVIDED		9.06				
				9.19	C06203 ROSEWOOD MANOR LA			
				9.35	C06064 EAST VILLAGE AVE			
				9.47	CO 32 WARFIELD RD			
				9.54	SPEED LIMIT 35 MPH			
				9.74	C04980 CUTTY SARK WAY	2	25I	
				10.02	C05106 SUNNYACRES RD			
				10.11		2	26I	
				10.44	C03930 EXODUS DR			
				10.83		2	25I	
				10.92	CO 27 BRINK RD			9,975
				10.99		2	26I	
				11.02	SPEED LIMIT 50 MPH			
				11.26	C04621 GLENDALOUGH RD	2	24I	
				11.52	STRUC #15074 GOSHEN BRANCH	2	25I	
				11.54	C06901 CHURCHILL DOWNS RD			
				11.73		2	24I	
				11.97		2	26I	
				12.18	CO 35 GOSHEN SCHOOL RD			
				12.37	CO 47 ROCKY RD			
				12.46		2	24I	

* A,B = UNIMPROVED; C = GRADED & DRAINED; D,E = SOIL, GRAVEL, STONE; F,G = LOW TYPE BITUMINOUS;
H,I = HIGH TYPE BITUMINOUS; J = CONCRETE; K = BRICK; L = BLOCK

STATE HIGHWAY ADMINISTRATION OF MARYLAND
HIGHWAY INFORMATION SERVICES DIVISION
DATA SUPPORT GROUP

STATE HIGHWAY LOCATION REFERENCE

ROUTE NUMBER.....MD 124 CONTINUED
INVENTORY DIRECTION....NORTH
NAME: WOODFIELD RD

COUNTY-MONTGOMERY
SHA DISTRICT.....3
DATE.....12/31/2000

SYSTEM	FUNCTIONAL CLASS	HWY TYPE	ACCESS CONTRL	MILEPOINT	MILEPOINT	DESCRIPTION	MARKED LANES	SURFACE WIDTH/TYPE*	AADT
SECONDARY R	RUR-MAJOR COLLECTOR	UNDIVIDED	NONE	12.56	CO3594	DEANNA DR	2	24I	9,975
				12.94		STRUC #15022 GREAT SENECA CREEK			
				13.00			2	27I	
				13.01		SPEED LIMIT 40 MPH			
				13.17	CO1104	WATKINS RD			
				13.23	OP5528	NO NAME			
				13.28			2	24I	
				13.53	CO3352	GARFIELD DR			
				13.55		SPEED LIMIT 30 MPH			
				13.59	OP5889	KIMBLEHUNT DR			
				13.65			2	26I	
				13.68		WHITE PEACH CT (PROP)			
				13.78	OP5598	WOODFIELD RD			
				13.93	CO 168	PLEASANT VIEW LA			
				13.98			2	24I	
				14.12	CO 45	WOODFIELD SCHOOL RD			
				14.14			2	22I	
				14.25	CO5733	ROLLING FORK DR			
				14.44	CO7148	HARVEST KNOLLS WAY			
				14.48		EXIT FR WOODFIELD SCHOOL			
				14.49		ENT TO WOODFIELD SCHOOL			
				14.55		SPEED LIMIT 40 MPH			
				14.60		HICKORY SPRINGS LA (PROP)			
	URB-MINOR ARTERIAL			14.77	CO4749	LOG HOUSE RD			10,275
				14.77	OP5951	LOW MEADOW DR			
				14.98	CO4880	WELSH RD			
				15.06	CO 38	SWEEPSTAKES RD			
				15.32	CO4877	GREENEL RD			
				15.58	CO4104	MOYER RD			
				15.95	CO3084	CLEARSPRING RD			
				15.99	CO 44	HAWKINS CREAMERY RD			17,375
				16.09	CO5256	BISCAYNE LA			
				16.36	CO4554	VALLEY PARK DR			
				16.43		SPEED LIMIT 30 MPH			
				16.47	OP5599	NO NAME			
				16.74	CO2765	MT VERNON AVE	2	24I	
				16.74	CO 3	BETHESDA CHURCH RD			
				16.93	OP5713	NEW CHURCH RD	3	48I	
		DIVIDED		16.98			4	52I	
				17.03	MD 108	MAIN ST			
				17.03	CO9022	WOODFIELD RD EXT			

* A,B = UNIMPROVED; C = GRADED & DRAINED; D,E = SOIL, GRAVEL, STONE; F,G = LOW TYPE BITUMINOUS;
H,I = HIGH TYPE BITUMINOUS; J = CONCRETE; K = BRICK; L = BLOCK

STATE HIGHWAY ADMINISTRATION OF MARYLAND
HIGHWAY INFORMATION SERVICES DIVISION
DATA SUPPORT GROUP

STATE HIGHWAY LOCATION REFERENCE

ROUTE NUMBER.....MD 182
INVENTORY DIRECTION....NORTH
NAME: LAYHILL RD

COUNTY-MONTGOMERY
SHA DISTRICT.....3
DATE.....12/31/2000

SYSTEM	FUNCTIONAL CLASS	HWY TYPE	ACCESS CONTRL	MILEPOINT	MILEPOINT DESCRIPTION	MARKED LANES	SURFACE WIDTH/TYPE*	AADT
SECONDARY R	URB-MINOR ARTERIAL	DIVIDED	NONE	0.00	CO1151 JUDSON RD (BACK)	5	63I	19,250
				0.00	MD 97 GEORGIA AVE			
				0.01	SPUR FR MD 97			
				0.02	SPUR TO MD 97			
				0.06	SPEED LIMIT 40 MPH			
				0.12	OP 456 GREENERY LA	6	78I	
				0.13	OP 455 NO NAME			
				0.21	CO1114 GLENALLAN AVE			21,300
				0.29	ENT TO APTS	4	48I	
				0.44	MD 182A OLD LAYHILL RD			
				0.71	CO 126 BRIGGS RD			20,925
				0.79	OP5688 SERVICE RD			
				0.96	CO5621 MIDDLEBRIDGE DR			
				0.96	OP5688 SERVICE RD			
				1.11	CO4349 HATHAWAY DR	4	52I	
				1.15	STRUC #15025 NORTHWEST BRANCH			
				1.29	OP 452 FARGROVE LA			
				1.29	OP 453 INDIAN SPRING RD			
				1.42	CO5272 DECKMAN LA			
				1.55	CO4031 MIDDLEVALE LA			
				1.73	CO3663 POST LA			
				1.83	CO 127 SULLIVAN LA			
				1.87	CO3409 EAST GATE DR			
				2.02	CO4149 QUEENSGUARD RD			
				2.23	CO2722 BEL PRE RD			5,950
				2.23	CO 76 BONIFANT RD			
				2.29	OP5405 BAKERSFIELD CT			
				2.40	CO7137 BALLOWS WAY			
				2.59	CO1876 NORVALE RD	3	36I	
				2.59	CO5912 LONGMEAD CROSSING DR			
				2.71	CO2357 LONGMEAD RD			
				2.82		4	24I	
		UNDIVIDED		2.93		2	20I	
				3.04	CO6171 PARK VISTA DR			
				3.09	ENT TO LAYHILL PARK			
				3.11	STRUC #15024 BUCKHORN BRANCH			
				3.14	CO2002 BAUGHMAN DR			
				3.56	CO2358 MERRIFIELDS DR			
				3.64	CO2000 GAYFIELDS DR			
				3.76	CO1523 MARYMONT RD			
				3.85	CO3127 FLINT HILL RD			
				3.90	ENT TO GOLF COURSE			

* A,B = UNIMPROVED; C = GRADED & DRAINED; D,E = SOIL, GRAVEL, STONE; F,G = LOW TYPE BITUMINOUS;
H,I = HIGH TYPE BITUMINOUS; J = CONCRETE; K = BRICK; L = BLOCK

STATE HIGHWAY ADMINISTRATION OF MARYLAND
HIGHWAY INFORMATION SERVICES DIVISION
DATA SUPPORT GROUP

STATE HIGHWAY LOCATION REFERENCE

ROUTE NUMBER.....MD 182 CONTINUED
INVENTORY DIRECTION....NORTH
NAME: LAYHILL RD

COUNTY-MONTGOMERY
SHA DISTRICT.....3
DATE.....12/31/2000

SYSTEM	FUNCTIONAL CLASS	HWY TYPE	ACCESS CONTRL	MILEPOINT	MILEPOINT DESCRIPTION	MARKED LANES	SURFACE WIDTH/TYPE*	AADT
SECONDARY R	URB-MINOR ARTERIAL	UNDIVIDED	NONE	4.01 CO4678	CHAPEL HILL RD	2	20I	5,950
				4.07	STRUC #15023 BUCKHORN BRANCH			
				4.23 CO4160	CHESTERMILL RD			
				4.47 MD 28	NORBECK RD	2	21I	16,100
				4.47 MD 28UL	PROPOSED			
	RUR-MAJOR COLLECTOR			4.95 CO 72	NORWOOD RD			
NAME:	NORWOOD RD			4.95				
				4.95 CO 145	EDNOR RD			
				5.57 CO6000	EXCALIBER LA			
				5.58 OP 380	ENT SANDY SPRING SCHOOL			
				5.76 CO6581	HENNESSY TERR			
NAME:	DR BIRD RD			5.90 CO4605	NORWOOD RD	2	22I	10,250
				5.90				
				6.36	SPEED LIMIT 30 MPH			
				6.55 CO 130	BATCHELLORS FOREST RD			
				6.60 MD 108	SANDY SPRING RD			

ROUTE NUMBER.....MD 182A
INVENTORY DIRECTION....NORTH
NAME: OLD LAYHILL RD

SECONDARY R	URB-LOCAL	UNDIVIDED	NONE	0.00 MD 182	LAYHILL RD	2	24I	
				0.26		2	16I	
				0.28 CO 126	BRIGGS RD			

ROUTE NUMBER.....MD 185
INVENTORY DIRECTION....NORTH
NAME: CONNECTICUT AVE

SECONDARY U	URB-OTHER PRIN ART	DIVIDED	NONE	0.00 MD 185E	CHEVY CHASE CIR	6	54I	47,300
				0.03	SPEED LIMIT 30 MPH			
				0.09 MU 70	IRVING ST E&W			
				0.15 MU 80	KIRKE ST E&W			
				0.22 MU 112	W LENOX ST			
				0.22 MU 110	E LENOX ST			
				0.28 MU 130	MELROSE ST E&W			
				0.31 MU 160	NEWLANDS ST			
				0.31 MU 165	NEWLAND ST #3			

* A,B = UNIMPROVED; C = GRADED & DRAINED; D,E = SOIL, GRAVEL, STONE; F,G = LOW TYPE BITUMINOUS;
H,I = HIGH TYPE BITUMINOUS; J = CONCRETE; K = BRICK; L = BLOCK

STATE HIGHWAY ADMINISTRATION OF MARYLAND
HIGHWAY INFORMATION SERVICES DIVISION
DATA SUPPORT GROUP

STATE HIGHWAY LOCATION REFERENCE

ROUTE NUMBER.....MD 185 CONTINUED
INVENTORY DIRECTION....NORTH
NAME: CONNECTICUT AVE

COUNTY-MONTGOMERY
SHA DISTRICT.....3
DATE.....12/31/2000

SYSTEM	FUNCTIONAL CLASS	HWY TYPE	ACCESS CONTRL	MILEPOINT	MILEPOINT DESCRIPTION	MARKED LANES	SURFACE WIDTH/TYPE*	AADT
SECONDARY U	URB-OTHER PRIN ART	DIVIDED	NONE	0.39 MU 160	NEWLANDS ST	6	54I	47,300
				0.40 MU 180	OXFORD ST			
				0.47 MU 200	PRIMROSE ST			
				0.53 MU 210	QUINCY ST			
R				0.60 MD 191	BRADLEY LA	6	59I	50,125
				0.60 MU 15	BRADLEY LA			
				0.60	OUT CORP LMTS CHEVY CHASE VILLAGE			
				0.68 MU 142	ROSEMARY ST			
				0.68 MU 50	RAYMOND ST			
				0.82 MU 60	SHEPHERD ST			
				0.90 MU 80	TAYLOR ST	6	64I	
				0.99 MU 71	THORNAPPLE ST			
				0.99 MU 180	W THORNAPPLE ST			
				1.04 MU 190	UNDERWOOD ST			
				1.04 MU 80	UNDERWOOD ST			
				1.09 MU 210	VIRGILIA ST			
				1.09 MU 90	WILLIAMS ST			
				1.15 MU 220	WOODBINE ST			
				1.15 MU 110	WOODBINE ST			
				1.21 MU 55	LELAND ST			
				1.21 MU 50	LELAND ST			
				1.27 MU 10	ASPEN ST			
		UNDIVIDED		1.32 MU 30	BLACKTHORN ST	6	58I	
				1.32 CO4489	BLACKTHORN ST			
				1.37	SPUR TO MD 410			
				1.37	SPUR FR MD 410			
				1.38 MD 410	EAST WEST HWY			81,800
				1.39	SPUR TO MD 410			
				1.39	SPUR FR MD 410			
		DIVIDED		1.45 CO 550	CLUB DR	6	64I	
				1.45	SPEED LIMIT 35 MPH			
				1.56 CO 548	DUNLOP ST			
				1.77		6	68I	
				1.80 CO1452	CHEVY CHASE LAKE DR			
				1.86 CO 544	NEWDALE RD			
				1.87 CO 545	LAIRD PL			
				1.95 CO 542	MANOR RD			
				2.19	SPUR FR JONES BRIDGE RD			
				2.22 CO 537	JONES BRIDGE RD			
				2.22 MU 50	KENSINGTON PKWY			
				2.23	SPUR TO JONES BRIDGE RD			
				2.28 CO2293	PARSONS RD			

* A,B = UNIMPROVED; C = GRADED & DRAINED; D,E = SOIL, GRAVEL, STONE; F,G = LOW TYPE BITUMINOUS;
H,I = HIGH TYPE BITUMINOUS; J = CONCRETE; K = BRICK; L = BLOCK

STATE HIGHWAY ADMINISTRATION OF MARYLAND
HIGHWAY INFORMATION SERVICES DIVISION
DATA SUPPORT GROUP

STATE HIGHWAY LOCATION REFERENCE

ROUTE NUMBER.....MD 185 CONTINUED
INVENTORY DIRECTION....NORTH
NAME: CONNECTICUT AVE

COUNTY-MONTGOMERY
SHA DISTRICT.....3
DATE.....12/31/2000

SYSTEM	FUNCTIONAL CLASS	HWY TYPE	ACCESS CONTRL	MILEPOINT	MILEPOINT DESCRIPTION	MARKED LANES	SURFACE WIDTH/TYPE*	AADT
SECONDARY R	URB-OTHER PRIN ART	DIVIDED	NONE	2.34 MU 70	MONTROSE DR	6	68I	81,800
				2.35 CO2294	MONTROSE DR			
				2.40 CO2295	WOODLAWN RD			
				2.48 RP 49506	RAMP 6 FR RAMP 3 TO MD 185			
				2.54 RP 49504	RAMP 4 FR MD 185 TO IS 495			
				2.55 RP 49503	RAMP 3 FR IS 495 TO MD 185			
				2.58 RP 49505	RAMP 5 FR MD 185 TO IS 495			
				2.62 IS 495	CAPITAL BELTWAY			44,225
				2.62	STRUC #15123			
				2.62	EXIT #33			
				2.65 RP 49501	RAMP 1 FR MD 185 TO IS 495			
				2.68 RP 49507	RAMP 7 FR MD 185 TO RAMP 2			
				2.70 RP 49508	RAMP 8 FR MD 185 TO IS 495			
				2.71 RP 49502	RAMP 2 FR IS 495 TO MD 185			
				2.73	BEG BR			
				2.75	STRUC #15030 ROCK CREEK			
				2.77	END BR			
				2.83 GV 28	BEACH DR			
				2.93 CO2119	CULVER ST			
				3.17 CO2131	DUNNEL LA			
U				3.37	IN CORP LMTS CHEVY CHASE VIEW			44,100
				3.37 CO 318	SAUL RD			
				3.44 MU 60	GLENRIDGE ST			
				3.50 MU 72	GLENROSE ST			
				3.56 MU 40	FRANKLIN ST			
				3.65 MU 30	EVERETT ST			
				3.69 MU 31	EVERETT ST			
				3.73 MU 20	DRESDEN ST			
				3.77 MU 22	DRESDEN ST			
				3.86	OUT CORP LMTS CHEVY CHASE VIEW			
				3.86	IN CORP LMTS KENSINGTON			
				3.89 MU 360	WASHINGTON ST			
				3.96 MU 310	PROSPECT ST			
				3.96 MU 30	CALVERT PL			
				3.99 MU 10	ARMORY AVE			
				4.04 MU 20	BALTIMORE ST			
				4.16 MU 352	WARNER ST			
				4.16 MU 350	WARNER ST			
				4.24 MD 547	KNOWLES AVE			
				4.24 MU 200	KNOWLES AVE			
				4.29	SPEED LIMIT 30 MPH			
				4.32 MU 160	HOWARD AVE			

* A,B = UNIMPROVED; C = GRADED & DRAINED; D,E = SOIL, GRAVEL, STONE; F,G = LOW TYPE BITUMINOUS;
H,I = HIGH TYPE BITUMINOUS; J = CONCRETE; K = BRICK; L = BLOCK

STATE HIGHWAY ADMINISTRATION OF MARYLAND
HIGHWAY INFORMATION SERVICES DIVISION
DATA SUPPORT GROUP

STATE HIGHWAY LOCATION REFERENCE

ROUTE NUMBER.....MD 185 CONTINUED
INVENTORY DIRECTION....NORTH
NAME: CONNECTICUT AVE

COUNTY-MONTGOMERY
SHA DISTRICT.....3
DATE.....12/31/2000

SYSTEM	FUNCTIONAL CLASS	HWY TYPE	ACCESS CONTRL	MILEPOINT	MILEPOINT DESCRIPTION	MARKED LANES	SURFACE WIDTH/TYPE*	AADT
SECONDARY U	URB-OTHER PRIN ART	DIVIDED	NONE	4.34	R/R #CSX 140 490 E	6	68I	44,100
				4.34	STRUC #15031			
				4.40	MD 192 PLYERS MILL RD			59,750
				4.45		7	80I	
				4.49	MU 72 DUPONT AVE			
				4.49	MU 70 DUPONT AVE			
				4.52	MU 50 CONCORD ST			
			PART	4.54	MD 193 UNIVERISITY BLVD W	6	68I	40,225
				4.56	MU 92 FARRAGUT AVE			
				4.60	SPEED LIMIT 40 MPH			
R				4.63	MU 280 PERRY AVE			
				4.63	OUT CORP LMTS KENSINGTON			
				4.69	CO4461 DECATUR AVE			
				4.76	CO3209 LAWRENCE AVE			
				4.76	CO 297 LAWRENCE AVE			
				5.04	CO 295 DENFELD AVE			
				5.63	CO2713 ADAMS DR			
				5.78	STRUC #15052 ROCK CREEK			
				5.82	MD 185A NO NAME			
				5.87	MD 185D NO NAME			
				5.92	MD 586 VEIRS MILL RD			41,000
				5.95	MD 185B NO NAME			
				5.95	MD 185C NO NAME			
				6.01	CO4334 CONNECTICUT AVE SERVICE RD			
				6.08	CO1425 BRIGHTVIEW ST			
				6.15	CO2531 CAREY ST			
				6.15	CO1426 CAREY ST			
				6.26	CO1428 DELANO ST			
				6.26	CO2533 DELANO ST			
				6.32	CO1659 RANDOLPH RD			37,150
				6.33	SPEED LIMIT 45 MPH			
				6.37	CO4332 CONNECTICUT AVE SERVICE RD			
				6.42	CO3740 EVERTON ST			
				6.42	CO1590 EVERTON ST			
				6.50	CO1682 FAIRLY ST			
				6.59	CO1683 GREENLY ST			
				6.75	CO1564 WELLER RD			
				6.77	CO4330 CONNECTICUT AVE SERVICE RD			
				6.85	CO2460 ISBELL ST			
				6.86	CO1798 ISBELL ST			
				6.94	CO3739 JEFFRY ST			
				6.94	CO1900 JEFFRY ST			

* A,B = UNIMPROVED; C = GRADED & DRAINED; D,E = SOIL, GRAVEL, STONE; F,G = LOW TYPE BITUMINOUS;
H,I = HIGH TYPE BITUMINOUS; J = CONCRETE; K = BRICK; L = BLOCK

STATE HIGHWAY ADMINISTRATION OF MARYLAND
HIGHWAY INFORMATION SERVICES DIVISION
DATA SUPPORT GROUP

STATE HIGHWAY LOCATION REFERENCE

ROUTE NUMBER.....MD 185 CONTINUED
INVENTORY DIRECTION...NORTH
NAME: CONNECTICUT AVE

COUNTY-MONTGOMERY
SHA DISTRICT.....3
DATE.....12/31/2000

SYSTEM	FUNCTIONAL CLASS	HWY TYPE	ACCESS CONTRL	MILEPOINT	MILEPOINT DESCRIPTION	MARKED LANES	SURFACE WIDTH/TYPE*	AADT
SECONDARY R	URB-OTHER PRIN ART	DIVIDED	PART	7.04	CO1679	ATHERTON DR	68I	37,150
				7.09	CO3741	KAYSON ST		
				7.09	CO2057	KAYSON ST		
				7.14	CO2209	KELSEY ST		
				7.17	CO2210	DEAN RD		
				7.28			64I	
				7.31		STRUC #15091 TURKEY BRANCH		
				7.35		BEG BR		
				7.38		STRUC #15088		
				7.41		END BR		
				7.46			66I	
				7.75	CO1695	INDEPENDENCE ST	78I	
				8.02	CO 142	ASPEN HILL RD		
				8.14			60I	
				8.25		SPUR FR MD 97		
				8.30	MD 97	GEORGIA AVE		
				8.30	CO4092	CONNECTICUT AVE (AHEAD)		

ROUTE NUMBER.....MD 185A
INVENTORY DIRECTION...SOUTH
NAME: NO NAME

SECONDARY R	URB-LOCAL	UNDIVIDED	NONE	0.00	MD 586	VEIRS MILL RD	20I	
				0.13	MD 185	CONNECTICUT AVE		

ROUTE NUMBER.....MD 185B
INVENTORY DIRECTION...WEST
NAME: NO NAME

SECONDARY R	URB-LOCAL	UNDIVIDED	NONE	0.00	MD 185	CONNECTICUT AVE	24I	
				0.01	MD 586	VEIRS MILL RD		

* A,B = UNIMPROVED; C = GRADED & DRAINED; D,E = SOIL, GRAVEL, STONE; F,G = LOW TYPE BITUMINOUS;
H,I = HIGH TYPE BITUMINOUS; J = CONCRETE; K = BRICK; L = BLOCK

STATE HIGHWAY ADMINISTRATION OF MARYLAND
HIGHWAY INFORMATION SERVICES DIVISION
DATA SUPPORT GROUP

STATE HIGHWAY LOCATION REFERENCE

ROUTE NUMBER.....MD 185C
INVENTORY DIRECTION...NORTH
NAME: NO NAME

COUNTY-MONTGOMERY
SHA DISTRICT.....3
DATE.....12/31/2000

SYSTEM	FUNCTIONAL CLASS	HWY TYPE	ACCESS CONTRL	MILEPOINT	MILEPOINT DESCRIPTION	MARKED LANES	SURFACE WIDTH/TYPE*	AADT
SECONDARY R	URB-LOCAL	UNDIVIDED	NONE	0.00 MD 586	VEIRS MILL RD	2	22I	
				0.03 MD 185	CONNECTICUT AVE			

ROUTE NUMBER.....MD 185D
INVENTORY DIRECTION...EAST
NAME: NO NAME

SECONDARY R	URB-LOCAL	UNDIVIDED	NONE	0.00 MD 185	CONNECTICUT AVE	2	18I	
				0.04 MD 586	VEIRS MILL RD			

ROUTE NUMBER.....MD 185E
INVENTORY DIRECTION...WEST
NAME: CHEVY CHASE CIR

SECONDARY U	URB-OTHER PRIN ART	UNDIVIDED	NONE	0.00	WASH DC LINE	3	57I	47,300
				0.02 MD 185	CONNECTICUT AVE	3	55I	
				0.05 MU 120	MAGNOLIA PKWY			
				0.06 MU 40	GRAFTON ST			
				0.08	WASH DC LINE			

ROUTE NUMBER.....MD 186
INVENTORY DIRECTION...NORTH
NAME: BROOKVILLE RD

SECONDARY U	URB-COLLECTOR	UNDIVIDED	NONE	0.00	WASH DC LINE	2	20I	5,500
				0.06 MU 70	IRVING ST E&W			
				0.07	SPEED LIMIT 25 MPH			
				0.12 MU 80	KIRKE ST E&W			
				0.19 MU 110	E LENOX ST			
				0.25 MU 130	MELROSE ST E&W			
				0.32 MU 162	NEWLANDS ST			
				0.39 MU 180	OXFORD ST			
				0.41 MU 17	BROAD BRANCH RD			
				0.47 MU 200	PRIMROSE ST			
				0.52		2	21I	
				0.53 MU 210	QUINCY ST			

* A,B = UNIMPROVED; C = GRADED & DRAINED; D,E = SOIL, GRAVEL, STONE; F,G = LOW TYPE BITUMINOUS;
H,I = HIGH TYPE BITUMINOUS; J = CONCRETE; K = BRICK; L = BLOCK

STATE HIGHWAY ADMINISTRATION OF MARYLAND
HIGHWAY INFORMATION SERVICES DIVISION
DATA SUPPORT GROUP

STATE HIGHWAY LOCATION REFERENCE

ROUTE NUMBER.....MD 186 CONTINUED
INVENTORY DIRECTION....NORTH
NAME: BROOKVILLE RD

COUNTY-MONTGOMERY
SHA DISTRICT.....3
DATE.....12/31/2000

SYSTEM	FUNCTIONAL CLASS	HWY TYPE	ACCESS CONTRL	MILEPOINT	MILEPOINT	DESCRIPTION	MARKED LANES	SURFACE WIDTH/TYPE*	AADT
SECONDARY U	URB-COLLECTOR	UNDIVIDED	NONE	0.56	MU 70	QUINCY ST	2	21I	5,500
				0.60		OUT CORP LMTS CHEVY CHASE VILLAGE			3,075
				0.60		IN CORP LMTS CHEVY CHASE #3			
				0.60	MU 15	BRADLEY LA			
				0.61	MU 10	E BRADLEY LA			
				0.67	MU 80	RAYMOND ST			
				0.70	MU 50	RAYMOND ST			
				0.72	MU 30	CUMMINGS LA			
				0.82	MU 90	SHEPHERD ST	2	28I	
				0.83	MU 60	SHEPHERD ST			
				0.87	MU 140	TURNER LA	2	30I	
				0.92	MU 80	TAYLOR ST			
				0.93	MU 110	TAYLOR ST			
				0.96			2	26I	
				0.98		OUT CORP LMTS CHEVY CHASE #3			
				0.98		IN CORP LMTS CHEVY CHASE #5			
				1.02	MU 71	THORNAPPLE ST			
				1.05	MU 70	THORNAPPLE ST			
				1.08	MU 80	UNDERWOOD ST			
				1.13	MU 90	WILLIAMS LA			
				1.17			2	24I	
				1.18	MU 100	WINDSOR PL			
				1.23	MU 110	WOODBINE ST			
				1.24	CO 531	WOODBINE ST			
R				1.30		OUT CORP LMTS CHEVY CHASE #5			
				1.34	CO 408	LELAND ST			
				1.35	CO 554	CURTIS ST	2	40I	
				1.45	CO2022	WOOLSEY DR			
				1.50		SPUR TO MD 410	2	35I	
				1.52	MD 410	EAST WEST HWY			

ROUTE NUMBER.....MD 187
INVENTORY DIRECTION....NORTH
NAME: OLD GEORGETOWN RD

SECONDARY R	URB-MINOR ARTERIAL	UNDIVIDED	NONE	0.00	MD 355	WISCONSIN AVE	2	24I	37,450
				0.00		MD 410 (WB/L) EAST WEST HWY			
				0.10	CO4453	COMMERCE LA			
				0.10	CO 357	EDGEMOOR LA			
				0.17	CO 385	WOODMONT AVE	4	40I	

* A,B = UNIMPROVED; C = GRADED & DRAINED; D,E = SOIL, GRAVEL, STONE; F,G = LOW TYPE BITUMINOUS;
H,I = HIGH TYPE BITUMINOUS; J = CONCRETE; K = BRICK; L = BLOCK

STATE HIGHWAY ADMINISTRATION OF MARYLAND
HIGHWAY INFORMATION SERVICES DIVISION
DATA SUPPORT GROUP

STATE HIGHWAY LOCATION REFERENCE

ROUTE NUMBER.....MD 187 CONTINUED
INVENTORY DIRECTION....NORTH
NAME: OLD GEORGETOWN RD

COUNTY-MONTGOMERY
SHA DISTRICT.....3
DATE.....12/31/2000

SYSTEM	FUNCTIONAL CLASS	HWY TYPE	ACCESS CONTRL	MILEPOINT	MILEPOINT DESCRIPTION	MARKED LANES	SURFACE WIDTH/TYPE*	AADT
SECONDARY R	URB-MINOR ARTERIAL	UNDIVIDED	NONE	0.20	CO 356 MOORLAND LA	4	40I	37,450
				0.26	CO5923 FAIRMONT AVE			
				0.31	CO 362 ARLINGTON RD	4	44I	
				0.31	MD 188 WILSON LA			
				0.31	CO4418 ST ELMO AVE			
				0.34	SPEED LIMIT 25 MPH			
				0.36	CO 381 CORDELL AVE	4	55I	
		CTL		0.41	CO 380 DEL RAY AVE	4	44I	
				0.46	CO 384 AUBURN AVE			
				0.51	CO1126 GLENBROOK RD			
				0.63	CO 352 BATTERY LA			
				0.65	SPEED LIMIT 30 MPH			
				0.69	CO 376 SOUTH BROOK LA			
				0.73	CO 374 NORTH BROOK LA			
				0.77	CO 373 LUCAS LA			
				0.82	CO 348 MAPLE RIDGE RD			
				0.91	CO 350 HUNTINGTON PKWY			45,850
		DIVIDED		1.08	CO 977 GLENWOOD RD	5	60I	
				1.09	SPEED LIMIT 40 MPH			
				1.13	CO 335 ROOSEVELT ST			
				1.13	CO4398 ROOSEVELT ST			
				1.18	CO 334 MCKINLEY ST	6	68I	
				1.29	CO 333 LINCOLN ST			
				1.29	GV 36 LINCOLN DR			
				1.38	CO 332 SOUTHWICK ST			
				1.43	CO 167 GREENTREE RD			
				1.43	GV 37 SOUTH DR			
				1.54	CO 331 SONOMA RD			
				1.62	GV 1 CENTER DR			
				1.68	MU 20 OAK PL			
				1.71	CROSSOVER			
				1.74	CO4392 OAKMONT AVE			
				1.74	CO 319 CEDAR LA			
				1.80	CO1029 JOHNSON AVE			
				1.90	CO 322 ALTA VISTA RD			
				1.92	SHIELDS DR			
				1.96	CO 323 CHARLES ST			
				2.07	CO 320 SPRUCE TREE AVE			
				2.19	CO 324 BEECH AVE			
				2.34	CO1037 WYNGATE DR			
				2.44	CO1039 RYLAND DR			
				2.58	RP 49506 RAMP 6 FR IS 495 TO MD 187			

* A,B = UNIMPROVED; C = GRADED & DRAINED; D,E = SOIL, GRAVEL, STONE; F,G = LOW TYPE BITUMINOUS;
H,I = HIGH TYPE BITUMINOUS; J = CONCRETE; K = BRICK; L = BLOCK

STATE HIGHWAY ADMINISTRATION OF MARYLAND
HIGHWAY INFORMATION SERVICES DIVISION
DATA SUPPORT GROUP

STATE HIGHWAY LOCATION REFERENCE

ROUTE NUMBER.....MD 187 CONTINUED
INVENTORY DIRECTION....NORTH
NAME: OLD GEORGETOWN RD

COUNTY-MONTGOMERY
SHA DISTRICT.....3
DATE.....12/31/2000

SYSTEM	FUNCTIONAL CLASS	HWY TYPE	ACCESS CONTRL	MILEPOINT	MILEPOINT DESCRIPTION	MARKED LANES	SURFACE WIDTH/TYPE*	AADT
SECONDARY R	URB-MINOR ARTERIAL	DIVIDED	NONE	2.58	RP 49504 RAMP 4 FR MD 187 TO IS 495	6	68I	45,850
				2.60	RP 49503 RAMP 3 FR RAMP 6 TO MD 187			
				2.60	RP 49505 RAMP 5 FR MD 187 TO RAMP 4			
				2.64	IS 495 CAPITAL BELTWAY			53,725
				2.64	STRUC #15115			
				2.64	EXIT #36			
				2.70	RP 49507 RAMP 7 FR RAMP 2 TO MD 187			
				2.70	RP 49501 RAMP 1 FR MD 187 TO RAMP 8			
				2.72	RP 49508 RAMP 8 FR MD 187 TO IS 495			
				2.75	RP 49502 RAMP 2 FR IS 495 TO MD 187			
				2.83	CO4604 OLD GEORGETOWN RD			
				2.93	CO 316 LONE OAK DR			
				3.03	CO1811 LONE OAK DR			
				3.03	CO6512 MANOR OAK WAY			
				3.17	CO1559 CHESHIRE DR	5	56I	
				3.30	CO 315 BELLS MILL RD			
				3.36	CO 166 DEMOCRACY BLVD	6	68I	
				3.51	CO3386 ROCK SPRING DR			
				3.69	RP 27006 RAMP 6 FR IS 270 TO MD 187			
				3.70	RP 27004 RAMP 4 FR MD 187 TO IS 270			
				3.72	RP 27003 RAMP 3 FR RAMP 6 TO MD 187			
				3.72	RP 27005 RAMP 5 FR MD 187 TO RAMP 4			
				3.74	BEG BR			
				3.77	IS 270 EISENHOWER MEMORIAL HWY			51,350
				3.77	STRUC #15079			
				3.77	EXIT #1			
				3.78	END BR			
				3.79	RP 27001 RAMP 1 FR MD 187 TO RAMP 8			
				3.79	RP 27007 RAMP 7 FR RAMP 2 TO MD 187			
				3.82	RP 27002 RAMP 2 FR IS 270 TO MD 187			
				3.82	RP 27008 RAMP 8 FR MD 187 TO IS 270			
				3.96	CO3614 LUX LA			
				4.04	CO 164 TUCKERMAN LA			
				4.45	CO5036 EDSON LA			
				4.45	CO 118 POINDEXTER LA			
				4.53	CO 111 ROSELAND DR			
				4.64	CO 116 SEDGEWICK LA			
				4.68		5	56I	
				4.80	CO3016 TILDEN LA	6	68I	
				4.80	CO4242 NICHOLSON LA			
				4.86				
				5.02	SPUR FR EXECUTIVE BLVD	4	68I	

* A,B = UNIMPROVED; C = GRADED & DRAINED; D,E = SOIL, GRAVEL, STONE; F,G = LOW TYPE BITUMINOUS;
H,I = HIGH TYPE BITUMINOUS; J = CONCRETE; K = BRICK; L = BLOCK

STATE HIGHWAY ADMINISTRATION OF MARYLAND
HIGHWAY INFORMATION SERVICES DIVISION
DATA SUPPORT GROUP

STATE HIGHWAY LOCATION REFERENCE

ROUTE NUMBER.....MD 187 CONTINUED
INVENTORY DIRECTION....NORTH
NAME: OLD GEORGETOWN RD

COUNTY-MONTGOMERY
SHA DISTRICT.....3
DATE.....12/31/2000

SYSTEM	FUNCTIONAL CLASS	HWY TYPE	ACCESS CONTRL	MILEPOINT	MILEPOINT	DESCRIPTION	MARKED LANES	SURFACE WIDTH/TYPE*	AADT
SECONDARY R	URB-MINOR ARTERIAL	DIVIDED	NONE	5.04	CO3239	EXECUTIVE BLVD	4	68I	51,350
				5.07		SPUR TO EXECUTIVE BLVD			
				5.17			4	46I	
				5.29		SPUR FR MD 355	3	36I	
				5.29		SPUR TO MD 355			
				5.32	MD 355	ROCKVILLE PIKE			
				5.32	CO7220	OLD GEORGETOWN RD (AHEAD)			

ROUTE NUMBER.....MD 188
INVENTORY DIRECTION....EAST
NAME: WILSON LA

SECONDARY R	URB-MINOR ARTERIAL	UNDIVIDED	NONE	0.00	CO4690	MACARTHUR BLVD	2	22I	6,425
				0.04	CO1252	BRAEBURN PL			
				0.06		SPEED LIMIT 30 MPH			
				0.16	CO2813	BROXBURN DR			
				0.20	CO1252	BRAEBURN PL			
				0.25	CO1488	BRAEBURN PL			
				0.31	CO1488	BRAEBURN PL			
				0.37	CO 845	LAVEROCK LA			
				0.43			2	20I	
				0.59			2	22I	
				0.67	CO4409	SELKIRK DR	2	36I	
		DIVIDED		0.81			4	50J	
				0.86		SPUR FR MD 190	4	50I	
				0.86		SPUR TO MD 190			
				0.90	MD 190	RIVER RD			9,975
				0.93		SPUR TO MD 190			
				0.93		SPUR FR MD 190			
		UNDIVIDED		0.99			2	24I	
				1.02	CO3143	HONESTY WAY			
				1.06	CO2345	ALGONQUIN AVE			
				1.12	CO1254	ARNET LA			
				1.19	CO2350	MARYKNOLL AVE	2	21I	
				1.23	CO1253	ELMORE LA			
				1.29	CO2695	LEESBURG DR			
				1.29	CO3061	SPRINGER RD			
				1.56	CO1279	WHITTIER BLVD			9,425
				1.64	CO1730	WESTFIELD DR	2	22I	
				1.82	CO2136	MARBURY RD			

* A,B = UNIMPROVED; C = GRADED & DRAINED; D,E = SOIL, GRAVEL, STONE; F,G = LOW TYPE BITUMINOUS;
H,I = HIGH TYPE BITUMINOUS; J = CONCRETE; K = BRICK; L = BLOCK

STATE HIGHWAY ADMINISTRATION OF MARYLAND
HIGHWAY INFORMATION SERVICES DIVISION
DATA SUPPORT GROUP

STATE HIGHWAY LOCATION REFERENCE

ROUTE NUMBER.....MD 188 CONTINUED
INVENTORY DIRECTION....EAST
NAME: WILSON LA

COUNTY-MONTGOMERY
SHA DISTRICT.....3
DATE.....12/31/2000

SYSTEM	FUNCTIONAL CLASS	HWY TYPE	ACCESS CONTRL	MILEPOINT	MILEPOINT DESCRIPTION	MARKED LANES	SURFACE WIDTH/TYPE*	AADT
SECONDARY R	URB-MINOR ARTERIAL	UNDIVIDED	NONE	1.91 CO 339	ABERDEEN RD	2	22I	9,425
				1.91 OP 575	MERRICK RD			
				2.02 CO 340	OLD CHESTER RD			
				2.14 CO 778	RADNOR RD			
				2.31 CO 341	MAIDEN LA			
				2.34 MD 191	BRADLEY BLVD	2	24I	9,650
				2.43 CO 339	ABERDEEN RD	2	26I	
				2.52 CO1840	HONEYWELL LA			
				2.54 CO 342	HAMPDEN LA	2	22I	
				2.60		2	25I	
				2.64 CO 356	MOORLAND LA	2	22I	
				2.72 CO 345	STRATFORD RD			
				2.77 CO 351	CUSTER RD			
				2.80 CO1126	GLENBROOK RD	2	25I	
				2.88 CO 355	FAIRFAX RD			
				3.00 CO 354	EXETER RD			
				3.07 CO 380	DEL RAY AVE			
				3.07 CO4417	DENTON RD			
				3.12 CO 360	CLARENDON RD	2	22I	
				3.19 CO 381	CORDELL AVE	3	36I	
				3.25 MD 187	OLD GEORGETOWN RD			
				3.25 CO4418	ST ELMO AVE			
				3.25 CO 362	ARLINGTON RD			

ROUTE NUMBER.....MD 189
INVENTORY DIRECTION....NORTH
NAME: FALLS RD

SECONDARY R	URB-MINOR ARTERIAL	DIVIDED	NONE	0.00 CO7068	FALLS RD (BACK)	4	48I	17,850
				0.00 MD 190	RIVER RD			
		UNDIVIDED		0.01		3	36I	
				0.09 CO1670	GLENOLDEN DR			
				0.10	SPEED LIMIT 35 MPH			
				0.12		2	24I	
				0.52 CO 190	WOODFORD RD			
				0.69 CO 196	S GLEN RD			
				0.69 CO 166	DEMOCRACY BLVD			
				1.03 CO4831	POTOMAC TENNIS LA			
				1.37 CO5639	NANTUCKET PL			
				1.54		2	38I	

* A,B = UNIMPROVED; C = GRADED & DRAINED; D,E = SOIL, GRAVEL, STONE; F,G = LOW TYPE BITUMINOUS;
H,I = HIGH TYPE BITUMINOUS; J = CONCRETE; K = BRICK; L = BLOCK

STATE HIGHWAY ADMINISTRATION OF MARYLAND
HIGHWAY INFORMATION SERVICES DIVISION
DATA SUPPORT GROUP

STATE HIGHWAY LOCATION REFERENCE

ROUTE NUMBER.....MD 189 CONTINUED
INVENTORY DIRECTION....NORTH
NAME: FALLS RD

COUNTY-MONTGOMERY
SHA DISTRICT.....3
DATE.....12/31/2000

SYSTEM	FUNCTIONAL CLASS	HWY TYPE	ACCESS CONTRL	MILEPOINT	MILEPOINT DESCRIPTION	MARKED LANES	SURFACE WIDTH/TYPE*	AADT
SECONDARY R	URB-MINOR ARTERIAL	UNDIVIDED	NONE	1.57	CO 165 BELLS MILL RD	2	38I	17,850
				1.65	CO4733 CRANFORD DR			
				1.75	CO3601 ELDWICK WAY	2	24I	
				1.98	CO3743 WOODINGTON DR			
		CTL		2.16				
				2.18	CO2310 MARSEILLE DR			
		UNDIVIDED		2.26				
				2.35	CO 195 GLEN RD			
				2.50	CO3810 WINTERSET DR			
				2.67		2	30I	
				2.71	CO3862 FALLS CHAPEL WAY			
				2.71	CO 164 TUCKERMAN LA			
				2.75		2	24I	
		DIVIDED		2.84				
				2.88	CO3009 LIBERTY LA			
				3.00	CO2994 VICTORY LA			
		UNDIVIDED		3.05				
				3.08	CO7079 FALLS FARM DR			
		DIVIDED		3.34	CO 144 MONTROSE RD			23,325
				3.41	CO3617 ATWELL RD			
		UNDIVIDED		3.54	CO3616 CHILHAM PL			
				3.66	CO3631 COLD SPRING RD			
				3.83	CO3862 FALLS CHAPEL WAY	3	36I	
				3.83	MU 990 DUNSTER RD			
				3.92		2	24I	
				3.94	IN CORP LM TS ROCKVILLE			
				4.12	MU1541 W KERSEY LA	2	36I	
				4.12	MU1540 KERSEY LA			
				4.18		2	24I	
				4.24		3	36I	
		DIVIDED		4.30		4	48I	
				4.44	MU2593 WOOTTON PKWY			26,300
				4.63	MU1069 FALLSMEAD WAY			
				4.76	RP 27006 RAMP 6 FR MD 189 TO RAMP 7			
				4.76	RP 27008 RAMP 8 FR IS 270 TO MD 189			
				4.84	BEG BR			
				4.84	RP 27005 RAMP 5 FR RAMP 8 TO MD 189			
				4.84	RP 27007 RAMP 7 FR MD 189 TO IS 270			
				4.87	IS 270 EISENHOWER MEMORIAL HWY			9,750
				4.87	STRUC #15049			
				4.87	EXIT #5			
				4.89	END BR			

* A,B = UNIMPROVED; C = GRADED & DRAINED; D,E = SOIL, GRAVEL, STONE; F,G = LOW TYPE BITUMINOUS;
H,I = HIGH TYPE BITUMINOUS; J = CONCRETE; K = BRICK; L = BLOCK

STATE HIGHWAY ADMINISTRATION OF MARYLAND
HIGHWAY INFORMATION SERVICES DIVISION
DATA SUPPORT GROUP

STATE HIGHWAY LOCATION REFERENCE

ROUTE NUMBER.....MD 189 CONTINUED
INVENTORY DIRECTION....NORTH
NAME: FALLS RD

COUNTY-MONTGOMERY
SHA DISTRICT.....3
DATE.....12/31/2000

SYSTEM	FUNCTIONAL CLASS	HWY TYPE	ACCESS CONTRL	MILEPOINT	MILEPOINT DESCRIPTION	MARKED LANES	SURFACE WIDTH/TYPE*	AADT
SECONDARY U	URB-MINOR ARTERIAL	DIVIDED	NONE	4.89 RP 27001	RAMP 1 FR RAMP 4 TO MD 189	4	48I	9,750
				4.89 RP 27003	RAMP 3 FR MD 189 TO IS 270			
				4.96 RP 27004	RAMP 4 FR IS 270 TO MD 189			
				4.96 RP 27002	RAMP 2 FR MD 189 TO RAMP 3			
NAME: GREAT FALLS RD				5.05 MU2012	MARYLAND AVE			
				5.05 MU2460	POTOMAC VALLEY RD			
				5.05 MU1281	GREAT FALLS RD (AHEAD)			

ROUTE NUMBER.....MD 190
INVENTORY DIRECTION....EAST
NAME: RIVER RD

SECONDARY R	RUR-MAJOR COLLECTOR	UNDIVIDED	NONE	0.00 MD 112	SENECA RD	2	32I	3,825
				0.00 CO2603	RIVER RD			
				0.05		2	24I	
				0.08	SPEED LIMIT 50 MPH			
				0.27 CO 207	VIOLETTES LOCK RD			
				0.59 CO5894	MANOR STONE DR			
				1.12 CO4773	SIGNAL TREE LA			
				1.31 CO3701	PETTIT WAY			
				2.29	STRUC #15007 MUDDY BRANCH			
				2.70 CO5596	MAIDENS BOWER DR			
				2.89 CO 202	ESWORTHY RD			
				2.89 CO 26	PENNYFIELD LOCK RD			
				3.03 CO4815	RIVERS EDGE DR			
				3.03 CO 780	TRAVILAH RD			
				3.31 CO4771	BEALL SPRING RD			
				3.75 CO4705	DREWS CT			
				3.92 OP 93	LUVIE LA			
				4.13 OP5928	DALYN DRIVE			
				4.42 CO2936	SPRINGRIDGE RD			
				4.64 CO 205	STONEY CREEK RD			15,850
				4.71 OP 104	BEALL MOUNTAIN RD			
				4.72	STRUC #15098 WATTS BRANCH			
				5.11	SPEED LIMIT 40 MPH			
				5.13 CO5961	LAKE POTOMAC DR			
				5.38 CO6924	TACK HOUSE CT			
				5.58 CO4906	SPUR WHEEL LA			
				5.71 CO5488	SMOKEY QUARTZ LA			
				5.84 CO2771	ADMIRALS WAY			

* A,B = UNIMPROVED; C = GRADED & DRAINED; D,E = SOIL, GRAVEL, STONE; F,G = LOW TYPE BITUMINOUS;
H,I = HIGH TYPE BITUMINOUS; J = CONCRETE; K = BRICK; L = BLOCK

STATE HIGHWAY ADMINISTRATION OF MARYLAND
HIGHWAY INFORMATION SERVICES DIVISION
DATA SUPPORT GROUP

STATE HIGHWAY LOCATION REFERENCE

ROUTE NUMBER.....MD 190 CONTINUED
INVENTORY DIRECTION....EAST
NAME: RIVER RD

COUNTY-MONTGOMERY
SHA DISTRICT.....3
DATE.....12/31/2000

SYSTEM	FUNCTIONAL CLASS	HWY TYPE	ACCESS CONTRL	MILEPOINT	MILEPOINT DESCRIPTION	MARKED LANES	SURFACE WIDTH/TYPE*	AADT
SECONDARY R	RUR-MAJOR COLLECTOR	UNDIVIDED	NONE	5.98 CO 206	SWAINS LOCK RD	2	24I	15,850
				6.20 CO6998	ARDNAVE PL			
				6.32	SPEED LIMIT 35 MPH			
	URB-MINOR ARTERIAL			6.45 CO 197	PINEY MEETINGHOUSE RD			
				6.62 CO3001	TARA RD			
				6.62 OP5894	RIVER VIEW DR			
				6.75	DARVISH LA			
				6.96 CO4728	RIVERWOOD DR			
				6.96 OP 481	RIVERWOOD DR			
				7.20 CO6262	RIVER OAKS LA			
				7.27 CO2441	SANDY LANDING RD			
				7.36 CO 192	NORTON RD			
		CTL		7.60				
				7.66 CO2005	CHAPEL RD			
				7.70	SPEED LIMIT 30 MPH			
				7.89 CO1830	GARY RD			
				7.89 CO6403	POTOMAC MANORS DR			
		UNDIVIDED		7.93				
				7.97		4	48I	
	URB-OTHER PRIN ART	DIVIDED		8.14 CO7068	FALLS RD			
				8.14 MD 189	FALLS RD			
				8.19	ENT TO SHOPPING CENTER			
		UNDIVIDED		8.22 CO1318	COUNSELMAN RD	3	50I	
				8.30		2	24I	
				8.37 CO4047	HALL RD			
				8.46	SPEED LIMIT 40 MPH			
				8.48 CO2575	ACCORD DR			
				8.53 CO4580	SCHULZ LA			
				8.53 CO 781	PERSIMMON TREE RD			
				8.59 CO4379	PERSIMMON TREE RD			
				8.90		2	22I	
				9.02 CO3998	NEWBRIDGE DR	2	24I	
				9.24 CO6194	BELLE TERRE WAY			
				9.39 CO1128	CONGRESSIONAL PKWY			
				9.59 CO2935	DURHAM DR			
				9.81 CO3007	HARRINGTON DR			
				10.02 MD 191	BRADLEY BLVD			31,550
				10.02 CO7070	BRADLEY BLVD			
				10.44 CO3437	CLEWERWALL DR			
				10.44 CO1667	FENWAY DR			
				10.73 OP 388	CARDEROCK SPRINGS DR			
				10.76	STRUC #15027 BUCK BRANCH			

* A,B = UNIMPROVED; C = GRADED & DRAINED; D,E = SOIL, GRAVEL, STONE; F,G = LOW TYPE BITUMINOUS;
H,I = HIGH TYPE BITUMINOUS; J = CONCRETE; K = BRICK; L = BLOCK

STATE HIGHWAY ADMINISTRATION OF MARYLAND
HIGHWAY INFORMATION SERVICES DIVISION
DATA SUPPORT GROUP

STATE HIGHWAY LOCATION REFERENCE

ROUTE NUMBER.....MD 190 CONTINUED
INVENTORY DIRECTION....EAST
NAME: RIVER RD

COUNTY-MONTGOMERY
SHA DISTRICT.....3
DATE.....12/31/2000

SYSTEM	FUNCTIONAL CLASS	HWY TYPE	ACCESS CONTRL	MILEPOINT	MILEPOINT DESCRIPTION	MARKED LANES	SURFACE WIDTH/TYPE*	AADT
SECONDARY R	URB-OTHER PRIN ART	DIVIDED	NONE	11.09	RISING RIDGE RD	2	24I	31,550
				11.12		4	48I	
				11.26	CO 148 SEVEN LOCKS RD			
				11.29	SPUR FR SEVEN LOCKS RD			
				11.34	SPEED LIMIT 45 MPH			
				11.37	RP 49506 RAMP 6 FR MD 190 TO RAMP 11			
				11.43	RP 49508 RAMP 8 FR RAMP 5 TO MD 190			
				11.46	RP 49507 RAMP 7 FR MD 190 TO RAMP 11			
				11.49	RP 49505 RAMP 5 FR RAMP 11 TO MD 190			
		PART		11.52	IS 495 CAPITAL BELTWAY			51,925
				11.52	RP 49511 COLLECTOR A			
				11.52	RP 49501 RAMP 1 FR RAMP 4 TO MD 190			
				11.52	STRUC #15110			
				11.52	EXIT #39			
				11.55	RP 49501 RAMP 1 FR RAMP 4 TO MD 190			
				11.61	RP 49503 RAMP 3 FR MD 190 TO RAMP 2			
				11.67	RP 49504 RAMP 4 FR IS 485 X TO MD 190			
				11.68	RP 49502 RAMP 2 FR MD 190 TO IS 495			
				11.78	CO 169 BURDETTE RD			
				11.96	CO4602 RIVER RD SERV DR			
				11.96	CO5174 ROYAL DOMINION DR			
				12.09	STRUC #15028 BOOZE CREEK			
				12.35	CO 844 BEECH TREE RD			40,550
				12.35	CO2999 NEVIS RD			
				12.67	SPUR TO MD 188			
				12.67	SPUR FR MD 188			
				12.71	MD 188 WILSON LA			53,000
				12.74	SPUR TO MD 188			
				12.75	SPUR FR MD 188			
				12.78	CO 842 ORKNEY PKWY			
				12.84	MD 190A NO NAME			
				13.03	CO 847 BRAEBURN PKWY			
				13.55	CO1279 WHITTIER BLVD			
				13.55	CO4401 WINSTON DR			
				13.80	MD 614B NO NAME			
				13.80	MD 614A NO NAME			
				13.83	MD 614 GOLDSBORO RD			26,350
				13.85	MD 614D NO NAME			
				13.85	MD 614C NO NAME			
				13.94	CO1988 DEVONSHIRE DR			
				14.19	CO1834 OGDEN RD			
				14.42	CO1214 SPRINGFIELD DR			

* A,B = UNIMPROVED; C = GRADED & DRAINED; D,E = SOIL, GRAVEL, STONE; F,G = LOW TYPE BITUMINOUS;
H,I = HIGH TYPE BITUMINOUS; J = CONCRETE; K = BRICK; L = BLOCK

STATE HIGHWAY ADMINISTRATION OF MARYLAND
HIGHWAY INFORMATION SERVICES DIVISION
DATA SUPPORT GROUP

STATE HIGHWAY LOCATION REFERENCE

ROUTE NUMBER.....MD 190 CONTINUED
INVENTORY DIRECTION....EAST
NAME: RIVER RD

COUNTY-MONTGOMERY
SHA DISTRICT.....3
DATE.....12/31/2000

SYSTEM	FUNCTIONAL CLASS	HWY TYPE	ACCESS CONTRL	MILEPOINT	MILEPOINT	DESCRIPTION	MARKED LANES	SURFACE WIDTH/TYPE*	AADT
SECONDARY R	URB-OTHER PRIN ART	DIVIDED	PART	14.54	CO 438	DORSET AVE	4	48I	26,350
				14.63	CO4425	WESTBARD AVE			
				14.73		SPEED LIMIT 35 MPH			
		CTL		14.83	CO 436	BROOKSIDE DR	4	54I	
				14.83	CO4424	RIDGEFIELD RD			
				15.00	OP 583	NO NAME			
				15.01		CAPITOL CRESCENT TRAIL BRIDGE			
				15.02	CO2517	LANDY LA			
				15.06	OP 585	DORSEY LA			
		DIVIDED	NONE	15.09	OP 586	CLIPPER LA			
				15.14	OP 587	BUTLER RD			
				15.18		SPUR FR LITTLE FALLS PKWY			
				15.19	GV 33	LITTLE FALLS PKWY			26,625
				15.20		SPUR TO LITTLE FALLS PKWY			
				15.26	MU 90	GREYSTONE ST			
		UNDIVIDED		15.30			4	48I	
				15.36	CO 824	VENTNOR RD			
				15.44		STRUC #15071 LITTLE FALLS			
				15.48	CO 451	WILLARD AVE			
				15.48	CO 820	GREENWAY DR			
				15.52	CO4443	BALTIMORE AVE			
				15.57	CO 453	SARATOGA AVE			
				15.59	OP 584	ALLEY			
				15.66	CO 454	NEWPORT AVE			
				15.76	CO2286	KEOKUK ST			
				15.83	CO 455	BROOKDALE RD			
				15.88		WASH DC LINE			
				15.88		N W WESTERN AVE			

ROUTE NUMBER.....MD 190A
INVENTORY DIRECTION....NORTH
NAME: NO NAME

SECONDARY R	URB-LOCAL	UNDIVIDED	NONE	0.00	MD 190	RIVER RD	2	24I	
				0.01	CO4600	RIVER RD SERV DR			

* A,B = UNIMPROVED; C = GRADED & DRAINED; D,E = SOIL, GRAVEL, STONE; F,G = LOW TYPE BITUMINOUS;
H,I = HIGH TYPE BITUMINOUS; J = CONCRETE; K = BRICK; L = BLOCK

STATE HIGHWAY ADMINISTRATION OF MARYLAND
HIGHWAY INFORMATION SERVICES DIVISION
DATA SUPPORT GROUP

STATE HIGHWAY LOCATION REFERENCE

ROUTE NUMBER.....MD 191
INVENTORY DIRECTION....NORTH
NAME: BRADLEY BLVD

COUNTY-MONTGOMERY
SHA DISTRICT.....3
DATE.....12/31/2000

SYSTEM	FUNCTIONAL CLASS	HWY TYPE	ACCESS CONTRL	MILEPOINT	MILEPOINT DESCRIPTION	MARKED LANES	SURFACE WIDTH/TYPE*	AADT
SECONDARY R	URB-MINOR ARTERIAL	UNDIVIDED	NONE	0.00 MD 190	RIVER RD	2	22I	11,350
				0.00 CO7070	BRADLEY BLVD			
				0.13 CO 191	KENDALE RD			
				0.52 CO4691	MERCY HOLLOW LA			
				0.64 CO1509	BEECH HILL DR			
				0.72 CO3217	KENTSDALE DR			
				0.72 CO1529	ALDERSHOT DR			
				0.94	STRUC #15029 CABIN JOHN CREEK			
				0.95		2	24I	
				1.10 CO2174	HOLLYOAK DR			
		DIVIDED		1.26		2	22I	
				1.35 CO 148	SEVEN LOCKS RD	2	23I	
		UNDIVIDED		1.45		2	26I	
				1.52		2	24I	
		DIVIDED		1.68		3	36I	
				1.78		4	48I	
				1.86	BEG BR			
				1.90 IS 495	CAPITAL BELTWAY			
				1.90	STRUC #15111			
				1.92	END BR			
				2.01		3	36I	
		UNDIVIDED		2.13		2	21I	
				2.16 CO4582	REDWOOD AVE			
				2.20		2	24I	
				2.34 CO2617	OAK FOREST LA			
				2.63 CO 169	BURDETTE RD			
				2.79 CO1325	BRADGROVE DR			
				2.84 CO 836	BURNING TREE RD			15,575
				2.97 CO 837	FERNWOOD RD			
				3.18 CO 838	HILLMEAD RD	2	22I	
				3.37 CO1281	FALLEN OAK DR			
				3.41 CO2319	HOWELL RD	2	24I	
				3.57 CO1276	WOODHAVEN BLVD			
				3.70 CO1536	VALLEY RD			
				3.86	ENT LONDON BOYS SCHOOL			
				3.91 CO1014	EWING DR			
				3.99 CO1467	SELVYN RD			
				4.09 CO1018	RAYBURN RD			
				4.19 CO1013	BRADMOOR DR			
				4.20	SPUR FR HUNTINGON PKWY			
				4.21 CO 350	HUNTINGTON PKWY			
				4.32 CO 339	ABERDEEN RD			

* A,B = UNIMPROVED; C = GRADED & DRAINED; D,E = SOIL, GRAVEL, STONE; F,G = LOW TYPE BITUMINOUS;
H,I = HIGH TYPE BITUMINOUS; J = CONCRETE; K = BRICK; L = BLOCK

STATE HIGHWAY ADMINISTRATION OF MARYLAND
HIGHWAY INFORMATION SERVICES DIVISION
DATA SUPPORT GROUP

STATE HIGHWAY LOCATION REFERENCE

ROUTE NUMBER.....MD 191 CONTINUED
INVENTORY DIRECTION....NORTH
NAME: BRADLEY BLVD

COUNTY-MONTGOMERY
SHA DISTRICT.....3
DATE.....12/31/2000

SYSTEM	FUNCTIONAL CLASS	HWY TYPE	ACCESS CONTRL	MILEPOINT	MILEPOINT DESCRIPTION	MARKED LANES	SURFACE WIDTH/TYPE*	AADT
SECONDARY R	URB-MINOR ARTERIAL	UNDIVIDED	NONE	4.33	SPEED LIMIT 30 MPH	2	24I	15,575
				4.41	CO 778 RADNOR RD			
				4.52	CO1096 YORK LA			
				4.57	CO1091 ENGLISH CT	2	30I	
				4.71	MD 188 WILSON LA			11,775
				4.78	CO1841 MCLEAN DR			
				4.84	CO 340 OLD CHESTER RD			
				4.89	CO2130 DURBIN RD			
				4.92	CO1023 DURBIN RD			
				5.01	CO2717 DEVON RD			
				5.06	CO2641 BEAM CT			
				5.08	CO2132 CORNISH RD			
				5.11	CO1022 VERNON PL	2	24I	
				5.17	CO1021 BRITE DR			
				5.21	CO1019 BURLING RD			
				5.24	CO1020 BURLING CT			
				5.27	CO 377 AUDUBON RD			
				5.37	OP 577 PEMBROKE RD			
				5.39	CO1010 PEMBROKE TERR			
				5.46	CO1464 BARRETT LA			
		DIVIDED		5.48		4	46I	
				5.52	SPUR TO GOLDSBORO RD			
				5.53	MD 614 GOLDSBORO RD	5	60I	22,475
				5.54	SPUR FR GOLDSBORO RD			
				5.57	CO 433 KENNEDY DR			
				5.62	CO1126 GLENBROOK RD	5	58I	
				5.66		6	68I	
				5.67	SPEED LIMIT 35 MPH			
				5.85	CO 355 FAIRFAX RD			
				5.88	ALLEY			
				5.90	OP 581 ALLEY			
				5.97	CO 362 ARLINGTON RD			
				6.01	R/R #CSX 139 518 W			
				6.01	STRUC #15090			
				6.07	CO6133 LELAND ST	4	54I	17,575
				6.07	CO 442 HILLANDALE RD			
				6.13	CO 422 WELLINGTON DR			
				6.18	CO 421 OFFUTT LA			
				6.31	CO 441 STRATHMORE ST			
				6.38	CO 423 CHEVY CHASE DR	3	39I	
		UNDIVIDED		6.43	MD 355 WISCONSIN AVE	2	26I	12,775
				6.43				

NAME: BRADLEY LA

* A,B = UNIMPROVED; C = GRADED & DRAINED; D,E = SOIL, GRAVEL, STONE; F,G = LOW TYPE BITUMINOUS;
H,I = HIGH TYPE BITUMINOUS; J = CONCRETE; K = BRICK; L = BLOCK

STATE HIGHWAY ADMINISTRATION OF MARYLAND
HIGHWAY INFORMATION SERVICES DIVISION
DATA SUPPORT GROUP

STATE HIGHWAY LOCATION REFERENCE

ROUTE NUMBER.....MD 191 CONTINUED
INVENTORY DIRECTION....NORTH
NAME: BRADLEY LA

COUNTY-MONTGOMERY
SHA DISTRICT.....3
DATE.....12/31/2000

SYSTEM	FUNCTIONAL CLASS	HWY TYPE	ACCESS CONTRL	MILEPOINT	MILEPOINT	DESCRIPTION	MARKED LANES	SURFACE WIDTH/TYPE*	AADT
SECONDARY R	URB-MINOR ARTERIAL	UNDIVIDED	NONE	6.49	MU 215	WEST AVE	2	26I	12,775
				6.54		SPEED LIMIT 25 MPH			
				6.57			2	22I	
				6.64	MU 46	EAST AVE			
				6.76	MU 70	MAPLE AVE			
				6.97	MU 52	HILLCREST PL			
				7.16	MD 185	CONNECTICUT AVE			
				7.16	MU 15	BRADLEY LA (AHEAD)			

ROUTE NUMBER.....MD 192
INVENTORY DIRECTION....EAST
NAME: PLYERS MILL RD

MUNICIPAL U	URB-MINOR ARTERIAL	UNDIVIDED	NONE	0.29	CO 302	PLYERS MILL RD (BACK)	2	31I	8,275
				0.29		BEGIN MUNICIPAL MAINTENANCE			
				0.29		IN CORP LMNTS KENSINGTON			
				0.32			3	36I	
SECONDARY		DIVIDED		0.39	MD 185	CONNECTICUT AVE	2	24I	
				0.39		END MUNICIPAL MAINTENANCE			
				0.39		BEGIN STATE MAINTENANCE			
		UNDIVIDED		0.44	MU 50	CONCORD ST	2	36I	
NAME: METROPOLITAN AVE				0.45	MU 300	PLYERS MILL RD			
				0.47		SPUR TO PLYERS MILL RD			
				0.50		SPEED LIMIT 25 MPH	2	24I	
	R			0.66	MU 320	ST PAUL ST			
				0.66		OUT CORP LMNTS KENSINGTON			
				0.71	MU 370	WHEATLEY ST			
				0.81	MU 183	N KENSINGTON PKWY			
				0.82	MU 110	FERNDAL ST			
				0.88			2	22I	
NAME: CAPITOL VIEW AVE				0.94	CO1286	EDGEWOOD RD			
				1.13	CO 561	MEREDITH AVE			
				1.35	CO2581	VIRGINIA AVE			
				1.42	CO 569	LEE ST			
				1.49	CO 533	STONEBROOK DR			6,975
				1.54	CO5034	DAY AVE			
				1.54	CO5497	PRATT PL			
				1.57	CO 570	GRANT AVE			
				1.72	CO1295	LEAFY AVE			
				1.82	OP 606	NO NAME			

* A,B = UNIMPROVED; C = GRADED & DRAINED; D,E = SOIL, GRAVEL, STONE; F,G = LOW TYPE BITUMINOUS;
H,I = HIGH TYPE BITUMINOUS; J = CONCRETE; K = BRICK; L = BLOCK

STATE HIGHWAY ADMINISTRATION OF MARYLAND
HIGHWAY INFORMATION SERVICES DIVISION
DATA SUPPORT GROUP

STATE HIGHWAY LOCATION REFERENCE

ROUTE NUMBER.....MD 192 CONTINUED
INVENTORY DIRECTION...EAST
NAME: CAPITOL VIEW AVE

COUNTY-MONTGOMERY
SHA DISTRICT.....3
DATE.....12/31/2000

SYSTEM	FUNCTIONAL CLASS	HWY TYPE	ACCESS CONTRL	MILEPOINT	MILEPOINT DESCRIPTION	MARKED LANES	SURFACE WIDTH/TYPE*	AADT
SECONDARY R	URB-MINOR ARTERIAL	UNDIVIDED	NONE	1.91 CO 574	BEECHBANK RD	2	22I	6,975
				2.11 CO4478	POST OFFICE RD			
	URB-COLLECTOR			2.14 CO7073	SEMINARY RD	2	32I	6,375
NAME: FOREST GLEN RD				2.14 CO1227	FOREST GLEN RD			
				2.16	SPUR FR SEMINARY RD			
				2.18 CO1460	GLEN AVE	2	24I	
				2.21	SPEED LIMIT 30 MPH			
				2.31 CO 580	HOLLOW GLEN PL	2	22I	
				2.41 CO 576	ROSENSTEEL AVE			
				2.47 CO3069	FOREST GLEN CT	3	34I	
				2.49 CO 578	CANEY PL			
				2.56 CO2586	BELVEDERE PL	3	50I	
		DIVIDED		2.65 CO2512	ELKTON AVE	4	50I	
				2.76 CO2513	COLERIDGE DR			
				2.82 MD 97	GEORGIA AVE			
				2.82 CO 697	FOREST GLEN RD (AHEAD)			

ROUTE NUMBER.....MD 193
INVENTORY DIRECTION...EAST
NAME: UNIVERSITY BLVD W

SECONDARY U	URB-OTHER PRIN ART	DIVIDED	NONE	0.00 MD 185	CONNECTICUT AVE	6	68I	34,025
				0.04 MU 90	FARRAGUT AVE			
				0.05	SPEED LIMIT 40 MPH			
R				0.12 MU 280	PERRY AVE			
				0.12	OUT CORP LMTS KENSINGTON			
				0.18 CO4461	DECATUR AVE			
				0.20 CO4462	LEXINGTON ST			
				0.20 CO4463	NEWPORT MILL RD			
				0.22	SPUR TO NEWPORT MILL RD			
				0.25 CO1044	DECATUR AVE			
				0.33 CO 297	LAWRENCE AVE			
				0.37 CO1090	MADISON ST			
				0.40	ENT TO APTS			
				0.43	SPUR TO ST PAUL ST			
				0.44 CO4692	ST PAUL ST			
				0.65 CO 784	HOBSON ST			
				0.80 CO 289	WEST AVE			
				0.85 CO1094	HILLSDALE DR			

* A,B = UNIMPROVED; C = GRADED & DRAINED; D,E = SOIL, GRAVEL, STONE; F,G = LOW TYPE BITUMINOUS;
H,I = HIGH TYPE BITUMINOUS; J = CONCRETE; K = BRICK; L = BLOCK

STATE HIGHWAY ADMINISTRATION OF MARYLAND
HIGHWAY INFORMATION SERVICES DIVISION
DATA SUPPORT GROUP

STATE HIGHWAY LOCATION REFERENCE

ROUTE NUMBER.....MD 193 CONTINUED
INVENTORY DIRECTION....EAST
NAME: UNIVERSITY BLVD W

COUNTY-MONTGOMERY
SHA DISTRICT.....3
DATE.....12/31/2000

SYSTEM	FUNCTIONAL CLASS	HWY TYPE	ACCESS CONTRL	MILEPOINT	MILEPOINT DESCRIPTION	MARKED LANES	SURFACE WIDTH/TYPE*	AADT
SECONDARY R	URB-OTHER PRIN ART	DIVIDED	NONE	0.85	CO4465 DRUMM AVE	6	68I	34,025
				0.95	CO1095 VALLEY VIEW AVE			
				1.01	SPUR TO PLAZA			
				1.03	CO 288 MIDVAIL AVE			
				1.03	ENT TO PLAZA			
				1.05	SPUR FR PLAZA			
				1.11	SPUR TO PLAZA			
				1.13	CO1100 EAST AVE			
				1.13	ENT TO PLAZA			
				1.15	SPUR FR PLAZA			
				1.22	SPUR FR MD 586			
				1.24	MD 586 VEIRS MILL RD			31,925
				1.39	CO 865 GRANDVIEW AVE	6	62I	
				1.46	MD 97 GEORGIA AVE			34,425
				1.54	CO4346 ELKIN ST			
				1.60	CO1883 FERN ST			
				1.65	CO1173 AMHERST AVE	6	68I	
				1.85	CO2237 WESTCHESTER DR			
				1.96	CO2234 REEDIE DR			
				2.04	CO2492 MARKWOOD DR			
				2.06	CO1744 DAYTON ST			
				2.12	CO2874 SLYE CT			
				2.16	CO2391 EASECREST DR			
				2.25	POMANDER CT			
				2.27	CO2238 NICHOLAS DR			
				2.31	CO1930 GLENPARK DR			
				2.37	CO2029 MAYHEW DR			
				2.42	CO1270 INWOOD AVE			
				2.50	OP5412 PEBBLE RUN DR			
				2.72	STRUC #15032 SLIGO CREEK			
				2.74	GV 7 SLIGO CREEK PKWY			
				2.86	CROSSOVER			
				2.98	SPUR FR ARCOLA AVE			
				3.00	CO 124 ARCOLA AVE			36,400
				3.19	CO2254 CADDINGTON AVE			
				3.19	CO2232 GABEL ST			
				3.30	CROSSOVER			
				3.46	CO4527 ORANGE DR			
				3.48	CO1934 EISNER ST			
				3.62	CO1408 KERWIN RD			
				3.73	CO 793 DENNIS AVE			
				3.84	CO1749 ROYALTON RD			

* A,B = UNIMPROVED; C = GRADED & DRAINED; D,E = SOIL, GRAVEL, STONE; F,G = LOW TYPE BITUMINOUS;
H,I = HIGH TYPE BITUMINOUS; J = CONCRETE; K = BRICK; L = BLOCK

STATE HIGHWAY ADMINISTRATION OF MARYLAND
HIGHWAY INFORMATION SERVICES DIVISION
DATA SUPPORT GROUP

STATE HIGHWAY LOCATION REFERENCE

ROUTE NUMBER.....MD 193 CONTINUED
INVENTORY DIRECTION....EAST
NAME: UNIVERSITY BLVD W

COUNTY-MONTGOMERY
SHA DISTRICT.....3
DATE.....12/31/2000

SYSTEM	FUNCTIONAL CLASS	HWY TYPE	ACCESS CONTRL	MILEPOINT	MILEPOINT DESCRIPTION	MARKED LANES	SURFACE WIDTH/TYPE*	AADT
SECONDARY R	URB-OTHER PRIN ART	DIVIDED	NONE	4.03	CO 675 BRUNETT AVE	6	68I	36,400
				4.15	CO 699 LORAIN AVE			
				4.22	CROSSOVER			
				4.26	CO 698 SUTHERLAND RD			
				4.32	US 29 COLESVILLE RD	7	78I	41,825
NAME: UNIVERSITY BLVD E				4.32				
				4.34	SPUR FR US 29			
				4.39	CO2114 ALLEY			
				4.44	CROSSOVER	6	68I	
				4.47	CO 704 LEXINGTON DR			
				4.60	CROSSOVER			
				4.63	CO 705 ST LAWRENCE DR			
				4.71	CO 755 WILLIAMSBURG DR			
				4.80	CO 754 WHITESTONE RD			
				4.82	RP 49507 RAMP 7 FR IS 495 TO MD 193			
				4.84	RP 49502 RAMP 2 FR IS 495 TO MD 193			
				4.87		6	72I	
				4.88	RP 49501 RAMP 1 FR MD 193 TO IS 495			
				4.91	IS 495 CAPITAL BELTWAY			38,200
				4.91	STRUC #15136			
				4.91	EXIT #29			
				4.95	RP 49505 RAMP 5 FR MD 193 TO IS 495			
				4.96		6	68I	
				4.99	RP 49504 RAMP 4 FR MD 193 TO IS 495			
				5.01	RP 49506 RAMP 6 FR IS 495 TO MD 193			
				5.06	CO 706 INDIAN SPRING DR			
				5.17	CO1654 E FRANKLIN AVE			47,925
				5.17	CO7075 FRANKLIN AVE			
				5.28	CO 776 DEARBORN AVE			
				5.30	MOSS AVE SPUR			
				5.40	CO 762 E MELBOURNE AVE			
				5.54	CO 764 E SCHUYLER RD			
				5.68	CO 927 BUCKINGHAM DR			
				5.68	CO3781 E WAYNE AVE			
				5.80	CO1636 GLENVILLE RD			
				5.82	SEPTEMBER LA			
				5.85	CROSSOVER			
				5.95	CO 928 PATTON DR			
				6.02	CO 934 LANGLEY DR			
				6.14	SPUR FR MD 320			
				6.14	SPUR TO MD 320			
				6.15	MD 320 PINEY BRANCH RD			37,700

* A,B = UNIMPROVED; C = GRADED & DRAINED; D,E = SOIL, GRAVEL, STONE; F,G = LOW TYPE BITUMINOUS;
H,I = HIGH TYPE BITUMINOUS; J = CONCRETE; K = BRICK; L = BLOCK

STATE HIGHWAY ADMINISTRATION OF MARYLAND
HIGHWAY INFORMATION SERVICES DIVISION
DATA SUPPORT GROUP

STATE HIGHWAY LOCATION REFERENCE

ROUTE NUMBER.....MD 193 CONTINUED
INVENTORY DIRECTION....EAST
NAME: UNIVERSITY BLVD E

COUNTY-MONTGOMERY
SHA DISTRICT.....3
DATE.....12/31/2000

SYSTEM	FUNCTIONAL CLASS	HWY TYPE	ACCESS CONTRL	MILEPOINT	MILEPOINT DESCRIPTION	MARKED LANES	SURFACE WIDTH/TYPE*	AADT
SECONDARY R	URB-OTHER PRIN ART	DIVIDED	NONE	6.16	SPUR FR MD 320	6	68I	37,700
				6.16	SPUR TO MD 320			
				6.26	CO1368 GILBERT ST			
				6.34	CO2185 SEEK LA			
				6.45	CO1369 BAYFIELD ST			
				6.52	CO 940 FORSTON DR			
				6.52	SPUR FR CARROLL AVE			
				6.58	CO 725 CARROLL AVE			27,800
				6.58	MD 195 CARROLL AVE			
				6.58	CO1377 UNIVERSITY BLVD E SERV RD			
				6.61	SPUR FR MD 195			
				6.62	SPEED LIMIT 35 MPH			
				6.64	CO1288 NAVAHOE DR			
				6.69	MU 960 MERRIMAC DR			
				6.69	CO1289 MERRIMAC DR			
				6.70	PRINCE GEORGES CO/L			

ROUTE NUMBER.....MD 195
INVENTORY DIRECTION....NORTH
NAME: CARROLL AVE

SECONDARY U	URB-MINOR ARTERIAL	UNDIVIDED	NONE	0.00	WASH DC LINE	2	45I	8,275
				0.03	MU1330 WILLOW AVE			
				0.08	MU 850 LAUREL AVE	2	44I	
				0.12	MU1310 WESTMORELAND AVE	2	35I	
				0.22	MU1250 TULIP AVE			
				0.25	MU 280 COLUMBIA AVE	2	29I	
				0.27	MU1080 PARK AVE			
				0.33	SPEED LIMIT 40 MPH			
	URB-OTHER PRIN ART			0.44	MD 410 PHILADELPHIA AVE	3	48I	
				0.51	MU 560 GRANT AVE			
	URB-MINOR ARTERIAL			0.52	MD 410 ETHAN ALLAN AVE	3	36I	
				0.56	MU 922 S MANOR CIR			
				0.56	SPEED LIMIT 25 MPH			
				0.58	MU 860 LEE AVE	2	31I	
				0.65	MU 921 MANOR CIR NORTH	2	30I	
				0.66	MU1180 SHERMAN AVE			
				0.71	MU 120 BOYD AVE			
				0.80	MU 870 LINCOLN AVE			
				0.87	OP5794 NIAGARA CT			

* A,B = UNIMPROVED; C = GRADED & DRAINED; D,E = SOIL, GRAVEL, STONE; F,G = LOW TYPE BITUMINOUS;
H,I = HIGH TYPE BITUMINOUS; J = CONCRETE; K = BRICK; L = BLOCK

STATE HIGHWAY ADMINISTRATION OF MARYLAND
HIGHWAY INFORMATION SERVICES DIVISION
DATA SUPPORT GROUP

STATE HIGHWAY LOCATION REFERENCE

ROUTE NUMBER.....MD 195 CONTINUED
INVENTORY DIRECTION....NORTH
NAME: CARROLL AVE

COUNTY-MONTGOMERY
SHA DISTRICT.....3
DATE.....12/31/2000

SYSTEM	FUNCTIONAL CLASS	HWY TYPE	ACCESS CONTRL	MILEPOINT	MILEPOINT DESCRIPTION	MARKED LANES	SURFACE WIDTH/TYPE*	AADT
SECONDARY U	URB-MINOR ARTERIAL	UNDIVIDED	NONE	0.92 MU1050	OLD CARROLL AVE	2	30I	8,275
				0.93 MU 750	JEFFERSON AVE			
				0.93	SPEED LIMIT 25 MPH			
				0.98	BEG BR			
				0.99 GV 3	SLIGO CREEK PKWY			
				1.00	STRUC #15033 SLIGO CREEK			
				1.02	END BR	2	40I	
MUNICIPAL				1.14 MD 787	FLOWER AVE	2	23I	13,075
				1.14 MU 460	FLOWER AVE			
				1.14	END STATE MAINTENANCE			
				1.14	BEGIN MUNICIPAL MAINTENANCE			
				1.16	SPUR FR MD 195 TO FLOWER AVE			
				1.21 MU 570	GREENWOOD AVE			
				1.24 MU 190	CENTRAL AVE			
				1.30 MU 482	GARLAND AVE			
				1.32 MU 480	GARLAND AVE			
SECONDARY R				1.35	END MUNICIPAL MAINTENANCE	2	26I	
				1.35	BEGIN STATE MAINTENANCE			
				1.35	OUT CORP LMTS TAKOMA PARK			
				1.39	SPEED LIMIT 30 MPH			
				1.41 CO 729	LONGBRANCH PKWY	2	37I	
				1.46 MU 40	ANNE AVE			
				1.48 CO 728	GLENSIDE DR			
				1.49 MU 550	GLENSIDE DR			
				1.55 CO 730	BARRON ST			
				1.61 CO 727	CHESTER ST	2	34I	
				1.61 MU1320	WILDWOOD DR			
				1.77 OP 628	GRAHAM RD	2	32I	
				1.79 MU 960	MERRIMACK DR			
				1.81		2	23I	
				1.87	SPUR TO MD 193			
				1.90 MD 193	UNIVERSITY BLVD E			
				1.90 CO1377	UNIVERSITY BLVD E SERV RD			
				1.90 CO 725	CARROLL AVE (AHEAD)			

ROUTE NUMBER.....MD 198
INVENTORY DIRECTION....EAST
NAME: SPENCERVILLE RD

SECONDARY R	RUR-MINOR ARTERIAL	UNDIVIDED	NONE	0.00 MD 650	NEW HAMPSHIRE AVE	3	36I	13,725
-------------	--------------------	-----------	------	-------------	-------------------	---	-----	--------

* A,B = UNIMPROVED; C = GRADED & DRAINED; D,E = SOIL, GRAVEL, STONE; F,G = LOW TYPE BITUMINOUS;
H,I = HIGH TYPE BITUMINOUS; J = CONCRETE; K = BRICK; L = BLOCK

STATE HIGHWAY ADMINISTRATION OF MARYLAND
HIGHWAY INFORMATION SERVICES DIVISION
DATA SUPPORT GROUP

STATE HIGHWAY LOCATION REFERENCE

ROUTE NUMBER.....MD 198 CONTINUED
INVENTORY DIRECTION....EAST
NAME: SPENCERVILLE RD

COUNTY-MONTGOMERY
SHA DISTRICT.....3
DATE.....12/31/2000

SYSTEM	FUNCTIONAL CLASS	HWY TYPE	ACCESS CONTRL	MILEPOINT	MILEPOINT DESCRIPTION	MARKED LANES	SURFACE WIDTH/TYPE*	AADT
SECONDARY R	RUR-MINOR ARTERIAL	UNDIVIDED	NONE	0.02	SPUR TO MD 650	3	36I	13,725
				0.04		3	33I	
				0.07	SPEED LIMIT 40 MPH	2	30I	
				0.16	MD 28UL PROPOSED			
				0.19		2	24I	
				0.22	CO3695 STABLER LA			
				0.38	CO3696 VEITCH LA			
	URB-OTHER PRIN ART			0.63	CO 174 OAK HILL RD			
				0.73	CO 161 GOOD HOPE RD			18,025
				1.04		2	22I	
				1.11	CO 80 THOMPSON RD			
				1.25	CO7163 PHILLIPS OAK DR			
				1.27	CO 82 BATSON RD			
				1.41		2	24I	
				1.51	CO 79 PEACH ORCHARD RD			
		DIVIDED		1.87		2	22I	
				1.97	CO 83 OURSLER RD			
				2.05	CO2814 ALLNUTT LA			
				2.31	CO 84 KRUHM RD			
				2.45	CO2959 BURTONSVILLE DR			
		UNDIVIDED		2.49				
				2.82	SPEED LIMIT 30 MPH			
				2.93	CO 85 SANTINI RD			
				2.98		4	48I	
				3.03	OP 401 ATHEY RD			
				3.11	CO4552 OLD COLUMBIA PIKE			28,850
		DIVIDED		3.40				
				3.43	SPUR TO US 29			
				3.43	SPUR FR US 29			
				3.45	US 29 COLUMBIA PIKE			45,125
				3.45				
				3.47	SPUR TO US 29			
				3.49	SPUR FR US 29			
				3.55	SPEED LIMIT 45 MPH	5	60I	
				3.87		4	48I	
				4.00	CO3363 DINO DR			
				4.11	OP 404 WOOTENS LA			
				4.21	CO6129 CEDAR TREE DR			
				4.31	CO 91 MCKNEW RD			
				4.52	CO2190 BIRMINGHAM DR			
				4.75	CO 90 RIDING STABLE RD			42,600
				4.89	PRINCE GEORGES CO/L			

* A,B = UNIMPROVED; C = GRADED & DRAINED; D,E = SOIL, GRAVEL, STONE; F,G = LOW TYPE BITUMINOUS;
H,I = HIGH TYPE BITUMINOUS; J = CONCRETE; K = BRICK; L = BLOCK

STATE HIGHWAY ADMINISTRATION OF MARYLAND
HIGHWAY INFORMATION SERVICES DIVISION
DATA SUPPORT GROUP

STATE HIGHWAY LOCATION REFERENCE

ROUTE NUMBER.....IS 270
INVENTORY DIRECTION...NORTH
NAME: EISENHOWER MEMORIAL HWY

COUNTY-MONTGOMERY
SHA DISTRICT.....3
DATE.....12/31/2000

SYSTEM	STATE	FUNCTIONAL CLASS	HWY TYPE	ACCESS CONTRL	MILEPOINT	MILEPOINT DESCRIPTION	MARKED LANES	SURFACE WIDTH/TYPE*	AADT
PRIMARY	R	URB-INTERSTATE	DIVIDED	FULL	0.00	IS 495 CAPITAL BELTWAY	4	51I	109,850
					0.00	EXIT #35			
					0.05	IS 495 CAPITAL BELTWAY			
					0.05	STRUC #15145			
					0.09		6	72I	
					0.13	RP 27001 RAMP 1 FR MD 355 TO IS 270			
					0.18	RP 27006 RAMP 6 FR IS 270 TO MD 355			
					0.27	CO 326 GROSVENOR LA			
					0.27	STRUC #15077			
					0.57	SPEED LIMIT 55 MPH			
					0.84	INTERSTATE MILE MARKER 1.0			
					1.38	RP 27002 RAMP 2 FR IS 270 TO MD 187			
					1.38	RP 27004 RAMP 4 FR MD 187 TO IS 270			
					1.54	MD 187 OLD GEORGETOWN RD			113,650
					1.54	STRUC #15079			
					1.54	EXIT #1			
					1.68	RP 27006 RAMP 6 FR IS 270 TO MD 187			
					1.68	RP 27008 RAMP 8 FR MD 187 TO IS 270			
					1.85	INTERSTATE MILE MARKER 2.0			
					2.19		7	84I	
					2.39	IS 270Y NO NAME	6	72I	
					2.39	STRUC #15082			
					2.60	IS 270Y (SB/L)			
					2.68	IS 270Y NO NAME			232,350
					2.68	EXIT #2			
					2.76	CO 164 TUCKERMAN LA	12	144I	
					2.76	STRUC #15081			
					2.79	STRUC #15080 OLD FARM CREEK			
					2.81	INTERSTATE MILE MARKER 3.0			
					3.60	BEGIN C/D LANE (NB/L)			
					3.60	END C/D LANE (SB/L)			
					3.90	RP 27004 RAMP 4 FR IS 270 TO CO 144			
					3.93	RP 27006 RAMP 6 FR CO 144 TO IS 270			
					4.00	RP 27003 RAMP 3 FR MD 927 TO IS 270			
					4.10	RP 27005 RAMP 5 FR IS 270 TO MD 927			
					4.14	MD 927 MONTROSE RD			196,750
					4.14	STRUC #15068			
					4.14	EXIT #4			
					4.19	RP 27001 RAMP 1 FR IS 270 TO MD 927			
					4.20	RP 27007 RAMP 7 FR MD 927 TO IS 270			
					4.38	RP 27002 RAMP 2 FR MD 927 TO IS 270			
					4.40	RP 27008 RAMP 8 FR IS 270 TO MD 927			

* A,B = UNIMPROVED; C = GRADED & DRAINED; D,E = SOIL, GRAVEL, STONE; F,G = LOW TYPE BITUMINOUS;
H,I = HIGH TYPE BITUMINOUS; J = CONCRETE; K = BRICK; L = BLOCK

STATE HIGHWAY ADMINISTRATION OF MARYLAND
HIGHWAY INFORMATION SERVICES DIVISION
DATA SUPPORT GROUP

STATE HIGHWAY LOCATION REFERENCE

ROUTE NUMBER.....IS 270 CONTINUED
INVENTORY DIRECTION....NORTH
NAME: EISENHOWER MEMORIAL HWY

COUNTY-MONTGOMERY
SHA DISTRICT.....3
DATE.....12/31/2000

SYSTEM	FUNCTIONAL CLASS	HWY TYPE	ACCESS CONTRL	MILEPOINT	MILEPOINT DESCRIPTION	MARKED LANES	SURFACE WIDTH/TYPE*	AADT
PRIMARY	U	URB-INTERSTATE	DIVIDED FULL	4.52	IN CORP LMTS ROCKVILLE	12	144I	196,750
				4.52	SPUR TO C/D LANE (NB/L)			
				4.52	SPUR FR C/D LANE (SB/L)			
				4.89	INTERSTATE MILE MARKER 5.0			
				4.90	MU2593 WOOTTON PKWY			
				4.90	STRUC #MR012			
				5.19	RP 27007 RAMP 7 FR MD 189 TO IS 270			
				5.39	RP 27004 RAMP 4 FR IS 270 TO MD 189			
				5.50	MD 189 FALLS RD			216,750
				5.50	STRUC #15049			
				5.50	EXIT #5			
				5.63	RP 27008 RAMP 8 FR IS 270 TO MD 189			
				5.68	RP 27003 RAMP 3 FR MD 189 TO IS 270			
				5.79	INTERSTATE MILE MARKER 6.0			
				5.85	SPUR TO C/D LANE (NB/L)			
				6.09	SPUR TO C/D LANE (SB/L)			
				6.19	SPUR FR C/D LANE (NB/L)			
				6.29	RP 27004 RAMP 4 FR IS 270 TO MD 28			
				6.33	RP 27006 RAMP 6 FR MD 28 TO IS 270			
				6.45	RP 27003 RAMP 3 FR MD 28 TO IS 270			
				6.46	MD 28 W MONTGOMERY AVE			217,250
				6.46	STRUC #15048			
				6.46	EXIT #6			
				6.47	RP 27001 RAMP 1 FR IS 270 TO MD 28			
				6.57	RP 27007 RAMP 7 FR MD 28 TO IS 270			
				6.58	SPUR TO C/D LANE (NB/L)			
				6.65	RP 27002 RAMP 2 FR MD 28 TO IS 270			
				6.67	STRUC #15064 WATTS BRANCH			
				6.71	RP 27005 RAMP 5 FR IS 270 TO MD 28			
				6.74	SPUR FR C/D LANE (SB/L)			
				6.83	INTERSTATE MILE MARKER 7.0			
				7.35	SPUR FR C/D LANE (SB/L)			
				7.41	SPUR FR C/D LANE (NB/L)			
				7.57	MU1295 W GUDE DR			
				7.57	STRUC #M 0131			
				7.77		11	132I	
				7.97	SPUR TO C/D LANE (SB/L)			
				8.20	RP 27001 RAMP 1 FR IS 270 TO CO 212			
				8.21	RP 27006 RAMP 6 FR CO 212 TO IS 270			
				8.21	RP 27003 RAMP 3 FR CO 212 TO IS 270			
	R			8.38	OUT CORP LMTS ROCKVILLE	12	144I	
				8.39	CO 212 SHADY GROVE RD			165,250

* A,B = UNIMPROVED; C = GRADED & DRAINED; D,E = SOIL, GRAVEL, STONE; F,G = LOW TYPE BITUMINOUS;
H,I = HIGH TYPE BITUMINOUS; J = CONCRETE; K = BRICK; L = BLOCK

STATE HIGHWAY ADMINISTRATION OF MARYLAND
HIGHWAY INFORMATION SERVICES DIVISION
DATA SUPPORT GROUP

STATE HIGHWAY LOCATION REFERENCE

ROUTE NUMBER.....IS 270 CONTINUED
INVENTORY DIRECTION....NORTH
NAME: EISENHOWER MEMORIAL HWY

COUNTY-MONTGOMERY
SHA DISTRICT.....3
DATE.....12/31/2000

SYSTEM	STATE	FUNCTIONAL CLASS	HWY TYPE	ACCESS CONTRL	MILEPOINT	MILEPOINT DESCRIPTION	MARKED LANES	SURFACE WIDTH/TYPE*	AADT
PRIMARY	R	URB-INTERSTATE	DIVIDED	FULL	8.39	STRUC #15047	12	144I	165,250
					8.39	EXIT #8			
	U				8.40	IN CORP LMTS GAITHERSBURG			
					8.46	RP 27007 RAMP 7 FR CO 212 IS 270			
					8.57	RP 27005 RAMP 5 FR IS 270 TO CO 212			
					8.60	RP 27002 RAMP 2 FR CO 212 TO IS 270			
					8.63	SPUR FR C/D LANE (SB/L)			
					8.71		13	156I	
					8.85	INTERSTATE MILE MARKER 9.0			
					8.94	SPUR FR C/D LANE (NB/L)	12	144I	
					8.96	RP 27007 RAMP 7 FR IS 370 TO IS 270			
					9.01		11	132I	
					9.06	RP 27001 RAMP 1 FR IS 270 TO IS 370			
					9.11	RP 27005 RAMP 5 FR IS 270 TO IS 370			
					9.11	STRUC #15159			
					9.26	RP 27003 RAMP 3 FR IS 370 TO IS 270			
					9.28	BEGIN C/D LANE (SB/L)	10	120I	
					9.32	IS 370 NO NAME			189,550
					9.32	RP 27007 RAMP 7 FR IS 370 TO IS 270			
					9.32	STRUC #15157			
					9.32	EXIT #9			
					9.40	RP 27001 RAMP 1 FR IS 270 TO IS 370			
					9.40	STRUC #15160			
					9.57	RP 27002 RAMP 2 FR IS 370 TO IS 270	11	132I	
					9.75	RP 27005 RAMP 5 FR IS 270 TO IS 370			
					9.76		10	120I	
					10.04	SPUR FR C/D LANE (NB/L)			
					10.17	CO 81 MUDDY BRANCH RD			
					10.17	STRUC #15046			
	R				10.18	OUT CORP LMTS GAITHERSBURG	11	132I	
					10.37		10	120I	
					10.55	SPUR TO C/D LANE (NB/L)			
					10.62	RP 27006 RAMP 6 FR MD 117 TO IS 270	9	108I	
					10.71		10	120I	
	U				10.85	IN CORP LMTS GAITHERSBURG			151,250
					10.85	MD 117 W DIAMOND AVE			
					10.85	STRUC #15045			
					10.85	STRUC #15165			
					10.85	EXIT #10			
					10.90	RP 27001 RAMP 1 FR IS 270 TO MD 117			
					11.23	R/R #CSX 140 510 N			
					11.23	STRUC #15096			

* A,B = UNIMPROVED; C = GRADED & DRAINED; D,E = SOIL, GRAVEL, STONE; F,G = LOW TYPE BITUMINOUS;
H,I = HIGH TYPE BITUMINOUS; J = CONCRETE; K = BRICK; L = BLOCK

STATE HIGHWAY ADMINISTRATION OF MARYLAND
HIGHWAY INFORMATION SERVICES DIVISION
DATA SUPPORT GROUP

STATE HIGHWAY LOCATION REFERENCE

ROUTE NUMBER.....IS 270 CONTINUED
INVENTORY DIRECTION....NORTH
NAME: EISENHOWER MEMORIAL HWY

COUNTY-MONTGOMERY
SHA DISTRICT.....3
DATE.....12/31/2000

SYSTEM	FUNCTIONAL CLASS	HWY TYPE	ACCESS CONTRL	MILEPOINT	MILEPOINT DESCRIPTION	MARKED LANES	SURFACE WIDTH/TYPE*	AADT
PRIMARY	U	URB-INTERSTATE	DIVIDED FULL	11.30	RP 27004 RAMP 4 FR IS 270 TO MD 124	9	108I	151,250
				11.44	RP 27003 RAMP 3 FR MD 124 TO IS 270			
				11.44	RP 27005 RAMP 5 FR IS 270 TO MD 124			
				11.47	MD 124 QUINCE ORCHARD RD			129,903
				11.47	STRUC #15044			
				11.47	STRUC #15166			
				11.47	EXIT #11			
				11.52	RP 27007 RAMP 7 FR MD 124 TO IS 270			
				11.65	RP 27002 RAMP 2 FR MD 124 TO IS 270			
				11.70	RP 27008 RAMP 8 FR IS 270 TO MD 124			
				12.00	END C/D LANE (NB/L)	8	96I	
R				12.19	OUT CORP LMTS GAITHERSBURG			
				12.64	CO 221 GAME PRESERVE RD			
				12.64	STRUC #15043 GREAT SENECA CREEK			
				12.82				
				12.83	INTERSTATE MILE MARKER 13.0	7	96I	
				13.50	ATR STATION #0060 (CHART)			
				13.72	RP 27006 RAMP 6 FR CO 141 IS 270	6	72I	
				13.79	RP 27004 RAMP 4 FR IS 270 TO CO 141			
				13.83	INTERSTATE MILE MARKER 14.0			
				13.97	CO 141 MIDDLEBROOK RD			94,450
				13.97	STRUC #15042			
				13.97	EXIT #13			
				14.03	RP 27001 RAMP 1 FR IS 270 TO CO 141			
				14.48	RP 27004 RAMP 4 FR IS 270 TO MD 118			
				14.50	RP 27006 RAMP 6 FR MD 118 TO IS 270			
				14.74	MD 118 GERMANTOWN RD			76,050
				14.74	STRUC #15041			
				14.74	EXIT #15			
				14.76	RP 27007 RAMP 7 FR MD 118 TO IS 270			
				14.77	RP 27001 RAMP 1 FR IS 270 TO MD 118			
				15.00	RP 27008 RAMP 8 FR IS 270 TO MD 118			
				15.01	RP 27002 RAMP 2 FR MD 118 TO IS 270			
				15.46	RP 27004 RAMP 4 FR IS 270 TO OP 5871			
				15.51	RP 27006 RAMP 6 FR CO 4556 TO IS 270			
				15.73	RP 27003 RAMP 3 FR CO 4556 TO IS 270			
				15.78	CO4556 FATHER HURLEY BLVD			67,250
				15.78	STRUC #M0251			
				15.78	EXIT # 16			
				15.84	RP 27007 RAMP 7 FR CO 4556 TO IS 270			
				15.84	INTERSTATE MILE MARKER 16.0			
				16.02	RP 27002 RAMP 2 FR CO 4556 TO IS 270			

* A,B = UNIMPROVED; C = GRADED & DRAINED; D,E = SOIL, GRAVEL, STONE; F,G = LOW TYPE BITUMINOUS;
H,I = HIGH TYPE BITUMINOUS; J = CONCRETE; K = BRICK; L = BLOCK

STATE HIGHWAY ADMINISTRATION OF MARYLAND
HIGHWAY INFORMATION SERVICES DIVISION
DATA SUPPORT GROUP

STATE HIGHWAY LOCATION REFERENCE

ROUTE NUMBER.....IS 270 CONTINUED
INVENTORY DIRECTION...NORTH
NAME: EISENHOWER MEMORIAL HWY

COUNTY-MONTGOMERY
SHA DISTRICT.....3
DATE.....12/31/2000

SYSTEM	STATE	FUNCTIONAL CLASS	HWY TYPE	ACCESS CONTRL	MILEPOINT	MILEPOINT DESCRIPTION	MARKED LANES	SURFACE WIDTH/TYPE*	AADT
PRIMARY	R	URB-INTERSTATE	DIVIDED	FULL	16.11	RP 27008 RAMP 8 FR IS 270 TO CO 4556	6	72I	67,250
					16.44	ATR STATION #0004			
		RUR-INTERSTATE			16.58	STRUC #15040 LITTLE SENECA CREEK			
					17.06	INTERSTATE MILE MARKER 17.0			
					17.15	CO 231 WEST OLD BALTIMORE RD			
					17.15	STRUC #15039			
					18.07	INTERSTATE MILE MARKER 18.0			
					18.26	RP 27004 RAMP 4 FR IS 270 TO MD 121			
					18.36	RP 27003 RAMP 3 FR MD 121 TO IS 270			
					18.43	MD 121 CLARKSBURG RD			65,250
					18.43	STRUC #15038			
					18.43	EXIT #18			
					18.45	RP 27007 RAMP 7 FR MD 121 TO IS 270			
					18.58	RP 27008 RAMP 8 FR IS 270 TO MD 121			
					18.78		4	48I	
					19.01	INTERSTATE MILE MARKER 19.0			
					19.73	CO 200 COMUS RD			
					19.73	STRUC #15037			
					19.77	SPEED LIMIT 65 MPH			
					19.87	INTERSTATE MILE MARKER 20.0			
					20.81	MARYLAND STATE POLICE WEIGH STATION			
					20.87	INTERSTATE MILE MARKER 21.0			
					21.19	MARYLAND STATE POLICE WEIGH STATION			
					21.97	STRUC #15072 WILDCAT BRANCH			
					22.14	RP 27006 RAMP 6 FR MD 109 TO IS 270			
					22.23	RP 27005 RAMP 5 FR IS 270 TO MD 109			
					22.29	MD 109 OLD HUNDRED RD			61,350
					22.29	STRUC #15036			
					22.29	EXIT #22			
					22.31	STRUC #15036 LITTLE BENNETT CREEK			
					22.37	RP 27001 RAMP 1 FR IS 270 TO MD 109			
					22.46	RP 27002 RAMP 2 FR MD 109 TO IS 270			
					22.51	FREDERICK CO/L			

ROUTE NUMBER.....IS 270Y
INVENTORY DIRECTION...NORTH
NAME: NO NAME

PRIMARY	R	URB-INTERSTATE	DIVIDED	FULL	0.00	IS 495 CAPITAL BELTWAY	6	72I	115,550
					0.00	EXIT #38			

* A,B = UNIMPROVED; C = GRADED & DRAINED; D,E = SOIL, GRAVEL, STONE; F,G = LOW TYPE BITUMINOUS;
H,I = HIGH TYPE BITUMINOUS; J = CONCRETE; K = BRICK; L = BLOCK

STATE HIGHWAY ADMINISTRATION OF MARYLAND
HIGHWAY INFORMATION SERVICES DIVISION
DATA SUPPORT GROUP

STATE HIGHWAY LOCATION REFERENCE

ROUTE NUMBER.....IS 270Y CONTINUED
INVENTORY DIRECTION....NORTH
NAME: NO NAME

COUNTY-MONTGOMERY
SHA DISTRICT.....3
DATE.....12/31/2000

SYSTEM	FUNCTIONAL CLASS	HWY TYPE	ACCESS CONTRL	MILEPOINT	MILEPOINT DESCRIPTION	MARKED LANES	SURFACE WIDTH/TYPE*	AADT	
PRIMARY	R	URB-INTERSTATE	DIVIDED	FULL	0.05 IS 495	CAPITAL BELTWAY	6	72I	115,550
					0.05	STRUC #15112			
					0.22	SPEED LIMIT 55 MPH			
					0.59 RP 270Y6	RAMP 6 FR CO 166 TO IS 270 Y			
					0.61 RP 270Y4	RAMP 4 FR IS 270 Y TO CO 166			
					0.75 RP 270Y3	RAMP 3 FR CO 166 TO IS 270 Y			
					0.79 CO 166	DEMOCRACY BLVD			118,750
					0.79	STRUC #15097			
					0.85 RP 270Y1	RAMP 1 FR IS 270 Y TO CO 166			
					0.98 RP 270Y8	RAMP 8 FR IS 270 Y TO CO 166			
					0.99 RP 270Y2	RAMP 2 FR CO 166 TO IS 270 Y			
					1.14 CO3438	WESTLAKE TERR	7	88I	
					1.14	STRUC #M-0247			
					1.61 IS 270	EISENHOWER MEMORIAL HWY			
					1.61	STRUC #15082			
					1.66	IS 270-HOV LANE			
					1.66	STRUC #15171			
					1.80 IS 270	EISENHOWER MEMORIAL HWY			
					1.80	EXIT #2			

ROUTE NUMBER.....MD 320
INVENTORY DIRECTION....NORTH
NAME: PINEY BRANCH RD

SECONDARY	U	URB-MINOR ARTERIAL	DIVIDED	NONE	0.00	WASH DC LINE	3	41I	20,500
					0.00	IN CORP LIMITS OF TAKOMA PARK			
					0.00	EASTERN AVE N.W.			
					0.00	PINEY BRANCH N.W.			
					0.03 MU1225	TAKOMA AVE			
			UNDIVIDED		0.04		2	24I	
					0.06	SPEED LIMIT 30 MPH			
			DIVIDED		0.33 MU 220	CHESTNUT AVE	2	22I	
					0.39 MD 410	PHILADELPHIA AVE			18,325
					0.50 MU 565	GRANT AVE			
	R				0.50	OUT CORP LMTS TAKOMA PARK			
					0.56 CO 652	RAY DR			
			CTL		0.60 CO 655	GIST AVE			
					0.67 CO 646	POTOMAC AVE			
					0.77 CO 645	RITCHIE AVE			18,700
					0.77 MU1140	RITCHIE AVE			

* A,B = UNIMPROVED; C = GRADED & DRAINED; D,E = SOIL, GRAVEL, STONE; F,G = LOW TYPE BITUMINOUS;
H,I = HIGH TYPE BITUMINOUS; J = CONCRETE; K = BRICK; L = BLOCK

STATE HIGHWAY ADMINISTRATION OF MARYLAND
HIGHWAY INFORMATION SERVICES DIVISION
DATA SUPPORT GROUP

STATE HIGHWAY LOCATION REFERENCE

ROUTE NUMBER.....MD 320 CONTINUED
INVENTORY DIRECTION....NORTH
NAME: PINEY BRANCH RD

COUNTY-MONTGOMERY
SHA DISTRICT.....3
DATE.....12/31/2000

SYSTEM	FUNCTIONAL CLASS	HWY TYPE	ACCESS CONTRL	MILEPOINT	MILEPOINT DESCRIPTION	MARKED LANES	SURFACE WIDTH/TYPE*	AADT
SECONDARY R	URB-MINOR ARTERIAL	CTL	NONE	0.84	CO 644 MISSISSIPPI AVE	2	22I	18,700
				0.84	MU 990 MISSISSIPPI AVE			
				0.85	CO 743 PARKSIDE RD			
		UNDIVIDED		0.92	CO 744 SUNNYSIDE RD	3	45I	
				1.00	CO 745 HILLTOP RD	4	56I	23,825
				1.00	CO 748 PARK VALLEY RD			
				1.00	CO4592 SLIGO AVE			
				1.04	SPUR TO SLIGO AVE	4	51I	
				1.04	CO 746 WESSEX RD			
				1.13	CO 637 SILVER SPRING AVE			
				1.20	CO 759 DEVON RD	4	48I	
				1.20	CO7074 DALE DR			
				1.26	CO1634 PARK CREST DR			
				1.40	STRUC #15051 SLIGO CREEK			
				1.43	GV 7 SLIGO CREEK PKWY			
				1.44	SPUR FR SLIGO CREEK PKWY			
				1.47	MU8100 PINEY BRANCH AL			
				1.50	CO 757 MANCHESTER RD			
				1.60		4	46I	
				1.63	MD 787 FLOWER AVE	4	50I	33,600
				1.63	CO 913 FLOWER AVE			
				1.70	CO 726 GREENWOOD AVE			
		CTL		1.77	CO2873 ARLISS ST			
				1.83	ENT TO APTS			
				1.87	ENT TO APTS			
				1.90	CO 734 GARLAND AVE			
		DIVIDED		1.98	CO 941 BARRON ST	4	45I	
				2.08	SPUR FR MD 193			
				2.08	SPUR TO MD 193			
				2.09	MD 193 UNIVERSITY BLVD E			28,025
				2.10	SPUR TO MD 193			
				2.10	SPUR FR MD 193			
				2.12		4	50I	
				2.17	SPEED LIMIT 40 MPH			
				2.29	OP5795 KODIAK DR			
				2.34	OP 627 CARROLL AVE			37,550
				2.34	CO 725 CARROLL AVE			
				2.50	OP 626 NO NAME			
				2.61	OP 625 NO NAME			
				2.68	PRINCE GEORGES CO/L			

* A,B = UNIMPROVED; C = GRADED & DRAINED; D,E = SOIL, GRAVEL, STONE; F,G = LOW TYPE BITUMINOUS;
H,I = HIGH TYPE BITUMINOUS; J = CONCRETE; K = BRICK; L = BLOCK

STATE HIGHWAY ADMINISTRATION OF MARYLAND
HIGHWAY INFORMATION SERVICES DIVISION
DATA SUPPORT GROUP

STATE HIGHWAY LOCATION REFERENCE

ROUTE NUMBER.....MD 355
INVENTORY DIRECTION....NORTH
NAME: WISCONSIN AVE

COUNTY-MONTGOMERY
SHA DISTRICT.....3
DATE.....12/31/2000

SYSTEM	FUNCTIONAL CLASS	HWY TYPE	ACCESS CONTRL	MILEPOINT	MILEPOINT DESCRIPTION	MARKED LANES	SURFACE WIDTH/TYPE*	AADT
SECONDARY R	URB-OTHER PRIN ART	DIVIDED	NONE	0.00	WASH DC LINE	6	66I	41,575
				0.03		6	67I	
				0.06	CO 451 WILLARD AVE	6	58I	
				0.06	CO 449 WISCONSIN CIR			
				0.10		6	60I	
				0.13	SPEED LIMIT 35 MPH			
				0.20	MU 51 S PARK AVE			
				0.20	MU 145 MONTGOMERY ST#2			
				0.41	MU 170 OLIVER ST			
				0.44	MU 50 DORSET AVE			
				0.47	MU 40 GRAFTON ST			
				0.54	MU 22 CUMBERLAND AVE			
				0.61	MU 10 DRUMMOND AVE			
				0.67	CO 430 HUNT AVE			
				0.73	CO 429 LANGDRUM LA			
				0.79	CO 428 DE RUSSEY PKWY			
				0.84	CO 427 MORGAN DR			
				0.89	CO 426 CHEVY CHASE BLVD			
				0.96	CO 425 DAVIDSON DR			
				1.02	CO 424 NORWOOD DR			
				1.09	CO 443 NOTTINGHAM DR			
				1.13	SPUR TO BRADLEY LA			
				1.14	MD 191 BRADLEY BLVD/BRADLEY LA	6	68I	33,775
				1.15	SPEED LIMIT 25 MPH			
				1.24	CO 418 STANFORD ST			
				1.30	CO 416 WALSH ST			
				1.36	CO6134 LELAND ST			
				1.36	CO 385 WOODMONT AVE			
				1.40	CO 466 MILLER AVE			
				1.43	CO4419 BETHESDA AVE			
				1.45	CO 410 WILLOW LA			
				1.52	CO 409 ELM ST			
				1.54	R/R #CSX 139 516 H			
				1.54	STRUC #15050			
				1.56	CO 369 ELM ST			
				1.56	OP 579 ALLEY			
				1.58	CO 363 HAMPDEN LA			
				1.61	SPUR FR MONTGOMERY LA			
				1.62	MD 410 MONTGOMERY LA (EB/L)	6	80I	
				1.62	CO 367 MONTGOMERY LA			
				1.70	MD 187 OLD GEORGETOWN RD	6	64I	32,475
				1.70	MD 410 (WB/L) EAST WEST HWY			

* A,B = UNIMPROVED; C = GRADED & DRAINED; D,E = SOIL, GRAVEL, STONE; F,G = LOW TYPE BITUMINOUS;
H,I = HIGH TYPE BITUMINOUS; J = CONCRETE; K = BRICK; L = BLOCK

STATE HIGHWAY ADMINISTRATION OF MARYLAND
HIGHWAY INFORMATION SERVICES DIVISION
DATA SUPPORT GROUP

STATE HIGHWAY LOCATION REFERENCE

ROUTE NUMBER.....MD 355 CONTINUED
INVENTORY DIRECTION....NORTH
NAME: WISCONSIN AVE

COUNTY-MONTGOMERY
SHA DISTRICT.....3
DATE.....12/31/2000

SYSTEM	FUNCTIONAL CLASS	HWY TYPE	ACCESS CONTRL	MILEPOINT	MILEPOINT DESCRIPTION	MARKED LANES	SURFACE WIDTH/TYPE*	AADT
SECONDARY R	URB-OTHER PRIN ART	DIVIDED	NONE	1.79	CO4453 COMMERCE LA	6	64I	32,475
				1.79	CO 979 AVONDALE ST			
				1.84	CO 386 MIDDLETON LA			
				1.87	CO2166 ALLEY			
				1.95	CO 981 CHELTENHAM DR			
				2.00	CO 383 FAIRMONT AVE			
				2.04	CO 398 CHASE AVE			
				2.11	CO 397 W VIRGINIA AVE			
				2.14	CO 381 CORDELL AVE			
				2.16	CO 396 HIGHLAND AVE			
				2.20	CO 395 MAPLE AVE			
				2.26	CO 352 BATTERY LA			
				2.26	CO 394 ROSEDALE AVE			
				2.31	CO 393 CHESTNUT ST			
				2.33		6	68I	
				2.38	CO 392 S CHELSEA LA			
				2.38	CO 391 N CHELSEA LA			
				2.44	SPUR FR WOODMONT AVE			
NAME: ROCKVILLE PIKE				2.44				
				2.44	SPUR TO GLENBROOK PKWY			
				2.45	CO 988 GLENBROOK PKWY			
				2.46	CO 385 WOODMONT AVE			
				2.55	GV 1 CENTER DR			56,275
				2.55	CO 537 JONES BRIDGE RD			
				2.56	SPUR FR JONES BRIDGE RD			
				2.64	SPEED LIMIT 35 MPH			
				2.73	GV 37 SOUTH DR			
				2.73	SOUTHWOOD DR			
				2.94	GV 38 WILSON DR			
				3.11	GV 40 NORTH DR			
				3.20	SPUR FR CEDAR LA			
				3.20	SPUR TO CEDAR LA			
				3.22	CO 319 CEDAR LA			
				3.23	SPUR TO CEDAR LA			
				3.27	CO1054 ELMHIRST DR			
				3.37	CO1058 LOCUST HILL RD			
				3.60	CO4393 ELSMERE AVE			
				3.60	CO1051 BROAD BROOK DR			
				3.68	CO1531 BELLEVUE DR			59,075
				3.68	CO2127 ALTA VISTA RD			
				3.82	SPUR FR POOKS HILL RD			
				3.83	CO2275 POOKS HILL RD	7	81I	

* A,B = UNIMPROVED; C = GRADED & DRAINED; D,E = SOIL, GRAVEL, STONE; F,G = LOW TYPE BITUMINOUS;
H,I = HIGH TYPE BITUMINOUS; J = CONCRETE; K = BRICK; L = BLOCK

STATE HIGHWAY ADMINISTRATION OF MARYLAND
HIGHWAY INFORMATION SERVICES DIVISION
DATA SUPPORT GROUP

STATE HIGHWAY LOCATION REFERENCE

ROUTE NUMBER.....MD 355 CONTINUED
INVENTORY DIRECTION....NORTH
NAME: ROCKVILLE PIKE

COUNTY-MONTGOMERY
SHA DISTRICT.....3
DATE.....12/31/2000

SYSTEM	FUNCTIONAL CLASS	HWY TYPE	ACCESS CONTRL	MILEPOINT	MILEPOINT DESCRIPTION	MARKED LANES	SURFACE WIDTH/TYPE*	AADT
SECONDARY R	URB-OTHER PRIN ART	DIVIDED	NONE	3.87	RP 49504 RAMP 4 FR MD 355 TO IS 495	7	81I	59,075
				3.91	RP 49506 RAMP 6 FR IS 495 TO MD 355			
				3.96	IS 495 CAPITAL BELTWAY			
				3.96	RP 49505 RAMP 5 FR MD 355 TO IS 495			
				3.96	STRUC #15121			
				3.96	STRUC #15120			
				3.96	EXIT #34			
				3.99	RP 49501 RAMP 1 FR MD 355 TO IS 495	6	69I	53,775
				3.99	RP 49505 RAMP 5 FR MD 355 TO IS 495			
				4.03	IS 495 (WB/L)			
				4.03	RP 49501 RAMP 1 FR MD 355 TO IS 495			
				4.03	STRUC #15118			
				4.03	STRUC #15119			
				4.06	RP 27006 RAMP 6 FR IS 270 TO MD 355			
				4.10	RP 27001 RAMP 1 FR MD 355 TO IS 270			
				4.13	RP 27001 RAMP 1 FR MD 355 TO IS 270			
				4.13	STRUC #15117			
				4.13	RP 49502 RAMP 2 FR IS 495 TO MD 355			
				4.20	SPEED LIMIT 45 MPH			
				4.25	GV 48 NO NAME			
				4.38	CO 326 GROSVENOR LA	6	70I	
				4.38	GV 48 NO NAME			
				4.50	CO 164 TUCKERMAN LA	6	72I	
				4.63	ENT TO APTS			
				4.82	GROVESNOR METRO STATION			
				4.96	CO 164 TUCKERMAN LA			
				4.98	SPURS TO TUCKERMAN LA			
				4.98	SPURS FR TUCKERMAN LA			
				5.23	SPUR TO MD 547			
				5.27	ENT TO SCHOOL			51,675
				5.27	MD 547 STRATHMORE AVE			
				5.28	SPUR FR MD 547			
				5.37	SPEED LIMIT 40 MPH			
				5.42	CO2673 GOLF LA			
				5.47	CO2536 BANGOR DR			
				5.54	CO4685 WICKSHIRE WAY			
				5.54	CO1607 FLANDERS AVE			
				5.57	OP 556 HILLERY WAY			
				5.68	CO5036 EDSON LA			
				5.68	ENT TO WHITE FLINT MALL			
				5.70		7	84I	
				5.79	CO4657 SECURITY LA			

* A,B = UNIMPROVED; C = GRADED & DRAINED; D,E = SOIL, GRAVEL, STONE; F,G = LOW TYPE BITUMINOUS;
H,I = HIGH TYPE BITUMINOUS; J = CONCRETE; K = BRICK; L = BLOCK

STATE HIGHWAY ADMINISTRATION OF MARYLAND
HIGHWAY INFORMATION SERVICES DIVISION
DATA SUPPORT GROUP

STATE HIGHWAY LOCATION REFERENCE

ROUTE NUMBER.....MD 355 CONTINUED
INVENTORY DIRECTION....NORTH
NAME: ROCKVILLE PIKE

COUNTY-MONTGOMERY
SHA DISTRICT.....3
DATE.....12/31/2000

SYSTEM	FUNCTIONAL CLASS	HWY TYPE	ACCESS CONTRL	MILEPOINT	MILEPOINT DESCRIPTION	MARKED LANES	SURFACE WIDTH/TYPE*	AADT
SECONDARY R	URB-OTHER PRIN ART	DIVIDED	NONE	5.79	ENT TO MALL	7	84I	51,675
				5.90		6	72I	
				6.00	CO4242 NICHOLSON LA	7	84I	
				6.02	SPUR FR NICHOLSON LA			
				6.17	CO4122 MARINELLI RD	6	72I	
				6.34	SPUR FR MD 187			
				6.34	SPUR TO OLD GEORGETOWN RD			
				6.36	MD 187 OLD GEORGETOWN RD			
				6.36	CO7220 OLD GEORGETOWN RD			
				6.38	SPUR FR OLD GEORGETOWN RD			
				6.39	SPUR TO MD 187			
				6.50		7	84I	
				6.63	SPUR TO RANDOLPH RD			
				6.63	SPUR FR MONTROSE RD			
				6.64	CO 144 MONTROSE RD			54,075
				6.64	CO1659 RANDOLPH RD			
				6.65	SPUR FR RANDOLPH RD			
				6.75	CO5017 OLD GEORGETOWN RD			
				6.80	ENT TO SHOPPING CENTER	6	68I	
				6.86	HUBBARD DR			
				6.89	CO3046 BOU AVE			
U				7.07	IN CORP LMTS ROCKVILLE			
				7.09	SPUR TO TWINBROOK PKWY			
				7.11	MU2970 TWINBROOK PKWY			
				7.11	MU2640 ROLLINS AVE			
				7.15	MU2920 THOMPSON AVE			
				7.23	MU 330 BOUIC AVE			
				7.36	MU1332 HALPINE RD			
				7.45	ENT TO PLAZA			
				7.57	MU 770 CONGRESSIONAL LA			
				7.78	MU2907 TEMPLETON PL			
				8.13	MU2890 TALBOT ST			
				8.23	ENT TO APTS			
				8.42	SPUR TO EDMONSTON DR			
				8.44	MU1015 W EDMONSTON DR			
				8.44	MU1002 EDMONSTON DR			
				8.71	MD 911 FIRST ST			
				8.71	MU2593 WOOTTON PKWY			
				8.89	MU2180 MOUNT VERNON PL			
				8.96	SPEED LIMIT 30 MPH			
				9.00	MU2220 NEW ST			
				9.05	MU2560 RICHARD MONTGOMERY DR			

* A,B = UNIMPROVED; C = GRADED & DRAINED; D,E = SOIL, GRAVEL, STONE; F,G = LOW TYPE BITUMINOUS;
H,I = HIGH TYPE BITUMINOUS; J = CONCRETE; K = BRICK; L = BLOCK

STATE HIGHWAY ADMINISTRATION OF MARYLAND
HIGHWAY INFORMATION SERVICES DIVISION
DATA SUPPORT GROUP

STATE HIGHWAY LOCATION REFERENCE

ROUTE NUMBER.....MD 355 CONTINUED
INVENTORY DIRECTION...NORTH
NAME: ROCKVILLE PIKE

COUNTY-MONTGOMERY
SHA DISTRICT.....3
DATE.....12/31/2000

SYSTEM	FUNCTIONAL CLASS	HWY TYPE	ACCESS CONTRL	MILEPOINT	MILEPOINT DESCRIPTION	MARKED LANES	SURFACE WIDTH/TYPE*	AADT
SECONDARY U	URB-OTHER PRIN ART	DIVIDED	NONE	9.05 MD 660	DODGE ST	6	68I	54,075
				9.13	SPUR FR MD 28			
				9.13	SPUR TO MD 28			
				9.17 MD 28	VEIRS MILL RD	5	58I	43,775
				9.18	SPUR FR MD 28			
				9.21	SPUR TO MD 28			
				9.25	SPUR TO MD 28			
				9.26		6	70I	
				9.30	SPUR TO CHURCH ST			
				9.32 MU1410	CHURCH ST			
				9.32 MU2140	MONROE ST			
				9.34	SPUR TO MONROE ST			
				9.36 MU2935	TRUCK ST			
				9.37	PEDESTRIAN OVERPASS			
				9.39	SPUR TO TRUCK ST			
		UNDIVIDED		9.45 MU2360	PARK RD	6	69I	
NAME: HUNGERFORD DR				9.45				
				9.45 MU2110	E MIDDLE LA			
		DIVIDED		9.50	SPEED LIMIT 35 MPH	6	72I	
				9.65 MU 272	BEALL AVE			
				10.00 MU3150	N WASHINGTON ST			
				10.00 MU 5	A ST			
				10.02	SPUR TO N WASHINGTON ST			
				10.15 MU2715	SERVICE RD			
				10.15 MU1163	FREDERICK AVE			
				10.21 OP5246	IVY LEAGUE LA			
				10.32 MU1902	MANNAKEE ST			
R				10.49	OUT CORP LMTS ROCKVILLE			
				10.65 SR 46	NORTH CAMPUS DR			
				10.82 MU 740	COLLEGE PKWY			
				11.00 OP5247	WEST GUDE DR			
				11.04	SPUR TO E GUDE DR			
				11.07 MU1295	W GUDE DR			44,875
NAME: FREDERICK RD				11.07				
				11.07 CO3815	E GUDE DR			
				11.10	SPUR TO W GUDE DR			
				11.10	SPEED LIMIT 40 MPH			
U				11.36	IN CORP LMTS ROCKVILLE			
				11.51 CO5052	INDIANOLA DR			
				11.51 MU3173	WATKINS POND BLVD			
				11.59 CO4990	PARAMOUNT DR			
				11.61	PARAMOUNT DR (SB/L)			

* A,B = UNIMPROVED; C = GRADED & DRAINED; D,E = SOIL, GRAVEL, STONE; F,G = LOW TYPE BITUMINOUS;
H,I = HIGH TYPE BITUMINOUS; J = CONCRETE; K = BRICK; L = BLOCK

STATE HIGHWAY ADMINISTRATION OF MARYLAND
HIGHWAY INFORMATION SERVICES DIVISION
DATA SUPPORT GROUP

STATE HIGHWAY LOCATION REFERENCE

ROUTE NUMBER.....MD 355 CONTINUED
INVENTORY DIRECTION....NORTH
NAME: FREDERICK RD

COUNTY-MONTGOMERY
SHA DISTRICT.....3
DATE.....12/31/2000

SYSTEM	FUNCTIONAL CLASS	HWY TYPE	ACCESS CONTRL	MILEPOINT	MILEPOINT DESCRIPTION	MARKED LANES	SURFACE WIDTH/TYPE*	AADT
SECONDARY U	URB-OTHER PRIN ART	DIVIDED	NONE	11.62	SPUR FR PARAMOUNT DR	6	72I	44,875
				11.84	CO1936 REDLAND RD			
				11.84	MU2533 REDLAND BLVD			
				12.03	MU1555 KING FARM BLVD			
R				12.39	OUT CORP LMTS ROCKVILLE			
				12.60	SPUR TO SHADY GROVE RD			
				12.60	SPUR FR SHADY GROVE RD			
				12.62	CO 212 SHADY GROVE RD	6	70I	34,175
				12.65	SPUR TO SHADY GROVE RD			
				12.65	SPUR FR SHADY GROVE RD			
				12.68	IS 370 NO NAME			
				12.68	STRUC #15154			
				12.68	RP 37003 RAMP 3 FR IS 370 TO MD 355			
				12.72		6	76I	
				12.73	RP 37008 RAMP 8 FR MD 355 TO IS 370			
				12.73	RP 37001 RAMP 1 FR MD 355 TO IS 370			
U				12.78	IN CORP LMTS GAITHERSBURG			
				12.79	MU 277 O'NEILL DR			
				12.86	RP 37003 RAMP 3 FR IS 370 TO MD 355			
				13.00	MU 427 S WESTLAND DR			
				13.00	CO3365 S WESTLAND DR			
NAME: S FREDERICK RD				13.18	CO2600 N WESTLAND DR			
				13.20	MU 335 ROSEMONT DR			
				13.37	CO 216 CENTRAL AVE			
				13.38	SPEED LIMIT 35 MPH			
				13.42	MU 390 VIRGINIA AVE			
				13.53	MU 61 W DEER PARK RD			
				13.53	MU 60 E DEER PARK DR			
				13.66	CROSSOVER			
				13.85	MU 514 EDUCATION BLVD			
				13.91	MU 290 PEONY DR	5	62I	
				14.02	MU 360 S SUMMIT AVE	6	76I	
				14.11	MU 70 DESELLUM AVE	5	62I	
				14.20	MU 30 CEDAR AVE	4	48I	
				14.22	SPUR TO MD 117			
				14.27	MD 117 W DIAMOND AVE			
				14.28	MD 117A NO NAME			
				14.33	SPUR TO MD 117A			
				14.35	BEG BR	4	48J	
NAME: FREDERICK RD				14.38	MD 117 W DIAMOND AVE			
				14.40	STRUC #15056			
				14.40	R/R #CSX 140 508 M			

* A,B = UNIMPROVED; C = GRADED & DRAINED; D,E = SOIL, GRAVEL, STONE; F,G = LOW TYPE BITUMINOUS;
H,I = HIGH TYPE BITUMINOUS; J = CONCRETE; K = BRICK; L = BLOCK

STATE HIGHWAY ADMINISTRATION OF MARYLAND
HIGHWAY INFORMATION SERVICES DIVISION
DATA SUPPORT GROUP

STATE HIGHWAY LOCATION REFERENCE

ROUTE NUMBER.....MD 355 CONTINUED
INVENTORY DIRECTION....NORTH
NAME: FREDERICK RD

COUNTY-MONTGOMERY
SHA DISTRICT.....3
DATE.....12/31/2000

SYSTEM	FUNCTIONAL CLASS	HWY TYPE	ACCESS CONTRL	MILEPOINT	MILEPOINT	DESCRIPTION	MARKED LANES	SURFACE WIDTH/TYPE*	AADT
SECONDARY U	URB-OTHER PRIN ART	DIVIDED	NONE	14.42	MU 77	E DIAMOND AVE	4	48I	34,175
				14.43		SPEED LIMIT 30 MPH			
				14.49	MU 20	BROOKS AVE			
				14.52		END BR			
		CTL		14.54					
				14.58	MU 400	WALKER AVE			
				14.61	MU 40	CHESTNUT ST	4	40I	
				14.70	MU 200	MARYLAND AVE			
				14.76			5	50I	
				14.77	MU 240	MONTGOMERY AVE			
				14.86	MU 50	DALAMAR ST			
		DIVIDED		15.02			5	58I	
				15.03	MU 273	ODENDHAL AVE			
				15.18		SPUR FR PERRY PKWY			
				15.18		SPUR TO LAKE FOREST BLVD			
				15.19	MU 182	LAKE FOREST BLVD			
				15.19	MU 294	PERRY PKWY			
				15.20		SPUR FR LAKE FOREST BLVD			
				15.20		SPUR TO PERRY PKWY			
				15.39		SPUR TO MONTGOMERY VILLAGE AVE			
				15.40		SPUR FR QUINCE ORCHARD RD			
				15.43	MD 124	MONTGOMERY VILLAGE AVE	5	71I	26,275
				15.43	MD 124	QUINCE ORCHARD RD			
				15.45		SPUR TO QUINCE ORCHARD RD			
				15.45		SPUR FR MONTGOMERY VILLAGE AVE			
				15.49		SPEED LIMIT 40 MPH	5	72I	
				15.57		ENT TO IBM			
				15.74	MU 43	CHRISTOPHER AVE	6	72I	
				15.76		SPUR FR CHRISTOPHER AVE			
				16.03	MU 424	WATKINS MILL RD			
				16.28	OP5450	TRAVIS AVE			
				16.54	MU 300	PROFESSIONAL DR			
				16.62		OUT CORP LMTS GAITHERSBURG			
				16.65	CO 221	GAME PRESERVE RD			
				16.75		STRUC #15055 GREAT SENECA CREEK			
				16.89	CO5215	WHEATFIELD DR			
				17.11	CO1718	HIGH POINT DR			
				17.34	CO3096	PLUMMER DR			
				17.52	CO1877	CHAPELGATE RD			
				17.52	OP 123	GARDNER PL			
				17.62	CO4897	GUNNERS BRANCH RD			
				17.62	CO1878	SCENERY DR			

* A,B = UNIMPROVED; C = GRADED & DRAINED; D,E = SOIL, GRAVEL, STONE; F,G = LOW TYPE BITUMINOUS;
H,I = HIGH TYPE BITUMINOUS; J = CONCRETE; K = BRICK; L = BLOCK

STATE HIGHWAY ADMINISTRATION OF MARYLAND
HIGHWAY INFORMATION SERVICES DIVISION
DATA SUPPORT GROUP

STATE HIGHWAY LOCATION REFERENCE

ROUTE NUMBER.....MD 355 CONTINUED
INVENTORY DIRECTION....NORTH
NAME: FREDERICK RD

COUNTY-MONTGOMERY
SHA DISTRICT.....3
DATE.....12/31/2000

SYSTEM	FUNCTIONAL CLASS	HWY TYPE	ACCESS CONTRL	MILEPOINT	MILEPOINT DESCRIPTION	MARKED LANES	SURFACE WIDTH/TYPE*	AADT
SECONDARY U	URB-OTHER PRIN ART	DIVIDED	NONE	17.71	OP 125 HILLCREST DR	6	72I	26,275
				17.73	OP 124 MAGNOLIA DR			
				17.78	CO2195 ARCHDALE RD			
				17.81	SPUR FR GUNNERS BRANCH RD			
				17.82	CO4897 GUNNERS BRANCH RD			
				17.92	CO 228 BLUNT RD			
				17.99	SPUR FR MIDDLEBROOK RD			
R				18.02	CO 141 MIDDLEBROOK RD	5	62I	
				18.04	SPUR FR MIDDLEBROOK RD			
				18.10		4	52I	
		CTL		18.33	CO5212 APPLIEDOWRE WAY			
				18.39	OP 37 A ST			
				18.56	OP 38 B ST			
				18.57	OP 39 C ST			
		DIVIDED		18.65	CO6055 OXBRIDGE DR			
				18.65	OP 41 E ST			
				18.69	OP 42 D ST			
				18.81	CO6377 GERMANTOWN RD			30,175
				18.81	MD 118 GERMANTOWN RD			
				18.84	SPUR TO MD 118			
	RUR-MINOR ARTERIAL			18.95	CO2359 COLLINS DR			
				18.95	CO 25 NEELSVILLE CHURCH RD			
				19.06	CO6497 BOLAND FARM RD			
				19.26	CO6136 SHAKESPEARE BLVD			
				19.54	OP5887 HENDERSON CORNER RD			
				19.55	SPUR FR HENDERSON CORNER RD			
				19.68	SPUR TO MD 27			
				19.68	SPUR FR FATHER HURLEY BLVD			
	RUR-MAJOR COLLECTOR			19.70	MD 27 RIDGE RD			10,475
				19.70	OP5817 FATHER HURLEY BLVD			
				19.72	SPUR FR MD 27			
				19.72	SPUR TO FATHER HURLEY BLVD			
				19.81	SPEED LIMIT 50 MPH			
				19.84	CO6518 STARDRIFT DR			
				20.00	CO6515 MILESTONE MANOR LA			
				20.00	PROPOSED ENT			
				20.05		2	52I	
				20.17	PROPOSED EXIT			
		UNDIVIDED		20.23		2	24I	
				20.36	CO 27 BRINK RD			
				20.50	CO3083 GREENBROOK DR			
				20.57	CO 231 WEST OLD BALTIMORE RD			

* A,B = UNIMPROVED; C = GRADED & DRAINED; D,E = SOIL, GRAVEL, STONE; F,G = LOW TYPE BITUMINOUS;
H,I = HIGH TYPE BITUMINOUS; J = CONCRETE; K = BRICK; L = BLOCK

STATE HIGHWAY ADMINISTRATION OF MARYLAND
HIGHWAY INFORMATION SERVICES DIVISION
DATA SUPPORT GROUP

STATE HIGHWAY LOCATION REFERENCE

ROUTE NUMBER.....MD 355 CONTINUED
INVENTORY DIRECTION....NORTH
NAME: FREDERICK RD

COUNTY-MONTGOMERY
SHA DISTRICT.....3
DATE.....12/31/2000

SYSTEM	FUNCTIONAL CLASS	HWY TYPE	ACCESS CONTRL	MILEPOINT	MILEPOINT DESCRIPTION	MARKED LANES	SURFACE WIDTH/TYPE*	AADT
SECONDARY R	RUR-MAJOR COLLECTOR	UNDIVIDED	NONE	20.77	CO2828 GREENRIDGE DR	2	24I	10,475
				20.98	CO6897 CANTERFIELD WAY			
				20.98	OP6026 ROSECREST DR			
				21.14	STRUC #15054 LITTLE SENECA CREEK			
				21.20	CO 23 NEWCUT RD			
				21.22	SPEED LIMIT 40 MPH			
				21.45	CO3343 RUNNING BROOK DR			
				21.56	OP 35 WIMS RD			
				21.73	OP5940 FOREMAN BLVD			
				21.92	CO 232 SHAWNEE LA			
				21.97	OP5573 BIRCHCREST LA			
				22.17	OP 36 COOL BROOK LA			
				22.32	OP 14 SUNCREST AVE			
				22.51	SPEED LIMIT 30 MPH			
				22.64	CO 15 STRINGTOWN RD			
				22.77	CO4595 REDGRAVE PL			
				22.81	CO4594 SPIRE ST			
				22.90	MD 121 CLARKSBURG RD			7,075
				22.90	CO 2 CLARKSBURG RD			
				23.28	SPEED LIMIT 50 MPH			
				23.58	CAMPING RIDGE RD			
				23.65		2	21I	
				23.88	CO 200 COMUS RD			7,175
				23.98		2	22I	
				24.20		2	24I	
				25.33	LITTLE BENNETT DR (PROP)			
				25.59	OP5693 PRESCOTT RD			
				25.62	SPEED LIMIT 40 MPH			
				25.87		2	22I	
				26.19	SPEED LIMIT 30 MPH			
				26.22	CO2194 CROGHAN RD			
				26.35	STRUC #15053 LITTLE BENNETT CREEK			
				26.38	CO 9 HYATTSTOWN MILL RD			
				26.45	MD 109 OLD HUNDRED RD			
				26.83	FREDERICK CO/L			

* A,B = UNIMPROVED; C = GRADED & DRAINED; D,E = SOIL, GRAVEL, STONE; F,G = LOW TYPE BITUMINOUS;
H,I = HIGH TYPE BITUMINOUS; J = CONCRETE; K = BRICK; L = BLOCK

STATE HIGHWAY ADMINISTRATION OF MARYLAND
HIGHWAY INFORMATION SERVICES DIVISION
DATA SUPPORT GROUP

STATE HIGHWAY LOCATION REFERENCE

ROUTE NUMBER.....IS 370
INVENTORY DIRECTION....EAST
NAME: NO NAME

COUNTY-MONTGOMERY
SHA DISTRICT.....3
DATE.....12/31/2000

SYSTEM	FUNCTIONAL CLASS	HWY TYPE	ACCESS CONTRL	MILEPOINT	MILEPOINT DESCRIPTION	MARKED LANES	SURFACE WIDTH/TYPE*	AADT
PRIMARY	U	URB-INTERSTATE	DIVIDED FULL	0.00	CO6271 SAM EIG HWY (BACK)	5	60I	57,250
				0.00	RP 27001 RAMP 1 FR IS 270 TO IS 370			
				0.06	RP 27004 RAMP 4 FR IS 370 TO MU 0410			
				0.20	RP 27006 RAMP 6 FR IS 370 TO RAMP 7			
				0.30	RP 27003 RAMP 3 FR IS 370 TO IS 270			
				0.34		4	48J	
				0.36	RP 27007 RAMP 7 FR IS 370 TO IS 270			
				0.36	STRUC #15161			
				0.39	RP 27005 RAMP 5 FR IS 270 TO IS 370			
				0.39	STRUC #15158			
				0.43	IS 270 EISENHOWER MEMORIAL HWY			
				0.43	STRUC #15157			
				0.43	EXIT #9			
				0.51	RP 27007 RAMP 7 FR IS 370 TO IS 270			
				0.59	RP 27001 RAMP 1 FR IS 270 TO IS 370			
				0.59	STRUC #15156	5	60J	
				0.60				
				0.74	RP 27004 RAMP 4 FR RAMP 1 TO IS 370			
				0.76	RP 27005 RAMP 5 FR IS 270 TO IS 370	7	84J	
				0.76	RP 27002 RAMP 2 FR IS 370 TO IS 270			
				0.94	CO2944 INDUSTRIAL DR			
				0.94	STRUC #15155			
				0.97		6	72J	
				1.10	CROSS-OVER			
				1.16	RP 37009 RAMP 9 FR IS 370 TO CO 212			
				1.25	OUT CORP LMTS GAITHERSBURG			
				1.36	RP 37008 RAMP 8 FR MD 355 TO IS 370			
				1.57		4	48J	
				1.62	BEG BR			
				1.63	MD 355 FREDERICK RD			
				1.63	STRUC #15154			
				1.63	RP 37003 RAMP 3 FR IS 370 TO MD 355			
				1.65	END BR			
				1.65	RP 37001 RAMP 1 FR MD 355 TO IS 370			
				1.81	SPEED LIMIT 55 MPH			
				1.84	BEG BR			
				1.85	RP 37003 RAMP 3 FR IS 370 TO MD 355			
				1.85	STRUC #15153			
				1.86	END BR			
				2.00	BEG BR			
				2.01	CO4215 OAKMONT AVE			
				2.01	STRUC #15152			

R

* A,B = UNIMPROVED; C = GRADED & DRAINED; D,E = SOIL, GRAVEL, STONE; F,G = LOW TYPE BITUMINOUS;
H,I = HIGH TYPE BITUMINOUS; J = CONCRETE; K = BRICK; L = BLOCK

STATE HIGHWAY ADMINISTRATION OF MARYLAND
HIGHWAY INFORMATION SERVICES DIVISION
DATA SUPPORT GROUP

STATE HIGHWAY LOCATION REFERENCE

ROUTE NUMBER.....IS 370 CONTINUED
INVENTORY DIRECTION....EAST
NAME: NO NAME

COUNTY-MONTGOMERY
SHA DISTRICT.....3
DATE.....12/31/2000

SYSTEM	FUNCTIONAL CLASS	HWY TYPE	ACCESS CONTRL	MILEPOINT	MILEPOINT DESCRIPTION	MARKED LANES	SURFACE WIDTH/TYPE*	AADT
PRIMARY	R	URB-INTERSTATE	DIVIDED FULL	2.01	RP 37002 RAMP 2 FR IS 370 TO RAMP 3	4	48J	57,250
				2.03	END BR			
				2.18	BEG BR			
				2.19	PVT RD			
				2.20	R/R CSX			
				2.20	STRUC #15151			
				2.21	END BR			
				2.38	CRABBS BRANCH WAY			
				2.38	STRUC #15150			
				2.52		5	60J	
				2.63	RP 37006 RAMP 6 FR IS 370 TO CO 212			
				2.63	RP 37008 RAMP 8 FR CO 212 FR IS 370			
				2.69		4	48J	
				2.77	RP 37003 RAMP 3 FR IS 370 TO CO 212			
				2.86	CO 212 SHADY GROVE RD			
				2.86	STRUC #15149			
				3.04	CROSS-OVER	4	48I	
				3.10	RP 37002 RAMP 2 FR IS 370 TO CO 212			
				3.13	RP 37004 RAMP 4 FR CO 212 TO IS 370			
				3.13	ENT TO METRO PARKING (AHEAD)			

ROUTE NUMBER.....MD 384
INVENTORY DIRECTION....EAST
NAME: COLESVILLE RD

PRIMARY	R	URB-OTHER PRIN ART	DIVIDED NONE	0.00	MD 390 16TH ST	6	72I	16,450
				0.11	SPEED LIMIT 30 MPH			
				0.16	OP 617 DRAPER LA			
				0.25	MD 410 EAST WEST HWY			28,375
				0.30	STRUC METRO			
				0.39	CO1300 SECOND AVE			
				0.39	CO 668 WAYNE AVE			
				0.44	CO 670 RAMSEY AVE			
				0.45	CO1429 RAMSEY AVE			
				0.53	US 29 GEORGIA AVE/COLESVILLE RD			
				0.53	MD 97 GEORGIA AVE			

* A,B = UNIMPROVED; C = GRADED & DRAINED; D,E = SOIL, GRAVEL, STONE; F,G = LOW TYPE BITUMINOUS;
H,I = HIGH TYPE BITUMINOUS; J = CONCRETE; K = BRICK; L = BLOCK

STATE HIGHWAY ADMINISTRATION OF MARYLAND
HIGHWAY INFORMATION SERVICES DIVISION
DATA SUPPORT GROUP

STATE HIGHWAY LOCATION REFERENCE

ROUTE NUMBER.....MD 390
INVENTORY DIRECTION....NORTH
NAME: 16TH ST

COUNTY-MONTGOMERY
SHA DISTRICT.....3
DATE.....12/31/2000

SYSTEM	FUNCTIONAL CLASS	HWY TYPE	ACCESS CONTRL	MILEPOINT	MILEPOINT DESCRIPTION	MARKED LANES	SURFACE WIDTH/TYPE*	AADT
SECONDARY R	URB-OTHER PRIN ART	DIVIDED	PART	0.00	WASH DC LINE	5	51I	42,300
				0.02 MD 384	COLESVILLE RD			
				0.04		5	62I	
				0.16 MD 410	EAST WEST HWY	6	68I	42,325
				0.18	SPUR TO MD 410			
				0.25	SPEED LIMIT 35 MPH			
				0.28	SPUR TO SPRING ST			
				0.30 CO 598	SPRING ST			
				0.32	SPUR FR SPRING ST			
				0.58	BEG BR			
				0.61	R/R #CSX 140 483 L			
				0.61	STRUC #15089			
				0.63	END BR			
				0.75 CO3336	LYTTONSVILLE RD			
				0.85 CO 582	ELKHART ST			40,400
				0.85 CO1300	SECOND AVE			
				0.96 CO 588	GRACE CHURCH RD			
				0.99		4	68I	
				1.09 MD 97	GEORGIA AVE			

ROUTE NUMBER.....MD 396
INVENTORY DIRECTION....EAST
NAME: MASSACHUSETTS AVE

SECONDARY R	URB-MINOR ARTERIAL	UNDIVIDED	NONE	0.00 MD 614	GOLDSBORO RD	2	24I	15,800
				0.05	SPEED LIMIT 30 MPH			
				0.09 CO1541	AVALON DR			
				0.13 CO1542	BENT BRANCH RD			
				0.20 CO 489	MOHICAN PL			
				0.32 CO 809	RAMSGATE RD			
				0.39 CO 802	WYNNWOOD RD			
				0.47 CO 807	ARDMORE CT			
				0.56 CO4428	OSCEOLA RD			
				0.65 CO 799	ONONDAGA RD	3	50I	
				0.71 CO 507	SANGAMORE RD			18,750
				0.76	SPEED LIMIT 35 MPH			
				0.85 CO 506	WALHONDING RD	4	50I	
				0.89 CO1764	ONONDAGA RD			
				0.97 CO4428	OSCEOLA RD			
				0.97 CO1121	MARLYN DR			

* A,B = UNIMPROVED; C = GRADED & DRAINED; D,E = SOIL, GRAVEL, STONE; F,G = LOW TYPE BITUMINOUS;
H,I = HIGH TYPE BITUMINOUS; J = CONCRETE; K = BRICK; L = BLOCK

STATE HIGHWAY ADMINISTRATION OF MARYLAND
HIGHWAY INFORMATION SERVICES DIVISION
DATA SUPPORT GROUP

STATE HIGHWAY LOCATION REFERENCE

ROUTE NUMBER.....MD 396 CONTINUED
INVENTORY DIRECTION....EAST
NAME: MASSACHUSETTS AVE

COUNTY-MONTGOMERY
SHA DISTRICT.....3
DATE.....12/31/2000

SYSTEM	FUNCTIONAL CLASS	HWY TYPE	ACCESS CONTRL	MILEPOINT	MILEPOINT DESCRIPTION	MARKED LANES	SURFACE WIDTH/TYPE*	AADT
SECONDARY R	URB-MINOR ARTERIAL	UNDIVIDED	NONE	1.03	CO1854 CROMWELL DR	4	50I	18,750
				1.11	CO1469 BROOKWAY DR			
		CTL		1.14	CO1472 BRILEY PL	4	48I	
				1.34	CO4426 NO NAME			
				1.44	CO4425 WESTBARD AVE			
				1.44	CO 810 FORT SUMNER DR			
		UNDIVIDED		1.46				
				1.50	R/R #CSX 139 523 T			
				1.52	STRUC #15057 LITTLE FALLS			
				1.54	GV 33 LITTLE FALLS PKWY			28,700
		DIVIDED		1.58	CO 480 BROOKVIEW DR	4	56I	
				1.72	CO 483 BALTIMORE AVE			
				1.72	CO1210 FALMOUTH RD			
				1.83	CO 487 NEWPORT AVE			
				1.89		4	48I	
		UNDIVIDED		1.98	CO4904 CAPE COD CT			
				2.06	CO 481 JAMESTOWN RD			
				2.16	CO 476 DUVALL DR			
				2.21	WASH DC LINE			

ROUTE NUMBER.....MD 410
INVENTORY DIRECTION....EAST
NAME: MONTGOMERY AVE

SECONDARY R	URB-OTHER PRIN ART	DIVIDED	NONE	0.00	CO 367 MONTGOMERY LA (BACK)	5	70I	35,000
				0.00	MD 355 WISCONSIN AVE			
				0.08	CO 404 WAVERLY ST	6	83I	
				0.09	SPEED LIMIT 25 MPH			
				0.13		6	72I	
				0.17	CO4454 PEARL ST			
				0.20		6	91I	
				0.25		6	75I	
				0.35	CO 983 CHELTON RD			
				0.40		4	53I	
				0.44	SPUR TO MD 410 (WB/L)			
		UNDIVIDED		0.45	MD 410 (WB/L) EAST WEST HWY	4	50I	
NAME: EAST WEST HWY				0.45				
				0.48	SPEED LIMIT 30 MPH			
				0.52	R/R #CSX 139 515 B			
				0.52	STRUC #15058			

* A,B = UNIMPROVED; C = GRADED & DRAINED; D,E = SOIL, GRAVEL, STONE; F,G = LOW TYPE BITUMINOUS;
H,I = HIGH TYPE BITUMINOUS; J = CONCRETE; K = BRICK; L = BLOCK

STATE HIGHWAY ADMINISTRATION OF MARYLAND
HIGHWAY INFORMATION SERVICES DIVISION
DATA SUPPORT GROUP

STATE HIGHWAY LOCATION REFERENCE

ROUTE NUMBER.....MD 410 CONTINUED
INVENTORY DIRECTION....EAST
NAME: EAST WEST HWY

COUNTY-MONTGOMERY
SHA DISTRICT.....3
DATE.....12/31/2000

SYSTEM	FUNCTIONAL CLASS	HWY TYPE	ACCESS CONTRL	MILEPOINT	MILEPOINT DESCRIPTION	MARKED LANES	SURFACE WIDTH/TYPE*	AADT
SECONDARY R	URB-OTHER PRIN ART	UNDIVIDED	NONE	0.70	CO1462 EDGEVALE ST	4	40I	35,000
				0.72	MU 72 MAPLE AVE #2			36,650
				0.77	MU 40 CHATHAM RD			
				0.87	MU 80 MEADOW LA			
				0.89	SPUR TO MEADOW LA			
				0.99	SPUR TO MD 185			
				0.99	SPUR FR MD 185			
				1.01	MD 185 CONNECTICUT AVE			24,625
				1.03	SPUR TO MD 185			
				1.03	SPUR FR MD 185			
				1.04	SPEED LIMIT 35 MPH	4	46I	
				1.13	CO 551 GLENDALE RD			
				1.22	CO 546 CYPRESS PL			
		DIVIDED		1.29	SPUR TO CURTIS ST	4	48I	
				1.30	CO 554 CURTIS ST			
				1.33	CO2113 ALLEY			
				1.38	SPUR TO BROOKVILLE RD			37,600
				1.42	MD 186 BROOKVILLE RD			
				1.46	CO1839 ROCTON AVE			
		UNDIVIDED		1.51		4	44I	
				1.55	CO3140 GLENGALEN LA			
				1.80	CO 518 TWIN FORKS LA			
				1.87	SPUR FR JONES MILL RD			
				1.87	SPUR TO BEACH RD			
				1.89	CO4460 JONES MILL RD	4	63I	
				1.89	GV 4 BEACH DR			
				1.90	SPUR FR BEACH DR			
				1.92	SPUR TO JONES MILL RD			
				1.97	STRUC #15059 ROCK CREEK			
				1.99		4	61I	
		DIVIDED		2.05	CO1258 MEADOWBROOK LA	4	48I	
				2.05	OP4693 MEADOWBROOK LA			
				2.11	CO 974 LARRY PL			
				2.18	CO 972 DONNYBROOK DR			
				2.19	CO 995 COLSTON DR			
				2.31	CO1262 ELLINGSON DR			
				2.33	CO2108 ELLINGSON DR			
				2.54	CO 535 GRUBB RD			
				2.70	SPUR TO CO 1261			
		UNDIVIDED		2.92	CO4496 WASHINGTON AVE	4	44I	
				2.92	CO 999 SUNDALE DR			
				3.12	OP 611 ROSEMARY HILLS DR			

* A,B = UNIMPROVED; C = GRADED & DRAINED; D,E = SOIL, GRAVEL, STONE; F,G = LOW TYPE BITUMINOUS;
H,I = HIGH TYPE BITUMINOUS; J = CONCRETE; K = BRICK; L = BLOCK

STATE HIGHWAY ADMINISTRATION OF MARYLAND
HIGHWAY INFORMATION SERVICES DIVISION
DATA SUPPORT GROUP

STATE HIGHWAY LOCATION REFERENCE

ROUTE NUMBER.....MD 410 CONTINUED
INVENTORY DIRECTION....EAST
NAME: EAST WEST HWY

COUNTY-MONTGOMERY
SHA DISTRICT.....3
DATE.....12/31/2000

SYSTEM	FUNCTIONAL CLASS	HWY TYPE	ACCESS CONTRL	MILEPOINT	MILEPOINT DESCRIPTION	MARKED LANES	SURFACE WIDTH/TYPE*	AADT
SECONDARY R	URB-OTHER PRIN ART	UNDIVIDED	NONE	3.14	STRUC #15060 ROCK CREEK	4	44I	37,600
				3.23	OP 614 NO NAME			
				3.34	OP 613 NO NAME	4	43I	
		DIVIDED		3.42		4	48I	
				3.43	SPUR FR MD 390			
				3.44	OP 615 CAREY LA			
				3.48	MD 390 16TH ST			23,650
		UNDIVIDED		3.51				
				3.54	OP 616 W FALKLAND LA			
				3.58	OP 616 E FALKLAND LA			
				3.62	OP 617 DRAPER LA			
				3.66		4	68I	
				3.71	MD 384 COLESVILLE RD			
				3.77		4	56I	
				3.96		4	41I	
				4.02	CO 649 BLAIR MILL RD			
				4.02	SPUR TO NEWELL ST			
				4.05	CO 783 NEWELL ST	4	42I	
				4.12		4	38I	
				4.21	SPUR FR GEORGIA AVE			
NAME: BURLINGTON AVE		DIVIDED		4.24	US 29 GEORGIA AVE	4	46I	19,400
				4.24				
				4.24	CO1296 13TH ST			
				4.25	SPUR TO GEORGIA AVE			
		UNDIVIDED		4.27		3	42I	
				4.33	R/R #CSX 140 479 E			
				4.33	STRUC #15061			
				4.35	CO1382 SELIM RD	3	36I	
		DIVIDED		4.39	SPUR FR FENTON ST			
NAME: PHILADELPHIA AVE				4.42	CO 629 FENTON ST			
		UNDIVIDED		4.43	SPUR FR FENTON AVE	2	27I	
U				4.56	MU 230 IN CORP LMTS TAKOMA PARK	2	29I	11,150
				4.56	MU 230 CHICAGO AVE			
				4.63	SPEED LIMIT 30 MPH			
				4.72	MU1220 TAKOMA AVE			
				4.93	MU 110 BOSTON AVE			
				4.93	MU 70 BALTIMORE AVE			
				4.96	MD 320 PINEY BRANCH RD			11,125
MUNICIPAL				5.00	MU 220 CHESTNUT AVE	2	25I	
				5.00	END STATE MAINTENANCE			
				5.00	BEGIN MUNICIPAL MAINTENANCE			
				5.08	MU 670 HOLLY AVE			

* A,B = UNIMPROVED; C = GRADED & DRAINED; D,E = SOIL, GRAVEL, STONE; F,G = LOW TYPE BITUMINOUS;
H,I = HIGH TYPE BITUMINOUS; J = CONCRETE; K = BRICK; L = BLOCK

STATE HIGHWAY ADMINISTRATION OF MARYLAND
HIGHWAY INFORMATION SERVICES DIVISION
DATA SUPPORT GROUP

STATE HIGHWAY LOCATION REFERENCE

ROUTE NUMBER.....MD 410 CONTINUED
INVENTORY DIRECTION....EAST
NAME: PHILADELPHIA AVE

COUNTY-MONTGOMERY
SHA DISTRICT.....3
DATE.....12/31/2000

SYSTEM	FUNCTIONAL CLASS	HWY TYPE	ACCESS CONTRL	MILEPOINT	MILEPOINT DESCRIPTION	MARKED LANES	SURFACE WIDTH/TYPE*	AADT
MUNICIPAL U SECONDARY	URB-OTHER PRIN ART	UNDIVIDED	NONE	5.14 MU 100	BIRCH AVE	2	25I	11,125
				5.17	END MUNICIPAL MAINTENANCE			
				5.17	BEGIN STATE MAINTENANCE			
				5.20 MU 180	CEDAR AVE			
				5.20 MU1095	PHILADELPHIA AVE			
MUNICIPAL				5.29 MU 930	MAPLE AVE			
				5.29	END STATE MAINTENANCE			
				5.29	BEGIN MUNICIPAL MAINTENANCE			
				5.39 MU1080	PARK AVE			
				5.51 MU 680	HOLT PL	2	30I	
				5.56	END MUNICIPAL MAINTENANCE			
				5.56	BEGIN STATE MAINTENANCE			
				5.56 MD 195	CARROLL AVE (AHEAD)			
				5.63 MD 195	CARROLL AVE (BACK)			22,725
NAME: ETHAN ALLEN AVE				5.63	END STATE MAINTENANCE			
				5.63	BEGIN MUNICIPAL MAINTENANCE			
				5.66 MU1210	SYCAMORE AVE	2	24I	
				5.75 MU1352	WOODLAND AVE			
				5.80 MU 923	MANOR CIR			
				5.87 MU 740	JACKSON ST	2	23I	
				6.06 MU1120	PRINCE GEORGES AVE			
				6.11	SPEED LIMIT 25 MPH			
SECONDARY				6.16	END MUNICIPAL MAINTENANCE			
				6.16	BEGIN STATE MAINTENANCE			
				6.16 MU 390	ELM AVE			
		DIVIDED		6.27	ALLEY	4	52I	
				6.29	SPUR TO MD 650			
				6.29	SPUR FR MD 650			
				6.31 MD 650	NEW HAMPSHIRE AVE			
				6.31	OUT CORP LMTS TACOMA PARK			
				6.31	PRINCE GEORGES CO/L			

ROUTE NUMBER.....IS 495
INVENTORY DIRECTION....EAST
NAME: CAPITAL BELTWAY

PRIMARY R	URB-INTERSTATE	DIVIDED	FULL	0.00	BEGIN STRUCTURE IN VIRGINIA	8	96J	203,988
				0.06	VIRGINIA ST/L			
				0.06	STRUC #15100 POTOMAC RIVER			

* A,B = UNIMPROVED; C = GRADED & DRAINED; D,E = SOIL, GRAVEL, STONE; F,G = LOW TYPE BITUMINOUS;
H,I = HIGH TYPE BITUMINOUS; J = CONCRETE; K = BRICK; L = BLOCK

STATE HIGHWAY ADMINISTRATION OF MARYLAND
HIGHWAY INFORMATION SERVICES DIVISION
DATA SUPPORT GROUP

STATE HIGHWAY LOCATION REFERENCE

ROUTE NUMBER.....IS 495 CONTINUED
INVENTORY DIRECTION....EAST
NAME: CAPITAL BELTWAY

COUNTY-MONTGOMERY
SHA DISTRICT.....3
DATE.....12/31/2000

SYSTEM	FUNCTIONAL CLASS	HWY TYPE	ACCESS CONTRL	MILEPOINT	MILEPOINT DESCRIPTION	MARKED LANES	SURFACE WIDTH/TYPE*	AADT
PRIMARY	R	URB-INTERSTATE	DIVIDED FULL	0.27	END BR	8	96I	203,988
				0.33	BEG BR			
				0.33	RP 49504 RAMP 4 FR IS 495 TO GV 6			
				0.34	RP 49506 RAMP 6 FR GV 6 TO IS 495			
				0.34	STRUC #15101 C&O CANAL			
				0.39	CLARA BARTON MEM PKWY EB/L			
				0.40	END BR			
				0.49	RP 49503 RAMP 3 FR RAMP 6 TO IS 495			
				0.49	BEG BR			
				0.50	RP 49503 RAMP 3 FR RAMP 6 TO IS 495			
				0.52	GV 6 CLARA BARTON PKWY			
				0.52	STRUC #15104			
				0.52	EXIT #41			
				0.56	RP 49507 RAMP 7 FR GV 6 TO RAMP 6			
				0.60	CO4690 MACARTHUR BLVD			
				0.61	END BR			
				0.61	RP 49508 RAMP 8 FR IS 495 TO GV 6			
				0.68	SPEED LIMIT 55 MPH			
				1.11	CO 781 PERSIMMON TREE RD			
				1.11	STRUC #15105			
				1.12	ATR STATION #0040 (CHART)			
				1.78	CO 148 SEVEN LOCKS RD			
				1.78	STRUC #15106			
				1.82	RP 49510 RAMP 10 FR IS 495 X TO IS 495			
				1.87	BEG BR			
				1.88	STRUC #15108 THOMAS BRANCH			
				1.90	IS 495X (SB/L)			
				1.90	RP 49504 RAMP 4 FR IS 495 X TO MD 190			
				1.90	EXIT #40			
				1.94	END BR			
				2.21	IS 495X CABIN JOHN PKWY	9	108I	
				2.30	IS 495X (SB/L)			
				2.37	MD 190 RIVER RD			213,575
				2.37	STRUC #15110			
				2.37	EXIT #39			
				2.58	RP 49502 RAMP 2 FR MD 190 TO IS 495			
				2.60	RP 49511 COLLECTOR A			
				2.62		10	120I	
				3.09		8	96I	
				3.27		9	108I	
				3.56		8	96I	
				3.69	MD 191 BRADLEY BLVD			

* A,B = UNIMPROVED; C = GRADED & DRAINED; D,E = SOIL, GRAVEL, STONE; F,G = LOW TYPE BITUMINOUS;
H,I = HIGH TYPE BITUMINOUS; J = CONCRETE; K = BRICK; L = BLOCK

STATE HIGHWAY ADMINISTRATION OF MARYLAND
HIGHWAY INFORMATION SERVICES DIVISION
DATA SUPPORT GROUP

STATE HIGHWAY LOCATION REFERENCE

ROUTE NUMBER.....IS 495 CONTINUED
INVENTORY DIRECTION....EAST
NAME: CAPITAL BELTWAY

COUNTY-MONTGOMERY
SHA DISTRICT.....3
DATE.....12/31/2000

SYSTEM	FUNCTIONAL CLASS	HWY TYPE	ACCESS CONTRL	MILEPOINT	MILEPOINT DESCRIPTION	MARKED LANES	SURFACE WIDTH/TYPE*	AADT	
PRIMARY	R	URB-INTERSTATE	DIVIDED	FULL	3.69	STRUC #15111	8	96I	213,575
					3.84	IS 270Y (SB/L)	7	84I	
					3.92	IS 270Y NO NAME	5	60I	146,550
					3.92	EXIT #38			
					3.95	IS 270Y NO NAME			
					3.95	STRUC #15112			
					4.10		6	72I	
					4.21	CO 167 GREENTREE RD			
					4.21	STRUC #15113			
					4.83	CO 837 FERNWOOD RD			
					4.83	STRUC #15114			
					5.42	RP 49508 RAMP 8 FR MD 187 TO IS 495			
					5.45	RP 49506 RAMP 6 FR IS 495 TO MD 187			
					5.61	MD 187 OLD GEORGETOWN RD			133,900
					5.61	STRUC #15115			
					5.61	EXIT #36			
					5.76	RP 49502 RAMP 2 FR IS 495 TO MD 187			
					5.80	RP 49504 RAMP 4 FR MD 187 TO IS 495			
					5.98		5	60I	
					6.21	RP 49506 RAMP 6 FR IS 495 TO MD 355			
					6.37	IS 270 (SB/L)			
					6.37	STRUC #15145			
					6.39	RP 27006 RAMP 6 FR IS 270 TO MD 355			
					6.39	STRUC #15162			
					6.46	RP 49501 RAMP 1 FR MD 355 TO IS 495			
					6.47	IS 270 (SB/L)			
					6.52	IS 270 EISENHOWER MEMORIAL HWY	7	84I	
					6.52	EXIT #35			
					6.63	MD 355 (SB/L)			
					6.63	STRUC #15118			
					6.63	STRUC #15120			
					6.68	METRO STRUC			
					6.71	MD 355 ROCKVILLE PIKE			248,675
					6.71	STRUC #15119			
					6.71	STRUC #15121			
					6.71	EXIT #34			
					6.76	RP 49505 RAMP 5 FR MD 355 TO IS 495	8	96I	
					6.80	RP 49502 RAMP 2 FR IS 495 TO MD 355			
					6.87	RP 49504 RAMP 4 FR MD 355 TO IS 495			
					6.87	STRUC #15380X BR OF ROCK CREEK			
					7.31	STRUC #15141			
					7.36	CO 319 CEDAR LA			

* A,B = UNIMPROVED; C = GRADED & DRAINED; D,E = SOIL, GRAVEL, STONE; F,G = LOW TYPE BITUMINOUS;
H,I = HIGH TYPE BITUMINOUS; J = CONCRETE; K = BRICK; L = BLOCK

STATE HIGHWAY ADMINISTRATION OF MARYLAND
HIGHWAY INFORMATION SERVICES DIVISION
DATA SUPPORT GROUP

STATE HIGHWAY LOCATION REFERENCE

ROUTE NUMBER.....IS 495 CONTINUED
INVENTORY DIRECTION....EAST
NAME: CAPITAL BELTWAY

COUNTY-MONTGOMERY
SHA DISTRICT.....3
DATE.....12/31/2000

SYSTEM	STATE	FUNCTIONAL CLASS	HWY TYPE	ACCESS CONTRL	MILEPOINT	MILEPOINT DESCRIPTION	MARKED LANES	SURFACE WIDTH/TYPE*	AADT
PRIMARY	R	URB-INTERSTATE	DIVIDED	FULL	7.36	STRUC #15122	8	96I	248,675
					8.04	RP 49508 RAMP 8 FR MD 185 TO IS 495			
					8.10	RP 49503 RAMP 3 FR IS 495 TO MD 185			
					8.21	RP 49505 RAMP 5 FR MD 185 TO IS 495			
					8.21	BEG BR			
					8.24	MD 185 CONNECTICUT AVE			228,175
					8.24	STRUC #15123			
					8.24	EXIT #33			
					8.26	END BR			
					8.30	RP 49501 RAMP 1 FR MD 185 TO IS 495			
					8.36	RP 49504 RAMP 4 FR MD 185 TO IS 495			
					8.43	CO 538 KENSINGTON PKWY			
					8.43	STRUC #15124			
					8.61	RP 49502 RAMP 2 FR IS 495 TO MD 185			
					9.21	CO 533 STONEYBROOK DR			
					9.21	STRUC #15126 ROCK CREEK			
					9.58	CO1227 FOREST GLEN RD			
					9.58	STRUC #15127			
					9.75	STRUC #15128			
					9.75	R/R #CSX 140 487 W			
					9.82	CO7073 SEMINARY RD			
					9.82	STRUC #15129			
					10.25	RP 49508 RAMP 8 FR MD 97 TO IS 495			
					10.32	RP 49506 RAMP 6 FR IS 495 TO MD 97			
					10.40	RP 49505 RAMP 5 FR MD 97 TO IS 495			
					10.43	BEG BR			
					10.45	MD 97 GEORGIA AVE			247,000
					10.45	STRUC #15130			
					10.45	EXIT #31			
					10.47	END BR			
					10.47	RP 49501 RAMP 1 FR MD 97 TO IS 495			
					10.50	RP 49503 RAMP 3 FR IS 495 TO MD 97			
					10.57	RP 49502 RAMP 2 FR IS 495 TO MD 97			
					10.57	RP 49504 RAMP 4 FR MD 97 TO IS 495			
					10.93	BEG BR			
					10.95	STRUC #15131 SLIGO CREEK			
					10.97	END BR			
					10.99	STRUC #15132 SLIGO CREEK			
					11.06	GV 7 SLIGO CREEK PKWY			
					11.06	STRUC #15133			
					11.58	BEG BR			
					11.59	CO 675 BRUNETT AVE			

* A,B = UNIMPROVED; C = GRADED & DRAINED; D,E = SOIL, GRAVEL, STONE; F,G = LOW TYPE BITUMINOUS;
H,I = HIGH TYPE BITUMINOUS; J = CONCRETE; K = BRICK; L = BLOCK

STATE HIGHWAY ADMINISTRATION OF MARYLAND
HIGHWAY INFORMATION SERVICES DIVISION
DATA SUPPORT GROUP

STATE HIGHWAY LOCATION REFERENCE

ROUTE NUMBER.....IS 495 CONTINUED
INVENTORY DIRECTION....EAST
NAME: CAPITAL BELTWAY

COUNTY-MONTGOMERY
SHA DISTRICT.....3
DATE.....12/31/2000

SYSTEM	FUNCTIONAL CLASS	HWY TYPE	ACCESS CONTRL	MILEPOINT	MILEPOINT DESCRIPTION	MARKED LANES	SURFACE WIDTH/TYPE*	AADT
PRIMARY	R	URB-INTERSTATE	DIVIDED FULL	11.59	STRUC #15134	8	96I	247,000
				11.61	END BR			
				11.71	RP 49508 RAMP 8 FR US 29 TO IS 495			
				11.75	RP 49506 RAMP 6 FR IS 495 TO US 29			
				11.86	RP 49507 RAMP 7 FR IS 495 TO US 29			
				11.88	US 29 COLESVILLE RD			232,000
				11.88	STRUC #15135			
				11.88	EXIT #30			
				11.90	RP 49503 RAMP 3 FR IS 495 TO US 29			
				11.96	RP 49501 RAMP 1 FR US 29 TO IS 495			
				12.06	RP 49504 RAMP 4 FR US 29 TO IS 495			
				12.39	RP 49506 RAMP 6 FR IS 495 TO MD 193			
				12.46	RP 49507 RAMP 7 FR IS 495 TO MD 193			
				12.49	RP 49505 RAMP 5 FR MD 193 TO IS 495			
				12.52	MD 193 UNIVERSITY BLVD E			203,999
				12.52	STRUC #15136			
				12.52	EXIT #29			
				12.57	RP 49501 RAMP 1 FR MD 193 TO IS 495			
				12.70	RP 49502 RAMP 2 FR IS 495 TO MD 193			
				12.75	RP 49504 RAMP 4 FR MD 193 TO IS 495			
				13.08	VARIABLE MESSAGE SIGN #322 (EB/L)			
				13.09	BEG BR			
				13.14	STRUC #15137 NORTHWEST BRANCH			
				13.19	END BR			
				13.28	ATR STATION #0041 (CHART)			
				13.49		9	108I	
				13.90	RP 49506 RAMP 6 FR IS 495 TO MD 650			
				13.94	RP 49508 RAMP 8 FR MD 650 TO IS 495			
				14.05	RP 49507 RAMP 7 FR IS 495 TO MD 650			
				14.05	RP 49505 RAMP 5 FR MD 650 TO IS 495			
				14.08	BEG BR			
				14.10	MD 650 NEW HAMPSHIRE AVE			212,775
				14.10	STRUC #15138			
				14.10	EXIT 28			
				14.12	END BR			
				14.14	RP 49503 RAMP 3 FR IS 495 TO MD 650			
				14.16	RP 49501 RAMP 1 FR RAMP 4 TO IS 495			
				14.28	RP 49501 RAMP 1 FR RAMP 4 TO IS 495			
				14.28	STRUC #15139			
				14.38	RP 49502 RAMP 2 FR IS 495 TO MD 650			
				14.38	PRINCE GEORGES CO/L			

* A,B = UNIMPROVED; C = GRADED & DRAINED; D,E = SOIL, GRAVEL, STONE; F,G = LOW TYPE BITUMINOUS;
H,I = HIGH TYPE BITUMINOUS; J = CONCRETE; K = BRICK; L = BLOCK

STATE HIGHWAY ADMINISTRATION OF MARYLAND
HIGHWAY INFORMATION SERVICES DIVISION
DATA SUPPORT GROUP

STATE HIGHWAY LOCATION REFERENCE

ROUTE NUMBER.....IS 495X
INVENTORY DIRECTION...NORTH
NAME: CABIN JOHN PKWY

COUNTY-MONTGOMERY
SHA DISTRICT.....3
DATE.....12/31/2000

SYSTEM	FUNCTIONAL CLASS	HWY TYPE	ACCESS CONTRL	MILEPOINT		MILEPOINT DESCRIPTION	MARKED LANES	SURFACE WIDTH/TYPE*	AADT
SECONDARY R	URB-FRWY/EXPWY	DIVIDED	FULL	0.00	GV 6	CLARA BARTON PKWY	2	38I	17,275
				0.02		SPEED LIMIT 35 MPH			
				0.05			3	45I	
				0.08		BEG BR			
				0.11		STRUC #15087 THOMAS BRANCH			
				0.13		END BR			
				0.19		BEG BR			
				0.20	CO4690	MACARTHUR BLVD	3	48I	
				0.22		STRUC #15085 THOMAS BRANCH			
				0.22		SPEED LIMIT 55 MPH			
				0.24		END BR			
				0.37			4	48I	
				1.02		STRUC #15084 BOOZE CREEK			
				1.22		IS 495 (SB/L)			
				1.22		STRUC #15108			
				1.26	RP 49504	RAMP 4 FR IS 495 X TO MD 190			
				1.26		STRUC #15109			
				1.27	RP 49510	RAMP 10 FR IS 495 X TO IS 495			
				1.28	RP 49509	RAMP 9 FR IS 495 X TO RAMP 4	3	36I	
				1.32	RP 49511	COLLECTOR A			
				1.50	IS 495	CAPITAL BELTWAY			
				1.50		EXIT #40			

ROUTE NUMBER.....MD 547
INVENTORY DIRECTION...EAST
NAME: STRATHMORE AVE

SECONDARY R	URB-MINOR ARTERIAL	UNDIVIDED	NONE	0.00	MD 355	ROCKVILLE PIKE	2	29I	21,000
				0.01		SPUR TO MD 355			
				0.05		SPUR FR MD 355	2	24I	
				0.12		SPEED LIMIT 30 MPH			
				0.15	CO2552	JOLLY WAY			
				0.27	CO1606	STILLWATER AVE			
				0.59	CO1607	FLANDERS AVE			
				0.63		IN CORP LMTS GARRETT PARK			
				0.67	MU 70	KENILWORTH AVE	2	20I	
				0.76	MU 90	MONTROSE AVE	2	22I	20,925
				0.84	MU 40	CLERMONT AVE			
				0.93	MU 80	KESWICK ST			
				0.97	MU 107	RALEIGH AVE			
				0.97					

NAME: KNOWLES AVE

* A,B = UNIMPROVED; C = GRADED & DRAINED; D,E = SOIL, GRAVEL, STONE; F,G = LOW TYPE BITUMINOUS;
H,I = HIGH TYPE BITUMINOUS; J = CONCRETE; K = BRICK; L = BLOCK

STATE HIGHWAY ADMINISTRATION OF MARYLAND
HIGHWAY INFORMATION SERVICES DIVISION
DATA SUPPORT GROUP

STATE HIGHWAY LOCATION REFERENCE

ROUTE NUMBER.....MD 547 CONTINUED
INVENTORY DIRECTION....EAST
NAME: KNOWLES AVE

COUNTY-MONTGOMERY
SHA DISTRICT.....3
DATE.....12/31/2000

SYSTEM	FUNCTIONAL CLASS	HWY TYPE	ACCESS CONTRL	MILEPOINT	MILEPOINT DESCRIPTION	MARKED LANES	SURFACE WIDTH/TYPE*	AADT
SECONDARY U	URB-MINOR ARTERIAL	UNDIVIDED	NONE	1.05	MU 150 WEYMOUTH ST	2	22I	20,925
R				1.08	OUT CORP LMTS GARRETT PARK			
				1.14	STRUC #15062 ROCK CREEK			
				1.17		2	20I	
				1.22	GV 28 BEACH DR	2	24I	
				1.27	CO1064 PARKWOOD DR			
				1.29	CO2081 HOWARD AVE			
				1.38	CO1082 EWELL AVE			
				1.63	CO 307 SUMMIT AVE	2	36I	
U				1.64	IN CORP LMTS KENSINGTON			
				1.72	MU 60 DETRICK AVE	2	48I	
				1.80	MD 185 CONNECTICUT AVE			
				1.80	MU 200 KNOWLES AVE (AHEAD)			

ROUTE NUMBER.....MD 586
INVENTORY DIRECTION....EAST
NAME: VEIRS MILL RD

SECONDARY U	URB-OTHER PRIN ART	DIVIDED	NONE	0.00	MD 911 FIRST ST	4	48I	33,425
				0.00	MD 28 FIRST ST/VEIRS MILL RD			
				0.01	SPUR TO MD 28			
				0.01	SPEED LIMIT 35 MPH			
				0.04	MU3072 VEIRS MILL SERVICE RD			
				0.12	MU3073 VEIRS MILL SERVICE RD			
				0.12	MU1170 GAIL AVE			
				0.20	MU3280 WOODBURN RD			
				0.23	SPEED LIMIT 35 MPH			
				0.38	MU1000 EDMONSTON DR			
				0.42	MU1002 EDMONSTON DR			
				0.49	SPEED LIMIT 40 MPH			
				0.55	MU 720 CLAGETT DR			
				0.79	MU 420 BROADWOOD DR			
				1.00	MU 140 ARDENNES AVE			
				1.06	MU2120 MIDWAY AVE			
				1.11	MU3072 VEIRS MILL SER RD			
				1.26	MU 180 ATLANTIC AVE			
R				1.37	MU2090 MEADOW HILL RD			
				1.37	OUT CORP LMTS ROCKVILLE			
				1.48	CO3241 TWINBROOK PKWY			
				1.52	SPEED LIMIT 45 MPH			

* A,B = UNIMPROVED; C = GRADED & DRAINED; D,E = SOIL, GRAVEL, STONE; F,G = LOW TYPE BITUMINOUS;
H,I = HIGH TYPE BITUMINOUS; J = CONCRETE; K = BRICK; L = BLOCK

STATE HIGHWAY ADMINISTRATION OF MARYLAND
HIGHWAY INFORMATION SERVICES DIVISION
DATA SUPPORT GROUP

STATE HIGHWAY LOCATION REFERENCE

ROUTE NUMBER.....MD 586 CONTINUED
INVENTORY DIRECTION....EAST
NAME: VEIRS MILL RD

COUNTY-MONTGOMERY
SHA DISTRICT.....3
DATE.....12/31/2000

SYSTEM	FUNCTIONAL CLASS	HWY TYPE	ACCESS CONTRL	MILEPOINT	MILEPOINT DESCRIPTION	MARKED LANES	SURFACE WIDTH/TYPE*	AADT
SECONDARY R	URB-OTHER PRIN ART	DIVIDED	NONE	1.68	STRUC #15063 ROCK CREEK	4	48I	33,425
				1.97	CO 142 ASPEN HILL RD			
				2.25	CO2470 ARBUTUS AVE			
				2.47	OP 294 NO NAME			
				2.66	CO1804 ROBINDALE DR			
				2.85	CO1592 PARKLAND DR			
				2.85	CO2143 GAYNOR RD			
				2.97	SPEED LIMIT 35 MPH			
				3.02	CO2011 TURKEY BRANCH PKWY	5	58I	
				3.03	STRUC #15075 TURKEY BRANCH			
				3.23	CO1799 HAVARD ST	5	60I	
				3.36	CO1172 GRIDLEY RD	5	48I	
				3.43	SPUR TO & FR VEIRS MILL RD			
				3.48	CO1659 RANDOLPH RD	6	68I	51,100
				3.50	SPUR TO & FR VEIRS MILL RD			
				3.68	CO1677 BUSHEY DR	5	58I	
				3.78	CO1183 SAMPSON RD			
				3.86	CO4339 FERRARA AVE			
				3.96	MD 185A NO NAME			
				3.99	MD 185B NO NAME			
				4.01	MD 185 CONNECTICUT AVE			37,650
				4.02	MD 185C NO NAME			
				4.06	MD 185D NO NAME			
				4.09	CO1418 DALEWOOD DR			
				4.16	CO1420 CENTERHILL ST	6	68I	
				4.21	CO 156 ANDREW ST			
				4.26	CO1423 VALLEYWOOD DR			
				4.28	CO1432 GAIL ST			
				4.38	CO 863 CLARIDGE RD			
				4.54	CO1430 PENDLETON DR			
				4.72	CO 147 NEWPORT MILL RD			
				4.76	CO1788 VEIRS MILL SERV RD	5	58I	
				4.85	CO1784 MONTERREY DR			
				4.85	CO4343 NORRIS DR			
				4.95	SCHOOLHOUSE CIR			
				5.03	SCHOOLHOUSE CIR			
				5.11	CO1788 VEIRS MILL SERV RD			
				5.14	CO2426 COLLEGE VIEW DR			
				5.16	CO1131 GALT AVE	6	68I	
				5.19	SPUR TO & FR KENSINGTON BLVD			
				5.33	SPUR TO MD 193			
				5.36	MD 193 UNIVERSITY BLVD W			39,400

* A,B = UNIMPROVED; C = GRADED & DRAINED; D,E = SOIL, GRAVEL, STONE; F,G = LOW TYPE BITUMINOUS;
H,I = HIGH TYPE BITUMINOUS; J = CONCRETE; K = BRICK; L = BLOCK

STATE HIGHWAY ADMINISTRATION OF MARYLAND
HIGHWAY INFORMATION SERVICES DIVISION
DATA SUPPORT GROUP

STATE HIGHWAY LOCATION REFERENCE

ROUTE NUMBER.....MD 586 CONTINUED
INVENTORY DIRECTION....EAST
NAME: VEIRS MILL RD

COUNTY-MONTGOMERY
SHA DISTRICT.....3
DATE.....12/31/2000

SYSTEM	FUNCTIONAL CLASS	HWY TYPE	ACCESS CONTRL	MILEPOINT	MILEPOINT DESCRIPTION	MARKED LANES	SURFACE WIDTH/TYPE*	AADT
SECONDARY R	URB-OTHER PRIN ART	DIVIDED	NONE	5.39 CO2144	ALLEY	6	68I	39,400
				5.43 CO 866	ENNALLS AVE			
				5.55 CO 865	GRANDVIEW AVE			23,625
				5.55	ENT TO WHEATON PLAZA			
				5.66		5	58I	
				5.71	SPUR TO MD 97			
				5.78 MD 97	GEORGIA AVE			

ROUTE NUMBER.....MD 605
INVENTORY DIRECTION....NORTH
NAME: TAKOMA AVE

SECONDARY U	URB-COLLECTOR	UNDIVIDED	NONE	0.00	WASH DC LINE	2	36J	3,799
				0.01 MU1225	TAKOMA AVE	2	36I	
				0.04	SPEED LIMIT 25 MPH			
				0.13 MU 150	BUFFALO AVE	2	30J	
				0.28 MU 455	FENTON ST			
				0.28 MU 10	ALBANY AVE			
				0.28 MU1220	TAKOMA AVE (AHEAD)			

ROUTE NUMBER.....MD 614
INVENTORY DIRECTION....NORTH
NAME: GOLDSBORO RD

SECONDARY R	URB-MINOR ARTERIAL	DIVIDED	NONE	0.00 CO4690	MACARTHUR BLVD	2	34I	16,775
				0.02	SPUR TO MACARTHUR BLVD			
		UNDIVIDED		0.03	SPUR FR MACARTHUR BLVD	2	24I	11,775
				0.07	SPEED LIMIT 35 MPH			
				0.33 CO1987	TULIP HILL TERR	2	28I	
				0.37 CO1327	RANNOCH RD			
				0.46 MD 396	MASSACHUSETTS AVE	2	26I	16,775
				0.58		2	28I	
				0.62 CO5654	GOLDLEAF DR			
				0.66		2	24I	
				0.79 CO2455	REDWING RD			
				0.84 CO1213	WEDGEWOOD RD			
				0.89 CO2373	BLACKWOOD RD			
				0.97 CO1853	HAVILAND DR			

* A,B = UNIMPROVED; C = GRADED & DRAINED; D,E = SOIL, GRAVEL, STONE; F,G = LOW TYPE BITUMINOUS;
H,I = HIGH TYPE BITUMINOUS; J = CONCRETE; K = BRICK; L = BLOCK

STATE HIGHWAY ADMINISTRATION OF MARYLAND
HIGHWAY INFORMATION SERVICES DIVISION
DATA SUPPORT GROUP

STATE HIGHWAY LOCATION REFERENCE

ROUTE NUMBER.....MD 614 CONTINUED
INVENTORY DIRECTION....NORTH
NAME: GOLDSBORO RD

COUNTY-MONTGOMERY
SHA DISTRICT.....3
DATE.....12/31/2000

SYSTEM	FUNCTIONAL CLASS	HWY TYPE	ACCESS CONTRL	MILEPOINT	MILEPOINT DESCRIPTION	MARKED LANES	SURFACE WIDTH/TYPE*	AADT
SECONDARY R	URB-MINOR ARTERIAL	DIVIDED	NONE	0.99		3	39I	16,775
				1.02	MD 614B NO NAME			
				1.02	MD 614C NO NAME			
				1.04	MD 190 RIVER RD	4	54I	
				1.07	MD 614D NO NAME			
				1.07	MD 614A NO NAME			
		UNDIVIDED		1.12		2	22I	
				1.15	CO2138 MILLWOOD RD			
				1.27	SPEED LIMIT 30 MPH			
				1.62	CO2133 RADNOR RD			
				1.63	CO2289 RADNOR RD	2	24I	
				1.89	CO2525 GOLDSBORO CT	2	26I	
		DIVIDED		1.93		2	44I	
				1.95	SPUR FR MD 191			
				1.97	MD 191 BRADLEY BLVD			

ROUTE NUMBER.....MD 614A
INVENTORY DIRECTION....EAST
NAME: NO NAME

SECONDARY R	URB-LOCAL	UNDIVIDED	NONE	0.00	MD 190 RIVER RD	1	20I	
				0.02	MD 614 GOLDSBORO RD			

ROUTE NUMBER.....MD 614B
INVENTORY DIRECTION....SOUTH
NAME: NO NAME

SECONDARY R	URB-LOCAL	UNDIVIDED	NONE	0.00	MD 614 GOLDSBORO RD	1	20I	
				0.02	MD 190 RIVER RD			

ROUTE NUMBER.....MD 614C
INVENTORY DIRECTION....WEST
NAME: NO NAME

SECONDARY R	URB-LOCAL	UNDIVIDED	NONE	0.00	MD 190 RIVER RD	1	20I	
				0.02	MD 614 GOLDSBORO RD			

* A,B = UNIMPROVED; C = GRADED & DRAINED; D,E = SOIL, GRAVEL, STONE; F,G = LOW TYPE BITUMINOUS;
H,I = HIGH TYPE BITUMINOUS; J = CONCRETE; K = BRICK; L = BLOCK

STATE HIGHWAY ADMINISTRATION OF MARYLAND
HIGHWAY INFORMATION SERVICES DIVISION
DATA SUPPORT GROUP

STATE HIGHWAY LOCATION REFERENCE

ROUTE NUMBER.....MD 614D
INVENTORY DIRECTION...NORTH
NAME: NO NAME

COUNTY-MONTGOMERY
SHA DISTRICT.....3
DATE.....12/31/2000

SYSTEM	FUNCTIONAL CLASS	HWY TYPE	ACCESS CONTRL	MILEPOINT	MILEPOINT DESCRIPTION	MARKED LANES	SURFACE WIDTH/TYP*	AADT
SECONDARY R	URB-LOCAL	UNDIVIDED	NONE	0.00 MD 614	GOLDSBORO RD	1	20I	
				0.02 MD 190	RIVER RD			

ROUTE NUMBER.....MD 650
INVENTORY DIRECTION...NORTH
NAME: NEW HAMPSHIRE AVE

SECONDARY U	URB-OTHER PRIN ART	DIVIDED	NONE	0.00	IN CORP LMTS TAKOMA PARK	6	68I	36,875
				0.00 MD 410	EAST WEST HWY			
				0.00	PRINCE GEORGES CO/L			
				0.01	SPUR TO MD 410			
				0.03	SPUR FR MD 410			
				0.04 MU 60	AUBURN AVE			
				0.10 MU 320	DEVONSHIRE RD			
				0.12	SPEED LIMIT 35 MPH			
				0.14 MU 790	KENTLAND AVE			
				0.21 MU 840	LARCH AVE			
				0.23 MU 910	LOCUST AVE			
				0.27 MU 880	LINDEN AVE			
				0.33 MU1010	MYRTLE AVE			
				0.43 GV 3	SLIGO CREEK PKWY			
				0.45	STRUC #15013 SLIGO CREEK			
				0.52 MU 440	ERSKINE ST			
				0.52 MU 550	GLENSIDE DR			
				0.65 MU 970	MERWOOD DR			
				0.77 MU 800	KINGWOOD DR			
				0.83 MU 690	HOLTON LA			
				0.94 MU8040	ALLEY 4			
				0.94 MU 810	KIRKLYNN AVE			
				0.98 MU1370	HOLTON LA SERVICE RD			
				0.98	SPUR TO KIRKLYNN AVE			
				1.01	SPUR FR MD 193			
				1.01	SPUR TO MD 193			
				1.04 MD 193	UNIVERSITY BLVD			
				1.04	PRINCE GEORGES CO/L			
				1.04	OUT CORP LMTS TAKOMA PARK			
R			PART	2.35	PRINCE GEORGES CO/L			32,775
				2.35 CO1304	NORTHAMPTON DR			
				2.45 CO2788	FOX ST			
				2.68 CO4542	ADELPHI RD			69,675

* A,B = UNIMPROVED; C = GRADED & DRAINED; D,E = SOIL, GRAVEL, STONE; F,G = LOW TYPE BITUMINOUS;
H,I = HIGH TYPE BITUMINOUS; J = CONCRETE; K = BRICK; L = BLOCK

STATE HIGHWAY ADMINISTRATION OF MARYLAND
HIGHWAY INFORMATION SERVICES DIVISION
DATA SUPPORT GROUP

STATE HIGHWAY LOCATION REFERENCE

ROUTE NUMBER.....MD 650 CONTINUED
INVENTORY DIRECTION....NORTH
NAME: NEW HAMPSHIRE AVE

COUNTY-MONTGOMERY
SHA DISTRICT.....3
DATE.....12/31/2000

SYSTEM	FUNCTIONAL CLASS	HWY TYPE	ACCESS CONTRL	MILEPOINT	MILEPOINT DESCRIPTION	MARKED LANES	SURFACE WIDTH/TYPE*	AADT
SECONDARY R	URB-OTHER PRIN ART	DIVIDED	PART	2.68	CO1302 DILSTON RD	6	68I	69,675
				2.70	CO4543 NEW HAMPSHIRE AVE SER RD			
				2.76	SPEED LIMIT 40 MPH			
				2.96	CO1385 OAKVIEW DR			
				3.01	RP 49504 RAMP 4 FR MD 650 TO IS 495			
				3.10	RP 49506 RAMP 6 FR IS 495 TO MD 650	6	72I	
				3.16	RP 49503 RAMP 3 FR IS 495 TO MD 650			
				3.17	RP 49505 RAMP 5 FR MD 650 TO IS 495			
			NONE	3.23	IS 495 CAPITAL BELTWAY			62,075
				3.23	STRUC #15138			
				3.23	EXIT #28			
				3.29	RP 49502 RAMP 2 FR IS 495 TO MD 650			
				3.29	RP 49507 RAMP 7 FR IS 495 TO MD 650			
				3.32	CO2811 ELTON RD	6	68I	
				3.38	RP 49508 RAMP 8 FR MD 650 TO IS 495			
				3.46	CO 104 POWDER MILL RD			56,175
				3.55	SPEED LIMIT 35 MPH			
				3.66	CO 832 OVERLOOK DR			
				3.76	CO1116 OAKLAWN DR			
				3.88	ENT TO HILLENDALE CTR			
				4.01	CO1328 RODNEY RD			
				4.09	CO 217 CHALMERS RD			
				4.17	CO 107 CRESTHAVEN DR			
				4.27	CO1954 RUPPERT RD			
				4.37	SPUR TO ENT NAVAL SURFACE WEAPONS C			
				4.39	CO1952 SCHINDLER DR			
				4.39	ENT NAVAL SURFACE WEAPONS CENTER			
				4.62	CO2098 MCCENEY AVE			
				4.67	CO1378 NORTHWEST DR			
				4.72	CO1953 NEW HAMPSHIRE AVE SER RD			
				4.78		6	72I	
				4.87	SPUR FR MD 895			
				4.88	SPUR TO LOCKWOOD DR			
				4.89	CO 109 LOCKWOOD DR			48,875
				4.90	SPUR TO CO 109 LOCKWOOD DR			
				4.91	SPUR FR LOCKWOOD DR			
				4.97	ENT SHOPPING CENTER			
				5.01	RP102906 RAMP 6 FR US 29 TO MD 650	4	48I	
				5.02	RP102904 RAMP 4 FR MD 650 TO US 29			
				5.05	SPEED LIMIT 40 MPH			
				5.09	RP102905 RAMP 5 FR MD 650 TO US 29			
				5.12	RP102903 RAMP 3 FR US 29 TO MD 650			

* A,B = UNIMPROVED; C = GRADED & DRAINED; D,E = SOIL, GRAVEL, STONE; F,G = LOW TYPE BITUMINOUS;
H,I = HIGH TYPE BITUMINOUS; J = CONCRETE; K = BRICK; L = BLOCK

STATE HIGHWAY ADMINISTRATION OF MARYLAND
HIGHWAY INFORMATION SERVICES DIVISION
DATA SUPPORT GROUP

STATE HIGHWAY LOCATION REFERENCE

ROUTE NUMBER.....MD 650 CONTINUED
INVENTORY DIRECTION....NORTH
NAME: NEW HAMPSHIRE AVE

COUNTY-MONTGOMERY
SHA DISTRICT.....3
DATE.....12/31/2000

SYSTEM	FUNCTIONAL CLASS	HWY TYPE	ACCESS CONTRL	MILEPOINT	MILEPOINT DESCRIPTION	MARKED LANES	SURFACE WIDTH/TYPE*	AADT
SECONDARY R	URB-OTHER PRIN ART	DIVIDED	NONE	5.16 US 29	COLESVILLE RD	4	48I	44,675
				5.16	STRUC #15067			
				5.18 RP102907	RAMP 7 FR US 29 TO MD 650			
				5.23 RP102901	RAMP 1 FR MD 650 TO RAMP 8			
				5.28 RP102908	RAMP 8 FR MD 650 TO US 29			
				5.30 RP102902	RAMP 2 FR US 29 TO MD 650			
				5.32 CO1495	MILESTONE DR	6	68I	
				5.46 CO4356	QUAINT ACRES DR			
				5.50 CO2150	TRACY DR			
				5.66 CO2710	NORA DR			
				5.77 CO1109	TANLEY RD			42,775
				5.82		6	76I	
				5.88 CO1500	SHERBROOK DR			
				6.00 CO 113	JACKSON RD			
				6.14 CO1499	WARRENTON DR			
				6.27 CO2006	VALLEY BROOK DR			
				6.33 CO1979	BRANTFORD AVE			
				6.42 CO2262	BLICK DR			
				6.49 CO2060	VENICE DR			
				6.68 CO 114	HOLLYWOOD AVE			
				6.68 CO5803	NORCROSS WAY			
				6.74 CO 115	ROSEMERE AVE			
				6.79 CO 117	ELDRID DR			
				6.88 CO1501	THOMAS DR			
				7.05 CO1504	SHAW AVE			
				7.10 CO3309	ANDREW DR			
				7.15 CO3820	CANNON RD			
				7.22 CO1978	BREGMAN RD			
				7.35 CO2563	WOLF DR			
				7.42 CO 122	VITAL WAY			
				7.52	SPUR FR RANDOLPH RD			
				7.53 CO1659	RANDOLPH RD	6	72I	34,475
				7.53 CO 99	E RANDOLPH RD			
				7.67 CO2801	MIDLAND RD			
				7.68	SPEED LIMIT 35 MPH			
				7.78 CO4357	COPLEY LA			
				7.81	SPEED LIMIT 45 MPH			
				7.88 CO 108	NOTLEY RD			
				7.88 CO 78	NOTLEY RD			
				8.03 CO 100	ORCHARD WAY			
				8.20 CO1868	HOBBS DR			
				8.23 CO2831	COLESVILLE MANOR DR			

* A,B = UNIMPROVED; C = GRADED & DRAINED; D,E = SOIL, GRAVEL, STONE; F,G = LOW TYPE BITUMINOUS;
H,I = HIGH TYPE BITUMINOUS; J = CONCRETE; K = BRICK; L = BLOCK

STATE HIGHWAY ADMINISTRATION OF MARYLAND
HIGHWAY INFORMATION SERVICES DIVISION
DATA SUPPORT GROUP

STATE HIGHWAY LOCATION REFERENCE

ROUTE NUMBER.....MD 650 CONTINUED
INVENTORY DIRECTION....NORTH
NAME: NEW HAMPSHIRE AVE

COUNTY-MONTGOMERY
SHA DISTRICT.....3
DATE.....12/31/2000

SYSTEM	FUNCTIONAL CLASS	HWY TYPE	ACCESS CONTRL	MILEPOINT	MILEPOINT DESCRIPTION	MARKED LANES	SURFACE WIDTH/TYPE*	AADT
SECONDARY R	URB-OTHER PRIN ART	DIVIDED	NONE	8.40		5	60I	34,475
				8.50	CO5471 CAPE MAY RD			
				8.63		4	60I	
				8.69		4	48I	
				8.93		4	72I	
				8.97	CO 161 GOOD HOPE RD			
				8.97	CO 76 BONIFANT RD			
				9.05	CO1522 PIPING ROCK DR			
				9.10		4	48I	
				9.17	OP 432 HEIL RD			
				9.26	CO3828 STONEGATE DR			
				9.26	CO5807 WINDRIDGE ACRES CT			
				9.50	CO2567 SOUTHVIEW AVE			
				9.73	CO 72 NORWOOD RD			
				9.73	CO9001 BRIGGS CHANEY RD EXT			
		CTL		9.98	CO 95 BRIGGS CHANEY RD			16,275
				10.09	CO1879 CLOVERLY ST			
				10.27	CO 73 BRYANTS NURSERY RD			
				10.32	CO1998 SNIDER LA			
				10.33				
				10.37	OP 417 NO NAME			
				10.40	CO2847 MCNEIL LA			
		DIVIDED		10.46				
				10.72	CO1107 HARDING LA			
				10.84	CO2806 SPOTSWOOD DR			
				10.99				
	RUR-MINOR ARTERIAL			11.00	MD 198 SPENCERVILLE RD			18,575
				11.12				
		UNDIVIDED		11.13		3	36I	
				11.17	OP 396 NO NAME			
				11.38	CO1106 MILLGROVE PL			
				11.38	OP5930 BAY HILL LA			
				11.47	CO2265 MILLGROVE RD	2	24I	
				11.54		2	20I	
				12.11	CO 145 EDNOR RD			
				12.37	CO2780 CLIFTONBROOK LA	2	22I	
				12.46	OP 393 NO NAME			
				12.57	CO 71 TUCKER LA			
				12.74	CO5611 SIR GALAHAD WAY			
				12.74	CO6510 AVENLEIGH DR			
				12.81				
				13.06	CO2865 TREE LAWN DR			

* A,B = UNIMPROVED; C = GRADED & DRAINED; D,E = SOIL, GRAVEL, STONE; F,G = LOW TYPE BITUMINOUS;
H,I = HIGH TYPE BITUMINOUS; J = CONCRETE; K = BRICK; L = BLOCK

STATE HIGHWAY ADMINISTRATION OF MARYLAND
HIGHWAY INFORMATION SERVICES DIVISION
DATA SUPPORT GROUP

STATE HIGHWAY LOCATION REFERENCE

ROUTE NUMBER.....MD 650 CONTINUED
INVENTORY DIRECTION....NORTH
NAME: NEW HAMPSHIRE AVE

COUNTY-MONTGOMERY
SHA DISTRICT.....3
DATE.....12/31/2000

SYSTEM	FUNCTIONAL CLASS	HWY TYPE	ACCESS CONTRL	MILEPOINT	MILEPOINT DESCRIPTION	MARKED LANES	SURFACE WIDTH/TYPE*	AADT
SECONDARY R	RUR-MINOR ARTERIAL	UNDIVIDED	NONE	13.27	CO6436 CRYSTAL SPRING DR	2	22I	18,575
				13.31	SPEED LIMIT 30 MPH			
				13.41		2	24I	
	RUR-MAJOR COLLECTOR			13.50	MD 108 ASHTON RD	3	34I	6,675
				13.58	CO5788 ORION CLUB DR			
				13.61		2	20I	
				13.70	OP 373 NO NAME			
				13.76	SPEED LIMIT 40 MPH			
				13.86	CO4793 ASHTON OAKS CT			
				14.36	CO4792 ASHCROFT CT			
				14.46	OP 372 NO NAME			
				14.50	OP 371 NO NAME			
				14.70	CO 69 BROOKE RD			
				14.83	CO 67 HAVILAND MILL RD			
				15.18		2	24I	
				15.38	STRUC #15017 HAWLINGS RIVER	2	20I	
				15.49	OP 363 WINDSWEPT LA	2	21I	
				15.64	CO5058 RIVERMIST CT			
				15.73		2	25I	
				15.86	CO3937 GOLD MINE RD			
				16.47	CO4557 BRIGHTON KNOLLS DR	2	20I	
	RUR-MINOR COLLECTOR			16.88	CO 57 BRIGHTON DAM RD			
				16.89	SPUR FR BRIGHTON DAM RD			
				17.34	CO4146 GREENBRIDGE RD			
				17.51	CO3720 HAWLINGS RD			
				17.69	CO4971 ROCKY GLEN DR			
				18.46	OP 73 NO NAME			
				19.05	CO5141 RIDGECROFT DR			
				19.43	SPEED LIMIT 30 MPH			
	RUR-MAJOR COLLECTOR			19.85	MD 97 GEORGIA AVE			1,975
NAME: DAMASCUS RD				19.85				
				20.17		2	24I	
				20.28		2	21I	
				20.39		2	24I	
	RUR-MINOR COLLECTOR			20.50	CO 54 SUNDOWN RD			
				20.51	SPEED LIMIT 40 MPH			
				20.55		2	22I	
				20.85	CO 55 HOWARD CHAPEL RD			
				21.22		2	21I	
				21.37		2	22I	
				21.98	CO 56 GRIFFITH RD			
				22.46	OP 56 NO NAME			

* A,B = UNIMPROVED; C = GRADED & DRAINED; D,E = SOIL, GRAVEL, STONE; F,G = LOW TYPE BITUMINOUS;
H,I = HIGH TYPE BITUMINOUS; J = CONCRETE; K = BRICK; L = BLOCK

STATE HIGHWAY ADMINISTRATION OF MARYLAND
HIGHWAY INFORMATION SERVICES DIVISION
DATA SUPPORT GROUP

STATE HIGHWAY LOCATION REFERENCE

ROUTE NUMBER.....MD 650 CONTINUED
INVENTORY DIRECTION....NORTH
NAME: DAMASCUS RD

COUNTY-MONTGOMERY
SHA DISTRICT.....3
DATE.....12/31/2000

SYSTEM	FUNCTIONAL CLASS	HWY TYPE	ACCESS CONTRL	MILEPOINT	MILEPOINT DESCRIPTION	MARKED LANES	SURFACE WIDTH/TYPE*	AADT
SECONDARY R	RUR-MINOR COLLECTOR	UNDIVIDED	NONE	24.60		2	21I	1,975
				24.79	CO 49 HIPSLEY MILL RD			
				25.01	SPEED LIMIT 30 MPH			
				25.08	MD 108 LAYTONSVILLE RD/DAMASCUS RD (AHEAD)			

ROUTE NUMBER.....MD 655
INVENTORY DIRECTION....NORTH
NAME: OLD MD 28

SECONDARY R	URB-LOCAL	UNDIVIDED	NONE	0.00	MD 28 NORBECK RD	2	18I	599
				0.13	SPUR TO MD 28			
				0.36	SPUR FR MD 28			
				0.42	SPUR TO MD 28			
				0.52	CO1336 ROSECROFT RD			
				0.56	MD 115 MUNCASTER MILL RD	2	25I	
				0.60	OP5409 MANOR HOUSE TERR			
				0.62	SPEED LIMIT 30 MPH			
				0.67	OP5408 NORBECK SQUARE DR			
				0.70	OP5409 MANOR HOUSE TERR			
				0.75		2	28I	
				0.79	OP5410 GEORGIAN SQ			
				0.84	OP5411 MANOR VILLAGE LA			
				0.90	OP5411 MANOR VILLAGE LA			
				0.92		2	22I	
		CTL		1.16		2	24I	
				1.23	CO1336 ROSECROFT RD			
				1.29	CO3385 ROSSMOOR BLVD			
		UNDIVIDED		1.35		2	22I	
				1.55	OP 442 BEVERLY RD			
				1.65	OP 443 MONTPELIER RD			
				1.79	OP3667 CARROLTON RD			
				1.86	ROAD END			

ROUTE NUMBER.....MD 655A
INVENTORY DIRECTION....NORTH
NAME: NO NAME

SECONDARY R	URB-LOCAL	UNDIVIDED	NONE	0.00	MD 28 NORBECK RD	2	26I	
-------------	-----------	-----------	------	------	------------------	---	-----	--

* A,B = UNIMPROVED; C = GRADED & DRAINED; D,E = SOIL, GRAVEL, STONE; F,G = LOW TYPE BITUMINOUS;
H,I = HIGH TYPE BITUMINOUS; J = CONCRETE; K = BRICK; L = BLOCK

STATE HIGHWAY ADMINISTRATION OF MARYLAND
HIGHWAY INFORMATION SERVICES DIVISION
DATA SUPPORT GROUP

STATE HIGHWAY LOCATION REFERENCE

ROUTE NUMBER.....MD 655A CONTINUED
INVENTORY DIRECTION....NORTH
NAME: NO NAME

COUNTY-MONTGOMERY
SHA DISTRICT.....3
DATE.....12/31/2000

SYSTEM	FUNCTIONAL CLASS	HWY TYPE	ACCESS CONTRL	MILEPOINT	MILEPOINT DESCRIPTION	MARKED LANES	SURFACE WIDTH/TYPE*	AADT
SECONDARY R	URB-LOCAL	UNDIVIDED	NONE	0.12	SPUR FR MD 97	2	30I	
				0.15		2	22I	
				0.21	SPUR TO MD 97			
				0.21	OP5955 THISTLEBRIDGE DR			
				0.52	SPUR TO MD 97			
				0.82	CUL DE SAC			

ROUTE NUMBER.....MD 655B
INVENTORY DIRECTION....EAST
NAME: OLD MD 28

SECONDARY R	URB-LOCAL	UNDIVIDED	NONE	0.00	MD 28 NORBECK RD	2	18I	
				0.12	SPUR TO MD 28			
				0.23	SPUR FR MD 28			
				0.38	OP3667 CARROLTON RD			

ROUTE NUMBER.....MD 655C
INVENTORY DIRECTION....EAST
NAME: OLD MD 28

SECONDARY R	URB-LOCAL	UNDIVIDED	NONE	0.00	MD 28 NORBECK RD	2	18I	
				0.28	CO1338 WESTBURY RD			

ROUTE NUMBER.....MD 655D
INVENTORY DIRECTION....EAST
NAME: NO NAME

SECONDARY R	URB-LOCAL	UNDIVIDED	NONE	0.00	CUL DE SAC	2	18I	
				0.01	END STATE MAINTENANCE			
				0.01	CO4107 NO NAME (AHEAD)			
				0.27	CO4107 NO NAME (BACK)			
				0.27	BEGIN STATE MAINTENANCE			
				0.29	CUL DE SAC			

* A,B = UNIMPROVED; C = GRADED & DRAINED; D,E = SOIL, GRAVEL, STONE; F,G = LOW TYPE BITUMINOUS;
H,I = HIGH TYPE BITUMINOUS; J = CONCRETE; K = BRICK; L = BLOCK

STATE HIGHWAY ADMINISTRATION OF MARYLAND
HIGHWAY INFORMATION SERVICES DIVISION
DATA SUPPORT GROUP

STATE HIGHWAY LOCATION REFERENCE

ROUTE NUMBER.....MD 655E
INVENTORY DIRECTION...WEST
NAME: NO NAME

COUNTY-MONTGOMERY
SHA DISTRICT.....3
DATE.....12/31/2000

SYSTEM	FUNCTIONAL CLASS	HWY TYPE	ACCESS CONTRL	MILEPOINT	MILEPOINT	DESCRIPTION	MARKED LANES	SURFACE WIDTH/TYPE*	AADT
SECONDARY R	URB-LOCAL	UNDIVIDED	NONE	0.00 MD 28		NORBECK RD	2	18I	
				0.02 CO3655		NO NAME (AHEAD)			

ROUTE NUMBER.....MD 655F
INVENTORY DIRECTION...WEST
NAME: NO NAME

SECONDARY R	URB-LOCAL	UNDIVIDED	NONE	0.00 MD 28		NORBECK RD	2	18I	
				0.01 CO5416		NO NAME (AHEAD)			

ROUTE NUMBER.....MD 655G
INVENTORY DIRECTION...EAST
NAME: NO NAME

SECONDARY R	URB-LOCAL	UNDIVIDED	NONE	0.00 MD 28		NORBECK RD	2	18I	
				0.01 CO3390		NO NAME (AHEAD)			

ROUTE NUMBER.....MD 655H
INVENTORY DIRECTION...EAST
NAME: NO NAME

SECONDARY R	URB-LOCAL	UNDIVIDED	NONE	0.00 MD 28		NORBECK RD	2	18I	
				0.01 CO5417		NO NAME (AHEAD)			

ROUTE NUMBER.....MD 660
INVENTORY DIRECTION...NORTH
NAME: DODGE ST

SECONDARY U	URB-LOCAL	UNDIVIDED	NONE	0.00 MU2560		RICHARD MONTGOMERY DR (BACK)	3	36I	13,099
				0.00 MD 355		ROCKVILLE PIKE			
				0.05 MD 28		VEIRS MILL RD			

* A,B = UNIMPROVED; C = GRADED & DRAINED; D,E = SOIL, GRAVEL, STONE; F,G = LOW TYPE BITUMINOUS;
H,I = HIGH TYPE BITUMINOUS; J = CONCRETE; K = BRICK; L = BLOCK

STATE HIGHWAY ADMINISTRATION OF MARYLAND
HIGHWAY INFORMATION SERVICES DIVISION
DATA SUPPORT GROUP

STATE HIGHWAY LOCATION REFERENCE

ROUTE NUMBER.....MD 787
INVENTORY DIRECTION....NORTH
NAME: FLOWER AVE

COUNTY-MONTGOMERY
SHA DISTRICT.....3
DATE.....12/31/2000

SYSTEM	FUNCTIONAL CLASS	HWY TYPE	ACCESS CONTRL	MILEPOINT	MILEPOINT DESCRIPTION	MARKED LANES	SURFACE WIDTH/TYPE*	AADT
SECONDARY U	URB-COLLECTOR	UNDIVIDED	NONE	0.00 MU 460	FLOWER AVE (BACK)	2	29I	6,650
				0.00 MD 195	CARROLL AVE			
				0.01	SPUR FR MD 195			
				0.04	SPEED LIMIT 25 MPH			
				0.05		2	28I	
				0.18 CO 735	DIVISION ST	2	30I	
				0.25 MU 940	MAPLEWOOD AVE			
				0.28 CO 736	MAPLEWOOD AVE			
				0.31 MU 430	ERIE AVE			
				0.38 MU 780	KENNEBEC AVE			
				0.38 CO 739	KENNEBEC AVE			
				0.48 MU 710	HOUSTON AVE	2	35I	7,500
				0.48 CO 732	HOUSTON AVE			
				0.51		2	30I	
				0.58 MU 730	HUDSON AVE			
				0.58 CO 731	HUDSON AVE			
				0.68 MU1280	WABASH AVE			
				0.68 CO 945	WABASH AVE			
				0.86 MU 340	DOMER AVE	2	28I	
				0.86 CO 943	DOMER AVE			
				0.99 MD 320	PINEY BRANCH RD			
				0.99	OUT CORP LMITS TAKOMA PARK			
				0.99 CO 913	FLOWER AVE (AHEAD)			

ROUTE NUMBER.....MD 899
INVENTORY DIRECTION....EAST
NAME: AMERICAN WAY

SECONDARY R	URB-LOCAL	UNDIVIDED	NONE	0.00 CO4133	CHERRY GROVE DR	2	20H	199
				0.03		2	16H	
				0.17	ROAD END			

ROUTE NUMBER.....MD 899A
INVENTORY DIRECTION....EAST
NAME: AMERICAN WAY

SECONDARY R	URB-LOCAL	UNDIVIDED	NONE	0.00	ROAD END	2	16H	199
				0.07		2	20I	

* A,B = UNIMPROVED; C = GRADED & DRAINED; D,E = SOIL, GRAVEL, STONE; F,G = LOW TYPE BITUMINOUS;
H,I = HIGH TYPE BITUMINOUS; J = CONCRETE; K = BRICK; L = BLOCK

STATE HIGHWAY ADMINISTRATION OF MARYLAND
HIGHWAY INFORMATION SERVICES DIVISION
DATA SUPPORT GROUP

STATE HIGHWAY LOCATION REFERENCE

ROUTE NUMBER.....MD 899A CONTINUED
INVENTORY DIRECTION....EAST
NAME: AMERICAN WAY

COUNTY-MONTGOMERY
SHA DISTRICT.....3
DATE.....12/31/2000

SYSTEM	FUNCTIONAL CLASS	HWY TYPE	ACCESS CONTRL	MILEPOINT	MILEPOINT DESCRIPTION	MARKED LANES	SURFACE WIDTH/TYPE*	AADT
SECONDARY R	URB-LOCAL	UNDIVIDED	NONE	0.09 MD 28	DARNESTOWN RD	2	20I	199

ROUTE NUMBER.....MD 911
INVENTORY DIRECTION....NORTH
NAME: FIRST ST

SECONDARY U	URB-OTHER PRIN ART	DIVIDED	NONE	0.00 MU2593	WOOTTON PKWY (BACK)	4	54I	20,750
				0.00 MD 355	ROCKVILLE PIKE			
				0.05	SPEED LIMIT 35 MPH			
				0.07	STRUC #15163			
				0.17 OP5283	NO NAME			
				0.21 MD 28	VEIRS MILL RD/FIRST ST			
				0.21 MD 586	VEIRS MILL RD			

ROUTE NUMBER.....MD 927
INVENTORY DIRECTION....EAST
NAME: MONTROSE RD

SECONDARY R	URB-MINOR ARTERIAL	DIVIDED	NONE	1.20 CO 144	MONTROSE RD (BACK)	4	44I	8,575
				1.20 RP 27008	RAMP 8 FR IS 270 TO MD 927			
				1.30 RP 27007	RAMP 7 FR MD 927 TO IS 270			
				1.33 RP 27005	RAMP 5 FR IS 270 TO MD 927			
				1.35	BEG BR			
	URB-OTHER PRIN ART			1.38 IS 270	EISENHOWER MEMORIAL HWY			53,025
				1.38	STRUC #15068			
				1.38	EXIT #4			
				1.41	END BR			
				1.42 RP 27001	RAMP 1 FR IS 270 TO MD 927			
				1.45 RP 27003	RAMP 3 FR MD 927 TO IS 270			
				1.51 RP 27010	RAMP 10 FR RAMP 4 TO MU 2934			
				1.51	STRUC #15170			
				1.54		4	48I	
				1.56 RP 27002	RAMP 2 FR MD 927 TO IS 270			
				1.65 MU2934	TOWER OAKS BLVD			
				1.65 CO 144	MONTROSE RD (AHEAD)			

* A,B = UNIMPROVED; C = GRADED & DRAINED; D,E = SOIL, GRAVEL, STONE; F,G = LOW TYPE BITUMINOUS;
H,I = HIGH TYPE BITUMINOUS; J = CONCRETE; K = BRICK; L = BLOCK

STATE HIGHWAY ADMINISTRATION OF MARYLAND
HIGHWAY INFORMATION SERVICES DIVISION
DATA SUPPORT GROUP

STATE HIGHWAY LOCATION REFERENCE

ROUTE NUMBER.....MD 928
INVENTORY DIRECTION....NORTH
NAME: NO NAME

COUNTY-MONTGOMERY
SHA DISTRICT.....3
DATE.....12/31/2000

SYSTEM	FUNCTIONAL CLASS	HWY TYPE	ACCESS CONTRL	MILEPOINT	MILEPOINT DESCRIPTION	MARKED LANES	SURFACE WIDTH/TYPE*	AADT
SECONDARY R	RUR-LOCAL	UNDIVIDED	NONE	0.00 MD 28	NORBECK RD	2	24I	
				0.02		1	18I	
				0.10		2	24I	
				0.19 MD 28	NORBECK RD			

ROUTE NUMBER.....MD 928A
INVENTORY DIRECTION....EAST
NAME: NO NAME

SECONDARY R	URB-LOCAL	UNDIVIDED	NONE	0.00 MD 28	DARNESTOWN RD (BACK)	1	19I	
				0.06 CO1314	HUNTING LA			
				0.09 CO7009	DARNESTOWN RD			

* A,B = UNIMPROVED; C = GRADED & DRAINED; D,E = SOIL, GRAVEL, STONE; F,G = LOW TYPE BITUMINOUS;
H,I = HIGH TYPE BITUMINOUS; J = CONCRETE; K = BRICK; L = BLOCK

