

2000

Calendar Year

HIGHWAY LOCATION REFERENCE

ALL INTERSECTIONS

Data as of December 31, 2000

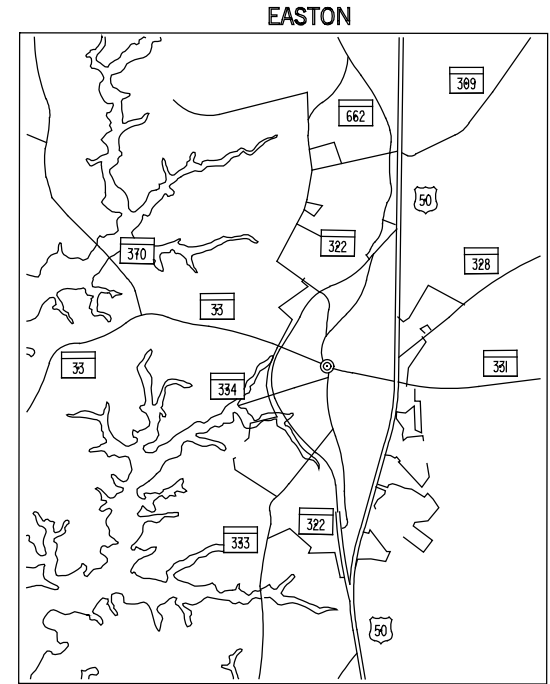
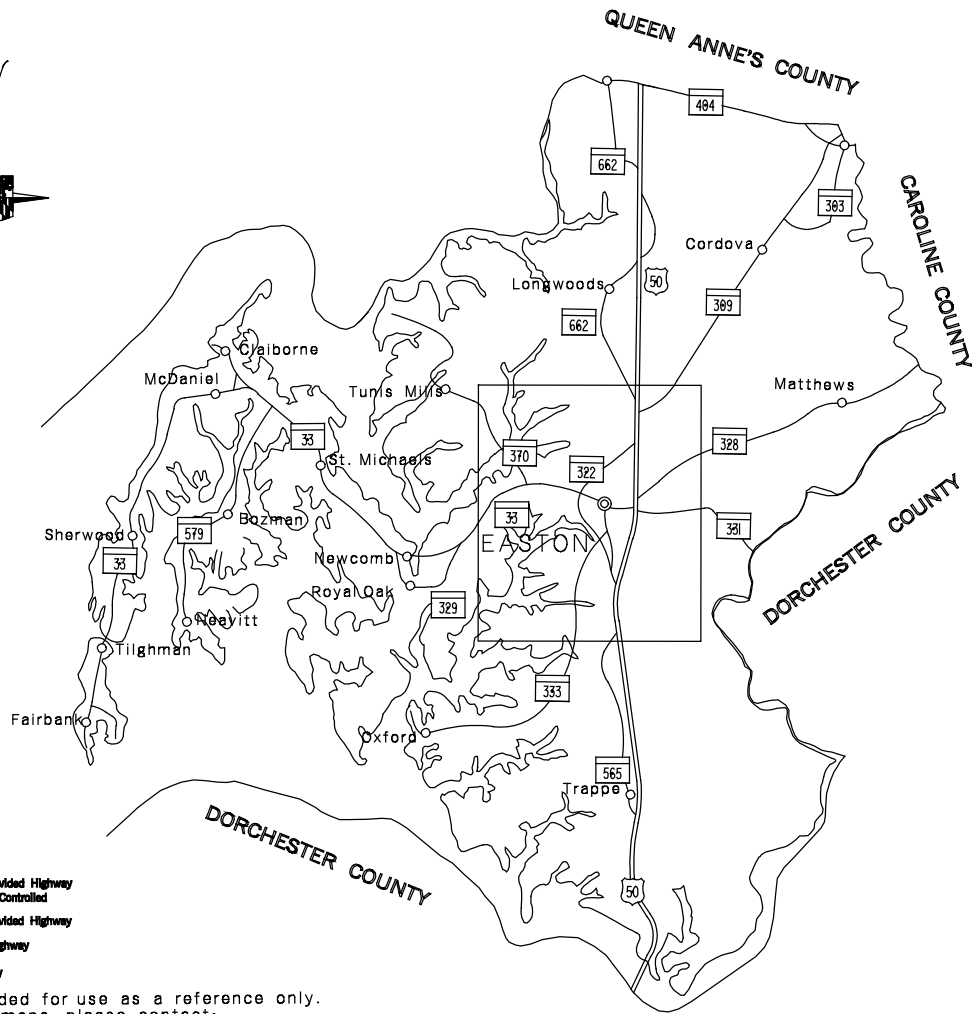
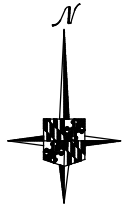
TALBOT

COUNTY

SHA DISTRICT #2

T









TALBOT COUNTY HIGHWAY LOCATION REFERENCE MAP

2000

PREPARED BY THE
Maryland Department of Transportation
STATE HIGHWAY ADMINISTRATION
HIGHWAY INFORMATION SERVICES DIVISION



LEGEND

-  Multi Lane Divided Highway
Access Fully Controlled
-  Multi Lane Divided Highway
-  Undivided Highway
-  Local Highway

This map is intended for use as a reference only.
For more detailed maps, please contact:
Highway Information Services Division,
Highway Mapping Team at:
410-545-8747 or
by email to maps@sha.state.md.us

ROUTE ALERT LIST

TALBOT COUNTY

Note: Entire county re-inventoried in 2000. Check all routes for mileage change.

MARYLAND STATE HIGHWAY ADMINISTRATION
HIGHWAY INFORMATION SERVICES DIVISION
STATE MAINTAINED HIGHWAYS ON THE NATIONAL HIGHWAY SYSTEM
AS OF DECEMBER 31, 2000

TALBOT COUNTY

ROUTE	BEGIN MILEPOINT	BEGIN DESCRIPTION	END MILEPOINT	END DESCRIPTION
US 50	0.00	QUEEN ANNES CO/L	25.45	DORCHESTER CO/L
MD 404	1.01	US 50 OCEAN GATEWAY	5.77	QUEEN ANNES CO/L

STATE HIGHWAY ADMINISTRATION OF MARYLAND
HIGHWAY INFORMATION SERVICES DIVISION
DATA SUPPORT GROUP

STATE HIGHWAY LOCATION REFERENCE

ROUTE NUMBER.....MD 33
INVENTORY DIRECTION....EAST
NAME: TILGHMAN ISLAND RD

COUNTY-TALBOT
SHA DISTRICT.....2
DATE.....12/31/2000

SYSTEM	FUNCTIONAL CLASS	HWY TYPE	ACCESS CONTRL	MILEPOINT	MILEPOINT DESCRIPTION	MARKED LANES	SURFACE WIDTH/TYPE*	AADT
SECONDARY R	RUR-MINOR COLLECTOR	UNDIVIDED	NONE	0.00	CO 159 BLACK WALNUT POINT RD (BACK)	2	23I	1,950
	RUR-MAJOR COLLECTOR			0.10	CO 291 WHARF RD	2	20I	
				0.10	CO 127 PHILLIPS RD			
				0.27	CO 128 DOGWOOD COVE RD			
				0.29	CO 212 FOSTER AVE			
				0.39	CO 313 DOGWOOD HARBOR RD			
				0.41	CO 360 SETH AVE			
				0.46	CO 129 GIBSONTOWN RD			
				0.53	CO 130 ELMER ST			
				0.58	CO 139 SINCLAIR AVE			
				0.59	CO 131 MISSION RD			
				0.63	SPEED LIMIT 25 MPH			
				0.67	CO 132 COOPERTOWN RD			
				0.71	CO 133 WILLEY RD			
				0.75	CO 134 CHICKEN POINT RD			
				0.80	CO 317 TONGERS BASIN RD	2	28I	
				0.87	STRUC #20001 KNAPPS NARROWS			
				0.92	CO 193 CAMPER CIR	2	24I	
				0.99	CO 193 CAMPER CIR			
				1.03	SPEED LIMIT 35 MPH			
				1.26	SPEED LIMIT 50 MPH			
				1.78	BENDERS LA			
				2.05	CO 358 DEEP HARBOR FARM RD			
				2.32	HEAVENLY HAVEN RD			
				2.65	DONNELL JONES RD			
				2.94	DUN COVE RD			
				3.00	CO 423 LANGDON FARM RD			
				3.38	CO 168 PUNCH POINT RD			
				3.71	CO 445 SHERWOOD RD			
				4.06	SPUR TO MD 840C			
				4.10	CO 89 LOWES WHARF RD			
				4.10	CO 445 SHERWOOD RD			
				4.12	SPUR TO LOWES WHARF RD			
				4.17	ALBIE RD			
				6.05	CO 88 BEECHLEY RD			
				6.55	CO 87 BAY SHORE RD			
				6.72	CO 85 POT PIE RD			2,550
				6.76	TYLER LA			
				6.83	CO 202 COOPER LA			
				7.69	WEBLEY LA			
				8.02	CO 443 WALKERS TURN RD			2,250

* A,B = UNIMPROVED; C = GRADED & DRAINED; D,E = SOIL, GRAVEL, STONE; F,G = LOW TYPE BITUMINOUS;
H,I = HIGH TYPE BITUMINOUS; J = CONCRETE; K = BRICK; L = BLOCK

STATE HIGHWAY ADMINISTRATION OF MARYLAND
HIGHWAY INFORMATION SERVICES DIVISION
DATA SUPPORT GROUP

STATE HIGHWAY LOCATION REFERENCE

ROUTE NUMBER.....MD 33 CONTINUED
INVENTORY DIRECTION....EAST
NAME: TILGHMAN ISLAND RD

COUNTY-TALBOT
SHA DISTRICT.....2
DATE.....12/31/2000

SYSTEM	FUNCTIONAL CLASS	HWY TYPE	ACCESS CONTRL	MILEPOINT		MILEPOINT DESCRIPTION	MARKED LANES	SURFACE WIDTH/TYPE*	AADT
SECONDARY R	RUR-MAJOR COLLECTOR	UNDIVIDED	NONE	8.11	CO 84	NEW RD	2	24I	2,250
				8.11		WADES FARM LA			
				8.41		CONWAY LA			
				8.53	CO 154	WADES POINT RD			
				8.78		SUMMERSET LA			
NAME: ST MICHAELS RD				9.07	CO 83	MACKS LA			
				9.56	CO 79	OLD CLAIBORNE RD			
				10.00	CO 440	CLAIBORNE RD			4,350
				10.06	CO 442	CLAIBORNE RD RAMP			
				10.10		EMERSON POINT RD			
				10.43	CO 203	HARRISON CANNERY RD			
	RUR-MINOR ARTERIAL			10.81	CO 237	PORTERS CREEK LA			5,250
				10.81	MD 579	BOZMAN NEAVITT RD			
				11.36	CO 179	BROAD CREEK RD			
				11.55		MELANIE DR			
				12.10	OP 145	MARTINGHAM DR			
				12.28	CO 71	DEEP WATER POINT RD			
				12.50	CO 78	ROLLES RANGE RD			
				12.53		IN CORP LMETS ST MICHAELS			
				12.53					
				12.53	CO 70	YACHT CLUB RD			
				12.73		SPEED LIMIT 35 MPH			
				12.77	MU 305	PERRY CABIN DR			
				12.89	MU 210	LEE ST			
				12.93		WATKINS LA			
				12.97	MU 260	MITCHELL ST			
				13.01	MU 375	TRUSTY ST			
				13.10	MU 130	DODSON AVE			
				13.10		SPEED LIMIT 25 MPH			
				13.12			2	30I	
				13.16	MU 290	NORTH ST			
				13.20	MU 250	MILL ST			11,425
				13.23	MU 60	CHERRY ST			
				13.23	MU 320	RAILROAD AVE			
				13.25			2	36I	
				13.30	MU9020	SKINNER ALLEY			
				13.30	MU 40	CARPENTER ST			
				13.35	MU 390	WILLOW ST			
				13.38	MU 30	CANTON ST	2	30I	
				13.43	MU 270	MULBERRY ST			
				13.45	MU 170	GRACE ST			
				13.50	MU 360	THOMPSON ST			

* A,B = UNIMPROVED; C = GRADED & DRAINED; D,E = SOIL, GRAVEL, STONE; F,G = LOW TYPE BITUMINOUS;
H,I = HIGH TYPE BITUMINOUS; J = CONCRETE; K = BRICK; L = BLOCK

STATE HIGHWAY ADMINISTRATION OF MARYLAND
HIGHWAY INFORMATION SERVICES DIVISION
DATA SUPPORT GROUP

STATE HIGHWAY LOCATION REFERENCE

ROUTE NUMBER.....MD 33 CONTINUED
INVENTORY DIRECTION....EAST
NAME: TALBOT ST

COUNTY-TALBOT
SHA DISTRICT.....2
DATE.....12/31/2000

SYSTEM	FUNCTIONAL CLASS	HWY TYPE	ACCESS CONTRL	MILEPOINT	MILEPOINT DESCRIPTION	MARKED LANES	SURFACE WIDTH/TYPE*	AADT
SECONDARY U	RUR-MINOR ARTERIAL	UNDIVIDED	NONE	13.53 MU 90	CHESTNUT ST	2	30I	11,425
				13.53 MU 90	W CHESTNUT ST			
				13.56 MU9010	HARRISON ALLEY			
				13.59 MU 95	E CHEW AVE			
				13.59 MU 100	W CHEW AVE			
				13.65 MU 240	MARENGO ST			
				13.70 MU 230	MAPLE AVE E&W	2	34I	
				13.75 MU 10	BOUNDARY LA			
				13.77 MU 340	SEYMOUR AVE	2	32I	
				13.81	SPEED LIMIT 30 MPH			
				13.86		2	24I	
				13.96	SPENCER AVE			
				13.98	PLUMMER DR			
				14.01	SPEED LIMIT 35 MPH			
				14.08	OUT CORP LMTS ST MICHAELS			
				14.08				
				14.20 CO 357	WOODSIDE AVE			
				14.40 CO 157	LINCOLN AVE			
				14.57 CO 158	MADISON AVE			
				14.74 CO 66	PEA NECK RD			
				14.84	MILES LA			
				14.97	SPEED LIMIT 50 MPH			
				15.03	KILDEE RD			
				15.56	WALES LA			
				15.63 OP 141	BLUEBERRY ACRES			
				16.24 OP 51	SOLITUDE RD			
				16.33 MD 329	ROYAL OAK RD			13,625
				16.59	BEACH AVE			
				16.68	MAIN AVE			
				16.78 CO 178	STATION RD			
				16.93	BEG BR			
				16.97	STRUC #20002 OAK CREEK			
				17.01	END BR			
				17.89	THANKSGIVING RD			
				17.98	SAWYER LA			
				18.14	PENDLETON FARMS LA			
		DIVIDED		18.32				
				18.43 CO 255	ARCADIA SHORES RD			
				18.43 MD 329	ROYAL OAK RD			
		UNDIVIDED		18.54				
				18.69 CO 52	TRAVELERS REST RD			
				19.90 CO 359	AVELEY FARM RD			

R
NAME: ST MICHAELS RD

* A,B = UNIMPROVED; C = GRADED & DRAINED; D,E = SOIL, GRAVEL, STONE; F,G = LOW TYPE BITUMINOUS;
H,I = HIGH TYPE BITUMINOUS; J = CONCRETE; K = BRICK; L = BLOCK

STATE HIGHWAY ADMINISTRATION OF MARYLAND
HIGHWAY INFORMATION SERVICES DIVISION
DATA SUPPORT GROUP

STATE HIGHWAY LOCATION REFERENCE

ROUTE NUMBER.....MD 33 CONTINUED
INVENTORY DIRECTION....EAST
NAME: ST MICHAELS RD

COUNTY-TALBOT
SHA DISTRICT.....2
DATE.....12/31/2000

SYSTEM	FUNCTIONAL CLASS	HWY TYPE	ACCESS CONTRL	MILEPOINT	MILEPOINT DESCRIPTION	MARKED LANES	SURFACE WIDTH/TYPE*	AADT
SECONDARY R	RUR-MINOR ARTERIAL	UNDIVIDED	NONE	20.00 CO 143	BLOOMFIELD RD	2	24I	13,625
				20.22 CO 72	DONCASTER RD			
				20.76 CO 240	NORTH BEND RD			
				20.91	SPUR FR MD 370			
				20.93 OP 26	NO NAME			15,225
				20.93 MD 370	UNIONVILLE RD			
				20.94	SPUR TO MD 370			
				21.67 CO 171	LEEHAVEN RD			
				22.26	IN CORP LMTS EASTON			
				22.55	SPEED LIMIT 30 MPH			
				22.63	SPUR TO MD 322			
				22.63	SPUR FR MD 322			
				22.66 MD 322	EASTON PKWY			
				22.66				
				22.66	STRUC #20026 TANYARD BRANCH			
				22.67	SPUR FR MD 322			
				22.68	SPUR TO MD 322			
				22.70 MU1000	THIRD HAVEN HGTS RD			
				22.90 MU 440	HAMMOND ST			
				22.93 MU 899	ST MARKS PL			
				22.95	SPEED LIMIT 25 MPH			
				23.00		2	26I	
				23.09 MU1110	N WEST ST	3	36I	
				23.16	SPUR FR MD 565A			
				23.17 MU1090	N WASHINGTON ST			

ROUTE NUMBER.....US 50
INVENTORY DIRECTION....EAST
NAME: OCEAN GATEWAY

PRIMARY R	RUR-OTHER PRIN ART	DIVIDED	NONE	0.00	QUEEN ANNES CO/L	4	48I	29,102
				0.00 MD 404	QUEEN ANNES HWY			
				0.02	SPUR TO MD 404			
				0.02	SPUR FR MD 404			
				0.21	SPEED LIMIT 55 MPH			
				0.58	MILE MARKER 54.0			
				1.56	MILE MARKER 55.0			
				1.62	STRUC #20003 MILL CREEK			
				2.31 MD 662	OLD WYE MILLS RD			
				2.57	MILE MARKER 56.0			

* A,B = UNIMPROVED; C = GRADED & DRAINED; D,E = SOIL, GRAVEL, STONE; F,G = LOW TYPE BITUMINOUS;
H,I = HIGH TYPE BITUMINOUS; J = CONCRETE; K = BRICK; L = BLOCK

STATE HIGHWAY ADMINISTRATION OF MARYLAND
HIGHWAY INFORMATION SERVICES DIVISION
DATA SUPPORT GROUP

STATE HIGHWAY LOCATION REFERENCE

ROUTE NUMBER.....US 50 CONTINUED
INVENTORY DIRECTION....EAST
NAME: OCEAN GATEWAY

COUNTY-TALBOT
SHA DISTRICT.....2
DATE.....12/31/2000

SYSTEM	FUNCTIONAL CLASS	HWY TYPE	ACCESS CONTRL	MILEPOINT	MILEPOINT DESCRIPTION	MARKED LANES	SURFACE WIDTH/TYPE*	AADT
PRIMARY	RUR-OTHER PRIN ART	DIVIDED	NONE	2.77 MD 662B	OLD SKIPTON RD	4	48I	29,102
				3.15 CO 27	SKIPTON LANDING RD			
				3.56	MILE MARKER 57.0			
				3.63	STRUC #20004 SKIPTON CREEK			
				3.97	STRUC #20005 SKIPTON CREEK			
				4.55	MILE MARKER 58.0			
				4.63 MD 662B	OLD SKIPTON RD			
				4.63 MD 662C	LONGWOODS RD			
				4.69	ATR STATION #0022			
				4.85 CO 273	PROBASCO LANDING RD			
				4.85 CO 18	PLUGGE RD			
				5.53	MILE MARKER 59.0			
				5.89	STRUC #20006 POTTS MILL CREEK			
				5.95	STRUC #20027X POTTS MILL CREEK			
				6.06 CO 26	RABBIT HILL RD			
				6.58	MILE MARKER 60.0			
				6.62 OP 123	COLLIER LA			
				6.85 CO 60	HINERS LA			
				6.97	STRUC #20007 POTTS MILL CREEK			
				7.01 CO 34	HINERS LA			
				7.53	MILE MARKER 61.0			
				8.52	SPUR TO MD 662C			
				8.53	MILE MARKER 62.0			
	URB-OTHER PRIN ART			8.72 MD 309	BLACK DOG ALLEY			33,725
				8.72 CO 277	AIRPORT RD			
				8.79	SPUR FR CORDOVA RD			
				8.81 CO 332	CORDOVA RD			
				8.89 CO 209	CLEARVIEW RD			
				9.13 OP 206	REAGAN DR			
				9.33 CO 170	KENNEDY ST WEST			
				9.34 CO 266	E KENNEDY ST			
U				9.42	IN CORP LMTS EASTON			
				9.50	MILE MARKER 63.0			
				9.63 MD 322	EASTON PKWY			
				9.63	SPUR TO MD 322			
				9.66 MD 322	EASTON PKWY			
				9.69	MD 322 (SB/L)			
				9.71	SPUR FR MD 322			
				10.08 MU 215	CHAPEL RD			
				10.08 CO 14	CHAPEL RD			
				10.49	SPEED LIMIT 45 MPH			
				10.50	MILE MARKER 64.0			

* A,B = UNIMPROVED; C = GRADED & DRAINED; D,E = SOIL, GRAVEL, STONE; F,G = LOW TYPE BITUMINOUS;
H,I = HIGH TYPE BITUMINOUS; J = CONCRETE; K = BRICK; L = BLOCK

STATE HIGHWAY ADMINISTRATION OF MARYLAND
HIGHWAY INFORMATION SERVICES DIVISION
DATA SUPPORT GROUP

STATE HIGHWAY LOCATION REFERENCE

ROUTE NUMBER.....US 50 CONTINUED
INVENTORY DIRECTION....EAST
NAME: OCEAN GATEWAY

COUNTY-TALBOT
SHA DISTRICT.....2
DATE.....12/31/2000

SYSTEM	FUNCTIONAL CLASS	HWY TYPE	ACCESS CONTRL	MILEPOINT	MILEPOINT DESCRIPTION	MARKED LANES	SURFACE WIDTH/TYPE*	AADT
PRIMARY	U	URB-OTHER PRIN ART	DIVIDED	NONE	10.98 MU 625	LOMAX ST	4 48I	33,725
					11.12	SPUR FR MD 328		
					11.13	SPUR TO GOLDSBOROUGH ST		
					11.15 MD 328	MATTHEWSTOWN RD		37,700
					11.15 MU 430	GOLDSBOROUGH ST		
					11.17	SPUR FR GOLDSBOROUGH ST		
					11.17	SPUR TO MD 328		
					11.29 MU 50	ARCADIA ST		
					11.47	SPUR TO MD 331		
					11.47	SPUR FR MD 331		
					11.47	MILE MARKER 65.0		
					11.49 MD 331	DOVER RD		29,525
					11.50	SPUR FR MD 331		
					11.50	SPUR TO MD 331		
					11.65 CO 197	HEWORTH RD		
					11.70	SPUR TO HIGH ST		
					11.72 MU 500	HIGH ST		
					11.72 MU 472	HAWKS HILL RD		
					11.76 MU1004	THIRD LA		
					11.80 MU 472	HAWKS HILL RD		
					11.85 CO 196	BARTLETT AVE		
					12.09 MU 540	IDLEWILD AVE		
					12.21 MU 355	ERICKSON DR		
					12.38 MU 293	DUTCHMANS LA		
					12.43	SPEED LIMIT 55 MPH		
					12.45	MILE MARKER 66.0		
					12.66	ENT TO EASTON HIGH SCHOOL		
					12.75 MU1005	THIRD ST		
					12.93	STRUC #20008 PAPERMILL POND		
					13.03 CO 200	GLEN RIDGE RD		
					13.18 CO 235	WOODRIDGE DR		
					13.34 MU 515	HOLLY RD		
					13.44	MILE MARKER 67.0		
					13.73 MD 322A	NO NAME		
					13.82 MD 322	EASTON PKWY		
R	RUR-OTHER PRIN ART				13.87	OUT CORP LMTS EASTON		
					13.96	MD 322 (SB/L)		
					14.12 CO 100	SCHWANINGER RD		
					14.39	STRUC #20009 PEACHBLOSSOM CREEK		
					14.41	MILE MARKER 68.0		
					14.65 MD 565	EASTON TRAPPE RD		22,525
					14.65 CO 101	LANDING NECK RD		

* A,B = UNIMPROVED; C = GRADED & DRAINED; D,E = SOIL, GRAVEL, STONE; F,G = LOW TYPE BITUMINOUS;
H,I = HIGH TYPE BITUMINOUS; J = CONCRETE; K = BRICK; L = BLOCK

STATE HIGHWAY ADMINISTRATION OF MARYLAND
HIGHWAY INFORMATION SERVICES DIVISION
DATA SUPPORT GROUP

STATE HIGHWAY LOCATION REFERENCE

ROUTE NUMBER.....US 50 CONTINUED
INVENTORY DIRECTION....EAST
NAME: OCEAN GATEWAY

COUNTY-TALBOT
SHA DISTRICT.....2
DATE.....12/31/2000

SYSTEM	FUNCTIONAL CLASS	HWY TYPE	ACCESS CONTRL	MILEPOINT	MILEPOINT DESCRIPTION	MARKED LANES	SURFACE WIDTH/TYPE*	AADT	
PRIMARY	R	RUR-OTHER PRIN ART	DIVIDED	NONE	15.03	WILLIAMSBURG LA	4	48I	22,525
					15.18 OP 14	BOH BROOKS RD			
					15.41	MILE MARKER 69.0			
					16.40	MILE MARKER 70.0			
					16.83 CO 282	ALMSHOUSE RD			
					16.83 CO 280	MANADIER RD			
					17.38	MILE MARKER 71.0			
					17.42 CO 110	SANDERSTOWN RD			
					17.42 CO 286	TARBUTTON MILL RD			
					18.36	MILE MARKER 72.0			
	U				18.47	IN CORP LMTS TRAPPE			
					18.47 CO 119	BACKTOWN RD			
					18.85	TIMBERWIND LA			
					19.36 CO 288	PINEY HILL RD			
					19.36 MU 30	MAPLE AVE			
					19.36	MILE MARKER 73.0			
					19.49 MU 10	GREENFIELD AVE			
					19.68 MU 18	LAURWAYN DR			
					19.69 MU 40	MULLIKIN LA			
					19.92 MU 25	MAIN ST			22,625
					19.92 CO 290	BARBER RD			
	R				19.94	OUT CORP LMTS TRAPPE			
					20.33	MILE MARKER 74.0			
					20.56 CO 123	HOWELL POINT CUTOFF			
					20.95 CO 120	BEAVER DAM RD			
					21.31	MILE MARKER 75.0			
					21.68	WISE LA			
					22.27 CO 125	KENNEDY RD			
					22.30	MILE MARKER 76.0			
					22.74 CO 225	BUCK BRYAN RD			
					22.81	SPUR TO BUCK BRYAN RD			
					22.98 CO 339	PORPOISE CREEK RD			
					23.28	MILE MARKER 77.0			
					23.70 CO 366	BOLINGBROKE LA			
					24.24 CO 446	BOLINGBROKE POINT DR			
					24.24 MD 954A	MARINA RD			
					24.28	MILE MARKER 78.0			
					24.42	BEG BR	4	48J	
					25.33	MILE MARKER 79.0			
					25.45	STRUC #9021 CHOPTANK RIVER			
					25.45	DORCHESTER CO/L			

* A,B = UNIMPROVED; C = GRADED & DRAINED; D,E = SOIL, GRAVEL, STONE; F,G = LOW TYPE BITUMINOUS;
H,I = HIGH TYPE BITUMINOUS; J = CONCRETE; K = BRICK; L = BLOCK

STATE HIGHWAY ADMINISTRATION OF MARYLAND
HIGHWAY INFORMATION SERVICES DIVISION
DATA SUPPORT GROUP

STATE HIGHWAY LOCATION REFERENCE

ROUTE NUMBER.....MD 303
INVENTORY DIRECTION...NORTH
NAME: TAPPERS CORNER RD

COUNTY-TALBOT
SHA DISTRICT.....2
DATE.....12/31/2000

SYSTEM	FUNCTIONAL CLASS	HWY TYPE	ACCESS CONTRL	MILEPOINT	MILEPOINT DESCRIPTION	MARKED LANES	SURFACE WIDTH/TYPE*	AADT
SECONDARY R	RUR-LOCAL	UNDIVIDED	NONE	0.00 MD 309	CORDOVA RD	2	22I	425
				0.04	STRUC #20012 TUCKAHOE CREEK			
				0.04	R/R #MDDE 529 962 E			
				0.20 CO 354	WALLY'S WAY			
				0.29	STRUC #20029 TUCKAHOE CREEK			
				0.42 CO 5	DUKES BRIDGE RD			
				0.63 CO 13	VOSHELL RD			
				1.39 CO 19	LEWISTOWN RD			1,025
NAME: LEWISTOWN RD				1.39				
				1.64 OP 119	TUCKAHOE AVE			
				1.68	SPEED LIMIT 35 MPH			
				1.77	STRUC #20030 TUCKAHOE CREEK			
				1.89	MILL RIDGE RD			
				1.93	SPEED LIMIT 50 MPH			
				2.83 CO 1	BLADES RD E			
				3.12	NORWICH CREEK DR			
				3.37	SPEED LIMIT 35 MPH			
				3.54	STRUC #20010 NORWICH CREEK			
				3.58 MD 404AL	TALBOT AVE (AHEAD)			
				3.66 MD 404AL	TALBOT AVE (BACK)			
NAME: MAIN ST				3.66				
				3.67	SPEED LIMIT 25 MPH			
				3.69		2	20I	
				3.78	QUEEN ANNES CO/L			

ROUTE NUMBER.....MD 309
INVENTORY DIRECTION...NORTH
NAME: BLACK DOG ALLEY

SECONDARY R	URB-COLLECTOR	UNDIVIDED	NONE	0.00 CO 277	AIRPORT RD (BACK)	2	24I	7,700
				0.00 US 50	OCEAN GATEWAY			
				0.11	SPUR TO CORDOVA RD			
	RUR-MAJOR COLLECTOR			0.13 CO 332	CORDOVA RD			
NAME: CORDOVA RD				0.13				
				0.13 CO 28	BLACK DOG ALLEY			
				0.29	SPEED LIMIT 40 MPH			
				0.32	ENT TO TRAILER PARK			
				0.39 OP 17	TALL OAKS RD			
				0.55	SPEED LIMIT 50 MPH			
				1.36 CO 4	OLD CORDOVA RD			

* A,B = UNIMPROVED; C = GRADED & DRAINED; D,E = SOIL, GRAVEL, STONE; F,G = LOW TYPE BITUMINOUS;
H,I = HIGH TYPE BITUMINOUS; J = CONCRETE; K = BRICK; L = BLOCK

STATE HIGHWAY ADMINISTRATION OF MARYLAND
HIGHWAY INFORMATION SERVICES DIVISION
DATA SUPPORT GROUP

STATE HIGHWAY LOCATION REFERENCE

ROUTE NUMBER.....MD 309 CONTINUED
INVENTORY DIRECTION....NORTH
NAME: CORDOVA RD

COUNTY-TALBOT
SHA DISTRICT.....2
DATE.....12/31/2000

SYSTEM	FUNCTIONAL CLASS	HWY TYPE	ACCESS CONTRL	MILEPOINT	MILEPOINT	DESCRIPTION	MARKED LANES	SURFACE WIDTH/TYPE*	AADT
SECONDARY R	RUR-MAJOR COLLECTOR	UNDIVIDED	NONE	1.36	CO 272	KLONDIKE RD	2	24I	7,700
				2.73	CO 26	RABBIT HILL RD			4,725
				3.83	CO 17	THREE BRIDGE BRANCH RD			
				4.42		SPEED LIMIT 40 MPH			
				5.17	CO 4	OLD CORDOVA RD			
				5.34		SPEED LIMIT 30 MPH			
				5.67	CO 271	KITTYS CORNER RD			
				5.67	CO 3	SKIPTON CORDOVA RD			
				5.74	CO 180	WILLIS ST			
				6.05	CO 5	DUKES BRIDGE RD			
				6.06		SPEED LIMIT40 MPH			
			PART	6.09					
				6.16	CO 220	ASCHEs ACRES RD			
				6.23		SPEED LIMIT 50 MPH			
				6.40	CO 2	CONNELLY RD			
				6.69	MD 303	OLD CORDOVA RD			4,625
				8.28	CO 1	BLADES RD E			
				9.18		STRUC #20024 NORWICH CREEK			
				9.22	MD 404AL	MILLSBORO DENTON RD			
				9.22	CO 431	OLD QUEEN ANNE RD			
				9.39		QUEEN ANNES CO/L			

ROUTE NUMBER.....MD 322
INVENTORY DIRECTION....NORTH
NAME: EASTON PKWY

SECONDARY U	URB-OTHER PRIN ART	DIVIDED	PART	0.00	US 50	OCEAN GATEWAY	4	48I	12,175
				0.08	MD 322A	NO NAME			
				0.53	MD 565A	S WASHINGTON ST	3	41I	
				0.53	MU1045	TRISTAN DR			
			UNDIVIDED	0.71			2	24I	
				0.76		SPEED LIMIT 50 MPH			
				1.04		STRUC #20027 PAPER MILL POND			
				1.59	MD 333	OXFORD RD/PEACH BLOSSOM RD			
				2.10		STRUC OV TRED AVON RIVER			
				2.41	CO 439	PORT ST			15,575
				2.63	CO 211	W GLENWOOD AVE			
				2.63	MU 420	GLENWOOD AVE			
				2.96		SPUR TO MD 33			
				2.96		SPUR FR MD 33			

* A,B = UNIMPROVED; C = GRADED & DRAINED; D,E = SOIL, GRAVEL, STONE; F,G = LOW TYPE BITUMINOUS;
H,I = HIGH TYPE BITUMINOUS; J = CONCRETE; K = BRICK; L = BLOCK

STATE HIGHWAY ADMINISTRATION OF MARYLAND
HIGHWAY INFORMATION SERVICES DIVISION
DATA SUPPORT GROUP

STATE HIGHWAY LOCATION REFERENCE

ROUTE NUMBER.....MD 322 CONTINUED
INVENTORY DIRECTION....NORTH
NAME: EASTON PKWY

COUNTY-TALBOT
SHA DISTRICT.....2
DATE.....12/31/2000

SYSTEM	FUNCTIONAL CLASS	HWY TYPE	ACCESS CONTRL	MILEPOINT	MILEPOINT DESCRIPTION	MARKED LANES	SURFACE WIDTH/TYPE*	AADT
SECONDARY U	URB-OTHER PRIN ART	UNDIVIDED	PART	2.98 MD 33	ST MICHAELS RD/BAY ST	2	24I	15,575
				2.98	STRUC #20026 TANYARD BRANCH			
				3.00	SPUR TO MD 33			
				3.00	SPUR FR MD 33			
				3.26 MU 650	MARLBORO RD			
				3.81 MU 410	GLEBE RD			12,675
				3.81 CO 37	GLEBE RD			
				4.59	SPUR TO MD 565A			
				4.64 MU1090	N WASHINGTON AVE			
				4.64 MD 322B	AIRPARK DR			
		DIVIDED		4.72	SPUR FR MD 565A	2	27I	
		UNDIVIDED		4.83		2	24I	
		DIVIDED		4.94				
				4.97	SPUR TO US 50			
				4.98	SPUR FR US 50			
				5.03 US 50	OCEAN GATEWAY	2	30I	
				5.12 US 50	OCEAN GATEWAY			

ROUTE NUMBER.....MD 322A
INVENTORY DIRECTION....NORTH
NAME: NO NAME

SECONDARY U	URB-LOCAL	UNDIVIDED	PART	0.00 US 50	OCEAN GATEWAY	1	16I	
				0.07 MD 322	EASTON PKWY			

ROUTE NUMBER.....MD 322B
INVENTORY DIRECTION....WEST
NAME: AIRPARK DR

SECONDARY U	URB-LOCAL	UNDIVIDED	NONE	0.00 MU1090	N WASHINGTON ST (BACK)	2	36I	
				0.00 MD 322	EASTON PKWY			
				0.03 MD 662C	CENTREVILLE RD			
				0.03 MU 25	AIRPARK DR (AHEAD)			

* A,B = UNIMPROVED; C = GRADED & DRAINED; D,E = SOIL, GRAVEL, STONE; F,G = LOW TYPE BITUMINOUS;
H,I = HIGH TYPE BITUMINOUS; J = CONCRETE; K = BRICK; L = BLOCK

STATE HIGHWAY ADMINISTRATION OF MARYLAND
HIGHWAY INFORMATION SERVICES DIVISION
DATA SUPPORT GROUP

STATE HIGHWAY LOCATION REFERENCE

ROUTE NUMBER.....MD 328
INVENTORY DIRECTION....EAST
NAME: MATTHEWSTOWN RD

COUNTY-TALBOT
SHA DISTRICT.....2
DATE.....12/31/2000

SYSTEM	FUNCTIONAL CLASS	HWY TYPE	ACCESS CONTRL	MILEPOINT	MILEPOINT DESCRIPTION	MARKED LANES	SURFACE WIDTH/TYPE*	AADT
SECONDARY U	URB-OTHER PRIN ART	UNDIVIDED	NONE	0.00 MU 430	GOLDSBOROUGH ST (BACK)	2	48I	8,775
				0.00 US 50	OCEAN GATEWAY			
				0.01	SPUR TO US 50			
				0.01	SPUR FR US 50			
				0.08		2	36I	
				0.10	SPEED LIMIT 30 MPH			
				0.13		2	22I	
				0.18 CO 297	ELLIOTT RD			
				0.33	SPEED LIMIT 40 MPH			
R				0.45	OUT CORP LMTS EASTON			
				0.49 CO 370	GANNON CIR			
U				0.58				
				0.63	IN CORP LMTS EASTON			
	RUR-MINOR ARTERIAL			0.70 MU 295	DYOTT CT			
				0.70 OP 228	FISHER RANGE RD			
				0.80	SPEED LIMIT 50 MPH			
R				1.05	OUT CORP LMTS EASTON			
				1.46	BEANS RD			
				1.56 CO 263	SWANN HAVEN RD			
				1.64 CO 28	BLACK DOG ALLEY			
				2.10	WILLOW RD			
				2.18	WHITE LA			
				2.32	STRUC #20013 WOOTENAU CREEK			
				2.94 CO 25	GANNON RD			
				2.94 CO 276	MULLET BRANCH RD			
				4.19 CO 17	THREE BRIDGE BRANCH RD			
				4.84 CO 53	COUNCELL RD			
				5.45	STRUC #20014 BEAVER DAM BRANCH			
				6.34 CO 271	KITTYS CORNER RD			
				6.34 CO 405	MATHEWS RD			
				6.51 CO 19	LEWISTOWN RD			5,475
				6.51 CO 274	KINGSTON LANDING RD			
				7.14 CO 32	TURKEY CREEK RD			
				7.32 CO 24	COLBY RD			
				7.99 CO 31	FOX RD			
				8.56 OP 121	HIGHFIELD RD			
				8.70 CO 145	TUCKAHOE LANDING RD			
				8.76 CO 314	TUCKAHOE RIVER RD			
				8.78	BEG BR			
				8.89	STRUC #5012 TUCKAHOE CREEK			
				8.89	CAROLINE CO/L			

* A,B = UNIMPROVED; C = GRADED & DRAINED; D,E = SOIL, GRAVEL, STONE; F,G = LOW TYPE BITUMINOUS;
H,I = HIGH TYPE BITUMINOUS; J = CONCRETE; K = BRICK; L = BLOCK

STATE HIGHWAY ADMINISTRATION OF MARYLAND
HIGHWAY INFORMATION SERVICES DIVISION
DATA SUPPORT GROUP

STATE HIGHWAY LOCATION REFERENCE

ROUTE NUMBER.....MD 329
INVENTORY DIRECTION....EAST
NAME: ROYAL OAK RD

COUNTY-TALBOT
SHA DISTRICT.....2
DATE.....12/31/2000

SYSTEM	FUNCTIONAL CLASS	HWY TYPE	ACCESS CONTRL	MILEPOINT	MILEPOINT DESCRIPTION	MARKED LANES	SURFACE WIDTH/TYPE*	AADT
SECONDARY R	RUR-MINOR COLLECTOR	UNDIVIDED	NONE	0.00 MD 33	ST MICHAELS RD	2	24I	1,350
				0.05	SPEED LIMIT 40 MPH	2	20I	
				0.33	BUSHEY HEATH RD			
				0.42 CO 178	STATION RD			
				0.70 CO 65	MOORES RD			
				0.70	ACORN LA			
				0.75	SPEED LIMIT 30 MPH			
				0.86 CO 64	THORNETON RD			
				1.00	ACORN ALLEY			
				1.01 CO 59	BELLEVUE RD			2,225
				1.50 CO 56	SCHOOLHOUSE LA			
				1.60 OP 132	SYCAMORE LA			
				1.90 CO 54	HOPKINS NECK RD			2,150
				2.09	LOVES FOLLY RD			
				2.12	SPEED LIMIT 40 MPH			
				2.21	LOVES FOLLY RD			
				2.64 CO 29	RIGBYLOT RD			
				3.25		2	24I	
				3.29 MD 33	ST MICHAELS RD			
				3.29 CO 255	ARCADIA SHORES RD (AHEAD)			

ROUTE NUMBER.....MD 331
INVENTORY DIRECTION....NORTH
NAME: DOVER RD

SECONDARY R	RUR-MINOR ARTERIAL	UNDIVIDED	NONE	0.00	CAROLINE CO/L	2	24J	11,075
				0.00	STRUC #20023 CHOPTANK RIVER			
				0.08	END BR	2	24I	
				0.42	SPEED LIMIT 50 MPH			
				1.81 CO 28	BLACK DOG ALLEY			
				2.11 CO 96	DOVER NECK RD			
				3.21	JUNE WAY (PROPOSED)			
				3.27	SPEED LIMIT 40 MPH			
			CTL	3.37		2	28I	
	URB-OTHER PRIN ART			3.48 CO 97	CHILCUTT RD			
				3.51	SPEED LIMIT 30 MPH			
				3.52	IN CORP LMTS EASTON			
				3.57 CO 244	INDUSTRIAL PARK RD			
				3.57 MU 990	TEAL DR			
				3.81 CO 297	ELLIOTT RD			

* A,B = UNIMPROVED; C = GRADED & DRAINED; D,E = SOIL, GRAVEL, STONE; F,G = LOW TYPE BITUMINOUS;
H,I = HIGH TYPE BITUMINOUS; J = CONCRETE; K = BRICK; L = BLOCK

STATE HIGHWAY ADMINISTRATION OF MARYLAND
HIGHWAY INFORMATION SERVICES DIVISION
DATA SUPPORT GROUP

STATE HIGHWAY LOCATION REFERENCE

ROUTE NUMBER.....MD 331 CONTINUED
INVENTORY DIRECTION....NORTH
NAME: DOVER RD

COUNTY-TALBOT
SHA DISTRICT.....2
DATE.....12/31/2000

SYSTEM	FUNCTIONAL CLASS	HWY TYPE	ACCESS CONTRL	MILEPOINT	MILEPOINT DESCRIPTION	MARKED LANES	SURFACE WIDTH/TYPE*	AADT
SECONDARY U	URB-OTHER PRIN ART	DIVIDED	NONE	3.91		3	28I	11,075
				3.95	SPUR TO US 50			
				3.95	SPUR FR US 50			
		UNDIVIDED		3.96	US 50 OCEAN GATEWAY	2	40I	10,975
				3.98	SPUR FR US 50			
				3.98	SPUR TO US 50			
				4.03	MU 230 CHOPTANK AVE			
				4.03	MU 790 ORCHARD LA			
				4.10	MU 890 PROSPECT AVE	2	26I	
				4.15	SPEED LIMIT 25 MPH			
				4.17	MU1030 TRED AVON AVE			
				4.18	DOVERBROOK			
				4.22		2	30I	
				4.32	MU 800 PARK ST			
				4.36	MU 570 KEMPS LA			
				4.41	MU 310 EAST AVE			
				4.42	BIKE PATH			
				4.43	MU 830 PENNSYLVANIA AVE	2	27I	
				4.45	MU9020 GRAHAMS ALLEY			
				4.47	MU 280 DOVER ST			

ROUTE NUMBER.....MD 333
INVENTORY DIRECTION....NORTH
NAME: MORRIS ST

SECONDARY U	RUR-MAJOR COLLECTOR	UNDIVIDED	NONE	0.00	STRUC #20025 TRED AVON RIVER	2	24I	3,800
				0.05	MU 270 STRAND E&W	2	22I	
				0.06	SPEED LIMIT 25 MPH			
				0.16	MU 280 TILGHMAN ST			
				0.26	MU 340 WILSON ST			
				0.29		2	23I	
				0.32	MU 120 MARKET ST			
				0.36	MU 100 HIGH ST			
				0.50	MU 250 SOUTH ST			
				0.50	MU 20 BENONI AVE			
				0.56	MU 60 W DIVISION ST			
				0.62	MU 40 CAROLINE ST			
NAME: OXFORD RD				0.63	MU 180 S MORRIS ST			
				0.66	SPUR FR S MORRIS ST			
				0.67		2	24I	

* A,B = UNIMPROVED; C = GRADED & DRAINED; D,E = SOIL, GRAVEL, STONE; F,G = LOW TYPE BITUMINOUS;
H,I = HIGH TYPE BITUMINOUS; J = CONCRETE; K = BRICK; L = BLOCK

STATE HIGHWAY ADMINISTRATION OF MARYLAND
HIGHWAY INFORMATION SERVICES DIVISION
DATA SUPPORT GROUP

STATE HIGHWAY LOCATION REFERENCE

ROUTE NUMBER.....MD 333 CONTINUED
INVENTORY DIRECTION....NORTH
NAME: OXFORD RD

COUNTY-TALBOT
SHA DISTRICT.....2
DATE.....12/31/2000

SYSTEM	FUNCTIONAL CLASS	HWY TYPE	ACCESS CONTRL	MILEPOINT	MILEPOINT DESCRIPTION	MARKED LANES	SURFACE WIDTH/TYPE*	AADT
SECONDARY U	RUR-MAJOR COLLECTOR	UNDIVIDED	NONE	0.77 MU 90	FIRST ST	2	24I	3,800
				0.79 MU 210	SECOND ST			
				0.82 MU 105	JACKS POINT RD			
	RUR-MINOR ARTERIAL			0.90 MU 30	BONFIELD AVE			
R				0.94	OUT CORP LMTS OXFORD			
				1.03	SPEED LIMIT 40 MPH			
				1.06 OP 71	BONFIELD MANOR RD			
				1.09 CO 224	HELMS HALF ACRE RD			
				1.22	SPEED LIMIT 50 MPH			
				1.31 CO 190	BOONE CREEK RD			
				1.31 OP 70	CEMETERY RD			
				2.03	LONG POINT FARM DR			
				2.17 OP 30	SCREAMERSVILLE RD			
				2.33 CO 104	EVERGREEN RD			
				2.88 CO 189	WORLD FARM RD			
				3.05	REED RD			
				3.13	JUDITHS GARDEN RD			
				3.26	ANDERTON RD			
				3.62	WINTERSELL RD			
				3.87 CO 260	SAILORS RETREAT RD			
				4.17	SPUR TO ALMSHOUSE RD			
				4.24 CO 103	OTWELL RD			7,525
				4.24 CO 282	ALMSHOUSE RD			
				5.05 OP 69	ARMENTROUT RD			
				5.30 CO 105	SPRING RD			
				5.76	TRIPPE CREEK DR			
				5.94	BEG BR	2	24J	
				5.97	STRUC #20017 TRIPPE CREEK			
				6.00	END BR	2	24I	
				6.75 CO 254	COUNTRY CLUB DR			
				6.95 CO 102	BAILEYS NECK RD			
				6.95 CO 285	LLANDAFF RD			
				7.19 CO 94	OLD COUNTRY CLUB RD			
				7.25 CO 223	EDGEMERE RD			
				7.31 CO 267	HOLDEN RD			
				7.41	BEG BR	2	24J	
				7.46	STRUC #20016 PEACH BLOSSOM CREEK			
				7.51	END BR	2	24I	
				7.61	PEACH BLOSSOM LA			
				7.74 OP 86	MALLARD LA			
				8.00 CO 195	OAKLANDS RD			
				8.00	COOKS HOPE RD			

* A,B = UNIMPROVED; C = GRADED & DRAINED; D,E = SOIL, GRAVEL, STONE; F,G = LOW TYPE BITUMINOUS;
H,I = HIGH TYPE BITUMINOUS; J = CONCRETE; K = BRICK; L = BLOCK

STATE HIGHWAY ADMINISTRATION OF MARYLAND
HIGHWAY INFORMATION SERVICES DIVISION
DATA SUPPORT GROUP

STATE HIGHWAY LOCATION REFERENCE

ROUTE NUMBER.....MD 333 CONTINUED
INVENTORY DIRECTION....NORTH
NAME: OXFORD RD

COUNTY-TALBOT
SHA DISTRICT.....2
DATE.....12/31/2000

SYSTEM	FUNCTIONAL CLASS	HWY TYPE	ACCESS CONTRL	MILEPOINT	MILEPOINT DESCRIPTION	MARKED LANES	SURFACE WIDTH/TYPE*	AADT
SECONDARY R	RUR-MINOR ARTERIAL	UNDIVIDED	NONE	8.26	KINGS WOODS DR	2	24I	7,525
				8.59	SPUR FR CEDAR POINT RD			
				8.64	CO 20 CEDAR POINT RD			
U	URB-OTHER PRIN ART			8.68	IN CORP LMTS EASTON			
				8.68	CO 93 WAVERLY RD			
				8.84	OP 232 TOUR DR			
				9.18	OP 210 CLUBHOUSE DR			
				9.27	MU 880 POLLYS HILL LA			
				9.29	STRUC #20015 PAPER MILL POND			
				9.31	SPEED LIMIT 30 MPH			
	URB-MINOR ARTERIAL			9.41	MD 322 EASTON PKWY			
NAME: PEACH BLOSSOM RD				9.41				
				9.49	MU 628 LONDONDERRY DR			
				9.53	SPEED LIMIT 25 MPH			
				9.60	ENT EASTON M S	2	42I	
				9.60	MU 475 HAYWARD AVE			
				9.65	MU 690 MEETING HOUSE LA			
				9.69	MU1040 TRIPPE AVE			
				9.73	MU 821 S PENNSFIELD LA			
				9.77	SPUR TO MD 565A			
				9.79	MU1090 S WASHINGTON ST			
				9.79	MU 470 S HARRISON ST			
				9.79	MU 540 IDLEWILD AVE (AHEAD)			

ROUTE NUMBER.....MD 334
INVENTORY DIRECTION....EAST
NAME: PORT ST

SECONDARY U	URB-COLLECTOR	UNDIVIDED	NONE	0.42	CO 439 PORT ST (BACK)	2	20I	5,100
				0.42	MD 322 EASTON PKWY			
				0.51	MU 675 MEADOW DR			
				0.55	SPEED LIMIT 30 MPH			
				0.62	MU 545 JOWITE ST			
				0.65	MU1015 TILE LA			
				0.69	MU 235 CLAY ST	2	36I	
				0.69	SPEED LIMIT 25 MPH			
				0.74		2	25I	
MUNICIPAL				0.77	END STATE MAINTENANCE			
				0.77	BEGIN MUNICIPAL MAINTENANCE			
				0.86	MU9090 PLEASANT ALLEY			

* A,B = UNIMPROVED; C = GRADED & DRAINED; D,E = SOIL, GRAVEL, STONE; F,G = LOW TYPE BITUMINOUS;
H,I = HIGH TYPE BITUMINOUS; J = CONCRETE; K = BRICK; L = BLOCK

STATE HIGHWAY ADMINISTRATION OF MARYLAND
HIGHWAY INFORMATION SERVICES DIVISION
DATA SUPPORT GROUP

STATE HIGHWAY LOCATION REFERENCE

ROUTE NUMBER.....MD 334 CONTINUED
INVENTORY DIRECTION....EAST
NAME: PORT ST

COUNTY-TALBOT
SHA DISTRICT.....2
DATE.....12/31/2000

SYSTEM	FUNCTIONAL CLASS	HWY TYPE	ACCESS CONTRL	MILEPOINT	MILEPOINT DESCRIPTION	MARKED LANES	SURFACE WIDTH/TYPE*	AADT
MUNICIPAL U	URB-COLLECTOR	UNDIVIDED	NONE	0.96 MU1110	S WEST ST	2	25I	5,100
				1.03 MU1090	S WASHINGTON ST			

ROUTE NUMBER.....MD 370
INVENTORY DIRECTION....NORTH
NAME: UNIONVILLE RD

SECONDARY R	RUR-MAJOR COLLECTOR	UNDIVIDED	NONE	0.00 OP 26	NO NAME (BACK)	2	31I	2,875
				0.00 MD 33	ST MICHAELS RD			
				0.02	SPUR TO MD 33	2	20I	
				0.02	SPUR FR MD 33			
				0.08	SPEED LIMIT 40 MPH			
				0.10 CO 37	GLEBE RD			
				0.43	KEMP RD			
				0.55 CO 204	REST CIR			
				0.63 OP 176	WRIGHTS REST LANE			
				0.69 CO 207	TEAL POINT RD			
				0.72 CO 204	REST CIR	2	22I	
				0.98	STRUC #20018 MILES RIVER			
				1.07		2	28I	
				1.26	FERRY BRIDGE RD			
				1.57 CO 51	MILES RIVER RD			
				1.58 CO 45	UNIONVILLE RD (AHEAD)			

ROUTE NUMBER.....MD 404
INVENTORY DIRECTION....EAST
NAME: QUEEN ANNES HWY

SECONDARY R	RUR-MINOR COLLECTOR	UNDIVIDED	NONE	0.00 MD 662	OLD WYE MILLS RD	2	22I	550
				0.09	SPEED LIMIT 30 MPH			
				0.23	SPEED LIMIT 45 MPH			
				0.31	ALL WAYS INN LA			
				0.99	SPUR TO US 50	2	29I	
				0.99	SPUR FR US 50			
PRIMARY	RUR-OTHER PRIN ART			1.01 US 50	OCEAN GATEWAY	3	50I	10,550
				1.03	SPUR FR US 50	3	34I	
				1.03	SPUR TO US 50			
				1.07	ENT TO PARK & RIDE			

* A,B = UNIMPROVED; C = GRADED & DRAINED; D,E = SOIL, GRAVEL, STONE; F,G = LOW TYPE BITUMINOUS;
H,I = HIGH TYPE BITUMINOUS; J = CONCRETE; K = BRICK; L = BLOCK

STATE HIGHWAY ADMINISTRATION OF MARYLAND
HIGHWAY INFORMATION SERVICES DIVISION
DATA SUPPORT GROUP

STATE HIGHWAY LOCATION REFERENCE

ROUTE NUMBER.....MD 404 CONTINUED
INVENTORY DIRECTION...EAST
NAME: QUEEN ANNES HWY

COUNTY-TALBOT
SHA DISTRICT.....2
DATE.....12/31/2000

SYSTEM	STATE	FUNCTIONAL CLASS	HWY TYPE	ACCESS CONTRL	MILEPOINT	MILEPOINT DESCRIPTION	MARKED LANES	SURFACE WIDTH/TYPE*	AADT
PRIMARY	R	RUR-OTHER PRIN ART	UNDIVIDED	NONE	1.14	SPEED LIMIT 55 MPH	3	34I	10,550
					1.29		2	24I	
					1.45	CO 6 NEWTOWN RD			
					1.45	CO 130 OWENS RD (QA CO)			
					2.85	CO 10 DULIN RD			
					3.25	CO 305 WILLOUGHBY CANNERY RD (QA CO)			
					3.77	CO 136 FOX MEADOW RD (QA CO)			
					3.77	CO 8 CHURCH LA			
					4.68	CO 2 CONNELLY RD			9,825
					5.66	STRUC #17043 NORWICH CREEK			
					5.69	SPUR TO MILLSBORO DENTON RD			
					5.74	CO 431 OLD QUEEN ANNE RD			
					5.77	QUEEN ANNES CO/L			

ROUTE NUMBER.....MD 404AL
INVENTORY DIRECTION...EAST
NAME: MILLSBORO DENTON RD

SECONDARY	R	RUR-MINOR COLLECTOR	UNDIVIDED	NONE	0.00	CO 431 OLD QUEEN ANNE RD (BACK)	2	22I	275
					0.00	MD 309 CORDOVA RD			
					0.28	STRUC #20011 NORWICH CREEK			
					0.29	R/R #MDDE 502 443 Y			
					0.48	MD 303 OLD CORDOVA RD	2	20I	1,450
NAME:	TALBOT AVE				0.48				
	U				0.53	IN CORP LMTS QUEEN ANNE			
					0.56	MD 303 MAIN ST	2	22I	
					0.60	CO 177 CHAIRES ST			
					0.63	SPEED LIMIT 25 MPH			
					0.64	MD 518 FIRST ST			
					0.73	CO 192 CANNERY RD			
	R				0.94	OUT CORP LMTS QUEEN ANNE			
					0.95	STRUC #5017 TUCKAHOE CREEK			
					0.95	CAROLINE CO/L			

* A,B = UNIMPROVED; C = GRADED & DRAINED; D,E = SOIL, GRAVEL, STONE; F,G = LOW TYPE BITUMINOUS;
H,I = HIGH TYPE BITUMINOUS; J = CONCRETE; K = BRICK; L = BLOCK

STATE HIGHWAY ADMINISTRATION OF MARYLAND
HIGHWAY INFORMATION SERVICES DIVISION
DATA SUPPORT GROUP

STATE HIGHWAY LOCATION REFERENCE

ROUTE NUMBER.....MD 518
INVENTORY DIRECTION...NORTH
NAME: FIRST ST

COUNTY-TALBOT
SHA DISTRICT.....2
DATE.....12/31/2000

SYSTEM	FUNCTIONAL CLASS	HWY TYPE	ACCESS CONTRL	MILEPOINT	MILEPOINT DESCRIPTION	MARKED LANES	SURFACE WIDTH/TYPE*	AADT
SECONDARY U	RUR-LOCAL	UNDIVIDED	NONE	0.00	MD 404AL TALBOT AVE	2	31I	199
				0.01	SPEED LIMIT 30 MPH			
				0.06	CO 166 CHAIRES ALLEY			
				0.06	QUEEN ANNES CO/L			

ROUTE NUMBER.....MD 565
INVENTORY DIRECTION...NORTH
NAME: MAIN ST

SECONDARY U	RUR-LOCAL	UNDIVIDED	NONE	0.59	MU 25 MAIN ST (BACK)	2	24I	1,075
				0.59	MU 30 MAPLE AVE			
				0.61		2	20I	
				0.73	OP 186 1ST ST			
				0.77	OP 185 LOCUST ST			
				0.92	SPEED LIMIT 35 MPH	2	22I	
				1.26	CO 106 WHITE MARSH RD			
				1.26				
				1.26	OUT CORP LMITS TRAPPE			
				1.37	SPEED LIMIT 45 MPH			
				1.66	CO 119 BACKTOWN RD			
				2.66	CO 110 SANDERSTOWN RD			
				3.16	CO 282 ALMHOUSE RD			975
				3.30	CO 398 MARLAN DR			
				3.74	CO 398 MARLAN DR			
				5.26	OP 14 BOH BROOKS RD			
	RUR-MINOR COLLECTOR			5.38	CO 285 LLANDAFF RD			
				5.71	MD 565B NO NAME	2	36I	
				5.77	US 50 OCEAN GATEWAY			
				5.77	CO 101 LANDING NECK RD (AHEAD)			

ROUTE NUMBER.....MD 565A
INVENTORY DIRECTION...NORTH
NAME: S WASHINGTON ST

SECONDARY U	URB-COLLECTOR	UNDIVIDED	NONE	0.00	MU1045 TRISTAN DR (BACK)	2	26I	1,775
				0.00	MD 322 EASTON PKWY			
				0.01	SERVICE RD			
				0.07	SPEED LIMIT 40 MPH			

* A,B = UNIMPROVED; C = GRADED & DRAINED; D,E = SOIL, GRAVEL, STONE; F,G = LOW TYPE BITUMINOUS;
H,I = HIGH TYPE BITUMINOUS; J = CONCRETE; K = BRICK; L = BLOCK

STATE HIGHWAY ADMINISTRATION OF MARYLAND
HIGHWAY INFORMATION SERVICES DIVISION
DATA SUPPORT GROUP

STATE HIGHWAY LOCATION REFERENCE

ROUTE NUMBER.....MD 565A CONTINUED
INVENTORY DIRECTION...NORTH
NAME: S WASHINGTON ST

COUNTY-TALBOT
SHA DISTRICT.....2
DATE.....12/31/2000

SYSTEM	FUNCTIONAL CLASS	HWY TYPE	ACCESS CONTRL	MILEPOINT	MILEPOINT DESCRIPTION	MARKED LANES	SURFACE WIDTH/TYPE*	AADT
SECONDARY U	URB-COLLECTOR	UNDIVIDED	NONE	0.34	MALLARD RIDGE	2	26I	1,775
				0.50	STRUC #20028			
				0.51	SPEED LIMIT 40 MPH			
				0.55		2	22I	
				0.58	MU 590 LEE TERR			
				0.58	MU1090 S WASHINGTON ST (AHEAD)			

ROUTE NUMBER.....MD 565B
INVENTORY DIRECTION...NORTH
NAME: NO NAME

SECONDARY R	RUR-LOCAL	UNDIVIDED	NONE	0.00	MD 565 EASTON TRAPPE RD	2	15F	100
				0.11	HONDA HGTS			
				0.13		2	8F	
				0.18	ROAD END			

ROUTE NUMBER.....MD 579
INVENTORY DIRECTION...NORTH
NAME: BOZMAN NEAVITT RD

SECONDARY R	RUR-LOCAL	UNDIVIDED	NONE	0.49	CO 210 LONG POINT RD (BACK)	2	18I	550
				0.49	SPEED LIMIT 30 MPH			
				0.52	CO 325 CARROLLTON RD			
				0.63	MASONS AVE			
				0.71	CO 326 THAMERT RD			
				0.80	CO 312 MIDDLE POINT RD			
				0.82	CO 324 DUCK COVE LA	2	20I	
				0.88	CO 323 BALLS CREEK RD			
				0.90		2	18I	
	RUR-MINOR COLLECTOR			0.97	CO 92 NEAVITT MANOR RD			
				1.18	SPEED LIMIT 50 MPH			
				1.20		2	22I	
				1.35	OP 179 ALMOST NEAVITT RD			
				1.37	OP 180 NO NAME			
				1.90	MILL POINT LA			
				2.01	WELLS POINT LA			
				2.75	FARM HOUSE LN			
				2.94	CO 353 INDIAN POINT RD			750

* A,B = UNIMPROVED; C = GRADED & DRAINED; D,E = SOIL, GRAVEL, STONE; F,G = LOW TYPE BITUMINOUS;
H,I = HIGH TYPE BITUMINOUS; J = CONCRETE; K = BRICK; L = BLOCK

STATE HIGHWAY ADMINISTRATION OF MARYLAND
HIGHWAY INFORMATION SERVICES DIVISION
DATA SUPPORT GROUP

STATE HIGHWAY LOCATION REFERENCE

ROUTE NUMBER.....MD 579 CONTINUED
INVENTORY DIRECTION...NORTH
NAME: BOZMAN NEAVITT RD

COUNTY-TALBOT
SHA DISTRICT.....2
DATE.....12/31/2000

SYSTEM	FUNCTIONAL CLASS	HWY TYPE	ACCESS CONTRL	MILEPOINT	MILEPOINT DESCRIPTION	MARKED LANES	SURFACE WIDTH/TYPE*	AADT
SECONDARY R	RUR-MINOR COLLECTOR	UNDIVID	NONE	3.33	SKIPPERS LA	2	22I	750
				3.37	LEADENHAM COVE RD			
				3.46	CO 74 RIVER RIDGE RD			
				3.94	CO 148 MAY PORT RD			1,750
				4.09	SPEED LIMIT 40 MPH			
				4.16	LOSTOCK LA			
				4.29	CO 126 TWIN PINES RD			
				4.47	SPEED LIMIT 30 MPH			
				4.61	CO 174 RUBY HARRISON RD			
	RUR-MAJOR COLLECTOR			4.65	CO 73 QUAKER NECK RD			
				5.08	SWAN COVE RD			
				5.10	SPEED LIMIT 50 MPH			
				5.75	SCOTT LA			
				7.11	CO 187 QUAIL RUN RD			
				7.84	MD 33 ST MICHAELS RD			
				7.84	CO 237 PORTERS CREEK LA (AHEAD)			

ROUTE NUMBER.....MD 662
INVENTORY DIRECTION...NORTH
NAME: OLD WYE MILLS RD

SECONDARY R	RUR-LOCAL	UNDIVID	NONE	0.00	US 50 OCEAN GATEWAY	2	20I	1,050
				0.07	SPEED LIMIT 50 MPH			
				0.11		2	18I	
				0.76	STRUC #20020 MILL CREEK	2	20I	
				1.00	JACKS FIELD RD			
				1.00	BOYD SANCTUARY			
				1.36	CO 11 WYE LANDING LA			
				1.82	SPEED LIMIT 30 MPH			
				1.91	CO 391 DOLVIN CIR			
				1.98	CO 391 DOLVIN CIR			
				2.58	SPEED LIMIT 30 MPH			
	RUR-MINOR COLLECTOR			2.98	MD 404 QUEEN ANNES HWY			775
				3.03	QUEEN ANNES CO/L			

* A,B = UNIMPROVED; C = GRADED & DRAINED; D,E = SOIL, GRAVEL, STONE; F,G = LOW TYPE BITUMINOUS;
H,I = HIGH TYPE BITUMINOUS; J = CONCRETE; K = BRICK; L = BLOCK

STATE HIGHWAY ADMINISTRATION OF MARYLAND
HIGHWAY INFORMATION SERVICES DIVISION
DATA SUPPORT GROUP

STATE HIGHWAY LOCATION REFERENCE

ROUTE NUMBER.....MD 662B
INVENTORY DIRECTION...NORTH
NAME: OLD SKIPTON RD

COUNTY-TALBOT
SHA DISTRICT.....2
DATE.....12/31/2000

SYSTEM	FUNCTIONAL CLASS	HWY TYPE	ACCESS CONTRL	MILEPOINT	MILEPOINT DESCRIPTION	MARKED LANES	SURFACE WIDTH/TYPE*	AADT
SECONDARY R	RUR-LOCAL	UNDIVIDED	NONE	0.00 MD 662C	LONGWOODS RD (BACK)	2	20I	600
				0.00 US 50	OCEAN GATEWAY			
				0.09	SPEED LIMIT 45 MPH			
				0.42 CO 388	DOGWOOD VIEW DR			
				0.42 CO 389	WHITETAIL DR			
				0.67 CO 17	THREE BRIDGE BRANCH RD			
				0.69	STRUC #20021 SKIPTON CREEK			
				0.93	BROOKS LA			
				1.72	SPEED LIMIT 30 MPH			
	RUR-MINOR COLLECTOR			1.77 CO 27	SKIPTON LANDING RD			
	RUR-LOCAL			1.88 CO 3	SKIPTON CORDOVA RD			
				2.15		2	22I	
				2.16 US 50	OCEAN GATEWAY			

ROUTE NUMBER.....MD 662C
INVENTORY DIRECTION...NORTH
NAME: CENTREVILLE RD

SECONDARY U	URB-LOCAL	UNDIVIDED	NONE	0.00	ROAD END	2	36I	2,100
				0.02 MU 25	AIRPARK DR	2	30I	
				0.02 MD 322B	AIRPARK DR			
				0.04	SPEED LIMIT 30 MPH			
				0.06		2	20H	
				0.33		2	24H	
	R			0.40	OUT CORP LMES EASTON	2	30I	
				0.65 CO 170	KENNEDY ST WEST	2	24H	
				0.86		2	24I	
	RUR-LOCAL			1.30 CO 277	AIRPORT RD			
NAME: LONGWOODS RD				1.30				
				1.35	SPEED LIMIT 50 MPH			
				1.50	SPUR TO US 50			
				1.60		2	20I	
				2.35 CO 34	HINERS LA			
				2.59	CARTERS PLAINS RD			
				2.64 CO 35	HAILEM SCHOOL RD			
				3.17	PLEASANT VALLEY DR (PVT)			
				4.05	STRUC #20022 POTTS MILL CREEK			
	RUR-MINOR COLLECTOR			4.24 CO 41	SHARP RD			
	RUR-LOCAL			4.44 CO 26	RABBIT HILL RD			
				4.71 CO 48	FOREST LANDING RD			

* A,B = UNIMPROVED; C = GRADED & DRAINED; D,E = SOIL, GRAVEL, STONE; F,G = LOW TYPE BITUMINOUS;
H,I = HIGH TYPE BITUMINOUS; J = CONCRETE; K = BRICK; L = BLOCK

STATE HIGHWAY ADMINISTRATION OF MARYLAND
HIGHWAY INFORMATION SERVICES DIVISION
DATA SUPPORT GROUP

STATE HIGHWAY LOCATION REFERENCE

ROUTE NUMBER.....MD 662C CONTINUED
INVENTORY DIRECTION....NORTH
NAME: LONGWOODS RD

COUNTY-TALBOT
SHA DISTRICT.....2
DATE.....12/31/2000

SYSTEM	FUNCTIONAL CLASS	HWY TYPE	ACCESS CONTRL	MILEPOINT	MILEPOINT	DESCRIPTION	MARKED LANES	SURFACE WIDTH/TYPE*	AADT
SECONDARY R	RUR-LOCAL	UNDIVIDED	NONE	4.72	CO 43	WYE HEIGHTS RD	2	20I	2,100
				4.76		SPUR TO WYE HEIGHTS RD			
				4.97		SPEED LIMIT 40 MPH			
				5.48		SPEED LIMIT 50 MPH			
				5.88	CO 273	PROBASCO LANDING RD			
				6.10	US 50	OCEAN GATEWAY			
				6.10	MD 662B	OLD SKIPTON RD (AHEAD)			

ROUTE NUMBER.....MD 954A
INVENTORY DIRECTION....EAST
NAME: MARINA DR

SECONDARY R	RUR-LOCAL	UNDIVIDED	NONE	0.00	CO 446	BOLINGBROKE POINT DR (BACK)	2	36I	
				0.00	US 50	OCEAN GATEWAY			
				0.07			2	24I	
				0.12	US 954B	FERRY POINT DR			
				0.17	US 954C	NO NAME			
				0.20		CUL DE SAC			

ROUTE NUMBER.....MD 954B
INVENTORY DIRECTION....EAST
NAME: FERRY POINT DR

SECONDARY R	RUR-LOCAL	UNDIVIDED	NONE	0.00	MD 954A	MARINA DR	2	24I	
				0.05	OP 233	FERRY POINT DR (AHEAD)			

ROUTE NUMBER.....MD 954C
INVENTORY DIRECTION....EAST
NAME: NO NAME

SECONDARY R	RUR-LOCAL	UNDIVIDED	NONE	0.00	MD 954A	MARINA DR	2	30F	
				0.02		ROAD END			

* A,B = UNIMPROVED; C = GRADED & DRAINED; D,E = SOIL, GRAVEL, STONE; F,G = LOW TYPE BITUMINOUS;
H,I = HIGH TYPE BITUMINOUS; J = CONCRETE; K = BRICK; L = BLOCK

