

**2000**

**Calendar Year**

**HIGHWAY LOCATION REFERENCE**

**ALL INTERSECTIONS**

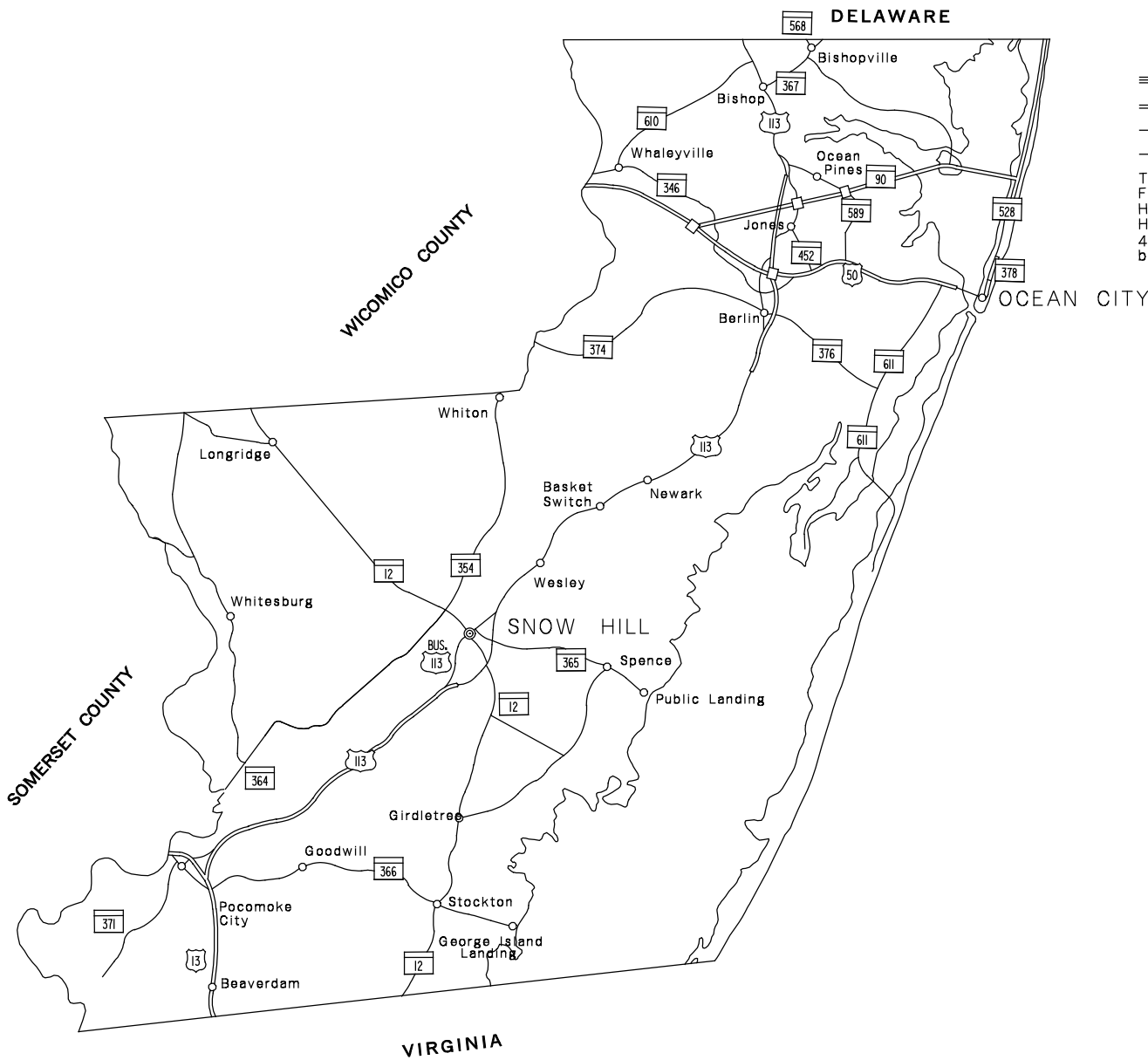
**Data as of December 31, 2000**





**WORCESTER**

**COUNTY**


**SHA DISTRICT #1**

**WO**  
**—**



- LEGEND**
-  Multi Lane Divided Highway  
Access Fully Controlled
  -  Multi Lane Divided Highway
  -  Undivided Highway
  -  Local Highway

This map is intended for use as a reference only.  
 For more detailed maps, please contact:  
 Highway Information Services Division,  
 Highway Mapping Team at:  
 410-545-8747 or  
 by email to [maps@sha.state.md.us](mailto:maps@sha.state.md.us)



## WORCESTER COUNTY HIGHWAY LOCATION REFERENCE MAP

**2000**  
 PREPARED BY THE  
**Maryland Department of Transportation**  
 STATE HIGHWAY ADMINISTRATION  
 HIGHWAY INFORMATION SERVICES DIVISION



ROUTE ALERT LIST

WORCESTER COUNTY

- US 113 - Relocated, from mp. 30.49-32.95, mileage shortened -.35 mi.  
New interchange at MD 90, mp. 31.88
- MD 90 - New interchange at MD 90, mp. 4.03  
Interchange at Old section US 113(MD 575) removed, mp. 4.43
- MD 575 - New, was old section of US 113, mp. 0.00-2.76
- MD 589 - Partial relocation, mileage shortened -.02 mi.

**MARYLAND STATE HIGHWAY ADMINISTRATION**  
**HIGHWAY INFORMATION SERVICES DIVISION**  
**STATE MAINTAINED HIGHWAYS ON THE NATIONAL HIGHWAY SYSTEM**  
**AS OF DECEMBER 31, 2000**

**WORCESTER COUNTY**

<b>ROUTE</b>	<b>BEGIN MILEPOINT</b>	<b>BEGIN DESCRIPTION</b>	<b>END MILEPOINT</b>	<b>END DESCRIPTION</b>
US 13	0.00	VIRGINIA ST/L	6.31	SOMERSET CO/L
US 50	0.00	WICOMICO CO/L	14.4	MD 378 BALTIMORE AVE
MD 90	0.00	US 50 OCEAN GATEWAY	11.83	MD 528 COASTAL HWY
US 113	0.00	US 13 OCEAN HWY	37.49	DELAWARE ST/L
MD 378	0.39	US 50 N DIVISION ST	1.02	MD 378 B 9TH ST
MD 378 B	0.00	MD 378 BALTIMORE AVE	0.07	MD 528 PHILADELPHIA AVE
MD 528	4.71	MD 90 OCEAN CITY EXPWY	8.61	US 50 OCEAN GATEWAY/N DIVISION ST

STATE HIGHWAY ADMINISTRATION OF MARYLAND  
HIGHWAY INFORMATION SERVICES DIVISION  
DATA SUPPORT GROUP

STATE HIGHWAY LOCATION REFERENCE

ROUTE NUMBER.....MD 12  
INVENTORY DIRECTION....NORTH  
NAME: SNOW HILL RD

COUNTY-WORCESTER  
SHA DISTRICT.....1  
DATE.....12/31/2000

SYSTEM	FUNCTIONAL CLASS	HWY TYPE	ACCESS CONTRL	MILEPOINT	MILEPOINT DESCRIPTION	MARKED LANES	SURFACE WIDTH/TYPE*	AADT
SECONDARY R	RUR-MAJOR COLLECTOR	UNDIVIDED	NONE	0.00	VIRGINIA ST/L	2	22I	1,375
				0.00 CO 72	SWAN CUT RD			
				0.08	SPEED LIMIT 50 MPH			
				0.65 OP 418	PARADISE RD			
				0.79 OP 418	PARADISE RD			
				1.06 CO 68	BIG MILL RD			1,475
				1.20 CO 83	RABBIT KNAW RD			
				1.80		2	24I	
				2.51	TWIN OAK LA			
				2.66 OP 389	MACK LA			
				2.78		2	22I	
				2.96	SPEED LIMIT 30 MPH			
				3.23	SPEED LIMIT 25 MPH			
				3.27		2	30I	
				3.31 MD 366	STOCKTON RD/GEO. ISLAND LANDING RD	2	22I	2,975
				3.37	SPEED LIMIT 30 MPH			
				3.38		2	26I	
				3.43		2	24I	
				3.56		2	22I	
				3.62		2	24I	
				3.67	SPEED LIMIT 50 MPH			
				3.81		2	22I	
				3.91		2	24I	
				4.87	PIKE LA			
				5.60		2	22I	
				6.02	SPEED LIMIT 30 MPH			
				6.32 CO 313	ONLEY RD			
				6.32 CO 93	TAYLOR LANDING RD			
				6.40 CO 91	BOXIRON RD			2,475
				6.40 CO 314	DUKES RD			
				6.76 OP 6	C RD			
				6.89	SPEED LIMIT 50 MPH			
				7.18	STRUC #23003 SPRING HILL BRANCH			
				7.79 MD 12A	NO NAME	2	24I	
				8.51	BLACKBERRY LA			
				9.21 CO 97	CASTLE HILL RD			2,975
				9.21 CO 315	CHERRIX RD			
				9.94 CO 99	AYRES LANE RD			
	RUR-MINOR ARTERIAL			11.04 US 113	WORCESTER HWY			5,875
				11.14	SPEED LIMIT 40 MPH			
				11.51	SPEED LIMIT 30 MPH			

\* A,B = UNIMPROVED; C = GRADED & DRAINED; D,E = SOIL, GRAVEL, STONE; F,G = LOW TYPE BITUMINOUS;  
H,I = HIGH TYPE BITUMINOUS; J = CONCRETE; K = BRICK; L = BLOCK

STATE HIGHWAY ADMINISTRATION OF MARYLAND  
HIGHWAY INFORMATION SERVICES DIVISION  
DATA SUPPORT GROUP

STATE HIGHWAY LOCATION REFERENCE

ROUTE NUMBER.....MD 12 CONTINUED  
INVENTORY DIRECTION....NORTH  
NAME: SNOW HILL RD

COUNTY-WORCESTER  
SHA DISTRICT.....1  
DATE.....12/31/2000

SYSTEM	FUNCTIONAL CLASS	HWY TYPE	ACCESS CONTRL	MILEPOINT	MILEPOINT DESCRIPTION	MARKED LANES	SURFACE WIDTH/TYPE*	AADT
SECONDARY U	RUR-MINOR ARTERIAL	UNDIVIDED	NONE	11.58	IN CORP LMTS SNOW HILL	2	26I	5,875
				11.65 MU 350	STEVENS RD			
				11.78		2	30I	
				11.79	SPEED LIMIT 25 MPH			
				11.91		2	40I	
NAME: CHURCH ST				12.01 MU 340	SOUTH DR			
				12.06 MU 90	COLBOURNE LA	2	29I	
				12.24 MU 210	IRONSHERE ST	2	26I	
				12.32 MU 230	MARTIN ST			
				12.42 MU 160	W FEDERAL ST			
NAME: W MARKET ST				12.55 US 113BU	W MARKET ST (AHEAD)			
				12.55 MU 180	W GREEN ST			
				12.55 MU 50	CHURCH ST			
				12.73 US 113BU	E MARKET ST (BACK)	2	34I	
NAME: WASHINGTON ST				12.73				
				12.73 MU 390	WASHINGTON ST			
				12.78 MU 180	GREEN ST E&W			
				12.81 MU 420	WILLOW ST			
				12.86 MU 310	RIVER ST			
				12.89	STRUC #23002 POCOMOKE RIVER			
NAME: SNOW HILL RD				12.89				
				12.89	OUT CORP LMTS SNOW HILL			
				12.90		2	24I	
				12.99	SPEED LIMIT 30 MPH			
				13.28	SPEED LIMIT 40 MPH			
				13.38		2	22I	
				13.44	HOPKINS LA			
				13.49	HATCHERY LA			
				13.62	SPEED LIMIT 55 MPH			
				13.63	MOCKINGBIRD LA			
				13.95 MD 354	WHITON RD			4,875
				13.95 CO 28	NASSAWANGO RD			
				15.37 CO 299	CARMEAN RD			
				15.67 CO 34	RED HOUSE RD			
				16.80 CO 10	OLD FURNACE RD			
				17.42 CO 16	MT OLIVE CHURCH RD			
				17.85 CO 15	WEST HILLS DR			
				17.94 CO 265	SIRMAN DR			
				18.08 CO 275	NASSAWANGO HILLS DR			
				18.11 CO 710	VILLAGE TRAIL			
				18.30 CO 349	ALGONQUIN TRAIL			
				18.52	STRUC #23001 NASSAWANGO CREEK			

\* A,B = UNIMPROVED; C = GRADED & DRAINED; D,E = SOIL, GRAVEL, STONE; F,G = LOW TYPE BITUMINOUS;  
H,I = HIGH TYPE BITUMINOUS; J = CONCRETE; K = BRICK; L = BLOCK

STATE HIGHWAY ADMINISTRATION OF MARYLAND  
HIGHWAY INFORMATION SERVICES DIVISION  
DATA SUPPORT GROUP

STATE HIGHWAY LOCATION REFERENCE

ROUTE NUMBER.....MD 12 CONTINUED  
INVENTORY DIRECTION....NORTH  
NAME: SNOW HILL RD

COUNTY-WORCESTER  
SHA DISTRICT.....1  
DATE.....12/31/2000

SYSTEM	FUNCTIONAL CLASS	HWY TYPE	ACCESS CONTRL	MILEPOINT	MILEPOINT	DESCRIPTION	MARKED LANES	SURFACE WIDTH/TYPE*	AADT
SECONDARY R	RUR-MINOR ARTERIAL	UNDIVIDED	NONE	18.69	OP 385	LUKES LA	2	22I	4,875
				19.37	OP 386	OLD STAGE COACH LA			
				19.37	CO 13	MILLVILLE RD			
				20.96	OP 2	NO NAME			
				21.16		SLIM CHANCE LA			
				22.04	CO 1	ST LUKES RD			4,025
				23.32		SPEED LIMIT 50 MPH			
				23.37		WICOMICO CO/L			

\*\*\*\*\*

ROUTE NUMBER.....MD 12A  
INVENTORY DIRECTION....EAST  
NAME: NO NAME

SECONDARY R	RUR-LOCAL	UNDIVIDED	NONE	0.00	MD 12	SNOW HILL RD	2	12F	
				0.02		ROAD END			

\*\*\*\*\*

ROUTE NUMBER.....US 13  
INVENTORY DIRECTION....NORTH  
NAME: OCEAN HWY

PRIMARY R	RUR-OTHER PRIN ART	DIVIDED	NONE	0.00		VIRGINIA ST/L	4	48I	18,792
				0.00	CO 63	SPARROW RD			
				0.13		ENT TO REST AREA			
				0.16		SPEED LIMIT 50 MPH			
				0.31		PVT RD			
				0.56		STRUC #23005 WAGRAM CREEK			
				0.57		ATR STATION #0037			
				0.80	CO 64	BUNTING RD			
				0.93		MILE MARKER 1.0			
				1.02	CO 305	TULLS CORNER RD			
				1.35		CROSSOVER			
				1.77		CROSSOVER			
				1.91		MILE MARKER 2.0			
				1.94		CROSSOVER			
				2.12	CO 307	BRANTLEY RD			
				2.39		SPUR FR OLD VIRGINIA RD			
				2.41	CO 263	OLD VIRGINIA RD			
				2.77		CROSSOVER			

\* A,B = UNIMPROVED; C = GRADED & DRAINED; D,E = SOIL, GRAVEL, STONE; F,G = LOW TYPE BITUMINOUS;  
H,I = HIGH TYPE BITUMINOUS; J = CONCRETE; K = BRICK; L = BLOCK

STATE HIGHWAY ADMINISTRATION OF MARYLAND  
HIGHWAY INFORMATION SERVICES DIVISION  
DATA SUPPORT GROUP

STATE HIGHWAY LOCATION REFERENCE

ROUTE NUMBER.....US 13 CONTINUED  
INVENTORY DIRECTION....NORTH  
NAME: OCEAN HWY

COUNTY-WORCESTER  
SHA DISTRICT.....1  
DATE.....12/31/2000

SYSTEM	STATE	FUNCTIONAL CLASS	HWY TYPE	ACCESS CONTRL	MILEPOINT	MILEPOINT DESCRIPTION	MARKED LANES	SURFACE WIDTH/TYPE*	AADT
PRIMARY	R	RUR-OTHER PRIN ART	DIVIDED	NONE	2.90	MILE MARKER 3.0	4	48I	18,792
	U				2.92	IN CORP LMTS POCOMOKE CITY			
					3.20	CROSSOVER			
					3.47	CROSSOVER			
					3.74	CO 74 SHEEPHOUSE RD			
					3.85	MILE MARKER 4.0			
					3.85	US 13 BU (SB/L)			
	R			PART	3.91	US 13BU MARKET ST			
	U				4.19	OUT CORP LMTS POCOMOKE CITY			
					4.23	MD 366 STOCKTON RD			22,875
					4.23	IN CORP LMTS POCOMOKE CITY			
	R				4.25	OUT CORP LMTS POCOMOKE CITY			
					4.45	SPUR TO US 113			
					4.48	SPUR FR MD 250A			
					4.55	MD 250A OLD VIRGINIA RD			20,875
					4.55	US 113 WORCESTER HWY			
	U				4.56	IN CORP LMTS POCOMOKE CITY			
					4.57	SPUR TO MD 250A			
					4.60	SPUR FR US 113			
					5.00	MILE MARKER 5.0			
					5.42	SPUR TO MD 756			
					5.42	SPUR FR LINDEN AVE			
					5.44	MD 756 OLD SNOW HILL RD			15,400
					5.44	MU 340 LINDEN AVE			
					5.46	SPUR FR MD 756			
					5.48	SPUR TO LINDEN AVE			
					5.83	SPUR TO WINTER QUARTERS DR			
					5.84	SPUR FR WINTER QUARTERS DR			
					5.86	MU 640 WINTER QUARTERS DR			
					5.88	SPUR FR WINTER QUARTERS DR			
					5.89	SPUR TO WINTER QUARTERS DR			
					6.01	MILE MARKER 6.0			
	R				6.22	OUT CORP LMTS POCOMOKE CITY			
					6.31	STRUC #23016 POCOMOKE RIVER			
					6.31	SOMERSET CO/L			

\* A,B = UNIMPROVED; C = GRADED & DRAINED; D,E = SOIL, GRAVEL, STONE; F,G = LOW TYPE BITUMINOUS;  
H,I = HIGH TYPE BITUMINOUS; J = CONCRETE; K = BRICK; L = BLOCK



STATE HIGHWAY ADMINISTRATION OF MARYLAND  
HIGHWAY INFORMATION SERVICES DIVISION  
DATA SUPPORT GROUP

STATE HIGHWAY LOCATION REFERENCE

ROUTE NUMBER.....US 13BU  
INVENTORY DIRECTION....NORTH  
NAME: MARKET ST

COUNTY-WORCESTER  
SHA DISTRICT.....1  
DATE.....12/31/2000

SYSTEM	FUNCTIONAL CLASS	HWY TYPE	ACCESS CONTRL	MILEPOINT	MILEPOINT DESCRIPTION	MARKED LANES	SURFACE WIDTH/TYPE*	AADT
SECONDARY U	RUR-MAJOR COLLECTOR	DIVIDED	NONE	0.00 US 13	OCEAN HWY	2	42I	8,199
		UNDIVIDED		0.36	US 13 BU (SB/L)	2	24I	
				0.41 MD 366	STOCKTON RD			
				0.44	SPEED LIMIT 45 MPH			
				0.48	SPUR TO MD 250A			
				0.50 CO 263	OLD VIRGINIA RD	2	30I	
				0.50 MD 250A	OLD VIRGINIA RD			
				0.51	SPUR FR MD 250A			
				0.54	SPEED LIMIT 30 MPH	2	23I	
				0.61 MU 440	PAYNE AVE			
				0.74 MU 220	FIFTEENTH ST			
				0.82 MU 242	FOURTEENTH ST #2			
				0.86 MU 240	FOURTEENTH ST			
				0.95 MU 600	TWELFTH ST			
				1.02 MU 200	ELEVENTH ST			
				1.16 MU 570	TENTH ST			
				1.34 MU 190	EIGHTH ST			
				1.42 MU 520	SEVENTH ST			
				1.53 MU 542	SIXTH ST #2			
				1.54 MU 535	SIXTH ST			
				1.62 MU 232	FIFTH ST #2			
				1.71 MU 250	FOURTH ST			
				1.73	SPEED LIMIT 25 MPH			
				1.76 MU 580	THIRD ST			
				1.81		2	30I	
				1.86 MU 510	SECOND ST	2	33I	3,775
				1.91 MU 160	CLARKE AVE			
				1.97 MU 260	FRONT ST	2	40I	
				2.00 MU 425	OLD RIVER RD			
				2.02 MU 490	RIVERSIDE DR			
				2.03	BEG BR			
R				2.04	OUT CORP LMTS POCOMOKE CITY			
				2.06	STRUC #23004 POCOMOKE RIVER			
				2.06	SOMERSET CO/L			

\*\*\*\*\*

ROUTE NUMBER.....US 50  
INVENTORY DIRECTION....EAST  
NAME: OCEAN GATEWAY

PRIMARY R	RUR-OTHER PRIN ART	DIVIDED PART		0.00	WICOMICO CO/L	4	48I	23,072
-----------	--------------------	--------------	--	------	---------------	---	-----	--------

\* A,B = UNIMPROVED; C = GRADED & DRAINED; D,E = SOIL, GRAVEL, STONE; F,G = LOW TYPE BITUMINOUS;  
H,I = HIGH TYPE BITUMINOUS; J = CONCRETE; K = BRICK; L = BLOCK

STATE HIGHWAY ADMINISTRATION OF MARYLAND  
HIGHWAY INFORMATION SERVICES DIVISION  
DATA SUPPORT GROUP

STATE HIGHWAY LOCATION REFERENCE

ROUTE NUMBER.....US 50 CONTINUED  
INVENTORY DIRECTION....EAST  
NAME: OCEAN GATEWAY

COUNTY-WORCESTER  
SHA DISTRICT.....1  
DATE.....12/31/2000

SYSTEM	FUNCTIONAL CLASS	HWY TYPE	ACCESS CONTRL	MILEPOINT	MILEPOINT DESCRIPTION	MARKED LANES	SURFACE WIDTH/TYPE*	AADT
PRIMARY	R	RUR-OTHER PRIN ART	DIVIDED PART	0.00	STRUC #22001 POCOMOKE RIVER	4	48I	23,072
				0.07	MILE MARKER 127.0			
				0.10	SPEED LIMIT 55 MPH			
				0.34	CO 175 BELL RD			
				0.78	SPUR TO MD 610			
				0.82	SPUR FR MD 610			
				0.84	MD 610 WHALEYVILLE RD/DALE RD			
				0.90	SPUR TO MD 610			
				0.90	SPUR FR MD 610			
				1.07	MILE MARKER 128.0			
				1.74	CO 177 HALL RD			
				2.07	MILE MARKER 129.0			
				2.89	CROSSOVER			
				2.96	MD 90 OCEAN CITY EXPWY			
				3.14	MD 90 (WB/L)			
				3.41	MD 90 OCEAN CITY EXPWY			14,575
				3.41	STRUC #23028			
				4.00	CO 180 LOGTOWN RD			
				4.08	MILE MARKER 131.0			
				4.96	MD 346 OLD OCEAN CITY BLVD			12,599
				5.05	SPUR TO MD 346			
				5.08	MILE MARKER 132.0			
				5.70	SPUR TO & FR MD 346			
				5.70	MD 992F CALEB RD			
				5.98	ATR STATION #0062			
				6.11	MILE MARKER 133.0			
				6.41	ENT TO MD STATE POLICE			
				6.71	MD 818 N MAIN ST			
				6.80	RP105008 RAMP 8 FR US 113 TO US 50			
				6.81	RP105006 RAMP 6 FR US 50 TO US 113			
				6.90	R/R #MDDE 531 875 B			
				6.97	RP105007 RAMP 7 FR US 50 TO US 113			
				6.99	RP105005 RAMP 5 FR US 113 TO US 50			
				7.04	US 113 WORCESTER HWY			23,075
				7.04	STRUC #23030			
				7.08	RP105001 RAMP 1 FR US 113 TO US 50			
				7.12	RP105003 RAMP 3 FR US 50 TO US 113			
				7.12	MILE MARKER 134.0			
				7.25	RP105002 RAMP 2 FR US 50 TO US 113			
				7.30	RP105004 RAMP 4 FR US 113 TO US 50			
				7.32				
				7.48	CROSSOVER			

U

\* A,B = UNIMPROVED; C = GRADED & DRAINED; D,E = SOIL, GRAVEL, STONE; F,G = LOW TYPE BITUMINOUS;  
H,I = HIGH TYPE BITUMINOUS; J = CONCRETE; K = BRICK; L = BLOCK

STATE HIGHWAY ADMINISTRATION OF MARYLAND  
HIGHWAY INFORMATION SERVICES DIVISION  
DATA SUPPORT GROUP

STATE HIGHWAY LOCATION REFERENCE

ROUTE NUMBER.....US 50 CONTINUED  
INVENTORY DIRECTION....EAST  
NAME: OCEAN GATEWAY

COUNTY-WORCESTER  
SHA DISTRICT.....1  
DATE.....12/31/2000

SYSTEM	STATE	FUNCTIONAL CLASS	HWY TYPE	ACCESS CONTRL	MILEPOINT	MILEPOINT DESCRIPTION	MARKED LANES	SURFACE WIDTH/TYPE*	AADT
PRIMARY	U	RUR-OTHER PRIN ART	DIVIDED	PART	7.75	IN CORP LMTS BERLIN	4	48I	23,075
					7.85	SPUR TO MD 346			
					7.87	MD 346 OLD OCEAN CITY BLVD			
					8.01	SPUR FR MD 346			
					8.14	MILE MARKER 135.0			
					8.37	SPUR FR MD 452			
	R			NONE	8.38	MU 305 SEAHAWK RD			
					8.38	MD 452 FRIENDSHIP RD			
					8.38	OUT CORP LMTS BERLIN			
					8.39	SPUR FR SEAHAWK RD			
					8.39	SPUR TO MD 452			
					8.43	SPUR TO MD 707B			
					8.76	CROSSOVER			
					9.15	MILE MARKER 136.0			
					9.63	SPUR FR MD 589			
					9.64	MD 589 RACETRACK RD			23,875
					9.69	SPUR TO MD 589			
					10.08	CROSSOVER			
					10.15	MILE MARKER 137			
					10.46	CO 156 HOLLY GROVE RD			
					10.46	US 50WA NO NAME			
					11.17	MILE MARKER 138.0			
					11.24	US 50WB NO NAME			
					11.45	US 50WC NO NAME			
					11.54	HERRING CREEK LA			
					11.67	CO 174 JERRY MACK RD			
					11.67	OP 70 SILVER POINT LA			
					11.86	CROSSOVER			
		URB-OTHER PRIN ART			11.92	STRUC #23006 HERRING CREEK			
					12.09	SPUR TO MD 707A			
					12.11	MD 707A OLD BRIDGE RD			
					12.13	SPUR FR MD 707A			
					12.15	OP 450 WATERVIEW DR			
					12.20	MILE MARKER 139.0			
					12.34	CROSSOVER			
					12.47	CO 291 BLUE MARLIN DR			
					12.54	CO 261 BONITA DR			
					12.58	CO 195 KEYSER POINT RD			
					12.70	SPEED LIMIT 45 MPH			
					12.91	SPUR TO MD 611			
					12.93	MD 611 STEPHEN DECATUR RD			22,475
					12.95	SPUR FR MD 611			

\* A,B = UNIMPROVED; C = GRADED & DRAINED; D,E = SOIL, GRAVEL, STONE; F,G = LOW TYPE BITUMINOUS;  
H,I = HIGH TYPE BITUMINOUS; J = CONCRETE; K = BRICK; L = BLOCK

STATE HIGHWAY ADMINISTRATION OF MARYLAND  
HIGHWAY INFORMATION SERVICES DIVISION  
DATA SUPPORT GROUP

STATE HIGHWAY LOCATION REFERENCE

ROUTE NUMBER.....US 50 CONTINUED  
INVENTORY DIRECTION....EAST  
NAME: OCEAN GATEWAY

COUNTY-WORCESTER  
SHA DISTRICT.....1  
DATE.....12/31/2000

SYSTEM	FUNCTIONAL CLASS	HWY TYPE	ACCESS CONTRL	MILEPOINT	MILEPOINT DESCRIPTION	MARKED LANES	SURFACE WIDTH/TYPE*	AADT
PRIMARY	R URB-OTHER PRIN ART	DIVIDED	NONE	13.15	CO 172 ELM ST	4	48I	22,475
				13.21	MILE MARKER 140.0			
				13.31	CO 186 GOLF COURSE RD			
				13.32	SPUR FR CO 186			
				13.48	US 50WF SHANTYTOWN RD			
				13.51	SHANTYTOWN RD/KELLY BRIDGE LA			
				13.58	US 50WF SHANTYTOWN RD			
		UNDIVIDED		13.66		4	46I	
				13.70	SPEED LIMIT 35 MPH			
				13.79	BEG BR	4	46J	
	U			14.04	IN CORP LMTS OCEAN CITY			
				14.05	MILE MARKER 141.0			
				14.16	STRUC #23007 SINEPUXENT BAY			
				14.20		4	46I	
				14.28	MU 300 N DIVISION ST			
				14.28	END BR			
		DIVIDED		14.30		4	54I	
				14.31	SPUR TO MD 528			
		UNDIVIDED		14.33	MD 528 PHILADELPHIA AVE	2	24I	
NAME: N DIVISION ST				14.33				
				14.33	MU 300 N DIVISION ST			
				14.34	SPUR FR MD 528			
				14.37	MU 990 WILMINGTON LA #2			
				14.40	MD 378 BALTIMORE AVE			
				14.40	MU 290 N DIVISION ST (AHEAD)			

\*\*\*\*\*

ROUTE NUMBER.....US 50WA  
INVENTORY DIRECTION....NORTH  
NAME: NO NAME

SECONDARY	R RUR-LOCAL	UNDIVIDED	NONE	0.00	CO 156 HOLLY GROVE RD (BACK)	2	18I	
				0.00	US 50 OCEAN GATEWAY			
				0.01	MD 707B GREYS CORNER RD			

\* A,B = UNIMPROVED; C = GRADED & DRAINED; D,E = SOIL, GRAVEL, STONE; F,G = LOW TYPE BITUMINOUS;  
H,I = HIGH TYPE BITUMINOUS; J = CONCRETE; K = BRICK; L = BLOCK

STATE HIGHWAY ADMINISTRATION OF MARYLAND  
HIGHWAY INFORMATION SERVICES DIVISION  
DATA SUPPORT GROUP

STATE HIGHWAY LOCATION REFERENCE

ROUTE NUMBER.....US 50WB  
INVENTORY DIRECTION....NORTH  
NAME: NO NAME

COUNTY-WORCESTER  
SHA DISTRICT.....1  
DATE.....12/31/2000

SYSTEM	FUNCTIONAL CLASS	HWY TYPE	ACCESS CONTRL	MILEPOINT	MILEPOINT DESCRIPTION	MARKED LANES	SURFACE WIDTH/TYPE*	AADT
SECONDARY R	RUR-LOCAL	UNDIVIDED	NONE	0.00 US 50	OCEAN GATEWAY	2	18I	
				0.05 MD 707B	GREYS CORNER RD			

\*\*\*\*\*

ROUTE NUMBER.....US 50WC  
INVENTORY DIRECTION....NORTH  
NAME: NO NAME

SECONDARY R	RUR-LOCAL	UNDIVIDED	NONE	0.00 US 50	OCEAN GATEWAY	2	34I	
				0.02 MD 707B	GREYS CORNER RD			

\*\*\*\*\*

ROUTE NUMBER.....US 50WF  
INVENTORY DIRECTION....EAST  
NAME: SHANTYTOWN RD

SECONDARY R	URB-LOCAL	UNDIVIDED	NONE	0.00 US 50	OCEAN GATEWAY	2	24I	
				0.01		2	22I	
				0.05	SHANTYTOWN RD/KELLY BRIDGE LA			
				0.14 US 50	OCEAN GATEWAY			

\*\*\*\*\*

ROUTE NUMBER.....MD 90  
INVENTORY DIRECTION....EAST  
NAME: OCEAN CITY EXPWY

PRIMARY R	RUR-OTHER PRIN ART	DIVIDED	FULL	0.00 US 50	OCEAN GATEWAY	2	30I	8,821
				0.47 US 50	OCEAN GATEWAY			
				0.47	STRUC #23028			
		UNDIVIDED		0.63		2	24I	
				0.87	SPEED LIMIT 55 MPH			
				1.42	MILE MARKER 1.0			
				1.46	ATR STATION #0063			
				1.48 MD 346	OLD OCEAN CITY RD			
				1.48	STRUC #23025			
				2.34	STRUC #23035P CHURCH BRANCH			
				2.40	MILE MARKER 2.0			
				2.74	STRUC #23034 CHURCH BRANCH			
				3.39	MILE MARKER 3.0			

\* A,B = UNIMPROVED; C = GRADED & DRAINED; D,E = SOIL, GRAVEL, STONE; F,G = LOW TYPE BITUMINOUS;  
H,I = HIGH TYPE BITUMINOUS; J = CONCRETE; K = BRICK; L = BLOCK

STATE HIGHWAY ADMINISTRATION OF MARYLAND  
HIGHWAY INFORMATION SERVICES DIVISION  
DATA SUPPORT GROUP

STATE HIGHWAY LOCATION REFERENCE

ROUTE NUMBER.....MD 90 CONTINUED  
INVENTORY DIRECTION....EAST  
NAME: OCEAN CITY EXPWY

COUNTY-WORCESTER  
SHA DISTRICT.....1  
DATE.....12/31/2000

SYSTEM	FUNCTIONAL CLASS	HWY TYPE	ACCESS CONTRL	MILEPOINT	MILEPOINT DESCRIPTION	MARKED LANES	SURFACE WIDTH/TYPE*	AADT
PRIMARY	RUR-OTHER PRIN ART	UNDIVIDED	FULL	3.67	R/R #MDDE 532 218 N	2	24I	8,821
				3.67	STRUC #23033			
				3.75	RP209006 RAMP 6 FR MD 90 TO US 113			
				3.75	RP209008 RAMP 8 FR US 113 TO MD 90			
				3.96	RP209007 RAMP 7 FR MD 90 TO US 113			
				3.98	RP209005 RAMP 5 FR US 113 TO MD 90			
				4.03	US 113 WORCESTER HWY			11,725
				4.03	STRUC #23032			
				4.32	RP209004 RAMP 4 FR US 113 TO MD 90			
				4.32	RP209002 RAMP 2 FR MD 90 TO US 113			
				4.37	MILE MARKER 4.0			
				4.42	BEG BR			
				4.43	MD 575 WORCESTER HWY			
				4.43	STRUC #23031			
				4.44	END BR			
		DIVIDED		4.57		2	22I	
				5.35	MILE MARKER 5.0			
				5.79	RP209008 RAMP 8 FR MD 589 TO MD 90			
				5.81	RP209006 RAMP 6 FR MD 90 TO MD 589			
				5.99	BEG BR			
	URB-FRWY/EXPWY			6.01	MD 589 RACETRACK RD			12,650
				6.01	STRUC #23026			
				6.03	END BR			
				6.25	RP209004 RAMP 4 FR MD 589 TO MD 90			
				6.25	RP209002 RAMP 2 FR MD 90 TO MD 589			
				6.33	MILE MARKER 6.0			
				6.89	CROSSOVER			
				7.31	MILE MARKER 7.0			
				7.78	CO 583 OCEAN PKWY			
				7.78	STRUC #23022			
				8.29	MILE MARKER 8.0			
		UNDIVIDED		8.42	BEG BR	2	26I	
				8.81	STRUC #23020 ST MARTIN RIVER			
		DIVIDED	PART	9.21	END BR	2	24I	
				9.26	MILE MARKER 9.0			
				9.47	CO 220 ST MARTINS NECK RD			
		UNDIVIDED	FULL	9.94	BEG BR	2	26I	
				10.26	MILE MARKER 10.0			
				10.66	IN CORP LMTS OCEAN CITY			
				10.66	STRUC #23021 ASSAWOMAN BAY			
				11.23	MILE MARKER 11.0			
				11.38	END BR	2	24I	
U								

\* A,B = UNIMPROVED; C = GRADED & DRAINED; D,E = SOIL, GRAVEL, STONE; F,G = LOW TYPE BITUMINOUS;  
H,I = HIGH TYPE BITUMINOUS; J = CONCRETE; K = BRICK; L = BLOCK

STATE HIGHWAY ADMINISTRATION OF MARYLAND  
HIGHWAY INFORMATION SERVICES DIVISION  
DATA SUPPORT GROUP

STATE HIGHWAY LOCATION REFERENCE

ROUTE NUMBER.....MD 90 CONTINUED  
INVENTORY DIRECTION...EAST  
NAME: OCEAN CITY EXPWY

COUNTY-WORCESTER  
SHA DISTRICT.....1  
DATE.....12/31/2000

SYSTEM	STATE	FUNCTIONAL CLASS	HWY TYPE	ACCESS CONTRL	MILEPOINT	MILEPOINT DESCRIPTION	MARKED LANES	SURFACE WIDTH/TYPE*	AADT
PRIMARY	U	URB-FRWY/EXPWY	UNDIVIDED	FULL	11.47	SPEED LIMIT 40 MPH	2	24I	12,650
			DIVIDED		11.58		3	38I	
					11.69		4	48I	
					11.81	SPUR TO MD 528			
					11.82	SPUR FR MD 528	4	60I	
					11.83	MD 528 COASTAL HWY			
					11.83	MU9330 62ND ST (AHEAD)			

\*\*\*\*\*

ROUTE NUMBER.....US 113  
INVENTORY DIRECTION...NORTH  
NAME: WORCESTER HWY

PRIMARY	R	RUR-OTHER PRIN ART	DIVIDED	NONE	0.00	MD 250A OLD VIRGINIA RD (BACK)	2	24I	7,150
					0.00	US 13 OCEAN HWY			
					0.08	SPUR FR US 13			
					0.08	SPUR TO US 13			
					0.25	MD 359B AMERICAN LEGION DR	4	48I	
					0.30	SPEED LIMIT 55 MPH			
					0.44	CO 421 NEWTOWN PARK RD			
					0.68	CO 76 GROTON RD			
					0.99	SPUR FR CARTER RD			
					1.01	MILE MARKER 1.0			
					1.03	CO 81 BYRD RD			7,300
					1.03	CO 311 CARTER RD			
					1.04	SPUR FR BYRD RD			
					1.27	MD 756 OLD SNOW HILL RD			
					1.27	ENT TO LOWER SHORE YMCA			
					1.40	ELKS DR			
					1.54	CROSSOVER			
					1.95	STRUC #23010 PILCHARD CREEK			
					1.95	STRUC #23027 PILCHARD CREEK			
					1.98	MILE MARKER 2.0			
					2.39	CROSSOVER			
					2.69				
					2.78	CROSSOVER	4	46I	
					2.98	MILE MARKER 3.0			
					3.25	CROSSOVER			
					3.67	CO 80 LAMBERTSON RD			
					3.98	MILE MARKER 4.0			
					3.98	CROSSOVER			

\* A,B = UNIMPROVED; C = GRADED & DRAINED; D,E = SOIL, GRAVEL, STONE; F,G = LOW TYPE BITUMINOUS;  
H,I = HIGH TYPE BITUMINOUS; J = CONCRETE; K = BRICK; L = BLOCK

STATE HIGHWAY ADMINISTRATION OF MARYLAND  
HIGHWAY INFORMATION SERVICES DIVISION  
DATA SUPPORT GROUP

STATE HIGHWAY LOCATION REFERENCE

ROUTE NUMBER.....US 113 CONTINUED  
INVENTORY DIRECTION....NORTH  
NAME: WORCESTER HWY

COUNTY-WORCESTER  
SHA DISTRICT.....1  
DATE.....12/31/2000

SYSTEM	FUNCTIONAL CLASS	HWY TYPE	ACCESS CONTRL	MILEPOINT	MILEPOINT DESCRIPTION	MARKED LANES	SURFACE WIDTH/TYPE*	AADT	
PRIMARY	R	RUR-OTHER PRIN ART	DIVIDED	NONE	4.22	CROSSOVER	4	46I	7,300
					4.37	STRUC #23009 BACHELORS BR			
					4.37	STRUC #23024 BACHELORS BR			
					4.50		4	48I	
				CO 86	4.74	JOHNSON NECK RD			
					4.95	MILE MARKER 5.0			
					5.02	CROSSOVER			
					5.51	CROSSOVER			
					5.95	MILE MARKER 6.0			
					5.95	CROSSOVER			
				CO 32	6.19	BLADES RD			
				CO 87	6.40	BETHEDEN CHURCH RD			7,600
					6.89	CROSSOVER			
					6.92	MILE MARKER 7.0			
					7.16	STRUC #23036P MATTAPONI CREEK			
					7.35	CROSSOVER			
					7.80	STRUC #23023 CORKERS CREEK			
					7.91	MILE MARKER 8.0			
				SR 4	8.21	NO NAME			
					8.57	CROSSOVER			
					8.88	MILE MARKER 9.0			
					9.12	CROSSOVER			
					9.42	SPUR FR US 113 BU			
			PART	OP 192	9.60	WOODSIDE LA	3	48I	5,450
				US 113BU	9.60	MARKET ST			
					9.76		3	36I	
					9.85	MILE MARKER 10.0			
			UNDIVIDED		9.89		2	24I	
				CO 97	10.30	CASTLE HILL RD			5,725
					10.83	MILE MARKER 11.0			
				MD 12	11.82	SNOW HILL RD			9,650
					11.90	MILE MARKER 12.0			
				CO 115	12.07	BRICK KILN RD			
				CO 669	12.07	WASHINGTON ST			
					12.81	MILE MARKER 13.0			
				MD 365	13.01	S BAY ST/PUBLIC LANDING RD			
					13.74	STRUC #23029 PURNELL BRANCH			
					13.79	MILE MARKER 14.0			
					13.96	R/R #MDDE 531 847 X			
			DIVIDED		14.03				
				US 113BU	14.12	MARKET ST			
					14.20	SPUR TO US 113 BU			

\* A,B = UNIMPROVED; C = GRADED & DRAINED; D,E = SOIL, GRAVEL, STONE; F,G = LOW TYPE BITUMINOUS;  
H,I = HIGH TYPE BITUMINOUS; J = CONCRETE; K = BRICK; L = BLOCK



STATE HIGHWAY ADMINISTRATION OF MARYLAND  
HIGHWAY INFORMATION SERVICES DIVISION  
DATA SUPPORT GROUP

STATE HIGHWAY LOCATION REFERENCE

ROUTE NUMBER.....US 113 CONTINUED  
INVENTORY DIRECTION....NORTH  
NAME: WORCESTER HWY

COUNTY-WORCESTER  
SHA DISTRICT.....1  
DATE.....12/31/2000

SYSTEM	FUNCTIONAL CLASS	HWY TYPE	ACCESS CONTRL	MILEPOINT	MILEPOINT DESCRIPTION	MARKED LANES	SURFACE WIDTH/TYPE*	AADT
PRIMARY	R	RUR-OTHER PRIN ART	UNDIVIDED	PART	14.27			
				NONE	14.46		2	24I
					14.57	CO 119		
					14.76			
					15.75			
					16.20	CO 112		
					16.72	CO 26		
					16.74			
					17.26			
			DIVIDED		17.46			
					17.61	CO 120		
			UNDIVIDED		17.71			
					17.73			
					18.71			
					19.22	CO 113		
					19.71			
					20.05	CO 319		
					20.08			
					20.69			
					20.93	CO 125		
					21.68			
					22.59			
					22.62	OP 62		
					22.62	CO 319		
					22.64			
					22.68			
					22.92	CO 347		
			DIVIDED		22.98		2	28I
					23.14	CO 134		
			UNDIVIDED		23.24		2	24I
			DIVIDED		23.58			
					23.66			
					23.68	CO 389		
			UNDIVIDED		23.81		2	21I
					24.23	CO 136		
					24.42	CO 136		
					24.59	CO 138		
					24.66			
					25.04	CO 133		
					25.04	CO 321		
					25.27	CO 138		
					25.53	CO 140		

\* A,B = UNIMPROVED; C = GRADED & DRAINED; D,E = SOIL, GRAVEL, STONE; F,G = LOW TYPE BITUMINOUS;  
H,I = HIGH TYPE BITUMINOUS; J = CONCRETE; K = BRICK; L = BLOCK

STATE HIGHWAY ADMINISTRATION OF MARYLAND  
HIGHWAY INFORMATION SERVICES DIVISION  
DATA SUPPORT GROUP

STATE HIGHWAY LOCATION REFERENCE

ROUTE NUMBER.....US 113 CONTINUED  
INVENTORY DIRECTION....NORTH  
NAME: WORCESTER HWY

COUNTY-WORCESTER  
SHA DISTRICT.....1  
DATE.....12/31/2000

SYSTEM	STATE	FUNCTIONAL CLASS	HWY TYPE	ACCESS CONTRL	MILEPOINT	MILEPOINT DESCRIPTION	MARKED LANES	SURFACE WIDTH/TYPE*	AADT
PRIMARY	R	RUR-OTHER PRIN ART	UNDIVIDED	NONE	25.68	MILE MARKER 26.0	2	21I	9,650
			DIVIDED		25.92		2	24I	
					25.99		3	36I	
					26.04		3	48I	
					26.13	CO 139 HAYES LANDING RD	4	48I	
					26.63	MILE MARKER 27.0			
					26.87	CROSSOVER			
					27.15	MD 818A NO NAME			
					27.22	SPUR TO GERMANTOWN RD			
	U				27.24	IN CORP LMNTS BERLIN			
					27.24	MU 145 GERMANTOWN RD			
					27.24	MD 818 S MAIN ST			
					27.27	SPUR TO MD 818			
					27.27	SPUR FR GERMANTOWN RD			
					27.62	MILE MARKER 28.0			
					27.67	MU 70 BURLEY RD			
					27.84	MU 340 TRIPOLI ST			
					28.08	MD 376 BAY ST			9,425
					28.32	MU 30 BRANCH ST			
					28.46	MU 130 FRANKLIN AVE			
					28.61	MILE MARKER 29.0			
					28.86	SPUR FR MD 346			
					28.88	MD 346 OLD OCEAN CITY BLVD			
	R		PART		29.01	OUT CORP LMNTS BERLIN			
					29.15	RP105004 RAMP 4 FR US 113 TO US 50			
					29.15	RP105006 RAMP 6 FR US 50 TO US 113			
					29.33	RP105003 RAMP 3 FR US 50 TO US 113			
					29.36	RP105005 RAMP 5 FR US 113 TO US 50			
					29.41	US 50 OCEAN GATEWAY			9,125
					29.41	STRUC #23030			
					29.48	RP105001 RAMP 1 FR US 113 TO US 50			
					29.51	RP105007 RAMP 7 FR US 50 TO US 113			
					29.59	MILE MARKER 30.0			
					29.64	RP105002 RAMP 2 FR US 50 TO US 113			
					29.65	RP105008 RAMP 8 FR US 113 TO US 50			
					29.84	MD 818 N MAIN ST			
					29.84	CO 210 GEORGETOWN RD			
					30.22	CO 405 DEER PARK RD			
					30.47	MD 575 WORCESTER HWY			
					30.58	MILE MARKER 31.0			
					30.90	X-OVER			
					31.29	SPUR TO CAREY RD			

\* A,B = UNIMPROVED; C = GRADED & DRAINED; D,E = SOIL, GRAVEL, STONE; F,G = LOW TYPE BITUMINOUS;  
H,I = HIGH TYPE BITUMINOUS; J = CONCRETE; K = BRICK; L = BLOCK

STATE HIGHWAY ADMINISTRATION OF MARYLAND  
HIGHWAY INFORMATION SERVICES DIVISION  
DATA SUPPORT GROUP

STATE HIGHWAY LOCATION REFERENCE

ROUTE NUMBER.....US 113 CONTINUED  
INVENTORY DIRECTION....NORTH  
NAME: WORCESTER HWY

COUNTY-WORCESTER  
SHA DISTRICT.....1  
DATE.....12/31/2000

SYSTEM	FUNCTIONAL CLASS	HWY TYPE	ACCESS CONTRL	MILEPOINT	MILEPOINT DESCRIPTION	MARKED LANES	SURFACE WIDTH/TYPE*	AADT	
PRIMARY	R	RUR-OTHER PRIN ART	DIVIDED	PART	31.29	SPUR FR CAREY RD	4	48I	9,125
					31.31 CO 249	CAREY RD			
					31.31 CO 747	CAREY RD			
					31.56	MILE MARKER 32.0			
					31.64 RP209004	RAMP 4 FR US 113 TO MD 90			
					31.64 RP209006	RAMP 6 FR MD 90 TO US 113			
					31.77 RP209003	RAMP 3 FR RAMP 6 TO US 113			
					31.83 RP209005	RAMP 5 FR US 113 TO MD 90			
					31.88 MD 90	OCEAN CITY EXPWY			8,250
					31.88	STRUC #23032			
					31.94 RP209007	RAMP 7 FR MD 90 TO US 113			
					32.00 RP209001	RAMP 1 FR US 113 TO RAMP 8			
					32.08		3	48I	
					32.14 RP209008	RAMP 8 FR US 113 TO MD 90			
					32.21 RP209002	RAMP 2 FR MD 90 TO US 113		36I	
					32.39	SPUR TO MD 575			
		UNDIVIDED	NONE		32.54		2	24I	
					32.56	US 113 RELOCATED (PROP)			
					32.93	SPUR TO MD 589			
					32.95 MD 589	RACETRACK RD			
					32.96	SPUR FR MD 589			
					33.08		2	22I	
					33.20	MILE MARKER 34.0			
					33.20	SPEED LIMIT 40 MPH			
					33.63 CO 251	PITTS RD			
					33.64		2	24I	
					34.00 CO 244	PEERLESS RD			
					34.04 CO 215	SHINGLE LANDING RD			
					34.04	US 113 RELOCATED (PROP)			
					34.08	SPEED LIMIT 50 MPH			
					34.20	MILE MARKER 35.0			
					34.54	PROPOSED			
					34.70 CO 216	JARVIS RD			
					35.18	MILE MARKER 36.0			
					35.44 OP 71	OLD STAGE RD			
					35.76 MD 367	BISHOPVILLE RD			14,250
					36.18	MILE MARKER 37.0			
					36.26	R/R #MDDE 531 883 T			
					36.69 MD 610	WHALEYVILLE RD			
					36.69 CO 239	HAMMOND RD			
					37.15	MILE MARKER 38.0			
			DIVIDED		37.45 CO 339	MORRIS RD	2	36I	

\* A,B = UNIMPROVED; C = GRADED & DRAINED; D,E = SOIL, GRAVEL, STONE; F,G = LOW TYPE BITUMINOUS;  
H,I = HIGH TYPE BITUMINOUS; J = CONCRETE; K = BRICK; L = BLOCK



STATE HIGHWAY ADMINISTRATION OF MARYLAND  
HIGHWAY INFORMATION SERVICES DIVISION  
DATA SUPPORT GROUP

STATE HIGHWAY LOCATION REFERENCE

ROUTE NUMBER.....US 113BU CONTINUED  
INVENTORY DIRECTION....NORTH  
NAME: E MARKET ST

COUNTY-WORCESTER  
SHA DISTRICT.....1  
DATE.....12/31/2000

SYSTEM	FUNCTIONAL CLASS	HWY TYPE	ACCESS CONTRL	MILEPOINT	MILEPOINT DESCRIPTION	MARKED LANES	SURFACE WIDTH/TYPE*	AADT
SECONDARY U	RUR-MAJOR COLLECTOR	UNDIVIDED	NONE	2.85 MD 12	WASHINGTON ST	2	34I	5,599
				2.90 MU 180	GREEN ST			
				2.94 MU 70	COLLINS ST			
				3.02 MD 365	S BAY ST	2	24I	
				3.02 MU 260	PARK ROW			
				3.06		2	22I	
				3.14 MU 40	BURROUGHS ST			
				3.15	SPEED LIMIT 30 MPH			
				3.31 MU 360	TIMMONS ST			
				3.52 MU 155	EVERGREEN TERR			
NAME: MARKET ST				3.62 CO 118	WALLACE DR			
				3.66	BILL'S HILL			
				3.69 CO 318	STEFFEE DR			
				3.74	SPEED LIMIT 40 MPH			
				3.77	STRUC #23008 PURNELL BRANCH			
				3.93		2	24I	
R				4.02	OUT CORP LMTS SNOW HILL			
				4.06	TYSON LA			
				4.09	SPUR FR US 113			
				4.16 US 113	WORCESTER HWY			

\*\*\*\*\*

ROUTE NUMBER.....MD 250A  
INVENTORY DIRECTION....EAST  
NAME: OLD VIRGINIA RD

SECONDARY U	RUR-MAJOR COLLECTOR	DIVIDED	NONE	0.00 CO 263	OLD VIRGINIA RD (BACK)	2	26I	1,299
				0.00 US 13BU	MARKET ST			
				0.01	SPUR FR US 13BU			
				0.01	SPUR TO US 13BU			
				0.11	CROSSOVER			
				0.15	SPUR TO US 13			
				0.18	SPUR FR US 13			
				0.18	OUT CORP LMTS POCOMOKE CITY			
				0.19 US 13	OCEAN HWY			
				0.19 US 113	WORCESTER HWY (AHEAD)			

\* A,B = UNIMPROVED; C = GRADED & DRAINED; D,E = SOIL, GRAVEL, STONE; F,G = LOW TYPE BITUMINOUS;  
H,I = HIGH TYPE BITUMINOUS; J = CONCRETE; K = BRICK; L = BLOCK

STATE HIGHWAY ADMINISTRATION OF MARYLAND  
HIGHWAY INFORMATION SERVICES DIVISION  
DATA SUPPORT GROUP

STATE HIGHWAY LOCATION REFERENCE

ROUTE NUMBER.....MD 346  
INVENTORY DIRECTION....EAST  
NAME: OLD OCEAN CITY RD

COUNTY-WORCESTER  
SHA DISTRICT.....1  
DATE.....12/31/2000

SYSTEM	FUNCTIONAL CLASS	HWY TYPE	ACCESS CONTRL	MILEPOINT	MILEPOINT DESCRIPTION	MARKED LANES	SURFACE WIDTH/TYPE*	AADT
SECONDARY R	RUR-MAJOR COLLECTOR	UNDIVIDED	NONE	0.00	WICOMICO CO/L	2	24I	2,725
				0.00	STRUC #22011 POCOMOKE RIVER			
				0.37	CO 175 BELL RD			
				0.74	LONG RIDGE LA			
	RUR-MINOR COLLECTOR			0.93	MD 610 WHALEYVILLE RD			1,150
				1.28	CO 341 DALE RD			
				1.28	CO 248 SHEPPARDS CROSSING RD			
				1.39	SPEED LIMIT 50 MPH			
				1.98	CO 177 HALL RD			
				3.24	CO 246 CIRCLE RD			
				4.07	CO 251 PITTS RD			
				4.33	MD 90 OCEAN CITY EXPWY			
				4.33	STRUC #23025			
				4.42	CO 250 ST MARTINS RD			
				4.71	CO 250 ST MARTINS RD			
				5.04	CO 178 LOGTOWN RD			
				5.08	SPUR FR LOGTOWN RD			
				5.62	SPUR FR US 50			
				5.67	US 50 OCEAN GATEWAY			2,225
NAME: OLD OCEAN CITY BLVD				5.67				
				5.69		2	20I	
				5.87		2	22I	
				6.22	OP 416 TALL TIMBER RD			
				6.42	SPUR TO US 50			
U				7.47	IN CORP LMTS BERLIN			
R				7.63	SPEED LIMIT 30 MPH			
				7.88	MD 818 N MAIN ST			
				7.98	R/R #CR 531 870 S			
				8.04	CO 401 GRAHAM AVE			
U	RUR-MAJOR COLLECTOR	DIVIDED		8.36	MD 377 WILLIAMS ST	2	24I	
				8.39	CROSSOVER			
				8.42	SPUR TO US 113			
				8.45	US 113 WORCESTER HWY	2	20I	
		UNDIVIDED		8.54	SPEED LIMIT 40 MPH	2	22I	
				8.57	MU 183 HEALTHWAY DR			
				8.98	CO 362 BARRETT RD			
				9.07	CO 362 BARRETT RD			
		DIVIDED		9.22	SPUR TO US 50	2	54I	
				9.25	SPUR FR US 50			
				9.26	US 50 OCEAN GATEWAY			

\* A,B = UNIMPROVED; C = GRADED & DRAINED; D,E = SOIL, GRAVEL, STONE; F,G = LOW TYPE BITUMINOUS;  
H,I = HIGH TYPE BITUMINOUS; J = CONCRETE; K = BRICK; L = BLOCK

STATE HIGHWAY ADMINISTRATION OF MARYLAND  
HIGHWAY INFORMATION SERVICES DIVISION  
DATA SUPPORT GROUP

STATE HIGHWAY LOCATION REFERENCE

ROUTE NUMBER.....MD 354  
INVENTORY DIRECTION....NORTH  
NAME: WHITON RD

COUNTY-WORCESTER  
SHA DISTRICT.....1  
DATE.....12/31/2000

SYSTEM	FUNCTIONAL CLASS	HWY TYPE	ACCESS CONTRL	MILEPOINT	MILEPOINT	DESCRIPTION	MARKED LANES	SURFACE WIDTH/TYPE*	AADT
SECONDARY R	RUR-MAJOR COLLECTOR	UNDIVID	NONE	0.00	CO 28	NASSAWANGO RD (BACK)	2	24I	1,425
				0.00	MD 12	SNOW HILL RD			
				0.07		SPEED LIMIT 50 MPH			
				0.49	CO 19	DISHAROON RD			
				1.28		BLUEBIRD LA			
				1.75		SPUR FR SHELL RD			
				1.77	CO 27	SHELL RD			
				2.05	CO 25	FOREST LANE RD			
				3.33	CO 26	PORTERS CROSSING RD			
				3.66	CO 20	SHOCKLEY RD			1,450
				4.13	CO 23	SAMUEL RD			
				5.52	CO 18	LAWS RD			
				6.09	CO 22	MT ZION CHURCH RD			
				6.96	CO 20	SHOCKLEY RD			
				7.12		STRUC #23011 TILGHMAN RACE			
				7.19	CO 21	DAVIS BRANCH RD			
				7.64	CO 92	WHITON CROSSING RD			
				7.64		WICOMICO CO/L			

\*\*\*\*\*

ROUTE NUMBER.....MD 359  
INVENTORY DIRECTION....NORTH  
NAME: BYPASS RD

SECONDARY R	RUR-LOCAL	UNDIVID	NONE	0.00		ROAD END	2	24I	299
				0.08	OP 196	TAYLOR AVE			
				0.14	MD 359B	AMERICAN LEGION DR			
				0.68	CO 76	GROTON RD			
				0.69	CO 311	CARTER RD			
				1.08		SPUR FR MD 756			
				1.09	MD 756	OLD SNOW HILL RD			

\*\*\*\*\*

ROUTE NUMBER.....MD 359A  
INVENTORY DIRECTION....NORTH  
NAME: OLDS RD

SECONDARY R	RUR-LOCAL	UNDIVID	NONE	0.00	MD 756	OLD SNOW HILL RD	2	18I	99
				0.07			2	16I	
				0.14		ROAD END			

\* A,B = UNIMPROVED; C = GRADED & DRAINED; D,E = SOIL, GRAVEL, STONE; F,G = LOW TYPE BITUMINOUS;  
H,I = HIGH TYPE BITUMINOUS; J = CONCRETE; K = BRICK; L = BLOCK

STATE HIGHWAY ADMINISTRATION OF MARYLAND  
HIGHWAY INFORMATION SERVICES DIVISION  
DATA SUPPORT GROUP

STATE HIGHWAY LOCATION REFERENCE

ROUTE NUMBER.....MD 359B  
INVENTORY DIRECTION...NORTH  
NAME: SPUR

COUNTY-WORCESTER  
SHA DISTRICT.....1  
DATE.....12/31/2000

SYSTEM	FUNCTIONAL CLASS	HWY TYPE	ACCESS CONTRL	MILEPOINT	MILEPOINT DESCRIPTION	MARKED LANES	SURFACE WIDTH/TYPE*	AADT
SECONDARY R	RUR-LOCAL	UNDIVIDED	NONE	0.00 MD 359	BYPASS RD	2	21I	99
				0.06 US 113	WORCESTER HWY			

\*\*\*\*\*

ROUTE NUMBER.....MD 364  
INVENTORY DIRECTION...NORTH  
NAME: DIVIDING CREEK RD

SECONDARY R	RUR-MAJOR COLLECTOR	UNDIVIDED	NONE	0.00	SOMERSET CO/L	2	22I	1,175
				0.00	STRUC #19010 DIVIDING CREEK			
				0.55 CO 41	FLEMMING MILL RD			
				0.87 CO 40	MCMASTER RD			
				1.27 CO 39	WHITESBURG RD			
				1.27 CO 346	MCMASTER RD			
				1.54 CO 297	WHITESBURG RD			
				2.02 CO 297	WHITESBURG RD			
				2.24 CO 301	CELLAR HOUSE RD			
	RUR-LOCAL			2.71 CO 28	NASSAWANGO RD			
				2.71 CO 301	CELLAR HOUSE RD			
				2.72	ROAD END			

\*\*\*\*\*

ROUTE NUMBER.....MD 365  
INVENTORY DIRECTION...EAST  
NAME: S BAY ST

SECONDARY U	RUR-MAJOR COLLECTOR	UNDIVIDED	NONE	0.00 US 113BU	E MARKET ST	2	22I	1,375
				0.00 MU 260	PARK ROW			
				0.05	SPEED LIMIT 25 MPH			
				0.06 MU 380	WALNUT ST			
				0.13 MU 160	E FEDERAL ST			
				0.22 MU 230	E MARTIN ST			
				0.24 MU 360	TIMMONS ST			
				0.30	R/R #CR 531 843 V	2	24I	
				0.37 MU 30	BELT ST	2	21I	
				0.40	SPEED LIMIT 30 MPH			
	R			0.48	OUT CORP LMTS SNOW HILL			
				0.51		2	22I	
				0.68	SPEED LIMIT 40 MPH			
				0.74 CO 402	JOHN WALTER SMITH PARK RD			

\* A,B = UNIMPROVED; C = GRADED & DRAINED; D,E = SOIL, GRAVEL, STONE; F,G = LOW TYPE BITUMINOUS;  
H,I = HIGH TYPE BITUMINOUS; J = CONCRETE; K = BRICK; L = BLOCK



STATE HIGHWAY ADMINISTRATION OF MARYLAND  
HIGHWAY INFORMATION SERVICES DIVISION  
DATA SUPPORT GROUP

STATE HIGHWAY LOCATION REFERENCE

ROUTE NUMBER.....MD 365 CONTINUED  
INVENTORY DIRECTION....EAST  
NAME: S BAY ST

COUNTY-WORCESTER  
SHA DISTRICT.....1  
DATE.....12/31/2000

SYSTEM	FUNCTIONAL CLASS	HWY TYPE	ACCESS CONTRL	MILEPOINT	MILEPOINT DESCRIPTION	MARKED LANES	SURFACE WIDTH/TYPE*	AADT
SECONDARY R	RUR-MAJOR COLLECTOR	UNDIVID	NONE	0.97 CO 397	JOYNER RD	2	22I	1,375
				1.03 US 113	WORCESTER HWY			
				1.12	STRUC #23012 PATTYS BRANCH			
				1.22	SPEED LIMIT 50 MPH			
				1.99 CO 109	MCCABES CORNER RD			
				2.28	HARMONY LA			
				2.48 CO 116	MT WESLEY RD			
				2.50	RETREAT LA			
				2.72 CO 116	MT WESLEY RD			
				2.72 CO 111	SCOTLAND RD			
				3.20 CO 117	DOUBLE BRIDGES RD			
				4.35 CO 110	SPENCE CHURCH RD			
	RUR-MINOR COLLECTOR			4.71 CO 100	PAW PAW CREEK RD			575
				4.71 CO 317	TAYLOR RD			
				6.02	SPEED LIMIT 30 MPH			
				6.18 CO 104	OUTTEN RD			
				6.26 CO 101	BAYSIDE RD			
				6.29 CO 103	PUBLIC LANDING WHARF RD			

\*\*\*\*\*

ROUTE NUMBER.....MD 366  
INVENTORY DIRECTION....EAST  
NAME: STOCKTON RD

SECONDARY U	RUR-MAJOR COLLECTOR	UNDIVID	NONE	0.00 US 13BU	MARKET ST	2	30I	1,975
				0.03		2	22I	
	R			0.08	OUT CORP LMTS POCOMOKE CITY			
				0.13		2	34I	
				0.20 US 13	OCEAN HWY	2	20I	
	U			0.21	IN CORP LMTS POCOMOKE CITY			
				0.27	SPEED LIMIT 40 MPH			
				0.42		2	22I	
				0.83 CO 310	BUCK HARBOR RD			
				0.83 CO 76	GROTON RD			
	R			0.94	OUT CORP LMTS POCOMOKE CITY			
				1.53	SPEED LIMIT 50 MPH			
				2.42 CO 309	REDDEN RD			
				2.93 CO 81	BYRD RD			
				2.93 CO 77	BOSTON RD			
				3.41 CO 80	LAMBERTSON RD			975
				3.41 CO 308	HOLLY SWAMP RD			

\* A,B = UNIMPROVED; C = GRADED & DRAINED; D,E = SOIL, GRAVEL, STONE; F,G = LOW TYPE BITUMINOUS;  
H,I = HIGH TYPE BITUMINOUS; J = CONCRETE; K = BRICK; L = BLOCK

STATE HIGHWAY ADMINISTRATION OF MARYLAND  
HIGHWAY INFORMATION SERVICES DIVISION  
DATA SUPPORT GROUP

STATE HIGHWAY LOCATION REFERENCE

ROUTE NUMBER.....MD 366 CONTINUED  
INVENTORY DIRECTION....EAST  
NAME: STOCKTON RD

COUNTY-WORCESTER  
SHA DISTRICT.....1  
DATE.....12/31/2000

SYSTEM	FUNCTIONAL CLASS	HWY TYPE	ACCESS CONTRL	MILEPOINT	MILEPOINT	DESCRIPTION	MARKED LANES	SURFACE WIDTH/TYPE*	AADT
SECONDARY R	RUR-MAJOR COLLECTOR	UNDIVIDED	NONE	4.09	MD 703	KLEJ GRANGE RD	2	22I	975
				6.90	CO 89	BIRD HILL RD			
				7.69	CO 79	LITTLE MILL RD			
				7.90		SPEED LIMIT 30 MPH			
				8.02	CO 433	HURSLEY RD			
				8.03	OP 31	ST PAULS RD			
				8.05	OP 413	GRANT RD			
				8.05	CO 693	ST JOHNS RD			
				8.16		SPEED LIMIT 25 MPH			
				8.20	OP 27	WESLEY RD			
				8.31	OP 26	TRAIN STATION RD			
				8.33	OP 29	NO NAME	2	24I	
				8.34	OP 25	MADISON RD			
	RUR-MINOR COLLECTOR			8.39	MD 12	SNOW HILL RD	2	20I	1,275
NAME: GEORGE ISLAND LANDING RD				8.39					
				8.52		SPEED LIMIT 30 MPH			
				8.85		FREETOWN LA			
				9.06		SPEED LIMIT 50 MPH			
				9.31	OP 4	TICKTOWN RD			
				9.46	OP 58	PORTERSVILLE RD			
				9.46	CO 84	GREENBACKVILLE RD			
				9.66	OP 58	PORTERSVILLE RD			
				11.17		ROAD END			

\*\*\*\*\*

ROUTE NUMBER.....MD 367  
INVENTORY DIRECTION....EAST  
NAME: BISHOPVILLE RD

SECONDARY R	RUR-MINOR COLLECTOR	UNDIVIDED	NONE	0.00	CO 235	BISHOPVILLE RD (BACK)	2	22I	1,750
				0.09	US 113	WORCESTER HWY			
				0.17		SPEED LIMIT 50 MPH			
				0.25	CO 234	OLD STAGE RD			
				1.52		SPEED LIMIT 30 MPH			
				1.73	CO 216	JARVIS RD			
				1.73	CO 335	HOTEL RD			
				1.79		STRUC #23013 BUNTINGS BRANCH			
				1.84	MD 368	ST MARTINS NECK RD			
				1.90	CO 232	BANK ST			
				1.96	CO 231	BISHOP ST			
				2.13	CO 219	AMES RD			

\* A,B = UNIMPROVED; C = GRADED & DRAINED; D,E = SOIL, GRAVEL, STONE; F,G = LOW TYPE BITUMINOUS;  
H,I = HIGH TYPE BITUMINOUS; J = CONCRETE; K = BRICK; L = BLOCK

STATE HIGHWAY ADMINISTRATION OF MARYLAND  
HIGHWAY INFORMATION SERVICES DIVISION  
DATA SUPPORT GROUP

STATE HIGHWAY LOCATION REFERENCE

ROUTE NUMBER.....MD 367 CONTINUED  
INVENTORY DIRECTION....EAST  
NAME: BISHOPVILLE RD

COUNTY-WORCESTER  
SHA DISTRICT.....1  
DATE.....12/31/2000

SYSTEM	FUNCTIONAL CLASS	HWY TYPE	ACCESS CONTRL	MILEPOINT	MILEPOINT	DESCRIPTION	MARKED LANES	SURFACE WIDTH/TYPE*	AADT
SECONDARY R	RUR-MINOR COLLECTOR	UNDIVIDED	NONE	2.13	MD 568	HATCHERY RD	2	22I	1,750
				2.26		SPEED LIMIT 40 MPH			
				2.60	CO 226	WEST LINE RD			
				2.60		DELAWARE ST/L			

\*\*\*\*\*

ROUTE NUMBER.....MD 368  
INVENTORY DIRECTION....NORTH  
NAME: ST MARTINS NECK RD

SECONDARY R	RUR-MINOR COLLECTOR	UNDIVIDED	NONE	0.00	CO 220	ST MARTINS NECK RD (BACK)	2	22I	1,600
				0.06	CO 219	AMES RD			
				0.28	MD 367	BISHOPVILLE RD			

\*\*\*\*\*

ROUTE NUMBER.....MD 371  
INVENTORY DIRECTION....NORTH  
NAME: CEDAR HALL RD

SECONDARY R	RUR-LOCAL	UNDIVIDED	NONE	0.00	CO 58	CEDARHALL WHARF RD (BACK)	2	20I	800
	RUR-MINOR COLLECTOR			0.07	CO 304	COLONA RD			
				0.12		SPEED LIMIT 50 MPH			
				0.18	CO 59	HICKORY POINT RD			
				0.48	CO 60	VIA RD			
				1.06	CO 61	BISHOP RD			
				1.24	CO 54	NEW BRIDGE RD			
				1.54	CO 45	CYPRESS RD			
				2.40	CO 62	HILLMAN RD			
				3.05		SPUR TO & FR POCOMOKE BELTWAY			
	RUR-LOCAL			3.11	CO 274	POCOMOKE BELTWAY			
	RUR-MINOR COLLECTOR			3.72	CO 53	DUNN SWAMP RD			
				3.91		SPEED LIMIT 30 MPH			
NAME: SECOND ST				4.06	CO 49	MCMICHAEL AVE			
U				4.07		IN CORP LMITS POCOMOKE CITY			
				4.12		SPUR TO MCMICHAEL AVE			
				4.15		SPEED LIMIT 25 MPH			
				4.22			2	28I	
				4.27	MU 80	BROAD ST			
				4.27	MU 510	SECOND ST (AHEAD)			

\* A,B = UNIMPROVED; C = GRADED & DRAINED; D,E = SOIL, GRAVEL, STONE; F,G = LOW TYPE BITUMINOUS;  
H,I = HIGH TYPE BITUMINOUS; J = CONCRETE; K = BRICK; L = BLOCK

STATE HIGHWAY ADMINISTRATION OF MARYLAND  
HIGHWAY INFORMATION SERVICES DIVISION  
DATA SUPPORT GROUP

STATE HIGHWAY LOCATION REFERENCE

ROUTE NUMBER.....MD 374  
INVENTORY DIRECTION....EAST  
NAME: LIBERTYTOWN RD

COUNTY-WORCESTER  
SHA DISTRICT.....1  
DATE.....12/31/2000

SYSTEM	FUNCTIONAL CLASS	HWY TYPE	ACCESS CONTRL	MILEPOINT	MILEPOINT DESCRIPTION	MARKED LANES	SURFACE WIDTH/TYPE*	AADT
SECONDARY R	RUR-MAJOR COLLECTOR	UNDIVIDED	NONE	0.00	WICOMICO CO/L	2	24I	1,525
				0.00	STRUC #23017 POCOMOKE RIVER			
				0.57	CO 105 SANDYFIELD RD			
				0.94	OP 441 LEE RD			
				1.16		2	22I	
				1.79	CO 131 NINE PIN BRANCH RD			
				3.63	CO 321 IRONSHIRE STATION RD			
				3.63	CO 322 PURNELL CROSSING RD			
				3.77	SPEED LIMIT 50 MPH			
				4.01	STRUC #23014 LIBERTYTOWN BRANCH			
				4.68	CO 135 TIMMONSTOWN RD			
				4.83	CO 146 CEDAR LANE RD			2,425
				5.98	CO 165 NARROW BRANCH RD			
				7.54	POMPANO LA			
				7.90	SPEED LIMIT 30 MPH			
				8.02	IN CORP LMTS BERLIN			
				8.02				
				8.12	MU 15 ANN DR			
				8.21	MU 110 ESHAM AVE			
				8.42	MU 184 HENRY'S MILL DR			
				8.47	MU 370 WASHINGTON ST			
				8.48	MU 180 HARRISON AVE			
				8.50	R/R #CR 531 865 V	2	20I	
				8.58	MU 380 WEST ST	2	26I	
				8.61	MD 375 COMMERCE ST			
				8.67	MU 140 GAY ST			
				8.70	MD 818 N&S MAIN ST			

U  
NAME: BROAD ST

ROUTE NUMBER.....MD 375  
INVENTORY DIRECTION....NORTH  
NAME: COMMERCE ST

SECONDARY U	RUR-LOCAL	UNDIVIDED	NONE	0.00	MU 250 PITTS ST (BACK)	1	22I	1,499
				0.00	MD 818 N MAIN ST			
				0.06	MD 374 BROAD ST			

\* A,B = UNIMPROVED; C = GRADED & DRAINED; D,E = SOIL, GRAVEL, STONE; F,G = LOW TYPE BITUMINOUS;  
H,I = HIGH TYPE BITUMINOUS; J = CONCRETE; K = BRICK; L = BLOCK

STATE HIGHWAY ADMINISTRATION OF MARYLAND  
HIGHWAY INFORMATION SERVICES DIVISION  
DATA SUPPORT GROUP

STATE HIGHWAY LOCATION REFERENCE

ROUTE NUMBER.....MD 376  
INVENTORY DIRECTION....EAST  
NAME: BAY ST

COUNTY-WORCESTER  
SHA DISTRICT.....1  
DATE.....12/31/2000

SYSTEM	FUNCTIONAL CLASS	HWY TYPE	ACCESS CONTRL	MILEPOINT	MILEPOINT DESCRIPTION	MARKED LANES	SURFACE WIDTH/TYPE*	AADT
SECONDARY U	RUR-MAJOR COLLECTOR	UNDIVIDED	NONE	0.00 MU 190	JEFFERSON ST (BACK)	2	30I	3,325
				0.00 MD 818	S MAIN ST			
				0.01 MD 377	WILLIAMS ST	2	24I	
				0.12 MU 90	CHURCH ST			
				0.16 MU 250	PITTS ST			
				0.21 MU 30	BRANCH ST			
	RUR-MINOR ARTERIAL			0.42 US 113	WORCESTER HWY			
				0.46 MU 100	DECATUR ST			
				0.48 MU 120	FLOWER ST	2	22I	
				0.52	SPEED LIMIT 30 MPH			
				0.81	SPEED LIMIT 40 MPH			
				0.83	OUT CORP LMTS BERLIN			
R				0.83				
NAME: ASSATEAGUE RD				0.83	STRUC #23039 HUDSON BRANCH			
				0.84 MU 25	BOTTLE BRANCH RD			
				0.97 OP 50	KITTS BRANCH RD			
				1.67 CO 140	HARRIS RD			4,125
				1.72	SPEED LIMIT 50 MPH			
				1.74	STRUC #23019 TRAPPE CREEK			
				1.75 CO 154	SINEPUXENT RD			
				2.30 CO 746	PHEASANT DR			
				2.51 CO 708	HUNTING HOUND RD			
				2.86 CO 682	SADDLECREEK DR			
				3.26 CO 148	BURBAGE RD			
				3.75	GREY FOX LA			
				3.85	STRUC #23015 AYER CREEK			
				4.20	RACCOON LA			
				4.53	SPUR FR MD 611			
				4.54	SPUR TO MD 611			
				4.56 MD 611	STEPHEN DECATUR RD			

\*\*\*\*\*

ROUTE NUMBER.....MD 377  
INVENTORY DIRECTION....NORTH  
NAME: WILLIAMS ST

SECONDARY U	RUR-MAJOR COLLECTOR	UNDIVIDED	NONE	0.00 MD 376	BAY ST	2	24I	2,099
				0.04 MU 250	PITTS ST	2	26I	
				0.10 MU 360	VINE ST			
				0.12	SPEED LIMIT 30 MPH			
				0.18 MU 260	POWELLTON AVE	2	24I	

\* A,B = UNIMPROVED; C = GRADED & DRAINED; D,E = SOIL, GRAVEL, STONE; F,G = LOW TYPE BITUMINOUS;  
H,I = HIGH TYPE BITUMINOUS; J = CONCRETE; K = BRICK; L = BLOCK

STATE HIGHWAY ADMINISTRATION OF MARYLAND  
HIGHWAY INFORMATION SERVICES DIVISION  
DATA SUPPORT GROUP

STATE HIGHWAY LOCATION REFERENCE

ROUTE NUMBER.....MD 377 CONTINUED  
INVENTORY DIRECTION....NORTH  
NAME: WILLIAMS ST

COUNTY-WORCESTER  
SHA DISTRICT.....1  
DATE.....12/31/2000

SYSTEM	FUNCTIONAL CLASS	HWY TYPE	ACCESS CONTRL	MILEPOINT	MILEPOINT DESCRIPTION	MARKED LANES	SURFACE WIDTH/TYPE*	AADT
SECONDARY U	RUR-MAJOR COLLECTOR	UNDIVIDED	NONE	0.28		2	28I	2,099
				0.40	MU 80 CEDAR AVE			
				0.48	MU 130 FRANKLIN AVE	2	32I	
				0.52		2	28I	
				0.56	MU 160 GRAHAM AVE			
				0.61		2	27I	
				0.78	MD 346 OLD OCEAN CITY BLVD			

\*\*\*\*\*

ROUTE NUMBER.....MD 378  
INVENTORY DIRECTION....NORTH  
NAME: BALTIMORE AVE

SECONDARY U	URB-MINOR ARTERIAL	UNDIVIDED	NONE	0.00	MU 70 S BALTIMORE AVE (BACK)	3	34I	7,950
				0.00	MU9015 S 1ST ST			
				0.00	MD 528 S 1ST ST			
				0.02				
				0.06	MU 310 S DIVISION ST			
				0.12	MU1020 WORCESTER ST			
				0.16	MU 940 WICOMICO ST			
				0.21	MU 760 SOMERSET ST			
				0.26	MU 330 DORCHESTER ST			
				0.30	MU 850 TALBOT ST			
				0.35	MU 200 CAROLINE ST #2			
	URB-OTHER PRIN ART			0.39	US 50 N DIVISION ST			
				0.39	MU 290 N DIVISION ST			
				0.47	MD 378A 1ST ST			
				0.47	MU9010 1ST ST			
				0.54	MU9020 2ND ST			
				0.61	MU9030 3RD ST			
				0.68	MU9035 4TH ST			
				0.69				
				0.75	MU9040 5TH ST			
				0.82	MU9045 6TH ST			
				0.89	MU9050 7TH ST			
				0.92	MU 820 SURF AVE			
				0.95	MU9055 8TH ST	2	24I	
				1.02	MU9060 9TH ST			
				1.02	MD 378B 9TH ST			
				1.09	MU9065 10TH ST			
				1.14	MU9070 11TH ST			

\* A,B = UNIMPROVED; C = GRADED & DRAINED; D,E = SOIL, GRAVEL, STONE; F,G = LOW TYPE BITUMINOUS;  
H,I = HIGH TYPE BITUMINOUS; J = CONCRETE; K = BRICK; L = BLOCK

STATE HIGHWAY ADMINISTRATION OF MARYLAND  
HIGHWAY INFORMATION SERVICES DIVISION  
DATA SUPPORT GROUP

STATE HIGHWAY LOCATION REFERENCE

ROUTE NUMBER.....MD 378 CONTINUED  
INVENTORY DIRECTION....NORTH  
NAME: BALTIMORE AVE

COUNTY-WORCESTER  
SHA DISTRICT.....1  
DATE.....12/31/2000

SYSTEM	FUNCTIONAL CLASS	HWY TYPE	ACCESS CONTRL	MILEPOINT	MILEPOINT DESCRIPTION	MARKED LANES	SURFACE WIDTH/TYPE*	AADT
SECONDARY U	URB-OTHER PRIN ART	UNDIVIDED	NONE	1.19 MU9075	12TH ST	2	24I	7,950
				1.25 MU1015	WOOD LA			
				1.28 MU9080	13TH ST			
				1.35 MU9085	14TH ST			
				1.42 MU 60	BALTIMORE AVE			
NAME: 15TH ST				1.42				
				1.42 MU9095	15TH ST			
				1.46 MU 980	WILMINGTON LA			
				1.49 MD 528	PHILADELPHIA AVE			
				1.49 MU9090	15TH ST (AHEAD)			

\*\*\*\*\*

ROUTE NUMBER.....MD 378A  
INVENTORY DIRECTION....EAST  
NAME: 1ST ST

SECONDARY U	URB-LOCAL	UNDIVIDED	NONE	0.00 MU9010	1ST ST (BACK)	2	24I	4,299
				0.00 MD 378	BALTIMORE AVE			
				0.04 MU 990	WILMINGTON LA			
				0.07 MD 528	PHILADELPHIA AVE			
				0.07 MU9010	1ST ST (AHEAD)			

\*\*\*\*\*

ROUTE NUMBER.....MD 378B  
INVENTORY DIRECTION....EAST  
NAME: 9TH ST

SECONDARY U	URB-LOCAL	UNDIVIDED	NONE	0.00 MU9060	9TH ST (BACK)	2	24I	150
				0.00 MD 378	BALTIMORE AVE			
				0.04 MU 980	WILMINGTON LA			
				0.07 MD 528	PHILADELPHIA AVE			
				0.07 MU9060	9TH ST (AHEAD)			

\*\*\*\*\*

ROUTE NUMBER.....MD 452  
INVENTORY DIRECTION....NORTH  
NAME: FRIENDSHIP RD

SECONDARY R	RUR-MINOR COLLECTOR	UNDIVIDED	NONE	0.00 US 50	OCEAN GATEWAY	2	24I	2,425
-------------	---------------------	-----------	------	------------	---------------	---	-----	-------

\* A,B = UNIMPROVED; C = GRADED & DRAINED; D,E = SOIL, GRAVEL, STONE; F,G = LOW TYPE BITUMINOUS;  
H,I = HIGH TYPE BITUMINOUS; J = CONCRETE; K = BRICK; L = BLOCK

STATE HIGHWAY ADMINISTRATION OF MARYLAND  
HIGHWAY INFORMATION SERVICES DIVISION  
DATA SUPPORT GROUP

STATE HIGHWAY LOCATION REFERENCE

ROUTE NUMBER.....MD 452 CONTINUED  
INVENTORY DIRECTION....NORTH  
NAME: FRIENDSHIP RD

COUNTY-WORCESTER  
SHA DISTRICT.....1  
DATE.....12/31/2000

SYSTEM	FUNCTIONAL CLASS	HWY TYPE	ACCESS CONTRL	MILEPOINT	MILEPOINT DESCRIPTION	MARKED LANES	SURFACE WIDTH/TYPE*	AADT
SECONDARY R	RUR-MINOR COLLECTOR	UNDIVIDED	NONE	0.00	MU 305 SEAHAWK RD (BACK)	2	24I	2,425
				0.01	SPUR FR US 50			
				0.01	SPUR TO US 50			
				0.02	MD 707B GREYS CORNER RD			
				0.10	SPEED LIMIT 30 MPH			
				0.37	CO 213 GRIFFIN RD			
				0.43	SPEED LIMIT 50 MPH			
				0.93	CO 334 CATHELL RD			
				0.93	CO 210 GEORGETOWN RD			
				1.30	SPUR TO CASH RD			
				1.33	CO 212 CASH RD			
				1.64	MD 575 WORCESTER HWY			

\*\*\*\*\*

ROUTE NUMBER.....MD 528  
INVENTORY DIRECTION....SOUTH  
NAME: COASTAL HWY

SECONDARY U	URB-OTHER PRIN ART	DIVIDED	NONE	0.00	DELAWARE ST/L	6	66I	16,525
				0.00	MU9645 146TH ST			
				0.00	MU9646 146TH ST			
				0.04	SPEED LIMIT 40 MPH			
				0.06	MU9640 145TH ST			
				0.06	MU9641 145TH ST			
				0.13	MU9635 144TH ST			
				0.13	MU9636 144TH ST			
				0.20	MU9630 143RD ST			
				0.20	MU9631 143RD ST			
				0.24	MU8142 142ND 1/2 ST ALLEY			
				0.27	MU9625 142ND ST			
				0.34	MU9320 141ST ST			
				0.34	MU9621 141ST ST			
				0.42	MU9615 140TH ST			
				0.42	MU9616 140TH ST			
				0.45	MU8154 ACCESS ALLEY			
				0.49	MU9610 139TH ST			
				0.56	MU9605 138TH ST			
				0.56	MU9606 138TH ST			
				0.62	MU9600 137TH ST			
				0.62	MU9601 137TH ST			
				0.63	CROSSOVER			

\* A,B = UNIMPROVED; C = GRADED & DRAINED; D,E = SOIL, GRAVEL, STONE; F,G = LOW TYPE BITUMINOUS;  
H,I = HIGH TYPE BITUMINOUS; J = CONCRETE; K = BRICK; L = BLOCK



STATE HIGHWAY ADMINISTRATION OF MARYLAND  
HIGHWAY INFORMATION SERVICES DIVISION  
DATA SUPPORT GROUP

STATE HIGHWAY LOCATION REFERENCE

ROUTE NUMBER.....MD 528 CONTINUED  
INVENTORY DIRECTION....SOUTH  
NAME: COASTAL HWY

COUNTY-WORCESTER  
SHA DISTRICT.....1  
DATE.....12/31/2000

SYSTEM	FUNCTIONAL CLASS	HWY TYPE	ACCESS CONTRL	MILEPOINT	MILEPOINT DESCRIPTION	MARKED LANES	SURFACE WIDTH/TYPE*	AADT
SECONDARY U	URB-OTHER PRIN ART	DIVIDED	NONE	0.69	MU9595 136TH ST	6	66I	16,525
				0.72	POPLAR LA			
				0.73	ORCHARD LA			
				0.76	MU9591 135TH ST			
				0.76	MU9590 135TH ST			
				0.79	BEA LA			
				0.80	DENNY LA			
				0.83	MU9585 134TH ST			
				0.83	MU9586 134TH ST			
				0.85	POSEY LA			
				0.88	ASTER LA			
				0.90	MU9580 133RD ST			
				0.97	MU9575 132ND ST			
				0.97	MU9576 132ND ST			
				1.04	MU9570 131ST ST			
				1.04	MU9571 131ST ST			
				1.12	MU9565 130TH ST			
				1.20	MU9560 129TH ST			
				1.23	CROSSOVER			
				1.27	MU9555 128TH ST			
				1.33	MU9550 127TH ST			
				1.40	MU9545 126TH ST			
				1.47	MU9540 125TH ST			
				1.47	MU9541 125TH ST			
				1.54	MU9535 124TH ST			
				1.61	MU9530 123RD ST			
				1.68	MU9525 122ND ST			
				1.72	MU 364 GEORGIA AVE			
				1.76	MU9520 121ST ST			
				1.83	MU 365 EDWARD L TAYLOR RD			
				1.83	MU9515 120TH ST			
				1.89	MU9510 119TH ST			
				1.96	MU9505 118TH ST			
				2.03	MU 500 NEWPORT BAY DR			
				2.09	MU 410 JAMESTOWN RD			
				2.15	CROSSOVER			
				2.19	CROSSOVER			
				2.28	MU9500 112TH ST			
				2.34	MU 210 CHANNEL BUOY RD			
				2.40	MU 540 OLD WHARF RD			
				2.46	MU1010 WINTER HARBOR RD			
				2.52	MU 530 OLD LANDING RD			

\* A,B = UNIMPROVED; C = GRADED & DRAINED; D,E = SOIL, GRAVEL, STONE; F,G = LOW TYPE BITUMINOUS;  
H,I = HIGH TYPE BITUMINOUS; J = CONCRETE; K = BRICK; L = BLOCK

STATE HIGHWAY ADMINISTRATION OF MARYLAND  
HIGHWAY INFORMATION SERVICES DIVISION  
DATA SUPPORT GROUP

STATE HIGHWAY LOCATION REFERENCE

ROUTE NUMBER.....MD 528 CONTINUED  
INVENTORY DIRECTION....SOUTH  
NAME: COASTAL HWY

COUNTY-WORCESTER  
SHA DISTRICT.....1  
DATE.....12/31/2000

SYSTEM	FUNCTIONAL CLASS	HWY TYPE	ACCESS CONTRL	MILEPOINT	MILEPOINT DESCRIPTION	MARKED LANES	SURFACE WIDTH/TYPE*	AADT
SECONDARY U	URB-OTHER PRIN ART	DIVIDED	NONE	2.73	MU9495 100TH ST	6	66I	16,525
				2.78	MU9499 99TH ST			
				2.97	MU9490 94TH ST			22,650
				3.01	MU9485 93RD ST			
				3.05	MU9480 92ND ST			
				3.05	MU 10 ARCTIC AVE			
				3.11	MU9475 91ST ST			
				3.16	MU9470 90TH ST			
				3.17	MU 560 PACIFIC AVE			
				3.20	MU9465 89TH ST			
				3.24	MU9460 88TH ST			
				3.29	MU 120 BERING RD			
				3.29	MU9455 87TH ST			
				3.35	MU9450 86TH ST			
				3.35	MU9451 86TH ST			
				3.39	MU9445 85TH ST			
				3.44	MU9440 84TH ST			
				3.49	MU9435 83RD ST			
				3.49	MU9436 83RD ST			
				3.55	MU9430 82ND ST			
				3.55	MU9431 82ND ST			
				3.61	MU9425 81ST ST			
				3.67	MU9420 80TH ST			
				3.67	MU9421 80TH ST			
				3.73	MU9416 79TH ST			
				3.73	MU9415 79TH ST			
				3.78	MU9410 78TH ST			
				3.78	MU9411 78TH ST			
				3.84	MU9405 77TH ST			
				3.90	MU9400 76TH ST			
				3.90	MU9401 76TH ST			
				3.96	MU9395 75TH ST			
				3.96	MU9396 75TH ST			
				4.01	MU9390 74TH ST			
				4.07	MU9385 73RD ST			
				4.07	MU9386 73RD ST			
				4.13	MU9380 72ND ST			
				4.13	MU9381 72ND ST			
				4.19	MU9375 71ST ST			
				4.19	MU9376 71ST ST			
				4.24	MU9370 70TH ST			
				4.30	MU9365 69TH ST			

\* A,B = UNIMPROVED; C = GRADED & DRAINED; D,E = SOIL, GRAVEL, STONE; F,G = LOW TYPE BITUMINOUS;  
H,I = HIGH TYPE BITUMINOUS; J = CONCRETE; K = BRICK; L = BLOCK

STATE HIGHWAY ADMINISTRATION OF MARYLAND  
HIGHWAY INFORMATION SERVICES DIVISION  
DATA SUPPORT GROUP

STATE HIGHWAY LOCATION REFERENCE

ROUTE NUMBER.....MD 528 CONTINUED  
INVENTORY DIRECTION....SOUTH  
NAME: COASTAL HWY

COUNTY-WORCESTER  
SHA DISTRICT.....1  
DATE.....12/31/2000

SYSTEM	FUNCTIONAL CLASS	HWY TYPE	ACCESS CONTRL	MILEPOINT	MILEPOINT DESCRIPTION	MARKED LANES	SURFACE WIDTH/TYPE*	AADT
SECONDARY U	URB-OTHER PRIN ART	DIVIDED	NONE	4.30	MU9366 69TH ST	6	66I	22,650
				4.35	MU9360 68TH ST			
				4.35	MU9361 68TH ST			
				4.42	MU9355 67TH ST			
				4.42	MU9356 67TH ST			
				4.48	MU9350 66TH ST			
				4.48	MU9351 66TH ST			
				4.53	MU9345 65TH ST			
				4.59	MU9340 64TH ST			
				4.65	MU9335 63RD ST			
				4.65	MU9336 63RD ST			
				4.68	SPUR TO MD 90			
				4.71	MD 90 OCEAN CITY EXPWY			25,125
				4.71	MU9330 62ND ST			
				4.72	SPUR FR MD 90			
				4.76	MU9327 61ST ST			
				4.76	MU9325 61ST ST			
				4.82	MU9320 60TH ST			
				4.82	MU9321 60TH ST			
				4.88	MU9315 59TH ST			
				4.94	MU9310 58TH ST			
				4.94	MU9311 58TH ST			
				4.99	MU9305 57TH ST			
				4.99	MU9306 57TH ST			
				5.05	MU9300 56TH ST			
				5.11	MU9295 55TH ST			
				5.17	MU9290 54TH ST			
				5.23	MU9285 53RD ST			
				5.23	MU9286 53RD ST			
				5.28	MU9280 52ND ST			
				5.30	LAUNCH DR			
				5.33	MIDDLE WAY			
				5.35	MU9275 51ST ST			
				5.35	BAY OVERLOOK LA			
				5.41	MU9270 50TH ST			
				5.47	MU9265 49TH ST			
				5.47	MU9266 49TH ST			
				5.51	MU9260 48TH ST			
				5.58	MU9255 47TH ST			
				5.64	MU9250 46TH ST			
				5.70	MU9245 45TH ST			
				5.75	MU9240 44TH ST			

\* A,B = UNIMPROVED; C = GRADED & DRAINED; D,E = SOIL, GRAVEL, STONE; F,G = LOW TYPE BITUMINOUS;  
H,I = HIGH TYPE BITUMINOUS; J = CONCRETE; K = BRICK; L = BLOCK

STATE HIGHWAY ADMINISTRATION OF MARYLAND  
HIGHWAY INFORMATION SERVICES DIVISION  
DATA SUPPORT GROUP

STATE HIGHWAY LOCATION REFERENCE

ROUTE NUMBER.....MD 528 CONTINUED  
INVENTORY DIRECTION....SOUTH  
NAME: COASTAL HWY

COUNTY-WORCESTER  
SHA DISTRICT.....1  
DATE.....12/31/2000

SYSTEM	FUNCTIONAL CLASS	HWY TYPE	ACCESS CONTRL	MILEPOINT	MILEPOINT DESCRIPTION	MARKED LANES	SURFACE WIDTH/TYPE*	AADT
SECONDARY U	URB-OTHER PRIN ART	DIVIDED	NONE	5.75	MU9241 44TH ST	6	66I	25,125
				5.81	MU9235 43RD ST			
				5.87	MU9230 42ND ST			
				5.87	OP 433 42ND ST			
				5.93	MU9225 41ST ST			
				5.99	MU9220 40TH ST			
				6.02	MU 255 CONVENTION CENTER DR			
				6.05	MU9215 39TH ST			
				6.10	MU9210 38TH ST			
				6.16	MU9205 37TH ST			
				6.19	MU 870 TRIMPER AVE			
				6.22	MU9200 36TH ST			
				6.25	MU 390 HITCHENS AVE			
				6.28	MU9195 35TH ST			
				6.33	MU9190 34TH ST			
				6.39	MU9185 33RD ST			32,650
NAME: PHILADELPHIA AVE				6.39				
				6.45	MU9180 32ND ST			
				6.45	MU9181 32ND ST			
				6.52	MU9175 31ST ST			
				6.59	MU9170 30TH ST			
				6.63	MU9165 29TH ST			
				6.72	MU 650 ROBIN DR			
				6.72	MU9160 28TH ST			
				6.77	MU 810 SUNSET DR			
				6.79	MU9155 27TH ST			
				6.81	MU 110 BAYSHORE DR			
		CTL		6.86	MU9150 26TH ST	6	70I	
				6.92	MU9145 25TH ST			
				6.95	MALLARD LA			
				6.98	MU9140 24TH ST			
				7.04	MU9135 23RD ST			
				7.11	MU9130 22ND ST			
				7.17	MU9125 21ST ST			
				7.21	MU 900 UPSHUR ST			
				7.24	MU9120 20TH ST			
				7.30	MU 320 DOLPHIN ST			
				7.31	MU9115 19TH ST			
				7.38	MU9110 18TH ST			
				7.38	MU 430 KINGFISH ST			
				7.44	MU9105 17TH ST			
				7.44	SPEED LIMIT 35 MPH			

\* A,B = UNIMPROVED; C = GRADED & DRAINED; D,E = SOIL, GRAVEL, STONE; F,G = LOW TYPE BITUMINOUS;  
H,I = HIGH TYPE BITUMINOUS; J = CONCRETE; K = BRICK; L = BLOCK

STATE HIGHWAY ADMINISTRATION OF MARYLAND  
HIGHWAY INFORMATION SERVICES DIVISION  
DATA SUPPORT GROUP

STATE HIGHWAY LOCATION REFERENCE

ROUTE NUMBER.....MD 528 CONTINUED  
INVENTORY DIRECTION....SOUTH  
NAME: PHILADELPHIA AVE

COUNTY-WORCESTER  
SHA DISTRICT.....1  
DATE.....12/31/2000

SYSTEM	FUNCTIONAL CLASS	HWY TYPE	ACCESS CONTRL	MILEPOINT	MILEPOINT DESCRIPTION	MARKED LANES	SURFACE WIDTH/TYPE*	AADT
SECONDARY U	URB-OTHER PRIN ART	CTL	NONE	7.51 MU9100	16TH ST	6	70I	32,650
				7.57 MD 378	15TH ST	5	55I	
				7.57 MU9090	15TH ST			
				7.63 MU9085	14TH ST			
				7.70 MU9080	13TH ST			
				7.73 MU1015	WOOD LA			
				7.79 MU9075	12TH ST			
				7.85 MU9070	11TH ST			
		DIVIDED		7.89 MU9065	10TH ST	4	51I	
				7.89	SPEED LIMIT 30 MPH			
				7.95	SPUR FR MD 378-B			
		UNDIVIDED		7.96 MU9060	9TH ST	3	41I	7,999
				7.96 MD 378B	9TH ST			
				8.03 MU9055	8TH ST			
				8.09 MU9050	7TH ST			
				8.16 MU9045	6TH ST			
				8.23 MU9040	5TH ST			
				8.30 MU9035	4TH ST			
				8.36 MU9030	3RD ST			
				8.44 MU9020	2ND ST	4	48I	
				8.51 MD 378A	1ST ST	2	22I	
				8.51 MU9010	1ST ST			
				8.60 MU 300	N DIVISION ST			
				8.60	SPUR TO US 50			
	URB-MINOR ARTERIAL			8.61 US 50	OCEAN GATEWAY/N DIVISION ST			
				8.62 MU 200	CAROLINE ST			
				8.64	SPUR FR US 50	3	38I	
				8.68 MU 850	TALBOT ST			
				8.72 MU 330	DORCHESTER ST			
				8.76 MU 760	SOMERSET ST	3	41I	
				8.82 MU 940	WICOMICO ST			
				8.86 MU1020	WORCESTER ST			
				8.93 MU 310	S DIVISION ST			
				8.98		3	40I	
NAME: S 1ST ST				9.03	S BALTIMORE AVE (SB/L)			
				9.04 MD 378	BALTIMORE AVE			
				9.04 MU 70	S BALTIMORE AVE			
				9.04 MU9015	S 1ST ST (AHEAD)			

\* A,B = UNIMPROVED; C = GRADED & DRAINED; D,E = SOIL, GRAVEL, STONE; F,G = LOW TYPE BITUMINOUS;  
H,I = HIGH TYPE BITUMINOUS; J = CONCRETE; K = BRICK; L = BLOCK

STATE HIGHWAY ADMINISTRATION OF MARYLAND  
HIGHWAY INFORMATION SERVICES DIVISION  
DATA SUPPORT GROUP

STATE HIGHWAY LOCATION REFERENCE

ROUTE NUMBER.....MD 568  
INVENTORY DIRECTION...NORTH  
NAME: HATCHERY RD

COUNTY-WORCESTER  
SHA DISTRICT.....1  
DATE.....12/31/2000

SYSTEM	FUNCTIONAL CLASS	HWY TYPE	ACCESS CONTRL	MILEPOINT	MILEPOINT	DESCRIPTION	MARKED LANES	SURFACE WIDTH/TYPE*	AADT
SECONDARY R	RUR-MINOR COLLECTOR	UNDIVIDED	NONE	0.00	CO 219	AMES RD (BACK)	2	22I	950
				0.00	MD 367	BISHOPVILLE RD			
				0.01		SPEED LIMIT 30 MPH			
				0.18	OP 53	BISHOPVILLE CEMETERY RD			
				0.41		DELAWARE ST/L			
				0.41		SPEED LIMIT 40 MPH			

\*\*\*\*\*

ROUTE NUMBER.....MD 575  
INVENTORY DIRECTION...EAST  
NAME: WORCESTER HWY

SECONDARY R	RUR-MINOR COLLECTOR	DIVIDED UNDIVIDED	NONE	0.00	US 113	WORCESTER HWY	2	24I	999
				0.02					
				0.16		THREE PENNY LA			
				0.20		SPEED LIMIT 50 MPH			
				0.25		HUCKLEBERRY LA			
				0.82	MD 452	FRIENDSHIP RD			
				0.87	CO 747	CAREY RD			
				0.88	CO 214	JONES RD			
				1.70	MD 90	OCEAN CITY EXPWY			
				1.70		STRUC #23031			
				1.75		VICTORY LA			
				1.86		KATELYN LA			
				2.39		SPUR FR US 113			
				2.55			2	28I	
				2.69		PROPOSED			
				2.76	MD 589	RACE TRACK RD			

\*\*\*\*\*

ROUTE NUMBER.....MD 589  
INVENTORY DIRECTION...NORTH  
NAME: RACETRACK RD

SECONDARY R	RUR-MAJOR COLLECTOR	UNDIVIDED	NONE	0.00	US 50	OCEAN GATEWAY	4	24I	13,125
				0.01		SPUR FR US 50			
				0.01		SPUR TO US 50			
				0.04	MD 707B	GREYS CORNER RD	3	36I	
				0.11		SPEED LIMIT 50 MPH			
				0.40		SPUR TO MCALLISTER RD			

\* A,B = UNIMPROVED; C = GRADED & DRAINED; D,E = SOIL, GRAVEL, STONE; F,G = LOW TYPE BITUMINOUS;  
H,I = HIGH TYPE BITUMINOUS; J = CONCRETE; K = BRICK; L = BLOCK

STATE HIGHWAY ADMINISTRATION OF MARYLAND  
HIGHWAY INFORMATION SERVICES DIVISION  
DATA SUPPORT GROUP

STATE HIGHWAY LOCATION REFERENCE

ROUTE NUMBER.....MD 589 CONTINUED  
INVENTORY DIRECTION....NORTH  
NAME: RACETRACK RD

COUNTY-WORCESTER  
SHA DISTRICT.....1  
DATE.....12/31/2000

SYSTEM	FUNCTIONAL CLASS	HWY TYPE	ACCESS CONTRL	MILEPOINT	MILEPOINT DESCRIPTION	MARKED LANES	SURFACE WIDTH/TYPE*	AADT
SECONDARY R	RUR-MAJOR COLLECTOR	UNDIVIDED	NONE	0.50	CO 192 GRIFFIN RD	3	36I	13,125
				0.53		2	24I	
				0.85	CO 193 ADKINS RD			
				0.85	CO 331 GUM POINT RD			
				1.07	CO 197 ADKINS SPUR			
				1.39	TAYLORVILLE LA			
				1.78	SPEED LIMIT 40 MPH			
		CTL		2.08				
				2.10	SPUR TO MANKLIN CREEK RD			
				2.12	CO 209 MANKLIN CREEK RD			
				2.13	SPUR FR MANKLIN CREEK RD			
				2.37	CO 334 CATHELL RD			
		DIVIDED		2.46				
				2.55	RP209004 RAMP 4 FR MD 589 TO MD 90			
				2.55	RP209006 RAMP 6 FR MD 90 TO MD 589			
				2.59	RP209005 RAMP 5 FR MD 589 TO RAMP 4			
				2.59	RP209003 RAMP 3 FR RAMP 6 TO MD 589			
				2.63	MD 90 OCEAN CITY EXPWY			7,550
				2.63	STRUC #23026			
				2.71	RP209007 RAMP 7 FR RAMP 2 TO MD 589			
				2.71	RP209001 RAMP 1 FR MD 589 TO RAMP 8			
				2.76	RP209002 RAMP 2 FR MD 90 TO MD 589			
				2.76	RP209008 RAMP 8 FR MD 589 TO MD 90			
				2.93	OP 399 CATHAGE RD			
				3.06	SPUR TO OCEAN PKWY			
				3.07	CO 583 OCEAN PKWY			
				3.08	SPUR FR OCEAN PKWY			
		UNDIVIDED		3.19				
				3.20	SPEED LIMIT 50 MPH			
				3.49	WHEELING LA			
		DIVIDED		3.60	CO 211 BEAUCHAMP RD			
				3.60	CHURCH ST			
		UNDIVIDED		3.83				
				4.08	CO 348 SHOWELL SCHOOL RD			
				4.41	CALVIN LA			
				4.55	MD 575 WORCESTER HWY			
				4.65	SPUR TO US 113			
				4.65	SPUR FR US 113			
				4.66	US 113 WORCESTER HWY			

\* A,B = UNIMPROVED; C = GRADED & DRAINED; D,E = SOIL, GRAVEL, STONE; F,G = LOW TYPE BITUMINOUS;  
H,I = HIGH TYPE BITUMINOUS; J = CONCRETE; K = BRICK; L = BLOCK

STATE HIGHWAY ADMINISTRATION OF MARYLAND  
HIGHWAY INFORMATION SERVICES DIVISION  
DATA SUPPORT GROUP

STATE HIGHWAY LOCATION REFERENCE

ROUTE NUMBER.....MD 610  
INVENTORY DIRECTION....EAST  
NAME: DALE RD

COUNTY-WORCESTER  
SHA DISTRICT.....1  
DATE.....12/31/2000

SYSTEM	FUNCTIONAL CLASS	HWY TYPE	ACCESS CONTRL	MILEPOINT	MILEPOINT	DESCRIPTION	MARKED LANES	SURFACE WIDTH/TYPE*	AADT
SECONDARY R	RUR-LOCAL	UNDIVIDED	NONE	0.00	CO 176	DALE RD (BACK)	2	24I	3,450
				0.14		SPUR FR US 50			
				0.16		SPUR TO US 50			
				0.18			2	22I	
	RUR-MAJOR COLLECTOR			0.20	US 50	OCEAN GATEWAY			
NAME: WHALEYVILLE RD				0.20					
				0.24		SPUR TO US 50			
				0.26		SPUR FR US 50			
				0.28			2	24I	
				0.31		SPEED LIMIT 50 MPH			
				0.73	MD 346	OLD OCEAN CITY RD	2	22I	
				0.82		SPEED LIMIT 55 MPH			
				1.41	CO 248	SHEPPARDS CROSSING RD			
				2.30	CO 233	DONAWAY RD			
				2.87	CO 233	DONAWAY RD			
				3.77	CO 244	PEERLESS RD			
				3.77	CO 340	SHAVOX CHURCH RD			
				4.42		STRUC #23038 BIRCH BRANCH			
				4.70	CO 243	MURRAY RD			
				5.52	CO 338	CAMPBELLTOWN RD			
				5.52	CO 337	EBENEZER RD			
				6.53	US 113	WORCESTER HWY			
				6.53	CO 239	HAMMOND RD (AHEAD)			

\*\*\*\*\*

ROUTE NUMBER.....MD 611  
INVENTORY DIRECTION....NORTH  
NAME: STEPHEN DECATUR RD

SECONDARY R	RUR-MINOR ARTERIAL	UNDIVIDED	NONE	0.00		ASSATEAGUE STATE PARK	2	24I	3,425
				0.00	SR 15	ACCESS TO PARKING			
				0.02	SR 5	GATEHOUSE DR			
				0.03	SR 6	SERVICE RD			
		DIVIDED		0.09	GV 1	BAYBERRY DR	2	26I	
				0.12		SPUR TO BAYBERRY DR	2	24I	
				0.16		SPEED LIMIT 30 MPH			
		UNDIVIDED		0.20			2	21I	
				0.47		SPEED LIMIT 40 MPH			
				0.72		BEG BR	2	24I	
				0.87		STRUC #23018 SINEPUXENT BAY			
				0.87		STRUC #23040 SINEPUXENT BAY (PEDEST			

\* A,B = UNIMPROVED; C = GRADED & DRAINED; D,E = SOIL, GRAVEL, STONE; F,G = LOW TYPE BITUMINOUS;  
H,I = HIGH TYPE BITUMINOUS; J = CONCRETE; K = BRICK; L = BLOCK



STATE HIGHWAY ADMINISTRATION OF MARYLAND  
HIGHWAY INFORMATION SERVICES DIVISION  
DATA SUPPORT GROUP

STATE HIGHWAY LOCATION REFERENCE

ROUTE NUMBER.....MD 611 CONTINUED  
INVENTORY DIRECTION....NORTH  
NAME: STEPHEN DECATUR RD

COUNTY-WORCESTER  
SHA DISTRICT.....1  
DATE.....12/31/2000

SYSTEM	FUNCTIONAL CLASS	HWY TYPE	ACCESS CONTRL	MILEPOINT	MILEPOINT DESCRIPTION	MARKED LANES	SURFACE WIDTH/TYPE*	AADT
SECONDARY R	RUR-MINOR ARTERIAL	UNDIVIDED	NONE	1.03	END BR	2	21I	3,425
				1.46	SPEED LIMIT 50 MPH			
				2.04	CO 147 SOUTH POINT RD			1,450
				2.10	SPUR FR SOUTH POINT RD	2	20I	
				2.61	CO 260 PORFIN DR			
				2.94		2	21I	
				3.44		2	20I	
				4.08	CO 689 GRAYS CREEK DR			
				4.36		2	24I	
				4.45		3	39I	
				4.47	FASSETT LA			
				4.47	SPUR FR MD 376			
				4.49	MD 376 ASSATEAGUE RD			2,550
				4.51	SPUR TO MD 376			
				4.57	CO 155 LEWIS STORE RD			
				4.58		2	24I	
		DIVIDED		5.16				
		UNDIVIDED		5.25	CO 158 SNUG HARBOR RD			
				5.43				
				5.97	CLARK RD			
				6.21	CO 383 EAGLES NEST RD			
				6.21	CO 157 ANTIQUE RD			
				6.57	CO 161 BILLY PURNELL RD			
		DIVIDED		6.92				
		UNDIVIDED		7.01	CO 162 AIRPORT RD			
				7.19	CO 449 MYSTIC HARBOUR BLVD			
				7.24	CO 154 SINEPUXENT RD			
				7.60	SPEED LIMIT 40 MPH			
		CTL		7.63				
				7.74	CO 163 SUNSET AVE			
		UNDIVIDED		7.93				
		DIVIDED		8.03				
				8.16	MD 707A OLD BRIDGE RD			
		UNDIVIDED		8.28				5,850
				8.50	SPUR TO US 50			
				8.50	SPUR FR US 50			
				8.51	US 50 OCEAN GATEWAY			

\* A,B = UNIMPROVED; C = GRADED & DRAINED; D,E = SOIL, GRAVEL, STONE; F,G = LOW TYPE BITUMINOUS;  
H,I = HIGH TYPE BITUMINOUS; J = CONCRETE; K = BRICK; L = BLOCK

STATE HIGHWAY ADMINISTRATION OF MARYLAND  
HIGHWAY INFORMATION SERVICES DIVISION  
DATA SUPPORT GROUP

STATE HIGHWAY LOCATION REFERENCE

ROUTE NUMBER.....MD 626A  
INVENTORY DIRECTION....EAST  
NAME: GOLF COURSE RD

COUNTY-WORCESTER  
SHA DISTRICT.....1  
DATE.....12/31/2000

SYSTEM	FUNCTIONAL CLASS	HWY TYPE	ACCESS CONTRL	MILEPOINT	MILEPOINT DESCRIPTION	MARKED LANES	SURFACE WIDTH/TYPE*	AADT
SECONDARY R	URB-COLLECTOR	UNDIVIDED	NONE	0.00	CO 186 GOLF COURSE RD (BACK)	2	22I	799
				0.00	MD 707A OLD BRIDGE RD			
				0.03	SPEED LIMIT 30 MPH			
				0.06	CO 171 TOWSEND RD			
	URB-LOCAL			0.26	CO 163 SUNSET AVE	2	20I	
NAME: SUNSET AVE				0.26				
				0.26	CO 164 GOLF COURSE RD			
				0.72	ROAD END			

\*\*\*\*\*

ROUTE NUMBER.....MD 703  
INVENTORY DIRECTION....EAST  
NAME: KLEJ GRANGE RD

SECONDARY R	RUR-LOCAL	UNDIVIDED	NONE	0.00	ROAD END	2	15J	99
				0.05	CO 85 KLEJ GRANGE RD	2	20I	
				0.08	MD 366 STOCKTON RD			

\*\*\*\*\*

ROUTE NUMBER.....MD 707A  
INVENTORY DIRECTION....EAST  
NAME: OLD BRIDGE RD

SECONDARY R	RUR-LOCAL	UNDIVIDED	NONE	0.00	US 50 OCEAN GATEWAY	2	22I	799
				0.01	SPUR FR US 50			
				0.01	SPUR TO US 50			
				0.03	OLD SPUR FR US 50			
				0.07	SPEED LIMIT 30 MPH			
				0.21	CO 173 GREENRIDGE LANE RD			
				0.39	HASTINGS LA			
				0.47	SPEED LIMIT 30 MPH			
				0.54	CO 195 KEYSER POINT RD			
	URB-LOCAL			0.79	MD 611 STEPHEN DECATUR RD			
				0.97	OP 22 SAVAGE RD			
				1.10	CO 172 ELM ST			
				1.25	MD 626A GOLF COURSE RD			
				1.25	CO 186 GOLF COURSE RD			
				1.71	CO 754 MARTHAS LANDING DRIVE			
				1.87	ROAD END			

\* A,B = UNIMPROVED; C = GRADED & DRAINED; D,E = SOIL, GRAVEL, STONE; F,G = LOW TYPE BITUMINOUS;  
H,I = HIGH TYPE BITUMINOUS; J = CONCRETE; K = BRICK; L = BLOCK

STATE HIGHWAY ADMINISTRATION OF MARYLAND  
HIGHWAY INFORMATION SERVICES DIVISION  
DATA SUPPORT GROUP

STATE HIGHWAY LOCATION REFERENCE

ROUTE NUMBER.....MD 707B  
INVENTORY DIRECTION....EAST  
NAME: GREYS CORNER RD

COUNTY-WORCESTER  
SHA DISTRICT.....1  
DATE.....12/31/2000

SYSTEM	FUNCTIONAL CLASS	HWY TYPE	ACCESS CONTRL	MILEPOINT	MILEPOINT DESCRIPTION	MARKED LANES	SURFACE WIDTH/TYPE*	AADT
SECONDARY R	RUR-LOCAL	UNDIVIDED	NONE	0.00	ROAD END	2	17I	799
				0.03	SPUR TO & FR US 50 (WB/L)			
				0.07	MD 452 FRIENDSHIP RD	2	22I	
				0.10	SPUR FR US 50			
				0.16	SPEED LIMIT 40 MPH			
				0.63	CO 192 GRIFFIN RD			
				0.75	SPEED LIMIT 30 MPH			
				1.23	CO 191 MCALLISTER RD			
				1.44	MD 589 RACETRACK RD			
				1.48	SPEED LIMIT 50 MPH			
				2.03	WINCHESTER LA			
				2.27	US 50WA NO NAME			
				2.45	SPEED LIMIT 35 MPH			
				3.02	US 50WB NO NAME			
				3.22	US 50WC NO NAME			
				3.29	ROAD END			

\*\*\*\*\*

ROUTE NUMBER.....MD 756  
INVENTORY DIRECTION....EAST  
NAME: OLD SNOW HILL RD

SECONDARY U	RUR-MINOR ARTERIAL	CTL	NONE	0.00	MU 340 LINDEN AVE (BACK)	2	24I	3,075
				0.00	US 13 OCEAN HWY			
	R			0.01	OUT CORP LMITS POCOMOKE CITY			
				0.02	SPUR TO US 13			
				0.04	SPUR FR US 13			
				0.08	SPEED LIMIT 40 MPH			
				0.13	MU 405 NEWTOWNE BLVD			
		UNDIVIDED		0.26		2	22I	
				0.32	CO 311 CARTER RD			
				0.67	CO 434 LAKELAND DR			
				0.89	BEAR LOG LA			
				1.04	SPUR TO MD 359			
				1.07	MD 359 BYPASS RD			
				1.12		2	24I	
				1.13	MD 359A OLDS RD			
				1.17	US 113 WORCESTER HWY			

\* A,B = UNIMPROVED; C = GRADED & DRAINED; D,E = SOIL, GRAVEL, STONE; F,G = LOW TYPE BITUMINOUS;  
H,I = HIGH TYPE BITUMINOUS; J = CONCRETE; K = BRICK; L = BLOCK

STATE HIGHWAY ADMINISTRATION OF MARYLAND  
HIGHWAY INFORMATION SERVICES DIVISION  
DATA SUPPORT GROUP

STATE HIGHWAY LOCATION REFERENCE

ROUTE NUMBER.....MD 818  
INVENTORY DIRECTION....NORTH  
NAME: S MAIN ST

COUNTY-WORCESTER  
SHA DISTRICT.....1  
DATE.....12/31/2000

SYSTEM	FUNCTIONAL CLASS	HWY TYPE	ACCESS CONTRL	MILEPOINT	MILEPOINT DESCRIPTION	MARKED LANES	SURFACE WIDTH/TYPE*	AADT
SECONDARY U	RUR-MAJOR COLLECTOR	DIVIDED	NONE	0.00 MU 145	GERMANTOWN RD (BACK)	2	28I	1,699
				0.00 US 113	WORCESTER HWY			
				0.02	SPUR FR US 113			
		UNDIVIDED		0.05 MD 818A	NO NAME	2	24I	
				0.11 MU 45	BUCKINGHAM LA	2	22I	
				0.34		2	27I	
				0.37	SPEED LIMIT 30 MPH			
				0.39 MU 50	BUCKINGHAM RD			
				0.54 MU 70	BURLEY ST			
				0.62 MU 370	WASHINGTON ST			
				0.67 MU 90	CHURCH ST			
				0.67	SPEED LIMIT 25 MPH			
				0.80 MD 376	BAY ST			
				0.80 MU 190	JEFFERSON ST			
	RUR-MINOR COLLECTOR			0.82 MD 374	BROAD ST			
NAME: N MAIN ST				0.82				
				0.87 MD 375	COMMERCE ST			
				0.87 MU 250	PITTS ST			
				0.95 MU 270	STEVENSON LN			
				0.98 MU 380	WEST ST	2	25I	
				0.98 MU 20	BAKER ST			
				1.01 MU 260	POWELLTON AVE			
				1.21 MU 40	BRYAN AVE			
				1.22 MU 80	CEDAR AVE			
				1.23	R/R #MDDE 531 869 X			
				1.24	SPUR FR HARRISON AVE	2	24I	
				1.26 MU 180	HARRISON AVE			
				1.29		2	27I	
	RUR-LOCAL			1.47 MD 346	OLD OCEAN CITY BLVD	2	22I	
R				1.52	OUT CORP LMTS BERLIN			
				1.62	SPEED LIMIT 45 MPH			
				2.16 US 50	OCEAN GATEWAY	2	24I	
				2.22	SPEED LIMIT 40 MPH			
				2.60	R/R #MDDE 531 877 P			
				2.62 US 113	WORCESTER HWY			
				2.62 CO 210	GEORGETOWN RD (AHEAD)			

\* A,B = UNIMPROVED; C = GRADED & DRAINED; D,E = SOIL, GRAVEL, STONE; F,G = LOW TYPE BITUMINOUS;  
H,I = HIGH TYPE BITUMINOUS; J = CONCRETE; K = BRICK; L = BLOCK

STATE HIGHWAY ADMINISTRATION OF MARYLAND  
HIGHWAY INFORMATION SERVICES DIVISION  
DATA SUPPORT GROUP

STATE HIGHWAY LOCATION REFERENCE

ROUTE NUMBER.....MD 818A  
INVENTORY DIRECTION....SOUTH  
NAME: NO NAME

COUNTY-WORCESTER  
SHA DISTRICT.....1  
DATE.....12/31/2000

SYSTEM	FUNCTIONAL CLASS	HWY TYPE	ACCESS CONTRL	MILEPOINT	MILEPOINT DESCRIPTION	MARKED LANES	SURFACE WIDTH/TYPE*	AADT
SECONDARY R	RUR-LOCAL	UNDIVIDED	NONE	0.00 MD 818	S MAIN ST	1	18I	
				0.06 US 113	WORCESTER HWY			

\*\*\*\*\*

ROUTE NUMBER.....MD 992F  
INVENTORY DIRECTION....NORTH  
NAME: CALEB RD

SECONDARY R	RUR-LOCAL	UNDIVIDED	NONE	0.00 US 50	OCEAN GATEWAY	2	18F	
				0.25	ROAD END			

\* A,B = UNIMPROVED; C = GRADED & DRAINED; D,E = SOIL, GRAVEL, STONE; F,G = LOW TYPE BITUMINOUS;  
H,I = HIGH TYPE BITUMINOUS; J = CONCRETE; K = BRICK; L = BLOCK

