

**2001**

**Calendar Year**

**HIGHWAY LOCATION REFERENCE**

**ALL INTERSECTIONS**

**Data as of December 31,2001**

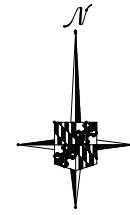
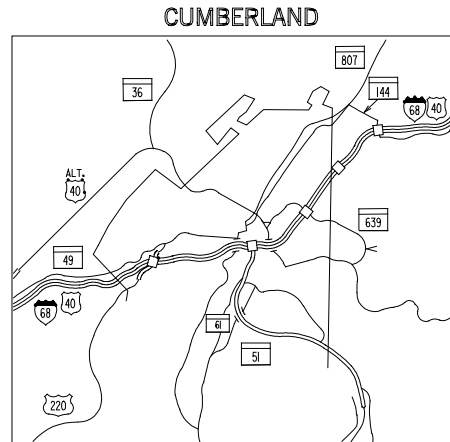
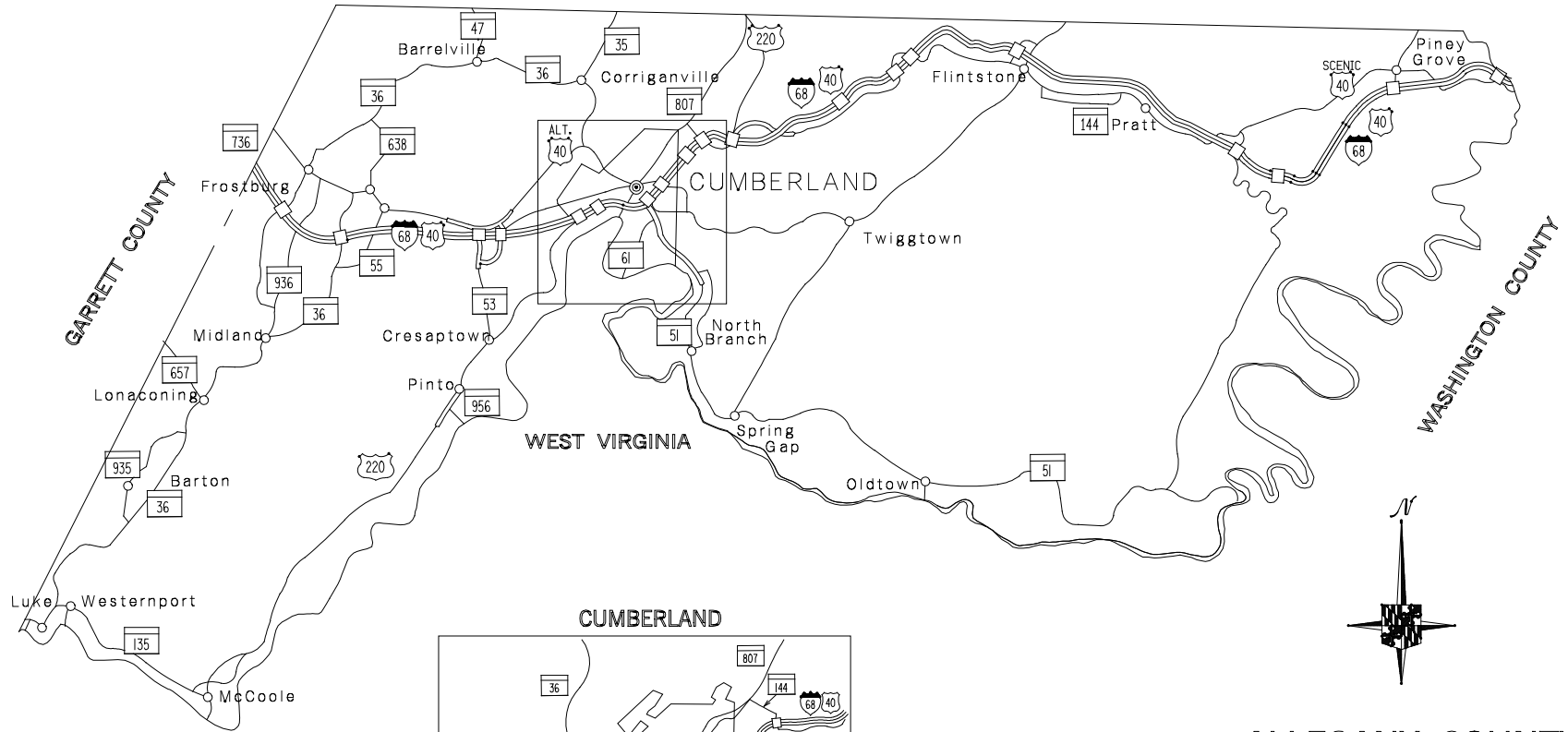
**ALLEGANY**

**COUNTY**

**SHA DISTRICT #6**

**A**





PENNSYLVANIA



ALLEGANY COUNTY  
HIGHWAY LOCATION  
REFERENCE MAP  
2001

PREPARED BY THE  
*Maryland Department of Transportation*  
STATE HIGHWAY ADMINISTRATION  
HIGHWAY INFORMATION SERVICES DIVISION



- LEGEND**
-  Multi Lane Divided Highway  
Access Fully Controlled
  -  Multi Lane Divided Highway
  -  Undivided Highway
  -  Local Highway

This map is intended for use as a reference only.  
For more detailed maps, please contact:  
Kevin Powers of the  
Highway Information Services Division at:  
410-545-5518 or  
by email to [kpowers@sha.state.md.us](mailto:kpowers@sha.state.md.us)

**ROUTE ALERT LIST**

**ALLEGANY COUNTY**

MD 61, Canal Parkway Milepost 0.00 to 1.94 is now complete.

MD 61-A, (No name) - This route was added to the state system due the construction of MD 61.

MD 61-B, River Avenue (Milepoints 0.13 to 0.21) was part of Municipal Route 3040 River Ave. This route was added to the state system due to reconstruction of routes connecting with MD 61.

**MARYLAND STATE HIGHWAY ADMINISTRATION**  
**HIGHWAY INFORMATION SERVICES DIVISION**  
**STATE MAINTAINED HIGHWAYS ON THE NATIONAL HIGHWAY SYSTEM**  
**AS OF DECEMBER 31, 2001**

**ALLEGANY COUNTY**

ROUTE		BEGIN MILEPOINT	BEGIN DESCRIPTION			END MILEPOINT	END DESCRIPTION		
MD	53	0.19	IS	68	NATIONAL FREEWAY	3.33	US	220	MCMULLEN HWY
IS	68	0.00			GARRETT CO/L	40.27			WASHINGTON CO/L
US	220	0.00			BEGIN STRUCTURE IN WEST VIRGINIA	14.03	MD	53	WINCHESTER RD
US	220	23.58	IS	68	NATIONAL FREEWAY	27.35			PENNSYLVANIA ST/L

STATE HIGHWAY ADMINISTRATION OF MARYLAND  
HIGHWAY INFORMATION SERVICES DIVISION  
DATA SUPPORT GROUP

STATE HIGHWAY LOCATION REFERENCE

ROUTE NUMBER.....MD 35  
INVENTORY DIRECTION...NORTH  
NAME: ELLERSLIE RD

COUNTY-ALLEGANY  
SHA DISTRICT.....6  
DATE.....12/31/2001

SYSTEM	FUNCTIONAL CLASS	HWY TYPE	ACCESS CONTRL	MILEPOINT	MILEPOINT DESCRIPTION	MARKED LANES	SURFACE WIDTH/TYPE*	AADT
SECONDARY R	URB-OTHER PRIN ART	UNDIVIDED	NONE	0.00 MD 36	MT SAVAGE RD	2	24I	6,525
				0.03 MD 831C	KREIGBAUM RD	2	22I	
				0.07	SPEED LIMIT 25 MPH			
				0.22	SPEED LIMIT 35 MPH			
				0.50	SPEED LIMIT 50 MPH			
				0.60	TEDDY BEAR LA			
				0.76 CO 656	TWIN OAKS ST			
				0.83	LOWERY LA			
				0.84 OP 144	NO NAME			
				0.95	JASON LA			
				1.64	SPEED LIMIT 30 MPH			
				1.78 CO 736	BLOOM ST			4,125
				1.87 CO 434	HOPKINS ST			
				1.89 OP 454	SHORT ST			
				1.99 CO 435	FIREFIGHTER PL			
				2.01	TRAM RD			
				2.07 CO 432	VETERANS ROW			
				2.16 CO 427	HIGH PINE CT			
				2.20	STRUC #1068 WILLS CREEK			
				2.22 OP 148	RED OAK WAY			
				2.23 CO 428	SCHELLSBURG RD			
				2.24 CO 425	HUMMINGBIRD ST			
				2.24 OP 300	HUMMINGBIRD ST			
				2.27 OP 147	WOODPECKER LA			
				2.29 CO 423	MASON DIXON VIEW			
				2.37	PENNSYLVANIA ST/L			

\*\*\*\*\*

ROUTE NUMBER.....MD 36  
INVENTORY DIRECTION...NORTH  
NAME: GEORGES CREEK RD

SECONDARY U	RUR-MINOR ARTERIAL	UNDIVIDED	NONE	0.00	WEST VIRGINIA ST/L	2	30J	5,450
				0.02	STRUC #1023 POTOMAC RIVER			
		DIVIDED		0.06 MD 135	CHURCH ST	2	24I	
				0.06	SPEED LIMIT 30 MPH			
				0.08	SPUR TO MD 135			
		UNDIVIDED		0.09	SPUR FR MD 135	2	48I	
				0.13 MU 111	VICTORY POST DR	2	28I	
				0.15	SPUR FR VICTORY DR			

\* A,B = UNIMPROVED; C = GRADED & DRAINED; D,E = SOIL, GRAVEL, STONE; F,G = LOW TYPE BITUMINOUS;  
H,I = HIGH TYPE BITUMINOUS; J = CONCRETE; K = BRICK; L = BLOCK

STATE HIGHWAY ADMINISTRATION OF MARYLAND  
HIGHWAY INFORMATION SERVICES DIVISION  
DATA SUPPORT GROUP

STATE HIGHWAY LOCATION REFERENCE

ROUTE NUMBER.....MD 36 CONTINUED  
INVENTORY DIRECTION...NORTH  
NAME: GEORGES CREEK RD

COUNTY -ALLEGANY  
SHA DISTRICT.....6  
DATE.....12/31/2001

SYSTEM	FUNCTIONAL CLASS	HWY TYPE	ACCESS CONTRL	MILEPOINT	MILEPOINT DESCRIPTION	MARKED LANES	SURFACE WIDTH/TYPE*	AADT
SECONDARY U	RUR-MINOR ARTERIAL	UNDIVIDED	NONE	0.22		2	22I	5,450
				0.35	SPEED LIMIT 50 MPH			
				0.43	MU 61 CROMER ST			
				0.50	MU 510 WAVERLY ST			
				0.50	STRUC #1122			
R				0.97	OUT CORP LMTS WESTERNPORT			
				1.14	CO 687 LEE AVE			
				1.23	CO 817 CLAYTON ST			
				1.34	STRUC #1121 GEORGES CREEK			
				1.42	R/R #CSX 870 653 B			
				1.44	MD 937 MAIN ST			5,350
				1.71		2	24I	
				2.06		3	36I	
				2.37		2	24I	
				3.06	CO 10 OLD REYNOLDS RD			
				3.87	MD 939 NO NAME			
				4.07	CO 14 SUGAR MAPLE RD	3	36I	6,950
				4.07	MD 935 LEGISLATIVE RD			
				4.08	STRUC #1124 GEORGES CREEK			
				4.29	STRUC #1125 MOORES RUN			
U				4.33	IN CORP LMTS BARTON			
				4.37	MU 187 POTOMAC HOLLOW RD			
				4.37	STRUC #1120			
				4.42	OUT CORP LMTS BARTON			
R				4.46				
				5.82		2	24I	
				5.98	MD 935A NO NAME			
				5.98	PVT DR			
				6.16		3	36I	
				6.76	STRUC #1126 GEORGES CREEK			
				6.82	R/R #CSX 870 655 P			
				6.85	MD 935 LEGISLATIVE RD			
				6.86	SPEED LIMIT 40 MPH			
				6.92		2	22I	
				6.99	PVT ROAD			
				7.33	SPEED LIMIT 25 MPH			
				7.35	CO 43 SELDOM SEEN RD	2	24I	
				7.55	CO 50 DETMOLD SCHOOL RD			
				7.67	CO 50 DETMOLD SCHOOL RD			
				7.76	OP 150 NO NAME			
U				7.91	IN CORP LMTS LONACONING			
NAME: W MAIN ST				7.91				

\* A,B = UNIMPROVED; C = GRADED & DRAINED; D,E = SOIL, GRAVEL, STONE; F,G = LOW TYPE BITUMINOUS;  
H,I = HIGH TYPE BITUMINOUS; J = CONCRETE; K = BRICK; L = BLOCK

STATE HIGHWAY ADMINISTRATION OF MARYLAND  
HIGHWAY INFORMATION SERVICES DIVISION  
DATA SUPPORT GROUP

STATE HIGHWAY LOCATION REFERENCE

ROUTE NUMBER.....MD 36 CONTINUED  
INVENTORY DIRECTION....NORTH  
NAME: E MAIN ST

COUNTY-ALLEGANY  
SHA DISTRICT.....6  
DATE.....12/31/2001

SYSTEM	FUNCTIONAL CLASS	HWY TYPE	ACCESS CONTRL	MILEPOINT	MILEPOINT DESCRIPTION	MARKED LANES	SURFACE WIDTH/TYPE*	AADT
SECONDARY U	RUR-MINOR ARTERIAL	UNDIVIDED	NONE	7.98 MU 290	UNION ST	2	24I	6,950
				7.99 MU 60	CHURCH ST	2	40I	
				7.99 MU8080	ALLEY 8			
				8.03 MD 657	DOUGLAS AVE	2	30I	8,364
				8.03 MU8080	ALLEY 8			
				8.06 MU9010	STAR ALLEY			
				8.08	STRUC #1166 KOONTZ RUN			
				8.10 MU 272	SCOTCH HILL RD #2			
				8.25 MU8070	ALLEY 7			
				8.29 CO 56	BRIDGE ST	2	24I	
				8.32 MU 200	PARK AVE	2	30I	
				8.49 MU 70	D ST	2	20I	
				8.53 MU 280	ST PETERS PL			
				8.53				
				8.53	OUT CORP LMTS LONACONING			
				8.55	STRUC #1014 GEORGES CREEK			
				8.60 CO 57	WATER STATION RUN RD			
				8.60 CO 58	ROCKVILLE ST			
				8.61	SPEED LIMIT 35 MPH			
				8.76		2	25I	
				8.99 OP 469	CLICKS CROSSING RD			
				9.00	R/R #CSX 832 551 F	2	20I	
				9.02 CO 58	ROCKVILLE ST			
				9.23	ATR STATION #0001			
				9.24	STRUC #1013 GEORGES CREEK			
				9.30 CO 66	BRODIE RD			
				9.55 CO 692	OLD CONEY CEMETERY RD			
				9.55 CO 66	BRODIE RD			
				10.03	STRUC #1012 GEORGES CREEK			
				10.13 CO 75	QUINN ST			
				10.17 CO 76	MINERS AVE			
				10.30 CO 77	BUSKIRK HOLLOW RD			
				10.33	STRUC #1011 ELK LICK RUN	2	24I	
				10.64 CO 771	LONACONING ST			
				10.76	SPEED LIMIT 25 MPH			
				10.78	IN CORP LMTS MIDLAND			
				10.95 MU 10	BIG LA			
				10.95 MU 140	UNION ST			
				11.01 MU 105	OMARAS AVE			
				11.06 MU 50	CHURCH ST			
				11.06	STRUC #1127 NEFF RUN			
				11.32	SPEED LIMIT 40 MPH			
				11.32				

R  
NAME: GEORGES CREEK RD

NAME: MAIN ST  
U

R  
NAME: GEORGES CREEK RD

\* A,B = UNIMPROVED; C = GRADED & DRAINED; D,E = SOIL, GRAVEL, STONE; F,G = LOW TYPE BITUMINOUS;  
H,I = HIGH TYPE BITUMINOUS; J = CONCRETE; K = BRICK; L = BLOCK

STATE HIGHWAY ADMINISTRATION OF MARYLAND  
HIGHWAY INFORMATION SERVICES DIVISION  
DATA SUPPORT GROUP

STATE HIGHWAY LOCATION REFERENCE

ROUTE NUMBER.....MD 36 CONTINUED  
INVENTORY DIRECTION...NORTH  
NAME: GEORGES CREEK RD

COUNTY-ALLEGANY  
SHA DISTRICT.....6  
DATE.....12/31/2001

SYSTEM	FUNCTIONAL CLASS	HWY TYPE	ACCESS CONTRL	MILEPOINT	MILEPOINT DESCRIPTION	MARKED LANES	SURFACE WIDTH/TYPE*	AADT
SECONDARY R	RUR-MINOR ARTERIAL	UNDIVIDED	NONE	11.32	OUT CORP LMTS MIDLAND	2	24I	8,364
				11.48 CO 80	PARADISE ST			7,550
				11.53	SPEED LIMIT 50 MPH			
				11.57	STRUC #1054 NEFF RUN			
				11.88 CO 86	OCEAN HILL RD			8,750
				12.00 CO 87	SPIKER LA			
				12.51 CO 108	PERRYS LA			
				13.63	MOUNTAIN VIEW (ENT TO LANDFILL)			
				14.09	SPUR TO MD 55			
	URB-OTHER PRIN ART			14.14 CO 681	CABIN RUN RD			7,450
				14.14 MD 55	VALE SUMMIT RD			
		DIVIDED		14.63		4	48I	
				14.82	CROSSOVER			
				14.92 RP 6806	RAMP 6 FR IS 68 TO MD 36			
				14.92 RP 6804	RAMP 4 FR MD 36 TO IS 68			
				14.98 RP 6805	RAMP 5 FR MD 36 TO RAMP 4			
				14.98 RP 6803	RAMP 3 FR RAMP 6 TO MD 36			
				15.05 IS 68	NATIONAL FREEWAY			8,750
				15.05	STRUC #1116			
				15.05	EXIT #34			
				15.11 RP 6807	RAMP 7 FR RAMP 2 TO MD 36			
				15.11 RP 6801	RAMP 1 FR MD 36 TO RAMP 8			
				15.18 RP 6808	RAMP 8 FR MD 36 TO IS 68			
				15.18 RP 6802	RAMP 2 FR IS 68 TO MD 36			
				15.29 CO 121	HOFFMAN HOLLOW RD			
				15.29 CO 846	CHERRY LA			
		UNDIVIDED		15.48		2	24I	
				15.81 MU 277	HAMPTON DR			
				15.95	SPEED LIMIT 40 MPH			
				15.98	SCENIC PARK ENT			
				16.09 MU 535	VILLAGE PKWY			
				16.09 MU 355	BISHOP MURPHY DR			
U				16.14	IN CORP LMTS FROSTBURG			
		DIVIDED		16.15				
R				16.27	OUT CORP LMTS FROSTBURG	3	36I	
				16.44 MD 743	OLD NATIONAL PIKE			
				16.46		4	48I	
				16.49 CO 147	BEALL HIGH SCHOOL RD			
				16.53 US 40AL	NATIONAL PIKE/MAIN ST (AHEAD)			
U	URB-MINOR ARTERIAL	UNDIVIDED		17.60 MU 560	S WATER ST (BACK)	2	22I	1,550
NAME: N WATER ST				17.60				
				17.60 US 40AL	MAIN ST			

\* A,B = UNIMPROVED; C = GRADED & DRAINED; D,E = SOIL, GRAVEL, STONE; F,G = LOW TYPE BITUMINOUS;  
H,I = HIGH TYPE BITUMINOUS; J = CONCRETE; K = BRICK; L = BLOCK



STATE HIGHWAY ADMINISTRATION OF MARYLAND  
HIGHWAY INFORMATION SERVICES DIVISION  
DATA SUPPORT GROUP

STATE HIGHWAY LOCATION REFERENCE

ROUTE NUMBER.....MD 36 CONTINUED  
INVENTORY DIRECTION....NORTH  
NAME: N WATER ST

COUNTY-ALLEGANY  
SHA DISTRICT.....6  
DATE.....12/31/2001

SYSTEM	FUNCTIONAL CLASS	HWY TYPE	ACCESS CONTRL	MILEPOINT	MILEPOINT DESCRIPTION	MARKED LANES	SURFACE WIDTH/TYPE*	AADT
SECONDARY U	URB-MINOR ARTERIAL	UNDIVIDED	NONE	17.63 MU 800	1ST ST	2	22I	1,550
				17.65 MU 570	N WATER ST			
				17.65				
				17.68 MU 490	STANDISH ST			
				17.80 OP 55	BEALLS LA			
				17.91 MU 570	N WATER ST			
				17.95 MU 222	DEPOT ST			
				17.95	OUT CORP LMTS FROSTBURG			
				18.00	SPEED LIMIT 30 MPH			
				18.18 OP 26	TENNANT LA			
				18.39	R/R #CSX 832 260 R			
				18.41 CO 179	BORDEN RD			
				18.60 CO 181	BORDEN YARD RD			
				18.60	CRAIG LA			
				18.75 CO 180	FROST MINES RD			
				18.94	CRAIG LA			
				19.18 CO 178	NEW HOPE RD			
				19.20 CO 182	SUGAR ROW RD			
				19.31 CO 183	GREEN ROW RD			
				19.41 CO 184	BROKEN HEART MINE RD			
				19.55	SPEED LIMIT 40 MPH			
				19.87 OP 29	NO NAME			
				20.03	STRUC #1069 JENNINGS RUN			
				20.17	SPEED LIMIT 35 MPH			
				20.36 MD 638	PARKERSBURG RD			2,250
				20.42	STRUC #1009 JENNINGS RUN			
				20.68 CO 185	SLABTOWN RD			3,050
				21.41 CO 193	BRUCE HOUSE RD			
				21.73	SPEED LIMIT 25 MPH			
				21.75		2	20I	
				21.93 CO 194	JEALOUS ROW			
				22.01	PERIWINKLE RD			
				22.09 CO 197	NEW SCHOOL RD			
				22.12	R/R #CSX 832 258 P			
				22.16 CO 207	NEW ROW			
				22.18 CO 190	IRON RAIL ST			
				22.23	STRUC #1008 JENNINGS RUN			
				22.24 CO 208	OLD ROW RD			
				22.36 CO 200	COBBLESTONE RD			
				22.46 CO 214	STATIONMASTER ROW	2	22I	
				22.47	CLIFFSIDE DR (PVT)			
				22.51	STRUC #1007 JENNINGS RUN			

\* A,B = UNIMPROVED; C = GRADED & DRAINED; D,E = SOIL, GRAVEL, STONE; F,G = LOW TYPE BITUMINOUS;  
H,I = HIGH TYPE BITUMINOUS; J = CONCRETE; K = BRICK; L = BLOCK

STATE HIGHWAY ADMINISTRATION OF MARYLAND  
HIGHWAY INFORMATION SERVICES DIVISION  
DATA SUPPORT GROUP

STATE HIGHWAY LOCATION REFERENCE

ROUTE NUMBER.....MD 36 CONTINUED  
INVENTORY DIRECTION....NORTH  
NAME: MT SAVAGE RD

COUNTY-ALLEGANY  
SHA DISTRICT.....6  
DATE.....12/31/2001

SYSTEM	FUNCTIONAL CLASS	HWY TYPE	ACCESS CONTRL	MILEPOINT	MILEPOINT DESCRIPTION	MARKED LANES	SURFACE WIDTH/TYPE*	AADT
SECONDARY R	URB-MINOR ARTERIAL	UNDIVIDED	NONE	22.56	WHISTLE PIG LA	2	22I	3,050
				22.67	SPEED LIMIT 30 MPH			
				22.75	SPUR TO IRON RAIL ST			
				22.76	CO 190 IRON RAIL ST			
				22.96	STRUC #1006 JENNINGS RUN			
				23.27	OP 38 STONEY HOLLOW RD			
				23.74	CO 215 WOODCOCK HOLLOW RD			
				23.80	SPEED LIMIT 40 MPH			
				23.92		2	24I	
				24.26	STRUC #1080 PEDESTRIAN WALKWAY			
				24.30	STRUC #1078 NORTH BRANCH			
				24.34	MD 47 BARRELVILLE RD			4,450
				24.43	SPEED LIMIT 50 MPH			
				24.76	MD 36B NO NAME			
				25.16	MD 831D PORTER TOWN RD			
				25.51	MD 831D PORTER TOWN RD			
				25.97	OP 347 NO NAME			
				26.44	CO 407 RICHFIELD AVE			
				26.64	MD 831C KREIGBAUM RD			4,850
				26.64	CO 408 PROENTY RD			
	URB-OTHER PRIN ART			27.34	MD 35 ELLERSLIE RD			9,150
				27.46	STRUC #1004 JENNINGS RUN			
				27.51	MD 831C KREIGBAUM RD			
				27.51	CO 658 CASH VALLEY RD			
				27.72	CO 420 ROCK CUT RD			
				28.40	MD 36C HOMEWOOD ST			
				29.05	MD 831A DAKOTA AVE			11,350
				29.20	CO 769 LIONZ LA			
				29.21	SPEED LIMIT 30 MPH			
		DIVIDED		29.34		3	48I	
				29.40	STRUC #1001 BRADDOCK RUN			
				29.40	SPUR TO US 40 AL			
				29.41		2	48I	
				29.43	US 40AL NATIONAL HWY			

ROUTE NUMBER.....MD 36B  
INVENTORY DIRECTION....NORTH  
NAME: NO NAME

SECONDARY R	URB-LOCAL	UNDIVIDED	NONE	0.00	MD 36 MT SAVAGE RD	2	22I	
-------------	-----------	-----------	------	------	--------------------	---	-----	--

\* A,B = UNIMPROVED; C = GRADED & DRAINED; D,E = SOIL, GRAVEL, STONE; F,G = LOW TYPE BITUMINOUS;  
H,I = HIGH TYPE BITUMINOUS; J = CONCRETE; K = BRICK; L = BLOCK

STATE HIGHWAY ADMINISTRATION OF MARYLAND  
HIGHWAY INFORMATION SERVICES DIVISION  
DATA SUPPORT GROUP

STATE HIGHWAY LOCATION REFERENCE

ROUTE NUMBER.....MD 36B CONTINUED  
INVENTORY DIRECTION...NORTH  
NAME: NO NAME

COUNTY-ALLEGANY  
SHA DISTRICT.....6  
DATE.....12/31/2001

SYSTEM	FUNCTIONAL CLASS	HWY TYPE	ACCESS CONTRL	MILEPOINT	MILEPOINT DESCRIPTION	MARKED LANES	SURFACE WIDTH/TYPE*	AADT
SECONDARY R	URB-LOCAL	UNDIVIDED	NONE	0.01	GATE	2	22I	
				0.03	ROAD END			

ROUTE NUMBER.....MD 36C  
INVENTORY DIRECTION...NORTH  
NAME: HOMEWOOD ST

SECONDARY R	URB-LOCAL	UNDIVIDED	NONE	0.00	MD 36 MT SAVAGE RD	2	26I	
				0.03	MD 831B OLD MOUNT SAVAGE RD			
				0.03	CO 421 HOMEWOOD ST (AHEAD)			

ROUTE NUMBER.....US 40  
INVENTORY DIRECTION...EAST  
NAME: NATIONAL FREEWAY

0.00	GARRETT CO/L
0.00	SEE IS 68
40.27	SEE IS 68
40.27	WASHINGTON CO/L

ROUTE NUMBER.....US 40AB  
INVENTORY DIRECTION...NORTH  
NAME: NO NAME

SECONDARY R	RUR-LOCAL	UNDIVIDED	NONE	0.00	MD 144 ALI GHAN RD	2	26I	
				0.03		2	30I	
				0.04	ROAD END			

ROUTE NUMBER.....US 40AF  
INVENTORY DIRECTION...NORTH  
NAME: NO NAME

SECONDARY R	RUR-LOCAL	UNDIVIDED	NONE	0.00	MD 144AE NO NAME	2	22H	
				0.02	MD 144 OLD NATIONAL PIKE			

\* A,B = UNIMPROVED; C = GRADED & DRAINED; D,E = SOIL, GRAVEL, STONE; F,G = LOW TYPE BITUMINOUS;  
H,I = HIGH TYPE BITUMINOUS; J = CONCRETE; K = BRICK; L = BLOCK

STATE HIGHWAY ADMINISTRATION OF MARYLAND  
HIGHWAY INFORMATION SERVICES DIVISION  
DATA SUPPORT GROUP

STATE HIGHWAY LOCATION REFERENCE

ROUTE NUMBER.....US 40AL  
INVENTORY DIRECTION....EAST  
NAME: NATIONAL HWY

COUNTY-ALLEGANY  
SHA DISTRICT.....6  
DATE.....12/31/2001

SYSTEM	FUNCTIONAL CLASS	HWY TYPE	ACCESS CONTRL	MILEPOINT	MILEPOINT DESCRIPTION	MARKED LANES	SURFACE WIDTH/TYPE*	AADT
SECONDARY R	RUR-MAJOR COLLECTOR	UNDIVIDED	NONE	0.00	GARRETT CO/L	2	24I	2,425
				0.02	CO 174 KEMP DR			
				0.23	SPEED LIMIT 40 MPH			
	URB-MINOR ARTERIAL			0.42	CO 175 CATHERINE ST			
				0.70	OP 233 TISDALE ST			
				0.73	SPEED LIMIT 25 MPH			
				0.76	IN CORP LMTS FROSTBURG			
				0.76				
				0.80	MU 470 SHAW ST			
				0.83	MU 590 WENKS LA			
				0.87	MU 150 C ST			
				0.95	MU 242 FEDERAL ST #2			
				0.96	MU 40 ARMSTRONG ST	2	22I	
				1.05	MU8230 ALLEY #23			
				1.08	MU8560 ALLEY #56			
				1.10	MU8220 ALLEY #22			
				1.15	MU 280 HIGH ST			
				1.16	MU8210 ALLEY #21			
				1.22	MU 325 LEMMERT ST			
				1.23	MU7020 ALLEY B			
				1.30	MU 200 CHESTNUT ST			
				1.35	MU8550 ALLEY #55			
				1.36	MU 100 BEALLS LA			
				1.45		2	20I	
				1.48	MD 36 N WATER ST			7,425
				1.48	MU 560 S WATER ST			
				1.53	MU 140 BROADWAY	2	22I	
				1.53	MU8240 ALLEY #24			
				1.62	MU 520 UHL ST			
				1.68	MU 350 MAPLE ST			
				1.69	MU 222 DEPOT ST	2	46I	
				1.72	MU 180 CENTER ST			
				1.75	MU8190 ALLEY #19			
				1.79	MU 60 BAPTIST ST			
				1.80	MU 120 BOWERY ST	2	24I	
				1.83	MU8080 ALLEY #8			
				1.87	MU8090 ALLEY #9			
				1.91	MU8100 ALLEY #10			
				1.92	MU 320 LEE ST			
				1.95	MU 260 GRANT ST			
				1.95	MD 936 GRANT ST			
				2.03	MU 410 MT VERNON ST			

U  
NAME: MAIN ST

\* A,B = UNIMPROVED; C = GRADED & DRAINED; D,E = SOIL, GRAVEL, STONE; F,G = LOW TYPE BITUMINOUS;  
H,I = HIGH TYPE BITUMINOUS; J = CONCRETE; K = BRICK; L = BLOCK

STATE HIGHWAY ADMINISTRATION OF MARYLAND  
HIGHWAY INFORMATION SERVICES DIVISION  
DATA SUPPORT GROUP

STATE HIGHWAY LOCATION REFERENCE

ROUTE NUMBER.....US 40AL CONTINUED  
INVENTORY DIRECTION....EAST  
NAME: MAIN ST

COUNTY-ALLEGANY  
SHA DISTRICT.....6  
DATE.....12/31/2001

SYSTEM	FUNCTIONAL CLASS	HWY TYPE	ACCESS CONTRL	MILEPOINT	MILEPOINT DESCRIPTION	MARKED LANES	SURFACE WIDTH/TYPE*	AADT
SECONDARY U	URB-MINOR ARTERIAL	UNDIVIDED	NONE	2.07 MU 160	CEMETERY RD	2	24I	7,425
				2.23 MU 70	BARNARD ST			
				2.24 MU 475	SLEEMAN ST			
				2.32 MU 530	VICTORIA LA			
				2.40 MU8120	ALLEY #12			
				2.41 MU 75	BEALL HIGH SCHOOL RD	2	36I	
				2.46 MU 310	JENKINS ST			
				2.49	MD 36 (SB/L)			
R	URB-OTHER PRIN ART			2.55 MD 36	GEORGES CREEK RD	3	36I	12,200
NAME: NATIONAL PIKE				2.55				
				2.55	OUT CORP LMTS FROSTBURG			
				2.73	SPEED LIMIT 45 MPH			
		CTL		3.10		2	24I	
				3.19 OP 467	ECKHART SCHOOL RD			
				3.27 CO 700	PORTER RD			
		UNDIVIDED		3.33		2	28I	
				3.41 MD 638	PARKERSBURG RD			
				3.58	CASINO DR			
				3.64	STRUC #1024 PORTER RUN			
				3.68 MD 743	OLD NATIONAL PIKE			
				3.71 CO 140	PINEY MT RD			
				3.77	SPEED LIMIT 50 MPH			
				3.97		4	40I	
		DIVIDED		4.04		4	52I	
				4.17	SPUR TO CO 139			
				4.20	STRUC #1025 BRADDOCK RUN			
				4.21	SPUR TO MD 55			
				4.22 MD 55	VALE SUMMIT RD			13,562
				4.23	SPUR FR MD 55			
				4.37	SPUR TO CLARYSVILLE RD			
				4.40		4	48I	
		UNDIVIDED		4.54		3	44I	
				4.83		2	24I	
				4.85	ATR STATION #0026			
				5.59		3	36I	
				5.93		2	24I	
				5.96 CO 279	RED HILL RD			
				6.27	SPEED LIMIT 40 MPH			
		DIVIDED		6.34		3	39I	
		CTL		6.43	ENT LAVALE PLAZA	4	52I	
				6.59	SPUR TO MD 53			
				6.62 MD 53	WINCHESTER RD			14,000

\* A,B = UNIMPROVED; C = GRADED & DRAINED; D,E = SOIL, GRAVEL, STONE; F,G = LOW TYPE BITUMINOUS;  
H,I = HIGH TYPE BITUMINOUS; J = CONCRETE; K = BRICK; L = BLOCK

STATE HIGHWAY ADMINISTRATION OF MARYLAND  
HIGHWAY INFORMATION SERVICES DIVISION  
DATA SUPPORT GROUP

STATE HIGHWAY LOCATION REFERENCE

ROUTE NUMBER.....US 40AL CONTINUED  
INVENTORY DIRECTION....EAST  
NAME: NATIONAL PIKE

COUNTY-ALLEGANY  
SHA DISTRICT.....6  
DATE.....12/31/2001

SYSTEM	FUNCTIONAL CLASS	HWY TYPE	ACCESS CONTRL	MILEPOINT	MILEPOINT DESCRIPTION	MARKED LANES	SURFACE WIDTH/TYPE*	AADT
SECONDARY R	URB-OTHER PRIN ART	CTL	NONE	6.64	SPUR FR MD 53	4	52I	14,000
				6.70	STRUC #1026 BRADDOCK RUN			
		DIVIDED		6.85	CROSSOVER			
				6.96	RP 6801 RAMP 1 FR US 40 AL TO IS 68			
				6.97	RP 6806 RAMP 6 FR US 40 AL TO RAMP 1			
				6.97	RP 6803 RAMP 3 FR RAMP 2 TO US 40 AL			
				6.99	RP 6802 RAMP 2 FR IS 68 TO US 40 AL			
		CTL		7.02				
NAME: NATIONAL HWY				7.46	MD 658 VOCKE RD			
				7.46	OP 136 CUPLER DR			
		DIVIDED		7.59	CO 335 HELMAN DR	2	40I	
				7.61	CO 721 ASBURY AVE			
				7.66	CO 722 BANE ST			
		UNDIVIDED		7.76	OP 113 LOCUST ST	2	36I	
				7.79	CO 337 WARFIELD PL			
				7.91	CO 338 PARKSIDE BLVD			
				7.95	CO 344 WEST ST			
				7.97	CO 341 LAVALE BLVD			
				8.04	CO 343 LAVALE CT			
				8.07	CO 346 EAST ST			
				8.13	CO 347 ROSELAWN AVE			
				8.14	CO 348 HAROLD ST			
				8.19	OP 117 S WOODLAWN AVE			
				8.28	CO 350 OAKLAWN AVE			
				8.37	CO 351 HOLLY AVE			
				8.47	CO 352 GRANT DR			
				8.51	CO 361 MARY CT			
				8.70	CO 725 N LAVALE ST			
				8.70	CO 358 S LAVALE ST			
				8.89	CO 356 N WOODLAWN AVE			
				8.89	CO 724 FAYETTE ST			
				8.97	CO 354 LONG DR			
				9.06	CO 843 OLD CASH VALLEY RD	2	42I	13,225
				9.06	CO 756 BRIDGE ST			
				9.17	CO 370 BRADDOCK ST			
				9.20	STRUC #1027 BRADDOCK RUN			
				9.22	CO 382 MILL ST			
				9.37	CO 383 C ST	2	28I	
				9.47	CO 388 KELSO DR			
				9.52	CO 389 KLOSTERMAN AVE			
				9.59	CO 676 LANE AVE			
				9.61	CO 393 MILLER AVE			

\* A,B = UNIMPROVED; C = GRADED & DRAINED; D,E = SOIL, GRAVEL, STONE; F,G = LOW TYPE BITUMINOUS;  
H,I = HIGH TYPE BITUMINOUS; J = CONCRETE; K = BRICK; L = BLOCK

STATE HIGHWAY ADMINISTRATION OF MARYLAND  
HIGHWAY INFORMATION SERVICES DIVISION  
DATA SUPPORT GROUP

STATE HIGHWAY LOCATION REFERENCE

ROUTE NUMBER.....US 40AL CONTINUED  
INVENTORY DIRECTION....EAST  
NAME: NATIONAL HWY

COUNTY -ALLEGANY  
SHA DISTRICT.....6  
DATE.....12/31/2001

SYSTEM	FUNCTIONAL CLASS	HWY TYPE	ACCESS CONTRL	MILEPOINT	MILEPOINT DESCRIPTION	MARKED LANES	SURFACE WIDTH/TYPE*	AADT
SECONDARY R	URB-OTHER PRIN ART	UNDIVIDED	NONE	9.77	OP 287 MCHENRY ST	2	28I	13,225
				10.03	CO 396 PARK AVE			
				10.18	SPEED LIMIT 30 MPH			
				10.48	MD 831A OLD MT SAVAGE RD			
		DIVIDED		10.49		4	48I	
				10.61	SPUR FR MD 36			
				10.63	R/R #CSX 832 237 W			
		UNDIVIDED		10.64	MD 36 MT SAVAGE RD	2	28I	
				10.67	CO 402 LOCUST GROVE RD			
				11.48	STRUC #1028 WILLS CREEK			
MUNICIPAL U				11.53	IN CORP LMTS CUMBERLAND			
NAME: MECHANIC ST				11.53				
				11.53	END STATE MAINTENANCE			
				11.53	BEGIN MUNICIPAL MAINTENANCE			
NAME: HENDERSON AVE				11.78	MU2370 N MECHANIC ST			
				11.80	SPUR FR MECHANIC ST	2	28J	
				11.93	R/R #CSX 145 054 H			
				11.96	MU1390 FRANKLIN ST			
				11.96	STRUC #AC002			
				11.97		2	28I	
				11.99	MU6072 ALLEY #7			
				12.02	MU6100 ALLEY #10			
				12.02	SPEED LIMIT 25 MPH			
				12.05	MU6130 ALLEY #13			
				12.07	MU2720 PEAR ST			
				12.15	MU2880 PULASKI ST			
				12.19	MU3630 VALLEY ST			
				12.22	MU6260 ALLEY #26			
				12.24	MU6250 ALLEY #25			
				12.34	MU2435 MILTON PL			
				12.40	MU1930 KNOX ST			
				12.42	SPUR FR MECHANIC ST			
				12.50	MU 350 BOND ST			
				12.62	MU2820 POLK ST			
				12.66	MU 271 BEDFORD ST #3			
				12.68	MU 270 BEDFORD ST			
				12.68	MU1412 FREDERICK ST			
				12.68	STRUC #AC001			
				12.69	MU1411 FREDERICK ST #2			
				12.70	MU 910 DAVIDSON ST			
				12.71	MU6690 ALLEY #69			
				12.73	MU 690 CHARLES ST			

\* A,B = UNIMPROVED; C = GRADED & DRAINED; D,E = SOIL, GRAVEL, STONE; F,G = LOW TYPE BITUMINOUS;  
H,I = HIGH TYPE BITUMINOUS; J = CONCRETE; K = BRICK; L = BLOCK

STATE HIGHWAY ADMINISTRATION OF MARYLAND  
HIGHWAY INFORMATION SERVICES DIVISION  
DATA SUPPORT GROUP

STATE HIGHWAY LOCATION REFERENCE

ROUTE NUMBER.....US 40AL CONTINUED  
INVENTORY DIRECTION....EAST  
NAME: HENDERSON AVE

COUNTY-ALLEGANY  
SHA DISTRICT.....6  
DATE.....12/31/2001

SYSTEM	FUNCTIONAL CLASS	HWY TYPE	ACCESS CONTRL	MILEPOINT	MILEPOINT DESCRIPTION	MARKED LANES	SURFACE WIDTH/TYPE*	AADT
MUNICIPAL U	URB-OTHER PRIN ART	UNDIVIDED	NONE	12.75 MU6700	ALLEY #70	2	28I	13,225
				12.79 MU1430	FULTON ST			
				12.80 MU6720	ALLEY #72			
		DIVIDED		12.83 MU1510	GLENN ST	4	56I	
NAME: FRONT ST				12.83				
				12.83	US 40 AL (WB/L) HENDERSON AVE			
				12.84	SPUR FR US 40 AL W/B HENDERSON AVE			
				12.85 MU6730	ALLEY #73			
				12.89	SPUR TO BALTIMORE ST #2			
				12.90 MU 252	BALTIMORE ST #2	4	58I	
NAME: BALTIMORE AVE				12.90				
				12.91 MU2690	PARK ST			
		UNDIVIDED		12.95	US 40 AL (WB/L) HENDERSON AVE	2	30I	
				12.95	SPUR TO US 40 AL W/B HENDERSON AVE			
				13.00 MU6710	ALLEY #71			
				13.03 MU 940	DECATUR ST	2	28I	
				13.07 MU 290	BELLEVUE ST			
				13.16 MU1530	GOETHE ST			
				13.40 MU3770	WEBER ST			
				13.43 MU3980	YALE ST			
				13.44 MU2280	MARION ST			
SECONDARY				13.51 MU3270	SHADES LA			
				13.51	END MUNICIPAL MAINTENANCE			
				13.51	BEGIN STATE MAINTENANCE			
		DIVIDED		13.55		4	64I	
				13.56 RP 6808	RAMP 8 FR US 40 AL TO IS 68			
				13.56 RP 6802	RAMP 2 FR IS 68 TO US 40 AL			
				13.58 RP 6807	RAMP 7 FR RAMP 2 TO US 40 AL			
				13.58 RP 6801	RAMP 1 FR US 40 AL TO RAMP 8			
				13.62 IS 68	NATIONAL FREEWAY			
				13.62	STRUC #1093			
				13.62	EXIT #44			
				13.62 MD 639	WILLOWBROOK RD (AHEAD)			

\*\*\*\*\*

ROUTE NUMBER.....US 40SC  
INVENTORY DIRECTION....EAST  
NAME: NATIONAL PIKE

SECONDARY R	RUR-MINOR COLLECTOR	UNDIVIDED	NONE	0.00 CO 567	FIFTEEN MILE CREEK RD (BACK)	2	22I	400
				0.06 RP 6806	RAMP 6 FR IS 68 TO US 40 SC			

\* A,B = UNIMPROVED; C = GRADED & DRAINED; D,E = SOIL, GRAVEL, STONE; F,G = LOW TYPE BITUMINOUS;  
H,I = HIGH TYPE BITUMINOUS; J = CONCRETE; K = BRICK; L = BLOCK



STATE HIGHWAY ADMINISTRATION OF MARYLAND  
HIGHWAY INFORMATION SERVICES DIVISION  
DATA SUPPORT GROUP

STATE HIGHWAY LOCATION REFERENCE

ROUTE NUMBER.....US 40SC CONTINUED  
INVENTORY DIRECTION....EAST  
NAME: NATIONAL PIKE

COUNTY-ALLEGANY  
SHA DISTRICT.....6  
DATE.....12/31/2001

SYSTEM	FUNCTIONAL CLASS	HWY TYPE	ACCESS CONTRL	MILEPOINT	MILEPOINT DESCRIPTION	MARKED LANES	SURFACE WIDTH/TYPE*	AADT
SECONDARY R	RUR-MINOR COLLECTOR	UNDIVID	NONE	0.07	RP 6805 RAMP 5 FR US 40 SC TO IS 68	2	22I	400
				0.18	IS 68 NATIONAL FREEWAY			
				0.18	STRUC #1133			
				0.18	EXIT #62			
				0.23	RP 6808 RAMP 8 FR US 40 SC TO IS 68			
				0.23	RP 6802 RAMP 2 FR IS 68 TO US 40 SC			
				0.27	MD 144 OLD NATIONAL PIKE			
				0.29	CO 565 BIG RIDGE RD			
				0.37	STRUC #1036 FIFTEEN MILE CREEK			
				0.70	CO 563 FIFTEEN MILE CREEK RD NORTH			
				1.22		3	33I	
				1.50		2	30I	
				1.62		2	22H	
				1.76	CO 570 M V SMITH RD			
				1.80	CO 575 GREEN RIDGE RD			
				1.89	SPEED LIMIT 50 MPH			
				2.61	CO 745 MOUNTAIN RD			
				3.60	CO 580 WEST SHIPLEY RD	2	22I	
				4.27	CO 579 TOWER RD			
				5.15	CO 589 OLD ADAMS RD			
				5.26	SPUR TO E SHIPLEY RD			
				5.36	CO 581 EAST SHIPLEY RD			
	RUR-MAJOR COLLECTOR			5.77	CO 660 ORLEANS RD			
	RUR-LOCAL			5.86	CO 584 N ORLEANS RD			
				5.86	CO 747 STONE RD			
				6.34	STRUC #1037 SNIB HOLLOW RUN			
				6.92		2	24I	
				7.23	CO 595 MANN RD			
				7.26	IS 68 NATIONAL FREEWAY			
				7.26	STRUC #1129			
				7.32	CO 591 TURKEY FARM RD			
				7.65	CO 596 PRICE RD			
				8.00	STRUC #1039 SNIB HOLLOW RUN			
				8.20	MD 1444L NO NAME			
				8.56	STRUC #1040 SNIB HOLLOW RUN			
				8.61	CO 599 DIVIDE RIDGE RD			
				8.78	MD 948Y HIGH GERMANY RD			
				8.97	CO 751 SWAIN RD			
				9.14	SPEED LIMIT 40 MPH			
				9.33		2	22I	
				9.49	BEG BR			
				9.50	STRUC #1064 SIDELING HILL CREEK			

\* A,B = UNIMPROVED; C = GRADED & DRAINED; D,E = SOIL, GRAVEL, STONE; F,G = LOW TYPE BITUMINOUS;  
H,I = HIGH TYPE BITUMINOUS; J = CONCRETE; K = BRICK; L = BLOCK

STATE HIGHWAY ADMINISTRATION OF MARYLAND  
HIGHWAY INFORMATION SERVICES DIVISION  
DATA SUPPORT GROUP

STATE HIGHWAY LOCATION REFERENCE

ROUTE NUMBER.....US 40SC CONTINUED  
INVENTORY DIRECTION...EAST  
NAME: NATIONAL PIKE

COUNTY-ALLEGANY  
SHA DISTRICT.....6  
DATE.....12/31/2001

SYSTEM	FUNCTIONAL CLASS	HWY TYPE	ACCESS CONTRL	MILEPOINT	MILEPOINT DESCRIPTION	MARKED LANES	SURFACE WIDTH/TYPE*	AADT
SECONDARY R	RUR-LOCAL	UNDIVIDED	NONE	9.50	WASHINGTON CO/L	2	22I	400

\*\*\*\*\*

ROUTE NUMBER.....MD 47  
INVENTORY DIRECTION...NORTH  
NAME: BARRELVILLE RD

SECONDARY R	RUR-MAJOR COLLECTOR	UNDIVIDED	NONE	0.00	MD 36 MT SAVAGE RD	2	26I	2,275
				0.04	MD 831F NO NAME	2	20I	
				0.10	SPEED LIMIT 30 MPH			
				0.23	STRUC #1043 NORTH BRANCH			
				0.42	REED RD (PVT)			
				0.44	OLD MINE RD (PVT)			
				0.67	OP 39 PRINCE ALBERT ST			
				0.77	SPEED LIMIT 35 MPH			
				0.93	STRUC #1042 NORTH BRANCH			
				1.61	STRUC #1070 NORTH BRANCH			
				1.70	PENNSYLVANIA ST/L			

\*\*\*\*\*

ROUTE NUMBER.....MD 49  
INVENTORY DIRECTION...EAST  
NAME: BRADDOCK RD

SECONDARY R	URB-COLLECTOR	UNDIVIDED	NONE	0.00	MD 658 VOCKE RD	2	24I	5,675
				0.00	RP 6802 RAMP 2 FR RAMP 7 TO MD 658			
				0.03	SPUR FR MD 658			
				0.05	SPEED LIMIT 30 MPH			
				0.14	CO 332 GLENVIEW TERR			
				0.19	OP 102 GLENVIEW DR			
				0.20	CO 332 GLENVIEW TERR			
				0.22	SPUR TO GLENVIEW DR			
				0.27	GEMMA DR (PVT)			
				0.35	OP 103 LOCUST ST			
				0.42	OP 104 MACY RD			
				0.44	SPEED LIMIT 40 MPH			
				1.02	CO 333 SUNSET DR			
				1.02	MU 410 BRADDOCK RD (AHEAD)			

\* A,B = UNIMPROVED; C = GRADED & DRAINED; D,E = SOIL, GRAVEL, STONE; F,G = LOW TYPE BITUMINOUS;  
H,I = HIGH TYPE BITUMINOUS; J = CONCRETE; K = BRICK; L = BLOCK

STATE HIGHWAY ADMINISTRATION OF MARYLAND  
HIGHWAY INFORMATION SERVICES DIVISION  
DATA SUPPORT GROUP

PAGE..... 15

STATE HIGHWAY LOCATION REFERENCE

ROUTE NUMBER.....MD 51  
INVENTORY DIRECTION....EAST  
NAME: INDUSTRIAL BLVD

COUNTY-ALLEGANY  
SHA DISTRICT.....6  
DATE.....12/31/2001

SYSTEM	FUNCTIONAL CLASS	HWY TYPE	ACCESS CONTRL	MILEPOINT	MILEPOINT DESCRIPTION	MARKED LANES	SURFACE WIDTH/TYPE*	AADT
SECONDARY U	URB-OTHER PRIN ART	DIVIDED	NONE	0.00	MU2370 S MECHANIC ST (BACK)	4	48I	20,375
				0.00	RP 6804 RAMP 4 FR MD 51 TO IS 68			
				0.00	MU1780 HOWARD ST			
				0.00	EXIT #43B			
				0.04	CROSSOVER			
				0.05	MU3935 WINSTON ST			
				0.06	SPUR FR WINSTON ST			
				0.08	MD 51A NO NAME	5	58I	
				0.14	SPUR FR WINEOW ST			
				0.16	MU3910 WINEOW ST			
				0.17	MU3912 WINEOW ST #2			
				0.21	MD 61 CANAL PKWY			
				0.24	SPUR TO WINEOW ST #2			
				0.27	MD 61 CANAL PKWY (SB/L)			
				0.33	SPEED LIMIT 45 MPH			
				0.43	BEG BR			
				0.44	MD 61 CANAL PKWY			
				0.48	R/R #CSX 144 682 K			
				0.48	STRUC #1092			
				0.52	END BR			
				0.61	SPUR FR LAMONT ST			
				0.62	MU1975 LAMONT ST			
				0.63	SPUR TO LAMONT ST			
				0.71	MU3540 THOMAS ST			
				0.81	MU1310 W FIRST ST			
				0.90	MU3210 W SECOND ST	6	68I	
				0.96	SPEED LIMIT 30 MPH			
				0.99	MU3530 W THIRD ST			
				1.13	MU 661 CEDAR ST			
				1.14		6	80I	
				1.18	MU3410 SPRINGDALE ST			
				1.24	MU3690 VIRGINIA AVE			
				1.27	MU3990 YORK PL			
				1.28	MU3580 TROY ST	4	44I	
				1.33	MU7400 ALLEY #140			
				1.33	MU3680 CSX DR			
				1.35	MU 100 ARCH ST			
				1.36	MU7390 ALLEY #139			
				1.38	MU1550 GRAND AVE			
				1.38	MU 930 DAY ST			
				1.43	MU7380 ALLEY #138			
				1.46	MU2920 RACE ST	4	48I	

\* A,B = UNIMPROVED; C = GRADED & DRAINED; D,E = SOIL, GRAVEL, STONE; F,G = LOW TYPE BITUMINOUS;  
H,I = HIGH TYPE BITUMINOUS; J = CONCRETE; K = BRICK; L = BLOCK

PAGE..... 15

STATE HIGHWAY ADMINISTRATION OF MARYLAND  
HIGHWAY INFORMATION SERVICES DIVISION  
DATA SUPPORT GROUP

STATE HIGHWAY LOCATION REFERENCE

ROUTE NUMBER.....MD 51 CONTINUED  
INVENTORY DIRECTION....EAST  
NAME: INDUSTRIAL BLVD

COUNTY-ALLEGANY  
SHA DISTRICT.....6  
DATE.....12/31/2001

SYSTEM	FUNCTIONAL CLASS	HWY TYPE	ACCESS CONTRL	MILEPOINT	MILEPOINT DESCRIPTION	MARKED LANES	SURFACE WIDTH/TYPE*	AADT
SECONDARY U	URB-OTHER PRIN ART	DIVIDED	NONE	1.49	MU3260 SEYMOUR ST	4	48I	20,375
				1.52	MU7370 ALLEY #137			
				1.54	MU2760 PENNSYLVANIA AVE			
				1.57	MU7360 ALLEY #136			
				1.60	MU3370 SOUTH ST	4	58I	
				1.63	SPUR TO SOUTH ST			
				1.65	MU1760 HOMER ST			
				1.69	MU3790 WEMPE DR			
				1.79	MU3650 VANCOUVER ST	4	48I	
				1.85	SPEED LIMIT 45 MPH			
				1.89	MU 320 BLACKISTON AVE			
				2.33	MU3830 WHITE OAKS AVE			
				2.54	MU2630 OLDTOWN RD			11,675
NAME: OLDTOWN RD				2.54				
R				2.60	OUT CORP LMTS CUMBERLAND			
				2.61	SPEED LIMIT 55 MPH			
				2.73	BEG BR			
				2.74	STRUC #1044 EVITTS CREEK			
				2.76	END BR			
				2.86	MD 51B MESSICK RD			10,675
				2.86	MD 51D EVITTS CREEK DR			
				3.11		3	48I	
				3.25		3	38I	
		UNDIVIDED		3.46	MD 51E UHL HWY			
				3.75		2	24I	
				4.31	MD 51F BLUE VALLEY RD			
				4.95	SPUR TO MEXICO FARMS RD			
				4.97	CO 512 MEXICO FARMS RD			
				4.99	SPUR FR MEXICO FARMS RD			
				5.61	SPUR TO PITTSBURGH PLATE GLASS RD			
	RUR-MINOR ARTERIAL			5.63	CO 518 PITTSBURGH PLATE GLASS RD			4,775
				5.63	MD 51E UHL HWY			
				5.65	SPUR FR PITTSBURGH PLATE GLASS RD			
				5.74	SPEED LIMIT 50 MPH			
				5.89		2	22I	
				6.16	CO 488 MOORES HOLLOW RD			3,875
				6.84	WHEELER RD			
				6.86		2	24I	
				7.45	CO 521 COLLIER RUN RD			
				7.68	KIRK HALL RD			
				8.20		2	22I	
				8.28	HETRICK RD			

\* A,B = UNIMPROVED; C = GRADED & DRAINED; D,E = SOIL, GRAVEL, STONE; F,G = LOW TYPE BITUMINOUS;  
H,I = HIGH TYPE BITUMINOUS; J = CONCRETE; K = BRICK; L = BLOCK

STATE HIGHWAY ADMINISTRATION OF MARYLAND  
HIGHWAY INFORMATION SERVICES DIVISION  
DATA SUPPORT GROUP

STATE HIGHWAY LOCATION REFERENCE

ROUTE NUMBER.....MD 51 CONTINUED  
INVENTORY DIRECTION....EAST  
NAME: OLDTOWN RD

COUNTY-ALLEGANY  
SHA DISTRICT.....6  
DATE.....12/31/2001

SYSTEM	FUNCTIONAL CLASS	HWY TYPE	ACCESS CONTRL	MILEPOINT	MILEPOINT DESCRIPTION	MARKED LANES	SURFACE WIDTH/TYPE*	AADT
SECONDARY R	RUR-MINOR ARTERIAL	UNDIVIDED	NONE	8.41	CO 493 BRICE HOLLOW RD	2	22I	3,875
				8.57	CO 522 OLD OLDTOWN RD			
				9.00	BROOKSIDE DR			
				9.15	RUTH LA			
				9.20	LANDIS DR			
				9.73	CO 525 BUCKLEY RD			
				9.89	DENNIS RD			
				9.89	RESTON RD			
				10.19	RUTTY RD			
				10.44	CO 522 OLD OLDTOWN RD			
				11.23	MAPLE CREST LA (PVT)			
				11.35	DAVIS HOLLOW RD (PVT)			
				11.48	STRUC #01166X0 MILL RUN			
				11.50	CO 495 CRESAP MILL RD			
				11.61	CO 540 EAST WILSON RD			
				12.46	BELLE VISTA (PVT)			
				12.57	ABE LA			
				12.87	SIERRA LA (PVT)			
				13.07	DOGWOOD LA (PVT)			
				13.36	VERNON EST DR (PVT)			
				13.59	CO 540 EAST WILSON RD			
				13.59	CO 743 OPESSA ST			
				14.11	OP 447 KEYSER LA			
	RUR-MAJOR COLLECTOR			14.31	CO 775 OLDTOWN CEMETERY RD			
				14.35	SPUR FR OLDTOWN CEMETERY RD			
				14.72	CO 530 BEAR HILL RD			
				15.05	CO 548 WAGNER RD			3,475
				15.21	CO 551 HELENA DR			
				15.80	CO 551 HELENA DR			
				15.94	CO 531 LOWER TOWN CREEK RD			
				16.80	OP 448 TETER HILL RD			
				17.42	CO 552 PACK HORSE RD			
				17.90	STRUC #1046 SAWPIT RUN			
				19.31	BEG BR			
				19.33	STRUC #1047 TOWN CREEK			
				19.35	END BR			
				19.40	CO 553 SOUTH END ROD & GUN CLUB RD			
				19.71	CO 539 GREEN RIDGE RD			
				20.01	CO 556 DAILEY RD			
				21.09	CO 777 KERNS CEMETERY RD			
				21.67	CO 665 GORMAN RD			
				21.69	CO 555 GORMAN RD			

\* A,B = UNIMPROVED; C = GRADED & DRAINED; D,E = SOIL, GRAVEL, STONE; F,G = LOW TYPE BITUMINOUS;  
H,I = HIGH TYPE BITUMINOUS; J = CONCRETE; K = BRICK; L = BLOCK

STATE HIGHWAY ADMINISTRATION OF MARYLAND  
HIGHWAY INFORMATION SERVICES DIVISION  
DATA SUPPORT GROUP

STATE HIGHWAY LOCATION REFERENCE

ROUTE NUMBER.....MD 51 CONTINUED  
INVENTORY DIRECTION....EAST  
NAME: OLDTOWN RD

COUNTY-ALLEGANY  
SHA DISTRICT.....6  
DATE.....12/31/2001

SYSTEM	FUNCTIONAL CLASS	HWY TYPE	ACCESS CONTRL	MILEPOINT	MILEPOINT	DESCRIPTION	MARKED LANES	SURFACE WIDTH/TYPE*	AADT
SECONDARY R	RUR-MAJOR COLLECTOR	UNDIVIDED	NONE	21.90	CO 607	PURSLANE RD	2	22I	3,475
				22.71	CO 834	KIEFER RD			
				22.98	CO 616	THOMAS RD			
				23.48		WALNUT WOODS WAY (PVT)			
				23.95	CO 614	SORRELL RD			
				23.96	CO 615	SULPHUR SPRING RD			
				24.07	CO 610	MALCOLM RD			1,775
				24.89		STRUC #1048 C&O CANAL			
				24.93	OP 198	NO NAME			
				25.28		SPEED LIMIT 35 MPH			
				25.44		BEG BR			
				25.48		STRUC #1049 POTOMAC RIVER			
				25.53		WEST VIRGINIA ST/L			

ROUTE NUMBER.....MD 51A  
INVENTORY DIRECTION....NORTH  
NAME: S CENTRE ST

SECONDARY U	URB-MINOR ARTERIAL	UNDIVIDED	NONE	0.00	MD 51	INDUSTRIAL BLVD	3	34I	3,975
				0.04	MU3935	WINSTON ST			
				0.04	MU 680	S CENTRE ST (AHEAD)			

ROUTE NUMBER.....MD 51B  
INVENTORY DIRECTION....NORTH  
NAME: MESSICK RD

SECONDARY R	RUR-MAJOR COLLECTOR	UNDIVIDED	NONE	0.00	MD 51D	EVITTS CREEK DR (BACK)	2	22I	2,099
				0.00	MD 51	OLDTOWN RD			
				0.03	CO 486	MESSICK RD (AHEAD)			

ROUTE NUMBER.....MD 51C  
INVENTORY DIRECTION....SOUTH  
NAME: STARLITE DR

SECONDARY R	RUR-LOCAL	UNDIVIDED	NONE	0.00	CO 486	MESSICK RD	2	24I	
				0.13	CO 511	LIMESTONE RD			

\* A,B = UNIMPROVED; C = GRADED & DRAINED; D,E = SOIL, GRAVEL, STONE; F,G = LOW TYPE BITUMINOUS;  
H,I = HIGH TYPE BITUMINOUS; J = CONCRETE; K = BRICK; L = BLOCK

STATE HIGHWAY ADMINISTRATION OF MARYLAND  
HIGHWAY INFORMATION SERVICES DIVISION  
DATA SUPPORT GROUP

STATE HIGHWAY LOCATION REFERENCE

ROUTE NUMBER.....MD 51C CONTINUED  
INVENTORY DIRECTION....SOUTH  
NAME: STARLITE DR

COUNTY-ALLEGANY  
SHA DISTRICT.....6  
DATE.....12/31/2001

SYSTEM	FUNCTIONAL CLASS	HWY TYPE	ACCESS CONTRL	MILEPOINT	MILEPOINT DESCRIPTION	MARKED LANES	SURFACE WIDTH/TYPE*	AADT
SECONDARY R	RUR-LOCAL	UNDIVIDED	NONE	0.27	ROAD END	2	24I	

\*\*\*\*\*

ROUTE NUMBER.....MD 51D  
INVENTORY DIRECTION....SOUTH  
NAME: EVITTS CREEK DR

SECONDARY R	URB-LOCAL	UNDIVIDED	NONE	0.00	MD 51B MESSICK RD (BACK)	2	22I	
				0.00	MD 51 OLDTOWN RD			
				0.18	CUL DE SAC			

\*\*\*\*\*

ROUTE NUMBER.....MD 51E  
INVENTORY DIRECTION....SOUTH  
NAME: UHL HWY

SECONDARY R	URB-COLLECTOR	UNDIVIDED	NONE	0.00	MD 51 OLDTOWN RD	2	24I	1,175
				0.08		2	22I	
				0.14	OP 182 RUPPENKAMP RD			
				0.30	SPEED LIMIT 30 MPH			
				0.43	SPEED LIMIT 40 MPH			
				0.53	OP 183 MCDONALD RD			
				0.60	OP 184 IRONS MOUNTAIN RD			
				0.63	CO 647 SUNSHINE DR			
				0.83	CO 629 WING RIDGE DR			
				0.85	OP 188 GOLDENS AVE			
				0.94	CO 819 BLUE VALLEY RD			
				1.04	WILSON LA			
				1.16	YOUNG DR	2	24I	
				1.25	SPRING LA	2	22I	
				1.47	FORT CUMBERLAND DR			
				1.60	PINE TREE LA			
				2.16		2	24I	
				2.18	GRADY DR			
				2.24	MD 51 OLDTOWN RD			
				2.24	CO 518 PITTSBURGH PLATE GLASS RD (AHEAD)			

\* A,B = UNIMPROVED; C = GRADED & DRAINED; D,E = SOIL, GRAVEL, STONE; F,G = LOW TYPE BITUMINOUS;  
H,I = HIGH TYPE BITUMINOUS; J = CONCRETE; K = BRICK; L = BLOCK

STATE HIGHWAY ADMINISTRATION OF MARYLAND  
HIGHWAY INFORMATION SERVICES DIVISION  
DATA SUPPORT GROUP

STATE HIGHWAY LOCATION REFERENCE

ROUTE NUMBER.....MD 51F  
INVENTORY DIRECTION...NORTH  
NAME: BLUE VALLEY RD

COUNTY-ALLEGANY  
SHA DISTRICT.....6  
DATE.....12/31/2001

SYSTEM	FUNCTIONAL CLASS	HWY TYPE	ACCESS CONTRL	MILEPOINT	MILEPOINT DESCRIPTION	MARKED LANES	SURFACE WIDTH/TYPE*	AADT
SECONDARY R	URB-LOCAL	UNDIVIDED	NONE	0.23 CO 819	BLUE VALLEY RD	2	24I	
				0.33 MD 51	OLDTOWN RD			

\*\*\*\*\*

ROUTE NUMBER.....MD 53  
INVENTORY DIRECTION...SOUTH  
NAME: WINCHESTER RD

SECONDARY R	URB-OTHER PRIN ART	DIVIDED	NONE	0.00 US 40AL	NATIONAL PIKE	4	52I	16,075
				0.02	SPUR TO US 40AL			
				0.02	SPUR FR US 40AL			
				0.07 MD 949A	NO NAME			
				0.09	SPEED LIMIT 40 MPH			
				0.19 IS 68	NATIONAL FREEWAY			
				0.19	STRUC #1117			
				0.19	EXIT #39			
				0.24 RP 6805	RAMP 5 FR MD 53 TO RAMP 4			
				0.27 RP 6804	RAMP 4 FR MD 53 TO IS 68			
				0.29 CO 330	OLD MC DONALD RD			
				0.41 CO 326	RICHARD WAY			
				0.46	ENT TO SHOPPING CENTER			
PRIMARY				0.63 MD 658	VOCKE RD	4	48I	19,075
				0.63	ENT TO SHOPPING CENTER			
				0.74	TRESTLE BRIDGE RD (PVT)			
				0.78	ENT TO SHOPPING MALL			
				0.92	ENT TO SHOPPING MALL			
		UNDIVIDED		0.99	SPEALMAN RD (PVT)	2	50I	
				1.09		2	24I	
				1.10 OP 77	STONE POINT RD			
				1.31 OP 79	OAKLEAF DR			
				1.60 CO 627	FRITZ DR			
				1.72 OP 435	QUARRY RIDGE RD			
				1.73 CO 626	TRESCHER HEIGHTS DR			
				2.01 MD 951	VINE ST			
				2.18 MD 951	VINE ST			14,375
				2.18 OP 444	MRI RD			
				2.25	SPUR TO BLUE JAY DR			
				2.27 OP 424	BLUE JAY DR			
				2.50	STRUC #1051 WARRIOR RUN			
				2.78	SPEED LIMIT 30 MPH			
				2.99 CO 276	CRADDOCK RD			

\* A,B = UNIMPROVED; C = GRADED & DRAINED; D,E = SOIL, GRAVEL, STONE; F,G = LOW TYPE BITUMINOUS;  
H,I = HIGH TYPE BITUMINOUS; J = CONCRETE; K = BRICK; L = BLOCK



STATE HIGHWAY ADMINISTRATION OF MARYLAND  
HIGHWAY INFORMATION SERVICES DIVISION  
DATA SUPPORT GROUP

STATE HIGHWAY LOCATION REFERENCE

ROUTE NUMBER.....MD 53 CONTINUED  
INVENTORY DIRECTION....SOUTH  
NAME: WINCHESTER RD

COUNTY-ALLEGANY  
SHA DISTRICT.....6  
DATE.....12/31/2001

SYSTEM	FUNCTIONAL CLASS	HWY TYPE	ACCESS CONTRL	MILEPOINT	MILEPOINT DESCRIPTION	MARKED LANES	SURFACE WIDTH/TYPE*	AADT
PRIMARY R	URB-OTHER PRIN ART	UNDIVIDED	NONE	3.01	STRUC #1052 WARRIOR RUN	2	26I	14,375
				3.03 OP 73	WINTERS LA			
				3.10 CO 275	FIR TREE LA			
				3.12 MD 636	WARRIOR DR	2	28I	
				3.24 CO 270	BRANT RD	1	28I	
				3.33 US 220	MCMULLEN HWY			
				3.33 CO 239	WINCHESTER RD (AHEAD)			

\*\*\*\*\*

ROUTE NUMBER.....MD 55  
INVENTORY DIRECTION....EAST  
NAME: VALE SUMMIT RD

SECONDARY R	RUR-MAJOR COLLECTOR	UNDIVIDED	NONE	0.00 CO 681	CABIN RUN RD (BACK)	2	24I	2,575
				0.00 MD 36	GEORGES CREEK RD			
				0.03	SPUR FR MD 36			
				0.09 CO 107	BURNING MINES RD			
				0.28 CO 109	POMPEY SMASH RD			
				0.36 CO 114	CAINS CIR			
				0.37	SPEED LIMIT 45 MPH			
				0.44 CO 114	CAINS CIR			
				0.57 CO 109	POMPEY SMASH RD			
				0.84 CO 117	OLD LOARTOWN RD			
				0.96	SPEED LIMIT 50 MPH			
				0.99 CO 115	LOARTOWN RD			
				1.09 CO 118	MONTEL RD			
				1.74 CO 831	HARWOOD DR			
				2.02	STRUC #1053 BRADDOCK RUN			
				2.02 CO 119	SUMMIT RD			
	URB-MINOR ARTERIAL			2.28 IS 68	NATIONAL FREEWAY			
				2.28	STRUC #1115			
				2.48 CO 139	CLARYSVILLE RD			2,675
				2.52	SPUR TO US 40AL			
				2.52	SPUR FR US 40AL			
				2.53 US 40AL	NATIONAL PIKE			

\* A,B = UNIMPROVED; C = GRADED & DRAINED; D,E = SOIL, GRAVEL, STONE; F,G = LOW TYPE BITUMINOUS;  
H,I = HIGH TYPE BITUMINOUS; J = CONCRETE; K = BRICK; L = BLOCK

STATE HIGHWAY ADMINISTRATION OF MARYLAND  
HIGHWAY INFORMATION SERVICES DIVISION  
DATA SUPPORT GROUP

STATE HIGHWAY LOCATION REFERENCE

ROUTE NUMBER.....MD 61  
INVENTORY DIRECTION....NORTH  
NAME: CANAL PKWY

COUNTY -ALLEGANY  
SHA DISTRICT.....6  
DATE.....12/31/2001

SYSTEM	FUNCTIONAL CLASS	HWY TYPE	ACCESS CONTRL	MILEPOINT	MILEPOINT DESCRIPTION	MARKED LANES	SURFACE WIDTH/TYPE*	AADT
SECONDARY U	URB-MINOR ARTERIAL	UNDIVIDED	NONE	0.00	W VA ST/L	2	24J	5,999
				0.00	BEG BRIDGE			
				0.03	STRUC #1065 OVER POTOMAC RIVER			
				0.03	SPEED LIMIT 40 MPH			
				0.08	END BRIDGE	2	24I	
				0.13	STRUC # 1172 C&O CANAL			
		DIVIDED		0.23				
				0.32	SPUR TO RIVER AVE			
				0.35	MD 61B RIVER AVE			
				0.35	MD 61A NO NAME			
				0.58	MU1141 ELIZABETH ST			
				0.66	MU1130 ELDER ST E&W			
		UNDIVIDED		0.78				
				1.66	R/R SPUR			
		DIVIDED		1.67	MD 61 SB/L	2	27I	
				1.70	SPUR FROM MD 61 SB/L			
				1.71	MD 51 INDUSTRIAL BLVD			
				1.71	STRUC #1092			
				1.72		2	30I	
				1.83	SPUR TO WINEOW ST #2			
				1.85	SPUR FR WINEOW ST #2			
				1.94	MD 51 INDUSTRIAL BLVD			

\*\*\*\*\*

ROUTE NUMBER.....MD 61A  
INVENTORY DIRECTION....SOUTH  
NAME: NO NAME

SECONDARY U	URB-MINOR ARTERIAL	UNDIVIDED	NONE	0.00	MD 61B RIVER AVE (BACK)	2	36I	199
				0.00	MD 61 CANAL PKWY			
				0.02	SPEED LIMIT 30 MPH			
				0.07		2	26I	
				0.14	ROAD END			

\*\*\*\*\*

ROUTE NUMBER.....MD 61B  
INVENTORY DIRECTION....SOUTH  
NAME: RIVER AVE

SECONDARY U	URB-MINOR ARTERIAL	UNDIVIDED	NONE	0.13	MU3040 RIVER AVE (BACK)	2	24I	8,950
-------------	--------------------	-----------	------	------	-------------------------	---	-----	-------

\* A,B = UNIMPROVED; C = GRADED & DRAINED; D,E = SOIL, GRAVEL, STONE; F,G = LOW TYPE BITUMINOUS;  
H,I = HIGH TYPE BITUMINOUS; J = CONCRETE; K = BRICK; L = BLOCK

STATE HIGHWAY ADMINISTRATION OF MARYLAND  
HIGHWAY INFORMATION SERVICES DIVISION  
DATA SUPPORT GROUP

STATE HIGHWAY LOCATION REFERENCE

ROUTE NUMBER.....MD 61B CONTINUED  
INVENTORY DIRECTION....SOUTH  
NAME: RIVER AVE

COUNTY-ALLEGANY  
SHA DISTRICT.....6  
DATE.....12/31/2001

SYSTEM	FUNCTIONAL CLASS	HWY TYPE	ACCESS CONTRL	MILEPOINT	MILEPOINT DESCRIPTION	MARKED LANES	SURFACE WIDTH/TYPE*	AADT
SECONDARY U	URB-MINOR ARTERIAL	UNDIVIDED	NONE	0.16	MU3060 ROBERTS ST	3	36I	8,950
				0.19	SPUR FR MD 61			
				0.21	MD 61 CANAL PKWY			
				0.21	MD 61A NO NAME (AHEAD)			

\*\*\*\*\*

ROUTE NUMBER.....IS 68  
INVENTORY DIRECTION....EAST  
NAME: NATIONAL FREEWAY

PRIMARY R	RUR-INTERSTATE	DIVIDED	FULL	0.00	GARRETT CO/L	5	60I	15,893
				0.15	SPEED LIMIT 65 MPH			
				0.65	CROSSOVER			
				0.68	INTERSTATE MILE MARKER 32.0			
				1.23	RP 6808 RAMP 8 FR MD 736 TO IS 68			
				1.27	RP 6806 RAMP 6 FR IS 68 TO CO 94			
	URB-INTERSTATE			1.54	CO 94 MIDLOTHIAN RD			20,350
				1.54	MD 736 MIDLOTHIAN RD			
				1.54	STRUC #1114			
				1.54	EXIT #33			
				1.68	INTERSTATE MILE MARKER 33.0			
				1.73	RP 6802 RAMP 2 FR IS 68 TO MD 736			
				1.77	RP 6804 RAMP 4 FR CO 94 TO IS 68			
				2.20	STRUC #1118 GEORGES CREEK	4	48I	
				2.37	MD 936 GEORGES CREEK RD			
				2.37	STRUC #1113			
				2.53		5	60I	
				2.71	INTERSTATE MILE MARKER 34.0			
				2.98	RP 6808 RAMP 8 FR MD 36 TO IS 68			
				3.02	RP 6806 RAMP 6 FR IS 68 TO MD 36			
	RUR-INTERSTATE			3.23	MD 36 GEORGES CREEK RD			26,150
				3.23	STRUC #1116			
				3.23	EXIT #34			
				3.54	RP 6804 RAMP 4 FR MD 36 TO IS 68			
				3.57	RP 6802 RAMP 2 FR IS 68 TO MD 36			
				3.71	INTERSTATE MILE MARKER 35.0			
				3.72	CROSSOVER			
				4.67	INTERSTATE MILE MARKER 36.0			
				4.76	MD 55 VALE SUMMIT RD			
				4.76	STRUC #1115			
				5.68	INTERSTATE MILE MARKER 37.0			

\* A,B = UNIMPROVED; C = GRADED & DRAINED; D,E = SOIL, GRAVEL, STONE; F,G = LOW TYPE BITUMINOUS;  
H,I = HIGH TYPE BITUMINOUS; J = CONCRETE; K = BRICK; L = BLOCK

STATE HIGHWAY ADMINISTRATION OF MARYLAND  
HIGHWAY INFORMATION SERVICES DIVISION  
DATA SUPPORT GROUP

STATE HIGHWAY LOCATION REFERENCE

ROUTE NUMBER.....IS 68 CONTINUED  
INVENTORY DIRECTION....EAST  
NAME: NATIONAL FREEWAY

COUNTY-ALLEGANY  
SHA DISTRICT.....6  
DATE.....12/31/2001

SYSTEM	FUNCTIONAL CLASS	HWY TYPE	ACCESS CONTRL	MILEPOINT	MILEPOINT DESCRIPTION	MARKED LANES	SURFACE WIDTH/TYPE*	AADT
PRIMARY	RUR-INTERSTATE	DIVIDED	FULL	6.68	INTERSTATE MILE MARKER 38.0	5	60I	26,150
				7.31	VARIABLE MESSAGE SIGN #601 (EB/L)			
	URB-INTERSTATE			7.42	MD 53 WINCHESTER RD	4	48I	30,750
				7.42	STRUC #1117			
				7.42	EXIT #39			
				7.46	RP 6801 RAMP 1 FR US 40 AL TO IS 68			
				7.70	INTERSTATE MILE MARKER 39.0			
				7.72	RP 6804 RAMP 4 FR MD 53 TO IS 68			
				7.74	RP 6802 RAMP 2 FR IS 68 TO US 40 AL			
				8.00	RP 6806 RAMP 6 FR IS 68 TO MD 658			
				8.06	RP 6807 RAMP 7 FR IS 68 TO MD 658			
				8.06	SPEED LIMIT 55 MPH			
				8.15	MD 658 VOCKE RD			39,450
				8.15	STRUC #1106			
				8.15	EXIT #40			
				8.32	RP 6804 RAMP 4 FR MD 658 TO IS 68	5	60I	
				8.70	INTERSTATE MILE MARKER 40.0			
U				9.23	IN CORP LMTS CUMBERLAND			
				9.27	ACCESS RD	6	74I	
				9.42		5	60I	
R				9.62	OUT CORP LMTS CUMBERLAND			
				9.76	RP 6802 RAMP 2 FR IS 68 TO BRADDOCK RD			
				9.76	EXIT #41			
				9.76	INTERSTATE MILE MARKER 41.0			
				9.88	VARIABLE MESSAGE SIGN #602 (EB/L)			
U				10.00	IN CORP LMTS CUMBERLAND			
				10.14	RP 6806 RAMP 6 FR IS 68 TO US 220			
				10.40	RP 6808 RAMP 8 FR GREENE ST TO IS 68			
				10.48	SPEED LIMIT 50 MPH			
				10.54	US 220 MCMULLEN HWY			49,350
				10.54	MU1570 GREENE ST			
				10.54	STRUC #1105			
				10.54	EXIT #42			
				10.64	MU1315 FLETCHER DR			
				10.64	STRUC #1104			
				10.69	INTERSTATE MILE MARKER 42.0			
				10.81	RP 6802 RAMP 2 FR IS 68 TO GREENE ST			
				10.83	RP 6804 RAMP 4 FR US 200 TO IS 68			
				11.08	MU2710 PATTERSON AVE			
				11.08	STRUC #1103			
				11.11	SPEED LIMIT 40 MPH			
				11.39	R/R #CSX 144 695 L			

\* A,B = UNIMPROVED; C = GRADED & DRAINED; D,E = SOIL, GRAVEL, STONE; F,G = LOW TYPE BITUMINOUS;  
H,I = HIGH TYPE BITUMINOUS; J = CONCRETE; K = BRICK; L = BLOCK

STATE HIGHWAY ADMINISTRATION OF MARYLAND  
HIGHWAY INFORMATION SERVICES DIVISION  
DATA SUPPORT GROUP

STATE HIGHWAY LOCATION REFERENCE

ROUTE NUMBER.....IS 68 CONTINUED  
INVENTORY DIRECTION....EAST  
NAME: NATIONAL FREEWAY

COUNTY-ALLEGANY  
SHA DISTRICT.....6  
DATE.....12/31/2001

SYSTEM	FUNCTIONAL CLASS	HWY TYPE	ACCESS CONTRL	MILEPOINT	MILEPOINT DESCRIPTION	MARKED LANES	SURFACE WIDTH/TYPE*	AADT
PRIMARY	U	URB-INTERSTATE	DIVIDED FULL	11.43	MU1880 KELLY BLVD	5	60I	49,350
				11.43	STRUC #1102			
				11.53	RP 6801 RAMP 1 FR LEE ST TO IS 68			
				11.55	RP 6804 RAMP 4 FR KELLY RD TO IS 68			
				11.65	RP 6803 RAMP 3 FR IS 68 TO JOHNSON ST			
				11.66	RP 6802 RAMP 2 FR IS 68 TO BEALL ST			
				11.69		6	84I	
				11.71	RP 6805 RAMP 5 FR JOHNSON ST TO IS 68			
				11.72	INTERSTATE MILE MARKER 43.0			
				11.75		6	72I	
				11.79	BEGIN STRUCTURE			
				11.81	MU1851 JOHNSON ST			
				11.81	STRUC #1096			
				11.81	EXIT #43A			
				11.90	MU 435 BRIDGE ST			
				11.97	STRUC OV WILLIS CREEK	4	54I	
				11.99	R/R #CSX 832 214 P			
				12.04	RP 6808 RAMP 8 FR HARRISON ST TO IS 68			
				12.05	RP 6807 RAMP 7 FR IS 68 TO HOWARD ST			
				12.08	RP 6806 RAMP 6 FR IS 68 TO WINSTON ST			
				12.10	MU2370 S MECHANIC ST			39,750
				12.10	EXIT #43B			
				12.12	RP 6805 RAMP 5 FR IS 68 TO MU 2915			
				12.12	EXIT #43C			
				12.16	RP 6807 RAMP 7 FR IS 68 TO HOWARD ST			
				12.22	MU 680 CENTRE ST			
				12.27	MU2915 QUEEN CITY DR			
				12.30	RP 6802 RAMP 2 FR IS 68 TO HARRISON ST	4	48J	
				12.30	RP 6804 RAMP 4 FR MD 51 TO IS 68			
				12.38	MU2690 PARK ST			
				12.41	MU6880 ALLEY #88			
				12.43	RP 6808 RAMP 8 FR MU 2322 TO IS 68			
				12.43	RP 6806 RAMP 6 FR IS 68 TO MU 2320			
				12.43	END STRUCTURE			
				12.44	EXIT #43D			27,850
				12.46	RP 6804 RAMP 4 FR MU 2320 TO IS 68	5	60I	
				12.51	RP 6802 RAMP 2 FR IS 68 TO MU 2322			
				12.58	SPEED LIMIT 55 MPH			
				12.71	INTERSTATE MILE MARKER 44.0			
				12.84	MU2280 MARION ST			
				12.84	STRUC #1095			
				12.87	STRUC #1094 PEDESTRIAN WALKWAY			

\* A,B = UNIMPROVED; C = GRADED & DRAINED; D,E = SOIL, GRAVEL, STONE; F,G = LOW TYPE BITUMINOUS;  
H,I = HIGH TYPE BITUMINOUS; J = CONCRETE; K = BRICK; L = BLOCK

STATE HIGHWAY ADMINISTRATION OF MARYLAND  
HIGHWAY INFORMATION SERVICES DIVISION  
DATA SUPPORT GROUP

STATE HIGHWAY LOCATION REFERENCE

ROUTE NUMBER.....IS 68 CONTINUED  
INVENTORY DIRECTION....EAST  
NAME: NATIONAL FREEWAY

COUNTY-ALLEGANY  
SHA DISTRICT.....6  
DATE.....12/31/2001

SYSTEM	FUNCTIONAL CLASS	HWY TYPE	ACCESS CONTRL	MILEPOINT	MILEPOINT DESCRIPTION	MARKED LANES	SURFACE WIDTH/TYPE*	AADT
PRIMARY	U URB-INTERSTATE	DIVIDED	FULL	12.88	RP 6806 RAMP 6 FR IS 68 TO MD 639	5	60I	27,850
				12.88	RP 6808 RAMP 8 FR US 40 AL TO IS 68			
				12.89		4	48I	
				13.07	MD 639 WILLOWBROOK RD			30,650
				13.07	US 40AL BALTIMORE AVE			
				13.07	STRUC #1093			
				13.07	EXIT #44			
				13.23	RP 6802 RAMP 2 FR IS 68 TO US 40 AL			
				13.30	RP 6804 RAMP 4 FR MD 639 TO IS 68			
R				13.65	OUT CORP LMTS CUMBERLAND			
				13.71	INTERSTATE MILE MARKER 45.0			
				13.79	RP 6808 RAMP 8 FR MD 952 TO IS 68			
				13.93	RP 6807 RAMP 7 FR IS 68 TO MD 952			
				13.93	RP 6806 RAMP 6 FR IS 68 TO MD 952			
				13.96	RP 6804 RAMP 4 FR MD 952 TO IS 68			
				13.99	MD 952 HILLCREST DR			25,657
				13.99	STRUC #1081			
				13.99	EXIT #45			
				14.14	ATR STATION #0070			
				14.15	VARIABLE MESSAGE SIGN #603 (WB/L)			
				14.45	RP 6807 RAMP 7 FR MD 144 TO IS 68			
				14.64	RP 6804 RAMP 4 FR IS 68 TO MD 144			
	RUR-INTERSTATE			14.69	MD 144 CHRISTIE RD			18,950
				14.69	STRUC #1099			
				14.69	EXIT #46			
				14.76	STRUC #1005 BR OF EVITTS CREEK			
				14.77	INTERSTATE MILE MARKER 46.0			
				14.90	RP 6803 RAMP 3 FR IS 68 TO MD 144			
				14.90	STRUC #1030 EVITTS CREEK			
				14.97	RP 6808 RAMP 8 FR US 220 TO IS 68			
				15.21	SPEED LIMIT 65 MPH			
				15.26	US 220 NO NAME			
				15.26	STRUC #1168			
				15.28	RP 6801 RAMP 1 FR MD 144 TO IS 68			
				15.39	MD 144 ALI GHAN RD/NATIONAL PIKE			17,750
				15.39	STRUC #1157			
				15.39	EXIT #47			
				15.76	RP 6805 RAMP 5 FR MD 144 TO IS 68			
				15.76	RP 6807 RAMP 7 FR IS 68 TO MD 144			
				15.81	INTERSTATE MILE MARKER 47.0			
				15.82		5	60I	
				15.93	MD 948AF JEFFRIES RD			

\* A,B = UNIMPROVED; C = GRADED & DRAINED; D,E = SOIL, GRAVEL, STONE; F,G = LOW TYPE BITUMINOUS;  
H,I = HIGH TYPE BITUMINOUS; J = CONCRETE; K = BRICK; L = BLOCK

STATE HIGHWAY ADMINISTRATION OF MARYLAND  
HIGHWAY INFORMATION SERVICES DIVISION  
DATA SUPPORT GROUP

STATE HIGHWAY LOCATION REFERENCE

ROUTE NUMBER.....IS 68 CONTINUED  
INVENTORY DIRECTION....EAST  
NAME: NATIONAL FREEWAY

COUNTY -ALLEGANY  
SHA DISTRICT.....6  
DATE.....12/31/2001

SYSTEM	FUNCTIONAL CLASS	HWY TYPE	ACCESS CONTRL	MILEPOINT	MILEPOINT DESCRIPTION	MARKED LANES	SURFACE WIDTH/TYPE*	AADT
PRIMARY	R	RUR-INTERSTATE	DIVIDED FULL	15.93	STRUC #1155	5	60I	17,750
				16.73	BEGIN STRUCTURE			
				16.79	STRUC #1154 LICK RUN			
				16.82	MD 144 NATIONAL PIKE			
				16.83	INTERSTATE MILE MARKER 48.0			
				16.89	END STRUCTURE			
				17.29		4	48I	
				17.56	STRUC #1152 ELK LICK RUN			
				17.69		5	60I	
				17.79	INTERSTATE MILE MARKER 49.0			
				18.18	MD 948AE ROCKY GAP RD			
				18.18	STRUC #1151			
				18.79	INTERSTATE MILE MARKER 50.0			
				19.09	RP 6806 RAMP 6 FR IS 68 TO MD 948 AD			
				19.14	RP 6808 RAMP 8 FR MD 948 AD TO IS 68			
				19.48	MD 948AD PLEASANT VALLEY RD			18,950
				19.48	STRUC #1150			
				19.48	EXIT #50			
				19.68	RP 6802 RAMP 2 FR IS 68 TO MD 948 AD			
				19.69	RP 6804 RAMP 4 FR MD 948 AD TO IS 68			
				19.79	INTERSTATE MILE MARKER 51.0			
				20.41	RP 6807 RAMP 7 FR MD 948 C TO IS 68			
				20.72	MD 144 NATIONAL PIKE			
				20.72	STRUC #1147			
				20.72	EXIT #52			
				20.77	INTERSTATE MILE MARKER 52.0			
				20.81		4	48I	
				21.02	RP 6805 RAMP 5 FR IS 68 TO MD 144			
				21.10		5	60I	
				21.18	MD 144 NATIONAL PIKE			16,550
				21.18	STRUC #1146			
				21.81	INTERSTATE MILE MARKER 53.0			
				22.10	CO 502 STREET RD			
				22.10	STRUC #1145			
				22.81	INTERSTATE MILE MARKER 54.0			
				23.65	STRUC #1160 W TRIBUT. OF FLINSTONE			
				23.81	INTERSTATE MILE MARKER 55.0			
				23.81	CROSSOVER			
				24.14		4	48I	
				24.17	RP 6807 RAMP 7 FR MD 948 AM TO IS 68			17,458
				24.17	RP 6806 RAMP 6 FR IS 68 TO MD 144			
				24.17	EXIT #56			

\* A,B = UNIMPROVED; C = GRADED & DRAINED; D,E = SOIL, GRAVEL, STONE; F,G = LOW TYPE BITUMINOUS;  
H,I = HIGH TYPE BITUMINOUS; J = CONCRETE; K = BRICK; L = BLOCK

STATE HIGHWAY ADMINISTRATION OF MARYLAND  
HIGHWAY INFORMATION SERVICES DIVISION  
DATA SUPPORT GROUP

STATE HIGHWAY LOCATION REFERENCE

ROUTE NUMBER.....IS 68 CONTINUED  
INVENTORY DIRECTION....EAST  
NAME: NATIONAL FREEWAY

COUNTY-ALLEGANY  
SHA DISTRICT.....6  
DATE.....12/31/2001

SYSTEM	FUNCTIONAL CLASS	HWY TYPE	ACCESS CONTRL	MILEPOINT	MILEPOINT DESCRIPTION	MARKED LANES	SURFACE WIDTH/TYPE*	AADT
PRIMARY	R	RUR-INTERSTATE	DIVIDED FULL	24.41	RP 6805 RAMP 5 FR IS 68 TO MD 948 AM	4	48I	17,458
				24.57	RP 6804 RAMP 4 FR MD 144 TO IS 68			
				24.58	BEGIN STRUCTURE			
				24.60	MD 948AO BLACK VALLEY RD			
				24.60	STRUC #1077			
				24.64	FLINTSTONE CREEK			
				24.65	END STRUCTURE			
				24.81	INTERSTATE MILE MARKER 56.0			
				25.59	CO 507 DRY RIDGE RD			
				25.59	STRUC #1140			
				25.75	INTERSTATE MILE MARKER 57.0			
				25.83	STRUC #1141 TOWN CREEK			
				26.00		5	60I	
				26.34	CROSSOVER			
				26.82	INTERSTATE MILE MARKER 58.0			
				26.91	POLISH MOUNTAIN SERVICE RD			
				26.91	STRUC #1143			
				27.81	INTERSTATE MILE MARKER 59.0			
				27.94	CO 558 OLD CUMBERLAND RD			
				27.94	STRUC #1144			
				28.53	CROSSOVER			
				28.77	INTERSTATE MILE MARKER 60.0			
				29.00		4	48I	
				29.16	ATR STATION #0033			
				29.77	INTERSTATE MILE MARKER 61.0			
				30.55	MD 144 OLD NATIONAL PIKE			
				30.55	STRUC #1138			
				30.67	STRUC #1089 LITTLE PINE LICK HOLLOW			
				30.77	INTERSTATE MILE MARKER 62.0			
				30.84	RP 6806 RAMP 6 FR IS 68 TO US 40 SC			
				30.90	RP 6808 RAMP 8 FR US 40 SC TO IS 68			
				31.12	RP 6805 RAMP 5 FR US 40 SC TO IS 68			
				31.14	US 40SC NATIONAL PIKE			15,650
				31.14	STRUC #1133			
				31.14	EXIT #62			
				31.22	STRUC #1087 FIFTEEN MILE CREEK			
				31.37	RP 6802 RAMP 2 FR IS 68 TO US 40 SC			
				31.77	INTERSTATE MILE MARKER 63.0			
				32.01	RP 6808 RAMP 8 FR MD 948 AL TO IS 68			
				32.17	RP 6806 RAMP 6 FR IS 68 TO MD 948 AL			
				32.33	RP 6807 RAMP 7 FR IS 68 TO MD 948 AL			
				32.41	MD 948AL MV SMITH RD			16,550

\* A,B = UNIMPROVED; C = GRADED & DRAINED; D,E = SOIL, GRAVEL, STONE; F,G = LOW TYPE BITUMINOUS;  
H,I = HIGH TYPE BITUMINOUS; J = CONCRETE; K = BRICK; L = BLOCK



STATE HIGHWAY ADMINISTRATION OF MARYLAND  
HIGHWAY INFORMATION SERVICES DIVISION  
DATA SUPPORT GROUP

STATE HIGHWAY LOCATION REFERENCE

ROUTE NUMBER.....IS 68 CONTINUED  
INVENTORY DIRECTION....EAST  
NAME: NATIONAL FREEWAY

COUNTY-ALLEGANY  
SHA DISTRICT.....6  
DATE.....12/31/2001

SYSTEM	FUNCTIONAL CLASS	HWY TYPE	ACCESS CONTRL	MILEPOINT	MILEPOINT DESCRIPTION	MARKED LANES	SURFACE WIDTH/TYPE*	AADT
PRIMARY	R	RUR-INTERSTATE	DIVIDED FULL	32.41	STRUC #1130	4	48I	16,550
				32.41	EXIT #64			
				32.67	RP 6804 RAMP 4 FR MD 948 AL TO IS 68			
				32.77	INTERSTATE MILE MARKER 64.0			
				33.49	CO 573 CAT POINT RD			
				33.49	CO 745 MOUNTAIN RD			
				33.49	STRUC #1101			
				33.73	INTERSTATE MILE MARKER 65.0	4	60I	
				34.09		5	60I	
				34.78	INTERSTATE MILE MARKER 66.0			
				35.78	INTERSTATE MILE MARKER 67.0			
				36.70	RP 6806 RAMP 6 FR IS 68 TO ORLEANS RD			
				36.78	INTERSTATE MILE MARKER 68.0			
				36.83	RP 6808 RAMP 8 FR ORLEANS RD TO IS 68			
				36.94	CO 660 ORLEANS RD			16,650
				36.94	STRUC #1100			
				36.94	EXIT #68			
				37.09	RP 6804 RAMP 4 FR ORLEANS RD TO IS 68			
				37.17	RP 6802 RAMP 2 FR IS 68 TO ORLEANS RD			
				37.75	INTERSTATE MILE MARKER 69.0			
				38.18	STRUC #1050 SNIB HOLLOW RUN			
				38.27		4	48I	
				38.40	US 40SC NATIONAL PIKE			
				38.40	STRUC #1129			
				38.71	STRUC #1038 SNIB HOLLOW RUN			
				38.73	CROSSOVER			
				38.78	INTERSTATE MILE MARKER 70.0			
				39.02	STRUC #1039 SNIB HOLLOW RUN			
				39.53	RP 6808 RAMP 8 FR MD 948 Y TO IS 68			
				39.63	STRUC #1040 SNIB HOLLOW RUN			
				39.66	RP 6806 RAMP 6 FR IS 68 TO MD 948 Y			
				39.75	INTERSTATE MILE MARKER 71.0			
				39.86	MD 948Y HIGH GERMANY RD			21,750
				39.86	STRUC #1128			
				39.86	EXIT #72			
				40.17	RP 6804 RAMP 4 FR MD 948 Y TO IS 68			
				40.17	RP 6802 RAMP 2 FR IS 68 TO MD 948 Y			
				40.27	STRUC #21147 SIDELING HILL CREEK			
				40.27	WASHINGTON CO/L			

\* A,B = UNIMPROVED; C = GRADED & DRAINED; D,E = SOIL, GRAVEL, STONE; F,G = LOW TYPE BITUMINOUS;  
H,I = HIGH TYPE BITUMINOUS; J = CONCRETE; K = BRICK; L = BLOCK

STATE HIGHWAY ADMINISTRATION OF MARYLAND  
HIGHWAY INFORMATION SERVICES DIVISION  
DATA SUPPORT GROUP

STATE HIGHWAY LOCATION REFERENCE

ROUTE NUMBER.....MD 135  
INVENTORY DIRECTION....EAST  
NAME: PRATT ST

COUNTY-ALLEGANY  
SHA DISTRICT.....6  
DATE.....12 /31/2001

SYSTEM	FUNCTIONAL CLASS	HWY TYPE	ACCESS CONTRL	MILEPOINT	MILEPOINT DESCRIPTION	MARKED LANES	SURFACE WIDTH/TYPE*	AADT
SECONDARY U	RUR-MINOR ARTERIAL	UNDIVIDED	NONE	0.00	GARRETT CO/L	2	20I	4,075
				0.00	SPEED LIMIT 30 MPH			
				0.06	MD 135D NO NAME			7,575
				0.32		2	27I	
				0.55		2	20I	
				0.74	SPEED LIMIT 25 MPH			
				0.77	MU 30 GRANT ST	2	28I	
				0.89	MU 10 CROMWELL ST			
				0.95	MU 52 LEE ST #2			
				1.02		2	40I	
				1.08	MU 80 POTOMAC AVE			
				1.19	OUT CORP LMTS LUKE	2	24I	
				1.51	IN CORP LMTS WESTERNPORT			
				1.51				
				1.63	SPEED LIMIT 25 MPH			
				1.65				
				1.79	SPUR FR MD 36			
				1.81	MD 36 GEORGES CREEK RD			8,775
				1.84	STRUC #1082 GEORGES CREEK			
				1.84	SPUR TO MD 36			
				1.87	MU8060 ALLEY #6			
				1.88	R/R #CSX 832 524 J	2	26I	
				1.88	MD 937 MAIN ST			
				1.88	MU 300 MARYLAND AVE			
				1.89	SPUR TO MD 937			
				1.91		2	55I	
				1.98		2	30I	
				2.04	MU9012 1ST ST			
				2.04	MU 420 RIVER ROAD DR			
				2.12		2	24I	
				2.26	MU 420 RIVER ROAD DR			
				2.39	SPEED LIMIT 35 MPH			
				2.42		2	26I	
				2.43	OUT CORP LMTS WESTERNPORT			
				2.43				
				2.58		2	24I	
				2.81	SPEED LIMIT 50 MPH			
				6.23	OP 74 RED MAPLE RD SW			
				6.29	OP 75 NO NAME			
				6.58	SPEED LIMIT 30 MPH			
				6.65	SPUR TO MD 135 A			
				6.67	MD 135A NO NAME			6,975

\* A,B = UNIMPROVED; C = GRADED & DRAINED; D,E = SOIL, GRAVEL, STONE; F,G = LOW TYPE BITUMINOUS;  
H,I = HIGH TYPE BITUMINOUS; J = CONCRETE; K = BRICK; L = BLOCK

STATE HIGHWAY ADMINISTRATION OF MARYLAND  
HIGHWAY INFORMATION SERVICES DIVISION  
DATA SUPPORT GROUP

STATE HIGHWAY LOCATION REFERENCE

ROUTE NUMBER.....MD 135 CONTINUED  
INVENTORY DIRECTION...EAST  
NAME: MCCOOLE WESTERNPORT RD

COUNTY -ALLEGANY  
SHA DISTRICT.....6  
DATE.....12/31/2001

SYSTEM	FUNCTIONAL CLASS	HWY TYPE	ACCESS CONTRL	MILEPOINT	MILEPOINT DESCRIPTION	MARKED LANES	SURFACE WIDTH/TYPE*	AADT
SECONDARY R	RUR-LOCAL	UNDIVIDED	NONE	6.91 CO 226	DORCHESTER AVE	2	24I	6,975
				7.02 MD 135B	NO NAME			
				7.09 US 220	MCMULLEN HWY			
				7.09	STRUC #1060			
				7.13 CO 710	GOLDEN CROSS ST			
				7.13 CO 219	QUEENS POINT RD (AHEAD)			

\*\*\*\*\*

ROUTE NUMBER.....MD 135A  
INVENTORY DIRECTION...NORTH  
NAME: NO NAME

SECONDARY R	RUR-MINOR ARTERIAL	DIVIDED	NONE	0.00 MD 135	MCCOOLE WESTERNPORT RD	2	36I	2,299
				0.02	SPUR TO MD 135			
		UNDIVIDED		0.04		2	24I	
				0.09 CO 227	MC COOLE DR			
				0.10	SPEED LIMIT 40 MPH			
				0.23 US 220	MCMULLEN HWY			
				0.23	STRUC #1059			
				0.49 CO 228	BURKE HILL RD			
				0.74		2	30I	
				0.76	SPUR TO US 220			
				0.78 US 220	MCMULLEN HWY			
				0.78 CO 229	RED ROCK LA (AHEAD)			

\*\*\*\*\*

ROUTE NUMBER.....MD 135B  
INVENTORY DIRECTION...NORTH  
NAME: NO NAME

SECONDARY R	RUR-LOCAL	UNDIVIDED	NONE	0.00 MD 135	MCCOOLE WESTERNPORT RD	2	27I	1,899
				0.06 CO 225	CHESAPEAKE AVE	2	26I	
				0.11 US 220	MCMULLEN HWY			
				0.11 CO 278	CHESAPEAKE AVE (AHEAD)			

\* A,B = UNIMPROVED; C = GRADED & DRAINED; D,E = SOIL, GRAVEL, STONE; F,G = LOW TYPE BITUMINOUS;  
H,I = HIGH TYPE BITUMINOUS; J = CONCRETE; K = BRICK; L = BLOCK

STATE HIGHWAY ADMINISTRATION OF MARYLAND  
HIGHWAY INFORMATION SERVICES DIVISION  
DATA SUPPORT GROUP

STATE HIGHWAY LOCATION REFERENCE

ROUTE NUMBER.....MD 135D  
INVENTORY DIRECTION....EAST  
NAME: NO NAME

COUNTY -ALLEGANY  
SHA DISTRICT.....6  
DATE.....12/31/2001

SYSTEM	FUNCTIONAL CLASS	HWY TYPE	ACCESS CONTRL	MILEPOINT	MILEPOINT DESCRIPTION	MARKED LANES	SURFACE WIDTH/TYP*	AADT
SECONDARY U	RUR-LOCAL	UNDIVIDED	NONE	0.00 MD 135	PRATT ST	2	32I	99
				0.02	STRUC #1134 POTOMAC RIVER			
				0.02	WEST VIRGINIA ST/L			

\*\*\*\*\*

ROUTE NUMBER.....MD 144  
INVENTORY DIRECTION....EAST  
NAME: NAVES CROSSROAD

SECONDARY R	URB-MINOR ARTERIAL	UNDIVIDED	NONE	0.00 MD 807	BEDFORD RD	2	46I	11,400
				0.07		2	24I	
				0.13 CO 437	SHADES LA			
				0.13 CO 757	MORNINGSIDE DR			
				0.15	SPEED LIMIT 40 MPH			
				0.26	LINDER LA			
				0.28 CO 782	HIGHLAND ESTATES DR			
				0.38 RP 6806	RAMP 6 FR MD 144 TO RAMP 7			
				0.46 RP 6807	RAMP 7 FR MD 144 TO IS 68			
				0.47 RP 6804	RAMP 4 FR IS 68 TO MD 144			
				0.50 CO 453	EASTMAN RD			
NAME: CHRISTIE RD				0.57 MD 807A	NAVES CROSSROAD			
				0.66 IS 68	NATIONAL FREEWAY			
				0.66	STRUC #1099			
				0.66	EXIT #46			
	RUR-MINOR COLLECTOR			0.69 CO 469	CHRISTIE RD			
NAME: ALI GHAN RD				0.69				
				0.74	SPEED LIMIT 40 MPH			
				0.75		2	20I	
				0.83 US 40AB	NO NAME	2	24I	
				0.85	STRUC #1190X EVITTS CREEK			
				0.91	STRUC #1091 EVITTS CREEK			
				0.97	SPUR FR RAMP 3 FR IS 68 TO MD 144			
				0.99 RP 6803	RAMP 3 FR IS 68 TO MD 144			
		DIVIDED		1.10		2	20I	
				1.24	SPUR FR US 220			
				1.26 US 220	NO NAME			
				1.33	TURINO LA (PVT)			
				1.37 RP 6804	RAMP 4 FR MD 144 TO RAMP 5			
				1.39 RP 6805	RAMP 5 FR MD 144 TO IS 68			
				1.40				
				1.42 IS 68	NATIONAL FREEWAY	2	24J	1,125
NAME: NATIONAL PIKE				1.42				

\* A,B = UNIMPROVED; C = GRADED & DRAINED; D,E = SOIL, GRAVEL, STONE; F,G = LOW TYPE BITUMINOUS;  
H,I = HIGH TYPE BITUMINOUS; J = CONCRETE; K = BRICK; L = BLOCK

STATE HIGHWAY ADMINISTRATION OF MARYLAND  
HIGHWAY INFORMATION SERVICES DIVISION  
DATA SUPPORT GROUP

STATE HIGHWAY LOCATION REFERENCE

ROUTE NUMBER.....MD 144 CONTINUED  
INVENTORY DIRECTION....EAST  
NAME: NATIONAL PIKE

COUNTY-ALLEGANY  
SHA DISTRICT.....6  
DATE.....12/31/2001

SYSTEM	FUNCTIONAL CLASS	HWY TYPE	ACCESS CONTRL	MILEPOINT	MILEPOINT DESCRIPTION	MARKED LANES	SURFACE WIDTH/TYPE*	AADT
SECONDARY R	RUR-MINOR COLLECTOR	DIVIDED	NONE	1.42	STRUC #1157	2	24J	1,125
				1.42	EXIT #47			
				1.44		2	24I	
				1.48	SPUR FR RAMP 1			
				1.50	RP 6807 RAMP 7 FR IS 68 TO MD 144			
				1.50	RP 6801 RAMP 1 FR MD 144 TO IS 68			
				1.62	RP 6802 RAMP 2 FR RAMP 5 TO MD 144	4	48I	
				1.62	SPUR TO RAMP 1			
				1.82	CO 472 JEFFRIES RD			
				1.96	SPEED LIMIT 50 MPH			
				2.05	CO 475 GRABENSTEIN RD			
				2.24	CROSSOVER			
				2.29	WENTLING DR (PVT)			
				2.41	CO 456 OLD MOUNT PLEASANT RD			
				2.70	CROSSOVER			
				2.88	IS 68 NATIONAL FREEWAY			
				2.88	STRUC #1154			
				2.88	EXIT #52			
				2.95	CROSSOVER			
				3.21	CO 480 OLD JOHNSON RD			
				3.27	CROSSOVER TO BALTO NATIONAL PIKE VF 2		24I	
				3.50	STRUC #1086 ELK LICK CREEK			
				3.51	CO 482 HINKLE RD			
		UNDIVIDED		3.55				
				4.30	MD 948AE ROCKY GAP RD			
				4.46	STRUC #1148 OVER ELK LICK RUN			
				5.59	MD 948AD PLEASANT VALLEY RD			
				5.91	CO 498 BREAKNECK RD			
				6.86	IS 68 NATIONAL FREEWAY			
				6.86	STRUC #1147			
				6.97	MD 948C NO NAME			
				7.34	IS 68 NATIONAL FREEWAY			
				7.34	STRUC #1146			
				7.47	RP 6805 RAMP 5 FR IS 68 TO MD 144			
				7.48		3	36I	
				7.83	ENT TO SCENIC OVERLOOK			
				7.91	ENT TO SCENIC OVERLOOK			
				8.55	CO 502 STREET RD			
				8.68		2	24I	
				9.14	MD 948M W WILSON RD			
				9.36	STRUC #1161 TRIB OF FLINTSTONE CR			
				9.71	OP 180 JIMS LA			

\* A,B = UNIMPROVED; C = GRADED & DRAINED; D,E = SOIL, GRAVEL, STONE; F,G = LOW TYPE BITUMINOUS;  
H,I = HIGH TYPE BITUMINOUS; J = CONCRETE; K = BRICK; L = BLOCK

STATE HIGHWAY ADMINISTRATION OF MARYLAND  
HIGHWAY INFORMATION SERVICES DIVISION  
DATA SUPPORT GROUP

STATE HIGHWAY LOCATION REFERENCE

ROUTE NUMBER.....MD 144 CONTINUED  
INVENTORY DIRECTION....EAST  
NAME: NATIONAL PIKE

COUNTY-ALLEGANY  
SHA DISTRICT.....6  
DATE.....12/31/2001

SYSTEM	FUNCTIONAL CLASS	HWY TYPE	ACCESS CONTRL	MILEPOINT	MILEPOINT DESCRIPTION	MARKED LANES	SURFACE WIDTH/TYPE*	AADT
SECONDARY R	RUR-MINOR COLLECTOR	UNDIVIDED	NONE	10.01	STRUC #1163 TRIB OF FLINTSTONE CR	2	24I	1,125
				10.03	CO 509 ROOT RD			
				10.17	SPEED LIMIT 35 MPH			
				10.68	SPEED LIMIT 25 MPH	2	22I	
	RUR-MAJOR COLLECTOR			10.77	RP 6806 RAMP 6 FR IS 68 TO MD 144			
				10.77	RP 6804 RAMP 4 FR MD 144 TO IS 68			
				10.77	EXIT #56			
	RUR-LOCAL			10.97	MD 948AO BLACK VALLEY RD			
NAME: OLD NATIONAL PIKE				10.97				
				10.97	CO 848 MURLEYS BRANCH RD			
				11.03	STRUC #1033 FLINTSTONE CREEK			
				11.47		2	24I	
				11.56	CO 742 TOWN CREEK RD			
				11.87	US 40AF NO NAME			
				11.97	CO 507 DRY RIDGE RD			
				11.98	SPEED LIMIT 50 MPH			
				12.24	STRUC #1034 TOWN CREEK			
				12.31		3	36I	
				13.29	POLISH MOUNTAIN SERVICE RD (PVT)			
				13.52		2	24I	
				13.72	MD 144AE NO NAME			
				13.76		2	22I	
				14.01	CO 761 JOHN STEWART RD			
				14.28	CO 558 OLD CUMBERLAND RD			
				14.33	SPEED LIMIT 40 MPH			
				15.58	STRUC #1033X0 PRATT HOLLOW			
				15.59	CO 557 KOONTZ RD			
				15.89	CO 497 OLD WILLIAMS RD			
				16.26	STRUC #1032X0 PRATT HOLLOW			
				16.66	STRUC #1139 PRATT HOLLOW			
				16.94	IS 68 NATIONAL FREEWAY			
				16.94	STRUC #1138			
				17.00	CO 566 FRANK DAVIS RD			
				17.04	STRUC #1131 PINE LICK HOLLOW			
				17.55	US 40SC OLD NATIONAL PIKE			

\* A,B = UNIMPROVED; C = GRADED & DRAINED; D,E = SOIL, GRAVEL, STONE; F,G = LOW TYPE BITUMINOUS;  
H,I = HIGH TYPE BITUMINOUS; J = CONCRETE; K = BRICK; L = BLOCK

STATE HIGHWAY ADMINISTRATION OF MARYLAND  
HIGHWAY INFORMATION SERVICES DIVISION  
DATA SUPPORT GROUP

STATE HIGHWAY LOCATION REFERENCE

ROUTE NUMBER.....MD 144AE  
INVENTORY DIRECTION....EAST  
NAME: NO NAME

COUNTY-ALLEGANY  
SHA DISTRICT.....6  
DATE.....12/31/2001

SYSTEM	FUNCTIONAL CLASS	HWY TYPE	ACCESS CONTRL	MILEPOINT	MILEPOINT DESCRIPTION	MARKED LANES	SURFACE WIDTH/TYPE*	AADT
SECONDARY R	RUR-LOCAL	UNDIVIDED	NONE	0.00	CO 742 TOWN CREEK RD	2	22H	299
				0.32	US 40AF NO NAME			
				0.70	STRUC #1035 TOWN CREEK			
				1.54		3	34H	
				1.79		2	22H	
				2.18	CO 535 TROUTMAN RD			
				2.51		2	21I	
				2.53	MD 144 OLD NATIONAL PIKE			

ROUTE NUMBER.....MD 144AL  
INVENTORY DIRECTION....EAST  
NAME: NO NAME

SECONDARY R	RUR-LOCAL	UNDIVIDED	NONE	0.00	ROAD END	2	20I	99
				0.08	US 40SC NATIONAL PIKE			

ROUTE NUMBER.....US 220  
INVENTORY DIRECTION....NORTH  
NAME: MCMULLEN HWY

PRIMARY R	RUR-OTHER PRIN ART	UNDIVIDED	NONE	0.00	BEGIN STRUCTURE IN WEST VIRGINIA	2	28I	9,400
				0.28	SPEED LIMIT 30 MPH			
				0.29	STRUC #1060 POTOMAC RIVER			
				0.29	WEST VIRGINIA ST/L			
				0.29	ALLEGANY CO LINE			
				0.38	R/R #CSX 832 521 N			
				0.41	MD 135 MCCOOLE WESTERNPORT RD			
				0.43	END STRUCTURE IN MARYLAND			
		DIVIDED		0.47	CO 278 CHESAPEAKE AVE	2	24I	8,625
				0.47	MD 135B NO NAME			
		UNDIVIDED		0.60		3	36I	
				0.63	SPEED LIMIT 40 MPH			
				0.64	CO 226 DORCHESTER AVE			
				0.90	MD 135A NO NAME			
				0.90	STRUC #1059			
				1.08		2	48I	
				1.21	CO 228 BURKE HILL RD	3	36I	
		DIVIDED		1.35	MD 135A NO NAME	3	40I	

\* A,B = UNIMPROVED; C = GRADED & DRAINED; D,E = SOIL, GRAVEL, STONE; F,G = LOW TYPE BITUMINOUS;  
H,I = HIGH TYPE BITUMINOUS; J = CONCRETE; K = BRICK; L = BLOCK

STATE HIGHWAY ADMINISTRATION OF MARYLAND  
HIGHWAY INFORMATION SERVICES DIVISION  
DATA SUPPORT GROUP

STATE HIGHWAY LOCATION REFERENCE

ROUTE NUMBER.....US 220 CONTINUED  
INVENTORY DIRECTION....NORTH  
NAME: MCMULLEN HWY

COUNTY-ALLEGANY  
SHA DISTRICT.....6  
DATE.....12/31/2001

SYSTEM	FUNCTIONAL CLASS	HWY TYPE	ACCESS CONTRL	MILEPOINT	MILEPOINT DESCRIPTION	MARKED LANES	SURFACE WIDTH/TYPE*	AADT
PRIMARY	RUR-OTHER PRIN ART	DIVIDED	NONE	1.35	CO 229 RED ROCK LA	3	40I	8,625
		UNDIVIDED		1.40	SPUR FR MD 135 A			
				1.43		3	36I	
				1.45	SPEED LIMIT 50 MPH			
				1.64	WARM BREEZE LA			
				1.66	CO 232 21ST BRIDGE RD			
				1.72		2	24I	
				1.73	STRUC #1167 OVER N POTOMAC RIVER			
				1.76	CO 229 RED ROCK LA			
				1.88	OP 358 NO NAME			
				2.12	OP 358 NO NAME			
				2.40	OP 42 CIR HILL RD			
				2.44	OP 42 CIR HILL RD			
				2.53	OP 43 PLACID LA			
				3.18	MD 830A NO NAME			
				3.70	CO 233 DAWSON CEMETERY RD			
				3.71	PVT RD			
				3.92	COPPERHEAD RD			
				4.39	STRUC #1062 DEEP HOLLOW CREEK			
				4.64	STRUC #1076 TOMS HOLLOW CREEK			
				4.81	OP 44 TOMS HOLLOW RD			
				4.92		3	36I	
				5.17	OP 45 VAN PELT DR			
				5.17	VAN PELT MEMORIAL PARK			
				5.29	OP 115 CARMAN DR			
				5.90	OP 46 MIDDLE RIDGE RD			
				5.98		2	24I	
				6.15	CO 779 WAXLER CEMETERY RD			
				6.42	DOUGLAS DR			
				6.60	STRUC #1075 MILL RUN			
				6.73	SPRING HAVEN RD			
				7.61	STRUC #1074 MILL RUN			
				7.87	STRUC #1009X0 MILL RUN			
				8.01	CO 234 FORT HILL RD			
				8.51	MD 830B NO NAME			
				8.64	STRUC #1058 MILL RUN			
				8.86	OP 425 COLLINS DR			
				8.92	OP 48 LILAC CT			
				8.92	OP 426 HANSEL DR			
				9.07	CO 811 CONDA WAY			11,600
				9.07	CO 235 RAWLINGS LA			
				9.20	CO 655 CHURCH ST			

\* A,B = UNIMPROVED; C = GRADED & DRAINED; D,E = SOIL, GRAVEL, STONE; F,G = LOW TYPE BITUMINOUS;  
H,I = HIGH TYPE BITUMINOUS; J = CONCRETE; K = BRICK; L = BLOCK



STATE HIGHWAY ADMINISTRATION OF MARYLAND  
HIGHWAY INFORMATION SERVICES DIVISION  
DATA SUPPORT GROUP

STATE HIGHWAY LOCATION REFERENCE

ROUTE NUMBER.....US 220 CONTINUED  
INVENTORY DIRECTION....NORTH  
NAME: MCMULLEN HWY

COUNTY-ALLEGANY  
SHA DISTRICT.....6  
DATE.....12/31/2001

SYSTEM	FUNCTIONAL CLASS	HWY TYPE	ACCESS CONTRL	MILEPOINT	MILEPOINT DESCRIPTION	MARKED LANES	SURFACE WIDTH/TYPE*	AADT
PRIMARY	RUR-OTHER PRIN ART	UNDIVIDED	NONE	9.28	OP 427 SUN VALLEY DR	2	24I	11,600
				9.38	CO 638 LLEWELLYN AVE			
				9.40	CO 236 RAWLINGS HEIGHTS DR			
				9.52	OP 428 MILLER AVE			
				9.53	OP 54 MAPLE LA			
				9.56	OP 429 MEADOW DR			
				9.76	OP 354 SKIPTON LA			
				10.06	OP 353 SUMMER FIELD LA			
				10.06	OP 430 MERRIL LA			
				10.30	OP 431 DAVIS LA			
				10.31	MOUNTAIN RIDGE RD			
				10.36	OP 56 BIERS LA			
				10.44	OP 58 HAWK ST			
				10.57	OP 432 EMILY ST			
				10.57	OP 433 WIL MAR LA			
				11.20	LONGHILL DR			
				11.32	CLEMENT ARMSTRONG RD			
				11.42	STAIR WAY			
				11.56	POTOMAC VIEW DR			
		DIVIDED		11.70		3	36I	
				11.75	SPUR TO MD 956			
	URB-OTHER PRIN ART			11.78	MD 956 NO NAME			13,000
				11.81	MD 956 SPUR FR MD 956			
		UNDIVIDED		11.89		2	24I	
				12.01	OAK CREST LA			
				12.06	SPEED LIMIT 40 MPH			
				12.22	OP 458 JARED RD			
				12.26	CO 237 NINERS LA			
				12.28	REPHANN LA			
				12.30	OP 376 TIN SHOP RD			
				12.36	CO 238 PINTO RD			
				12.54	CO 713 BARTON BLVD			
				12.75	CO 264 ROBERTSON LA			
				12.85	CO 262 STONE FIELD LA			
				12.93	CO 266 OLD LAKE DR			
				13.03	OP 65 LAURA LA			
				13.14	CO 267 LOUISE DR			
				13.17	OP 364 CEDARWOOD DR			
				13.67	CO 820 WYOMING AVE			
				13.69	CO 269 LONE OAK LN			
				13.78	SPEED LIMIT 30 MPH			
				13.88	CO 241 LEE ST			

\* A,B = UNIMPROVED; C = GRADED & DRAINED; D,E = SOIL, GRAVEL, STONE; F,G = LOW TYPE BITUMINOUS;  
H,I = HIGH TYPE BITUMINOUS; J = CONCRETE; K = BRICK; L = BLOCK

STATE HIGHWAY ADMINISTRATION OF MARYLAND  
HIGHWAY INFORMATION SERVICES DIVISION  
DATA SUPPORT GROUP

STATE HIGHWAY LOCATION REFERENCE

ROUTE NUMBER.....US 220 CONTINUED  
INVENTORY DIRECTION...NORTH  
NAME: MCMULLEN HWY

COUNTY -ALLEGANY  
SHA DISTRICT.....6  
DATE.....12/31/2001

SYSTEM	FUNCTIONAL CLASS	HWY TYPE	ACCESS CONTRL	MILEPOINT	MILEPOINT DESCRIPTION	MARKED LANES	SURFACE WIDTH/TYPE*	AADT	
PRIMARY	R	URB-OTHER PRIN ART	UNDIVIDED	NONE	13.96 CO 271	BELL ST	2	24I	13,000
SECONDARY					14.03 MD 53	WINCHESTER RD			13,700
					14.03 CO 239	WINCHESTER RD			
					14.13 CO 245	MAIN ST			
					14.16		2	32I	
					14.21 CO 248	POTOMAC ST			
					14.26 CO 246	HOWARD ST	2	36I	
					14.30 CO 249	WOOD ST			
					14.33 MD 636	WARRIOR DR	2	32I	
					14.38 CO 250	OAKWOOD ST			
					14.41		2	24I	
					14.45 CO 253	DARROWS LA			
					14.49	STRUC #1057 WARRIOR RUN			
					14.50 CO 256	PIONEER ST			
					14.57	SPEED LIMIT 40 MPH			
		CTL			15.12 CO 825	TODD DR			
					15.39	ENT TO MD CORRECTIONAL FACILITY			
		UNDIVIDED			15.45				
					15.66		2	29I	
					15.70	LINK DR (PVT RD)			
					15.74 OP 86	FALL AVE	2	30I	
					15.81 OP 351	NORWOOD AVE			
					15.88 CO 288	ORCHID ST			
					15.93 CO 289	PRIMROSE ST			
					15.96 CO 285	IRIS AVE			
					16.06		2	24I	
					16.11 CO 284	MULBERRY AVE			
					16.13 CO 293	MOSS AVE	2	30I	
					16.14	SPUR FR CO 293 MOSS AVE			
					16.21 CO 300	JADE ST			
					16.24 CO 320	ZENNIA AVE			
					16.33 CO 298	EAGLE AVE	2	24I	
					16.45 CO 317	DIVISION ST			
					16.60 CO 316	WILLOW AVE			
					16.68 OP 267	BUNTING ST			
					16.89 CO 315	PECAN AVE	2	30I	
					16.97 CO 314	ELM AVE			
					17.00 CO 295	LONG AVE			
					17.02		2	24I	
					17.04 CO 312	DOGWOOD AVE			
					17.14 CO 310	HICKORY AVE			
					17.15 CO 283	APRIL AVE			

\* A,B = UNIMPROVED; C = GRADED & DRAINED; D,E = SOIL, GRAVEL, STONE; F,G = LOW TYPE BITUMINOUS;  
H,I = HIGH TYPE BITUMINOUS; J = CONCRETE; K = BRICK; L = BLOCK

STATE HIGHWAY ADMINISTRATION OF MARYLAND  
HIGHWAY INFORMATION SERVICES DIVISION  
DATA SUPPORT GROUP

STATE HIGHWAY LOCATION REFERENCE

ROUTE NUMBER.....US 220 CONTINUED  
INVENTORY DIRECTION....NORTH  
NAME: MCMULLEN HWY

COUNTY-ALLEGANY  
SHA DISTRICT.....6  
DATE.....12/31/2001

SYSTEM	FUNCTIONAL CLASS	HWY TYPE	ACCESS CONTRL	MILEPOINT	MILEPOINT DESCRIPTION	MARKED LANES	SURFACE WIDTH/TYPE*	AADT
SECONDARY R	URB-OTHER PRIN ART	UNDIVIDED	NONE	17.19	CO 862 N CRESAP ST	2	30I	13,700
				17.33	CO 307 ROBINETTE AVE			
				17.39	CO 306 ASPEN AVE			
				17.45	CO 305 ASH AVE			
				17.53	CO 321 APOLLO AVE			
				17.56	CO 304 MILNOR AVE			15,100
				18.01	CO 863 UPPER POTOMAC INDUSTRIAL PARK ST			
MUNICIPAL U				18.15		2	24I	
				18.37	IN CORP LMTS CUMBERLAND	2	33I	
				18.37	END STATE MAINTENANCE			
				18.37	BEGIN MUNICIPAL MAINTENANCE			
				18.38	SPEED LIMIT 35 MPH			
				18.48		3	43I	
		DIVIDED		18.61		3	40I	
				18.70	RP 6806 RAMP 6 FR IS 68 TO US 220			
				18.72	RP 6803 RAMP 3 FR RAMP 6 TO US 220	3	63J	
				18.72	RP 6804 RAMP 4 FR US 200 TO IS 68			
				18.75		2	63J	
				18.86	END MUNICIPAL MAINTENANCE			
				18.86	BEGIN STATE MAINTENANCE			
				18.86	MU1570 GREENE ST (AHEAD)			
				18.86	EXIT #42			
				18.86	STRUC #1105			
PRIMARY R	RUR-OTHER PRIN ART	UNDIVIDED		18.86	IS 68 NATIONAL FREEWAY (AHEAD)	2	24I	3,475
NAME: NO NAME				23.58	IS 68 NATIONAL FREEWAY			
				23.58	MD 144 ALI GAHN RD			
				23.60	SPUR TO MD 144			
				23.62	IS 68 NATIONAL FREEWAY			
				23.62	STRUC #1168			
				23.86	SPEED LIMIT 55 MPH			
				23.93	RP 6808 RAMP 8 FR US 220 TO IS 68			
				24.29	STRUC #1169 EVITTS CREEK			
	URB-OTHER PRIN ART			24.44	CO 454 MASON RD			
				24.44	STRUC #1170			
				24.50		3	36I	
				24.85		4	48I	
				25.07		2	24I	
				25.21	CO 455 BEALLS MILL RD			
				25.21	STRUC #1171			
				25.48		3	36I	
				26.22		2	24I	

\* A,B = UNIMPROVED; C = GRADED & DRAINED; D,E = SOIL, GRAVEL, STONE; F,G = LOW TYPE BITUMINOUS;  
H,I = HIGH TYPE BITUMINOUS; J = CONCRETE; K = BRICK; L = BLOCK

STATE HIGHWAY ADMINISTRATION OF MARYLAND  
HIGHWAY INFORMATION SERVICES DIVISION  
DATA SUPPORT GROUP

STATE HIGHWAY LOCATION REFERENCE

ROUTE NUMBER.....US 220 CONTINUED  
INVENTORY DIRECTION....NORTH  
NAME: NO NAME

COUNTY-ALLEGANY  
SHA DISTRICT.....6  
DATE.....12/31/2001

SYSTEM	FUNCTIONAL CLASS	HWY TYPE	ACCESS CONTRL	MILEPOINT	MILEPOINT DESCRIPTION	MARKED LANES	SURFACE WIDTH/TYPE*	AADT
PRIMARY	R	URB-OTHER PRIN ART	DIVIDED	NONE	26.38		24I	3,475
					26.71	SPUR TO SMOUSES MILL RD		
					26.71	SPUR FR MD 807		
					26.72	MD 807 BEDFORD RD		6,000
					26.72	MD 807E SMOUSES MILL RD		
					26.73	SPUR FR CO 737 SMOUSES MILL RD		
					26.73	SPUR TO MD 807		
			UNDIVIDED		26.99			
					27.18	SPUR TO PINE RIDGE RD		
					27.20	MD 807D PINE RIDGE RD		
					27.28	MD 807C NO NAME		
					27.35	PENNSYLVANIA ST/L		

\*\*\*\*\*

ROUTE NUMBER.....MD 636  
INVENTORY DIRECTION....EAST  
NAME: WARRIOR DR

SECONDARY	R	URB-LOCAL	UNDIVIDED	NONE	0.00	MD 53 WINCHESTER RD	2	24I	1,899
					0.02	STRUC #1072 WARRIOR RUN			
					0.27	STRUC #1061 WARRIOR RUN			
					0.28	US 220 MCMULLEN HWY			

\*\*\*\*\*

ROUTE NUMBER.....MD 638  
INVENTORY DIRECTION....NORTH  
NAME: PARKERSBURG RD

SECONDARY	R	URB-COLLECTOR	UNDIVIDED	NONE	0.00	MD 743 OLD NATIONAL PIKE	2	18I	2,325
					0.06	SPEED LIMIT 30 MPH			
					0.07		2	22I	
					0.21	US 40AL NATIONAL PIKE			
					0.30	CO 142 HANSON LA			
					0.31	CO 143 HOLSINGER RD			
					0.38		2	18I	
					0.41	CO 144 WATKINS RD			
					0.42	CO 700 PORTER RD			1,625
					0.62		2	20I	
					0.69	PROPOSED			
					0.84	HENRY RUSSELL LA			

\* A,B = UNIMPROVED; C = GRADED & DRAINED; D,E = SOIL, GRAVEL, STONE; F,G = LOW TYPE BITUMINOUS;  
H,I = HIGH TYPE BITUMINOUS; J = CONCRETE; K = BRICK; L = BLOCK

STATE HIGHWAY ADMINISTRATION OF MARYLAND  
HIGHWAY INFORMATION SERVICES DIVISION  
DATA SUPPORT GROUP

STATE HIGHWAY LOCATION REFERENCE

ROUTE NUMBER.....MD 638 CONTINUED  
INVENTORY DIRECTION...NORTH  
NAME: PARKERSBURG RD

COUNTY -ALLEGANY  
SHA DISTRICT.....6  
DATE.....12/31/2001

SYSTEM	FUNCTIONAL CLASS	HWY TYPE	ACCESS CONTRL	MILEPOINT	MILEPOINT DESCRIPTION	MARKED LANES	SURFACE WIDTH/TYPE*	AADT
SECONDARY R	URB-COLLECTOR	UNDIVIDED	NONE	0.94	DUCK HILL DR	2	20I	1,625
				1.15	CO 145 PORTER CEMETERY RD			
				1.87	HARDEN FARM RD			
				1.91	SNOWBIRD LA			
				1.92	BEG BR			
				1.93	R/R #CSX 832 246 V			
				1.94	END BR			
				2.06	OP 31 BROADWATER RD			
				2.21	FEMI LA			
				2.25	OP 30 NAZZERANO LA			
				2.32	OP 32 BLACKBERRY LA			
				2.32	BLACKBERRY LA (PVT)			
				2.34	MD 36 MT SAVAGE RD			

\*\*\*\*\*

ROUTE NUMBER.....MD 639  
INVENTORY DIRECTION...EAST  
NAME: WILLOWBROOK RD

SECONDARY U	URB-MINOR ARTERIAL	DIVIDED	NONE	0.00	US 40AL BALTIMORE AVE (BACK)	2	54I	9,625
				0.00	IS 68 NATIONAL FREEWAY			
				0.00	STRUC #1093			
				0.00	EXIT #44			
				0.04	RP 6805 RAMP 5 FR MD 639 TO RAMP 4			
				0.04	RP 6803 RAMP 3 FR RAMP 6 TO MD 639			
				0.06	RP 6804 RAMP 4 FR MD 639 TO IS 68			
				0.06	RP 6806 RAMP 6 FR IS 68 TO MD 639			
		UNDIVIDED		0.08		2	58I	
				0.10	SPEED LIMIT 25 MPH			
				0.15	MU2790 PINE AVE	2	24I	
				0.17	MU1540 GOLDEN LA			
				0.28	SPEED LIMIT 35 MPH			
R	RUR-MAJOR COLLECTOR			0.43	OUT CORP LMTS CUMBERLAND			
				0.46	SPEED LIMIT 45 MPH			
				0.56	MD 639B COUNTRY CLUB RD			
				0.75	LESLIE LA			
				1.01	MD 639A NO NAME			
				1.45	CO 440 WILLIAMS RD			

\* A,B = UNIMPROVED; C = GRADED & DRAINED; D,E = SOIL, GRAVEL, STONE; F,G = LOW TYPE BITUMINOUS;  
H,I = HIGH TYPE BITUMINOUS; J = CONCRETE; K = BRICK; L = BLOCK

STATE HIGHWAY ADMINISTRATION OF MARYLAND  
HIGHWAY INFORMATION SERVICES DIVISION  
DATA SUPPORT GROUP

STATE HIGHWAY LOCATION REFERENCE

ROUTE NUMBER.....MD 639A  
INVENTORY DIRECTION...NORTH  
NAME: NO NAME

COUNTY-ALLEGANY  
SHA DISTRICT.....6  
DATE.....12/31/2001

SYSTEM	FUNCTIONAL CLASS	HWY TYPE	ACCESS CONTRL	MILEPOINT	MILEPOINT DESCRIPTION	MARKED LANES	SURFACE WIDTH/TYPE*	AADT
SECONDARY R	RUR-LOCAL	UNDIVED	NONE	0.00 MD 639	WILLOWBROOK RD	3	40I	
				0.05		2	40I	
				0.11		2	30I	
				0.15 MD 639A	NO NAME			
				0.26 MD 639A	NO NAME			

\*\*\*\*\*

ROUTE NUMBER.....MD 639B  
INVENTORY DIRECTION...NORTH  
NAME: COUNTRY CLUB RD

SECONDARY R	URB-COLLECTOR	UNDIVED	NONE	0.00 MD 639	WILLOWBROOK RD	2	24I	999
				0.06 CO 441	OLD WILLOWBROOK RD			
				0.06 CO 471	COUNTRY CLUB RD (AHEAD)			

\*\*\*\*\*

ROUTE NUMBER.....MD 657  
INVENTORY DIRECTION...NORTH  
NAME: DOUGLAS AVE

MUNICIPAL U	RUR-MAJOR COLLECTOR	UNDIVED	NONE	0.00 MU8080	ALLEY #8 (BACK)	2	30I	475
				0.00 MD 36	E MAIN ST			
				0.04	SPEED LIMIT 15 MPH	2	24I	
				0.22 MU 30	OLD BEECHWOOD RD			
SECONDARY R				0.29	END MUNICIPAL MAINTENANCE	2	19I	
NAME: SKIDS HILL RD				0.29	BEGIN STATE MAINTENANCE			
				0.29	OUT CORP LMTS LONACONING			
				0.35		2	15I	
				0.40	SPEED LIMIT 25 MPH			
				0.68		2	18I	
				1.24	COOL MIST LA			
				1.35	BLACKSMITH LA			
				1.82	GARRETT CO/L			

\* A,B = UNIMPROVED; C = GRADED & DRAINED; D,E = SOIL, GRAVEL, STONE; F,G = LOW TYPE BITUMINOUS;  
H,I = HIGH TYPE BITUMINOUS; J = CONCRETE; K = BRICK; L = BLOCK

STATE HIGHWAY ADMINISTRATION OF MARYLAND  
HIGHWAY INFORMATION SERVICES DIVISION  
DATA SUPPORT GROUP

STATE HIGHWAY LOCATION REFERENCE

ROUTE NUMBER.....MD 658  
INVENTORY DIRECTION....NORTH  
NAME: VOCKE RD

COUNTY-ALLEGANY  
SHA DISTRICT.....6  
DATE.....12/31/2001

SYSTEM	FUNCTIONAL CLASS	HWY TYPE	ACCESS CONTRL	MILEPOINT	MILEPOINT DESCRIPTION	MARKED LANES	SURFACE WIDTH/TYPE*	AADT
PRIMARY	R	URB-OTHER PRIN ART	DIVIDED	NONE	0.00 MD 53 WINCHESTER RD	5	57I	12,725
					0.02 SPEED LIMIT 40 MPH			
					0.14 CO 324 LINDA WAY			
					0.14 CO 797 COUNTRY CLUB MALL			
					0.24	6	68I	
					0.27 OP 96 WALKER RD			
					0.27 ENT TO SHA DISTRICT #6 OFFICE			
					0.33 OP 97 VOCKE DR			
					0.40 MD 949 W BRADDOCK RD	5	58I	
					0.40 CO 331 CLUB HOUSE RD			
					0.44 RP 6804 RAMP 4 FR MD 658 TO IS 68			
					0.48 RP 6806 RAMP 6 FR IS 68 TO MD 658			
					0.51 RP 6805 RAMP 5 FR MD 658 TO RAMP 4			
					0.51 RP 6803 RAMP 3 FR RAMP 6 TO MD 658			
					0.53	4	48I	
SECONDARY					0.56 IS 68 NATIONAL FREEWAY			
					0.56 STRUC #1106			
					0.56 EXIT #40			
					0.59 RP 6807 RAMP 7 FR IS 68 TO MD 658			
					0.61 SPUR FR MD 49			
					0.63 RP 6802 RAMP 2 FR RAMP 7 TO MD 658			
					0.63 MD 49 BRADDOCK RD			
		UNDIVIDED			0.66			
					0.67 STRUC #1063 BRADDOCK RUN			
					0.71 OP 111 LAVALE AVE			
					0.72 CO 334 SIMPSON AVE			
					0.79 CO 809 PARK AVE WEST			
					0.84 US 40AL NATIONAL PIKE/NATIONAL HWY			
					0.84 OP 136 CUPLER DR (AHEAD)			

\*\*\*\*\*

ROUTE NUMBER.....MD 736  
INVENTORY DIRECTION....SOUTH  
NAME: BRADDOCK RD

SECONDARY	U	URB-MINOR ARTERIAL	UNDIVIDED	NONE	0.04 OP 436 MIDLOTHIAN RD (BACK)	2	25I	2,300
					0.04 MU 442 PARK AVE #2			
					0.16 MU 130 BOWERY ST EXT	2	24I	
					0.21 SR 36 NO NAME (ENT TO FSU ADMINISTRATION)			
					0.33 MU 133 BRADY ST			
					0.49 STRUC #1173 SAND SPRING RUN			

\* A,B = UNIMPROVED; C = GRADED & DRAINED; D,E = SOIL, GRAVEL, STONE; F,G = LOW TYPE BITUMINOUS;  
H,I = HIGH TYPE BITUMINOUS; J = CONCRETE; K = BRICK; L = BLOCK

STATE HIGHWAY ADMINISTRATION OF MARYLAND  
HIGHWAY INFORMATION SERVICES DIVISION  
DATA SUPPORT GROUP

STATE HIGHWAY LOCATION REFERENCE

ROUTE NUMBER.....MD 736 CONTINUED  
INVENTORY DIRECTION....SOUTH  
NAME: BRADDOCK RD

COUNTY - ALLEGANY  
SHA DISTRICT.....6  
DATE.....12/31/2001

SYSTEM	FUNCTIONAL CLASS	HWY TYPE	ACCESS CONTRL	MILEPOINT	MILEPOINT DESCRIPTION	MARKED LANES	SURFACE WIDTH/TYPE*	AADT
SECONDARY U	URB-MINOR ARTERIAL	UNDIVIDED	NONE	0.59	SR 32 UNIVERSITY DR	2	24I	2,300
				0.62	SPEED LIMIT 40 MPH			
				1.03	SPEED LIMIT 40 MPH			
				1.05	MU 135 BRADDOCK ST	2	36I	
				1.05				
				1.18	RP 6802 RAMP 2 FR IS 68 TO MD 736			
				1.20	RP 6808 RAMP 8 FR MD 736 TO IS 68			
				1.21	OUT CORP LMTS FROSTBURG			
				1.25	RP 6807 RAMP 7 FR RAMP 2 TO MD 736			
				1.25	RP 6801 RAMP 1 FR MD 736 TO RAMP 8			
				1.31	IS 68 NATIONAL FREEWAY			
				1.31	STRUC #1114			
				1.31	EXIT #33			
				1.31	CO 94 MIDLOTHIAN RD (AHEAD)			

ROUTE NUMBER.....MD 743  
INVENTORY DIRECTION....EAST  
NAME: OLD NATIONAL PIKE

SECONDARY R	URB-LOCAL	UNDIVIDED	NONE	0.00	MD 36 GEORGES CREEK RD	2	50I	1,499
				0.05		2	22I	
				0.26	CO 124 LAUREL HILL DR			
				0.31	SPEED LIMIT 25 MPH			
				0.35	CO 700 PORTER RD			
				0.40	CO 121 HOFFMAN HOLLOW RD			
				0.56	CO 137 CEMETERY RD			
				0.69	CO 129 ECKHART MINES ST			
				0.75	CO 137 CEMETERY RD			
	URB-COLLECTOR			0.89	CO 123 WASHINGTON HOLLOW RD			
	URB-LOCAL			0.90	MD 638 PARKERSBURG RD			
				1.00	US 40AL NATIONAL PIKE			

ROUTE NUMBER.....MD 807  
INVENTORY DIRECTION....NORTH  
NAME: BEDFORD RD

SECONDARY R	URB-MINOR ARTERIAL	DIVIDED	NONE	0.00	MU1412 FREDERICK ST (BACK)	3	56J	5,175
				0.00	MU 270 BEDFORD ST (BACK)			

\* A,B = UNIMPROVED; C = GRADED & DRAINED; D,E = SOIL, GRAVEL, STONE; F,G = LOW TYPE BITUMINOUS;  
H,I = HIGH TYPE BITUMINOUS; J = CONCRETE; K = BRICK; L = BLOCK



STATE HIGHWAY ADMINISTRATION OF MARYLAND  
HIGHWAY INFORMATION SERVICES DIVISION  
DATA SUPPORT GROUP

STATE HIGHWAY LOCATION REFERENCE

ROUTE NUMBER.....MD 807 CONTINUED  
INVENTORY DIRECTION....NORTH  
NAME: BEDFORD RD

COUNTY-ALLEGANY  
SHA DISTRICT.....6  
DATE.....12/31/2001

SYSTEM	FUNCTIONAL CLASS	HWY TYPE	ACCESS CONTRL	MILEPOINT	MILEPOINT DESCRIPTION	MARKED LANES	SURFACE WIDTH/TYPE*	AADT
SECONDARY R	URB-MINOR ARTERIAL	DIVIDED	NONE	0.00	OUT CORP LIMITS OF CUMBERLAND	3	56J	5,175
				0.07	CROSSOVER			
		UNDIVIDED		0.15	MD 807 (SE/L) BELFORD RD	2	22I	
PRIMARY				0.32	MD 144 NAVES CROSS ROAD	2	46I	5,375
				0.41	SPEED LIMIT 40 MPH			
				0.51	CO 802 BIEDERLACK ST	2	22I	
				0.71	CO 446 KNOB RD	2	20I	
				0.87		2	22I	
				0.88	MELODY LA			
				0.91	EVA DR			
				0.96	MY DRIVE			
				0.99	HIMMLER LA			
				1.02	OP 170 VALEN LA			
				1.13	OP 169 COUNTRYSIDE LA			
				1.17	OP 168 LISA DR			
				1.19	MARSDEN LA			
				1.36	OP 167 OLD CHURCH LA			
				1.42	OP 166 THURMEL DR			
				1.48	CO 465 IOKA DR			
				1.55	CO 463 GROWDENVALE DR			
				1.58	CO 462 HANNA DR			
				1.59	HENRIETTA DR			
				1.72	PATMAR DR			
				1.77	TYLER ST			
				1.78	MILPOINT DR			
				1.82	INTERSTATE ST			
				1.83	GOLLIDAY LA			
				1.85	FLEETWOOD DR			
				1.93	LAURA LEE LA			
				1.95	OLD HOMEPLACE RD			
				2.00	OP 164 FRANZ LA			
				2.02	CO 793 JUDY LA			
				2.05	OP 350 CANYON AVE			
				2.06	TINO LA			
				2.09	AZALEA LA			
				2.10	OP 162 MEDERS LA			
				2.11	CRITES DR			
				2.17	HARVESTER LA			
				2.21	CO 455 BEALLS MILL RD			
				2.23	OP 161 FRANTZ HOLLOW RD			
				2.32	OP 160 LE RAE ST			
				2.33	OP 375 COLTON DR			

\* A,B = UNIMPROVED; C = GRADED & DRAINED; D,E = SOIL, GRAVEL, STONE; F,G = LOW TYPE BITUMINOUS;  
H,I = HIGH TYPE BITUMINOUS; J = CONCRETE; K = BRICK; L = BLOCK

STATE HIGHWAY ADMINISTRATION OF MARYLAND  
HIGHWAY INFORMATION SERVICES DIVISION  
DATA SUPPORT GROUP

STATE HIGHWAY LOCATION REFERENCE

ROUTE NUMBER.....MD 807 CONTINUED  
INVENTORY DIRECTION....NORTH  
NAME: BEDFORD RD

COUNTY-ALLEGANY  
SHA DISTRICT.....6  
DATE.....12/31/2001

SYSTEM	FUNCTIONAL CLASS	HWY TYPE	ACCESS CONTRL	MILEPOINT	MILEPOINT DESCRIPTION	MARKED LANES	SURFACE WIDTH/TYPE*	AADT
PRIMARY	R	URB-MINOR ARTERIAL	UNDIVIDED NONE	2.42	CHELSEA HILL LA	2	22I	5,375
				2.44	COUNTRY LA			
				2.47	CO 461 ADALINE DR			
				2.54	BRINSFIELD LA			
				2.57	CO 460 ACRE LA			
				2.61	OP 159 SWEITZER LA			
				2.66	STRUC #1056 PEA VINE RUN			
				2.67	CO 447 PEA VINE RUN RD			1,475
				2.88	OP 157 CHIPMONK LA			
				2.98	OP 152 HUGHES ST			
				3.04	AARON DR			
				3.09	SMITH HOLLOW RD			
				3.09	BLUEBIRD LA			
				3.38		2	24I	
				3.41	MD 807B BEDFORD RD			
				3.51	SPUR TO US 220			
				3.51	SPUR FR US 220			
				3.52	US 220 NO NAME			
				3.52	MD 807E SMOUSES MILL RD (AHEAD)			

ROUTE NUMBER.....MD 807A  
INVENTORY DIRECTION....EAST  
NAME: NAVES CROSS RD

SECONDARY	R	URB-LOCAL	UNDIVIDED NONE	0.00	MD 144 CHRISTIE RD/NAVES CROSS RD	2	24I	
				0.02	ENT TO PARK & RIDE			
				0.04		2	30I	
				0.10	CO 454 MASON RD			

ROUTE NUMBER.....MD 807B  
INVENTORY DIRECTION....NORTH  
NAME: BEDFORD RD

SECONDARY	R	URB-LOCAL	UNDIVIDED NONE	0.00	MD 807 BEDFORD RD	2	22I	
				0.11	SPUR TO SMOUSES MILL RD			
				0.12	CO 876 SMOUSES MILL RD			
				0.14	LINDSAYS WAY			
				0.38	CUL DE SAC			

\* A,B = UNIMPROVED; C = GRADED & DRAINED; D,E = SOIL, GRAVEL, STONE; F,G = LOW TYPE BITUMINOUS;  
H,I = HIGH TYPE BITUMINOUS; J = CONCRETE; K = BRICK; L = BLOCK

STATE HIGHWAY ADMINISTRATION OF MARYLAND  
HIGHWAY INFORMATION SERVICES DIVISION  
DATA SUPPORT GROUP

PAGE..... 47

STATE HIGHWAY LOCATION REFERENCE

ROUTE NUMBER.....MD 807C  
INVENTORY DIRECTION....SOUTH  
NAME: NO NAME

COUNTY-ALLEGANY  
SHA DISTRICT.....6  
DATE.....12/31/2001

SYSTEM	FUNCTIONAL CLASS	HWY TYPE	ACCESS CONTRL	MILEPOINT	MILEPOINT DESCRIPTION	MARKED LANES	SURFACE WIDTH/TYPE*	AADT
SECONDARY R	URB-LOCAL	UNDIVIDED	NONE	0.00 US 220	BEDFORD RD	2	20I	
				0.10	CUL DE SAC			

\*\*\*\*\*

ROUTE NUMBER.....MD 807D  
INVENTORY DIRECTION....NORTH  
NAME: PINE RIDGE RD

SECONDARY R	URB-LOCAL	UNDIVIDED	NONE	0.00 US 220	BEDFORD RD	2	24I	
				0.01	SPUR FR US 220			
				0.16 CO 877	GRANET RD			
				0.23 CO 459	PINE RIDGE RD (AHEAD)			

\*\*\*\*\*

ROUTE NUMBER.....MD 807E  
INVENTORY DIRECTION....NORTH  
NAME: SMOUSES MILL RD

SECONDARY R	URB-LOCAL	UNDIVIDED	NONE	0.81 CO 737	SMOUSES MILL RD (BACK)	2	22I	
				0.81 CO 458	HAZEN RD			
				0.87	SPUR TO US 220			
				0.87	SPUR FR US 220			
				0.88 US 220	NO NAME			
				0.88 MD 807	BEDFORD RD (AHEAD)			

\*\*\*\*\*

ROUTE NUMBER.....MD 830A  
INVENTORY DIRECTION....SOUTH  
NAME: NO NAME

SECONDARY R	RUR-LOCAL	UNDIVIDED	NONE	0.00 US 220	MCMULLEN HWY	2	14E	99
				0.02	ROAD END			

\* A,B = UNIMPROVED; C = GRADED & DRAINED; D,E = SOIL,GRAVEL,STONE; F,G = LOW TYPE BITUMINOUS;  
H,I = HIGH TYPE BITUMINOUS; J = CONCRETE; K = BRICK; L = BLOCK

STATE HIGHWAY ADMINISTRATION OF MARYLAND  
HIGHWAY INFORMATION SERVICES DIVISION  
DATA SUPPORT GROUP

STATE HIGHWAY LOCATION REFERENCE

ROUTE NUMBER.....MD 830B  
INVENTORY DIRECTION...NORTH  
NAME: NO NAME

COUNTY -ALLEGANY  
SHA DISTRICT.....6  
DATE.....12/31/2001

SYSTEM	FUNCTIONAL CLASS	HWY TYPE	ACCESS CONTRL	MILEPOINT	MILEPOINT DESCRIPTION	MARKED LANES	SURFACE WIDTH/TYPE*	AADT
SECONDARY R	RUR-LOCAL	UNDIVIDED	NONE	0.00	US 220 MCMULLEN HWY	2	15I	99
				0.01		2	15E	
				0.02		2	14J	
				0.04	ROAD END			

\*\*\*\*\*

ROUTE NUMBER.....MD 831A  
INVENTORY DIRECTION...NORTH  
NAME: OLD MT SAVAGE RD

SECONDARY R	URB-LOCAL	UNDIVIDED	NONE	0.00	US 40AL NATIONAL HWY	2	24I	599
				0.03		2	20I	
				0.05	SPEED LIMIT 30 MPH			
				0.06	STRUC #1002 BRADDOCK RUN			
				0.07	CO 381 GREENPOINT RD			
				0.17	R/R #CSX 832 238 D			
				0.28	CO 769 LIONZ LA			
				0.34	OP 440 BRADDOUR RD			
				0.46	MD 831I DAKOTA AVE	2	30I	
NAME: DAKOTA AVE				0.46				
				0.46	CO 728 DAKOTA ST			
				0.48	MD 36 MT SAVAGE RD			

\*\*\*\*\*

ROUTE NUMBER.....MD 831B  
INVENTORY DIRECTION...NORTH  
NAME: OLD MOUNT SAVAGE RD

SECONDARY R	URB-LOCAL	UNDIVIDED	NONE	0.00	ROAD END	2	16H	99
				0.03	MD 36C HOMEWOOD ST	2	22H	
				0.03	CO 421 HOMEWOOD ST			
				0.08	CO 868 IOWA DR	2	16H	
				0.11	ROAD END			

\* A,B = UNIMPROVED; C = GRADED & DRAINED; D,E = SOIL, GRAVEL, STONE; F,G = LOW TYPE BITUMINOUS;  
H,I = HIGH TYPE BITUMINOUS; J = CONCRETE; K = BRICK; L = BLOCK

STATE HIGHWAY ADMINISTRATION OF MARYLAND  
HIGHWAY INFORMATION SERVICES DIVISION  
DATA SUPPORT GROUP

STATE HIGHWAY LOCATION REFERENCE

ROUTE NUMBER.....MD 831C  
INVENTORY DIRECTION...NORTH  
NAME: KREIGBAUM RD

COUNTY-ALLEGANY  
SHA DISTRICT.....6  
DATE.....12/31/2001

SYSTEM	FUNCTIONAL CLASS	HWY TYPE	ACCESS CONTRL	MILEPOINT	MILEPOINT DESCRIPTION	MARKED LANES	SURFACE WIDTH/TYPE*	AADT
SECONDARY R	URB-LOCAL	UNDIVIDED	NONE	0.00	CO 408 PROENTY RD (BACK)	2	20I	699
				0.00	MD 36 MT SAVAGE RD			
				0.01	MD 831H NO NAME			
				0.03	SPEED LIMIT 25 MPH			
				0.12	OP 450 KLINE DR			
				0.43	CO 410 CONCORD DR			
				0.50	CO 411 WHITEHAIR ST			
				0.61	CO 412 DENNY DR			
				0.64	CO 416 SUDER LA			
				0.72	MD 35 ELLERSLIE RD			
				0.78	CO 417 CORRIGAN DR			
				0.83	CO 419 BEACHVIEW DR			
				0.86	STRUC #1003 JENNINGS RUN			
				0.90	MD 36 MT SAVAGE RD			
				0.90	CO 658 CASH VALLEY DR (AHEAD)			

ROUTE NUMBER.....MD 831D  
INVENTORY DIRECTION...NORTH  
NAME: PORTER TOWN RD

SECONDARY R	URB-LOCAL	UNDIVIDED	NONE	0.00	MD 36 MT SAVAGE RD	2	22I	199
				0.08	SPEED LIMIT 35 MPH			
				0.37	MD 36 MT SAVAGE RD			

ROUTE NUMBER.....MD 831F  
INVENTORY DIRECTION...EAST  
NAME: NO NAME

SECONDARY R	RUR-LOCAL	UNDIVIDED	NONE	0.00	ROAD END	2	22I	99
				0.04	MD 47 BARRELVILLE RD			

ROUTE NUMBER.....MD 831G  
INVENTORY DIRECTION...NORTH  
NAME: CABOOSE RD

SECONDARY R	URB-LOCAL	UNDIVIDED	NONE	0.00	ROAD END	2	10I	
-------------	-----------	-----------	------	------	----------	---	-----	--

\* A,B = UNIMPROVED; C = GRADED & DRAINED; D,E = SOIL, GRAVEL, STONE; F,G = LOW TYPE BITUMINOUS;  
H,I = HIGH TYPE BITUMINOUS; J = CONCRETE; K = BRICK; L = BLOCK

STATE HIGHWAY ADMINISTRATION OF MARYLAND  
HIGHWAY INFORMATION SERVICES DIVISION  
DATA SUPPORT GROUP

STATE HIGHWAY LOCATION REFERENCE

ROUTE NUMBER.....MD 831G CONTINUED  
INVENTORY DIRECTION...NORTH  
NAME: CABOOSE RD

COUNTY -ALLEGANY  
SHA DISTRICT.....6  
DATE.....12/31/2001

SYSTEM	FUNCTIONAL CLASS	HWY TYPE	ACCESS CONTRL	MILEPOINT	MILEPOINT DESCRIPTION	MARKED LANES	SURFACE WIDTH/TYPE*	AADT
SECONDARY R	URB-LOCAL	UNDIVIDED	NONE	0.12 MD 936	GEORGES CREEK RD	2	10I	

\*\*\*\*\*

ROUTE NUMBER.....MD 831H  
INVENTORY DIRECTION...WEST  
NAME: NO NAME

SECONDARY R	URB-LOCAL	UNDIVIDED	NONE	0.00 MD 831C	KREIGBAUM RD	2	20I	
				0.02 OP 451	KLINE DR			
				0.07	ROAD END			

\*\*\*\*\*

ROUTE NUMBER.....MD 831I  
INVENTORY DIRECTION...NORTH  
NAME: DAKOTA AVE

SECONDARY R	URB-LOCAL	UNDIVIDED	NONE	0.00 MD 831A	OLD MT SAVAGE RD/DAKOTA AVE	2	21I	
				0.00 CO 728	DAKOTA ST			
				0.04	ROAD END			

\*\*\*\*\*

ROUTE NUMBER.....MD 935  
INVENTORY DIRECTION...NORTH  
NAME: LEGISLATIVE RD

SECONDARY R	RUR-MINOR COLLECTOR	UNDIVIDED	NONE	0.00 CO 14	SUGAR MAPLE RD (BACK)	2	30I	3,599
				0.00 MD 36	GEORGES CREEK RD			
				0.02 CO 13	BERRYS LA			
				0.04 CO 9	LOWER GEORGES CREEK RD	2	20I	
				0.17	SPEED LIMIT 25 MPH			
U				0.28	STRUC #1020 MOORES RUN			
				0.28	IN CORP LMTS BARTON			
				0.30 OP 416	MOWBRAY RD			
				0.32 MU 186	PIEDMONT CT			
				0.39 MU 187	POTOMAC HOLLOW RD			
				0.45 MU 60	C ST	2	28I	
				0.53		2	22I	
				0.54	STRUC #1019 GEORGES CREEK			
				0.57 MU 230	WATER ST			

\* A,B = UNIMPROVED; C = GRADED & DRAINED; D,E = SOIL, GRAVEL, STONE; F,G = LOW TYPE BITUMINOUS;  
H,I = HIGH TYPE BITUMINOUS; J = CONCRETE; K = BRICK; L = BLOCK

STATE HIGHWAY ADMINISTRATION OF MARYLAND  
HIGHWAY INFORMATION SERVICES DIVISION  
DATA SUPPORT GROUP

STATE HIGHWAY LOCATION REFERENCE

ROUTE NUMBER.....MD 935 CONTINUED  
INVENTORY DIRECTION....NORTH  
NAME: LEGISLATIVE RD

COUNTY-ALLEGANY  
SHA DISTRICT.....6  
DATE.....12/31/2001

SYSTEM	FUNCTIONAL CLASS	HWY TYPE	ACCESS CONTRL	MILEPOINT	MILEPOINT DESCRIPTION	MARKED LANES	SURFACE WIDTH/TYPE*	AADT
SECONDARY U	RUR-MINOR COLLECTOR	UNDIVIDED	NONE	0.60 MU 200	N EUTAW ST	2	22I	3,599
				0.60 MU 201	S EUTAW ST			
				0.64 MU 190	S RAILROAD ST	2	25I	
				0.71 MU 170	MILL ST			
				0.76 MU8010	ALLEY 1			
				0.77 MU 240	RAILROAD ST			
				0.78	R/R #CSX 832 538 S			
				0.79 OP 405	LEGION RD			
				0.79 MU 20	B ST			
				0.81 MU 50	BRADLEY ST			
				0.82 MU 51	BRADLEY ST			
				0.84		2	26I	
				0.85 MU 150	LATROBE ST			
				0.92 MU 30	BARTLETT ST			
				0.95	STRUC #1018 BUTCHER RUN	2	20I	
				1.01 MU9020	B ALLEY			
				1.02 MU 210	WALNUT ST	2	25I	
				1.12 CO 857	TAKOMA DR			
				1.22 MU 185	OAK ST			
				1.25	SPEED LIMIT 40 MPH			
				1.41	OUT CORP LMTS BARTON			
				1.65 CO 28	LAUREL RUN RD	2	20I	
				1.65 CO 688	WATERSIDE ST			
				1.65 CO 857	TAKOMA DR			
				1.80	STRUC #1017 GEORGES CREEK			
				1.90 CO 37	ROYALE LA			
				1.91 CO 32	MOSCOW ST			
				1.95 CO 38	RAINBOW LA			
				2.00 CO 39	RED ROSE LA			
				2.04 MD 935A	NO NAME			
				2.21	SPEED LIMIT 25 MPH			
				2.30	STRUC #1016 GEORGES CREEK			
				2.50 CO 40	MINE ST			
				2.58 CO 42	NIKEP LA			
				2.76		2	22I	
				2.97		2	40I	
				2.99 MD 36	GEORGES CREEK RD			

R

\* A,B = UNIMPROVED; C = GRADED & DRAINED; D,E = SOIL,GRAVEL,STONE; F,G = LOW TYPE BITUMINOUS;  
H,I = HIGH TYPE BITUMINOUS; J = CONCRETE; K = BRICK; L = BLOCK

STATE HIGHWAY ADMINISTRATION OF MARYLAND  
HIGHWAY INFORMATION SERVICES DIVISION  
DATA SUPPORT GROUP

STATE HIGHWAY LOCATION REFERENCE

ROUTE NUMBER.....MD 935A  
INVENTORY DIRECTION....EAST  
NAME: NO NAME

COUNTY-ALLEGANY  
SHA DISTRICT.....6  
DATE.....12/31/2001

SYSTEM	FUNCTIONAL CLASS	HWY TYPE	ACCESS CONTRL	MILEPOINT	MILEPOINT DESCRIPTION	MARKED LANES	SURFACE WIDTH/TYPE*	AADT
SECONDARY R	RUR-LOCAL	UNDIVIDED	NONE	0.00 MD 935	LEGISLATIVE RD	2	20I	3,299
				0.10 MD 36	GEORGES CREEK RD			

\*\*\*\*\*

ROUTE NUMBER.....MD 936  
INVENTORY DIRECTION....NORTH  
NAME: GEORGES CREEK RD

SECONDARY U	RUR-MAJOR COLLECTOR	UNDIVIDED	NONE	0.00 MU 55	GEORGES CREEK RD (BACK)	2	20I	1,675
				0.00 MU 50	CHURCH ST			
				0.01 MU 150	WILSON RD			
				0.01 MU 120	PARSONAGE RD			
R				0.11	OUT CORP LMTS MIDLAND			
				0.18	SPEED LIMIT 50 MPH			
				0.21		2	22I	
				0.33		2	25I	
				0.57		2	22I	
	RUR-MINOR COLLECTOR			0.97 CO 70	KLONDIKE RD			
				1.03 CO 86	OCEAN HILL RD			
				2.54 CO 681	CABIN RUN RD			
				2.56	SPEED LIMIT 35 MPH			
	URB-COLLECTOR			2.81 CO 74	SHAFT RD			1,875
				2.83 CO 104	SLOAN AVE			
				2.90 CO 105	KERR RD			
				3.20		2	24I	
				3.32 IS 68	NATIONAL FREEWAY			
				3.32	STRUC #1113			
				3.50 MD 831G	CABOOSE RD			
				3.52		2	22I	
				3.78 CO 699	WELSH HILL RD			
				3.78 CO 846	CHERRY LA			
				3.79 OP 151	NO NAME			
				3.99 CO 148	MARTIN RUN RD			
				4.13 CO 152	AVENUE A			
				4.23 OP 25	TROUTMAN LA			
				4.28 CO 149	POWELLS LA			
				4.30	SPEED LIMIT 25 MPH			
				4.33 CO 150	THIRD ST			
				4.39 CO 153	GRAHAM ST			
				4.40 CO 155	WALNUT ST			
				4.48 CO 833	GLENN ST			

\* A,B = UNIMPROVED; C = GRADED & DRAINED; D,E = SOIL, GRAVEL, STONE; F,G = LOW TYPE BITUMINOUS;  
H,I = HIGH TYPE BITUMINOUS; J = CONCRETE; K = BRICK; L = BLOCK



STATE HIGHWAY ADMINISTRATION OF MARYLAND  
HIGHWAY INFORMATION SERVICES DIVISION  
DATA SUPPORT GROUP

STATE HIGHWAY LOCATION REFERENCE

ROUTE NUMBER.....MD 936 CONTINUED  
INVENTORY DIRECTION....NORTH  
NAME: GRANT ST

COUNTY-ALLEGANY  
SHA DISTRICT.....6  
DATE.....12/31/2001

SYSTEM	FUNCTIONAL CLASS	HWY TYPE	ACCESS CONTRL	MILEPOINT	MILEPOINT DESCRIPTION	MARKED LANES	SURFACE WIDTH/TYPE*	AADT
SECONDARY R	URB-COLLECTOR	UNDIVIDED	NONE	4.62 MU 270	GREENE ST	2	22I	1,875
U				4.65	IN CORP LMTS FROSTBURG			
				4.75		2	21I	
				4.81 MU 110	BLAIR ST	2	27I	
				4.85 MU8070	ALLEY #7			
				4.89 MU 370	MCCULLOH ST			
				4.93 MU8010	ALLEY #1			
				4.96 MU 550	WASHINGTON ST			
				5.00 MU 380	MECHANIC ST			
				5.04 US 40AL	MAIN ST			
				5.04 MU 260	GRANT ST (AHEAD)			

\*\*\*\*\*

ROUTE NUMBER.....MD 937  
INVENTORY DIRECTION....NORTH  
NAME: MAIN ST

MUNICIPAL U	RUR-LOCAL	UNDIVIDED	NONE	0.00 MD 135	CHURCH ST	2	28I	1,099
				0.00 MU 300	MARYLAND ST			
				0.00	BEGIN MUNICIPAL MAINTENANCE			
				0.01	SPUR FR MD 135			
				0.02 MU8000	BANK ALLEY			
				0.04	SPEED LIMIT 25 MPH			
				0.08 MU 111	VICTORY POST DR			
				0.20 MU 350	OAKVIEW DR	2	22I	
				0.28		2	20I	
				0.30 MU 360	PHILOS AVE			
				0.36	STRUC #1022 GEORGES CREEK	2	24I	
				0.41 MU 260	LINCOLN DR			
				0.46		2	22I	
				0.50 MU 450	ROSS ST			
				0.50 MU 510	WAVERLY ST			
				0.65 MU 230	KOLBERGES HILL RD	2	20I	
				0.75 MU 230	KOLBERGES HILL RD			
SECONDARY R				1.07	OUT CORP LMTS WESTERNPORT			
				1.07	END MUNICIPAL MAINTENANCE			
				1.07	BEGIN STATE MAINTENANCE			
				1.53 MD 36	GEORGES CREEK RD			

\* A,B = UNIMPROVED; C = GRADED & DRAINED; D,E = SOIL, GRAVEL, STONE; F,G = LOW TYPE BITUMINOUS;  
H,I = HIGH TYPE BITUMINOUS; J = CONCRETE; K = BRICK; L = BLOCK

STATE HIGHWAY ADMINISTRATION OF MARYLAND  
HIGHWAY INFORMATION SERVICES DIVISION  
DATA SUPPORT GROUP

STATE HIGHWAY LOCATION REFERENCE

ROUTE NUMBER.....MD 939  
INVENTORY DIRECTION...NORTH  
NAME: NO NAME

COUNTY -ALLEGANY  
SHA DISTRICT.....6  
DATE.....12/31/2001

SYSTEM	FUNCTIONAL CLASS	HWY TYPE	ACCESS CONTRL	MILEPOINT	MILEPOINT	DESCRIPTION	MARKED LANES	SURFACE WIDTH/TYPE*	AADT
SECONDARY R	RUR-LOCAL	UNDIVIDED	NONE	0.00	MD 36	GEORGES CREEK RD	2	24I	
				0.01		ROAD END			

\*\*\*\*\*

ROUTE NUMBER.....MD 942  
INVENTORY DIRECTION...NORTH  
NAME: BRIDGE ST

SECONDARY U	URB-MINOR ARTERIAL	UNDIVIDED	NONE	0.00		WEST VIRGINIA ST/L	2	28I	999
				0.00		BEG BR			
				0.03		STRUC #1066 POTOMAC RIVER			
				0.06		END BR			
				0.06	MU 435	BRIDGE ST (AHEAD)			

\*\*\*\*\*

ROUTE NUMBER.....MD 948AD  
INVENTORY DIRECTION...NORTH  
NAME: PLEASANT VALLEY RD

SECONDARY R	RUR-MINOR COLLECTOR	UNDIVIDED	NONE	0.00	MD 144	NATIONAL PIKE	2	22I	999
				0.03	RP 6804	RAMP 4 FR MD 948 AD TO IS 68			
				0.03	RP 6806	RAMP 6 FR IS 68 TO MD 948 AD			
				0.07	IS 68	NATIONAL FREEWAY			
				0.07		STRUC #1150			
				0.07		EXIT #50			
				0.13			3	36I	
				0.14	RP 6802	RAMP 2 FR IS 68 TO MD 948 AD			
				0.14	RP 6808	RAMP 8 FR MD 948 AD TO IS 68			
				0.20	CO 481	PLEASANT VALLEY RD			
				0.20	SR 28	LAKEVIEW DR (AHEAD)			

\*\*\*\*\*

ROUTE NUMBER.....MD 948AE  
INVENTORY DIRECTION...SOUTH  
NAME: ROCKY GAP RD

SECONDARY R	RUR-LOCAL	UNDIVIDED	NONE	2.42	CO 457	ROCKY GAP RD (BACK)	2	20I	
				2.56	IS 68	NATIONAL FREEWAY			
				2.56		STRUC #1151			

\* A,B = UNIMPROVED; C = GRADED & DRAINED; D,E = SOIL, GRAVEL, STONE; F,G = LOW TYPE BITUMINOUS;  
H,I = HIGH TYPE BITUMINOUS; J = CONCRETE; K = BRICK; L = BLOCK

STATE HIGHWAY ADMINISTRATION OF MARYLAND  
HIGHWAY INFORMATION SERVICES DIVISION  
DATA SUPPORT GROUP

STATE HIGHWAY LOCATION REFERENCE

ROUTE NUMBER.....MD 948AE CONTINUED  
INVENTORY DIRECTION....SOUTH  
NAME: ROCKY GAP RD

COUNTY-ALLEGANY  
SHA DISTRICT.....6  
DATE.....12/31/2001

SYSTEM	FUNCTIONAL CLASS	HWY TYPE	ACCESS CONTRL	MILEPOINT	MILEPOINT DESCRIPTION	MARKED LANES	SURFACE WIDTH/TYPE*	AADT
SECONDARY R	RUR-LOCAL	UNDIVIDED	NONE	2.60 MD 144	NATIONAL PIKE	2	20I	

\*\*\*\*\*

ROUTE NUMBER.....MD 948AF  
INVENTORY DIRECTION....NORTH  
NAME: JEFFRIES RD

SECONDARY R	RUR-LOCAL	UNDIVIDED	NONE	0.62 CO 472	JEFFRIES RD (BACK)	2	22I	204
				0.75 IS 68	NATIONAL FREEWAY			
				0.75	STRUC #1155			
				0.91 CO 472	JEFFRIES RD (AHEAD)			

\*\*\*\*\*

ROUTE NUMBER.....MD 948AL  
INVENTORY DIRECTION....SOUTH  
NAME: MV SMITH RD

SECONDARY R	RUR-MINOR COLLECTOR	UNDIVIDED	NONE	1.53 CO 570	M V SMITH RD (BACK)	2	24I	999
				1.58	SPEED LIMIT 40 MPH			
				1.65 RP 6808	RAMP 8 FR MD 948 AL TO IS 68			
				1.66 RP 6807	RAMP 7 FR IS 68 TO MD 948 AL			
	RUR-LOCAL			1.80 IS 68	NATIONAL FREEWAY			
				1.80	STRUC #1130			
				1.80	EXIT #64			
				1.86 RP 6806	RAMP 6 FR IS 68 TO MD 948 AL			
				1.86 RP 6804	RAMP 4 FR MD 948 AL TO IS 68			
				1.90 SR 33	FORESTY CT	2	20I	
				2.00 SR 10	NO NAME	2	34I	
				2.02 CO 570	M V SMITH RD (AHEAD)			

\*\*\*\*\*

ROUTE NUMBER.....MD 948AM  
INVENTORY DIRECTION....WEST  
NAME: FLINTSTONE DR

SECONDARY R	RUR-LOCAL	UNDIVIDED	NONE	0.00 CO 740	BLACK VALLEY RD (BACK)	2	22I	
				0.00 CO 505	FLINTSTONE CREEK RD			
				0.00 MD 948AO	BLACK VALLEY RD			
				0.13	ENT TO PARK & RIDE			

\* A,B = UNIMPROVED; C = GRADED & DRAINED; D,E = SOIL, GRAVEL, STONE; F,G = LOW TYPE BITUMINOUS;  
H,I = HIGH TYPE BITUMINOUS; J = CONCRETE; K = BRICK; L = BLOCK

STATE HIGHWAY ADMINISTRATION OF MARYLAND  
HIGHWAY INFORMATION SERVICES DIVISION  
DATA SUPPORT GROUP

STATE HIGHWAY LOCATION REFERENCE

ROUTE NUMBER.....MD 948AM CONTINUED  
INVENTORY DIRECTION....WEST  
NAME: FLINTSTONE DR

COUNTY -ALLEGANY  
SHA DISTRICT.....6  
DATE.....12/31/2001

SYSTEM	FUNCTIONAL CLASS	HWY TYPE	ACCESS CONTRL	MILEPOINT	MILEPOINT DESCRIPTION	MARKED LANES	SURFACE WIDTH/TYPE*	AADT
SECONDARY R	RUR-LOCAL	UNDIVIDED	NONE	0.25	RP 6805 RAMP 5 FR IS 68 TO MD 948 AM	2	22I	
				0.25	EXIT #56			
				0.26	RP 6807 RAMP 7 FR MD 948 AM TO IS 68			
				0.61	ROAD END			

\*\*\*\*\*

ROUTE NUMBER.....MD 948AO  
INVENTORY DIRECTION....SOUTH  
NAME: BLACK VALLEY RD

SECONDARY R	RUR-MINOR COLLECTOR	UNDIVIDED	NONE	0.00	CO 505 FLINTSTONE CREEK RD (BACK)	2	20I	999
				0.00	CO 740 BLACK VALLEY RD			
				0.00	MD 948AM FLINTSTONE DR			
				0.19	IS 68 NATIONAL FREEWAY	2	24I	
				0.19	STRUC #1077			
				0.31	MD 144 OLD NATIONAL PIKE			
				0.31	CO 848 MURLEYS BRANCH RD (AHEAD)			

\*\*\*\*\*

ROUTE NUMBER.....MD 948C  
INVENTORY DIRECTION....NORTH  
NAME: NO NAME

SECONDARY R	RUR-LOCAL	UNDIVIDED	NONE	0.00	MD 144 NATIONAL PIKE	2	26I	
				0.02	RP 6807 RAMP 7 FR MD 948 C TO IS 68	2	22I	
				0.15		2	14I	
				0.17		2	12E	
				0.39	ROAD END			

\*\*\*\*\*

ROUTE NUMBER.....MD 948M  
INVENTORY DIRECTION....WEST  
NAME: W WILSON RD

SECONDARY R	RUR-LOCAL	UNDIVIDED	NONE	0.00	MD 144 NATIONAL PIKE	2	22I	99
				0.07		2	22H	
				0.37		2	28H	
				0.44	CO 502 STREET RD			
				0.44	CO 501 WEST WILSON RD (AHEAD)			

\* A,B = UNIMPROVED; C = GRADED & DRAINED; D,E = SOIL, GRAVEL, STONE; F,G = LOW TYPE BITUMINOUS;  
H,I = HIGH TYPE BITUMINOUS; J = CONCRETE; K = BRICK; L = BLOCK

STATE HIGHWAY ADMINISTRATION OF MARYLAND  
HIGHWAY INFORMATION SERVICES DIVISION  
DATA SUPPORT GROUP

STATE HIGHWAY LOCATION REFERENCE

ROUTE NUMBER.....MD 948Y  
INVENTORY DIRECTION...NORTH  
NAME: HIGH GERMANY RD

COUNTY-ALLEGANY  
SHA DISTRICT.....6  
DATE.....12/31/2001

SYSTEM	FUNCTIONAL CLASS	HWY TYPE	ACCESS CONTRL	MILEPOINT	MILEPOINT DESCRIPTION	MARKED LANES	SURFACE WIDTH/TYPE*	AADT
SECONDARY R	RUR-LOCAL	UNDIVIDED	NONE	0.00 US 40SC	NATIONAL PIKE	2	24I	
				0.03 RP 6806	RAMP 6 FR IS 68 TO MD 948 Y			
				0.03 RP 6804	RAMP 4 FR MD 948 Y TO IS 68			
				0.07 IS 68	NATIONAL FREEWAY			
				0.07	STRUC #1128			
				0.07	EXIT #72			
				0.11 RP 6802	RAMP 2 FR IS 68 TO MD 948 Y			
				0.29 RP 6808	RAMP 8 FR MD 948 Y TO IS 68			
				0.35 CO 601	EARTH RD			
				0.37	STRUC #W0011 SIDELING HILL CREEK			
				0.37	WASHINGTON CO/L			

\*\*\*\*\*

ROUTE NUMBER.....MD 949  
INVENTORY DIRECTION...NORTH  
NAME: W BRADDOCK RD

SECONDARY R	URB-LOCAL	UNDIVIDED	NONE	0.00 CO 331	CLUBHOUSE RD (BACK)	2	24I	99
				0.00 MD 658	VOCKE RD			
				0.05	SPEED LIMIT 30 MPH			
				0.56	ROAD END			

\*\*\*\*\*

ROUTE NUMBER.....MD 949A  
INVENTORY DIRECTION...EAST  
NAME: NO NAME

SECONDARY R	URB-LOCAL	UNDIVIDED	NONE	0.00 MD 53	WINCHESTER RD	2	26I	
				0.12	ROAD END			

\*\*\*\*\*

ROUTE NUMBER.....MD 951  
INVENTORY DIRECTION...NORTH  
NAME: VINE ST

SECONDARY R	URB-LOCAL	UNDIVIDED	NONE	0.00 OP 444	MRI RD (BACK)	2	18I	99
				0.00 MD 53	WINCHESTER RD			
				0.02 OP 85	OLEANDER DR	2	20I	
				0.07 CO 280	FERN ST			

\* A,B = UNIMPROVED; C = GRADED & DRAINED; D,E = SOIL, GRAVEL, STONE; F,G = LOW TYPE BITUMINOUS;  
H,I = HIGH TYPE BITUMINOUS; J = CONCRETE; K = BRICK; L = BLOCK

STATE HIGHWAY ADMINISTRATION OF MARYLAND  
HIGHWAY INFORMATION SERVICES DIVISION  
DATA SUPPORT GROUP

STATE HIGHWAY LOCATION REFERENCE

ROUTE NUMBER.....MD 951 CONTINUED  
INVENTORY DIRECTION....NORTH  
NAME: VINE ST

COUNTY -ALLEGANY  
SHA DISTRICT.....6  
DATE.....12/31/2001

SYSTEM	FUNCTIONAL CLASS	HWY TYPE	ACCESS CONTRL	MILEPOINT	MILEPOINT	DESCRIPTION	MARKED LANES	SURFACE WIDTH/TYPE*	AADT
SECONDARY R	URB-LOCAL	UNDIVIDED	NONE	0.21	OP 84	VINE ST	2	20I	99
				0.23	MD 53	WINCHESTER RD			

\*\*\*\*\*

ROUTE NUMBER.....MD 952  
INVENTORY DIRECTION....NORTH  
NAME: HILLCREST DR

SECONDARY R	URB-LOCAL	UNDIVIDED	NONE	0.00	RP 6807	RAMP 7 FR IS 68 TO MD 952	2	24I	
				0.00	RP 6808	RAMP 8 FR MD 952 TO IS 68			
				0.04	OP 174	NO NAME			
				0.07			2	20I	
				0.12		BEG BR	2	22J	
				0.14	IS 68	NATIONAL FREEWAY			
				0.14		STRUC #1081			
				0.14		EXIT #45			
				0.16		END BR	2	20I	
				0.17	OP 175	NO NAME			
				0.17	MD 952A	RANNELLS RD			
				0.22	RP 6804	RAMP 4 FR MD 952 TO IS 68			
				0.22	RP 6806	RAMP 6 FR IS 68 TO MD 952			
				0.31	OP 176	NO NAME (AHEAD)			

\*\*\*\*\*

ROUTE NUMBER.....MD 952A  
INVENTORY DIRECTION....EAST  
NAME: RANNELLS RD

SECONDARY R	URB-LOCAL	UNDIVIDED	NONE	0.00	MD 952	HILLCREST DR	2	20I	
				0.00	OP 175	NO NAME			
				0.08			2	16I	
				0.11			2	20I	
				0.12		AERIE RD			
				0.18			2	10I	
				0.37		ROAD END			

\* A,B = UNIMPROVED; C = GRADED & DRAINED; D,E = SOIL,GRAVEL,STONE; F,G = LOW TYPE BITUMINOUS;  
H,I = HIGH TYPE BITUMINOUS; J = CONCRETE; K = BRICK; L = BLOCK

STATE HIGHWAY ADMINISTRATION OF MARYLAND  
HIGHWAY INFORMATION SERVICES DIVISION  
DATA SUPPORT GROUP

STATE HIGHWAY LOCATION REFERENCE

ROUTE NUMBER.....MD 956  
INVENTORY DIRECTION....EAST  
NAME: NO NAME

COUNTY-ALLEGANY  
SHA DISTRICT.....6  
DATE.....12/31/2001

SYSTEM	FUNCTIONAL CLASS	HWY TYPE	ACCESS CONTRL	MILEPOINT	MILEPOINT DESCRIPTION	MARKED LANES	SURFACE WIDTH/TYPE*	AADT
SECONDARY R	RUR-MAJOR COLLECTOR	UNDIVIDED	NONE	0.00	US 220	2	30I	7,325
				0.02	SPURS TO & FR US 220	2	24I	
				0.19	SPEED LIMIT 35 MPH			
				0.28	BEG BR			
				0.29	R/R #CSX 144 711 T			
				0.30	R/R #CSX 832 496 H			
				0.30	STRUC #1097			
				0.33	END BR			
				0.43	BEG BR			
				0.48	STRUC #1098 POTOMAC RIVER			
				0.48	WEST VIRGINIA ST/L			
				0.53	END STRUCTURE IN WEST VIRGINIA			

\* A,B = UNIMPROVED; C = GRADED & DRAINED; D,E = SOIL, GRAVEL, STONE; F,G = LOW TYPE BITUMINOUS;  
H,I = HIGH TYPE BITUMINOUS; J = CONCRETE; K = BRICK; L = BLOCK

