

2001

Calendar Year

HIGHWAY LOCATION REFERENCE

ALL INTERSECTIONS

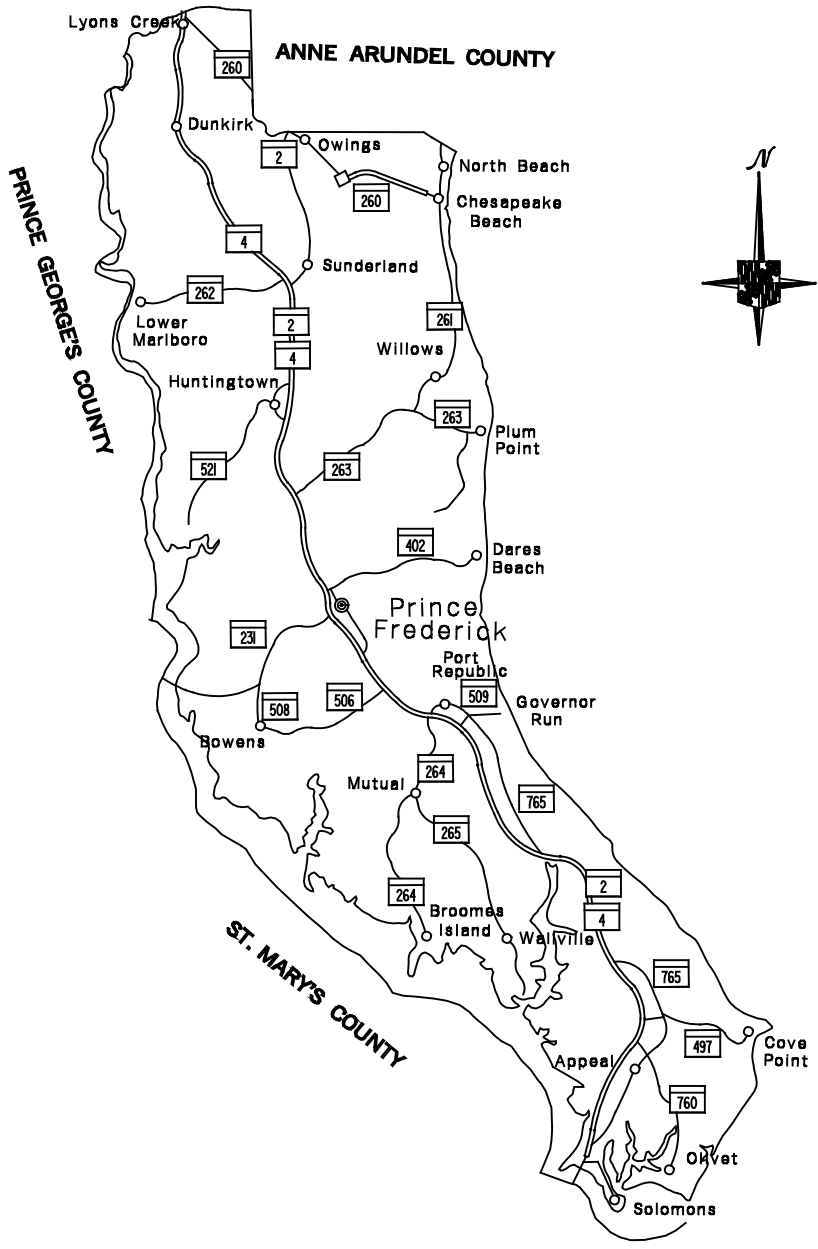
Data as of December 31, 2001

CALVERT





COUNTY

SHA DISTRICT #5

C



LEGEND

-  Multi Lane Divided Highway
Access Fully Controlled
-  Multi Lane Divided Highway
-  Undivided Highway
-  Local Highway

This map is intended for use as a reference only.
 For more detailed maps, please contact:
 Kevin Powers of the
 Highway Information Services Division at:
 410-545-5518 or
 by email to kpowers@sha.state.md.us

**CALVERT COUNTY
 HIGHWAY LOCATION
 REFERENCE MAP**

2001

PREPARED BY THE
Maryland Department of Transportation
 STATE HIGHWAY ADMINISTRATION
 HIGHWAY INFORMATION SERVICES DIVISION

0  4 MILES

ROUTE ALERT LIST

CALVERT COUNTY

None

MARYLAND STATE HIGHWAY ADMINISTRATION
HIGHWAY INFORMATION SERVICES DIVISION
STATE MAINTAINED HIGHWAYS ON THE NATIONAL HIGHWAY SYSTEM
AS OF DECEMBER 31, 2001

CALVERT COUNTY

ROUTE	BEGIN MILEPOINT	BEGIN DESCRIPTION	END MILEPOINT	END DESCRIPTION
MD 2	0.17	MD 4 SOLOMONS ISLAND RD	27.57	MD 4 SOUTHERN MD BLVD
MD 4	0.00	ST MARYS CO/L	0.71	MD 2 SOLOMONS ISLAND RD (AHEAD)
MD 4	28.11	MD 2 SOLOMONS ISLAND RD (BACK)	36.43	ANNE ARUNDEL CO/L
MD 231	0.00	CHARLES CO/L	5.56	MD 2 SOLOMONS ISLAND RD

STATE HIGHWAY ADMINISTRATION OF MARYLAND
HIGHWAY INFORMATION SERVICES DIVISION
DATA SUPPORT GROUP

PAGE..... 1

STATE HIGHWAY LOCATION REFERENCE

ROUTE NUMBER.....MD 2
INVENTORY DIRECTION...NORTH
NAME: SOLOMONS ISLAND RD S

COUNTY-CALVERT
SHA DISTRICT.....5
DATE.....12/31/2001

SYSTEM	FUNCTIONAL CLASS	HWY TYPE	ACCESS CONTRL	MILEPOINT	MILEPOINT DESCRIPTION	MARKED LANES	SURFACE WIDTH/TYPE*	AADT
SECONDARY R	URB-MINOR ARTERIAL	UNDIVIDED	NONE	0.00	CO1090 SOLOMONS ISLAND RD S (BACK)	2	24I	5,750
				0.00	CO 205 LORE RD			
				0.00	MD 2G NO NAME			
				0.13	MD 765R SOLOMONS ISLAND RD S	1	40I	
NAME: SOLOMONS ISLAND RD				0.13				
PRIMARY	RUR-OTHER PRIN ART	DIVIDED		0.17	MD 4 SOLOMONS ISLAND RD	4	48I	22,225
				0.21	THOMAS JOHNSON RD			
				0.22	SPEED LIMIT 45 MPH			
				0.31	SPUR TO MD 765R			
				0.66	SPUR FR MD 765R			
				0.92	MD 2W CRESTON LA			
				1.11	MD 765Y PATUXENT POINT PKWY			
				1.11	OP 816 PATUXENT POINT PKWY			
				1.15	SPEED LIMIT 55 MPH			
				1.43	MD 2V DOWELL RD			
				1.43	MD 2AC MONTECELLO DR			
				2.58	ATR STATION #0065			
				2.83	MD 2U COSTER MILLBRIDGE RD			
				3.26	MD 2Y MYSTIC LA			22,050
				3.26	MD 760 ROUSBY HALL RD			
				3.76	COL162 SWEETWATER RD			
				4.36	MD 497 COVE POINT RD			21,650
				4.82	MD 2Q NO NAME			
				6.12	MD 765Q PARDOE RD/H G TRUEMAN RD			
				6.60	MD 765Q PARDOE RD			
				7.00	MD 765P NURSERY RD			
				7.43	MD 2P WHITE SANDS DR/NURSERY RD			
				8.00	MD 765N SAW MILL RD			
				8.00	MD 2N NO NAME			
				8.39	MD 2M NO NAME			
				8.84	MD 765M FLAG POND PKWY			
				8.84	MD 765N SAW MILL RD			
		PART		9.65	MD 2A NO NAME			23,350
				9.65	MD 765 ST LEONARD RD			
				10.03	MD 2L PARRAN RD			
				10.85	MD 2H NO NAME			
				11.74	MD 765J CALVERT BEACH RD			
				11.74	MD 765S BALL RD			
				12.38	MD 2K LANCASTER DR			
				12.78	MD 2O DAVID GRAY RD			
				13.22	MD 2J WESTERN SHORES BLVD			

* A,B = UNIMPROVED; C = GRADED & DRAINED; D,E = SOIL, GRAVEL, STONE; F,G = LOW TYPE BITUMINOUS;
H,I = HIGH TYPE BITUMINOUS; J = CONCRETE; K = BRICK; L = BLOCK

PAGE..... 1

STATE HIGHWAY ADMINISTRATION OF MARYLAND
HIGHWAY INFORMATION SERVICES DIVISION
DATA SUPPORT GROUP

STATE HIGHWAY LOCATION REFERENCE

ROUTE NUMBER.....MD 2 CONTINUED
INVENTORY DIRECTION...NORTH
NAME: SOLOMONS ISLAND RD

COUNTY-CALVERT
SHA DISTRICT.....5
DATE.....12/31/2001

SYSTEM	FUNCTIONAL CLASS	HWY TYPE	ACCESS CONTRL	MILEPOINT	MILEPOINT DESCRIPTION	MARKED LANES	SURFACE WIDTH/TYPE*	AADT
PRIMARY	R	RUR-OTHER PRIN ART	DIVIDED PART	13.22 MD 2I	NO NAME	4	48I	23,350
				13.82 MD 765B	NO NAME			27,075
				14.24 MD 765O	PARKERS CREEK RD			
				14.62	MD 765 (SB/L) ST LEONARD RD			
			NONE	14.64 MD 264	BROOMES ISLAND RD			35,550
				14.66 MD 765	ST LEONARD RD			
				15.21 OP 651	WOOD ACRES CT			
				15.21 CO1041	WHISPERING DR			
				15.91 CO 779	MOUNTAIN TRAIL			
				16.28 MD 506	SIXES RD			36,550
				16.55 CO 48	GERMAN CHAPEL RD			
				17.01 MD 765A	MAIN ST			36,250
				18.12 OP 733	WESTLAKE BLVD			
				18.14	SPEED LIMIT 45 MPH			
				18.24 CO 871	OLD FIELD LA			
				18.42 CO 208	DUKE ST			
				18.55	SPUR FR MD 231			
				18.55	SPUR TO MD 231			
				18.57 MD 231	HALLOWING POINT RD/CHURCH ST			45,850
				18.59	SPUR TO MD 231			
				18.59	SPUR FR MD 231			
				18.66 CO1039	TRADITIONAL WAY			
				19.00 CO 874	COMMERCE LA			
				19.12 MD 765A	MAIN ST			
				19.18	SPUR FR MD 765A			
				19.27 CO 244	W DARES BEACH RD			42,550
				19.27 MD 402	DARES BEACH RD			
				19.58 CO 918	STEEPLE CHASE RD			
				19.63		4	46I	
				19.66 CO1143	BRASCHERS BLVD			
				19.76 CO 870	FOX RUN BLVD			
				19.76	CHAPLINE PL BLVD (ENT TO SC)			
				19.93	TRASKERS BLVD (ENT TO SC)			
				20.02 CO 869	HARROW LA			
				20.20 CO 45	STOAKLEY RD			
				20.20 CO 138	HOSPITAL RD			
				20.30	SPEED LIMIT 55 MPH			
				20.55 OP 82	NO NAME			
				20.86 CO 50	MACKALL RD			
				20.92 CO 165	M F BOWEN RD			
				21.47 CO1031	SOUTH VIEW DR			
				21.67 CO 174	ROBSHIRE MANOR RD	4	48I	

* A,B = UNIMPROVED; C = GRADED & DRAINED; D,E = SOIL, GRAVEL, STONE; F,G = LOW TYPE BITUMINOUS;
H,I = HIGH TYPE BITUMINOUS; J = CONCRETE; K = BRICK; L = BLOCK

STATE HIGHWAY ADMINISTRATION OF MARYLAND
HIGHWAY INFORMATION SERVICES DIVISION
DATA SUPPORT GROUP

STATE HIGHWAY LOCATION REFERENCE

ROUTE NUMBER.....MD 2 CONTINUED
INVENTORY DIRECTION...NORTH
NAME: SOLOMONS ISLAND RD

COUNTY-CALVERT
SHA DISTRICT.....5
DATE.....12/31/2001

SYSTEM	FUNCTIONAL CLASS	HWY TYPE	ACCESS CONTRL	MILEPOINT	MILEPOINT DESCRIPTION	MARKED LANES	SURFACE WIDTH/TYPE*	AADT
PRIMARY	RUR-OTHER PRIN ART	DIVIDED	NONE	22.04 MD 263	PLUM POINT RD	4	48I	32,350
				22.13	STRUC #4002 HUNTING CREEK			
				22.13	STRUC #4003 HUNTING CREEK			
				22.47 CO 100	WALTON RD	4	46I	
				22.47	CALVERTON SCHOOL RD			
				22.61 CO 345	HILLSIDE CT			
				22.75 CO 212	MAIN ST			
				23.19 CO 41	BOWIE SHOP RD			
				23.51		4	48I	
				23.62 CO 167	ARMIGER RD			
				23.92	THOMAS GANT RD			
				23.99 CO 746	RADCLIFFE DR			
				24.28 CO 33	COX RD			33,150
				24.28 MD 524	OLD TOWN RD			
				24.96 MD 524	OLD TOWN RD			
				24.96 CO1095	SCARLETT DR			
				25.20 CO 570	HARVEY RD			
				25.25 CO1069	WALNUT CREEK RD			
				25.48 CO 28	POND WOODS RD			
				25.61 CO 29	NO NAME			
				25.74 CO 276	KYLERS RD			
				25.77 CO 29	NO NAME			
				25.85 CO 990	SHECKELLS LA			
				25.88 CO 25	SHECKELLS RD			
				26.02 CO 2	CHERRY HILL RD			
				26.17 CO1104	NORTHWEST DR			
				26.58 CO1103	OXFORD WAY			
				26.80 CO 284	SUN PARK LA			
				26.99 CO 825	HOILE LA			
				27.14 CO 2	CHERRY HILL RD			
				27.21 CO 467	LLEWELYN LA			
				27.30 OP 817	MISS SAMS WAY			
				27.45 CO1068	PROSPECT DR			
	RUR-MAJOR COLLECTOR			27.57 MD 4	SOUTHERN MD BLVD	2	28I	10,650
		UNDIVIDED		27.63 MD 765G	NO NAME	2	24I	
				27.67	SPEED LIMIT 50 MPH			
				27.82 MD 262	LOWER MARLBORO RD			
				28.11 CO 309	SUNDERLAND DR			
				28.23 CO 23	DALRYMPLE RD			
				28.33 CO 24	C JONES RD			
				28.33 MD 765F	NO NAME			
				28.46 MD 765E	KENT RD			

* A,B = UNIMPROVED; C = GRADED & DRAINED; D,E = SOIL, GRAVEL, STONE; F,G = LOW TYPE BITUMINOUS;
H,I = HIGH TYPE BITUMINOUS; J = CONCRETE; K = BRICK; L = BLOCK

STATE HIGHWAY ADMINISTRATION OF MARYLAND
HIGHWAY INFORMATION SERVICES DIVISION
DATA SUPPORT GROUP

STATE HIGHWAY LOCATION REFERENCE

ROUTE NUMBER.....MD 2 CONTINUED
INVENTORY DIRECTION...NORTH
NAME: SOLOMONS ISLAND RD

COUNTY-CALVERT
SHA DISTRICT.....5
DATE.....12/31/2001

SYSTEM	FUNCTIONAL CLASS	HWY TYPE	ACCESS CONTRL	MILEPOINT	MILEPOINT DESCRIPTION	MARKED LANES	SURFACE WIDTH/TYPE*	AADT
PRIMARY	R	RUR-MAJOR COLLECTOR	UNDIVIDED	NONE	28.66 CO 21			
					PUSHAW STATION RD	2	24I	10,650
				28.80 MD 765D	WAYSIDE DR			
				29.03 CO1066	ASPEN WOODS CIR			
				29.64 MD 765D	WAYSIDE DR			
				29.95 CO 250	SKINNERS TURN RD			
				29.95 MD 765I	MT HARMONY LA			
				30.53 CO 133	MT HARMONY RD			
				30.74 MD 765I	MT HARMONY LA			
				30.74 CO1132	LITTLE TREE LA			
				31.02 CO 690	HONEYSUCKLE LA			
				31.16 MD 765H	NO NAME			
				31.36	SPUR FR GROVERS TURN RD			
				31.39 MD 778	OLD SOLOMONS ISLAND RD			
				31.39 CO 40	GROVERS TURN RD			
				31.41	SPUR FR MD 778			
				31.74 OP 814	CROSS POINT DR			
				31.89	STRUC #4001 HALL CREEK			
				31.95		3	39I	
				32.01	SPUR TO MD 260	4	60I	
				32.02	SPUR FR MD 260			
				32.05 MD 260	CHESAPEAKE BEACH RD			8,925
				32.09	SPUR FR MD 260			
				32.10	SPUR TO MD 260	2	56I	
				32.12	ANNE ARUNDEL CO/L			

ROUTE NUMBER.....MD 2A
INVENTORY DIRECTION...NORTH
NAME: NO NAME

SECONDARY	R	RUR-LOCAL	UNDIVIDED	NONE	0.00	ROAD END	2	10I	
					0.13 MD 2	SOLOMONS ISLAND RD			
					0.13 MD 765	ST LEONARD RD (AHEAD)			

ROUTE NUMBER.....MD 2AC
INVENTORY DIRECTION...NORTH
NAME: MONTICELLO DR

SECONDARY	R	RUR-LOCAL	UNDIVIDED	NONE	0.00 MD 2	SOLOMONS ISLAND RD	2	20I	
-----------	---	-----------	-----------	------	-----------	--------------------	---	-----	--

* A,B = UNIMPROVED; C = GRADED & DRAINED; D,E = SOIL, GRAVEL, STONE; F,G = LOW TYPE BITUMINOUS;
H,I = HIGH TYPE BITUMINOUS; J = CONCRETE; K = BRICK; L = BLOCK

STATE HIGHWAY ADMINISTRATION OF MARYLAND
HIGHWAY INFORMATION SERVICES DIVISION
DATA SUPPORT GROUP

STATE HIGHWAY LOCATION REFERENCE

ROUTE NUMBER.....MD 2AC CONTINUED
INVENTORY DIRECTION...NORTH
NAME: MONTICELLO DR

COUNTY-CALVERT
SHA DISTRICT.....5
DATE.....12/31/2001

SYSTEM	FUNCTIONAL CLASS	HWY TYPE	ACCESS CONTRL	MILEPOINT	MILEPOINT DESCRIPTION	MARKED LANES	SURFACE WIDTH/TYPE*	AADT
SECONDARY R	RUR-LOCAL	UNDIVIDED	NONE	0.17	GARNER DR	2	20I	
				0.39	CUL DE SAC			

ROUTE NUMBER.....MD 2B
INVENTORY DIRECTION...EAST
NAME: NO NAME

SECONDARY R	RUR-LOCAL	UNDIVIDED	NONE	0.00	ROAD END	2	20I	
				0.02	MD 2H NO NAME			
				0.29	ROAD END			

ROUTE NUMBER.....MD 2C
INVENTORY DIRECTION...NORTH
NAME: HENRY CT

SECONDARY R	RUR-LOCAL	UNDIVIDED	NONE	0.00	MD 2K LANCASTER DR	2	20I	
				0.00	CO 735 LANCASTER DR			
				0.14	ROAD END			

ROUTE NUMBER.....MD 2D
INVENTORY DIRECTION...NORTH
NAME: DAVID GRAY RD

SECONDARY R	RUR-LOCAL	UNDIVIDED	NONE	0.00	ROAD END	2	20I	
				0.07	MD 20 DAVID GRAY RD			
				0.18	ROAD END			

ROUTE NUMBER.....MD 2E
INVENTORY DIRECTION...NORTH
NAME: NO NAME

SECONDARY R	RUR-LOCAL	UNDIVIDED	NONE	0.00	ROAD END	2	20I	
				0.12	MD 2I NO NAME			
				0.12	CO 920 WEST END BLVD			

* A,B = UNIMPROVED; C = GRADED & DRAINED; D,E = SOIL, GRAVEL, STONE; F,G = LOW TYPE BITUMINOUS;
H,I = HIGH TYPE BITUMINOUS; J = CONCRETE; K = BRICK; L = BLOCK

STATE HIGHWAY ADMINISTRATION OF MARYLAND
HIGHWAY INFORMATION SERVICES DIVISION
DATA SUPPORT GROUP

STATE HIGHWAY LOCATION REFERENCE

ROUTE NUMBER.....MD 2E CONTINUED
INVENTORY DIRECTION...NORTH
NAME: NO NAME

COUNTY-CALVERT
SHA DISTRICT.....5
DATE.....12/31/2001

SYSTEM	FUNCTIONAL CLASS	HWY TYPE	ACCESS CONTRL	MILEPOINT	MILEPOINT DESCRIPTION	MARKED LANES	SURFACE WIDTH/TYPE*	AADT
SECONDARY R	RUR-LOCAL	UNDIVIDED	NONE	0.25	ROAD END	2	20I	

ROUTE NUMBER.....MD 2F
INVENTORY DIRECTION...NORTH
NAME: NO NAME

SECONDARY R	RUR-LOCAL	UNDIVIDED	NONE	0.00	ROAD END	2	20I	
				0.08		2	34I	
				0.14	MD 765S BALL RD			

ROUTE NUMBER.....MD 2G
INVENTORY DIRECTION...EAST
NAME: NO NAME

SECONDARY R	URB-LOCAL	UNDIVIDED	NONE	0.00	MD 4 SOLOMONS ISLAND RD	1	20I	
				0.03	CO1090 SOLOMONS ISLAND RD S			
				0.03	MD 2 SOLOMONS ISLAND RD S			
				0.03	CO 205 LORE RD (AHEAD)			

ROUTE NUMBER.....MD 2H
INVENTORY DIRECTION...WEST
NAME: NO NAME

SECONDARY R	RUR-LOCAL	UNDIVIDED	NONE	0.00	MD 2 SOLOMONS ISLAND RD	2	20I	
				0.03	MD 2B NO NAME			

ROUTE NUMBER.....MD 2I
INVENTORY DIRECTION...WEST
NAME: NO NAME

SECONDARY R	RUR-LOCAL	UNDIVIDED	NONE	0.00	MD 2J WESTERN SHORES BLVD (BACK)	2	24I	
				0.00	MD 2 SOLOMONS ISLAND RD			
				0.03	MD 2E NO NAME			
				0.03	CO 920 WEST END BLVD (AHEAD)			

* A,B = UNIMPROVED; C = GRADED & DRAINED; D,E = SOIL, GRAVEL, STONE; F,G = LOW TYPE BITUMINOUS;
H,I = HIGH TYPE BITUMINOUS; J = CONCRETE; K = BRICK; L = BLOCK

STATE HIGHWAY ADMINISTRATION OF MARYLAND
HIGHWAY INFORMATION SERVICES DIVISION
DATA SUPPORT GROUP

STATE HIGHWAY LOCATION REFERENCE

ROUTE NUMBER.....MD 2J
INVENTORY DIRECTION...EAST
NAME: WESTERN SHORES BLVD

COUNTY-CALVERT
SHA DISTRICT.....5
DATE.....12/31/2001

SYSTEM	FUNCTIONAL CLASS	HWY TYPE	ACCESS CONTRL	MILEPOINT	MILEPOINT	MILEPOINT DESCRIPTION	MARKED LANES	SURFACE WIDTH/TYPE*	AADT
SECONDARY R	RUR-LOCAL	UNDIVIDED	NONE	0.00 MD 2I		NO NAME (BACK)	2	24I	
				0.00 MD 2		SOLOMONS ISLAND RD			
				0.13 MD 765		ST LEONARD RD			
				0.13 CO 282		WESTERN SHORES BLVD (AHEAD)			

ROUTE NUMBER.....MD 2K
INVENTORY DIRECTION...WEST
NAME: LANCASTER DR

SECONDARY R	RUR-LOCAL	UNDIVIDED	NONE	0.00 MD 2		SOLOMONS ISLAND RD	2	42I	
				0.03 MD 2C		HENRY CT			
				0.03 CO 735		LANCASTER DR (AHEAD)			

ROUTE NUMBER.....MD 2L
INVENTORY DIRECTION...EAST
NAME: PARRAN RD

SECONDARY R	RUR-MINOR COLLECTOR	UNDIVIDED	NONE	1.68 CO 67		PARRAN RD (BACK)	2	24I	599
				1.68		STRUC #C0010 ST LEONARD CREEK			
				1.79 MD 2		SOLOMONS ISLAND RD			

ROUTE NUMBER.....MD 2M
INVENTORY DIRECTION...SOUTH
NAME: NO NAME

SECONDARY R	RUR-LOCAL	UNDIVIDED	NONE	0.00 MD 2		SOLOMONS ISLAND RD	2	34I	
				0.04			2	22I	
				0.10		ROAD END			

ROUTE NUMBER.....MD 2N
INVENTORY DIRECTION...EAST
NAME: NO NAME

SECONDARY R	RUR-LOCAL	UNDIVIDED	NONE	0.00 MD 765N		SAW MILL RD (BACK)	2	26I	
-------------	-----------	-----------	------	--------------	--	--------------------	---	-----	--

* A,B = UNIMPROVED; C = GRADED & DRAINED; D,E = SOIL, GRAVEL, STONE; F,G = LOW TYPE BITUMINOUS;
H,I = HIGH TYPE BITUMINOUS; J = CONCRETE; K = BRICK; L = BLOCK

STATE HIGHWAY ADMINISTRATION OF MARYLAND
HIGHWAY INFORMATION SERVICES DIVISION
DATA SUPPORT GROUP

STATE HIGHWAY LOCATION REFERENCE

ROUTE NUMBER.....MD 2N CONTINUED
INVENTORY DIRECTION....EAST
NAME: NO NAME

COUNTY-CALVERT
SHA DISTRICT.....5
DATE.....12/31/2001

SYSTEM	FUNCTIONAL CLASS	HWY TYPE	ACCESS CONTRL	MILEPOINT	MILEPOINT	DESCRIPTION	MARKED LANES	SURFACE WIDTH/TYPE*	AADT
SECONDARY R	RUR-LOCAL	UNDIVIDED	NONE	0.00 MD	2	SOLOMONS ISLAND RD	2	26I	
				0.08			2	24I	
				0.11		ROAD END			

ROUTE NUMBER.....MD 2O
INVENTORY DIRECTION....WEST
NAME: DAVID GRAY RD

SECONDARY R	RUR-LOCAL	UNDIVIDED	NONE	0.00 MD	2	SOLOMONS ISLAND RD	2	24I	
				0.04 MD	2D	DAVID GRAY RD/KINGSBERRY CT			

ROUTE NUMBER.....MD 2P
INVENTORY DIRECTION....WEST
NAME: WHITE SANDS DR

SECONDARY R	RUR-LOCAL	UNDIVIDED	NONE	0.00 MD	765P	NURSERY RD	2	24I	
	RUR-MINOR COLLECTOR			0.04 MD	2	SOLOMONS ISLAND RD			599
				0.12 CO	828	SWALLOW LA	2	20I	
				0.12 CO	855	EBBTIDE LA			
				0.14		SPEED LIMIT 25 MPH			
				0.18 CO	853	SAILBOAT LA			
				0.18 CO	854	HERON LA			
				0.18 CO	670	WHITE SANDS DR (AHEAD)			

ROUTE NUMBER.....MD 2Q
INVENTORY DIRECTION....WEST
NAME: NO NAME

SECONDARY R	RUR-LOCAL	UNDIVIDED	NONE	0.00 MD	765Q	H G TRUEMAN RD	2	24I	
				0.06 MD	2	SOLOMONS ISLAND RD			

* A,B = UNIMPROVED; C = GRADED & DRAINED; D,E = SOIL, GRAVEL, STONE; F,G = LOW TYPE BITUMINOUS;
H,I = HIGH TYPE BITUMINOUS; J = CONCRETE; K = BRICK; L = BLOCK

STATE HIGHWAY ADMINISTRATION OF MARYLAND
HIGHWAY INFORMATION SERVICES DIVISION
DATA SUPPORT GROUP

STATE HIGHWAY LOCATION REFERENCE

ROUTE NUMBER.....MD 2S
INVENTORY DIRECTION...NORTH
NAME: NO NAME

COUNTY-CALVERT
SHA DISTRICT.....5
DATE.....12/31/2001

SYSTEM	FUNCTIONAL CLASS	HWY TYPE	ACCESS CONTRL	MILEPOINT	MILEPOINT	DESCRIPTION	MARKED LANES	SURFACE WIDTH/TYPE*	AADT
SECONDARY R	RUR-LOCAL	UNDIVIDED	NONE	0.00		ROAD END	2	20I	
				0.05	MD 2Y	MYSTIC LA			
				0.15		ROAD END			

ROUTE NUMBER.....MD 2T
INVENTORY DIRECTION...SOUTH
NAME: COSTER RD

SECONDARY R	RUR-LOCAL	UNDIVIDED	NONE	0.00	MD 2Z	MILLBRIDGE RD (BACK)	2	22I	
				0.00	MD 2U	COSTER MILLBRIDGE RD			
				0.01		SPEED LIMIT 30 MPH			
				0.28	CO 121	COSTER RD (AHEAD)			

ROUTE NUMBER.....MD 2U
INVENTORY DIRECTION...WEST
NAME: COSTER MILLBRIDGE RD

SECONDARY R	URB-LOCAL	UNDIVIDED	NONE	0.00	MD 765Q	H G TRUEMAN RD	2	24I	
				0.11	MD 2	SOLOMONS ISLAND RD			
				0.14	MD 2T	COSTER RD			
				0.14	MD 2Z	MILLBRIDGE RD			

ROUTE NUMBER.....MD 2V
INVENTORY DIRECTION...NORTH
NAME: DOWELL RD

SECONDARY R	URB-COLLECTOR	DIVIDED	NONE	0.00	CO 110	DOWELL RD (BACK)	2	26I	599
				0.00	MD 765R	SOLOMONS ISLAND RD			
				0.00	MD 765Q	H G TRUEMAN RD			
				0.03	MD 2	SOLOMONS ISLAND RD			

* A,B = UNIMPROVED; C = GRADED & DRAINED; D,E = SOIL, GRAVEL, STONE; F,G = LOW TYPE BITUMINOUS;
H,I = HIGH TYPE BITUMINOUS; J = CONCRETE; K = BRICK; L = BLOCK

STATE HIGHWAY ADMINISTRATION OF MARYLAND
HIGHWAY INFORMATION SERVICES DIVISION
DATA SUPPORT GROUP

STATE HIGHWAY LOCATION REFERENCE

ROUTE NUMBER.....MD 2W
INVENTORY DIRECTION...WEST
NAME: CRESTON LA

COUNTY-CALVERT
SHA DISTRICT.....5
DATE.....12/31/2001

SYSTEM	FUNCTIONAL CLASS	HWY TYPE	ACCESS CONTRL	MILEPOINT	MILEPOINT	DESCRIPTION	MARKED LANES	SURFACE WIDTH/TYPE*	AADT
SECONDARY R	RUR-LOCAL	UNDIVIDED	NONE	0.00 MD 2X	NEWTON RD (BACK)	2	24I		
				0.00 MD 2	SOLOMONS ISLAND RD				
				0.03 MD 765X	CRESTON LA				

ROUTE NUMBER.....MD 2X
INVENTORY DIRECTION...WEST
NAME: NEWTOWN RD

SECONDARY R	URB-LOCAL	UNDIVIDED	NONE	0.50 CO 76	NEWTOWN RD (BACK)	2	24I	
				0.53 MD 765R	SOLOMONS ISLAND RD S			

ROUTE NUMBER.....MD 2Y
INVENTORY DIRECTION...NORTH
NAME: MYSTIC LA

SECONDARY R	RUR-LOCAL	UNDIVIDED	NONE	0.00 MD 2	SOLOMONS ISLAND RD	2	48I	
				0.02 MD 2S	NO NAME			

ROUTE NUMBER.....MD 2Z
INVENTORY DIRECTION...SOUTH
NAME: MILLBRIDGE RD

SECONDARY R	RUR-LOCAL	UNDIVIDED	NONE	1.83 CO 73	MILLBRIDGE RD (BACK)	2	22I	
				1.94 MD 2U	COSTER MILLBRIDGE RD			
				1.94 MD 2T	COSTER RD (AHEAD)			

ROUTE NUMBER.....MD 4
INVENTORY DIRECTION...NORTH
NAME: SOLOMONS ISLAND RD

PRIMARY R	RUR-OTHER PRIN ART	UNDIVIDED	PART	0.00	ST MARYS CO/L	2	24J	22,225
				0.00	STRUC #4019 PATUXENT RIVER			
				0.49	END BR	2	24I	
				0.50	SPEED LIMIT 45 MPH			

* A,B = UNIMPROVED; C = GRADED & DRAINED; D,E = SOIL, GRAVEL, STONE; F,G = LOW TYPE BITUMINOUS;
H,I = HIGH TYPE BITUMINOUS; J = CONCRETE; K = BRICK; L = BLOCK

STATE HIGHWAY ADMINISTRATION OF MARYLAND
HIGHWAY INFORMATION SERVICES DIVISION
DATA SUPPORT GROUP

STATE HIGHWAY LOCATION REFERENCE

ROUTE NUMBER.....MD 4 CONTINUED
INVENTORY DIRECTION...NORTH
NAME: SOLOMONS ISLAND RD

COUNTY-CALVERT
SHA DISTRICT.....5
DATE.....12/31/2001

SYSTEM	FUNCTIONAL CLASS	HWY TYPE	ACCESS CONTRL	MILEPOINT	MILEPOINT DESCRIPTION	MARKED LANES	SURFACE WIDTH/TYPE*	AADT
PRIMARY	R	RUR-OTHER PRIN ART	UNDIVIDED PART	0.54 MD 2G	NO NAME	2	24I	22,225
				0.61	ENT TO NAVAL RECREATION CENTER			
				0.67	SPUR TO PARKING LOT	3	36I	
				0.71 MD 2	SOLOMONS ISLAND RD (AHEAD)			
			DIVIDED NONE	28.11 MD 2	SOLOMONS ISLAND RD (BACK)	4	48I	19,500
NAME: SOUTHERN MD BLVD				28.11				
				28.17	SPUR FR MD 2			
				28.30 MD 262	LOWER MARLBORO RD			
				28.36	SPEED LIMIT 55 MPH			
				28.75 CO 762	CAMALEER PASS			
				29.20 CO 381	LORD BALTIMORE DR			
				29.34	BUSTERS LA			
				29.41 CO 941	DORIS DR			
				29.44 CO 190	CLYDE JONES RD			
				29.56	JEORIGIANNA LA (PROP)			
				30.05 CO 250	SKINNERS TURN RD			
				30.05 CO 8	BRISCOES TURN RD			
				30.22 CO 783	NORFOLK DR			
				30.86 CO 6	CHANEYVILLE RD			
				30.98 CO 5	FOWLER RD			
				31.35 CO 352	BRIGHT LA			
				31.89 CO 133	MT HARMONY RD			31,125
				32.08 CO 510	KERRY ANN LA			
				32.14 CO 581	DUNKIRK DR			
				32.34	STRUC #4018 HALL CREEK			
				32.48 CO 687	CORTLAND LA			
				32.67 CO 822	TARA DR			
				32.72	SPEED LIMIT 45 MPH			
				32.82 CO 373	APPLE WAY			
				32.82 CO 999	LAURIAN LA			
				32.95 CO 726	DUNKIRK WAY			
				33.08 CO 647	KIRKSVILLE LA			
				33.16 CO 124	WARD RD			
				33.37 CO 4	FERRY LANDING RD			
				33.37 CO 624	PENWICK LA			
				33.66	SPUR TO TOWN CENTER BLVD			
				33.67 CO1015	TOWN CENTER BLVD			
				33.68	SPUR FR TOWN CENTER BLVD			
				33.72	SPEED LIMIT 55 MPH			
				33.94 CO 172	YELLOW BANK RD			
				34.40 CO 3	BRICKHOUSE RD			
				34.76 CO 430	CEDARWOOD LA			

* A,B = UNIMPROVED; C = GRADED & DRAINED; D,E = SOIL, GRAVEL, STONE; F,G = LOW TYPE BITUMINOUS;
H,I = HIGH TYPE BITUMINOUS; J = CONCRETE; K = BRICK; L = BLOCK

STATE HIGHWAY ADMINISTRATION OF MARYLAND
HIGHWAY INFORMATION SERVICES DIVISION
DATA SUPPORT GROUP

STATE HIGHWAY LOCATION REFERENCE

ROUTE NUMBER.....MD 4 CONTINUED
INVENTORY DIRECTION...NORTH
NAME: SOUTHERN MD BLVD

COUNTY-CALVERT
SHA DISTRICT.....5
DATE.....12/31/2001

SYSTEM	FUNCTIONAL CLASS	HWY TYPE	ACCESS CONTRL	MILEPOINT	MILEPOINT DESCRIPTION	MARKED LANES	SURFACE WIDTH/TYPE*	AADT
PRIMARY	R	RUR-OTHER PRIN ART	DIVIDED	NONE	34.83 CO 470	4	48I	31,125
					34.96 CO 605			
					35.10 CO 1			
					35.37 CO 940			
					35.61 CO 721			
					35.78 CO 12			
					35.96 CO 451			
					36.25 MD 260C			
					36.27 MD 260B			
					36.30 MD 260			37,425
					36.39 MD 260A			
					36.43			
					36.43			

ROUTE NUMBER.....MD 231
INVENTORY DIRECTION...EAST
NAME: HALLOWING POINT RD

SECONDARY	R	RUR-OTHER PRIN ART	UNDIVIDED	NONE	0.00	2	24J	10,525
					0.00			
					0.32	2	22I	
					0.41 MD 752			
					0.70 CO 813			
					1.23 OP 85			
					1.53 CO 378			
					1.53 CO 54			
					1.78 CO1110			
					2.70 MD 508			16,200
					2.73			
					2.84			
					2.85 CO1062			
					3.02 CO1168			
					3.50 OP 750			
					3.73 CO 47			
					3.73 CO 48			
					4.17 CO 137			
					4.33 CO 207			
					4.35			
					4.80 CO 772			
					4.87 CO 744			

* A,B = UNIMPROVED; C = GRADED & DRAINED; D,E = SOIL, GRAVEL, STONE; F,G = LOW TYPE BITUMINOUS;
H,I = HIGH TYPE BITUMINOUS; J = CONCRETE; K = BRICK; L = BLOCK

STATE HIGHWAY ADMINISTRATION OF MARYLAND
HIGHWAY INFORMATION SERVICES DIVISION
DATA SUPPORT GROUP

STATE HIGHWAY LOCATION REFERENCE

ROUTE NUMBER.....MD 231 CONTINUED
INVENTORY DIRECTION....EAST
NAME: HALLOWING POINT RD

COUNTY-CALVERT
SHA DISTRICT.....5
DATE.....12/31/2001

SYSTEM	FUNCTIONAL CLASS	HWY TYPE	ACCESS CONTRL	MILEPOINT	MILEPOINT DESCRIPTION	MARKED LANES	SURFACE WIDTH/TYPE*	AADT
SECONDARY R	RUR-OTHER PRIN ART	UNDIVIDED	NONE	5.00	CO 634 TATE RD	2	22I	16,200
				5.02	CO 217 MASON RD			
				5.32		2	24I	
				5.38	CO1040 PRINCE FREDERICK BLVD			
				5.42	SPEED LIMIT 30 MPH			
				5.49		3	42I	
				5.54	SPUR FR MD 2			
				5.54	SPUR TO MD 2			
	RUR-MINOR COLLECTOR DIVIDED			5.56	MD 2 SOLOMONS ISLAND RD	3	56I	
NAME: CHURCH ST				5.56				
				5.59	SPUR TO MD 2			
				5.59	SPUR FR MD 2			
		UNDIVIDED		5.60		3	48I	
				5.66		2	23I	
				5.67	CO1038 HERITAGE BLVD			
				5.72	OP 751 GRAY INN CT			
				5.87	MD 765A MAIN ST			

ROUTE NUMBER.....MD 260
INVENTORY DIRECTION....EAST
NAME: CHESAPEAKE BEACH RD

SECONDARY R	RUR-MINOR ARTERIAL	UNDIVIDED	NONE	0.00	MD 4 SOUTHERN MD BLVD	1	13I	12,825
				0.06		2	17I	
				0.11	MD 260A NO NAME	2	24I	
				0.11	MD 260B NO NAME			
				0.11	MD 260C NO NAME			
				0.27	SPEED LIMIT 50 MPH			
				0.60	CO1100 PERRYWOOD LA			
				0.73	CO 619 SHIELDS DR			
				0.98	CO 469 UNCLE CHARLIES SPUR			
				1.44	CO 249 JEWELL RD			
				1.44	CO 3 BRICKHOUSE RD			
				1.91	STRUC #4007XO BRANCH OF HALL CREEK			
				2.00	CO 399 JOURNEY DR			
				2.05	CO 338 CEDAR RUN LA			
				2.12	CO 556 CRESTWOOD DR			
				2.20	CO 696 CHEWS BRANCH RD			
				2.49	CO 216 CORNWALL RD			
				2.70	ANNE ARUNDEL CO/L			

* A,B = UNIMPROVED; C = GRADED & DRAINED; D,E = SOIL, GRAVEL, STONE; F,G = LOW TYPE BITUMINOUS;
H,I = HIGH TYPE BITUMINOUS; J = CONCRETE; K = BRICK; L = BLOCK

STATE HIGHWAY ADMINISTRATION OF MARYLAND
HIGHWAY INFORMATION SERVICES DIVISION
DATA SUPPORT GROUP

STATE HIGHWAY LOCATION REFERENCE

ROUTE NUMBER.....MD 260 CONTINUED
INVENTORY DIRECTION....EAST
NAME: CHESAPEAKE BEACH RD

COUNTY-CALVERT
SHA DISTRICT.....5
DATE.....12/31/2 001

SYSTEM	FUNCTIONAL CLASS	HWY TYPE	ACCESS CONTRL	MILEPOINT	MILEPOINT DESCRIPTION	MARKED LANES	SURFACE WIDTH/TYPE*	AADT
SECONDARY R	RUR-MINOR ARTERIAL	UNDIVIDED	NONE	4.08	ANNE ARUNDEL CO/L	4	48I	12,825
				4.10	SPUR FR MD 2			
				4.10	SPUR TO MD 2			
				4.14	MD 2 SOLOMONS ISLAND RD			
				4.18	SPUR TO MD 2	2	48I	
				4.20	SPUR FR MD 2			
				4.24	SPEED LIMIT 40 MPH			
				4.26		2	24I	
				4.39	SPUR FR MD 778			
				4.39	SPUR TO MD 778			
				4.40	MD 778 OLD SOLOMONS ISLAND RD			
				4.41	SPUR FR MD 778			
				4.41	SPUR TO MD 778			
				4.56	CO 202 THOMAS AVE			
				4.71	SPEED LIMIT 50 MPH			
				4.76	STRUC #4009 HALL CREEK			
				4.94	OP 607 NO NAME			
				5.14	CO 608 NANA RUSSELL RD			
				5.36	CO 709 WOODLAND WAY			
				5.36	CO 888 WOODLAND WAY NORTH			
				5.73	RP226002 RAMP 2 FR MD 260 TO MD 260			
				5.79	RP226008 RAMP 8 FR MD 260 TO MD 260D			
				5.79	RP226007 RAMP 7 FR RAMP 2 TO MD 260			
				5.85	MD 260D MT HARMONY RD			11,825
				5.85	STRUC #4022			
				5.98	RP226003 RAMP 3 FR MD 260D TO MD 260	1	15I	
		DIVIDED		6.05	CO 308 LAFAYETTE DR	3	40I	
				6.05	MD 260D MT HARMONY RD			
				6.05	RP226002 RAMP 2 FR MD 260 TO MD 260			
				6.18	CO 474 PARIS PINES CT			
				6.23		4	48I	
				6.24	CO 777 PARIS ESTATES CT			
				6.26	SPEED LIMIT 55 MPH			
				6.41	CO 377 HORACE WARD RD	4	46I	
				6.41	CO 16 BOYDS TURN RD			
				6.73	CO 698 RYMER WAY			
				6.75	SPEED LIMIT 30 MPH			
				6.94	CO 377 HORACE WARD RD			
				6.94	CO 251 WARDS CHAPEL RD			
				7.38	CO 585 LIMERICK LA			
				7.38	MU 156 HARRISON BLVD			
				7.72	IN CORP LMTS CHESAPEAKE BEACH			

U

* A,B = UNIMPROVED; C = GRADED & DRAINED; D,E = SOIL, GRAVEL, STONE; F,G = LOW TYPE BITUMINOUS;
H,I = HIGH TYPE BITUMINOUS; J = CONCRETE; K = BRICK; L = BLOCK

STATE HIGHWAY ADMINISTRATION OF MARYLAND
HIGHWAY INFORMATION SERVICES DIVISION
DATA SUPPORT GROUP

STATE HIGHWAY LOCATION REFERENCE

ROUTE NUMBER.....MD 260 CONTINUED
INVENTORY DIRECTION....EAST
NAME: CHESAPEAKE BEACH RD

COUNTY-CALVERT
SHA DISTRICT.....5
DATE.....12/31/2001

SYSTEM	FUNCTIONAL CLASS	HWY TYPE	ACCESS CONTRL	MILEPOINT	MILEPOINT DESCRIPTION	MARKED LANES	SURFACE WIDTH/TYPE*	AADT
SECONDARY U	RUR-MINOR ARTERIAL	DIVIDED	NONE	7.77 CO 99	ST ANDREWS DR	4	48I	11,825
				7.77 MU 45	COX RD			
				8.07 MU 160	LEGION RD			
				8.12 MU 210	WESLEY STINNETT DR			
				8.18		3	48I	
				8.23		2	36I	
		CTL		8.30 MU 135	G ST #2	2	26I	
				8.30 MU 45	COX RD			
				8.38 MU8040	ALLEY 4			
				8.40 MU 105	F ST #2			
				8.41 MU 110	F ST #3			
				8.45 MU 120	ELM LA			
				8.50 MU 75	E ST #2			
				8.59 MU 40	D ST #2			
				8.65 MU9030	ALLEY C			
				8.68 MD 261	BAYSIDE RD			

ROUTE NUMBER.....MD 260A
INVENTORY DIRECTION....NORTH
NAME: NO NAME

SECONDARY R	RUR-LOCAL	UNDIVIDED	NONE	0.00 MD 260	CHESAPEAKE BEACH RD	2	16I	
				0.00 MD 260B	NO NAME			
				0.00 MD 260C	NO NAME			
				0.12 MD 4	SOUTHERN MD BLVD			

ROUTE NUMBER.....MD 260B
INVENTORY DIRECTION....NORTH
NAME: NO NAME

SECONDARY R	RUR-LOCAL	UNDIVIDED	NONE	0.00 MD 260	CHESAPEAKE BEACH RD	2	17I	
				0.00 MD 260C	NO NAME			
				0.00 MD 260A	NO NAME			
				0.03 MD 4	SOUTHERN MD BLVD			

* A,B = UNIMPROVED; C = GRADED & DRAINED; D,E = SOIL, GRAVEL, STONE; F,G = LOW TYPE BITUMINOUS;
H,I = HIGH TYPE BITUMINOUS; J = CONCRETE; K = BRICK; L = BLOCK

STATE HIGHWAY ADMINISTRATION OF MARYLAND
HIGHWAY INFORMATION SERVICES DIVISION
DATA SUPPORT GROUP

STATE HIGHWAY LOCATION REFERENCE

ROUTE NUMBER.....MD 260C
INVENTORY DIRECTION....EAST
NAME: NO NAME

COUNTY-CALVERT
SHA DISTRICT.....5
DATE.....12/31/2001

SYSTEM	FUNCTIONAL CLASS	HWY TYPE	ACCESS CONTRL	MILEPOINT	MILEPOINT DESCRIPTION	MARKED LANES	SURFACE WIDTH/TYPE*	AADT
SECONDARY R	RUR-LOCAL	UNDIVIDED	NONE	0.00 MD 4	SOUTHERN MD BLVD	2	24I	
				0.03 MD 260	CHESAPEAKE BEACH RD			
				0.03 MD 260B	NO NAME			
				0.03 MD 260A	NO NAME			

ROUTE NUMBER.....MD 260D
INVENTORY DIRECTION....EAST
NAME: MT HARMONY RD

SECONDARY R	RUR-MINOR COLLECTOR	UNDIVIDED	NONE	0.00 CO 133	MT HARMONY RD (BACK)	2	22I	499
				0.00 RP226008	RAMP 8 FR MD 260 TO MD 260D			
				0.02 RP226005	RAMP 5 FR RAMP 8 TO MD 260D			
				0.05 CO 173	STEVENS RD			
				0.07 MD 260	CHESAPEAKE BEACH RD			
				0.07	STRUC #4022			
				0.15 RP226003	RAMP 3 FR MD 260D TO MD 260	2	24I	
				0.21 RP226002	RAMP 2 FR MD 260 TO MD 260			
				0.21 CO 308	LAFAYETTE DR			
				0.21 MD 260	CHESAPEAKE BEACH RD			

ROUTE NUMBER.....MD 261
INVENTORY DIRECTION....NORTH
NAME: WILLOWS RD

SECONDARY R	RUR-MAJOR COLLECTOR	UNDIVIDED	NONE	0.00 MD 263	PLUM POINT RD	2	24I	6,175
				0.44 OP 818	QUAIL DR			
				0.65 CO 28	POND WOODS RD			
				0.65 CO 614	POND WOODS DR			
				0.86 CO 615	BRISTOL DR			
				1.15 CO 408	WILLIE LA			
				1.22 MD 764	BREEZY POINT RD			14,475
				1.43 CO 113	WILLOWS RD			
				1.46 CO 26	CHRISTIANA PARRAN RD			
				2.04 CO1109	CAMP ROOSEVELT DR			
				2.77	SPEED LIMIT 40 MPH			
				2.82 OP 14	BEACH DR			
				3.03 OP 11	LOCUST GROVE RD			
				3.64 GV 1	US GOVT RD			

* A,B = UNIMPROVED; C = GRADED & DRAINED; D,E = SOIL, GRAVEL, STONE; F,G = LOW TYPE BITUMINOUS;
H,I = HIGH TYPE BITUMINOUS; J = CONCRETE; K = BRICK; L = BLOCK

STATE HIGHWAY ADMINISTRATION OF MARYLAND
HIGHWAY INFORMATION SERVICES DIVISION
DATA SUPPORT GROUP

STATE HIGHWAY LOCATION REFERENCE

ROUTE NUMBER.....MD 261 CONTINUED
INVENTORY DIRECTION....NORTH
NAME: WILLOWS RD

COUNTY-CALVERT
SHA DISTRICT.....5
DATE.....12/31/2001

SYSTEM	FUNCTIONAL CLASS	HWY TYPE	ACCESS CONTRL	MILEPOINT	MILEPOINT DESCRIPTION	MARKED LANES	SURFACE WIDTH/TYPE*	AADT
SECONDARY R	RUR-MAJOR COLLECTOR	UNDIVIDED	NONE	3.93 CO 27	SUMMER CITY BLVD	2	24I	14,475
				4.04 OP 10	NO NAME			
				4.12 CO 236	CHESAPEAKE AVE			
				4.16	IN CORP LMTS CHESAPEAKE BEACH			
U				4.16				
NAME: BAYSIDE RD				4.88 OP 831	8TH ST			
				4.97	SPEED LIMIT 30 MPH			
				5.16 MU9630	13TH ST			
				5.22	SPUR TO OLD BAYSIDE RD			
				5.23 CO 252	OLD BAYSIDE RD			
				5.23 MU 180	OLD BAYSIDE RD			
				5.28 MU9645	14TH ST			
				5.33 MU9655	15TH ST #2			
				5.39 MU9665	16TH ST #2			
				5.44 MU9670	17TH ST			
				5.55 MU9690	19TH ST			
				5.69 MU9695	MEARS AVE			
				5.69 MU9700	HARBOR RD			
				5.77	STRUC #4011 FISHING CREEK			
		CTL		5.84				
				5.87 MU 140	GORDON STINNETT AVE			
				5.94	WINDWARD KEY DR			
				6.01 MU9710	26TH ST			
				6.04 MU9040	ALLEY D			
				6.05 MU 50	CHESAPEAKE BEACH RD			
	RUR-MINOR COLLECTOR	UNDIVIDED		6.07 MD 260	CHESAPEAKE BEACH RD			8,975
				6.14 MU9720	27TH ST #1			
				6.15 MU9725	27TH ST #2			
				6.18 MU 170	28TH ST #1			
				6.19 MU9730	28TH ST #2			
				6.23 MU 220	29TH ST #1			
				6.24 MU9740	29TH ST #2			
				6.28 MU 235	30TH ST			
				6.39 MU9765	SEWAGE PLANT RD			
				6.49 MU 240	31ST ST			
MUNICIPAL				6.61	OUT CORP LMTS CHESAPEAKE BEACH	1	22I	
NAME: CHESAPEAKE AVE				6.61				
				6.61	IN CORP LMTS NORTH BEACH			
				6.61 MU9010	1ST ST			
				6.65	SPEED LIMIT 25 MPH			
				6.69 MU 40	CHESTNUT AVE			
				6.72 MU9020	2ND ST			

* A,B = UNIMPROVED; C = GRADED & DRAINED; D,E = SOIL, GRAVEL, STONE; F,G = LOW TYPE BITUMINOUS;
H,I = HIGH TYPE BITUMINOUS; J = CONCRETE; K = BRICK; L = BLOCK

STATE HIGHWAY ADMINISTRATION OF MARYLAND
HIGHWAY INFORMATION SERVICES DIVISION
DATA SUPPORT GROUP

STATE HIGHWAY LOCATION REFERENCE

ROUTE NUMBER.....MD 261 CONTINUED
INVENTORY DIRECTION...NORTH
NAME: CHESAPEAKE AVE

COUNTY-CALVERT
SHA DISTRICT.....5
DATE.....12/31/2001

SYSTEM	FUNCTIONAL CLASS	HWY TYPE	ACCESS CONTRL	MILEPOINT	MILEPOINT DESCRIPTION	MARKED LANES	SURFACE WIDTH/TYPE*	AADT
MUNICIPAL U	RUR-MINOR COLLECTOR	UNDIVIDED	NONE	6.83 MU9030	3RD ST	1	22I	8,975
				6.93 MU9050	5TH ST	2	22I	3,050
				6.96 MU8070	ALLEY #7			
				7.01 MU8010	ALLEY #1			
				7.03 MU9070	7TH ST			
NAME: 7TH ST				7.03				
				7.03 MU 30	CHESAPEAKE AVE			
				7.09 MU 25	BAY AVE	2	24I	
NAME: BAY AVE				7.09				
				7.09 MU9075	7TH ST			
				7.14 MU9080	8TH ST			
				7.20 MU9090	9TH ST			
				7.24		2	20I	
				7.45	OUT CORP LMTS NORTH BEACH			
				7.45	ANNE ARUNDEL CO/L			

ROUTE NUMBER.....MD 262
INVENTORY DIRECTION...EAST
NAME: LOWER MARLBORO RD

SECONDARY R	RUR-MINOR COLLECTOR	UNDIVIDED	NONE	0.00 CO 944	LOWER MARLBORO RD (BACK)	2	20I	3,225
				0.00 CO 650	LOWER MARLBORO LA			
				0.00 CO 6	CHANEYVILLE RD			
				0.01	SPEED LIMIT 35 MPH			
				0.21 CO 125	SCAGGS RD			
				0.31	SPEED LIMIT 40 MPH			
				0.60 CO 97	ST JOHNS CHAPEL RD			
				0.90 CO 951	CASEY WAY			
				1.23 CO 693	ACADEMY DR			
				1.74 CO 8	BRISCOES TURN RD			
				1.74 CO 695	DANT DR			
				1.96 CO 880	EARL ST			
				2.17	STRUC #4014 CHEW CREEK			
				2.21 CO 9	MILL BRANCH RD			
				2.65	BRIARWOOD DR			
				2.78 CO 911	BREEZY KNOLLS LA			
				3.03 CO 457	JUPITER DR			
				3.37 CO 10	HUNTINGTOWN RD			
				3.53 CO 715	MARLBORO CT			
				3.56 CO 714	MICHELE CT			

* A,B = UNIMPROVED; C = GRADED & DRAINED; D,E = SOIL, GRAVEL, STONE; F,G = LOW TYPE BITUMINOUS;
H,I = HIGH TYPE BITUMINOUS; J = CONCRETE; K = BRICK; L = BLOCK

STATE HIGHWAY ADMINISTRATION OF MARYLAND
HIGHWAY INFORMATION SERVICES DIVISION
DATA SUPPORT GROUP

STATE HIGHWAY LOCATION REFERENCE

ROUTE NUMBER.....MD 262 CONTINUED
INVENTORY DIRECTION....EAST
NAME: LOWER MARLBORO RD

COUNTY-CALVERT
SHA DISTRICT.....5
DATE.....12/31/2001

SYSTEM	FUNCTIONAL CLASS	HWY TYPE	ACCESS CONTRL	MILEPOINT	MILEPOINT DESCRIPTION	MARKED LANES	SURFACE WIDTH/TYPE*	AADT
SECONDARY R	RUR-MINOR COLLECTOR	UNDIVIDED	NONE	3.67	CO1175 CHRISTMAS TREE LA	2	20I	3,225
				3.95	CO 867 GREENHILL CT			
	RUR-LOCAL			4.18		2	30I	
				4.26	MD 4 SOUTHERN MD BLVD	2	20I	
				4.42	MD 765G NO NAME			
				4.44		2	28I	
				4.48	MD 2 SOLOMONS ISLAND RD			

ROUTE NUMBER.....MD 263
INVENTORY DIRECTION....EAST
NAME: PLUM POINT RD

SECONDARY R	RUR-MAJOR COLLECTOR	UNDIVIDED	NONE	0.00	MD 2 SOLOMONS ISLAND RD	2	24I	6,975
				0.05	STRUC #4015 HUNTING CREEK			
				0.13	SPEED LIMIT 50 MPH			
				0.39	CO 415 CECIL LA			
				0.75	CO 793 KIMBERLY LA			
				1.64	MD 761 OLD PLUM POINT RD			
				1.81	MD 761 OLD PLUM POINT RD			
				1.88	CO 33 COX RD			
				2.06	CO1063 LADY ANNES WAY			
				2.25	CO 566 WOODLOW DR			
				2.36	CO 35 EMMANUEL CHURCH RD			
				2.47	CO 388 SYCAMORE PL			
				2.99	CO 159 EVANS RD			
				4.07	CO 34 STINNETT RD			
	RUR-MINOR COLLECTOR			4.09	MD 261 WILLOWS RD	2	20I	575
				4.16	SPEED LIMIT 40 MPH			
				4.71	CO 959 LORING DR			
				4.80	CO1112 STELLA DR			
				4.89	CO 948 WILDFLOWER LA			
				5.01	OP 822 HALE CT			
				5.46	CO 32 TOBACCO RD			
				5.62	STRUC #4016 PLUM POINT CREEK			
				5.68	CO 36 WILSON RD			
				6.04	CO 96 RIDGE RD			
				6.08	OP 37 NO NAME			
				6.12	OP 39 NO NAME			
				6.17	ROAD END			

* A,B = UNIMPROVED; C = GRADED & DRAINED; D,E = SOIL, GRAVEL, STONE; F,G = LOW TYPE BITUMINOUS;
H,I = HIGH TYPE BITUMINOUS; J = CONCRETE; K = BRICK; L = BLOCK

STATE HIGHWAY ADMINISTRATION OF MARYLAND
HIGHWAY INFORMATION SERVICES DIVISION
DATA SUPPORT GROUP

STATE HIGHWAY LOCATION REFERENCE

ROUTE NUMBER.....MD 264
INVENTORY DIRECTION...NORTH
NAME: BROOMES ISLAND RD

COUNTY-CALVERT
SHA DISTRICT.....5
DATE.....12/31/2001

SYSTEM	FUNCTIONAL CLASS	HWY TYPE	ACCESS CONTRL	MILEPOINT	MILEPOINT DESCRIPTION	MARKED LANES	SURFACE WIDTH/TYPE*	AADT
SECONDARY R	RUR-LOCAL	UNDIVIDED	NONE	0.00 CO 107	BALLARD ROGERS RD (BACK)	2	22I	4,500
				0.00 CO 260	OYSTER HOUSE RD			
				0.01	SPEED LIMIT 40 MPH			
				0.11 OP 93	SONG BIRD LA			
				0.31 CO 78	CHURCH RD			
				0.43 CO 976	ISLAND CREEK LA			
				0.55 CO1082	ISLAND LANDING CT			
	RUR-MINOR COLLECTOR			0.57 CO 78	CHURCH RD			
				0.59	SPEED LIMIT 45 MPH			
				0.67 CO 142	NANS COVE RD			
				0.86 CO 85	WHARF RD			
				1.78 CO 156	RAMSEY HODGES RD			
				2.47 CO 63	PARKERS WHARF RD			
	RUR-MAJOR COLLECTOR			2.67 CO 64	ROSS RD			4,300
				2.68 CO 61	WILLIAMS WHARF RD			
				2.98 CO1010	RED BERRY DR			
				3.13 CO1170	MILLS POND RD			
				3.78 CO 87	ISLAND CREEK SCHOOL RD			
				3.82 CO 105	HANCE RD			
				4.40 CO 59	LAVILLE RD			
				4.42 MD 265	MACKALL RD			6,800
				4.66 CO 117	BALL RD			
				4.94 CO 58	GRAYS RD			
				5.22 CO 486	HOWARD DR			
				5.78 CO 654	CHIPPINGWOOD DR			
				6.50 MD 264A	YVES CORNER LA			
				6.66 MD 2	SOLOMONS ISLAND RD			

ROUTE NUMBER.....MD 264A
INVENTORY DIRECTION...NORTH
NAME: YVES CORNER LA

SECONDARY R	RUR-LOCAL	UNDIVIDED	NONE	0.00 MD 264	BROOMES ISLAND RD	2	22I	99
				0.19	CUL DE SAC			

* A,B = UNIMPROVED; C = GRADED & DRAINED; D,E = SOIL, GRAVEL, STONE; F,G = LOW TYPE BITUMINOUS;
H,I = HIGH TYPE BITUMINOUS; J = CONCRETE; K = BRICK; L = BLOCK

STATE HIGHWAY ADMINISTRATION OF MARYLAND
HIGHWAY INFORMATION SERVICES DIVISION
DATA SUPPORT GROUP

STATE HIGHWAY LOCATION REFERENCE

ROUTE NUMBER.....MD 265
INVENTORY DIRECTION....NORTH
NAME: MACKALL RD

COUNTY-CALVERT
SHA DISTRICT.....5
DATE.....12/31/2001

SYSTEM	FUNCTIONAL CLASS	HWY TYPE	ACCESS CONTRL	MILEPOINT	MILEPOINT DESCRIPTION	MARKED LANES	SURFACE WIDTH/TYPE*	AADT
SECONDARY R	RUR-MINOR COLLECTOR	UNDIVIDED	NONE	0.00 CO 209	MACKALL RD (BACK)	2	22I	2,575
				0.58 CO 64	ROSS RD			
				1.60	SPEED LIMIT 35 MPH			
				1.75 MD 264	BROOMES ISLAND RD			

ROUTE NUMBER.....MD 402
INVENTORY DIRECTION....EAST
NAME: DARES BEACH RD

SECONDARY R	RUR-MAJOR COLLECTOR	UNDIVIDED	NONE	0.00 CO 244	W DARES BEACH RD (BACK)	3	46I	8,375
				0.00 MD 2	SOLOMONS ISLAND RD			
				0.05		2	46I	
				0.08		2	24I	
				0.26 CO 39	ARMORY RD			5,975
				0.27	SPUR FR ARMORY RD			
		CTL		0.28				
				0.29	SPEED LIMIT 40 MPH			
				0.51 OP 521	FAIRGROUND RD			
				0.51 CO 116	FAIRGROUND RD			
				0.65 CO 144	DORSEY RD			
				0.83 CO 269	CENTRAL VILLAGE DR			
		UNDIVIDED		0.90				
				1.04 CO 140	ARTHUR KING RD			
				1.18 OP 589	TOBACCO RIDGE RD			
				1.57	SPEED LIMIT 50 MPH			
				1.63 CO 653	TERRACE DR			
				1.98 CO 89	CLAY HAMMOND RD			
				2.42 CO 38	DOUBLE OAK RD			
				2.42 CO 768	DOUBLE OAK RD N			
	RUR-MINOR COLLECTOR			2.88 CO 36	WILSON RD			
				3.11	SPUR FR CASSELL BLVD			
				3.13 CO 521	CASSELL BLVD			
				3.24 OP 794	OMNI WAY			
				3.34 OP 75	BROOKS VILLAGE			
				3.72	BROOKS PL			
				3.84	SPUR FR MD 768			
	RUR-LOCAL			3.86 MD 768	VIRGINIA ST			
NAME: BRANCH ST				3.86				
				3.86 CO 101	GOLDSTEIN RD			
				3.87	SPEED LIMIT 40 MPH			

* A,B = UNIMPROVED; C = GRADED & DRAINED; D,E = SOIL, GRAVEL, STONE; F,G = LOW TYPE BITUMINOUS;
H,I = HIGH TYPE BITUMINOUS; J = CONCRETE; K = BRICK; L = BLOCK

STATE HIGHWAY ADMINISTRATION OF MARYLAND
HIGHWAY INFORMATION SERVICES DIVISION
DATA SUPPORT GROUP

STATE HIGHWAY LOCATION REFERENCE

ROUTE NUMBER.....MD 402 CONTINUED
INVENTORY DIRECTION....EAST
NAME: BRANCH ST

COUNTY-CALVERT
SHA DISTRICT.....5
DATE.....12/31/2001

SYSTEM	FUNCTIONAL CLASS	HWY TYPE	ACCESS CONTRL	MILEPOINT	MILEPOINT DESCRIPTION	MARKED LANES	SURFACE WIDTH/TYPE*	AADT
SECONDARY R	RUR-LOCAL	UNDIVIDED	NONE	4.22 CO 633	HILLSIDE DR	2	24I	5,975
				4.22 OP 77	HILLSIDE DR			
				4.27 CO 160	MACRAE AVE			
				4.33 CO 197	CHESAPEAKE AVE			

ROUTE NUMBER.....MD 497
INVENTORY DIRECTION....EAST
NAME: COVE POINT RD

SECONDARY R	URB-COLLECTOR	UNDIVIDED	NONE	0.00 MD 2	SOLOMONS ISLAND RD	2	20I	5,675
				0.07	SPEED LIMIT 30 MPH			
				0.25 MD 765Q	H G TRUEMAN RD			
				0.30	SPEED LIMIT 45 MPH			
				1.30 CO 75	LITTLE COVE POINT RD			
				1.54	SPEED LIMIT 40 MPH			
				2.19		2	22I	
				2.41 CO 536	COVE LAKE RD			
				2.60 CO 548	BEACON WAY			
				2.61	SPEED LIMIT 30 MPH	2	20I	
				2.68 CO 118	LIGHTHOUSE BLVD (AHEAD)			

ROUTE NUMBER.....MD 506
INVENTORY DIRECTION....EAST
NAME: SIXES RD

SECONDARY R	RUR-MAJOR COLLECTOR	UNDIVIDED	NONE	0.00 CO 54	SIXES RD (BACK)	2	20I	1,475
				0.00 MD 508	ADELINA RD			
				0.00 CO 57	ADELINA RD			
				0.04	SPEED LIMIT 30 MPH			
				0.77 CO 169	HENRY HUTCHINS RD			
				1.17 OP 830	HARVEST GROVE LA			
				1.77	STRUC #4023 BATTLE CREEK			
				1.92 CO 58	GRAYS RD			
				1.99	SPEED LIMIT 50 MPH			
				2.06		2	22I	
				2.21 CO 943	NATURES WAY			
				3.01 CO 198	JOE HARRIS RD	2	23I	
				3.79 MD 2	SOLOMONS ISLAND RD			

* A,B = UNIMPROVED; C = GRADED & DRAINED; D,E = SOIL, GRAVEL, STONE; F,G = LOW TYPE BITUMINOUS;
H,I = HIGH TYPE BITUMINOUS; J = CONCRETE; K = BRICK; L = BLOCK

STATE HIGHWAY ADMINISTRATION OF MARYLAND
HIGHWAY INFORMATION SERVICES DIVISION
DATA SUPPORT GROUP

STATE HIGHWAY LOCATION REFERENCE

ROUTE NUMBER.....MD 508
INVENTORY DIRECTION....NORTH
NAME: ADELINA RD

COUNTY-CALVERT
SHA DISTRICT.....5
DATE.....12/31/2001

SYSTEM	FUNCTIONAL CLASS	HWY TYPE	ACCESS CONTRL	MILEPOINT	MILEPOINT DESCRIPTION	MARKED LANES	SURFACE WIDTH/TYPE*	AADT
SECONDARY R	RUR-MINOR COLLECTOR	UNDIVIDED	NONE	0.00 CO 57	ADELINA RD (BACK)	2	22I	1,900
				0.00 MD 506	SIXES RD			
				0.00 CO 54	SIXES RD			
				0.03	SPEED LIMIT 30 MPH			
				0.31 CO 53	SANDY POINT RD			
				0.32	SPEED LIMIT 50 MPH			
				0.49	ALLEN EARLIE RD			
				0.57	BLOSSEM LA			
				0.88 CO 480	DIANE CT			
				1.05 CO 727	VALLEY LEE CT			
				1.16	SPUR FR MD 231			
				1.20 MD 231	HOLLOWING POINT RD			

ROUTE NUMBER.....MD 509
INVENTORY DIRECTION....EAST
NAME: GOVERNOR RUN RD

SECONDARY R	RUR-LOCAL	UNDIVIDED	NONE	0.00 MD 765	ST LEONARD RD	2	20I	1,300
				0.70	SPEED LIMIT 30 MPH			
				0.78 CO 184	KENWOOD BEACH RD			
				0.79	STRUC #4020 GOVERNOR RUN			
				0.88 OP 123	NO NAME			
				0.95	ROAD END			

ROUTE NUMBER.....MD 521
INVENTORY DIRECTION....NORTH
NAME: HUNTING CREEK RD

SECONDARY R	RUR-MINOR COLLECTOR	UNDIVIDED	NONE	0.00 CO 42	LOWERY RD	2	18I	1,600
				0.00 CO 253	SOPER RD			
				0.16 CO 178	WARREN GIBSON RD			
				0.74	SPUR FR POTTS POINT RD			
				0.84 CO 15	POTTS POINT RD			
				1.09 CO 150	WAYNE GIBSON RD			
				1.22 CO 14	DEEP LANDING RD			
				1.49 CO 361	BEN OAK DR			
				1.74 OP 601	OAK DR			
	RUR-LOCAL			2.24 CO 42	LOWERY RD			

* A,B = UNIMPROVED; C = GRADED & DRAINED; D,E = SOIL, GRAVEL, STONE; F,G = LOW TYPE BITUMINOUS;
H,I = HIGH TYPE BITUMINOUS; J = CONCRETE; K = BRICK; L = BLOCK

STATE HIGHWAY ADMINISTRATION OF MARYLAND
HIGHWAY INFORMATION SERVICES DIVISION
DATA SUPPORT GROUP

STATE HIGHWAY LOCATION REFERENCE

ROUTE NUMBER.....MD 521 CONTINUED
INVENTORY DIRECTION...NORTH
NAME: HUNTING CREEK RD

COUNTY - CALVERT
SHA DISTRICT.....5
DATE.....12/31/2001

SYSTEM	FUNCTIONAL CLASS	HWY TYPE	ACCESS CONTRL	MILEPOINT	MILEPOINT DESCRIPTION	MARKED LANES	SURFACE WIDTH/TYPE*	AADT
SECONDARY R	RUR-LOCAL	UNDIVIDED	NONE	2.37	CO1075 BROWN FOX DR	2	18I	1,600
				2.54	CO 630 ALAMEDA DR			
				2.72	CO 728 LEESEBURG CT			
				3.04	CO1001 MONARCH LA			
				3.22	SPEED LIMIT 30 MPH			
				3.29	CO 459 CARSON DR			
				3.29	CO 882 CARSON RD			
				3.64	CO 780 LINDY LA			
				3.75		2	20I	
	RUR-MINOR COLLECTOR			3.95	CO 10 HUNTINGTOWN RD			5,500
				4.08	CO 992 PARK PL			
				4.36	CO 93 THANKSGIVING LA			
				4.43	MD 524 OLD TOWN RD			

ROUTE NUMBER.....MD 524
INVENTORY DIRECTION...NORTH
NAME: OLD TOWN RD

SECONDARY R	RUR-MINOR COLLECTOR	UNDIVIDED	NONE	0.00	CO 33 COX RD (BACK)	2	22I	499
				0.00	MD 2 SOLOMONS ISLAND RD			
				0.11	SPEED LIMIT 30 MPH			
				0.13	CO 93 THANKSGIVING LA			
	RUR-LOCAL			0.22	MD 521 HUNTING CREEK RD			
				0.40	CO 201 HUNTINGTOWN SCHOOL RD			
				0.76	MD 2 SOLOMONS ISLAND RD			

ROUTE NUMBER.....MD 752
INVENTORY DIRECTION...NORTH
NAME: NO NAME

SECONDARY R	RUR-LOCAL	UNDIVIDED	NONE	0.00	ROAD END	2	20I	99
				0.10	OP 87 WILSON RD			
				0.11		2	23I	
				0.15	MD 231 HOLLOWING POINT RD			

* A,B = UNIMPROVED; C = GRADED & DRAINED; D,E = SOIL, GRAVEL, STONE; F,G = LOW TYPE BITUMINOUS;
H,I = HIGH TYPE BITUMINOUS; J = CONCRETE; K = BRICK; L = BLOCK

STATE HIGHWAY ADMINISTRATION OF MARYLAND
HIGHWAY INFORMATION SERVICES DIVISION
DATA SUPPORT GROUP

STATE HIGHWAY LOCATION REFERENCE

ROUTE NUMBER.....MD 760
INVENTORY DIRECTION...NORTH
NAME: ROUSBY HALL RD

COUNTY-CALVERT
SHA DISTRICT.....5
DATE.....12/31/2001

SYSTEM	FUNCTIONAL CLASS	HWY TYPE	ACCESS CONTRL	MILEPOINT	MILEPOINT DESCRIPTION	MARKED LANES	SURFACE WIDTH/TYPE*	AADT
SECONDARY R	URB-LOCAL	UNDIVIDED	NONE	0.00 CO 342	ROUSBY RD	2	24I	10,475
				0.06 CO 132	MARYLAND AVE			
				0.11	SPEED LIMIT 50 MPH			
	URB-MINOR ARTERIAL			0.12 OP 216	DEER DR			
				0.38 OP 218	HANCE AVE			
				0.40	SKUNK RUN RD			
				0.47 OP 214	JOHNSON DR			
				0.54 OP 219	STARBOARD LA			
				0.55 OP 213	HARBOR LA			
				0.73 CO 797	PORT DR			
				0.78 OP 220	RIVER VIEW DR			
				1.00 OP 231	CHESTNUT DR			
				1.11	ELKINS LA			
				1.24 OP 209	COVE DR			
				1.38 OP 680	HARBOR DR			
				1.38 OP 225	BARREDA BLVD			
				1.47 OP 208	RAINE RD			
				1.57 OP 206	ANCHOR DR			
				1.96	CLUB HOUSE DR			
				1.97 OP 205	VALERIE LA			
				3.13	SPUR TO MD 760	2	26I	
				3.17 CO 123	OLIVET RD			
				3.19	SPUR FR MD 760	2	24I	
				3.29	SPEED LIMIT 40 MPH	2	22I	
				3.48 CO1012	MIRIAM LA			
				4.23 CO1129	SHARON DR			
				4.42 MD 765Q	H G TRUEMAN RD	2	24I	
				4.65 MD 2	SOLOMONS ISLAND RD			
				4.65 MD 2Y	MYSTIC LA (AHEAD)			

ROUTE NUMBER.....MD 761
INVENTORY DIRECTION...EAST
NAME: OLD PLUM POINT RD

SECONDARY R	RUR-LOCAL	UNDIVIDED	NONE	0.00 MD 263	PLUM POINT RD	2	24H	99
				0.03		2	15G	
				0.23 MD 263	PLUM POINT RD			

* A,B = UNIMPROVED; C = GRADED & DRAINED; D,E = SOIL, GRAVEL, STONE; F,G = LOW TYPE BITUMINOUS;
H,I = HIGH TYPE BITUMINOUS; J = CONCRETE; K = BRICK; L = BLOCK

STATE HIGHWAY ADMINISTRATION OF MARYLAND
HIGHWAY INFORMATION SERVICES DIVISION
DATA SUPPORT GROUP

STATE HIGHWAY LOCATION REFERENCE

ROUTE NUMBER.....MD 764
INVENTORY DIRECTION....EAST
NAME: BREEZY POINT RD

COUNTY-CALVERT
SHA DISTRICT.....5
DATE.....12/31/2001

SYSTEM	FUNCTIONAL CLASS	HWY TYPE	ACCESS CONTRL	MILEPOINT	MILEPOINT DESCRIPTION	MARKED LANES	SURFACE WIDTH/TYPE*	AADT
SECONDARY R	RUR-LOCAL	UNDIVIDED	NONE	0.00 MD 261	WILLOWS RD	2	24I	199
				0.09 MD 764A	OLD WILLOWS RD			
				0.09 CO 409	PINEWOOD TERR			
				0.09 CO 31	BREEZY POINT RD (AHEAD)			

ROUTE NUMBER.....MD 764A
INVENTORY DIRECTION....NORTH
NAME: OLD WILLOWS RD

SECONDARY R	RUR-LOCAL	UNDIVIDED	NONE	0.00 MD 764	BREEZY POINT RD	2	20I	199
				0.00 CO 409	PINEWOOD TERR			
				0.00 CO 31	BREEZY POINT RD			
				0.06	ROAD END			

ROUTE NUMBER.....MD 765
INVENTORY DIRECTION....NORTH
NAME: ST LEONARD RD

SECONDARY R	RUR-LOCAL	UNDIVIDED	NONE	0.00 MD 2A	NO NAME (BACK)	2	24I	4,299
				0.00 MD 2	SOLOMONS ISLAND RD			
				0.09	SPEED LIMIT 45 MPH			
				0.13		2	22I	
				0.38 CO1171	WINDMILL DR			
				0.86 CO1172	MADELINE DR			
				0.86 CO1173	SANDHILL CT			
				1.64	SPEED LIMIT 30 MPH	2	24I	
				2.07		2	22I	
				2.13 MD 765J	CALVERT BEACH RD			
				2.21 CO 228	LEONARD AVE			
				2.32	SPEED LIMIT 50 MPH			
				2.36 CO1007	MATTAPANY RD			
				2.54 OP 821	AUSTYN CT			
				2.78 OP 131	NO NAME			
				3.49 CO 282	WESTERN SHORES BLVD			
				3.49 MD 2J	WESTERN SHORES BLVD			
				4.12 MD 509	GOVERNOR RUN RD			
				4.18 MD 765B	NO NAME			
				4.62 CO 68	PARKERS CREEK RD			

* A,B = UNIMPROVED; C = GRADED & DRAINED; D,E = SOIL, GRAVEL, STONE; F,G = LOW TYPE BITUMINOUS;
H,I = HIGH TYPE BITUMINOUS; J = CONCRETE; K = BRICK; L = BLOCK

STATE HIGHWAY ADMINISTRATION OF MARYLAND
HIGHWAY INFORMATION SERVICES DIVISION
DATA SUPPORT GROUP

STATE HIGHWAY LOCATION REFERENCE

ROUTE NUMBER.....MD 765 CONTINUED
INVENTORY DIRECTION...NORTH
NAME: ST LEONARD RD

COUNTY-CALVERT
SHA DISTRICT.....5
DATE.....12/31/2001

SYSTEM	FUNCTIONAL CLASS	HWY TYPE	ACCESS CONTRL	MILEPOINT	MILEPOINT DESCRIPTION	MARKED LANES	SURFACE WIDTH/TYPE*	AADT
SECONDARY R	RUR-LOCAL	UNDIVIDED	NONE	4.62 MD 7650	PARKERS CREEK RD	2	22I	4,299
		DIVIDED		5.02		2	40I	
				5.07 MD 2	SOLOMONS ISLAND RD			

ROUTE NUMBER.....MD 765A
INVENTORY DIRECTION...NORTH
NAME: MAIN ST

SECONDARY R	RUR-MINOR COLLECTOR	UNDIVIDED	NONE	0.00 MD 2	SOLOMONS ISLAND RD	2	24I	3,775
				0.10	SPEED LIMIT 40 MPH			
				0.16		2	22I	
				0.49		2	24I	
				0.70	SPEED LIMIT 30 MPH			
				0.76		2	20I	
				0.81 CO 237	CALVERT TOWNE RD			
				0.87 CO 390	CALVERT TOWNE WAY	2	22I	
				0.95 CO 237	CALVERT TOWNE RD			
				1.32		2	23I	
				1.38 CO 871	OLD FIELD LA			
				1.39		2	22I	
				1.47 OP 80	VIANNEY LA			
				1.51		2	41I	
				1.54 OP 726	DUKE ST			
				1.54 CO 208	DUKE ST			
				1.62 CO 223	KING GEORGE WAY			
				1.64		2	33I	
				1.66		2	24I	
				1.78 MD 231	CHURCH ST			
				1.83 CO 39	ARMORY RD	2	23I	
				1.84	SPEED LIMIT 35 MPH			
				1.95 CO 874	COMMERCE LA			
				2.00		2	24I	
				2.03 CO 771	CENTRAL SQUARE DR			
		DIVIDED		2.13	SPUR TO MD 2	2	38I	
				2.15 MD 2	SOLOMONS ISLAND RD			

* A,B = UNIMPROVED; C = GRADED & DRAINED; D,E = SOIL, GRAVEL, STONE; F,G = LOW TYPE BITUMINOUS;
H,I = HIGH TYPE BITUMINOUS; J = CONCRETE; K = BRICK; L = BLOCK

STATE HIGHWAY ADMINISTRATION OF MARYLAND
HIGHWAY INFORMATION SERVICES DIVISION
DATA SUPPORT GROUP

STATE HIGHWAY LOCATION REFERENCE

ROUTE NUMBER.....MD 765B
INVENTORY DIRECTION...NORTH
NAME: NO NAME

COUNTY-CALVERT
SHA DISTRICT.....5
DATE.....12/31/2001

SYSTEM	FUNCTIONAL CLASS	HWY TYPE	ACCESS CONTRL	MILEPOINT	MILEPOINT	DESCRIPTION	MARKED LANES	SURFACE WIDTH/TYPE*	AADT
SECONDARY R	RUR-LOCAL	UNDIVIDED	NONE	0.00 MD 2	0.13 MD 765	SOLOMONS ISLAND RD ST LEONARD RD	2	24I	

ROUTE NUMBER.....MD 765C
INVENTORY DIRECTION...NORTH
NAME: HURRY LA

SECONDARY R	RUR-LOCAL	UNDIVIDED	NONE	0.00 CO 68	0.05	PARKERS CREEK RD ROAD END	2	16G	99
-------------	-----------	-----------	------	------------	------	------------------------------	---	-----	----

ROUTE NUMBER.....MD 765D
INVENTORY DIRECTION...NORTH
NAME: WAYSIDE DR

SECONDARY R	RUR-LOCAL	UNDIVIDED	NONE	0.00 MD 2	0.90 MD 2	SOLOMONS ISLAND RD SOLOMONS ISLAND RD	2	18H	99
-------------	-----------	-----------	------	-----------	-----------	--	---	-----	----

ROUTE NUMBER.....MD 765E
INVENTORY DIRECTION...NORTH
NAME: KENT RD

SECONDARY R	RUR-LOCAL	UNDIVIDED	NONE	0.00 MD 2	0.09 CO 818	SOLOMONS ISLAND RD PERSIMMON HILLS CT	2	18I	99
				0.10 CO 206		KENT RD			
				0.15		ROAD END			

ROUTE NUMBER.....MD 765F
INVENTORY DIRECTION...NORTH
NAME: NO NAME

SECONDARY R	RUR-LOCAL	UNDIVIDED	NONE	0.00 CO 23	0.10 MD 2	DALRYMPLE RD SOLOMONS ISLAND RD	2	18G	99
				0.10 CO 24		C JONES RD (AHEAD)			

* A,B = UNIMPROVED; C = GRADED & DRAINED; D,E = SOIL, GRAVEL, STONE; F,G = LOW TYPE BITUMINOUS;
H,I = HIGH TYPE BITUMINOUS; J = CONCRETE; K = BRICK; L = BLOCK

STATE HIGHWAY ADMINISTRATION OF MARYLAND
HIGHWAY INFORMATION SERVICES DIVISION
DATA SUPPORT GROUP

STATE HIGHWAY LOCATION REFERENCE

ROUTE NUMBER.....MD 765G
INVENTORY DIRECTION...NORTH
NAME: NO NAME

COUNTY-CALVERT
SHA DISTRICT.....5
DATE.....12/31/2001

SYSTEM	FUNCTIONAL CLASS	HWY TYPE	ACCESS CONTRL	MILEPOINT	MILEPOINT	MILEPOINT DESCRIPTION	MARKED LANES	SURFACE WIDTH/TYPE*	AADT
SECONDARY R	RUR-LOCAL	UNDIVED	NONE	0.00 MD 2		SOLOMONS ISLAND RD	2	20H	99
				0.02			2	18H	
				0.16			2	24I	
				0.18 MD 262		LOWER MARLBORO RD			

ROUTE NUMBER.....MD 765H
INVENTORY DIRECTION...NORTH
NAME: NO NAME

SECONDARY R	RUR-LOCAL	UNDIVED	NONE	0.00 MD 2		SOLOMONS ISLAND RD	2	18G	99
				0.28 MD 778		OLD SOLOMONS ISLAND RD			

ROUTE NUMBER.....MD 765I
INVENTORY DIRECTION...NORTH
NAME: MT HARMONY LA

SECONDARY R	RUR-LOCAL	UNDIVED	NONE	0.00 CO 250		SKINNERS TURN RD (BACK)	2	20H	299
				0.00 MD 2		SOLOMONS ISLAND RD			
				0.57 CO 133		MT HARMONY RD			
				0.60		SPEED LIMIT 35 MPH			
				0.76 SR 3		MT HARMONY FISH RD			
				0.87 MD 2		SOLOMONS ISLAND RD			
				0.87 CO1132		LITTLE TREE LA (AHEAD)			

ROUTE NUMBER.....MD 765J
INVENTORY DIRECTION...EAST
NAME: CALVERT BEACH RD

SECONDARY R	RUR-MINOR COLLECTOR	UNDIVED	NONE	0.00 MD 765S		BALL RD (BACK)	2	24I	499
				0.00 MD 2		SOLOMONS ISLAND RD			
				0.04		SPEED LIMIT 30 MPH			
				0.37 MD 765		ST LEONARD RD	2	34I	
				0.43			2	24I	
				0.48 CO 70		CALVERT BEACH RD (AHEAD)			

* A,B = UNIMPROVED; C = GRADED & DRAINED; D,E = SOIL,GRAVEL,STONE; F,G = LOW TYPE BITUMINOUS;
H,I = HIGH TYPE BITUMINOUS; J = CONCRETE; K = BRICK; L = BLOCK

STATE HIGHWAY ADMINISTRATION OF MARYLAND
HIGHWAY INFORMATION SERVICES DIVISION
DATA SUPPORT GROUP

STATE HIGHWAY LOCATION REFERENCE

ROUTE NUMBER.....MD 765K
INVENTORY DIRECTION...WEST
NAME: FLAG POND PKWY

COUNTY-CALVERT
SHA DISTRICT.....5
DATE.....12/31/2001

SYSTEM	FUNCTIONAL CLASS	HWY TYPE	ACCESS CONTRL	MILEPOINT	MILEPOINT DESCRIPTION	MARKED LANES	SURFACE WIDTH/TYPE*	AADT
SECONDARY R	RUR-LOCAL	UNDIVIDED	NONE	0.52	OP 649 FLAG POND PKWY (BACK)	2	20I	
				0.65	MD 765M FLAG POND PKWY			
				0.76	ROAD END			

ROUTE NUMBER.....MD 765M
INVENTORY DIRECTION...SOUTH
NAME: FLAG POND PKWY

SECONDARY R	RUR-LOCAL	UNDIVIDED	NONE	0.00	MD 765K FLAG POND PKWY	2	44I	
				0.03	MD 2 SOLOMONS ISLAND RD			
				0.03	MD 765N SAW MILL RD (AHEAD)			

ROUTE NUMBER.....MD 765N
INVENTORY DIRECTION...SOUTH
NAME: SAW MILL RD

SECONDARY R	RUR-LOCAL	UNDIVIDED	NONE	0.00	MD 765M FLAG POND PKWY (BACK)	2	22I	
				0.00	MD 2 SOLOMONS ISLAND RD			
				0.07	MD 765T NO NAME			
				0.10	CO 800 WALNUT COVE DR			
				0.11	SPEED LIMIT 30 MPH			
				0.69	CO 214 PLANTERS WHARF RD			
				0.84	MD 765U NO NAME			
				0.89	MD 2 SOLOMONS ISLAND RD			
				0.89	MD 2N NO NAME (AHEAD)			

ROUTE NUMBER.....MD 765O
INVENTORY DIRECTION...NORTH
NAME: PARKERS CREEK RD

SECONDARY R	RUR-LOCAL	UNDIVIDED	NONE	0.00	MD 2 SOLOMONS ISLAND RD	2	24I	
				0.14	MD 765 ST LEONARD RD			
				0.14	CO 68 PARKERS CREEK RD (AHEAD)			

* A,B = UNIMPROVED; C = GRADED & DRAINED; D,E = SOIL, GRAVEL, STONE; F,G = LOW TYPE BITUMINOUS;
H,I = HIGH TYPE BITUMINOUS; J = CONCRETE; K = BRICK; L = BLOCK

STATE HIGHWAY ADMINISTRATION OF MARYLAND
HIGHWAY INFORMATION SERVICES DIVISION
DATA SUPPORT GROUP

STATE HIGHWAY LOCATION REFERENCE

ROUTE NUMBER.....MD 765P
INVENTORY DIRECTION....NORTH
NAME: NURSERY RD

COUNTY-CALVERT
SHA DISTRICT.....5
DATE.....12/31/2001

SYSTEM	FUNCTIONAL CLASS	HWY TYPE	ACCESS CONTRL	MILEPOINT	MILEPOINT DESCRIPTION	MARKED LANES	SURFACE WIDTH/TYPE*	AADT
SECONDARY R	RUR-LOCAL	UNDIVIDED	NONE	0.00 MD 2	SOLOMONS ISLAND RD	2	22I	
				0.02	SPEED LIMIT 40 MPH			
				0.05 MD 765V	NURSERY CT			
				0.31		2	23I	
				0.47 MD 2P	WHITE SANDS DR			
				0.85	ROAD END			

ROUTE NUMBER.....MD 765Q
INVENTORY DIRECTION....NORTH
NAME: H G TRUEMAN RD

SECONDARY R	URB-LOCAL	UNDIVIDED	NONE	0.00 MD 765R	SOLOMONS ISLAND RD S (BACK)	2	22I	4,299
				0.00 MD 2V	DOWELL RD			
				0.00 CO 110	DOWELL RD			
				0.08	SPEED LIMIT 40 MPH			
				0.33	PRESTON LA (PVT)			
				0.54 OP 820	WYE OAK RD			
				0.65	SPEED LIMIT 50 MPH			
				0.71		2	24I	
				1.09	MARGARET TAYLOR RD			
				1.28	SPEED LIMIT 40 MPH			
				1.41 MD 2U	COSTER MILLBRIDGE RD			
				1.84 MD 760	ROUSEY HALL RD			4,799
				2.23 CO 143	APPEAL LA			
				2.23 OP 819	TOWN SQUARE DR			
				2.31	SPEED LIMIT 50 MPH			
				3.21	SPUR TO MD 497			
	RUR-LOCAL			3.23 MD 497	COVE POINT RD			
				3.24	SPUR FR MD 497			
				3.24	SPUR TO MD 497			
				3.79 MD 2Q	NO NAME			
				3.79 SR 4	NO NAME			
				3.94		2	22I	
				4.00		2	24I	
				4.13	GARDEN WAY			
				4.23 CO 72	CAMP CONOY RD			
				5.25 MD 2	SOLOMONS ISLAND RD			
NAME: PARDOE RD				5.25				
				5.28		2	22I	
				5.54 CO 112	SOLLERS WHARF RD			

* A,B = UNIMPROVED; C = GRADED & DRAINED; D,E = SOIL, GRAVEL, STONE; F,G = LOW TYPE BITUMINOUS;
H,I = HIGH TYPE BITUMINOUS; J = CONCRETE; K = BRICK; L = BLOCK

STATE HIGHWAY ADMINISTRATION OF MARYLAND
HIGHWAY INFORMATION SERVICES DIVISION
DATA SUPPORT GROUP

STATE HIGHWAY LOCATION REFERENCE

ROUTE NUMBER.....MD 765Q CONTINUED
INVENTORY DIRECTION....NORTH
NAME: PARDOE RD

COUNTY-CALVERT
SHA DISTRICT.....5
DATE.....12/31/2001

SYSTEM	FUNCTIONAL CLASS	HWY TYPE	ACCESS CONTRL	MILEPOINT	MILEPOINT	DESCRIPTION	MARKED LANES	SURFACE WIDTH/TYPE*	AADT
SECONDARY R	RUR-LOCAL	UNDIVIDED	NONE	5.79	MD 765W	NO NAME	2	24I	4,799
				5.91	MD 2	SOLOMONS ISLAND RD			

ROUTE NUMBER.....MD 765R
INVENTORY DIRECTION....NORTH
NAME: SOLOMONS ISLAND RD S

SECONDARY R	URB-LOCAL	UNDIVIDED	NONE	0.00	MD 2	SOLOMONS ISLAND RD	2	24I	
				0.06			2	36I	
				0.16		SPUR FR MD 2			
				0.35			2	22I	
				0.40			2	36I	
				0.50		SPUR TO MD 2			
				0.57		SPINNAKER WAY			
				0.58			2	22I	
				0.77	MD 2X	NEWTOWN RD			
				0.88			3	36I	
				0.95		SPUR FR PATUXENT POINT PKWY			
				0.96	OP 816	PATUXENT POINT PKWY			
				0.97		SPUR TO PATUXENT POINT PKWY			
		CTL		0.98			2	24I	
		UNDIVIDED		1.15			2	22I	
				1.27	MD 2V	DOWELL RD			
				1.27	CO 110	DOWELL RD			
				1.27	MD 765Q	H G TRUEMAN RD			

ROUTE NUMBER.....MD 765S
INVENTORY DIRECTION....EAST
NAME: BALL RD

SECONDARY R	RUR-LOCAL	UNDIVIDED	NONE	2.22	CO 117	BALL RD (BACK)	2	24I	
				2.23	MD 2F	NO NAME			
				2.31	MD 2	SOLOMONS ISLAND RD			
				2.31	MD 765J	CALVERT BEACH RD (AHEAD)			

* A,B = UNIMPROVED; C = GRADED & DRAINED; D,E = SOIL, GRAVEL, STONE; F,G = LOW TYPE BITUMINOUS;
H,I = HIGH TYPE BITUMINOUS; J = CONCRETE; K = BRICK; L = BLOCK

STATE HIGHWAY ADMINISTRATION OF MARYLAND
HIGHWAY INFORMATION SERVICES DIVISION
DATA SUPPORT GROUP

STATE HIGHWAY LOCATION REFERENCE

ROUTE NUMBER.....MD 765T
INVENTORY DIRECTION...NORTH
NAME: NO NAME

COUNTY-CALVERT
SHA DISTRICT.....5
DATE.....12/31/2001

SYSTEM	FUNCTIONAL CLASS	HWY TYPE	ACCESS CONTRL	MILEPOINT	MILEPOINT DESCRIPTION	MARKED LANES	SURFACE WIDTH/TYPE*	AADT
SECONDARY R	RUR-LOCAL	UNDIVED	NONE	0.00	MD 765N SAW MILL RD	2	30I	
				0.02		2	24I	
				0.18	ROAD END			

ROUTE NUMBER.....MD 765U
INVENTORY DIRECTION...SOUTH
NAME: NO NAME

SECONDARY R	RUR-LOCAL	UNDIVED	NONE	0.00	MD 765N SAW MILL RD	2	36I	
				0.02		3	34I	
				0.11	CUL DE SAC			

ROUTE NUMBER.....MD 765V
INVENTORY DIRECTION...SOUTH
NAME: NURSERY CT

SECONDARY R	RUR-LOCAL	UNDIVED	NONE	0.00	MD 765P NURSERY RD	2	39I	
				0.03		2	23I	
				0.07	ROAD END			

ROUTE NUMBER.....MD 765W
INVENTORY DIRECTION...NORTH
NAME: NO NAME

SECONDARY R	RUR-LOCAL	UNDIVED	NONE	0.00	MD 765Q PARDOE RD	2	22I	
				0.20	ROAD END			

ROUTE NUMBER.....MD 765X
INVENTORY DIRECTION...SOUTH
NAME: CRESTON LA

SECONDARY R	RUR-LOCAL	UNDIVED	NONE	0.00	MD 765Y PATUXENT POINT PKWY	2	20I	
				0.03	SPEED LIMIT 30 MPH			
				0.19	MD 2W CRESTON LA			

* A,B = UNIMPROVED; C = GRADED & DRAINED; D,E = SOIL, GRAVEL, STONE; F,G = LOW TYPE BITUMINOUS;
H,I = HIGH TYPE BITUMINOUS; J = CONCRETE; K = BRICK; L = BLOCK

STATE HIGHWAY ADMINISTRATION OF MARYLAND
HIGHWAY INFORMATION SERVICES DIVISION
DATA SUPPORT GROUP

STATE HIGHWAY LOCATION REFERENCE

ROUTE NUMBER.....MD 765X CONTINUED
INVENTORY DIRECTION....SOUTH
NAME: CRESTON LA

COUNTY-CALVERT
SHA DISTRICT.....5
DATE.....12/31/2001

SYSTEM	FUNCTIONAL CLASS	HWY TYPE	ACCESS CONTRL	MILEPOINT	MILEPOINT DESCRIPTION	MARKED LANES	SURFACE WIDTH/TYPE*	AADT
SECONDARY R	RUR-LOCAL	UNDIVIDED	NONE	0.25	ROAD END	2	20I	

ROUTE NUMBER.....MD 765Y
INVENTORY DIRECTION....WEST
NAME: PATUXENT POINT PKWY

SECONDARY R	RUR-LOCAL	DIVIDED	NONE	0.00	OP 816 PATUXENT POINT PKWY (BACK)	2	50I	
				0.00	MD 2 SOLOMONS ISLAND RD			
				0.03	MD 765X CRESTON LA			
		UNDIVIDED		0.05	CO 767 PATUXENT POINT PKWY	2	20I	
NAME: SWAGGERS POINT RD				0.05				
				0.12	OP 762 NO NAME			
				0.12	CO 229 SWAGGERS POINT RD (AHEAD)			

ROUTE NUMBER.....MD 768
INVENTORY DIRECTION....EAST
NAME: VIRGINIA ST

SECONDARY R	RUR-LOCAL	UNDIVIDED	NONE	0.00	CO 101 GOLDSTEIN RD (BACK)	2	34I	299
				0.00	MD 402 DARES BEACH RD/BRANCH ST			
				0.02	SPUR TO MD 402			
				0.05	SPEED LIMIT 30 MPH			
				0.08		2	22I	
				0.39		2	16I	
				0.45	SPEED LIMIT 25 MPH			
				0.57	SPEED LIMIT 20 MPH			
				0.58	CO 261 WEST AVE			
				0.59	CO 191 VIRGINIA AVE	2	20I	
				0.61	CO 160 MACRAE AVE			
				0.63	CO 195 DRESSER AVE			
				0.65	CO 158 BAY AVE			
				0.68	CO 197 CHESAPEAKE AVE			

* A,B = UNIMPROVED; C = GRADED & DRAINED; D,E = SOIL,GRAVEL,STONE; F,G = LOW TYPE BITUMINOUS;
H,I = HIGH TYPE BITUMINOUS; J = CONCRETE; K = BRICK; L = BLOCK

STATE HIGHWAY ADMINISTRATION OF MARYLAND
HIGHWAY INFORMATION SERVICES DIVISION
DATA SUPPORT GROUP

STATE HIGHWAY LOCATION REFERENCE

ROUTE NUMBER.....MD 778
INVENTORY DIRECTION...NORTH
NAME: OLD SOLOMONS ISLAND RD

COUNTY -CALVERT
SHA DISTRICT.....5
DATE.....12/31/2001

SYSTEM	FUNCTIONAL CLASS	HWY TYPE	ACCESS CONTRL	MILEPOINT	MILEPOINT DESCRIPTION	MARKED LANES	SURFACE WIDTH/TYPE*	AADT
SECONDARY R	RUR-LOCAL	UNDIVIDED	NONE	0.00 CO 40	GROVERS TURN RD (BACK)	2	24I	650
				0.00 MD 2	SOLOMONS ISLAND RD			
				0.03 MD 765H	NO NAME	2	18I	
				0.03	SPUR TO MD 2			
				0.09 CO1091	GROVEFIELD LA			
				0.17	SPEED LIMIT 30 MPH			
				0.28 CO 720	OWINGS HILL CT			
				0.38		2	20I	
				0.47	STRUC #4028 HALL CREEK			
				0.52 CO 202	THOMAS AVE			
				0.59		2	34I	
				0.60	SPUR FR MD 260			
				0.60	SPUR TO MD 260			
				0.61 MD 260	CHESAPEAKE BEACH RD			
				0.62	SPUR FR MD 260			
				0.62	SPUR TO MD 260			
				0.69		2	18I	
				0.76 CO 776	GRIFFITH WAY			
				0.96	ANNE ARUNDEL CO/L			

* A,B = UNIMPROVED; C = GRADED & DRAINED; D,E = SOIL, GRAVEL, STONE; F,G = LOW TYPE BITUMINOUS;
H,I = HIGH TYPE BITUMINOUS; J = CONCRETE; K = BRICK; L = BLOCK

