

**2001**

**Calendar Year**

**HIGHWAY LOCATION REFERENCE**

**ALL INTERSECTIONS**

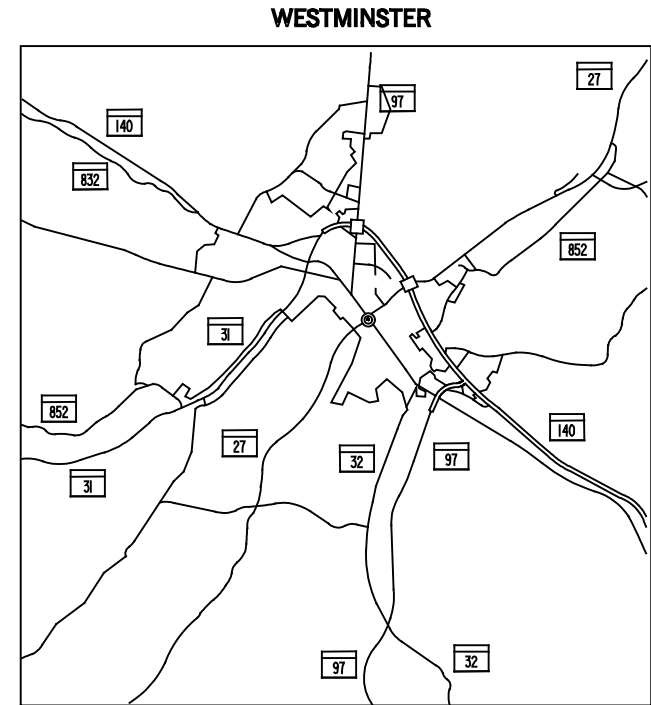
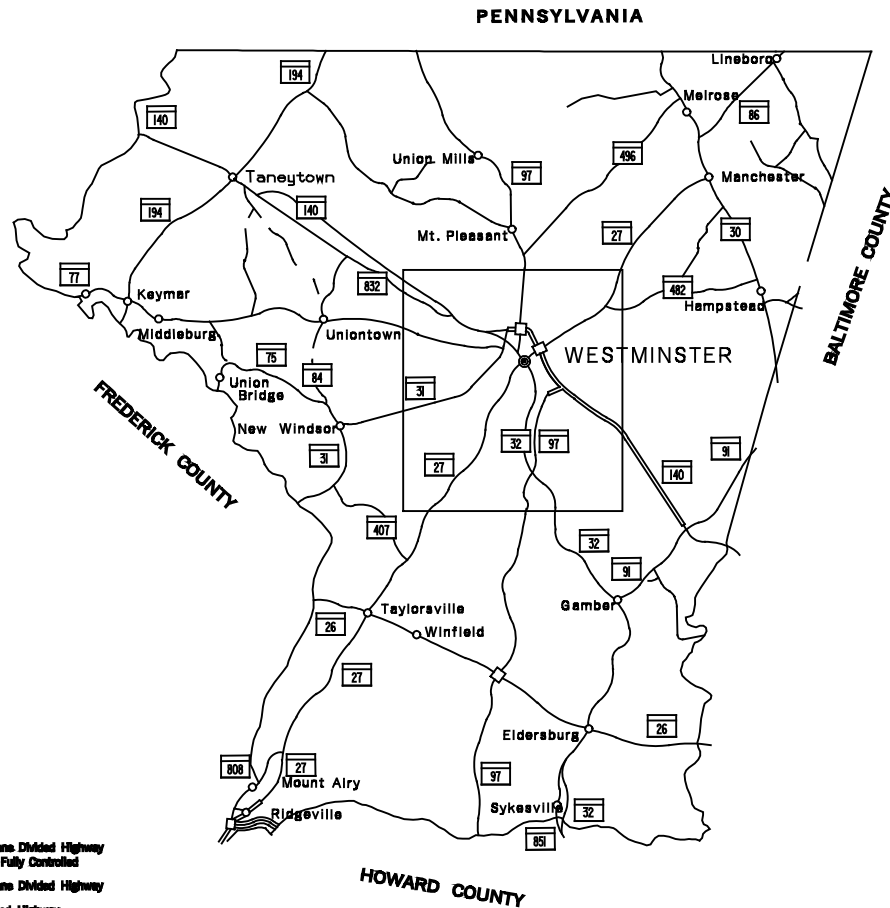
**Data as of December 31, 2001**

**CARROLL**

**COUNTY**

**SHA DISTRICT #7**

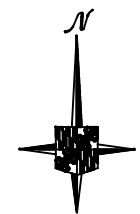
**CL**



**LEGEND**

- Multi Lane Divided Highway  
Access Fully Controlled
- Multi Lane Divided Highway
- Undivided Highway
- Local Highway

This map is intended for use as a reference only.  
For more detailed maps, please contact:  
Kevin Powers of the  
Highway Information Services Division at:  
410-545-5518 or  
by email to [kpowers@sha.state.md.us](mailto:kpowers@sha.state.md.us)



**CARROLL COUNTY  
HIGHWAY LOCATION  
REFERENCE MAP**

**2001**

PREPARED BY THE  
*Maryland Department of Transportation*  
STATE HIGHWAY ADMINISTRATION  
HIGHWAY INFORMATION SERVICES DIVISION



## ROUTE ALERT LIST

### CARROLL COUNTY

MD 32, Washington Avenue and East & West Main Street. The final inspections for these roads have been made, and Westminster now maintains all these roads. The MD 32 designation has been removed, and municipal route numbers have been assigned.

MD 144 A, Frederick Rd. A review of the Frederick\Carroll county boundaries indicates a portion of this road, formerly shown in Carroll County, is actually in Frederick County. The inventories have been adjusted to show this.

MD 850-D (an old section of MD 26, Liberty Road) - A portion of this road, from Roop Road to Buffalo Road, was conveyed to private ownership, and is now Other Public Route 1275.

MD 852-K, Uniontown Rd. Due to urban street reconstruction on MD 32, the total mileage for MD 852-K has changed from 2.20 miles to 2.19 miles.

MARYLAND STATE HIGHWAY ADMINISTRATION  
HIGHWAY INFORMATION SERVICES DIVISION  
STATE MAINTAINED HIGHWAYS ON THE NATIONAL HIGHWAY SYSTEM  
AS OF DECEMBER 31, 2001

CARROLL COUNTY

ROUTE	BEGIN MILEPOINT	BEGIN DESCRIPTION	END MILEPOINT	END DESCRIPTION
MD 30	0.00	BALTIMORE CO/L	11.12	PENNSYLVANIA ST/L
IS 70	0.00	FREDERICK CO/L	1.61	HOWARD CO/L
MD 140	0.00	BALTIMORE CO/L	24.93	FREDERICK CO/L

STATE HIGHWAY ADMINISTRATION OF MARYLAND  
HIGHWAY INFORMATION SERVICES DIVISION  
DATA SUPPORT GROUP

STATE HIGHWAY LOCATION REFERENCE

ROUTE NUMBER.....MD 26  
INVENTORY DIRECTION....EAST  
NAME: LIBERTY RD

COUNTY-CARROLL  
SHA DISTRICT.....7  
DATE.....12/31/2001

SYSTEM	FUNCTIONAL CLASS	HWY TYPE	ACCESS CONTRL	MILEPOINT	MILEPOINT DESCRIPTION	MARKED LANES	SURFACE WIDTH/TYPE*	AADT
SECONDARY R	RUR-MINOR ARTERIAL	UNDIVIDED	NONE	0.00	FREDERICK CO/L	2	24I	5,750
				0.00	CO 273 BUFFALO RD			
				0.20	CO 274 ROOP RD			
				0.23	SPEED LIMIT 50 MPH			
				0.81	CO 272 HOOPER RD			
				1.10	CO 275 FRANKLINVILLE RD			
				1.56	SPEED LIMIT 45 MPH			
				1.76	MD 27 RIDGE RD			13,350
				1.85	SPEED LIMIT 55 MPH			
				2.55	SPUR TO MD 850E			
				2.84	SPUR TO MD 850E			
				3.13	CO 566 SKIDMORE RD			
				3.29	MD 850E NO NAME			
				3.62	CO 555 SALEM BOTTOM RD			
				3.62	CO 565 WOODBINE RD			
				4.24	SPUR TO MD 850J	3	36I	
				4.56	SPUR TO MD 850J			
				4.61		2	24I	
				4.96	MD 26A NO NAME			
				5.20	CO 554 ARTHUR SHIPLEY RD			
			PART	5.50	CO 617 FRETER RD			
				5.90	CO 553 BUSHEY RD			
				6.39	RP202606 RAMP 6 FR MD 26 TO MD 97			
				6.48	MD 97 OLD WASHINGTON RD/NEW WASHINGTON RD			23,050
				6.48	STRUC #6054			
				6.56	RP202602 RAMP 2 FR MD 26 TO MD 97			
				6.57	SPEED LIMIT 50 MPH			
				6.94	CO1138 ENTERPRISE ST			
			NONE	7.19	CO 545 KLEE MILL RD S			
				7.19	SPUR TO MD 850H			
				7.58	SPUR TO MD 850G			
				7.95	CO 663 LINTON RD			
				7.95	CO 664 WHITE ROCK RD			
				8.10	FORMOSA DR			
				8.28	SPUR TO MD 850G			
			PART	8.61	MD 850F OLD LIBERTY RD			
		CTL		8.89		3	36I	
				9.06	CO1424 CALVERT WAY			
				9.12	SPEED LIMIT 45 MPH			
				9.14	SPUR TO MD 850F			
	URB-OTHER PRIN ART		NONE	9.24	CO 889 MARTZ RD	4	48I	

\* A,B = UNIMPROVED; C = GRADED & DRAINED; D,E = SOIL, GRAVEL, STONE; F,G = LOW TYPE BITUMINOUS;  
H,I = HIGH TYPE BITUMINOUS; J = CONCRETE; K = BRICK; L = BLOCK

STATE HIGHWAY ADMINISTRATION OF MARYLAND  
HIGHWAY INFORMATION SERVICES DIVISION  
DATA SUPPORT GROUP

STATE HIGHWAY LOCATION REFERENCE

ROUTE NUMBER.....MD 26 CONTINUED  
INVENTORY DIRECTION....EAST  
NAME: LIBERTY RD

COUNTY-CARROLL  
SHA DISTRICT.....7  
DATE.....12/31/2001

SYSTEM	FUNCTIONAL CLASS	HWY TYPE	ACCESS CONTRL	MILEPOINT	MILEPOINT DESCRIPTION	MARKED LANES	SURFACE WIDTH/TYPE*	AADT
SECONDARY R	URB-OTHER PRIN ART	CTL	NONE	9.48	CO1375 JOHNSVILLE RD	4	48I	23,050
				9.60	CO1164 BERKLEY DR			
				9.81	OP 238 MARGIN AVE			
		DIVIDED		9.97				
				10.00	CO1041 OLD BARTHOLOW RD			
				10.06	MD 32 SYKESVILLE RD			29,550
				10.08	SPUR TO MD 32			
		CTL		10.16				
				10.24	CROSSOVER			
				10.41	CO1043 GEORGETOWN BLVD			
				10.47	CO1161 LUERS AVE			
				10.55	CO 692 WALNUT AVE			
				10.59	CO 693 LONG MEADOW DR			
				10.82	CO 703 BONNIE BRAE RD			
				10.93	CO 697 W HEMLOCK DR			
				11.11	CO 705 OKLAHOMA RD			20,175
				11.11	CO 741 RIDGE RD			
				11.33	S CARROLL PARK DR			
				11.44	CO 754 MARVIN AVE			
				11.52	CO 753 MONROE AVE			
				11.70	CO 745 CARROLL HIGHLANDS RD			
				11.70	CO 730 LOCUST LA			
		UNDIVED		11.80		2	24I	
				11.85	CO1333 OLD LIBERTY RD			
				11.96	CO1333 OLD LIBERTY RD	3	36I	
				12.00	SPEED LIMIT 50 MPH			
				12.02		2	24I	
				12.04	MONARCH DR			
				12.19	CO1474 MARRIOTTSVILLE RD #2			
				12.52	BEG BR			
	RUR-MINOR ARTERIAL			12.61	STRUC #6001 LIBERTY RESERVOIR			
				12.71	END BR			
				12.92	ENT CEMETERY			
				13.10	CO 723 OLD LIBERTY RD			
				13.16	CO 721 OAKLAND MILL RD			
				13.49	BEG BR			
				13.65	STRUC #6002 LIBERTY RESERVOIR			
				13.65	BALTIMORE CO/L			

\* A,B = UNIMPROVED; C = GRADED & DRAINED; D,E = SOIL, GRAVEL, STONE; F,G = LOW TYPE BITUMINOUS;  
H,I = HIGH TYPE BITUMINOUS; J = CONCRETE; K = BRICK; L = BLOCK

STATE HIGHWAY ADMINISTRATION OF MARYLAND  
HIGHWAY INFORMATION SERVICES DIVISION  
DATA SUPPORT GROUP

STATE HIGHWAY LOCATION REFERENCE

ROUTE NUMBER.....MD 26A  
INVENTORY DIRECTION....EAST  
NAME: NO NAME

COUNTY-CARROLL  
SHA DISTRICT.....7  
DATE.....12/31/2001

SYSTEM	FUNCTIONAL CLASS	HWY TYPE	ACCESS CONTRL	MILEPOINT	MILEPOINT DESCRIPTION	MARKED LANES	SURFACE WIDTH/TYPE*	AADT
SECONDARY R	RUR-LOCAL	UNDIVIDED	NONE	0.00 MD 26	LIBERTY RD	2	12G	
				0.02 MD 850I	NO NAME			

\*\*\*\*\*

ROUTE NUMBER.....MD 27  
INVENTORY DIRECTION....NORTH  
NAME: RIDGE RD

SECONDARY R	RUR-MINOR ARTERIAL	DIVIDED	NONE	0.00	FREDERICK CO/L	4	48I	19,150
				0.01 RP 7006	RAMP 6 FR IS 70 TO MD 27			
				0.01 RP 7004	RAMP 4 FR MD 27 TO IS 70			
				0.07 RP 7003	RAMP 3 FR RAMP 6 TO MD 27			
				0.14 RP 7005	RAMP 5 FR MD 27 TO IS 70			
		PART		0.27 IS 70	BALTO NATIONAL PIKE			21,300
				0.27	STRUC #6011			
				0.27	EXIT #68			
U				0.29	IN CORP LMTS MT AIRY			
				0.37 RP 7008	RAMP 8 FR MD 27 TO IS 70			
				0.42 RP 7001	RAMP 1 FR MD 27 TO IS 70			
				0.46	SPUR FR S MAIN ST			
				0.49 MU 215	S MAIN ST			
				0.49 RP 7007	RAMP 7 FR RAMP 2 TO MD 27			
				0.55 RP 7002	RAMP 2 FR IS 70 TO MD 27			
				0.71 MU 400	NO NAME			
				0.74 MU 306	E RIDGEVILLE BLVD			15,700
				0.76	SPUR FR E RIDGEVILLE BLVD			
				0.80	SPUR TO RIDGE AVE			
		UNDIVIDED		0.96		3	36I	
				1.05	ENT TO PARK & RIDE			
				1.07	SPEED LIMIT 50 MPH			
				1.47 MU 345	TWIN ARCH RD			
				1.47 MU 270	PARK AVE			
				1.52		2	24I	
R				1.95	OUT CORP LMTS MT AIRY			
				1.95 MU 81	CENTER ST			
				2.32 CO 585	WATERSVILLE RD W			
				2.32 CO1310	WATERSVILLE RD			
U				2.38	IN CORP LMTS MT AIRY			
R				2.65	OUT CORP LMTS MT AIRY			
			NONE	3.15 MD 808A	S MAIN ST			13,825
				3.15 CO 581	LEISHEAR RD			

\* A,B = UNIMPROVED; C = GRADED & DRAINED; D,E = SOIL, GRAVEL, STONE; F,G = LOW TYPE BITUMINOUS;  
H,I = HIGH TYPE BITUMINOUS; J = CONCRETE; K = BRICK; L = BLOCK

STATE HIGHWAY ADMINISTRATION OF MARYLAND  
HIGHWAY INFORMATION SERVICES DIVISION  
DATA SUPPORT GROUP

STATE HIGHWAY LOCATION REFERENCE

ROUTE NUMBER.....MD 27 CONTINUED  
INVENTORY DIRECTION....NORTH  
NAME: RIDGE RD

COUNTY-CARROLL  
SHA DISTRICT.....7  
DATE.....12/31/2001

SYSTEM	FUNCTIONAL CLASS	HWY TYPE	ACCESS CONTRL	MILEPOINT	MILEPOINT DESCRIPTION	MARKED LANES	SURFACE WIDTH/TYPE*	AADT
SECONDARY R	RUR-MINOR ARTERIAL	UNDIVIDED	NONE	3.19		2	23I	13,825
				3.56	CO1421 WIND SONG WAY			
				3.82	CO1373 WINDEMERE WAY			
				4.08	CO1428 FALLING GREEN WAY			
				4.30	CO1053 MT AIRY DR			
				4.51	CO 574 GILLIS FALLS RD			
				4.53	CO 580 HARRISVILLE RD			
				4.99	CO 579 WEST FALLS RD			
				5.87	CO 576 OLD RIDGE RD			
				6.32	CO 839 CANTEE LA			
				6.32	CO 575 CABBAGE SPRING RD			
				6.86	CO 274 ROOP RD			
				7.08	CO 570 GILLIS RD			11,900
				7.47	CO 840 MICHAEL RD			
				7.71	CO1204 GILBERT RD			
				8.22	CO 569 BRADDOCK RD			
				8.23	SPEED LIMIT 40 MPH			
				8.49	CO1248 DOTSONS RIDGE RD			
				8.54	OP 200 NO NAME			
				8.56	OP 201 NO NAME			
				8.61	OP1156 NO NAME			
				8.67		3	34I	
				8.71	MD 26 LIBERTY RD	3	36I	11,700
				8.77		2	22I	
				9.52	CO 269 SAMS CREEK RD			
				10.24	CO1148 KIMBERLY JAMES CT			
				10.50	CO 557 WESTVIEW RD			
				10.79	MD 407 MARSTON RD			
				10.79	CO 556 BAKER RD			
				10.90	SPEED LIMIT 50 MPH			
				11.54	OP 196 LINZEE DR			
				11.70	OP1165 GRAHAMS GREEN DR			
				11.89	OP 196 LINZEE DR			
				12.47	STRUC #6021 MORGAN RUN			
				13.25	CO 279 DENNINGS RD			
				13.25	CO 822 BEREN LA			
				13.66	CO 285 NICODEMUS RD			
				14.06	CO 301 OLD WESTMINSTER RD			
				14.52	CO 289 STONE CHAPEL RD			
				14.52	CO 290 WARFIELDSBURG RD			
				14.79	CO 294 REGENT ST			
				14.84	CO 295 EXETER RD			

\* A,B = UNIMPROVED; C = GRADED & DRAINED; D,E = SOIL, GRAVEL, STONE; F,G = LOW TYPE BITUMINOUS;  
H,I = HIGH TYPE BITUMINOUS; J = CONCRETE; K = BRICK; L = BLOCK



STATE HIGHWAY ADMINISTRATION OF MARYLAND  
HIGHWAY INFORMATION SERVICES DIVISION  
DATA SUPPORT GROUP

STATE HIGHWAY LOCATION REFERENCE

ROUTE NUMBER.....MD 27 CONTINUED  
INVENTORY DIRECTION....NORTH  
NAME: RIDGE RD

COUNTY-CARROLL  
SHA DISTRICT.....7  
DATE.....12/31/2001

SYSTEM	FUNCTIONAL CLASS	HWY TYPE	ACCESS CONTRL	MILEPOINT	MILEPOINT DESCRIPTION	MARKED LANES	SURFACE WIDTH/TYPE*	AADT
SECONDARY R	RUR-MINOR ARTERIAL	UNDIVIDED	NONE	14.87		2	23I	11,700
				15.07		2	22I	
				15.10	CO 296 ROLLING RIDGE DR			
				15.82	CO 302 KATE WAGNER RD			9,025
				15.82	CO 299 CHAPEL RD			
				16.28	CO 301 OLD WESTMINSTER RD	2	24I	
				16.77	MD 808B SPRING MILLS RD			
				16.81		2	22I	
				17.17	R/R #MMID 831 701 H			
				17.17	STRUC #6003			
				17.25	PVT RD			
				17.49	SPEED LIMIT 40 MPH			
				17.50	STRUC OV LITTLE PIPE CREEK			
	URB-OTHER PRIN ART			17.73	CO 383 BOND ST			11,725
				17.84	SPEED LIMIT 30 MPH			
				17.85	CO1487 MONTPELIER CT			
				17.94	CO 388 GOODWINS QUARRY RD			
				17.96		2	25I	
				18.05		2	31I	
				18.07	OP 105 MIAMI AVE			
				18.08	CO 386 HOLLOW ROCK AVE			
				18.16	OP 108 NO NAME			
				18.18	OP 107 NO NAME			
				18.22	IN CORP LMTS WESTMINSTER			
				18.22				
				18.23	SPEED LIMIT 25 MPH			
				18.24	MU 200 GEORGE ST E&W	2	30I	
				18.30	MU 92 CHASE ST #2			
				18.35		2	24I	
				18.38	MU 210 GREEN ST E&W			
				18.43	MU8245 UNION ALLEY	2	38I	
				18.47	MU 330 W MAIN ST/E MAIN ST	2	20I	15,925
				18.47				
		CTL		18.52	MU 621 WINTERS ST	2	30I	
				18.52	MU 622 WINTERS ST			
				18.55	MU 184 DISTILLERY DR			
				18.61	MU 110 EMERALD HILL LA			
				18.67	SPEED LIMIT 30 MPH			
				18.69	OUT CORP LMTS WESTMINSTER			
				18.69				
	R			18.73	MU 516 TUC RD	2	24I	
		UNDIVIDED		18.86	SPEED LIMIT 40 MPH			

\* A,B = UNIMPROVED; C = GRADED & DRAINED; D,E = SOIL, GRAVEL, STONE; F,G = LOW TYPE BITUMINOUS;  
H,I = HIGH TYPE BITUMINOUS; J = CONCRETE; K = BRICK; L = BLOCK

STATE HIGHWAY ADMINISTRATION OF MARYLAND  
HIGHWAY INFORMATION SERVICES DIVISION  
DATA SUPPORT GROUP

PAGE..... 6

STATE HIGHWAY LOCATION REFERENCE

ROUTE NUMBER.....MD 27 CONTINUED  
INVENTORY DIRECTION....NORTH  
NAME: MANCHESTER RD

COUNTY-CARROLL  
SHA DISTRICT.....7  
DATE.....12/31/2001

SYSTEM	FUNCTIONAL CLASS	HWY TYPE	ACCESS CONTRL	MILEPOINT	MILEPOINT DESCRIPTION	MARKED LANES	SURFACE WIDTH/TYPE*	AADT
SECONDARY R	URB-OTHER PRIN ART	UNDIVIDED	NONE	18.92		2	25I	15,925
				18.98	RP214006 RAMP 6 FR MD 27 TO MD 140			
				19.01	RP214007 RAMP 7 FR MD 27 TO RAMP 6			
				19.02	RP214008 RAMP 8 FR RAMP 5 TO MD 27			
				19.03	RP214005 RAMP 5 FR MD 140 TO MD 27			
				19.07	MD 140 BALTIMORE BLVD	2	24I	18,825
				19.07	STRUC #6032			
				19.17	RP214003 RAMP 3 FR MD 27 TO MD 140			
				19.19	RP214002 RAMP 2 FR MD 27 TO RAMP 3			
				19.20	RP214001 RAMP 1 FR RAMP 4 TO MD 27			
				19.21	RP214004 RAMP 4 FR MD 140 TO MD 27			
				19.22		3	48I	
				19.39		2	24I	
				19.48	CO1261 GOLDENROD TERR			
				19.58	CO 394 HAHN RD			
		DIVIDED		19.69				
	RUR-MINOR ARTERIAL		PART	19.72	R/R #MMID 831 693 T			
				19.72	STRUC #6048			
				19.80	STRUC #6052 WEST BRANCH			
				19.84	MD 852G OLD MANCHESTER RD			
				19.84	CO1173 BENNETT CERF DR			
		UNDIVIDED		20.00				
				20.08	SPEED LIMIT 55 MPH			
				20.33	CO 397 LUCABAUGH MILL RD			
				20.36	STRUC #6053 CRANBERRY BRANCH			
				20.53	CO 410 GAHLE RD			
				21.12	MD 852J MARTIN DR			
				21.62	SPUR TO MD 482			
				21.67	CO 941 GUADELUPE DR			8,425
				21.67	MD 482 HAMPSTEAD MEXICO RD			
				22.10	MD 852G OLD MANCHESTER RD			
				22.31	MD 27A RANDOM RIDGE RD			
				22.56	CO1133 OLD MANCHESTER RD			
				22.86	CO1133 OLD MANCHESTER RD			
				23.13	ST ALBANS DR			
				23.27	MD 852A NO NAME			
				23.34	MD 27B NO NAME			
				23.70	CO 142 SULLIVAN RD			
				23.70	CO 138 SNYDERSBURG RD			
			NONE	24.97	CO 133 ALBERT RILL RD			7,725
				26.06	OP 28 GROVES MILL RD			
				26.26	MD 852C MANCHESTER RD			

\* A,B = UNIMPROVED; C = GRADED & DRAINED; D,E = SOIL, GRAVEL, STONE; F,G = LOW TYPE BITUMINOUS;  
H,I = HIGH TYPE BITUMINOUS; J = CONCRETE; K = BRICK; L = BLOCK

PAGE..... 6

STATE HIGHWAY ADMINISTRATION OF MARYLAND  
HIGHWAY INFORMATION SERVICES DIVISION  
DATA SUPPORT GROUP

STATE HIGHWAY LOCATION REFERENCE

ROUTE NUMBER.....MD 27 CONTINUED  
INVENTORY DIRECTION...NORTH  
NAME: MANCHESTER RD

COUNTY-CARROLL  
SHA DISTRICT.....7  
DATE.....12/31/2001

SYSTEM	FUNCTIONAL CLASS	HWY TYPE	ACCESS CONTRL	MILEPOINT	MILEPOINT DESCRIPTION	MARKED LANES	SURFACE WIDTH/TYPE*	AADT
SECONDARY R	RUR-MINOR ARTERIAL	UNDIVIDED	NONE	26.36 MD 27C	NO NAME	2	24I	7,725
				26.61 MD 27D	NO NAME			
				26.74 MD 27E	NO NAME			
				26.82 MU 205	WESTMINSTER ST			
U				26.92	IN CORP LMTS MANCHESTER			
				26.94 MU 183	PUMPING STATION #27 RD			
				27.04	SPEED LIMIT 30 MPH			
R				27.14	OUT CORP LMTS MANCHESTER			
U				27.19	IN CORP LMTS MANCHESTER			
				27.27 MD 30	MAIN ST			

\*\*\*\*\*

ROUTE NUMBER.....MD 27A  
INVENTORY DIRECTION...EAST  
NAME: RANDOM RIDGE RD

SECONDARY R	RUR-LOCAL	UNDIVIDED	NONE	0.00 MD 852F	NO NAME	2	14G	
				0.03 MD 27	MANCHESTER RD	2	20I	
				0.08 CO 411	RANDOM RIDGE RD			
				0.08	RANDOM RIDGE RD (PROPOSED)			
				0.09		2	10E	
				0.15	ROAD END			

\*\*\*\*\*

ROUTE NUMBER.....MD 27B  
INVENTORY DIRECTION...EAST  
NAME: NO NAME

SECONDARY R	RUR-LOCAL	UNDIVIDED	NONE	0.00 MD 852B	NO NAME	2	21I	
				0.01 MD 27	MANCHESTER RD			

\*\*\*\*\*

ROUTE NUMBER.....MD 27C  
INVENTORY DIRECTION...EAST  
NAME: NO NAME

SECONDARY R	RUR-LOCAL	UNDIVIDED	NONE	0.00 MD 27	MANCHESTER RD	2	18I	
				0.01 MD 852C	MANCHESTER RD			

\* A,B = UNIMPROVED; C = GRADED & DRAINED; D,E = SOIL, GRAVEL, STONE; F,G = LOW TYPE BITUMINOUS;  
H,I = HIGH TYPE BITUMINOUS; J = CONCRETE; K = BRICK; L = BLOCK

STATE HIGHWAY ADMINISTRATION OF MARYLAND  
HIGHWAY INFORMATION SERVICES DIVISION  
DATA SUPPORT GROUP

STATE HIGHWAY LOCATION REFERENCE

ROUTE NUMBER.....MD 27D  
INVENTORY DIRECTION....EAST  
NAME: NO NAME

COUNTY-CARROLL  
SHA DISTRICT.....7  
DATE.....12/31/2001

SYSTEM	FUNCTIONAL CLASS	HWY TYPE	ACCESS CONTRL	MILEPOINT	MILEPOINT DESCRIPTION	MARKED LANES	SURFACE WIDTH/TYP*	AADT
SECONDARY R	RUR-LOCAL	UNDIVIDED	NONE	0.00 MD 27	MANCHESTER RD	2	20G	
				0.02 MD 852C	MANCHESTER RD			

ROUTE NUMBER.....MD 27E  
INVENTORY DIRECTION....EAST  
NAME: NO NAME

SECONDARY R	RUR-LOCAL	UNDIVIDED	NONE	0.00 MD 27	MANCHESTER RD	2	20H	
				0.02 MD 852C	MANCHESTER RD			

ROUTE NUMBER.....MD 30  
INVENTORY DIRECTION....NORTH  
NAME: HANOVER PIKE

PRIMARY R	RUR-OTHER PRIN ART	UNDIVIDED	NONE	0.00	BALTIMORE CO/L	2	24I	20,150
				0.04	SPEED LIMIT 50 MPH			
				0.26 CO 869	WOLF HILL DR			
				0.68 CO 431	TRENTON MILL RD			20,375
				0.80 OP 153	DOSS GARLAND DR			
				1.15 OP 152	HAMPSHIRE RD			
				1.22	SPEED LIMIT 30 MPH			
				1.28	R/R #CSX 832 018 H			
	U			1.30	IN CORP LMTS HAMPSTEAD			
NAME: S MAIN ST				1.30				
	R			1.43 MU 76	NORTH WOODS TRAIL			
				1.47	OUT CORP LMTS HAMPSTEAD			
	U			1.52	IN CORP LMTS HAMPSTEAD			
				1.74 CO 434	RALPH AVE			
				1.91 MU 55	HOUCKSVILLE RD			
				1.91 MD 88	LOWER BECKLEYSVILLE RD			
				1.97 MU 100	W SHUE AVE			
				2.01 MU 70	MOTT AVE WEST			
				2.02 MU 60	MOTT AVE EAST			
				2.08 MU 90	SHILOH AVE E&W			
				2.21 MU 30	GILL AVE E&W			
				2.27 MD 833	OLD BLACKROCK RD			22,875
NAME: N MAIN ST				2.27				
				2.30 MU 110	N WEST ST			

\* A,B = UNIMPROVED; C = GRADED & DRAINED; D,E = SOIL, GRAVEL, STONE; F,G = LOW TYPE BITUMINOUS;  
H,I = HIGH TYPE BITUMINOUS; J = CONCRETE; K = BRICK; L = BLOCK

STATE HIGHWAY ADMINISTRATION OF MARYLAND  
HIGHWAY INFORMATION SERVICES DIVISION  
DATA SUPPORT GROUP

STATE HIGHWAY LOCATION REFERENCE

ROUTE NUMBER.....MD 30 CONTINUED  
INVENTORY DIRECTION....NORTH  
NAME: N MAIN ST

COUNTY-CARROLL  
SHA DISTRICT.....7  
DATE.....12/31/2001

SYSTEM	FUNCTIONAL CLASS	HWY TYPE	ACCESS CONTRL	MILEPOINT	MILEPOINT DESCRIPTION	MARKED LANES	SURFACE WIDTH/TYPE*	AADT
PRIMARY	U	RUR-OTHER PRIN ART	UNDIVIDED	NONE	2.33 OP 149	OP B	2 24I	22,875
					2.34 MU 40	HILLCREST AVE		
					2.37 MU 50	HOUCK AVE		
					2.43 MU 80	RINAMAN AVE		
					2.47 MU8030	MATTHEWS ALLEY		
					2.52 MU8050	TAWNEY ALLEY		
					2.53 MU 10	UPPER BECKLEYSVILLE RD		
					2.59 MU8040	SULLIVAN ALLEY		
					2.69 MD 482	HAMPSTEAD MEXICO RD		18,075
					2.69 MU 20	FAIRMOUNT RD		
					2.97	R/R #CSX 832 025 T		
					3.27	SPEED LIMIT 40 MPH		
					3.30 OP 53	NO NAME		
					3.46 OP 52	NO NAME		
					3.54 MU 25	FARM WOODS LA		
					3.61	OUT CORP LMTS HAMPSTEAD		
					3.61			
					3.86 CO 158	GREENMOUNT CHURCH RD		18,375
					3.87 CO1270	ZAKIRA CT		
					3.99 CO 157	GREENMOUNT STATION RD		
					4.08 CO 779	STERLING CT		
					4.13	SPEED LIMIT 40 MPH		
					4.32			
					4.53 MU 27	EAGLE RIDGE CT		
					4.53 CO 156	BRODBECK RD		
					4.59			
					4.69 OP 50	N CARROLL LA		
					4.90 CO 145	BASLER RD		
					5.18 CO 150	CAPE HORN RD N		
					5.24	SPEED LIMIT 45 MPH		
					5.61 MU 45	CHARMIL DR		
					5.69 CO 178	MAPLE GROVE RD		
					5.94	SPEED LIMIT 30 MPH		
					6.01	IN CORP LMTS MANCHESTER		
					6.01			
					6.13 MU 160	NEW ST		
					6.13 MU 40	BEAVER ST		
					6.25 MU8025	DEEP ALLEY		
					6.25 MU 90	HIGH ST		
					6.37 MU 60	CHURCH ST		
					6.39 MU 78	GRAFFIE LA		
					6.45 MU 205	WESTMINSTER ST		

\* A,B = UNIMPROVED; C = GRADED & DRAINED; D,E = SOIL, GRAVEL, STONE; F,G = LOW TYPE BITUMINOUS;  
H,I = HIGH TYPE BITUMINOUS; J = CONCRETE; K = BRICK; L = BLOCK

STATE HIGHWAY ADMINISTRATION OF MARYLAND  
HIGHWAY INFORMATION SERVICES DIVISION  
DATA SUPPORT GROUP

STATE HIGHWAY LOCATION REFERENCE

ROUTE NUMBER.....MD 30 CONTINUED  
INVENTORY DIRECTION....NORTH  
NAME: S MAIN ST

COUNTY-CARROLL  
SHA DISTRICT.....7  
DATE.....12/31/2001

SYSTEM	FUNCTIONAL CLASS	HWY TYPE	ACCESS CONTRL	MILEPOINT	MILEPOINT DESCRIPTION	MARKED LANES	SURFACE WIDTH/TYPE*	AADT
PRIMARY	U	RUR-OTHER PRIN ART	UNDIVIDED NONE	6.45	MU 230 YORK ST	2	24I	18,375
				6.51	MU8020 CARR ALLEY			
				6.61	MU8040 WOOD ALLEY			
				6.66	MU 120 MAIDEN LA			
				6.68	MD 27 MANCHESTER RD			16,875
				6.79	MU 30 BACHMAN RD			
				6.84	MU 195 WALNUT ST			
				6.87	MU8010 OGG ALLEY			
				6.87	SPEED LIMIT 40 MPH			
				6.89	OUT CORP LMTS MANCHESTER			
				6.89				
				6.93	MU 89 HOLLAND DR			
				7.05	OP 34 FERRIER RD			
				7.06	MU 125 MICHELLE RD			
				7.14	SPEED LIMIT 50 MPH			
				7.50	CO 148 FRIDINGER MILL RD			17,175
				7.71	IN CORP LMTS MANCHESTER			
				7.86	MD 86 LINEBORO RD			13,975
				7.98	OUT CORP LMTS MANCHESTER			
				8.06	OP 33 MANCHESTER BAPTIST CHURCH RD			
				8.21	CO 128 EBBVALE RD			
				8.26	SPEED LIMIT 40 MPH			
				8.49	CO 127 TRACEYS MILL RD			
				9.30	SPUR FR MD 496			
				9.31	MD 496 BACHMANS VALLEY RD			13,275
				9.31	CO 122 WENTZ RD			
				9.32	SPUR TO MD 496			
				9.43	SPEED LIMIT 50 MPH			
				9.94	CO1283 DEEP RUN RD E			
				10.25	CO 120 MT VENTUS RD NO 1			
				10.38	CO 119 HARVEY YINGLING RD			
				10.83	CO 121 MT VENTUS RD #2			
				11.12	PENNSYLVANIA ST/L			

\*\*\*\*\*

ROUTE NUMBER.....MD 31  
INVENTORY DIRECTION....EAST  
NAME: NEW WINDSOR RD

SECONDARY	R	RUR-MINOR ARTERIAL	UNDIVIDED NONE	0.00	FREDERICK CO/L	2	20I	3,000
				0.00	STRUC #6008 SAMS CREEK			

\* A,B = UNIMPROVED; C = GRADED & DRAINED; D,E = SOIL, GRAVEL, STONE; F,G = LOW TYPE BITUMINOUS;  
H,I = HIGH TYPE BITUMINOUS; J = CONCRETE; K = BRICK; L = BLOCK

STATE HIGHWAY ADMINISTRATION OF MARYLAND  
HIGHWAY INFORMATION SERVICES DIVISION  
DATA SUPPORT GROUP

STATE HIGHWAY LOCATION REFERENCE

ROUTE NUMBER.....MD 31 CONTINUED  
INVENTORY DIRECTION....EAST  
NAME: NEW WINDSOR RD

COUNTY-CARROLL  
SHA DISTRICT.....7  
DATE.....12/31/2001

SYSTEM	FUNCTIONAL CLASS	HWY TYPE	ACCESS CONTRL	MILEPOINT	MILEPOINT DESCRIPTION	MARKED LANES	SURFACE WIDTH/TYPE*	AADT
SECONDARY R	RUR-MINOR ARTERIAL	UNDIVIDED	NONE	0.03	SPEED LIMIT 50 MPH	2	20I	3,000
				0.08	CO 236 SAMS CREEK RD			
				0.19	CO 242 OLD NEW WINDSOR RD			
				0.48	OP1200 NO NAME			
				1.22	MD 407 MARSTON RD			3,725
				2.29	CO 265 WAKEFIELD VALLEY RD			
				2.33	SPEED LIMIT 40 MPH			
				2.88	STRUC #6007 LITTLE PIPE CREEK			
			PART	2.93	IN CORP LMTS NEW WINDSOR			
				2.93				
				2.94	MU 35 COE DR			
				2.94	SPEED LIMIT 30 MPH			
				2.96	R/R #MMID 831 717 E			
				2.97	MU 130 LAMBERT AVE	2	24I	
				3.03		2	21I	
				3.06	MU 160 MAPLE AVE	2	22I	
				3.09	MU 50 MILL DR			
				3.13	MU 30 CHURCH ST			
				3.17	MU 210 SPOERLEIN DR	2	24I	
				3.22	MU 150 MAIN ST	2	22I	
				3.22				
				3.22	MU 80 HIGH ST			
				3.31	MD 75 UNION BRIDGE RD			4,925
				3.31	MU 230 UNION BRIDGE RD			
				3.32	SPUR TO MD 75			
				3.39	MU 120 BROWNIE DR			
				3.42	MU 70 MANNING DR			
				3.46	MU 170 ROOP DR			
				3.48	MU 20 BLUE RIDGE AVE			
				3.50	MU 210 SPOERLEIN DR			
				3.52	MU 220 SPRINGDALE RD	2	28I	
				3.52				
				3.62	MU 30 CHURCH ST			
				3.73	SPEED LIMIT 40 MPH			
				3.81		2	24I	
				4.08	MD 852 OLD NEW WINDSOR PIKE			
				4.08	OP 79 SLINGLUFF LA			
				4.08	OUT CORP LMTS NEW WINDSOR			
				4.11	SPEED LIMIT 55 MPH			
				4.58	MU 225 TIBBETTS LA			
				5.20	CO 265 WAKEFIELD VALLEY RD			
				5.75	STRUC #6057 TURKEYFOOT RUN			

\* A,B = UNIMPROVED; C = GRADED & DRAINED; D,E = SOIL, GRAVEL, STONE; F,G = LOW TYPE BITUMINOUS;  
H,I = HIGH TYPE BITUMINOUS; J = CONCRETE; K = BRICK; L = BLOCK

STATE HIGHWAY ADMINISTRATION OF MARYLAND  
HIGHWAY INFORMATION SERVICES DIVISION  
DATA SUPPORT GROUP

STATE HIGHWAY LOCATION REFERENCE

ROUTE NUMBER.....MD 31 CONTINUED  
INVENTORY DIRECTION....EAST  
NAME: NEW WINDSOR RD

COUNTY-CARROLL  
SHA DISTRICT.....7  
DATE.....12/31/2001

SYSTEM	FUNCTIONAL CLASS	HWY TYPE	ACCESS CONTRL	MILEPOINT	MILEPOINT DESCRIPTION	MARKED LANES	SURFACE WIDTH/TYPE*	AADT
SECONDARY R	RUR-MINOR ARTERIAL	UNDIVIDED	PART	6.12	CO 287 MEDFORD RD	2	24I	5,425
				6.91	CO1284 BYRON RD			
				7.30	STRUC #6046 LITTLE PIPE CREEK			
				7.32	MD 852 OLD NEW WINDSOR PIKE			
	URB-OTHER PRIN ART			7.66	MD 852K STONE CHAPEL RD			
				8.09	MU 305 LONG VALLEY RD			
				8.43	OP1067 TAHOMA FARM RD			
				8.43	MU 508 TAHOMA FARM RD			
U				9.02	IN CORP LMTS WESTMINSTER			
				9.18	MU 615 WINDSOR DR			
				9.25	SPEED LIMIT 45 MPH			
				9.60	MU 540 UNIONTOWN RD			
				9.73	SPUR TO W MAIN ST			
				9.75	MU 330 W MAIN ST			12,025
				9.75	MU 624 WMC DR			
		DIVIDED		10.08	SPUR FR MD 140			
				10.16	MD 140 TANEYTOWN PIKE			

\*\*\*\*\*

ROUTE NUMBER.....MD 32  
INVENTORY DIRECTION....NORTH  
NAME: SYKESVILLE RD

SECONDARY U	RUR-MINOR ARTERIAL	UNDIVIDED	PART	0.00	HOWARD CO/L	2	24I	23,950
				0.00	STRUC #13046 PATAPSCO RIVER			
				0.02	R/R #CSX 140 413 E			
				0.03	END BR			
				0.25	MU 90 COLLEGE RD			
	URB-OTHER PRIN ART			0.47	MU 245 RAINCLIFFE RD			
				0.47	MU 247 SANDOSKY RD			
R				0.80	OUT CORP LMTS SYKESVILLE			
U				0.94	IN CORP LMTS SYKESVILLE			
				1.03	MU 155 MAIN ST			
				1.03	MU 113 COOPER DR			
R				1.15	OUT CORP LMTS SYKESVILLE			
				1.33	MD 851 SPRINGFIELD AVE			24,150
		NONE		1.46	MD 32A NO NAME			
				1.56	STRUC #6009 PINEY RUN			
				1.60	SPEED LIMIT 50 MPH			
				1.90	MD POLICE TRAINING ACCESS RD			
				2.06	SPUR FR JOHNSTOWN RD			

\* A,B = UNIMPROVED; C = GRADED & DRAINED; D,E = SOIL, GRAVEL, STONE; F,G = LOW TYPE BITUMINOUS;  
H,I = HIGH TYPE BITUMINOUS; J = CONCRETE; K = BRICK; L = BLOCK



STATE HIGHWAY ADMINISTRATION OF MARYLAND  
HIGHWAY INFORMATION SERVICES DIVISION  
DATA SUPPORT GROUP

STATE HIGHWAY LOCATION REFERENCE

ROUTE NUMBER.....MD 32 CONTINUED  
INVENTORY DIRECTION...NORTH  
NAME: SYKESVILLE RD

COUNTY-CARROLL  
SHA DISTRICT.....7  
DATE.....12/31/2001

SYSTEM	FUNCTIONAL CLASS	HWY TYPE	ACCESS CONTRL	MILEPOINT	MILEPOINT DESCRIPTION	MARKED LANES	SURFACE WIDTH/TYPE*	AADT
SECONDARY R	URB-OTHER PRIN ART	UNDIVIDED	NONE	2.07	CO1375 JOHNSVILLE RD	2	24I	24,150
				2.08	SPUR TO JOHNSVILLE RD			
				2.19	CO 681 FREEDOM AVE			
				2.33	SR 6 BUTTERCUP RD			
				2.59	MD 851A NO NAME			
				2.63	OP 234 WAITE AVE			
				2.69	CO 689 GRANDVIEW AVE			
				2.80	CO 691 CIRCLE DR			
				3.04	SPEED LIMIT 40 MPH			
				3.06	SPUR TO MACBETH WAY			
				3.08	CO1360 MACBETH WAY			
				3.08	CO1404 PINEY RIDGE PKWY			
				3.09	SPUR TO PINEYRIDGE PKWY			
				3.19		4	48I	
				3.25	OP 231 LEE LA			
		DIVIDED		3.32				
				3.37	MD 26 LIBERTY RD			12,750
				3.39	SPUR FR MD 26			
		UNDIVIDED		3.42				
				3.54	CO1423 BEVARD RD			
		DIVIDED		3.68	CO 662 BARTHOLOW RD	3	36I	
				3.68	CO1042 LONDONTOWN BLVD			
		UNDIVIDED		3.86				
		DIVIDED		3.91		2	33I	
				4.07	CO1282 PROGRESS WAY	2	22I	
		UNDIVIDED		4.19				
				4.23	CO1375 JOHNSVILLE RD			
				4.23	CO 704 BENNETT RD			
		DIVIDED		4.26		2	25I	
				4.43	CO 648 PLACID DR			
				4.64	CO 641 IRVING RUBY RD			
				4.67	SPEED LIMIT 50 MPH			
		UNDIVIDED		4.70		2	22I	
	RUR-MINOR ARTERIAL			4.94	CO 640 PINE KNOB RD			
				5.78	BEG BR			
				5.84	STRUC #6049 PATAPSCO RIVER			
				5.89	END BR			
				6.29	SPEED LIMIT 40 MPH			
				6.44	OP1151 MINERS RIDGE DR			
				6.59	CO 930 ARLINGTON DR			
				7.12	CO 638 BOLLINGER MILL RD			
				7.36	CO 636 LEMANS CT			

\* A,B = UNIMPROVED; C = GRADED & DRAINED; D,E = SOIL, GRAVEL, STONE; F,G = LOW TYPE BITUMINOUS;  
H,I = HIGH TYPE BITUMINOUS; J = CONCRETE; K = BRICK; L = BLOCK

STATE HIGHWAY ADMINISTRATION OF MARYLAND  
HIGHWAY INFORMATION SERVICES DIVISION  
DATA SUPPORT GROUP

STATE HIGHWAY LOCATION REFERENCE

ROUTE NUMBER.....MD 32 CONTINUED  
INVENTORY DIRECTION....NORTH  
NAME: SYKESVILLE RD

COUNTY-CARROLL  
SHA DISTRICT.....7  
DATE.....12/ 31/2001

SYSTEM	FUNCTIONAL CLASS	HWY TYPE	ACCESS CONTRL	MILEPOINT	MILEPOINT DESCRIPTION	MARKED LANES	SURFACE WIDTH/TYPE*	AADT
SECONDARY R	RUR-MINOR ARTERIAL	UNDIVIDED	NONE	7.51	CO1047 LAKELAND DR	2	22I	12,750
				7.62	OP1131 ALMOND DR			
				7.85	OP1154 STRAWBERRY DR			
				7.90	SPEED LIMIT 35 MPH			
				8.30	CO1287 GEORGIA AVE			
				8.33		2	20I	
	RUR-MAJOR COLLECTOR			8.37	MD 91 GAMBER RD			8,350
				8.37	OP 528 SANDRA LA			
				8.55	CO 635 POOLE RD			
				8.71	CO 539 NINER RD	2	22I	
				9.04	SPEED LIMIT 40 MPH			
				9.30	CO1386 KNOX CT			
				9.43	CO 544 LONDON BRIDGE RD			
				9.57	OP 181 NO NAME			
				9.57	CO 545 KLEE MILL RD			
				9.67	CO1127 GREEN POND CT			
				9.71	SPEED LIMIT 40 MPH			
				9.91		2	23I	
				9.96	CO 837 NOTTINGHAM RD			
				10.60	CO 547 BIRD VIEW RD			
				10.60	CO 981 WILDA DR			
				10.80	CO1271 FOUR SEASONS RD			
				11.07	CO 285 NICODEMUS RD			
				11.07	CO1321 CHANGING SEASONS RD			
				11.60	DITTMAN RD			
				12.01	CO 919 BRANDY LA			
				12.01	CO 825 CINDY LA			
				12.24	OP 185 HOLLIDAY LA			
				12.28	OP 186 BLIZZARD FARM LA			
				12.37	CO 783 BRENDA WAY			
				12.53	OP 187 BLIZZARD LA			
				12.83	SPUR TO DEER PARK RD			
				12.84	CO 538 DEER PARK RD			12,750
				12.91	OP 189 HILLSIDE CT			
				13.45	OP 190 GROVE LA			
				13.74	MD 904 NELSON RD			
	URB-MINOR ARTERIAL			13.85	MD 97 NEW WASHINGTON RD			12,250
				13.89		2	29I	
				13.95	CO 524 SHORT LANE RD			
				14.09		2	35I	
				14.24	MD 854B OLD WASHINGTON RD			
				14.31	SPUR TO MD 854B			

\* A,B = UNIMPROVED; C = GRADED & DRAINED; D,E = SOIL, GRAVEL, STONE; F,G = LOW TYPE BITUMINOUS;  
H,I = HIGH TYPE BITUMINOUS; J = CONCRETE; K = BRICK; L = BLOCK

STATE HIGHWAY ADMINISTRATION OF MARYLAND  
HIGHWAY INFORMATION SERVICES DIVISION  
DATA SUPPORT GROUP

STATE HIGHWAY LOCATION REFERENCE

ROUTE NUMBER.....MD 32 CONTINUED  
INVENTORY DIRECTION...NORTH  
NAME: SYKESVILLE RD

COUNTY-CARROLL  
SHA DISTRICT.....7  
DATE.....12/31/2001

SYSTEM	FUNCTIONAL CLASS	HWY TYPE	ACCESS CONTRL	MILEPOINT	MILEPOINT	DESCRIPTION	MARKED LANES	SURFACE WIDTH/TYPE*	AADT
SECONDARY R	URB-MINOR ARTERIAL	UNDIVIDED	NONE	14.61	CO 304	DOROTHY AVE	2	35I	12,250
				14.71			2	29I	
				14.98	CO 302	KATE WAGNER RD			
				14.99		SPUR TO KATE WAGNER RD			
				15.24			3	36I	
				15.34	CO1082	WASHINGTON LA			
				15.36			3	40I	
				15.42		SPEED LIMIT 35 MPH			
				15.44	CO 973	MARYDELL DR			
				15.53	CO 327	HOOK RD			
				15.55			2	30I	
				15.60	CO 314	MYERSVIEW DR			
				15.79	OP 121	DAVIS RD			
				15.99	CO 310	SMITH AVE			
				16.02	CO 328	LYNN AVE			
				16.07	CO 312	ALTO AVE			
				16.23	CO1427	CENTER ST			
				16.23	CO 329	DAVID AVE			
				16.24		SPEED LIMIT 30 MPH			
				16.38	CO 305	GIST RD			
				16.41	CO 340	MARGARET AVE	2	22I	
				16.41		SPUR TO GIST RD			
				16.50	CO 341	STONER AVE			
				16.61	MU 15	BENNETT AVE			
NAME: WASHINGTON RD				16.73		IN CORP LMTS WESTMINSTER			
				16.73		END STATE MAINTENANCE			
				16.73	MU 555	WASHINGTON RD (AHEAD)			

\*\*\*\*\*

ROUTE NUMBER.....MD 32A  
INVENTORY DIRECTION...WEST  
NAME: NO NAME

SECONDARY R	URB-LOCAL	UNDIVIDED	NONE	0.00	MD 32	SYKESVILLE RD	1	13I	
				0.16	MD 851	SPRINGFIELD AVE			

\* A,B = UNIMPROVED; C = GRADED & DRAINED; D,E = SOIL, GRAVEL, STONE; F,G = LOW TYPE BITUMINOUS;  
H,I = HIGH TYPE BITUMINOUS; J = CONCRETE; K = BRICK; L = BLOCK

STATE HIGHWAY ADMINISTRATION OF MARYLAND  
HIGHWAY INFORMATION SERVICES DIVISION  
DATA SUPPORT GROUP

STATE HIGHWAY LOCATION REFERENCE

ROUTE NUMBER.....US 40  
INVENTORY DIRECTION...EAST  
NAME: BALTO NATIONAL PIKE

COUNTY-CARROLL  
SHA DISTRICT.....7  
DATE.....12/31/2001

SYSTEM	FUNCTIONAL CLASS	HWY TYPE	ACCESS CONTRL	MILEPOINT	MILEPOINT DESCRIPTION	MARKED LANES	SURFACE WIDTH/TYPE*	AADT
				0.00	SEE IS 70			
				0.00	FREDERICK CO/L			
				1.61	SEE IS 70			
				1.61	HOWARD CO/L			

\*\*\*\*\*

ROUTE NUMBER.....IS 70  
INVENTORY DIRECTION...EAST  
NAME: BALTO NATIONAL PIKE

PRIMARY	R	RUR-INTERSTATE	DIVIDED	FULL	0.00		FREDERICK CO/L	6	72I	59,450
					0.03	MD 27	RIDGE RD			
					0.03		STRUC #6011			
					0.03		EXIT #68			
					0.05		END BR			
					0.14	RP 7004	RAMP 4 FR MD 27 TO IS 70			
					0.17	RP 7001	RAMP 1 FR MD 27 TO IS 70			
					0.39	RP 7002	RAMP 2 FR IS 70 TO MD 27			
					0.47		CROSS OVER			
					0.68		SPEED LIMIT 65 MPH			
					0.82		INTERSTATE MILE MARKER 69.0			
					1.61		HOWARD CO/L			

\*\*\*\*\*

ROUTE NUMBER.....MD 75  
INVENTORY DIRECTION...NORTH  
NAME: GREEN VALLEY RD

SECONDARY	R	RUR-MAJOR COLLECTOR	UNDIVIDED	NONE	0.00		FREDERICK CO/L	2	21I	1,625
					0.00		STRUC #6012 SAMS CREEK			
					0.01		END BR			
					0.05		STRUC #6065 MILL RUN			
					0.26		IN CORP LMTS UNION BRIDGE			
					0.26					
					0.28		SPEED LIMIT 30 MPH			
					0.31	MU 60	CHURCH ST	2	20I	
					0.35	MU 180	W WILLIAR ST	2	22I	
					0.36	MU 116	LEHIGH DR			
					0.38	MU 160	WHITE ST			
					0.41	MU 113	ROAD M			

\* A,B = UNIMPROVED; C = GRADED & DRAINED; D,E = SOIL, GRAVEL, STONE; F,G = LOW TYPE BITUMINOUS;  
H,I = HIGH TYPE BITUMINOUS; J = CONCRETE; K = BRICK; L = BLOCK

STATE HIGHWAY ADMINISTRATION OF MARYLAND  
HIGHWAY INFORMATION SERVICES DIVISION  
DATA SUPPORT GROUP

STATE HIGHWAY LOCATION REFERENCE

ROUTE NUMBER.....MD 75 CONTINUED  
INVENTORY DIRECTION....NORTH  
NAME: S MAIN ST

COUNTY-CARROLL  
SHA DISTRICT.....7  
DATE.....12/31/2001

SYSTEM	FUNCTIONAL CLASS	HWY TYPE	ACCESS CONTRL	MILEPOINT	MILEPOINT DESCRIPTION	MARKED LANES	SURFACE WIDTH/TYPE*	AADT
SECONDARY U	RUR-MAJOR COLLECTOR	UNDIVIDED	NONE	0.43 MU 140	STONER ST E&W	2	22I	1,625
				0.51 MU 110	LOCUST ST E&W	2	27I	4,925
				0.60 MU 150	E THOMAS ST	2	31I	
				0.62 MUB080	W ENGLE ALLEY			
				0.65 MU 40	BROADWAY E&W	2	32I	
NAME: N MAIN ST				0.65				
				0.72 MU 70	ELGER ST E&W			
				0.75 MU 130	RAILROAD AVE	2	24I	
				0.76	R/R #MMID 831 725 W			
				0.79		2	23I	
				0.91	STRUC #6013 LITTLE PIPE CREEK	2	21I	
				0.98 MU 118	MAIN ST	2	24I	4,725
NAME: GREEN VALLEY RD				0.98				
				1.14	SPEED LIMIT 55 MPH			
R				1.57 CO 898	PHILLIPS LA			4,125
				1.57 OP 68	NO NAME			
				1.57	OUT CORP LMTS UNION BRIDGE			
				1.93 MD 75A	NO NAME			
				2.27 CO 229	LADIESBURG RD			
				2.27 CO 228	STEM RD			
				2.56 MD 800D	NO NAME			
				2.86	SPUR TO MD 800D			
				2.86 CO 235	MCKINSTRYS MILL RD			
				3.96 CO 240	WINTERS CHURCH RD			
				3.96 MD 800D	NO NAME			
				4.08	SPUR TO MD 800C			
				4.17 MD 800B	NO NAME			
				4.61 MD 84	CLEAR RIDGE RD			
				4.67	SPEED LIMIT 40 MPH			
				4.68	STRUC #6051 LITTLE PIPE CREEK			
				5.18	SPEED LIMIT 30 MPH			
U				5.20				
				5.30 MU 4	ATLEE AVE			
				5.34	IN CORP LMTS NEW WINDSOR			
NAME: UNION BRIDGE RD				5.34				
				5.38 MU 40	COLLEGE AVE			
				5.40 MU 70	MANNING DR			
				5.42	SPUR FR MD 31			
				5.43 MD 31	MAIN ST			
				5.43 MU 230	UNION BRIDGE RD (AHEAD)			

\* A,B = UNIMPROVED; C = GRADED & DRAINED; D,E = SOIL, GRAVEL, STONE; F,G = LOW TYPE BITUMINOUS;  
H,I = HIGH TYPE BITUMINOUS; J = CONCRETE; K = BRICK; L = BLOCK

STATE HIGHWAY ADMINISTRATION OF MARYLAND  
HIGHWAY INFORMATION SERVICES DIVISION  
DATA SUPPORT GROUP

STATE HIGHWAY LOCATION REFERENCE

ROUTE NUMBER.....MD 75A  
INVENTORY DIRECTION...NORTH  
NAME: NO NAME

COUNTY-CARROLL  
SHA DISTRICT.....7  
DATE.....12/31/2001

SYSTEM	FUNCTIONAL CLASS	HWY TYPE	ACCESS CONTRL	MILEPOINT	MILEPOINT DESCRIPTION	MARKED LANES	SURFACE WIDTH/TYPE*	AADT
SECONDARY R	RUR-LOCAL	UNDIVIDED	NONE	0.00 MD 75	GREEN VALLEY RD	2	10H	
				0.02 MD 800F	NO NAME			

\*\*\*\*\*

ROUTE NUMBER.....MD 77  
INVENTORY DIRECTION...EAST  
NAME: MIDDLEBURG RD

SECONDARY R	RUR-MAJOR COLLECTOR	UNDIVIDED	NONE	0.00	FREDERICK CO/L	2	33I	1,000
				0.00	STRUC #10056 DOUBLE PIPE CREEK			
				0.02	END BR			
				0.03 CO1311	KEYSVILLE RD S			
				0.04	SPEED LIMIT 30 MPH			
				0.06 OP 57	NO NAME			
				0.12 OP 57	NO NAME	2	21I	
				0.14	R/R #MMID 831 745 H			
				0.22		2	22I	
				0.24	SPEED LIMIT 40 MPH			
				0.39	BEG BR			
				0.41	STRUC #6015 BIG PIPE CREEK			
				0.43	END BR			
				0.99 CO 18	NAYLORS MILL RD			1,475
				1.93 MD 194	FRANCIS SCOTT KEY HWY			
				1.93 CO 214	MIDDLEBURG RD (AHEAD)			

\*\*\*\*\*

ROUTE NUMBER.....MD 84  
INVENTORY DIRECTION...NORTH  
NAME: CLEAR RIDGE RD

SECONDARY R	RUR-MINOR COLLECTOR	UNDIVIDED	NONE	0.00 MD 75	GREEN VALLEY RD	2	20I	1,475
				0.04 MD 800A	NO NAME			
				0.44 MD 800B	NO NAME	2	21I	
				0.51	SPEED LIMIT 50 MPH			
				0.73	STRUC #6017 ROOP BRANCH			
				1.18 OP 66	NO NAME			
				1.91 CO 227	PIPE CREEK RD			
				1.99 CO 965	LOWMANS LA			
				2.01	SPEED LIMIT 40 MPH			
				2.93	SPEED LIMIT 25 MPH			

\* A,B = UNIMPROVED; C = GRADED & DRAINED; D,E = SOIL, GRAVEL, STONE; F,G = LOW TYPE BITUMINOUS;  
H,I = HIGH TYPE BITUMINOUS; J = CONCRETE; K = BRICK; L = BLOCK

STATE HIGHWAY ADMINISTRATION OF MARYLAND  
HIGHWAY INFORMATION SERVICES DIVISION  
DATA SUPPORT GROUP

STATE HIGHWAY LOCATION REFERENCE

ROUTE NUMBER.....MD 84 CONTINUED  
INVENTORY DIRECTION....NORTH  
NAME: UNIONTOWN RD

COUNTY-CARROLL  
SHA DISTRICT.....7  
DATE.....12/ 31/2001

SYSTEM	FUNCTIONAL CLASS	HWY TYPE	ACCESS CONTRL	MILEPOINT	MILEPOINT DESCRIPTION	MARKED LANES	SURFACE WIDTH/TYPE*	AADT
SECONDARY R	RUR-MAJOR COLLECTOR	UNDIVIDED	NONE	3.04 CO 214	MIDDLEBURG RD	2	22I	1,475
				3.11 CO 247	UNIONTOWN RD	2	20I	
NAME: TREVANION RD				3.11				
				3.30		2	22I	
	RUR-LOCAL			3.36	SPEED LIMIT 40 MPH			
				3.75 CO 34	TREVANION RD	2	21I	775
NAME: BAUST CHURCH RD				3.75				
				4.51	STRUC #6016 MEADOW BRANCH			
				5.53		2	22I	
				5.75 MD 832	OLD TANEYTOWN RD			

\*\*\*\*\*

ROUTE NUMBER.....MD 86  
INVENTORY DIRECTION....NORTH  
NAME: LINEBORO RD

SECONDARY U	RUR-MAJOR COLLECTOR	UNDIVIDED	NONE	0.00 MD 30	HANOVER PIKE	2	22I	3,375
				0.11	SPEED LIMIT 45 MPH			
	R			0.26	OUT CORP LMTS MANCHESTER			
				1.28 CO 854	VALLEY VISTA CT			
				1.28 CO1011	PAUL CIR			
				1.56	HAYFIELD DR (PROPOSED)			
				2.26	STRUC #6059 GUNPOWDER FALLS			
				2.58		2	24I	
				2.96 CO 210	WATER TANK RD			
				3.03	STRUC #6019 GUNPOWDER FALLS			
				3.04 CO 127	TRACEYS MILL RD			
				3.30	SPEED LIMIT 30 MPH			
				3.46 CO 893	S CHURCH ST	2	20I	3,075
				3.46 CO 892	N CHURCH ST			
				3.65 OP 42	DUSTY LA			
				3.76	STRUC #6018 GUNPOWDER FALLS			
				3.82	R/R #CSX 832 059 M			
				3.86 CO 894	MILL ST N			
				3.86 CO1309	MILL ST S			
				4.00	PENNSYLVANIA ST/L			

\* A,B = UNIMPROVED; C = GRADED & DRAINED; D,E = SOIL, GRAVEL, STONE; F,G = LOW TYPE BITUMINOUS;  
H,I = HIGH TYPE BITUMINOUS; J = CONCRETE; K = BRICK; L = BLOCK

STATE HIGHWAY ADMINISTRATION OF MARYLAND  
HIGHWAY INFORMATION SERVICES DIVISION  
DATA SUPPORT GROUP

STATE HIGHWAY LOCATION REFERENCE

ROUTE NUMBER.....MD 88  
INVENTORY DIRECTION...EAST  
NAME: LOWER BECKLEYSVILLE RD

COUNTY-CARROLL  
SHA DISTRICT.....7  
DATE.....12/31/2001

SYSTEM	FUNCTIONAL CLASS	HWY TYPE	ACCESS CONTRL	MILEPOINT	MILEPOINT DESCRIPTION	MARKED LANES	SURFACE WIDTH/TYPE*	AADT
SECONDARY U	RUR-MINOR ARTERIAL	UNDIVIDED	NONE	0.00 MU 55	HOUCKSVILLE RD (BACK)	3	36I	4,075
				0.00 MD 30	S MAIN ST			
				0.04	SPEED LIMIT 40 MPH			
R				0.05	OUT CORP LMTS HAMPSTEAD			
				0.11		2	24I	
				0.21 MU 105	SYCAMORE DR			
				0.35 MU 18	DOGWOOD DR			
U				0.41	IN CORP LMTS HAMPSTEAD			
				0.67	SPUR TO BLACKROCK RD			
	RUR-MAJOR COLLECTOR			0.68 MD 833	OLD BLACKROCK RD			4,125
NAME: BLACKROCK RD				0.68				
				0.68 CO 430	LOWER BECKLEYSVILLE RD			
R				0.70	SPUR FR LOWER BECKLEYSVILLE RD			
				0.70	OUT CORP LMTS HAMPSTEAD			
				0.82 CO 424	CEDARBROOK RD			
				1.06	BALTIMORE CO/L			

\*\*\*\*\*

ROUTE NUMBER.....MD 91  
INVENTORY DIRECTION...NORTH  
NAME: GAMBER RD

SECONDARY R	RUR-MINOR ARTERIAL	UNDIVIDED	NONE	0.00 OP 528	SANDRA LA (BACK)	2	24I	12,650
				0.00 MD 32	SYKESVILLE RD			
				0.06	SPEED LIMIT 45 MPH			
				0.37 CO1278	AMANDA LA			
				0.38 OP 223	NO NAME			
				0.39	SPEED LIMIT 55 MPH			
				0.50	DURBIN DR			
				0.56 CO1425	ANDREA CT			
				0.96 MD 879	OLD GAMBER RD			
				0.98	STRUC #6014 MIDDLE RUN			
				1.46 CO 538	DEER PARK RD			
				1.58 MD 91A	NO NAME			
				1.68 MD 879B	OLD GAMBER RD			
				2.17 MD 879B	OLD GAMBER RD			
				2.17 OP1229	PRESERVE DR			
				2.24 MD 879C	NO NAME			
				2.45	STRUC #6060 BEAVER RUN			
				2.50 CO 493	HUGHES RD			
				2.50 CO1183	COLD SATURDAY DR			

\* A,B = UNIMPROVED; C = GRADED & DRAINED; D,E = SOIL, GRAVEL, STONE; F,G = LOW TYPE BITUMINOUS;  
H,I = HIGH TYPE BITUMINOUS; J = CONCRETE; K = BRICK; L = BLOCK



STATE HIGHWAY ADMINISTRATION OF MARYLAND  
HIGHWAY INFORMATION SERVICES DIVISION  
DATA SUPPORT GROUP

STATE HIGHWAY LOCATION REFERENCE

ROUTE NUMBER.....MD 91 CONTINUED  
INVENTORY DIRECTION....NORTH  
NAME: GAMBER RD

COUNTY-CARROLL  
SHA DISTRICT.....7  
DATE.....12/31/2001

SYSTEM	FUNCTIONAL CLASS	HWY TYPE	ACCESS CONTRL	MILEPOINT	MILEPOINT DESCRIPTION	MARKED LANES	SURFACE WIDTH/TYPE*	AADT
SECONDARY R	RUR-MINOR ARTERIAL	UNDIVIDED	NONE	2.86 MD 879D	NO NAME	2	24I	12,650
				2.98 CO 492	BLOOM RD			
	RUR-MAJOR COLLECTOR		PART	3.21 MD 140	BALTIMORE BLVD			6,750
NAME: EMORY RD				3.21				
				3.30 CO1285	MICHELE BRAUNING DR			
				3.74 CO 888	INDUSTRIAL PARK DR			
				3.74 MD 879D	NO NAME			
				3.78	STRUC #6020 PATAPSCO RIVER			
				3.86	R/R #CSX 831 669 S			
				3.86	STRUC #6047			
		NONE		3.87				
				4.00 MD 879E	NO NAME			
				4.27 CO 977	SPRINGHURST CT			
				4.27 CO 488	HOLLINGSWORTH RD			
				4.53 CO 870	PLEASANT PLAINS DR			
				4.53 OP1090	WINTERBERRY CT			
				4.56	SPEED LIMIT 45 MPH			
				4.68 CO 923	BLUEBERRY LA			
				4.84 CO 480	LAWNDALE RD EAST			
				4.84 CO1154	JUNEBERRY CT			
				5.06 CO1202	ELDERBERRY LA			
				5.12	WATTS RD			
				5.25 CO 481	BROOKMEAD CT			
				5.32 CO 479	LAWNDALE RD			
				5.61 CO1175	SOUTH GLENN DR			
				5.75 CO 925	ALTONDALE RD			
				5.83 CO 926	CLYDESDALE RD WAY			
				6.37 CO 460	MT GILEAD RD			
				6.37 CO 461	EMORY CHURCH RD			
				6.44	BALTIMORE CO/L			

\*\*\*\*\*

ROUTE NUMBER.....MD 91A  
INVENTORY DIRECTION....EAST  
NAME: NO NAME

SECONDARY R	RUR-LOCAL	UNDIVIDED	NONE	0.00 MD 879A	NO NAME	2	18I	
				0.01 MD 91	GAMBER RD			

\* A,B = UNIMPROVED; C = GRADED & DRAINED; D,E = SOIL, GRAVEL, STONE; F,G = LOW TYPE BITUMINOUS;  
H,I = HIGH TYPE BITUMINOUS; J = CONCRETE; K = BRICK; L = BLOCK

STATE HIGHWAY ADMINISTRATION OF MARYLAND  
HIGHWAY INFORMATION SERVICES DIVISION  
DATA SUPPORT GROUP

STATE HIGHWAY LOCATION REFERENCE

ROUTE NUMBER.....MD 97  
INVENTORY DIRECTION...NORTH  
NAME: OLD WASHINGTON RD

COUNTY-CARROLL  
SHA DISTRICT.....7  
DATE.....12/31/2001

SYSTEM	FUNCTIONAL CLASS	HWY TYPE	ACCESS CONTRL	MILEPOINT	MILEPOINT DESCRIPTION	MARKED LANES	SURFACE WIDTH/TYPE*	AADT
SECONDARY R	RUR-MAJOR COLLECTOR	UNDIVIDED	NONE	0.00	HOWARD CO/L	2	20I	9,550
				0.00	STRUC #6029 PATAPSCO RIVER			
				0.01	END BR			
				0.02	CO 603 HOODS MILL RD			
				0.03	R/R #CSX 140 416 A			
				0.16	SPEED LIMIT 35 MPH			
				0.62	CO 603 HOODS MILL RD			
				0.66	SPEED LIMIT 40 MPH			
				1.91	SPEED LIMIT 50 MPH			
				1.94		2	24I	
				2.08	STRUC #6028 TUCKERS BRANCH			
				2.42	CO 604 EDEN MILL RD			
				2.66	CO 675 OBRECHT RD			
				2.72	OP 213 NO NAME			
				2.98	CO 605 FANNIE DORSEY RD			
				3.01	SPEED LIMIT 40 MPH			
				3.10	STRUC #6064 PINEY BRANCH			
				3.16	CO 905 ELYSE CT			
				3.22		2	21I	
				3.30	CO 904 NOLAND DR			
				3.68	CO 807 TRIXSAM RD			
				3.69	SPEED LIMIT 35 MPH			
				3.72	OP 215 CONAWAY DR			
				3.76	CO 613 DANMARTH RD			
				3.83	CO 612 BLANKNER RD			
				3.92	CO 614 STREAKER RD			10,350
				3.95		2	20I	
				4.14	SPEED LIMIT 40 MPH			
				4.38		2	24I	
				4.50	CO 616 BUCKHORN RD			
				4.52	STRUC #6045 PINEY RUN			
				4.57	OP 216 NO NAME			
				4.61		2	20I	
				4.63	CO 943 PINEY RUN CT			
				4.95	CO1315 CHISELED STONE RD			
				5.34		2	24I	
			PART	5.52	MD 850H OLD LIBERTY RD WEST			
				5.63	RP202606 RAMP 6 FR MD 26 TO MD 97			
				5.68	RP202605 RAMP 5 FR MD 97 TO RAMP 6			
	RUR-MINOR ARTERIAL			5.71	MD 26 LIBERTY RD			15,250
	NAME: NEW WASHINGTON RD			5.71				
				5.71	STRUC #6054			

\* A,B = UNIMPROVED; C = GRADED & DRAINED; D,E = SOIL, GRAVEL, STONE; F,G = LOW TYPE BITUMINOUS;  
H,I = HIGH TYPE BITUMINOUS; J = CONCRETE; K = BRICK; L = BLOCK

STATE HIGHWAY ADMINISTRATION OF MARYLAND  
HIGHWAY INFORMATION SERVICES DIVISION  
DATA SUPPORT GROUP

STATE HIGHWAY LOCATION REFERENCE

ROUTE NUMBER.....MD 97 CONTINUED  
INVENTORY DIRECTION...NORTH  
NAME: NEW WASHINGTON RD

COUNTY-CARROLL  
SHA DISTRICT.....7  
DATE.....12/31/2001

SYSTEM	FUNCTIONAL CLASS	HWY TYPE	ACCESS CONTRL	MILEPOINT	MILEPOINT DESCRIPTION	MARKED LANES	SURFACE WIDTH/TYPE*	AADT
SECONDARY R	RUR-MINOR ARTERIAL	UNDIVIDED	PART	5.74	RP202607 RAMP 7 FR RAMP 2 TO MD 97	2	24I	15,250
				5.77	RP202602 RAMP 2 FR MD 26 TO MD 97			
				5.92	SPEED LIMIT 55 MPH			
				6.38	STRUC #6101X LITTLE MORGAN RUN			
				7.63	CO 629 BARTHOLOW RD			14,275
				9.28	BEG BR			
				9.29	STRUC #6050 MORGAN RUN			
				9.31	END BR			
				10.15	CO 285 NICODEMUS RD			15,050
		DIVIDED		12.19		3	36I	
				12.29	ENT TO PARK & RIDE			
				12.43	MD 32 SYKESVILLE RD	2	24I	18,250
		UNDIVIDED		12.61				
		DIVIDED		13.78				
	URB-OTHER PRIN ART			13.90	CO 327 HOOK RD			
		UNDIVIDED		13.98				
				14.80	CO 338 POOLE RD			
				14.80	CO 339 MARY AVE			
				15.01	SPEED LIMIT 40 MPH			
		DIVIDED	NONE	15.09		4	48I	
				15.21	SPUR TO OLD WESTMINSTER PIKE			
				15.22	SPUR FR E MAIN ST			
				15.24	CO 348 E MAIN ST			24,650
				15.24				
				15.24	CO 505 OLD WESTMINSTER PIKE			
				15.25	SPUR TO E MAIN ST			
				15.25	SPUR FR OLD WESTMINSTER PIKE			
				15.38	CO 506 OLD BALTIMORE RD	5	60I	
				15.49	OP 130 NURSERY RD	4	48I	
				15.49	ENT TO SHOPPING CENTER			
				15.50	SPUR FR NURSERY RD			
				15.53	IN CORP LMTS WESTMINSTER			
				15.58	SPUR FR MD 140	4	53I	
				15.58	SPUR TO MD 140			
				15.61	MU 335 MALCOLM DR			
				15.61	MD 140 BALTIMORE BLVD (AHEAD)			
		UNDIVIDED		17.93	MD 140 COLLEGE VIEW BLVD (BACK)	2	24I	21,850
				17.93				
				17.93	MU 434 PENNSYLVANIA AVE			
				17.93	STRUC #6041			
				18.01	CO 374 DUNROVIN AVE			
				18.06	IN CORP LMTS WESTMINSTER			

NAME: MALCOLM DR

U  
R

NAME: LITTLESTOWN PIKE

U

\* A,B = UNIMPROVED; C = GRADED & DRAINED; D,E = SOIL, GRAVEL, STONE; F,G = LOW TYPE BITUMINOUS;  
H,I = HIGH TYPE BITUMINOUS; J = CONCRETE; K = BRICK; L = BLOCK

STATE HIGHWAY ADMINISTRATION OF MARYLAND  
HIGHWAY INFORMATION SERVICES DIVISION  
DATA SUPPORT GROUP

STATE HIGHWAY LOCATION REFERENCE

ROUTE NUMBER.....MD 97 CONTINUED  
INVENTORY DIRECTION...NORTH  
NAME: LITTLESTOWN PIKE

COUNTY-CARROLL  
SHA DISTRICT.....7  
DATE.....12/31/2001

SYSTEM	FUNCTIONAL CLASS	HWY TYPE	ACCESS CONTRL	MILEPOINT	MILEPOINT DESCRIPTION	MARKED LANES	SURFACE WIDTH/TYPE*	AADT
SECONDARY U	URB-OTHER PRIN ART	UNDIVIDED	NONE	18.07	CO 375 VIRGINIA DR	2	24I	21,850
				18.10	RP214001 RAMP 1 FR MD 97 TO MD 140			
				18.10	RP214007 RAMP 7 FR RAMP 2 TO MD 97			
				18.10	MU9500 WYNDTRYST DR			
R				18.18	RP214002 RAMP 2 FR MD 140 TO MD 97	3	36I	
				18.18	OUT CORP LMTS WESTMINSTER			
				18.24	CO 377 KRIDERS CHURCH RD			
				18.33	MU 150 CORPORATE CENTER CT			
U				18.41	IN CORP LMTS WESTMINSTER			
				18.48	CO 257 MEADOW BRANCH RD	2	24I	
				18.50	SPEED LIMIT 50 MPH			
				18.71	CO1481 OLD BACHMANS VALLEY RD			
				19.02	MU 3 AIRPORT DR			
				19.02	MU 325 MAGNA WAY			
R	RUR-MINOR ARTERIAL	DIVIDED CTL		19.30				
				19.42	CO1327 OLD MEADOW BRANCH RD			20,050
				19.42	OUT CORP LMTS WESTMINSTER			
		DIVIDED		19.57	CO 75 PLEASANT VALLEY RD			
				19.76	CO 785 KALTEN RD			
		UNDIVIDED		19.84				
				20.33	MD 496 BACHMANS VALLEY RD			15,750
				21.09	CO 107 JOHN OWINGS RD			
				21.17	CO1294 PLANKWOOD RD			
				21.28	CO 55 STONE RD			
				21.91	OP 24 CROWL RD			
				22.66	SPEED LIMIT 40 MPH			
				23.16	CO 774 SAW MILL RD			
				23.46		2	25I	
				23.52	OP1030 DEEP RUN RD WEST			
				23.55		2	24I	
				23.63	STRUC #6068XO BIG PIPE CREEK			
				23.68	STRUC #6031 BIG PIPE CREEK			
				23.74	CO 95 OLD HANOVER RD			10,050
				23.75	SPEED LIMIT 35 MPH			
				24.12	OP 23 CEMETERY LA			
				24.19	CO 86 MURKLE RD			
				24.20	SPEED LIMIT 45 MPH			
				24.38	CO 88 TURKEYFOOT RD			
				24.39	STRUC #6003XO BIG PIPE CREEK			
				24.41	CO 85 BROWN RD			
				24.58	CO1153 GREEN MEADOW LA			
				25.08	SPEED LIMIT 35 MPH			

\* A,B = UNIMPROVED; C = GRADED & DRAINED; D,E = SOIL, GRAVEL, STONE; F,G = LOW TYPE BITUMINOUS;  
H,I = HIGH TYPE BITUMINOUS; J = CONCRETE; K = BRICK; L = BLOCK

STATE HIGHWAY ADMINISTRATION OF MARYLAND  
HIGHWAY INFORMATION SERVICES DIVISION  
DATA SUPPORT GROUP

STATE HIGHWAY LOCATION REFERENCE

ROUTE NUMBER.....MD 97 CONTINUED  
INVENTORY DIRECTION...NORTH  
NAME: LITTLESTOWN PIKE

COUNTY-CARROLL  
SHA DISTRICT.....7  
DATE.....12/31/2001

SYSTEM	FUNCTIONAL CLASS	HWY TYPE	ACCESS CONTRL	MILEPOINT	MILEPOINT DESCRIPTION	MARKED LANES	SURFACE WIDTH/TYPE*	AADT
SECONDARY R	RUR-MINOR ARTERIAL	UNDIVIDED	NONE	25.09	CO1153 GREEN MEADOW LA	2	24I	10,050
				25.40	CO 90 CHERRYTOWN RD			
				25.53	CO 65 MAYBERRY RD			
				25.96	SPEED LIMIT 50 MPH			
				25.97	CO 92 SILVER RUN VALLEY RD			
				26.00	STRUC #6030 SILVER RUN			
				27.08	CO 93 MOTTER RD			
				27.14	CO 94 HUMBERT SCHOOLHOUSE RD			
				27.67	CO 53 BLACKS SCHOOLHOUSE RD			8,250
				27.75	CO1426 FAR SIDE CT			
				27.75	SPEED LIMIT 50 MPH			
				27.95	CO 67 ARTERS MILL RD			
				28.31	PENNSYLVANIA ST/L			

ROUTE NUMBER.....MD 140  
INVENTORY DIRECTION...NORTH  
NAME: BALTIMORE BLVD

PRIMARY R	RUR-OTHER PRIN ART	UNDIVIDED	NONE	0.00	BALTIMORE CO/L	4	48I	48,850
				0.00	STRUC #3083 PATAPSCO RIVER			
				0.02	END BR			
		DIVIDED		0.06		4	44I	
				0.13	SPEED LIMIT 50 MPH			
		CTL		0.25	CO 490 OLD WESTMINSTER PIKE			45,050
				0.47	OP 176 NO NAME			
				0.85	CO 976 DEDE RD			
				1.15	MD 879D NO NAME			
		DIVIDED		1.35	MD 91 GAMBER RD/EMORY RD	4	48I	40,900
				1.44	CO1285 MICHELE BRAUNING DR	4	52I	
				1.57		4	48I	
				1.69	CO 483 OLD WESTMINSTER PIKE			
				1.74	SPEED LIMIT 55 MPH			
				1.85	CO 494 KAYS MILL RD			
				1.93	CO 495 WILDORLYN DR			
				2.07	SPUR TO OLD WESTMINSTER PIKE			
				2.14	OP 172 SUNSET LA			
				2.33	SPUR TO & FR OLD WESTMINSTER PIKE			
				2.59	OP 171 NO NAME			
				2.69	OP 170 NO NAME			
				2.91	SPUR TO OLD WESTMINSTER PIKE			

\* A,B = UNIMPROVED; C = GRADED & DRAINED; D,E = SOIL, GRAVEL, STONE; F,G = LOW TYPE BITUMINOUS;  
H,I = HIGH TYPE BITUMINOUS; J = CONCRETE; K = BRICK; L = BLOCK

STATE HIGHWAY ADMINISTRATION OF MARYLAND  
HIGHWAY INFORMATION SERVICES DIVISION  
DATA SUPPORT GROUP

STATE HIGHWAY LOCATION REFERENCE

ROUTE NUMBER.....MD 140 CONTINUED  
INVENTORY DIRECTION...NORTH  
NAME: BALTIMORE BLVD

COUNTY-CARROLL  
SHA DISTRICT.....7  
DATE.....12/31/2001

SYSTEM	FUNCTIONAL CLASS	HWY TYPE	ACCESS CONTRL	MILEPOINT	MILEPOINT DESCRIPTION	MARKED LANES	SURFACE WIDTH/TYPE*	AADT
PRIMARY	RUR-OTHER PRIN ART	DIVIDED	NONE	3.29	CO 502 SUFFOLK RD	4	48I	40,900
				3.29	CO 503 GREEN MILL RD			
				4.00	CO 474 SANDYMOUNT RD			
				5.04	CO 466 BETHEL RD			
				5.05	SPUR FR BETHEL RD			
				5.45	CO 467 REESE RD			40,925
	URB-OTHER PRIN ART			6.12	OP 161 NO NAME			
				6.60	SPEED LIMIT 50 MPH			
				7.16	CO 507 LEIDY RD			
				7.44		5	60I	
				7.48		6	72I	
				7.59	MU 347 MARKET ST			
				7.59	CO 506 OLD BALTIMORE RD			
				7.66	SPEED LIMIT 45 MPH			
U				7.81	IN CORP LMTS WESTMINSTER			
				7.91	SPUR FR MD 97			
				8.00	MD 97 MALCOLM DR			46,325
				8.00	MU 335 MALCOLM DR			
				8.02	SPUR TO MD 97			
R				8.19	OUT CORP LMTS WESTMINSTER			
				8.37	CO 402 GORSUCH RD N			
				8.73	MU 173 CRANBERRY RD S			
				8.73	CO1402 RALPH ST			
U				8.81	IN CORP LMTS WESTMINSTER			
				8.91	SPUR TO CENTER ST			
				8.93	MU 75 CENTER ST			
				8.94	SPUR FR CENTER ST			
				9.13	RP214006 RAMP 6 FR MD 27 TO MD 140			
				9.16	RP214004 RAMP 4 FR MD 140 TO MD 27			
				9.24	RP214003 RAMP 3 FR MD 27 TO MD 140			
				9.25	RP214005 RAMP 5 FR MD 140 TO MD 27			
R				9.34	OUT CORP LMTS WESTMINSTER			
				9.35	BEG BR			
				9.36	MD 27 MANCHESTER RD			40,525
				9.38	STRUC #6032 WEST BRANCH			
				9.40	R/R #MMID 831 695 G			
				9.41	END BR			
				9.49		7	84I	
				9.59	SPUR TO ENGLAR RD			
U				9.62	MU 651 ENGLAR RD	6	72I	
				9.62	CO 368 ENGLAR RD			
				9.64	SPUR FR ENGLAR RD			

\* A,B = UNIMPROVED; C = GRADED & DRAINED; D,E = SOIL, GRAVEL, STONE; F,G = LOW TYPE BITUMINOUS;  
H,I = HIGH TYPE BITUMINOUS; J = CONCRETE; K = BRICK; L = BLOCK

STATE HIGHWAY ADMINISTRATION OF MARYLAND  
HIGHWAY INFORMATION SERVICES DIVISION  
DATA SUPPORT GROUP

PAGE..... 27

STATE HIGHWAY LOCATION REFERENCE

ROUTE NUMBER.....MD 140 CONTINUED  
INVENTORY DIRECTION...NORTH  
NAME: BALTIMORE BLVD

COUNTY-CARROLL  
SHA DISTRICT.....7  
DATE.....12/31/2001

SYSTEM	FUNCTIONAL CLASS	HWY TYPE	ACCESS CONTRL	MILEPOINT	MILEPOINT DESCRIPTION	MARKED LANES	SURFACE WIDTH/TYPE*	AADT	
PRIMARY	U	URB-OTHER PRIN ART	DIVIDED	NONE	9.72	IN CORP LMTS WESTMINSTER	6	72I	40,525
	R				9.81	OUT CORP LMTS WESTMINSTER			
					9.82	CO 390 MONTEREY DR			
					10.03	SPUR FR SULLIVAN RD			
			PART		10.04	MU 488 SULLIVAN RD	4	48I	
NAME:	COLLEGE VIEW BLVD				10.04				
					10.04	CO 142 SULLIVAN RD			
					10.21	RP214002 RAMP 2 FR MD 140 TO MD 97			
					10.28	RP214001 RAMP 1 FR MD 97 TO MD 140			
					10.32	MU 434 PENNSYLVANIA AVE			
					10.32	MD 97 LITTLESTOWN PIKE			
					10.32	STRUC #6041			
			NONE		10.35		3	36I	
					10.37	RP214005 RAMP 5 FR PENNA AVE TO MD140			
					10.40	CO 373 AUGUSTA AVE			
					10.52	RP214006 RAMP 6 FR MD 140 TO PENNA AVE			
	U		PART		10.54	IN CORP LMTS WESTMINSTER			
NAME:	TANEYTOWN PIKE				10.67	MD 31 NEW WINDSOR RD			
					10.73	MD 31 (SB/L) NEW WINDSOR RD			
					10.77	SPUR TO MD 31			
			UNDIVIDED		10.85	SPEED LIMIT 50 MPH			
			DIVIDED		10.92				
					11.06	MU 624 WMC DR			16,225
			UNDIVIDED		11.14		2	24I	
					11.57	OP 90 WYNDWOOD DR			
			DIVIDED		11.61				
	R				11.74	OUT CORP LMTS WESTMINSTER			
					11.74	SPUR FR ROYER RD			
		RUR-OTHER PRIN ART			11.77	CO 257 MEADOW BRANCH RD			
					11.77	MU 470 ROYER RD			
					11.78	SPUR TO ROYER RD			
					11.82	SPEED LIMIT 55 MPH			
			UNDIVIDED		11.85				
					12.17	STRUC #6027 BIG PIPE CREEK			
					12.34	CO 81 HUGHES SHOP RD			13,700
					12.34	MD 832 OLD TANEYTOWN RD			
					12.46	SPEED LIMIT 55 MPH			
					13.45	CO 80 BAUGHER RD			
					14.19	CO 75 PLEASANT VALLEY RD			12,000
					15.03	CO 73 RICHARDSON RD			
					15.03	STRUC #6044			
					15.99	CO 71 TYRONE RD			

\* A,B = UNIMPROVED; C = GRADED & DRAINED; D,E = SOIL, GRAVEL, STONE; F,G = LOW TYPE BITUMINOUS;  
H,I = HIGH TYPE BITUMINOUS; J = CONCRETE; K = BRICK; L = BLOCK

PAGE..... 27

STATE HIGHWAY ADMINISTRATION OF MARYLAND  
HIGHWAY INFORMATION SERVICES DIVISION  
DATA SUPPORT GROUP

STATE HIGHWAY LOCATION REFERENCE

ROUTE NUMBER.....MD 140 CONTINUED  
INVENTORY DIRECTION...NORTH  
NAME: TANEYTOWN PIKE

COUNTY-CARROLL  
SHA DISTRICT.....7  
DATE.....12/31/2001

SYSTEM	FUNCTIONAL CLASS	HWY TYPE	ACCESS CONTRL	MILEPOINT	MILEPOINT DESCRIPTION	MARKED LANES	SURFACE WIDTH/TYPE*	AADT
PRIMARY	R	RUR-OTHER PRIN ART	UNDIVIDED PART	17.05 CO 65	MAYBERRY RD	2	24I	12,000
				18.18	STRUC #6055 BEAR BRANCH			
				19.14	STRUC #6056 BIG PIPE CREEK			
			DIVIDED	19.93		2	28I	
				20.00	SPUR FR MD 832			
				20.01	BEGIN ROUNDABOUT	2	32I	
			NONE	20.05 MD 832	OLD TANEYTOWN RD			13,025
				20.05				
				20.05 CO1101	ANTRIM BLVD			
				20.05	TANEYTOWN ROUNDABOUT			
			DIVIDED	20.07	END ROUNDABOUT	2	24I	
				20.10	SPUR TO ANTRIM BLVD			
				20.11	IN CORP LMTS TANEYTOWN			
				20.11 CO 41	SELLS MILL RD			
				20.18	SPEED LIMIT 30 MPH			
			UNDIVIDED	20.24		2	22I	
				20.36 MU 133	GRAND DR			
				20.36 OP1255	CHEVERO DR			
				20.41 MU 108	FAIRGROUND AVE	2	24I	
				20.51 MU9060	MERWYNS DR			
				20.57 MU8180	ASH DR			
				20.58 MU 193	ROTH AVE			
				20.64 MU7040	PINE DR			
				20.70 MU8170	ELM DR			
				20.77 MU7030	CEDAR DR			
				20.78 MU 40	BAUMGARDNER AVE			
				20.83 MU8120	POPLAR DR			
				20.90 MU7020	CHERRY DR			
				20.96 MU7010	WALNUT DR			
				21.00 MU 60	BROAD ST			
				21.02 MU8100	OAK DR			
				21.04 MU9020	LEGION ST			
				21.07 MU 120	FRANKLIN ST			
				21.14 MU 10	ANTRIM ST			
				21.18 MU 210	TREVANION RD			
				21.20 MU 217	WANTZ DR			
				21.25 MU 130	GEORGE ST			
				21.25 MU 160	MILL AVE			
				21.30	R/R #MMID 534 983 H			
				21.32 MU8020	ALLEY B			
				21.35 MU8030	MIDDLE ST EXT			
				21.36 MU 150	MIDDLE ST			

\* A,B = UNIMPROVED; C = GRADED & DRAINED; D,E = SOIL, GRAVEL, STONE; F,G = LOW TYPE BITUMINOUS;  
H,I = HIGH TYPE BITUMINOUS; J = CONCRETE; K = BRICK; L = BLOCK



STATE HIGHWAY ADMINISTRATION OF MARYLAND  
HIGHWAY INFORMATION SERVICES DIVISION  
DATA SUPPORT GROUP

STATE HIGHWAY LOCATION REFERENCE

ROUTE NUMBER.....MD 140 CONTINUED  
INVENTORY DIRECTION...NORTH  
NAME: E BALTIMORE ST

COUNTY-CARROLL  
SHA DISTRICT.....7  
DATE.....12/31/2001

SYSTEM	FUNCTIONAL CLASS	HWY TYPE	ACCESS CONTRL	MILEPOINT	MILEPOINT DESCRIPTION	MARKED LANES	SURFACE WIDTH/TYPE*	AADT
PRIMARY	U	RUR-OTHER PRIN ART	UNDIVIDED	NONE	21.41 MU 188		24I	13,025
					21.41 MU 45			
					21.48 MD 194			7,000
					21.48			
					21.55 MU 90			
					21.62 MU 135			
					21.64 MU8070			
					21.68 MU 180			
					21.68 MU 181			
					21.79	2	28I	
					21.82 MU 20	2	21I	
					21.87 CO 4			
					21.93			
	R				21.94			
					21.94			
					21.99 MU 147			
					22.02			
					22.12			
					22.27			
					22.65	2	22I	
					22.79			
					22.96	2	24I	
					23.07 OP 5			
					23.09 CO 6			
					24.40 CO 9			
					24.91			
					24.93			
					24.93			

\*\*\*\*\*

ROUTE NUMBER.....MD 144A  
INVENTORY DIRECTION...EAST  
NAME: FREDERICK RD

SECONDARY	R	RUR-LOCAL	UNDIVIDED	NONE	0.00		24I	3,850
					0.04			
					0.28 CO 594			
					0.69 CO 593			
					1.18 OP 515			
					1.83			

\* A,B = UNIMPROVED; C = GRADED & DRAINED; D,E = SOIL, GRAVEL, STONE; F,G = LOW TYPE BITUMINOUS;  
H,I = HIGH TYPE BITUMINOUS; J = CONCRETE; K = BRICK; L = BLOCK

STATE HIGHWAY ADMINISTRATION OF MARYLAND  
HIGHWAY INFORMATION SERVICES DIVISION  
DATA SUPPORT GROUP

STATE HIGHWAY LOCATION REFERENCE

ROUTE NUMBER.....MD 194  
INVENTORY DIRECTION...NORTH  
NAME: FRANCIS SCOTT KEY HWY

COUNTY-CARROLL  
SHA DISTRICT.....7  
DATE.....12/31/2001

SYSTEM	FUNCTIONAL CLASS	HWY TYPE	ACCESS CONTRL	MILEPOINT	MILEPOINT DESCRIPTION	MARKED LANES	SURFACE WIDTH/TYPE*	AADT
SECONDARY R	RUR-MINOR ARTERIAL	UNDIVIDED	NONE	0.00	FREDERICK CO/L	2	24I	4,175
				0.00	STRUC #10072 LITTLE PIPE CREEK			
				0.01	END BR			
				0.32	CO 212 Y RD			
				0.47	SPEED LIMIT 35 MPH			
				0.49		2	22I	
				0.69	R/R #MMID 831 741 F			
				0.83		2	24I	
				0.92	MD 77 MIDDLEBURG RD	2	22I	4,475
				0.92	CO 214 MIDDLEBURG RD			
				1.06	SPEED LIMIT 50 MPH			
				1.23	CO 211 BRUCEVILLE RD			
				1.40		2	24I	
				1.54	BEG BR			
				1.56	STRUC #6035 BIG PIPE CREEK			
				1.58	END BR	2	22I	
				1.67	CO 12 KEYSVILLE BRUCEVILLE RD			
				1.90	CO 23 SHARRETT RD			
				2.47	OP 22 CRAMER RD			
				3.09	CO 21 REIFSNIDER RD			
				4.44	CO 19 KEYSVILLE RD			7,075
				5.44	SPEED LIMIT 40 MPH			
				5.55	IN CORP LMTS TANEYTOWN			
				5.55				
				5.62	CO 24 CROUSE MILL RD			
				5.65	STRUC #6062 PINEY CREEK			
				5.80	MU 5 ALLENDALE LA			
				5.89		2	24I	
				5.95	SPEED LIMIT 30 MPH			
				5.98	STRUC #6061 PINEY CREEK			
				6.11		2	22I	
				6.18	MU 145 MEMORIAL DR			
				6.18	MU 45 BENNER LA			
				6.25	MD 140 E BALTIMORE ST/W BALTIMORE ST			5,375
				6.25				
				6.27	OP 269 OP B			
				6.29	MU8160 RECORD LA			
				6.32	MU 220 WESTVIEW DR			
				6.36	MU8135 MOTTER ALLEY			
				6.39	MU 190 ROBERTS MILL RD			
				6.42	MU8130 MOTTER ALLEY			
				6.46	MU 110 FAIRVIEW AVE			

U  
NAME: FREDERICK ST

NAME: YORK ST

\* A,B = UNIMPROVED; C = GRADED & DRAINED; D,E = SOIL, GRAVEL, STONE; F,G = LOW TYPE BITUMINOUS;  
H,I = HIGH TYPE BITUMINOUS; J = CONCRETE; K = BRICK; L = BLOCK

STATE HIGHWAY ADMINISTRATION OF MARYLAND  
HIGHWAY INFORMATION SERVICES DIVISION  
DATA SUPPORT GROUP

STATE HIGHWAY LOCATION REFERENCE

ROUTE NUMBER.....MD 194 CONTINUED  
INVENTORY DIRECTION....NORTH  
NAME: YORK ST

COUNTY-CARROLL  
SHA DISTRICT.....7  
DATE.....12/31/2001

SYSTEM	FUNCTIONAL CLASS	HWY TYPE	ACCESS CONTRL	MILEPOINT	MILEPOINT DESCRIPTION	MARKED LANES	SURFACE WIDTH/TYPE*	AADT
SECONDARY U	RUR-MINOR ARTERIAL	UNDIVIDED	NONE	6.51 MU 50	BLUE RIDGE AVE	2	22I	5,375
				6.57 MU 100	COMMERCE ST			
				6.62	OUT CORP LMTS TANEYTOWN			
				6.62				
				6.68		2	24I	
				6.72	SPEED LIMIT 55 MPH			
				6.93 MU 138	KENAN ST			
				7.08 CO 44	FRINGER RD			
				7.38 MD 194D	NO NAME			
				7.64 CO 43	ANGELL RD			
				8.06 CO 57	BROWN RD			
				8.48 OP 59	COPENHAVER LA			
				8.96 MD 194C	NO NAME			
				9.08 MD 194F	NO NAME			
				9.30 CO 49	TEETER RD			4,775
				9.30 CO 50	KUMP STATION RD			
				10.22 CO 54	STONE RD N			
				10.33	STRUC #6033 PINEY CREEK			
				10.94 MD 194E	NO NAME			
				11.35 CO 48	RUGGLES RD			
				11.46	PENNSYLVANIA ST/L			

ROUTE NUMBER.....MD 194C  
INVENTORY DIRECTION....EAST  
NAME: NO NAME

SECONDARY R	RUR-LOCAL	UNDIVIDED	NONE	0.00 MD 194	FRANCIS SCOTT KEY HWY	2	8B	
				0.03 MD 853D	NO NAME			

ROUTE NUMBER.....MD 194D  
INVENTORY DIRECTION....EAST  
NAME: NO NAME

SECONDARY R	RUR-LOCAL	UNDIVIDED	NONE	0.00 MD 194	FRANCIS SCOTT KEY HWY	2	10F	
				0.02 MD 853E	NO NAME			

\* A,B = UNIMPROVED; C = GRADED & DRAINED; D,E = SOIL, GRAVEL, STONE; F,G = LOW TYPE BITUMINOUS;  
H,I = HIGH TYPE BITUMINOUS; J = CONCRETE; K = BRICK; L = BLOCK

STATE HIGHWAY ADMINISTRATION OF MARYLAND  
HIGHWAY INFORMATION SERVICES DIVISION  
DATA SUPPORT GROUP

STATE HIGHWAY LOCATION REFERENCE

ROUTE NUMBER.....MD 194E  
INVENTORY DIRECTION....EAST  
NAME: NO NAME

COUNTY-CARROLL  
SHA DISTRICT.....7  
DATE.....12/31/2001

SYSTEM	FUNCTIONAL CLASS	HWY TYPE	ACCESS CONTRL	MILEPOINT	MILEPOINT DESCRIPTION	MARKED LANES	SURFACE WIDTH/TYPE*	AADT
SECONDARY R	RUR-LOCAL	UNDIVIDED	NONE	0.00 MD 853A	NO NAME	2	12E	
				0.02 MD 194	FRANCIS SCOTT KEY HWY			

ROUTE NUMBER.....MD 194F  
INVENTORY DIRECTION....EAST  
NAME: NO NAME

SECONDARY R	RUR-LOCAL	UNDIVIDED	NONE	0.00 MD 194	FRANCIS SCOTT KEY HWY	2	8E	
				0.02 MD 853D	NO NAME			

ROUTE NUMBER.....MD 407  
INVENTORY DIRECTION....EAST  
NAME: MARSTON RD

SECONDARY R	RUR-MAJOR COLLECTOR	UNDIVIDED	NONE	0.00 MD 31	NEW WINDSOR RD	2	22I	3,150
				0.07	SPEED LIMIT 50 MPH			
				0.53	SPEED LIMIT 30 MPH			
				0.79 CO 268	MARSTON RD S			
				1.02	SPEED LIMIT 40 MPH			
				1.10 CO 267	WILT RD			
				1.32	MARSTON MANOR LA			
				1.36	SPEED LIMIT 50 MPH			
				1.73 CO 283	BOWERSOX RD			
				2.66 CO 278	DOCTOR STITELY RD			
				2.83 CO 279	DENNINGS RD			
				2.89 CO1031	GLEN VUE DR			
				2.97 OP 988	MAIL RD			
				3.16 OP1010	MAIL RD			
				3.75	NO NAME			
				3.81 MD 27	RIDGE RD			
				3.81 CO 556	BAKER RD (AHEAD)			

\* A,B = UNIMPROVED; C = GRADED & DRAINED; D,E = SOIL,GRAVEL,STONE; F,G = LOW TYPE BITUMINOUS;  
H,I = HIGH TYPE BITUMINOUS; J = CONCRETE; K = BRICK; L = BLOCK

STATE HIGHWAY ADMINISTRATION OF MARYLAND  
HIGHWAY INFORMATION SERVICES DIVISION  
DATA SUPPORT GROUP

STATE HIGHWAY LOCATION REFERENCE

ROUTE NUMBER.....MD 482  
INVENTORY DIRECTION....EAST  
NAME: HAMPSTEAD MEXICO RD

COUNTY-CARROLL  
SHA DISTRICT.....7  
DATE.....12/31/2001

SYSTEM	FUNCTIONAL CLASS	HWY TYPE	ACCESS CONTRL	MILEPOINT	MILEPOINT DESCRIPTION	MARKED LANES	SURFACE WIDTH/TYPE*	AADT
SECONDARY R	RUR-MINOR ARTERIAL	UNDIVIDED	NONE	0.00	CO 941 GUADALUPE DR (BACK)	2	24I	8,675
				0.00	MD 27 MANCHESTER RD			
				0.05	SPUR FR MD 27			
				0.11	MD 852G OLD MANCHESTER RD			
				0.19	SPEED LIMIT 50 MPH			
				0.55	CO 450 LEISTERS CHURCH RD			
				0.55	MD 849 LEISTERS CHURCH RD			
				0.74		2	20I	
				1.27	STRUC #6084XO ASPEN RUN			
				1.33	CO 143 GABLEHAMMER RD			
				1.84	CO 143 GABLEHAMMER RD			
				2.42	OP 519 BOERNER RD			
				2.43	CO 402 GORSUCH RD N			
				2.52	CO 150 CAPE HORN RD N			
				3.04		2	22I	
				3.42	CO 414 BRILHART MILL RD	2	20I	
				3.68	CO 414 BRILHART MILL RD			
				3.78	CO 138 SNYDERSBURG RD			
				3.82	STRUC #6036 EAST BRANCH			
				3.90	CO 156 BRODBECK RD			9,175
				3.96	SPEED LIMIT 50 MPH			
				4.19	CO1056 NORTHBROOK DR			
				4.29	CO 415 BRILHART DR			
				4.39	OP1248 TERESA DR			
				4.45	OP1247 KEVINS DR			
U				4.62	IN CORP LMTS HAMPSTEAD			
				4.70	SPEED LIMIT 40 MPH			
				4.87		2	24I	
				4.95	MU 72 PANTHER DR			
				5.18	MU 24 NORTH CARROLL ST			
				5.24		2	35I	
				5.26	R/R #CSX 832 024 L	3	35I	
				5.26	STRUC #6037			
				5.36	MD 482A FIRST ST	2	24I	
				5.41	MD 30 N MAIN ST			
				5.41	MU 20 FAIRMOUNT RD (AHEAD)			

\* A,B = UNIMPROVED; C = GRADED & DRAINED; D,E = SOIL, GRAVEL, STONE; F,G = LOW TYPE BITUMINOUS;  
H,I = HIGH TYPE BITUMINOUS; J = CONCRETE; K = BRICK; L = BLOCK

STATE HIGHWAY ADMINISTRATION OF MARYLAND  
HIGHWAY INFORMATION SERVICES DIVISION  
DATA SUPPORT GROUP

STATE HIGHWAY LOCATION REFERENCE

ROUTE NUMBER.....MD 482A  
INVENTORY DIRECTION....EAST  
NAME: FIRST ST

COUNTY-CARROLL  
SHA DISTRICT.....7  
DATE.....12/31/2001

SYSTEM	FUNCTIONAL CLASS	HWY TYPE	ACCESS CONTRL	MILEPOINT	MILEPOINT DESCRIPTION	MARKED LANES	SURFACE WIDTH/TYPE*	AADT
SECONDARY U	RUR-LOCAL	UNDIVIDED	NONE	0.00 MD 482	HAMPSTEAD MEXICO RD	2	30I	
				0.01 MU 110	N WEST ST			
				0.04 MU 31	FIRST ST			

\*\*\*\*\*

ROUTE NUMBER.....MD 496  
INVENTORY DIRECTION....EAST  
NAME: BACHMANS VALLEY RD

SECONDARY R	RUR-MAJOR COLLECTOR	UNDIVIDED	NONE	0.00 MD 97	LITTLESTOWN PIKE	2	20I	3,575
				0.07	SPEED LIMIT 50 MPH			
				0.76	STRUC #6040 BEAR BRANCH			
				1.57	CEDAR RIDGE DR			
				1.88 CO 107	JOHN OWINGS RD			
				2.20 CO 108	SAW MILL RD E			
				3.03	STRUC #6039 BIG PIPE CREEK			
				3.06 CO 144	OLD BACHMANS VALLEY RD			2,275
				3.43 OP 26	HOMESTEAD DR			
				3.71	STRUC #6038 BIG PIPE CREEK			
				3.80 CO 112	BIXLER CHURCH RD			
				3.89 OP1028	NO NAME			
				4.34 CO 130	ECKARD RD			
				4.93 CO 115	WINE RD			
				5.11 CO 129	HOOVER MILL RD			
				5.66 CO 128	EBBVALE RD			
				7.22	SPUR FR MD 30			
				7.22	SPUR TO MD 30			
				7.23 MD 30	HANOVER PIKE			
				7.23 CO 122	WENTZ RD (AHEAD)			

\*\*\*\*\*

ROUTE NUMBER.....MD 668  
INVENTORY DIRECTION....NORTH  
NAME: BOSWELLS DR

SECONDARY R	RUR-LOCAL	UNDIVIDED	NONE	0.00 CO 119	HARVEY YINGLING RD	2	16F	
				0.15	ROAD END			

\* A,B = UNIMPROVED; C = GRADED & DRAINED; D,E = SOIL, GRAVEL, STONE; F,G = LOW TYPE BITUMINOUS;  
H,I = HIGH TYPE BITUMINOUS; J = CONCRETE; K = BRICK; L = BLOCK

STATE HIGHWAY ADMINISTRATION OF MARYLAND  
HIGHWAY INFORMATION SERVICES DIVISION  
DATA SUPPORT GROUP

STATE HIGHWAY LOCATION REFERENCE

ROUTE NUMBER.....MD 800A  
INVENTORY DIRECTION....EAST  
NAME: NO NAME

COUNTY-CARROLL  
SHA DISTRICT.....7  
DATE.....12/31/2001

SYSTEM	FUNCTIONAL CLASS	HWY TYPE	ACCESS CONTRL	MILEPOINT	MILEPOINT	DESCRIPTION	MARKED LANES	SURFACE WIDTH/TYPE*	AADT
SECONDARY R	RUR-LOCAL	UNDIVIDED	NONE	0.00 MD 84	84	CLEAR RIDGE RD	2	20I	
				0.04 OP 80	80	MILLDALE LA			
				0.05		ROAD END			

\*\*\*\*\*

ROUTE NUMBER.....MD 800B  
INVENTORY DIRECTION....NORTH  
NAME: NO NAME

SECONDARY R	RUR-LOCAL	UNDIVIDED	NONE	0.00 MD 75	75	GREEN VALLEY RD	2	20I	199
				0.20 MD 84	84	CLEAR RIDGE RD			

\*\*\*\*\*

ROUTE NUMBER.....MD 800C  
INVENTORY DIRECTION....EAST  
NAME: NO NAME

SECONDARY R	RUR-LOCAL	UNDIVIDED	NONE	0.00		ROAD END	2	15J	
				0.05		SPUR TO & FR MD 75			
				0.07		ROAD END			

\*\*\*\*\*

ROUTE NUMBER.....MD 800D  
INVENTORY DIRECTION....EAST  
NAME: NO NAME

SECONDARY R	RUR-LOCAL	UNDIVIDED	NONE	0.00 MD 75	75	GREEN VALLEY RD	2	20I	99
				0.03		SPUR FR MD 75			
				0.04		SPEED LIMIT 30 MPH			
				0.23		STRUC #6035XO WOLF PIT BRANCH			
				0.34		SPUR TO MD 75			
				0.35		SPUR FR MD 75			
				0.63 CO 227	227	PIPE CREEK RD			
				1.26 OP 67	67	NO NAME			
				1.57 MD 75	75	GREEN VALLEY RD			
				1.57 CO 240	240	WINTERS CHURCH RD (AHEAD)			

\* A,B = UNIMPROVED; C = GRADED & DRAINED; D,E = SOIL,GRAVEL,STONE; F,G = LOW TYPE BITUMINOUS;  
H,I = HIGH TYPE BITUMINOUS; J = CONCRETE; K = BRICK; L = BLOCK

STATE HIGHWAY ADMINISTRATION OF MARYLAND  
HIGHWAY INFORMATION SERVICES DIVISION  
DATA SUPPORT GROUP

STATE HIGHWAY LOCATION REFERENCE

ROUTE NUMBER.....MD 800E  
INVENTORY DIRECTION....EAST  
NAME: NO NAME

COUNTY-CARROLL  
SHA DISTRICT.....7  
DATE.....12/31/2001

SYSTEM	FUNCTIONAL CLASS	HWY TYPE	ACCESS CONTRL	MILEPOINT	MILEPOINT DESCRIPTION	MARKED LANES	SURFACE WIDTH/TYPE*	AADT
SECONDARY R	RUR-LOCAL	UNDIVIDED	NONE	0.00 CO 228	STEM RD	2	20H	
				0.03	ROAD END			

ROUTE NUMBER.....MD 800F  
INVENTORY DIRECTION....EAST  
NAME: NO NAME

SECONDARY R	RUR-LOCAL	UNDIVIDED	NONE	0.00	ROAD END	2	10J	
				0.02 MD 75A	NO NAME			
				0.04	ROAD END			

ROUTE NUMBER.....MD 808A  
INVENTORY DIRECTION....NORTH  
NAME: S MAIN ST

SECONDARY U	RUR-MAJOR COLLECTOR	DIVIDED	NONE	0.29 MU 215	S MAIN ST (BACK)	2	30I	5,799
				0.29 MU 306	E RIDGEVILLE BLVD			
				0.29 MU 270	W RIDGEVILLE BLVD (FRED CO)			
				0.31	SPUR FR E RIDGEVILLE BLVD			
				0.38	SPEED LIMIT 30 MPH			
		UNDIVIDED		0.43				
				0.45 OP 84	CULWELL DR (FRED CO)			
				0.48		2	24I	
				0.54 MU 145	GRIMES CT (FRED CO)			
				0.60 MU 130	FAIRWOOD LA (FRED CO)			
				0.70 MU 130	FLOWER AVE			
				0.77 MU 350	WARFIELD DR (FRED CO)			
				0.99 MU 340	SUNSET AVE			
				1.06 MU 260	PARADISE AVE			
				1.12 MU 60	CALVARY ST			
				1.12	SPEED LIMIT 25 MPH			
				1.19 MU 180	HOOD ST			
				1.25 MU 270	PARK AVE	2	36I	
				1.29 MU 80	CENTER ST			
NAME: N MAIN ST				1.37 MU 290	PROSPECT RD			
				1.39		2	27I	
				1.43 MU 320	ST JAMES ST	2	24I	
				1.49 MU 91	W CHURCH ST			

\* A,B = UNIMPROVED; C = GRADED & DRAINED; D,E = SOIL, GRAVEL, STONE; F,G = LOW TYPE BITUMINOUS;  
H,I = HIGH TYPE BITUMINOUS; J = CONCRETE; K = BRICK; L = BLOCK



STATE HIGHWAY ADMINISTRATION OF MARYLAND  
HIGHWAY INFORMATION SERVICES DIVISION  
DATA SUPPORT GROUP

STATE HIGHWAY LOCATION REFERENCE

ROUTE NUMBER.....MD 808A CONTINUED  
INVENTORY DIRECTION...NORTH  
NAME: N MAIN ST

COUNTY-CARROLL  
SHA DISTRICT.....7  
DATE.....12/31/2001

SYSTEM	FUNCTIONAL CLASS	HWY TYPE	ACCESS CONTRL	MILEPOINT	MILEPOINT DESCRIPTION	MARKED LANES	SURFACE WIDTH/TYPE*	AADT
SECONDARY U	RUR-MAJOR COLLECTOR	UNDIVIDED	NONE	1.50 MU 90	E CHURCH ST	2	24I	5,799
				1.54 MU 50	BUFFALO RD			
				1.55	SPUR TO BUFFALO RD			
				1.62 MU 310	ROCKWELL AVE			
				1.81 MU 360	WATERSVILLE RD			
				1.81 MU 98	COTTON WOOD AVE			
				1.97 MU 240	NORTH TOWNE CT			
				2.00	SPEED LIMIT 30 MPH			
R				2.14	OUT CORP LMTS MT AIRY			
				2.24 CO 873	ELLIS RD			
				2.39 CO 873	ELLIS RD			
U				2.48	IN CORP LMTS MOUNT AIRY			
R				2.53	OUT CORP LMTS MOUNT AIRY			
				2.57 CO1142	CANDICE DR			
				2.63 MD 27	RIDGE RD			
				2.63 CO 581	LEISHEAR RD (AHEAD)			

ROUTE NUMBER.....MD 808B  
INVENTORY DIRECTION...EAST  
NAME: SPRING MILLS RD

SECONDARY R	RUR-LOCAL	UNDIVIDED	NONE	0.00	ROAD END	2	16J	
				0.06		2	16G	
				0.15	SPRING MILLS RD	2	18G	
				0.23 MD 27	RIDGE RD			

ROUTE NUMBER.....MD 832  
INVENTORY DIRECTION...EAST  
NAME: OLD TANEYTOWN RD

SECONDARY R	RUR-LOCAL	DIVIDED	NONE	0.00 MD 140	E BALTIMORE ST	2	30I	1,675
				0.00 CO1101	ANTRIM BLVD			
				0.00	TANEYTOWN ROUNDABOUT			
				0.01	END ROUNDABOUT			
				0.01	SPUR TO MD 140			
		UNDIVIDED		0.03		2	24I	
				0.07	SPEED LIMIT 30 MPH			
				0.13		2	21I	

\* A,B = UNIMPROVED; C = GRADED & DRAINED; D,E = SOIL, GRAVEL, STONE; F,G = LOW TYPE BITUMINOUS;  
H,I = HIGH TYPE BITUMINOUS; J = CONCRETE; K = BRICK; L = BLOCK

STATE HIGHWAY ADMINISTRATION OF MARYLAND  
HIGHWAY INFORMATION SERVICES DIVISION  
DATA SUPPORT GROUP

STATE HIGHWAY LOCATION REFERENCE

ROUTE NUMBER.....MD 832 CONTINUED  
INVENTORY DIRECTION....EAST  
NAME: OLD TANEYTOWN RD

COUNTY-CARROLL  
SHA DISTRICT.....7  
DATE.....12/31/2001

SYSTEM	FUNCTIONAL CLASS	HWY TYPE	ACCESS CONTRL	MILEPOINT	MILEPOINT	DESCRIPTION	MARKED LANES	SURFACE WIDTH/TYPE*	AADT
SECONDARY R	RUR-LOCAL	UNDIVIDED	NONE	0.24	OP 12	NO NAME	2	21I	1,675
				0.27		SPEED LIMIT 40 MPH			
				0.69	CO 31	FEESER RD N			
				1.02		STRUC #6025 BIG PIPE CREEK			
				1.03			2	20I	
				1.67		STRUC #6026 BEAR BRANCH			
				2.81	CO 65	MAYBERRY RD			
				2.87	CO 33	CLEARVIEW RD			
				3.13	MD 84	BAUST CHURCH RD			875
				3.63		SPEED LIMIT 30 MPH			
				3.86			2	22I	
				3.93	CO 71	TYRONE RD	2	21I	
				4.18		SPEED LIMIT 40 MPH			
				4.86	CO 73	RICHARDSON RD			
				4.86		LEEWARD LA			
				5.52		SPEED LIMIT 30 MPH			
				5.66			2	28I	
				5.69	CO 248	FRIZZELLBURG RD			
				5.77	CO 75	PLEASANT VALLEY RD			
				5.77	CO 249	FRIZZELLBURG RD			
				5.80			2	22I	
				5.86			2	21I	
				6.07		SPEED LIMIT 35 MPH			
				6.45	CO 80	BAUGHER RD			
				7.23			2	22I	
				7.67	MD 140	TANEYTOWN PIKE			
				7.67	CO 81	HUGHES SHOP RD (AHEAD)			

\*\*\*\*\*

ROUTE NUMBER.....MD 833  
INVENTORY DIRECTION....WEST  
NAME: OLD BLACKROCK RD

SECONDARY R	RUR-LOCAL	UNDIVIDED	NONE	0.00	MD 88	BLACKROCK RD	2	22I	2,099
				0.00	CO 430	LOWER BECKLEYSVILLE RD			
				0.09		SPEED LIMIT 30 MPH			
				0.45	CO 423	SUELLEN DR			
				0.53	MU 60	MOTT AVE EAST			
				0.59	CO1367	SHILOH AVE			
				0.73			2	20I	
U				0.77		IN CORP LMTS HAMPSTEAD	1	20I	

\* A,B = UNIMPROVED; C = GRADED & DRAINED; D,E = SOIL, GRAVEL, STONE; F,G = LOW TYPE BITUMINOUS;  
H,I = HIGH TYPE BITUMINOUS; J = CONCRETE; K = BRICK; L = BLOCK

STATE HIGHWAY ADMINISTRATION OF MARYLAND  
HIGHWAY INFORMATION SERVICES DIVISION  
DATA SUPPORT GROUP

STATE HIGHWAY LOCATION REFERENCE

ROUTE NUMBER.....MD 833 CONTINUED  
INVENTORY DIRECTION...WEST  
NAME: OLD BLACKROCK RD

COUNTY-CARROLL  
SHA DISTRICT.....7  
DATE.....12/31/2001

SYSTEM	FUNCTIONAL CLASS	HWY TYPE	ACCESS CONTRL	MILEPOINT	MILEPOINT DESCRIPTION	MARKED LANES	SURFACE WIDTH/TYPE*	AADT
SECONDARY U	RUR-LOCAL	UNDIVIDED	NONE	0.77 MU 30	GILL AVE	1	20I	2,099
				0.81		2	22I	
				0.84 MD 30	N MAIN ST			

\*\*\*\*\*

ROUTE NUMBER.....MD 849  
INVENTORY DIRECTION...EAST  
NAME: LEISTERS CHURCH RD

SECONDARY R	RUR-LOCAL	UNDIVIDED	NONE	0.00 MD 852G	OLD MANCHESTER RD	2	20I	199
				0.04	SPEED LIMIT 30 MPH			
				0.14 OP 137	HILLTOP DR			
				0.28		2	24I	
				0.36 MD 482	HAMPSTEAD MEXICO RD			
				0.36 CO 450	LEISTERS CHURCH RD (AHEAD)			

\*\*\*\*\*

ROUTE NUMBER.....MD 850C  
INVENTORY DIRECTION...NORTH  
NAME: NO NAME

SECONDARY R	RUR-LOCAL	UNDIVIDED	NONE	0.00	ROAD END	2	18J	
				0.17		2	18G	
				0.18	STRUC #6042 TALBOT BRANCH			
				0.21 CO 275	FRANKLINVILLE RD			
				0.26	SPEED LIMIT 30 MPH			
				0.77	ROAD END			

\*\*\*\*\*

ROUTE NUMBER.....MD 850D  
INVENTORY DIRECTION...EAST  
NAME: NO NAME

SECONDARY R	RUR-LOCAL	UNDIVIDED	NONE	0.19 OP1275	NO NAME (BACK)	2	20G	199
				0.19 CO 274	ROOP RD			
				0.29	ROAD END			

\* A,B = UNIMPROVED; C = GRADED & DRAINED; D,E = SOIL, GRAVEL, STONE; F,G = LOW TYPE BITUMINOUS;  
H,I = HIGH TYPE BITUMINOUS; J = CONCRETE; K = BRICK; L = BLOCK

STATE HIGHWAY ADMINISTRATION OF MARYLAND  
HIGHWAY INFORMATION SERVICES DIVISION  
DATA SUPPORT GROUP

STATE HIGHWAY LOCATION REFERENCE

ROUTE NUMBER.....MD 850E  
INVENTORY DIRECTION....EAST  
NAME: NO NAME

COUNTY-CARROLL  
SHA DISTRICT.....7  
DATE.....12/31/2001

SYSTEM	FUNCTIONAL CLASS	HWY TYPE	ACCESS CONTRL	MILEPOINT	MILEPOINT DESCRIPTION	MARKED LANES	SURFACE WIDTH/TYPE*	AADT
SECONDARY R	RUR-LOCAL	UNDIVED	NONE	0.00	ROAD END	2	20J	
				0.04	SPUR TO & FR MD 26	2	20I	
				0.07	SPEED LIMIT 30 MPH			
				0.29	OP1142 NO NAME			
				0.33	SPUR TO & FR MD 26			
				0.61	CO 566 SKIDMORE RD			
				0.78	MD 26 LIBERTY RD			

\*\*\*\*\*

ROUTE NUMBER.....MD 850F  
INVENTORY DIRECTION....EAST  
NAME: OLD LIBERTY RD

SECONDARY R	RUR-LOCAL	UNDIVED	NONE	0.00	MD 26 LIBERTY RD	2	20I	
				0.02	CO 677 EMERALD LA			
				0.08	SPEED LIMIT 30 MPH			
				0.26	CO 680 FAIRFIELD LA			
				0.55	SPUR TO & FR MD 26			
				0.60		2	14I	
				0.63	ROAD END			

\*\*\*\*\*

ROUTE NUMBER.....MD 850G  
INVENTORY DIRECTION....EAST  
NAME: OLD LIBERTY RD

SECONDARY R	RUR-LOCAL	UNDIVED	NONE	0.00	ROAD END	2	22H	
				0.08	SPUR TO & FR MD 26			
				0.09	SPEED LIMIT 30 MPH			
				0.46	CO 663 LINTON RD			
				0.68	CO1335 MEYERFIELD CT			
				0.74	OP1274 GERA WAY			
				0.79	SPUR TO & FR MD 26			
				0.93		2	12F	
				0.96	ROAD END			

\* A,B = UNIMPROVED; C = GRADED & DRAINED; D,E = SOIL, GRAVEL, STONE; F,G = LOW TYPE BITUMINOUS;  
H,I = HIGH TYPE BITUMINOUS; J = CONCRETE; K = BRICK; L = BLOCK

STATE HIGHWAY ADMINISTRATION OF MARYLAND  
HIGHWAY INFORMATION SERVICES DIVISION  
DATA SUPPORT GROUP

STATE HIGHWAY LOCATION REFERENCE

ROUTE NUMBER.....MD 850H  
INVENTORY DIRECTION...EAST  
NAME: OLD LIBERTY RD WEST

COUNTY-CARROLL  
SHA DISTRICT.....7  
DATE.....12/31/2001

SYSTEM	FUNCTIONAL CLASS	HWY TYPE	ACCESS CONTRL	MILEPOINT	MILEPOINT DESCRIPTION	MARKED LANES	SURFACE WIDTH/TYPE*	AADT
SECONDARY R	RUR-LOCAL	UNDIVIDED	NONE	0.00	ROAD END	2	20J	
				0.09	CO 617 FRETER RD	2	20I	
				0.15	SPEED LIMIT 40 MPH	2	20G	
				0.53	CO1376 HOLNIKER CT			
				0.64	CO 553 BUSHEY RD			
				0.76	EQUESTRIAN DR			
				1.01		2	20I	
				1.07	MD 97 OLD WASHINGTON RD			
				1.29	CO1497 RED CEDAR CT			
				1.34	CO 920 JIM PICKETT RD			
				1.64	CO1336 RHONDA RD			
				1.72	SPUR TO FR MD 26	2	14H	
				1.77	ROAD END			

\*\*\*\*\*

ROUTE NUMBER.....MD 850I  
INVENTORY DIRECTION...EAST  
NAME: NO NAME

SECONDARY R	RUR-LOCAL	UNDIVIDED	NONE	0.00	ROAD END	2	12E	
				0.07	MD 26A NO NAME			
				0.09	ROAD END			

\*\*\*\*\*

ROUTE NUMBER.....MD 850J  
INVENTORY DIRECTION...EAST  
NAME: NO NAME

SECONDARY R	RUR-LOCAL	UNDIVIDED	NONE	0.00	ROAD END	2	24I	
				0.01	OP1143 NO NAME			
				0.06		2	20I	
				0.17	CO 555 SALEM BOTTOM RD			
				0.20	SPEED LIMIT 40 MPH			
				0.83	SPUR TO & FR MD 26			
				1.14	SPUR TO & FR MD 26			
				1.21		2	20J	
				1.24	ROAD END			

\* A,B = UNIMPROVED; C = GRADED & DRAINED; D,E = SOIL,GRAVEL,STONE; F,G = LOW TYPE BITUMINOUS;  
H,I = HIGH TYPE BITUMINOUS; J = CONCRETE; K = BRICK; L = BLOCK

STATE HIGHWAY ADMINISTRATION OF MARYLAND  
HIGHWAY INFORMATION SERVICES DIVISION  
DATA SUPPORT GROUP

STATE HIGHWAY LOCATION REFERENCE

ROUTE NUMBER.....MD 851  
INVENTORY DIRECTION....NORTH  
NAME: MAIN ST

COUNTY-CARROLL  
SHA DISTRICT.....7  
DATE.....12/31/2001

SYSTEM	FUNCTIONAL CLASS	HWY TYPE	ACCESS CONTRL	MILEPOINT	MILEPOINT DESCRIPTION	MARKED LANES	SURFACE WIDTH/TYPE*	AADT
SECONDARY U	URB-COLLECTOR	UNDIVIDED	NONE	0.00	HOWARD CO/L	2	25I	1,700
				0.00	STRUC #13018 PATAPSCO RIVER			
				0.02	CSX RAILROAD			
				0.06	SPEED LIMIT 25 MPH	2	28I	
				0.06	CSX RAILROAD			
				0.07	OP 265 ROAD A			
				0.07	MU 7 BALDWINS DR			
				0.10	MU 247 SANDOSKY RD	2	42I	
				0.10	MU 240 OKLAHOMA AVE			
				0.17		2	27I	
				0.20	MU 80 CHURCH ST	2	26I	
				0.28	MU 100 CONAWAY ST			
				0.31	MU 290 WILSON RD			
				0.33	MU 270 SPOUT HILL RD	2	28I	
NAME: SPRINGFIELD AVE				0.33				
				0.45	SPEED LIMIT 30 MPH			
				0.49	PVT DRIVE	2	24I	
				0.55	MU 280 WALNUT AVE			
				0.70	MU 60 CENTRAL AVE			
				0.73	MU 125 JEROBY RD			
	URB-LOCAL			0.75	MU 113 COOPER DR			
R				0.78	OP 525 WARFIELD RD			
				0.78	OUT CORP LMTS SYKESVILLE			
				1.02	MU 278 THIRD AVE			
				1.18	MD 32A NO NAME			
				1.23	MD 32 SYKESVILLE RD			

\*\*\*\*\*

ROUTE NUMBER.....MD 851A  
INVENTORY DIRECTION....NORTH  
NAME: NO NAME

SECONDARY R	URB-LOCAL	UNDIVIDED	NONE	0.00	ROAD END	2	20G	
				0.05	MD 32 SYKESVILLE RD			

\* A,B = UNIMPROVED; C = GRADED & DRAINED; D,E = SOIL, GRAVEL, STONE; F,G = LOW TYPE BITUMINOUS;  
H,I = HIGH TYPE BITUMINOUS; J = CONCRETE; K = BRICK; L = BLOCK

STATE HIGHWAY ADMINISTRATION OF MARYLAND  
HIGHWAY INFORMATION SERVICES DIVISION  
DATA SUPPORT GROUP

STATE HIGHWAY LOCATION REFERENCE

ROUTE NUMBER.....MD 851B  
INVENTORY DIRECTION...NORTH  
NAME: NO NAME

COUNTY-CARROLL  
SHA DISTRICT.....7  
DATE.....12/31/2001

SYSTEM	FUNCTIONAL CLASS	HWY TYPE	ACCESS CONTRL	MILEPOINT	MILEPOINT DESCRIPTION	MARKED LANES	SURFACE WIDTH/TYPE*	AADT
SECONDARY R	URB-LOCAL	UNDIVIDED	NONE	0.00	ROAD END	2	20G	
				0.03	CO 688 CHURCH ST			
				0.04	ROAD END			

\*\*\*\*\*

ROUTE NUMBER.....MD 851C  
INVENTORY DIRECTION...NORTH  
NAME: NO NAME

SECONDARY R	URB-LOCAL	UNDIVIDED	NONE	0.00	ROAD END	2	22H	199
				0.13	MU 278 THIRD AVE			

\*\*\*\*\*

ROUTE NUMBER.....MD 852  
INVENTORY DIRECTION...EAST  
NAME: OLD NEW WINDSOR PIKE

SECONDARY R	RUR-LOCAL	UNDIVIDED	NONE	0.00	OP 79 SLINGLUFF LA (BACK)	2	21I	599
				0.00	MD 31 NEW WINDSOR RD			
				0.07	MD 852M NO NAME	2	20I	
				0.17	SPEED LIMIT 40 MPH			
				0.23	CO 244 ROWE RD			
				1.09	CO 263 JOHN SELBY RD			
				1.31	CO 262 JOHN HYDE RD			
				1.49	CO 265 WAKEFIELD VALLEY RD			
				2.24	CO 287 MEDFORD RD			
				2.34	CO 261 ROOPS MILL RD			
				3.17	STRUC #6006 LITTLE PIPE CREEK			
				3.21	CO 260 ADAMS MILL RD			
				3.30	MU 315 LUTHER DR			
				3.51	MU 305 LONG VALLEY RD			
				3.67	MU 135 CONGRESSIONAL DR			
				3.67	MU9030 NO NAME			
				3.72	MD 31 NEW WINDSOR RD			

\* A,B = UNIMPROVED; C = GRADED & DRAINED; D,E = SOIL, GRAVEL, STONE; F,G = LOW TYPE BITUMINOUS;  
H,I = HIGH TYPE BITUMINOUS; J = CONCRETE; K = BRICK; L = BLOCK

STATE HIGHWAY ADMINISTRATION OF MARYLAND  
HIGHWAY INFORMATION SERVICES DIVISION  
DATA SUPPORT GROUP

STATE HIGHWAY LOCATION REFERENCE

ROUTE NUMBER.....MD 852A  
INVENTORY DIRECTION...NORTH  
NAME: NO NAME

COUNTY-CARROLL  
SHA DISTRICT.....7  
DATE.....12/31/2001

SYSTEM	FUNCTIONAL CLASS	HWY TYPE	ACCESS CONTRL	MILEPOINT	MILEPOINT DESCRIPTION	MARKED LANES	SURFACE WIDTH/TYPE*	AADT
SECONDARY R	RUR-LOCAL	UNDIVIDED	NONE	0.00	ROAD END	2	12I	
				0.06		2	16I	
				0.07	MD 27 MANCHESTER RD			

\*\*\*\*\*

ROUTE NUMBER.....MD 852B  
INVENTORY DIRECTION...NORTH  
NAME: NO NAME

SECONDARY R	RUR-LOCAL	UNDIVIDED	NONE	0.00	ROAD END	2	16H	
				0.04	MD 27B NO NAME			
				0.07	ROAD END			

\*\*\*\*\*

ROUTE NUMBER.....MD 852C  
INVENTORY DIRECTION...NORTH  
NAME: MANCHESTER RD

SECONDARY R	RUR-LOCAL	UNDIVIDED	NONE	0.00	MD 27 MANCHESTER RD	2	14G	
				0.11	MD 27C NO NAME	2	18H	
				0.36	MD 27D NO NAME			
				0.48	MD 27E NO NAME	2	16G	
				0.57	ROAD END			

\*\*\*\*\*

ROUTE NUMBER.....MD 852F  
INVENTORY DIRECTION...NORTH  
NAME: NO NAME

SECONDARY R	RUR-LOCAL	UNDIVIDED	NONE	0.00	ROAD END	2	18G	
				0.12	MD 27A RANDOM RIDGE RD			
				0.20	ROAD END			

\* A,B = UNIMPROVED; C = GRADED & DRAINED; D,E = SOIL, GRAVEL, STONE; F,G = LOW TYPE BITUMINOUS;  
H,I = HIGH TYPE BITUMINOUS; J = CONCRETE; K = BRICK; L = BLOCK



STATE HIGHWAY ADMINISTRATION OF MARYLAND  
HIGHWAY INFORMATION SERVICES DIVISION  
DATA SUPPORT GROUP

STATE HIGHWAY LOCATION REFERENCE

ROUTE NUMBER.....MD 852G  
INVENTORY DIRECTION...NORTH  
NAME: OLD MANCHESTER RD

COUNTY-CARROLL  
SHA DISTRICT.....7  
DATE.....12/31/2001

SYSTEM	FUNCTIONAL CLASS	HWY TYPE	ACCESS CONTRL	MILEPOINT	MILEPOINT DESCRIPTION	MARKED LANES	SURFACE WIDTH/TYPE*	AADT
SECONDARY R	URB-LOCAL	UNDIVIDED	NONE	0.00	CO1173 BENNETT CERF DR (BACK)	2	22I	199
				0.00	MD 27 MANCHESTER RD			
				0.04	SPEED LIMIT 30 MPH			
				0.06		2	20I	
	RUR-LOCAL			0.22	CO 397 LUCABAUGH MILL RD			
				0.22	MD 852H CRANBERRY RD N			
				0.34	STRUC #6004 CRANBERRY BRANCH			
				0.48	OP 133 NO NAME			
				1.12	CO 404 BREHM RD			
				1.25	OP 134 MT HOLLY DR			
				1.29	CO 410 GAHLE RD			
				1.31	OP 135 LYNNHAVEN DR			
				2.05	CO1023 VELVET RUN DR			
				2.21	MD 482 HAMPSTEAD MEXICO RD			
				2.31	MD 849 LEISTERS CHURCH RD			
				2.49	OP 136 NO NAME			
				2.65	CO 411 RANDOM RIDGE RD			
				2.68	SPUR FR RANDOM RIDGE RD			
				2.70	MD 27 MANCHESTER RD			

ROUTE NUMBER.....MD 852H  
INVENTORY DIRECTION...EAST  
NAME: NO NAME

SECONDARY R	URB-LOCAL	UNDIVIDED	NONE	0.00	ROAD END	2	18H	
				0.17	CO 399 CRANBERRY RD N&S	2	20H	
NAME: CRANBERRY RD N				0.17				
				0.19	R/R #MDOT 831 692 L			
				0.22	STRUC #6005 WEST BRANCH			
				0.24	MD 852G OLD MANCHESTER RD			
				0.24	CO 397 LUCABAUGH MILL RD (AHEAD)			

ROUTE NUMBER.....MD 852I  
INVENTORY DIRECTION...EAST  
NAME: NO NAME

SECONDARY R	URB-LOCAL	UNDIVIDED	NONE	0.00	CO 394 HAHN RD	2	24I	
				0.09	ROAD END			

\* A,B = UNIMPROVED; C = GRADED & DRAINED; D,E = SOIL, GRAVEL, STONE; F,G = LOW TYPE BITUMINOUS;  
H,I = HIGH TYPE BITUMINOUS; J = CONCRETE; K = BRICK; L = BLOCK

STATE HIGHWAY ADMINISTRATION OF MARYLAND  
HIGHWAY INFORMATION SERVICES DIVISION  
DATA SUPPORT GROUP

PAGE..... 46

STATE HIGHWAY LOCATION REFERENCE

ROUTE NUMBER.....MD 852J  
INVENTORY DIRECTION....NORTH  
NAME: MARTIN DR

COUNTY-CARROLL  
SHA DISTRICT.....7  
DATE.....12/31/2001

SYSTEM	FUNCTIONAL CLASS	HWY TYPE	ACCESS CONTRL	MILEPOINT	MILEPOINT	DESCRIPTION	MARKED LANES	SURFACE WIDTH/TYPE*	AADT
SECONDARY R	RUR-LOCAL	UNDIVIDED	NONE	0.00 MD 27	0.46	MANCHESTER RD ROAD END	2	18G	

\*\*\*\*\*

ROUTE NUMBER.....MD 852K  
INVENTORY DIRECTION....EAST  
NAME: STONE CHAPEL RD

SECONDARY R	URB-COLLECTOR	UNDIVIDED	NONE	0.00 MD 31	0.02 CO 289	NEW WINDSOR RD STONE CHAPEL RD	2	30I	3,175
	URB-LOCAL			0.06		SPEED LIMIT 40 MPH	2	22I	
				0.69	OP 127	WINDY HILL DR			
				0.80	OP1067	TAHOMA FARM RD			
				0.83	OP 126	FENBY FARM RD			
				1.33			2	20I	
				1.39		IN CORP LMTS WESTMINSTER			
				1.57		END STATE MAINTENANCE			
				1.57		BEGIN MUNICIPAL MAINTENANCE			
				1.60		SPEED LIMIT 30 MPH			
				1.74	MU 406	OTHELLO CT			
				1.82			2	24I	
				1.97	MU 190	FITZHUGH AVE			
				1.98		SPEED LIMIT 25 MPH			
				2.03	MU9350	35TH ST	2	25I	
				2.08	MU 460	RIDGE RD	2	30I	
				2.11	MU9340	34TH ST			
				2.12	MU 210	W GREEN ST			
				2.16	MU8245	UNION ALLEY			
				2.19	MU 540	UNIONTOWN RD			
				2.19	MU 330	W MAIN ST			

\*\*\*\*\*

ROUTE NUMBER.....MD 852M  
INVENTORY DIRECTION....EAST  
NAME: NO NAME

SECONDARY U	RUR-LOCAL	UNDIVIDED	NONE	0.00		ROAD END	2	18G	
				0.15	MU 73	GULLO RD			
				0.20	MD 852	OLD NEW WINDSOR PIKE			

\* A,B = UNIMPROVED; C = GRADED & DRAINED; D,E = SOIL, GRAVEL, STONE; F,G = LOW TYPE BITUMINOUS;  
H,I = HIGH TYPE BITUMINOUS; J = CONCRETE; K = BRICK; L = BLOCK

PAGE..... 46

STATE HIGHWAY ADMINISTRATION OF MARYLAND  
HIGHWAY INFORMATION SERVICES DIVISION  
DATA SUPPORT GROUP

STATE HIGHWAY LOCATION REFERENCE

ROUTE NUMBER.....MD 853A  
INVENTORY DIRECTION...NORTH  
NAME: NO NAME

COUNTY-CARROLL  
SHA DISTRICT.....7  
DATE.....12/31/2001

SYSTEM	FUNCTIONAL CLASS	HWY TYPE	ACCESS CONTRL	MILEPOINT	MILEPOINT DESCRIPTION	MARKED LANES	SURFACE WIDTH/TYPE*	AADT
SECONDARY R	RUR-LOCAL	UNDIVIDED	NONE	0.00	ROAD END	2	16J	
				0.03	MD 194E NO NAME			
				0.12	ROAD END			

\*\*\*\*\*

ROUTE NUMBER.....MD 853C  
INVENTORY DIRECTION...NORTH  
NAME: NO NAME

SECONDARY R	RUR-LOCAL	UNDIVIDED	NONE	0.00	ROAD END	2	18J	
				0.08	CO 54 STONE RD N			

\*\*\*\*\*

ROUTE NUMBER.....MD 853D  
INVENTORY DIRECTION...NORTH  
NAME: NO NAME

SECONDARY R	RUR-LOCAL	UNDIVIDED	NONE	0.00	ROAD END	2	16J	
				0.10	MD 194C NO NAME			
				0.22	MD 194F NO NAME			
				0.36	ROAD END			

\*\*\*\*\*

ROUTE NUMBER.....MD 853E  
INVENTORY DIRECTION...NORTH  
NAME: NO NAME

SECONDARY R	RUR-LOCAL	UNDIVIDED	NONE	0.00	ROAD END	2	16J	
				0.05	MD 194D NO NAME	2	18G	
				0.30		2	22G	
				0.32	CO 43 ANGELL RD			
				0.36		2	18G	
				0.70		2	22G	
				0.75	CO 57 BROWN RD			

\* A,B = UNIMPROVED; C = GRADED & DRAINED; D,E = SOIL, GRAVEL, STONE; F,G = LOW TYPE BITUMINOUS;  
H,I = HIGH TYPE BITUMINOUS; J = CONCRETE; K = BRICK; L = BLOCK

STATE HIGHWAY ADMINISTRATION OF MARYLAND  
HIGHWAY INFORMATION SERVICES DIVISION  
DATA SUPPORT GROUP

STATE HIGHWAY LOCATION REFERENCE

ROUTE NUMBER.....MD 854A  
INVENTORY DIRECTION...NORTH  
NAME: OLD WASHINGTON RD

COUNTY-CARROLL  
SHA DISTRICT.....7  
DATE.....12/31 /2001

SYSTEM	FUNCTIONAL CLASS	HWY TYPE	ACCESS CONTRL	MILEPOINT	MILEPOINT DESCRIPTION	MARKED LANES	SURFACE WIDTH/TYPE*	AADT
SECONDARY R	RUR-LOCAL	UNDIVIDED	NONE	0.00	CO 553 BUSHEY RD	2	22G	299
				0.03	SPEED LIMIT 30 MPH			
				0.54		2	20G	
				1.05	STRUC #6063 LITTLE MORGAN RUN			
				1.62	CO 849 HERITAGE LA			
				1.96	CO1317 POTOMAC CT			
				2.26	CO 629 BARTHOLOW RD			
				2.50	CO 552 BEAR BRANCH RD	2	12H	
				2.54		2	12G	
				2.64	ROAD END			

\*\*\*\*\*

ROUTE NUMBER.....MD 854B  
INVENTORY DIRECTION...NORTH  
NAME: OLD WASHINGTON RD

SECONDARY R	RUR-LOCAL	UNDIVIDED	NONE	0.00	CO 549 MULLER RD	2	15H	299
				0.03	SPEED LIMIT 30 MPH			
				0.30	STRUC #6043 MORGAN RUN			
				1.37	CO 285 NICODEMUS RD	2	16H	
				1.40	SPEED LIMIT 40 MPH			
				1.45		2	20H	
	RUR-MINOR COLLECTOR			2.42	CO 555 SALEM BOTTOM RD			
				2.80	OP 192 LAMONT DR			
				2.90	OP 191 NO NAME			
				3.40	CO 290 WARFIELDSBURG RD			
				3.60	CO 524 SHORT LANE RD			
				3.90		2	29I	
		DIVIDED		3.92	SPUR FR MD 32	2	52I	
				3.93	MD 32 SYKESVILLE RD			

\*\*\*\*\*

ROUTE NUMBER.....MD 879  
INVENTORY DIRECTION...EAST  
NAME: OLD GAMBER RD

SECONDARY R	RUR-LOCAL	UNDIVIDED	NONE	0.00	ROAD END	2	22I	
				0.17		2	34I	
				0.20	MD 91 GAMBER RD			

\* A,B = UNIMPROVED; C = GRADED & DRAINED; D,E = SOIL, GRAVEL, STONE; F,G = LOW TYPE BITUMINOUS;  
H,I = HIGH TYPE BITUMINOUS; J = CONCRETE; K = BRICK; L = BLOCK

STATE HIGHWAY ADMINISTRATION OF MARYLAND  
HIGHWAY INFORMATION SERVICES DIVISION  
DATA SUPPORT GROUP

STATE HIGHWAY LOCATION REFERENCE

ROUTE NUMBER.....MD 879A  
INVENTORY DIRECTION....EAST  
NAME: NO NAME

COUNTY-CARROLL  
SHA DISTRICT.....7  
DATE.....12/31/2001

SYSTEM	FUNCTIONAL CLASS	HWY TYPE	ACCESS CONTRL	MILEPOINT	MILEPOINT DESCRIPTION	MARKED LANES	SURFACE WIDTH/TYPE*	AADT
SECONDARY R	RUR-LOCAL	UNDIVIDED	NONE	0.00	ROAD END	2	20I	
				0.02 MD 91A	NO NAME			
				0.04		2	15J	
				0.11	ROAD END			

\*\*\*\*\*

ROUTE NUMBER.....MD 879B  
INVENTORY DIRECTION....NORTH  
NAME: OLD GAMBER RD

SECONDARY R	RUR-LOCAL	UNDIVIDED	NONE	0.00 MD 91	GAMBER RD	2	21I	
				0.02	SPEED LIMIT 30 MPH			
				0.52 CO1462	LAUREN HILL CT			
				0.58 MD 91	GAMBER RD			
				0.58 OP1229	PRESERVE DR (AHEAD)			

\*\*\*\*\*

ROUTE NUMBER.....MD 879C  
INVENTORY DIRECTION....EAST  
NAME: NO NAME

SECONDARY R	RUR-LOCAL	UNDIVIDED	NONE	0.00 MD 91	GAMBER RD	2	20I	
				0.06	ROAD END			

\*\*\*\*\*

ROUTE NUMBER.....MD 879D  
INVENTORY DIRECTION....NORTH  
NAME: NO NAME

SECONDARY R	RUR-LOCAL	UNDIVIDED	NONE	0.00 MD 91	GAMBER RD	2	20I	99
				0.06	SPEED LIMIT 30 MPH			
				0.30 CO 490	OLD WESTMINSTER PIKE	2	24I	
				0.34 MD 140	BALTIMORE BLVD			
				0.36		2	20I	
				0.87	SPUR TO & FR MD 91	2	24I	
				0.91 MD 91	EMORY RD			
				0.91 CO 888	INDUSTRIAL PARK DR (AHEAD)			

\* A,B = UNIMPROVED; C = GRADED & DRAINED; D,E = SOIL, GRAVEL, STONE; F,G = LOW TYPE BITUMINOUS;  
H,I = HIGH TYPE BITUMINOUS; J = CONCRETE; K = BRICK; L = BLOCK

STATE HIGHWAY ADMINISTRATION OF MARYLAND  
HIGHWAY INFORMATION SERVICES DIVISION  
DATA SUPPORT GROUP

STATE HIGHWAY LOCATION REFERENCE

ROUTE NUMBER.....MD 879E  
INVENTORY DIRECTION....EAST  
NAME: NO NAME

COUNTY-CARROLL  
SHA DISTRICT.....7  
DATE.....12/31/2001

SYSTEM	FUNCTIONAL CLASS	HWY TYPE	ACCESS CONTRL	MILEPOINT	MILEPOINT DESCRIPTION	MARKED LANES	SURFACE WIDTH/TYPE*	AADT
SECONDARY R	RUR-LOCAL	UNDIVIDED	NONE	0.00	ROAD END	2	20I	
				0.15 MD 91	EMORY RD			

\*\*\*\*\*

ROUTE NUMBER.....MD 904  
INVENTORY DIRECTION....NORTH  
NAME: NELSON RD

SECONDARY R	RUR-LOCAL	UNDIVIDED	NONE	0.00 MD 32	SYKESVILLE RD	2	19I	
				0.58	ROAD END			

\*\*\*\*\*

ROUTE NUMBER.....MD 904A  
INVENTORY DIRECTION....NORTH  
NAME: BEN ROSE LA

SECONDARY R	RUR-LOCAL	UNDIVIDED	NONE	0.00 CO 619	JIM BOWERS RD	2	18I	
				0.66	ROAD END			

\*\*\*\*\*

ROUTE NUMBER.....MD 904D  
INVENTORY DIRECTION....NORTH  
NAME: RUNNYMEDE RD

SECONDARY R	RUR-LOCAL	UNDIVIDED	NONE	0.00 CO 62	BEAR RUN RD	2	18I	
				0.63	ROAD END			

\* A,B = UNIMPROVED; C = GRADED & DRAINED; D,E = SOIL, GRAVEL, STONE; F,G = LOW TYPE BITUMINOUS;  
H,I = HIGH TYPE BITUMINOUS; J = CONCRETE; K = BRICK; L = BLOCK

