

2001

Calendar Year

HIGHWAY LOCATION REFERENCE

ALL INTERSECTIONS

Data as of December 31, 2001

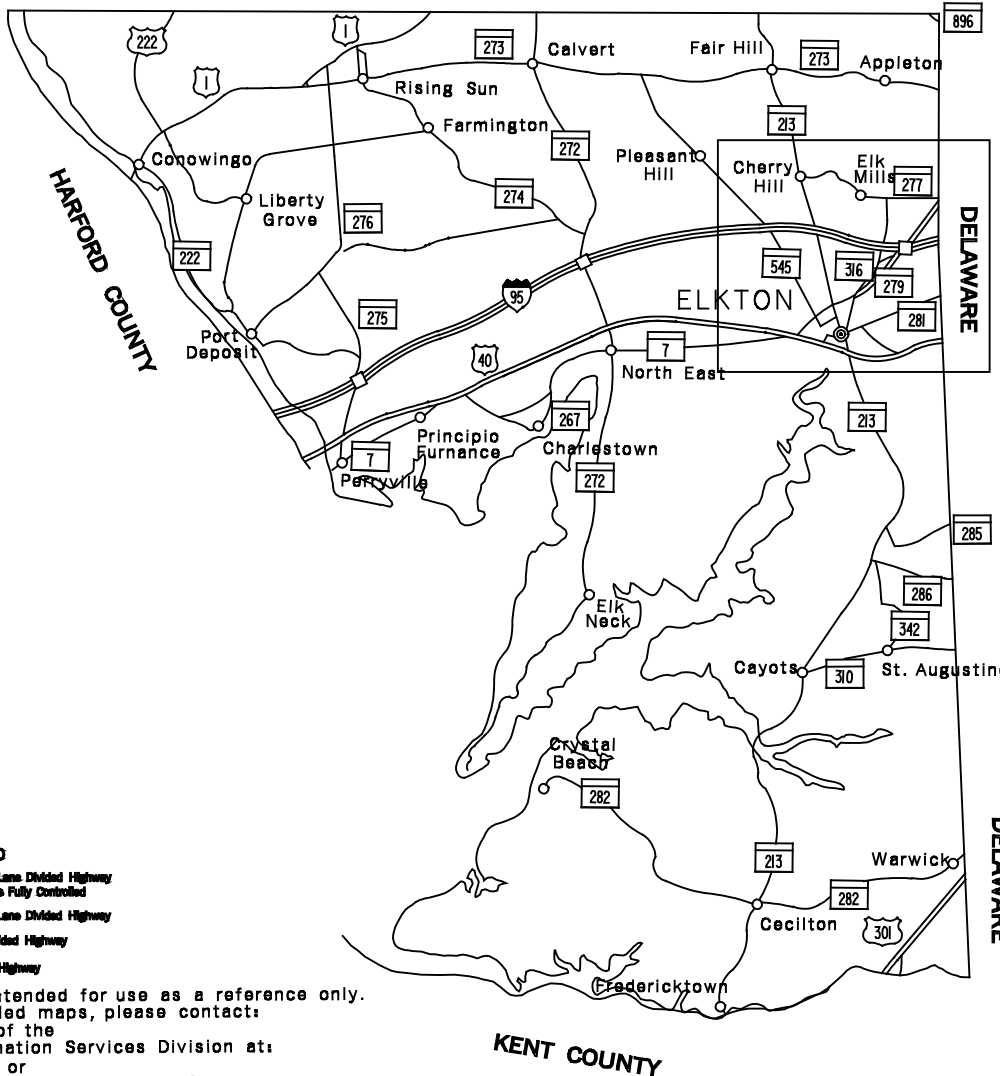
CECIL

COUNTY





SHA DISTRICT #2

CE

PENNSYLVANIA


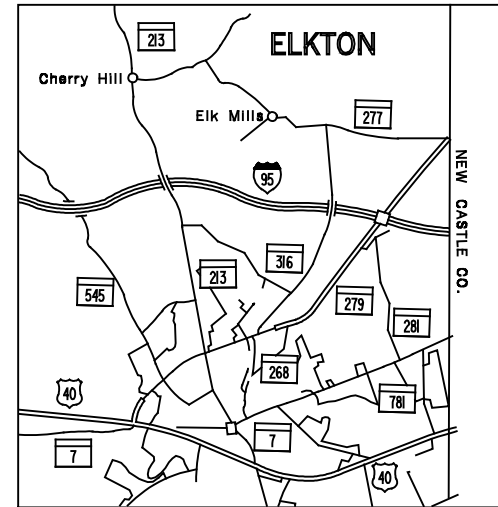


LEGEND

-  Multi Lane Divided Highway
Access Fully Controlled
-  Multi Lane Divided Highway
-  Undivided Highway
-  Local Highway

This map is intended for use as a reference only.
 For more detailed maps, please contact:
 Kevin Powers of the
 Highway Information Services Division at:
 410-545-5518 or
 by email to kpowers@sha.state.md.us

ELKTON



CECIL COUNTY
 HIGHWAY LOCATION
 REFERENCE MAP

2001

PREPARED BY THE
 Maryland Department of Transportation
 STATE HIGHWAY ADMINISTRATION
 HIGHWAY INFORMATION SERVICES DIVISION



ROUTE ALERT LIST

CECIL COUNTY

Note: Entire county re-inventoried in 2001. Check all routes for mileage change.

MD 7-D, W. & E. Main Street / Delaware Avenue. Inventory reversed; now runs west to east due to one-way sections.

MD 273, Rising Sun Road. Inventory adjusted from US 1 to MD 273-A due to realignment of the mainline through road.

MD 273-A. This road, from US 1 to realigned MD 273, was formerly part of MD 273.

MARYLAND STATE HIGHWAY ADMINISTRATION
HIGHWAY INFORMATION SERVICES DIVISION
STATE MAINTAINED HIGHWAYS ON THE NATIONAL HIGHWAY SYSTEM
AS OF DECEMBER 31, 2001

CECIL COUNTY

ROUTE	BEGIN MILEPOINT	BEGIN DESCRIPTION	END MILEPOINT	END DESCRIPTION
US 1	0.00	HARFORD CO/L	9.23	PENNSYLVANIA ST/L
IS 95	0.00	HARFORD CO/L	18.5	DELAWARE ST/L
US 222	0.00	US 1 CONOWINGO RD	3.61	PENNSYLVANIA ST/L
US 301	0.00	KENT CO/L	3.14	DELAWARE ST/L

STATE HIGHWAY ADMINISTRATION OF MARYLAND
HIGHWAY INFORMATION SERVICES DIVISION
DATA SUPPORT GROUP

STATE HIGHWAY LOCATION REFERENCE

ROUTE NUMBER.....US 1
INVENTORY DIRECTION....NORTH
NAME: CONOWINGO RD

COUNTY-CECIL
SHA DISTRICT.....2
DATE.....12/31/2001

SYSTEM	FUNCTIONAL CLASS	HWY TYPE	ACCESS CONTRL	MILEPOINT	MILEPOINT DESCRIPTION	MARKED LANES	SURFACE WIDTH/TYPE*	AADT
PRIMARY	R	RUR-OTHER PRIN ART	UNDIVIDED	NONE	0.00			
					HARFORD CO/L	2	28J	8,475
					STRUC #12001 SUSQUEHANNA RIVER			
					SPEED LIMIT 45 MPH			
				0.45 MD 222	SUSQUEHANNA RIVER RD	2	26I	
				0.47	R/R #CR 517 649 T			
				0.47	STRUC #7005			
				0.53		3	36I	
				0.75	SPEED LIMIT 40 MPH			
				1.06		2	24I	
				1.15 CO 37	BARRETT RD			
				1.43 CO 568	ROWLANDSVILLE RD			10,475
				1.43 US 222	ROCK SPRINGS RD			
				1.75	WILLIAMS LA			
				1.97	ORVIS LA			
				2.53 CO 520	MERRY KNOLL LA			
				2.70	STRUC #7004 OCTORARO CREEK			
				3.04 MD 591A	COLORA RD			
				3.04 CO 8	CONNELLY RD			
				3.55	OCTORARO PARK LA			
				3.57	BEG BR			
				3.58	STRUC #7003 OCTORARO CREEK			
				3.60	END BR			
				3.81 CO 22	WESTWOOD RD			
				3.91 CO 22	WESTWOOD RD			
				4.10 MD 591B	PORTERS BRIDGE RD			
				4.17 CO 26	LOVE RUN RD			
				4.24 CO 505	SPREADY OAK RD			
				4.41 CO 505	SPREADY OAK RD			
				4.87 CO 15	HORSE SHOE RD			
			PART	5.20 CO 27	MOUNTAIN RD			
				5.20 MD 273A	RISING SUN RD			
				5.41 MD 273	RISING SUN RD			3,875
				5.42		2	25I	
				5.56	SPEED LIMIT 50 MPH			
NAME: RISING SUN BYPASS				5.56				
				6.06	SPUR TO MD 276			
				6.10 MD 276	JACOB TOME MEMORIAL HWY			7,175
				6.10 CO 25	SLICERS MILL RD			
				6.14	SPUR FR MD 276			
				6.14	SPUR TO SLICERS MILL RD			
				6.45	STRUC #7002 STONE RUN			

* A,B = UNIMPROVED; C = GRADED & DRAINED; D,E = SOIL, GRAVEL, STONE; F,G = LOW TYPE BITUMINOUS;
H,I = HIGH TYPE BITUMINOUS; J = CONCRETE; K = BRICK; L = BLOCK

STATE HIGHWAY ADMINISTRATION OF MARYLAND
HIGHWAY INFORMATION SERVICES DIVISION
DATA SUPPORT GROUP

STATE HIGHWAY LOCATION REFERENCE

ROUTE NUMBER.....US 1 CONTINUED
INVENTORY DIRECTION....NORTH
NAME: RISING SUN BYPASS

COUNTY-CECIL
SHA DISTRICT.....2
DATE.....12/31/2001

SYSTEM	FUNCTIONAL CLASS	HWY TYPE	ACCESS CONTRL	MILEPOINT	MILEPOINT DESCRIPTION	MARKED LANES	SURFACE WIDTH/TYPE*	AADT
PRIMARY	RUR-OTHER PRIN ART	UNDIVIDED	PART	7.14 CO 20	RED PUMP RD	2	25I	7,175
				7.14 CO 402	MOUNT ST			
				7.55	STRUC #7001 STONE RUN			
				8.16 CO 403	STEVENS RD			
				8.46 CO 29	LITTLE NEW YORK RD			
				8.97 OP 599	GREENMONT RD			
				8.97 CO 879	GREENMONT RD			
				9.23	PENNSYLVANIA ST/L			

ROUTE NUMBER.....MD 7B
INVENTORY DIRECTION....NORTH
NAME: BROAD ST

MUNICIPAL U	RUR-LOCAL	UNDIVIDED	NONE	0.00	ROAD END	2	28I	7,150
				0.06 OP 637	ROUNDHOUSE DR			
				0.10	SPEED LIMIT 25 MPH			
				0.13	SERVICE RD	2	40I	
	RUR-MINOR COLLECTOR			0.13 MU 120	FRONT ST			
				0.22 MU 260	SUSQUEHANNA AVE			
				0.23		2	30I	
				0.31	R/R #CR 517 633 W			
				0.35		2	32I	
				0.44	SPUR FR MD 222			
SECONDARY	RUR-MAJOR COLLECTOR			0.45 MD 222	AIKEN AVE	2	22I	2,150
NAME: PHILADELPHIA RD				0.45				
				0.45	END MUNICIPAL MAINTENANCE			
				0.45	BEGIN STATE MAINTENANCE			
				0.46	SPUR TO MD 222			
				0.48 MU 215	MCLHINNEY ST			
				0.49 MU 10	ALLEY A			
				0.53 MU 40	CECIL AVE			
				0.54	ELLIS CT			
				0.54	SPEED LIMIT 30 MPH			
				0.62 MU 190	MARYLAND AVE			
				0.71	STRUC #7006 MILL CREEK			
				0.80	SPEED LIMIT 50 MPH			
				0.84 MD 327	FIRESTONE RD			
R				1.19	OUT CORP LMTS PERRYVILLE			
				1.64 CO 114	MILL CREEK LA			
				2.10	CHESAPEAKE VIEW RD			

* A,B = UNIMPROVED; C = GRADED & DRAINED; D,E = SOIL, GRAVEL, STONE; F,G = LOW TYPE BITUMINOUS;
H,I = HIGH TYPE BITUMINOUS; J = CONCRETE; K = BRICK; L = BLOCK

STATE HIGHWAY ADMINISTRATION OF MARYLAND
HIGHWAY INFORMATION SERVICES DIVISION
DATA SUPPORT GROUP

STATE HIGHWAY LOCATION REFERENCE

ROUTE NUMBER.....MD 7B CONTINUED
INVENTORY DIRECTION...NORTH
NAME: PHILADELPHIA RD

COUNTY-CECIL
SHA DISTRICT.....2
DATE.....12/31/2001

SYSTEM	FUNCTIONAL CLASS	HWY TYPE	ACCESS CONTRL	MILEPOINT	MILEPOINT DESCRIPTION	MARKED LANES	SURFACE WIDTH/TYP*	AADT
SECONDARY R	RUR-MAJOR COLLECTOR	UNDIVIDED	NONE	2.35	CO 354 GILLEY RD	2	22I	2,150
				2.49	CO 115 PRINCIPIO STATION RD			
				2.63	OP 716 WARRINGTON LA			
				2.69	CO 102 JACKSON STATION RD			
				2.90	BEG BR			
				2.92	STRUC #7007 PRINCIPIO CREEK			
				2.94	STRUC #7066 PRINCIPIO CREEK			
				2.95	END BR			
				3.19	CO 116 MOUNTAIN HILL RD			
				3.56	US 40 PULASKI HWY			
				3.56	CO 87 BELVIDERE RD (AHEAD)			

ROUTE NUMBER.....MD 7C
INVENTORY DIRECTION...NORTH
NAME: PHILADELPHIA RD

SECONDARY R	RUR-MAJOR COLLECTOR	UNDIVIDED	NONE	0.00	US 40 PULASKI HWY	2	22I	1,950
				0.02	SPUR FR US 40			
				0.03	SPUR TO US 40			
				0.06	SPEED LIMIT 50 MPH			
				1.19	SPUR TO MD 267			
				1.23	MD 267 BALTIMORE ST			3,050
				1.26	SPEED LIMIT 40 MPH			
U				1.27	IN CORP LMTS CHARLESTOWN			
				2.05	MU 112 LOUISA LA EXT			
R				2.36	OUT CORP LMTS CHARLESTOWN			
				2.55	MD 267 BLADEN ST			
				2.55	MU 135 REVELATION RD			
				3.18	STRUC #7065 BROAD CREEK			
				3.59	CO 123 WELLS CAMP RD			
				3.66	BUTTERFIELD LA			
				3.78	CO 124 CHARBON LA			
				3.97	BELVUE RD			
				4.07	CO 79 RED TOAD RD			
				4.31	STRUC #7008 STONY RUN			
				4.38	SPEED LIMIT 25 MPH			
				4.41	R/R #ATK 530 731 T			
NAME: CECIL AVE				4.49	OP 652 NORTHEAST ISLES DR			
U				4.55	IN CORP LMTS NORTH EAST	2	21I	
				4.60	STRUC #7009 NORTH EAST CREEK			

* A,B = UNIMPROVED; C = GRADED & DRAINED; D,E = SOIL, GRAVEL, STONE; F,G = LOW TYPE BITUMINOUS;
H,I = HIGH TYPE BITUMINOUS; J = CONCRETE; K = BRICK; L = BLOCK

STATE HIGHWAY ADMINISTRATION OF MARYLAND
HIGHWAY INFORMATION SERVICES DIVISION
DATA SUPPORT GROUP

STATE HIGHWAY LOCATION REFERENCE

ROUTE NUMBER.....MD 7C CONTINUED
INVENTORY DIRECTION....NORTH
NAME: CECIL AVE

COUNTY-CECIL
SHA DISTRICT.....2
DATE.....12/31/2001

SYSTEM	FUNCTIONAL CLASS	HWY TYPE	ACCESS CONTRL	MILEPOINT	MILEPOINT	DESCRIPTION	MARKED LANES	SURFACE WIDTH/TYPE*	AADT
SECONDARY U	RUR-MAJOR COLLECTOR	UNDIVIDED	NONE	4.73	MU 43	CATHERINE ST	2	21I	3,050
				4.79	MU 225	SIMPERS LA			
				4.81	MU 190	RACE ST	2	20I	
				4.87		MD 272 (SB/L) MAIN ST	2	33I	
				4.94	MD 272	MAULDIN ST	2	20I	4,750
				5.10		OUT CORP LMTS NORTH EAST	2	22I	
				5.10					
				5.23	CO 167	MECHANICS VALLEY RD	2	21I	
				5.25	CO 244	CEMETERY RD			
				5.32		SPEED LIMIT 40 MPH			
				5.44		REHILL AVE			
				5.54	CO 908	TYLER DR			
				5.64		OAK HILL LA			
				5.77		OAK DR			
				5.81		AUBURN DR			
				5.86	OP 148	AMBLESIDE DR			
				5.90		FOREST DR			
				6.30	SR 11	TRAIL #1			
				6.37		WINTERS RD			
				6.76		CHESTNUT HILL LA			
				7.20		PATRIOTIC LA			
				7.28		R/R #ATK 530 736 C			
				7.28		STRUC #7010			
				7.35	MD 7H	NO NAME			
				7.89		STRUC #7011 MILL CREEK			
				8.56		ST MICHAELS CT			
				8.60	OP 642	SHAGGY OAK DR			
				8.63		PROP RD			
				8.66		PROP RD			
				8.92	CO 452	HOLLIS CIR RD			
				9.00	CO 452	HOLLIS CIR RD			
	URB-MINOR ARTERIAL			9.30	CO 204	OLD ELK NECK RD			
				9.65			2	22I	
				9.69			3	36I	
				9.73	US 40	PULASKI HWY			
				9.73	MD 279	ELKTON NEWARK RD (AHEAD)			

* A,B = UNIMPROVED; C = GRADED & DRAINED; D,E = SOIL, GRAVEL, STONE; F,G = LOW TYPE BITUMINOUS;
H,I = HIGH TYPE BITUMINOUS; J = CONCRETE; K = BRICK; L = BLOCK

STATE HIGHWAY ADMINISTRATION OF MARYLAND
HIGHWAY INFORMATION SERVICES DIVISION
DATA SUPPORT GROUP

STATE HIGHWAY LOCATION REFERENCE

ROUTE NUMBER.....MD 7D
INVENTORY DIRECTION....EAST
NAME: W MAIN ST

COUNTY-CECIL
SHA DISTRICT.....2
DATE.....12/31/2001

SYSTEM	FUNCTIONAL CLASS	HWY TYPE	ACCESS CONTRL	MILEPOINT	MILEPOINT DESCRIPTION	MARKED LANES	SURFACE WIDTH/TYPE*	AADT
SECONDARY U	URB-LOCAL	UNDIVIDED	NONE	0.00	ROAD END	2	40I	3,750
				0.05		2	26I	
				0.10	MU 330 JEFFERS RD	2	36I	
				0.12	SPEED LIMIT 25 MPH			
				0.27		2	42I	
	URB-MINOR ARTERIAL			0.33	MU 360 LANDING LA	2	38I	
				0.48		2	41I	
				0.51	MU 470 OSAGE ST			
				0.56	MU 390 MAFFITT ST			
				0.66	MD 213 AUGUSTINE HERMAN HWY/BRIDGE ST	2	24I	7,250
				0.80	MU 82 BOW ST #2			
				0.86	MD 268 NORTH ST	2	26I	
NAME: E MAIN ST				0.86				
				0.91	CO 335 COURTHOUSE LA	1	16I	
				0.95	MU 280 GROOME LA			
				1.01	MU 140 CHURCH ST	1	18I	
				1.06	MU 540 SOUTH ST	2	22I	
				1.10	MU 230 DRENNAN LA			
				1.22	MU 370 LOCUST LA			
NAME: DELAWARE AVE				1.22				
				1.26	MD 281 E MAIN ST	2	30I	
				1.30	MU8020 ALLEY #2			
				1.31	MU 320 HOWARD ST #2	2	24I	
				1.38	STRUC # 7020 BIG ELK CREEK			
R				1.61	OUT CORP LMITS ELKTON			
				1.66	CO 346 CRESWELL AVE			
				1.68	SPEED LIMIT 35 MPH			
				1.84	CO 346 CRESWELL AVE			
U				1.88	IN CORP LIMITS OF ELKTON			
				1.89	MU 575 WHITE HALL RD			
R				1.91	OUT CORP LIMITS OF ELKTON			
				1.94	MU 258 NORMIRA			
				2.04	MU 553 WASHINGTON AVE			
				2.11	CO 493 PARK TOWNE DR			
				2.12	MU 365 LINCOLN DR			
				2.33	CO 233 WILSON AVE			
				2.38	CO 229 WINDSOR DR	2	22I	
				2.46	MD 7E NO NAME			
				2.51	US 40 PULASKI HWY			

* A,B = UNIMPROVED; C = GRADED & DRAINED; D,E = SOIL, GRAVEL, STONE; F,G = LOW TYPE BITUMINOUS;
H,I = HIGH TYPE BITUMINOUS; J = CONCRETE; K = BRICK; L = BLOCK

STATE HIGHWAY ADMINISTRATION OF MARYLAND
HIGHWAY INFORMATION SERVICES DIVISION
DATA SUPPORT GROUP

STATE HIGHWAY LOCATION REFERENCE

ROUTE NUMBER.....MD 7E
INVENTORY DIRECTION....NORTH
NAME: NO NAME

COUNTY-CECIL
SHA DISTRICT.....2
DATE.....12/31/2001

SYSTEM	FUNCTIONAL CLASS	HWY TYPE	ACCESS CONTRL	MILEPOINT	MILEPOINT DESCRIPTION	MARKED LANES	SURFACE WIDTH/TYPE*	AADT
SECONDARY R	URB-LOCAL	UNDIVIDED	NONE	0.00 US 40	PULASKI HWY	1	12I	
				0.09 MD 7D	DELAWARE AVE			

ROUTE NUMBER.....MD 7H
INVENTORY DIRECTION....NORTH
NAME: NO NAME

SECONDARY R	RUR-LOCAL	UNDIVIDED	NONE	0.00 MD 7C	PHILADELPHIA RD	2	20I	
				0.06 OP 548	PINE BLUFF LA			
				0.12	ROAD END			

ROUTE NUMBER.....US 40
INVENTORY DIRECTION....EAST
NAME: PULASKI HWY

SECONDARY R	RUR-MINOR ARTERIAL	UNDIVIDED	NONE	0.00	HARFORD CO/L	4	48J	25,768
				0.00	STRUC #H Z040 SUSQUEHANNA RIVER			
				0.15	SPEED LIMIT 45 MPH			
U				0.58	IN CORP LMTS PERRYVILLE			
				0.63	R/R #CR 530 166 S			
				0.71 MU 115	FRENCHTOWN RD			
				0.78	R/R #CR 517 635 K			
				0.87	END BR	4	48I	
				0.87	R/R #CSX 141 517 P			
		DIVIDED		0.89		7	110J	
				0.99	TOLL PLAZA (4 N/B TOLL LANES)	7	109J	
				1.07		5	60J	
				1.14	SPUR TO MD 222			
				1.16	SPUR FR MD 222	4	48I	
				1.18	END TOLL MAINTENANCE			18,325
				1.18	BEGIN STATE MAINTENANCE			
				1.18 MD 222	AIKEN AVE/PERRYVILLE RD			
				1.23	SPUR TO MD 222			
				1.27	SPEED LIMIT 55 MPH			
R				1.73	OUT CORP LMTS PERRYVILLE			
				1.76	ENT TO MOBILE HOME PARK (PROP ROAD)			
				2.00 CO 112	CEDAR CORNER RD			
				2.01	STRUC #7013 OVER MILL CREEK			

* A,B = UNIMPROVED; C = GRADED & DRAINED; D,E = SOIL, GRAVEL, STONE; F,G = LOW TYPE BITUMINOUS;
H,I = HIGH TYPE BITUMINOUS; J = CONCRETE; K = BRICK; L = BLOCK

STATE HIGHWAY ADMINISTRATION OF MARYLAND
HIGHWAY INFORMATION SERVICES DIVISION
DATA SUPPORT GROUP

STATE HIGHWAY LOCATION REFERENCE

ROUTE NUMBER.....US 40 CONTINUED
INVENTORY DIRECTION....EAST
NAME: PULASKI HWY

COUNTY-CECIL
SHA DISTRICT.....2
DATE.....12/31/2001

SYSTEM	FUNCTIONAL CLASS	HWY TYPE	ACCESS CONTRL	MILEPOINT	MILEPOINT DESCRIPTION	MARKED LANES	SURFACE WIDTH/TYP*	AADT
SECONDARY R	RUR-MINOR ARTERIAL	DIVIDED	NONE	2.03	CO 114 MILL CREEK LA	4	48I	18,325
				2.35	MU 75 CHESAPEAKE LANDING DR			
U				2.51	IN CORP LMTS PERRYVILLE			
R				2.75	OUT CORP LMTS PERRYVILLE			
				2.86	SIMMONS LA			
				3.15	CO 102 JACKSON STATION RD			
				3.42	STRUC #7014 PRINCIPIO CREEK			
				3.95	CO 87 BELVIDERE RD			
				3.95	MD 7B PHILADELPHIA RD			
				4.38	SPUR TO MD 7C			
				4.42	MD 7C PHILADELPHIA RD			
				4.43	SPUR FR MD 7C			
				5.09	ENT TO PARKING			
				5.18	EXIT FR PARKING			
				5.97	COOL SPRINGS RD			
				7.35	CO 79 RED TOAD RD			
				7.55	CO 123 WELLS CAMP RD			
				7.93	STRUC #7015 STONY RUN			
				8.17	CO 125 RAZOR STRAP RD			
				8.18	ENT STATE POLICE			
				8.26	SPUR TO MD 272			
				8.27	SPUR FR MD 272			
				8.30	MD 272 NORTHEAST RD/MAULDIN AVE			26,000
				8.33	CO 206 CAMERON AVE			
				8.33	SPUR TO MD 272			
				8.34	SPUR FR CAMERON RD			
				8.47	CO 577 ROGERS RD			
				8.47	CO 207 MAIN ST EXT N			
				8.64	OP 702 SYCAMORE DR			
				8.83	BEG BR			
				8.84	STRUC #7016 BIG NORTH EAST CREEK			
				8.86	END BR			
				8.94	BEG BR			
				8.95	STRUC #7017 LITTLE NORTH EAST CREEK			
				8.96	END BR			
				9.07	CO 912 FLINT DR			
				9.19	CO 167 MECHANICS VALLEY RD			
				9.72	OP 625 CECIL WOODS RD			
				10.01	SHILOH DR			
				10.03	WILDERNESS RD			
				10.48	CO 175 MARLEY RD			
				10.80	HAMILTON LA			

* A,B = UNIMPROVED; C = GRADED & DRAINED; D,E = SOIL, GRAVEL, STONE; F,G = LOW TYPE BITUMINOUS;
H,I = HIGH TYPE BITUMINOUS; J = CONCRETE; K = BRICK; L = BLOCK

STATE HIGHWAY ADMINISTRATION OF MARYLAND
HIGHWAY INFORMATION SERVICES DIVISION
DATA SUPPORT GROUP

STATE HIGHWAY LOCATION REFERENCE

ROUTE NUMBER.....US 40 CONTINUED
INVENTORY DIRECTION....EAST
NAME: PULASKI HWY

COUNTY-CECIL
SHA DISTRICT.....2
DATE.....12/31/2001

SYSTEM	FUNCTIONAL CLASS	HWY TYPE	ACCESS CONTRL	MILEPOINT	MILEPOINT DESCRIPTION	MARKED LANES	SURFACE WIDTH/TYPE*	AADT
SECONDARY R	RUR-MINOR ARTERIAL	DIVIDED	NONE	10.85	RUBY LA	4	48I	26,000
				10.98	CECIL COUNTY ACTIVITY CENTER LA			
				11.38	EPHRATA AVE			
				12.75	CO 176 THIOKOL RD			
				13.02	CO 204 OLD ELK NECK RD			
				13.02	CO 425 NOTTINGHAM RD			
				13.05	SPUR TO NOTTINGHAM RD			
				13.36	SPUR FR MD 279			
	URB-OTHER PRIN ART			13.40	MD 7C PHILADELPHIA RD			34,200
				13.40	MD 279 ELKTON NEWARK RD			
				13.43	SPUR TO MD 279			
				13.47	SPEED LIMIT 45 MPH			
				13.57	BEG BR			
U				13.59	IN CORP LMTS ELKTON			
				13.59	STRUC #7018 LITTLE ELK CREEK			
				13.65	END BR			
				13.69	BEG BR			
				13.71	R/R #CR 530 706 D			
				13.71	STRUC #7019			
				13.75	END BR			
				13.97	MU 330 JEFFERS ST			
				14.18	SPUR FR LANDING LA			
				14.20	MU 360 LANDING LA			
				14.51	BEG BR			
				14.54	STRUC #7021 BIG ELK CREEK			
				14.58	END BR			
				14.85	SPUR FR MD 213			
				14.88	MD 213 AUGUSTINE HERMAN HWY			30,125
				14.90	SPUR FR MD 213			
				15.01	CO 209 NORMAN ALLEN ST			
				15.02	SPEED LIMIT 45 MPH			
				15.22	CO 210 JOSEPH GALLAGHER ST			
				15.32	MU 575 WHITE HALL RD			
				15.32	CO 211 WHITE HALL RD			
				15.54	MU 163 COACHMANS DR			
				15.61	MU 455 NORMIRA AVE			
R				15.71	OUT CORP LMTS ELKTON			
				16.22	MD 7D DELAWARE AVE			25,325
				16.27	MD 7E NO NAME			
				16.33	CO 213 MALONEY RD			
				16.42	CO 214 MELBOURNE BLVD			
				16.43	SPEED LIMIT 55 MPH			

* A,B = UNIMPROVED; C = GRADED & DRAINED; D,E = SOIL, GRAVEL, STONE; F,G = LOW TYPE BITUMINOUS;
H,I = HIGH TYPE BITUMINOUS; J = CONCRETE; K = BRICK; L = BLOCK

STATE HIGHWAY ADMINISTRATION OF MARYLAND
HIGHWAY INFORMATION SERVICES DIVISION
DATA SUPPORT GROUP

STATE HIGHWAY LOCATION REFERENCE

ROUTE NUMBER.....US 40 CONTINUED
INVENTORY DIRECTION....EAST
NAME: PULASKI HWY

COUNTY-CECIL
SHA DISTRICT.....2
DATE.....12/31/2001

SYSTEM	FUNCTIONAL CLASS	HWY TYPE	ACCESS CONTRL	MILEPOINT	MILEPOINT DESCRIPTION	MARKED LANES	SURFACE WIDTH/TYPE*	AADT
SECONDARY U	URB-OTHER PRIN ART	DIVIDED	NONE	17.03	IN CORP LMTS ELKTON	4	48I	25,325
				17.05 MD 781	DELANCY RD			
				17.05	BAKER LA			
				17.17 MU 133	CHESAPEAKE BLVD			
				17.17 MU 17	AUTOMOTIVE BLVD			
				17.28	DELAWARE ST/L			

ROUTE NUMBER.....IS 95
INVENTORY DIRECTION....NORTH
NAME: J F K MEMORIAL HWY

PRIMARY R	RUR-INTERSTATE	DIVIDED FULL		0.00	HARFORD CO/L	6	80J	79,995
				0.00	STRUC #H X907 SUSQUEHANNA RIVER			
				0.00	TOLL MAINTENANCE			
				0.50	R/R #CR 517 638 F			
				0.55	END BR	6	72I	
				0.96	INTERSTATE MILE MARKER 92.0			
				0.97	SPEED LIMIT 50 MPH			
				1.44	BEG BR			
				1.45 CO 890	FRENCHTOWN RD			
				1.45	STRUC #CEX925			
				1.47	END BR			
				1.68	SPEED LIMIT 30 MPH	9	135I	
				1.82		6	135J	
				1.96	TOLL PLAZA (12 N/B TOLL LANES)			
				1.97		6	135I	
				2.10		6	72I	
U				2.12	IN CORP LMTS PERRYVILLE			
R				2.40 MD 222	PERRYVILLE RD/BAINBRIDGE RD			70,675
				2.40	STRUC #CEX934			
				2.40	EXIT #93			
				2.40	OUT CORP LMTS PERRYVILLE			
				2.45 RP 9506	RAMP 6 FR IS95 TO MD222			
				2.48 RP 9508	RAMP 8 FR MD222 TO IS95			
				2.74	BEG BR			
				2.75 MD 824A	BLYTHEDALE RD			
				2.75	STRUC #CEX938			
				2.76	END BR			
				2.77 RP 9507	RAMP 7 FR IS95 TO MD222			
				2.87 RP 9504	RAMP 4 FR MD222 TO IS95			

* A,B = UNIMPROVED; C = GRADED & DRAINED; D,E = SOIL, GRAVEL, STONE; F,G = LOW TYPE BITUMINOUS;
H,I = HIGH TYPE BITUMINOUS; J = CONCRETE; K = BRICK; L = BLOCK

STATE HIGHWAY ADMINISTRATION OF MARYLAND
HIGHWAY INFORMATION SERVICES DIVISION
DATA SUPPORT GROUP

PAGE..... 10

STATE HIGHWAY LOCATION REFERENCE

ROUTE NUMBER.....IS 95 CONTINUED
INVENTORY DIRECTION...NORTH
NAME: J F K MEMORIAL HWY

COUNTY-CECIL
SHA DISTRICT.....2
DATE.....12/31/2001

SYSTEM	FUNCTIONAL CLASS	HWY TYPE	ACCESS CONTRL	MILEPOINT	MILEPOINT DESCRIPTION	MARKED LANES	SURFACE WIDTH/TYPE*	AADT
PRIMARY	R	RUR-INTERSTATE	DIVIDED FULL	2.96	INTERSTATE MILE MARKER 94.0	6	72I	70,675
				3.20	SPEED LIMIT 65 MPH			
				4.00	INTERSTATE MILE MARKER 95.0			
				4.22	CO 101 WINCH RD			
				4.22	STRUC #CEX952			
				4.54	STRUC #CEX954 PRINCIPIO CREEK			
				4.89	ATR (RO)			
				4.90	VMS			
				4.91	CO 87 BELVIDERE RD			
				4.91	STRUC #CEX960			
				5.01	INTERSTATE MILE MARKER 96.0			
				5.98	INTERSTATE MILE MARKER 97.0			
				6.86	BEG BR			
				6.87	CO 79 RED TOAD RD			
				6.87	STRUC #CEX979			
				6.88	END BR			
				6.97	INTERSTATE MILE MARKER 98.0			
				7.28	VMS #835			
				7.29	ATR (LO)			
				7.89	STRUC #CEX990 STONY RUN CREEK			
				7.98	INTERSTATE MILE MARKER 99.0			
				8.14	STRUC #CEX992 STONY RUN CREEK			
				8.44	RP 9509 RAMP 9 COLLECTOR A			
				8.64	RP 9506 RAMP 6 FR IS 95 TO MD 272			
				8.99	INTERSTATE MILE MARKER 100.0			
				9.00	MD 272 NORTHEAST RD			70,375
				9.00	STRUC #CEXA00			
				9.00	EXIT #100			
				9.44	RP 9504 RAMP 4 FR MD 272 TO IS 95			
				9.50	RP 9509 RAMP 9 COLLECTOR A			
				9.57	BEG BR			
				9.59	STRUC #CEXA06 NORTH EAST CREEK			
				9.62	END BR			
				9.98	INTERSTATE MILE MARKER 101.0			
				10.08	CO 160 BOUCHELLE RD			
				10.08	STRUC #CEXA11			
				10.51	BEG BR			
				10.53	STRUC #CEXA15 LITTLE NORTH EAST CRE			
				10.55	END BR			
				11.02	INTERSTATE MILE MARKER 102.0			
				11.74	CO 410 UNION CHURCH RD			
				11.74	STRUC #CEXA27			

* A,B = UNIMPROVED; C = GRADED & DRAINED; D,E = SOIL, GRAVEL, STONE; F,G = LOW TYPE BITUMINOUS;
H,I = HIGH TYPE BITUMINOUS; J = CONCRETE; K = BRICK; L = BLOCK

PAGE..... 10

STATE HIGHWAY ADMINISTRATION OF MARYLAND
HIGHWAY INFORMATION SERVICES DIVISION
DATA SUPPORT GROUP

STATE HIGHWAY LOCATION REFERENCE

ROUTE NUMBER.....IS 95 CONTINUED
INVENTORY DIRECTION...NORTH
NAME: J F K MEMORIAL HWY

COUNTY-CECIL
SHA DISTRICT.....2
DATE.....12/31/2001

SYSTEM	FUNCTIONAL CLASS	HWY TYPE	ACCESS CONTRL	MILEPOINT	MILEPOINT DESCRIPTION	MARKED LANES	SURFACE WIDTH/TYPE*	AADT
PRIMARY	RUR-INTERSTATE	DIVIDED	FULL	12.00	INTERSTATE MILE MARKER 103.0	6	72I	70,375
				12.23	VMS #836			
				12.24	ATR (LO)			
				12.55	STRUC #CEXA34 LAUREL RUN			
				12.81	CO 523 DEAVER RD			
				12.81	STRUC #CEXA38			
				13.00	INTERSTATE MILE MARKER 104.0			
				13.73	BEG BR			
				13.75	R/R #CSX 140 779 T			
				13.75	STRUC #CEXA47			
				13.77	END BR			
				14.03	INTERSTATE MILE MARKER 105.0			
				14.14	BEG BR			
				14.18	MD 545 BLUE BALL RD			
				14.18	STRUC #CEXA51 LITTLE ELK CREEK			
				14.20	END BR			
				14.66	STRUC #CEXA55 GRAVELLY RUN			
				15.04	INTERSTATE MILE MARKER 106.0			
				15.14	ATR (RO)			
				15.15	VMS #837			
				15.25	MD 213 SINGERLY RD			
				15.25	STRUC #CEXA62			
				15.40	STRUC #CEXA63 DOGWOOD RUN			
				15.92	INTERSTATE MILE MARKER 107.0			
				16.60	BEG BR			
				16.62	STRUC #CEXA78 BIG ELK CREEK			
				16.63	END BR			
				16.83	INTERSTATE MILE MARKER 108.0			
	URB-INTERSTATE			17.16	MD 316 APPLETON RD			
				17.16	STRUC #CEXA83			
				17.38	RP 9508 RAMP 8 FR MD 279 TO IS 95			
				17.44	RP 9506 RAMP 6 FR IS 95 TO MD 279			
				17.45	RP 9509 COLLECTOR A			
				17.59	RP 9510 COLLECTOR B			
				17.70	BEG BR			
				17.72	MD 279 ELKTON NEWARK RD			61,075
				17.72	STRUC #CEXA89			
				17.72	EXIT #109			
				17.74	END BR			
				17.80	INTERSTATE MILE MARKER 109.0			
				17.84	RP 9509 COLLECTOR A			
				17.91	RP 9504 RAMP 4 FR MD 279 TO IS95			

* A,B = UNIMPROVED; C = GRADED & DRAINED; D,E = SOIL, GRAVEL, STONE; F,G = LOW TYPE BITUMINOUS;
H,I = HIGH TYPE BITUMINOUS; J = CONCRETE; K = BRICK; L = BLOCK

STATE HIGHWAY ADMINISTRATION OF MARYLAND
HIGHWAY INFORMATION SERVICES DIVISION
DATA SUPPORT GROUP

STATE HIGHWAY LOCATION REFERENCE

ROUTE NUMBER.....IS 95 CONTINUED
INVENTORY DIRECTION...NORTH
NAME: J F K MEMORIAL HWY

COUNTY-CECIL
SHA DISTRICT.....2
DATE.....12/31/2001

SYSTEM	STATE	FUNCTIONAL CLASS	HWY TYPE	ACCESS CONTRL	MILEPOINT	MILEPOINT DESCRIPTION	MARKED LANES	SURFACE WIDTH/TYPE*	AADT
PRIMARY	R	URB-INTERSTATE	DIVIDED	FULL	17.92 RP 9510	COLLECTOR B	6	72I	61,075
					17.94 RP 9502	RAMP 2 FR IS95 TO MD 279			
					17.97	BEG BR			
					17.99	R/R #ATK 530 764 F			
					17.99	STRUC #CEXA92			
					18.01	END BR			
					18.37	SPEED LIMIT 55 MPH			
					18.50	DELAWARE ST/L			

ROUTE NUMBER.....MD 213
INVENTORY DIRECTION...NORTH
NAME: AUGUSTINE HERMAN HWY

PRIMARY	R	RUR-MINOR ARTERIAL	UNDIVIDED	NONE	0.00	KENT CO/L	2	24I	5,228
					0.00	STRUC #14006 SASSAFRAS RIVER			
					0.07	END BR			
					0.09 CO 308	GEORGE ST			
					0.18	SPEED LIMIT 30 MPH			
					0.25 CO 307	SCHOOL HOUSE LA			
					0.26	YOUNG LA			
					0.31 CO 332	UNION FOLLY RD			
					0.41	SKIPJACK RD			
					0.43	SPEED LIMIT 40 MPH			
					0.58	SPEED LIMIT 55 MPH			
					1.03 CO 305	SANDY BOTTOM RD			5,175
					2.44	SPEED LIMIT 40 MPH			
					2.51	IN CORP LMTS CECILTON			
					2.51				
					2.64	SPEED LIMIT 30 MPH			
					2.76				
					2.84 MU 40	DOUGLAS ST	2	30I	
					2.86 MU 30	CHURCH ST			
					3.04 MD 282	MAIN ST			5,875
					3.04				
					3.08		2	26I	
					3.17		2	24I	
					3.20 MU 15	ARIEL AVE			
					3.47	SPEED LIMIT 40 MPH			
					3.57	OUT CORP LMTS CECILTON			
					3.57				

* A,B = UNIMPROVED; C = GRADED & DRAINED; D,E = SOIL, GRAVEL, STONE; F,G = LOW TYPE BITUMINOUS;
H,I = HIGH TYPE BITUMINOUS; J = CONCRETE; K = BRICK; L = BLOCK

STATE HIGHWAY ADMINISTRATION OF MARYLAND
HIGHWAY INFORMATION SERVICES DIVISION
DATA SUPPORT GROUP

STATE HIGHWAY LOCATION REFERENCE

ROUTE NUMBER.....MD 213 CONTINUED
INVENTORY DIRECTION....NORTH
NAME: AUGUSTINE HERMAN HWY

COUNTY-CECIL
SHA DISTRICT.....2
DATE.....12/31/2001

SYSTEM	FUNCTIONAL CLASS	HWY TYPE	ACCESS CONTRL	MILEPOINT	MILEPOINT DESCRIPTION	MARKED LANES	SURFACE WIDTH/TYPE*	AADT	
PRIMARY	R	RUR-MINOR ARTERIAL	UNDIVIDED	NONE	3.67	SPEED LIMIT 55 MPH	2	24I	5,875
					3.89	COMMODORE DR (PROP)			
					4.84	CO 522 MILL LA			
					5.11	CO 313 BOHEMIA CHURCH RD			
					6.85	CO 569 FRONTAGE RD			
					6.93	SPUR TO FRONTAGE RD			
					7.01	CO 295 GLEBE RD			
					7.08	BEG BR			
					7.19	STRUC #7025 BOHEMIA RIVER			
					7.31	END BR			
					8.18	BOHEMIA MANOR FARM LA			
					9.49	CO 291 TOWN POINT RD			9,814
					9.49	MD 310 CAYOTS CORNER RD			
					9.81	CO 567 CAYOTS CORNER RD SPUR			
					10.00	ATR STATION #0058			
					10.87	CO 289 COURT HOUSE POINT RD			
					10.94	SPEED LIMIT 50 MPH			
					11.35	ENT TO BOHEMIA MANOR HIGH SCHOOL			
					11.59	CO 283 BASIL AVE			
					11.82	CO 284 RANDALIA RD			
					11.82	HESSEY LA			
					12.47	MD 537C NO NAME			
					12.47	MD 213A NO NAME			
	U				12.53	IN CORP LMTS CHESAPEAKE CITY			13,425
					12.53	MD 213A (WB/L)			
					12.53	MD 537C (WB/L)			
					12.58	BEG BR	2	25J	
					12.61	MD 537D NO NAME			
					12.79	MU9040 FOURTH ST			
					12.86	MU9030 3RD ST			
					13.00	STRUC #CECE01 C&O CANAL			
					13.11	MU 20 BANK ST			
					13.13	MU7010 PIG ALLEY			
					13.15	MU 30 BIDDLE ST			
	R				13.17	OUT CORP LMTS CHESAPEAKE CITY			
					13.33	END BR	2	24I	
			DIVIDED		13.47		2	26I	
					13.56	SPUR TO MD 285			
					13.58	MD 285 LOCK ST			
					13.60	SPUR FR MD 285			
					13.71	SPEED LIMIT 50 MPH			
			UNDIVIDED		13.72		2	24I	

* A,B = UNIMPROVED; C = GRADED & DRAINED; D,E = SOIL, GRAVEL, STONE; F,G = LOW TYPE BITUMINOUS;
H,I = HIGH TYPE BITUMINOUS; J = CONCRETE; K = BRICK; L = BLOCK

STATE HIGHWAY ADMINISTRATION OF MARYLAND
HIGHWAY INFORMATION SERVICES DIVISION
DATA SUPPORT GROUP

STATE HIGHWAY LOCATION REFERENCE

ROUTE NUMBER.....MD 213 CONTINUED
INVENTORY DIRECTION...NORTH
NAME: AUGUSTINE HERMAN HWY

COUNTY-CECIL
SHA DISTRICT.....2
DATE.....12/31/2001

SYSTEM	FUNCTIONAL CLASS	HWY TYPE	ACCESS CONTRL	MILEPOINT	MILEPOINT DESCRIPTION	MARKED LANES	SURFACE WIDTH/TYPE*	AADT
PRIMARY	RUR-MINOR ARTERIAL	UNDIVIDED	NONE	13.75	STRUC #7024 LONG CREEK	2	24I	13,425
				13.86	CO 279 SPEARS HILL RD			
				14.95	CO 276 ELK FOREST RD			
				15.66		2	34I	
				15.77	CO 558 LOCUST POINT RD			
				15.77	CO 269 W WILLIAMS RD			
				15.94		2	24I	
				16.18	STRUC #7023 PERCH CREEK			
				16.20	PERCH CREEK RD			
				16.27	BULLFROG LA			
				16.36	CO 271 LEWIS SHORE RD			
				16.79	OP 73 CROUCH CHAPEL RD			
	URB-OTHER PRIN ART			17.03	CO 267 FRENCHTOWN RD			
				17.62		2	34I	
				17.67	CO 211 WHITE HALL RD			13,225
				17.73		2	24I	
				17.85	SPEED LIMIT 35 MPH			
				17.93	CO 263 MANOR RD			
				17.97	CO 260 RENE CARR ST			
				18.13	CO 259 WALTER BOULDEN ST			16,125
		DIVIDED		18.14		2	25I	
				18.17		2	24I	
				18.22		2	21I	
				18.29	SPUR TO US 40			
				18.32	IN CORP LMTS ELKTON	2	22I	19,425
				18.32	US 40 PULASKI HWY			
				18.35	SPUR TO US 40			
		CTL		18.40		2	28I	
		UNDIVIDED		18.74	BEG BR	2	20I	
				18.75	STRUC #7052 ELK CREEK			
				18.77	END BR			
				18.78	SPUR TO HOWARD ST #2			
				18.79	MU 320 HOWARD ST #2			
				18.81	MU 240 EDER ST			
				18.85	MD 7D W MAIN ST	2	42I	14,625
				18.85				
				18.93	SPEED LIMIT 25 MPH			
				18.95	MU 120 CATHEDRAL ST			
				18.98	MU8010 ALLEY #1			
				19.01	MU 300 HIGH ST E & W	2	44I	
				19.04	MU 420 MCQUILKEN ST			
		DIVIDED		19.06		2	22J	

* A,B = UNIMPROVED; C = GRADED & DRAINED; D,E = SOIL, GRAVEL, STONE; F,G = LOW TYPE BITUMINOUS;
H,I = HIGH TYPE BITUMINOUS; J = CONCRETE; K = BRICK; L = BLOCK

STATE HIGHWAY ADMINISTRATION OF MARYLAND
HIGHWAY INFORMATION SERVICES DIVISION
DATA SUPPORT GROUP

STATE HIGHWAY LOCATION REFERENCE

ROUTE NUMBER.....MD 213 CONTINUED
INVENTORY DIRECTION....NORTH
NAME: BRIDGE ST

COUNTY-CECIL
SHA DISTRICT.....2
DATE.....12/31/2001

SYSTEM	FUNCTIONAL CLASS	HWY TYPE	ACCESS CONTRL	MILEPOINT	MILEPOINT DESCRIPTION	MARKED LANES	SURFACE WIDTH/TYPE*	AADT						
PRIMARY	U	URB-OTHER PRIN ART	DIVIDED UNDIVIDED	NONE	19.09	MU 520 RAILROAD AVE	2	22J	14,625					
					19.11	BEG BR	2	24J						
					19.19	R/R #ATK 530 759 J								
									19.19	STRUC #7051				
									19.30	END BR				
									19.32	MU 252 ELKTON BLVD #2	2	24I	17,200	
									19.32	MD 545 ELKTON BLVD				
									19.35	SPEED LIMIT 30 MPH				
									19.41	MU 362 LAUREL DR				
									19.45	MU 210 DECKER ST				
									19.52	MU 560 WESLEY ST				
									19.61	MU 412 MARYLAND AVE #2				
									19.71		2	43I		
					SECONDARY	R	RUR-MINOR ARTERIAL			19.76	MD 279 ELKTON NEWARK RD	2	24I	9,700
										19.77	SPUR FR MD 279			
				19.83						MU 528 SHEFFIELD PARK				
				20.03						SPEED LIMIT 40 MPH				
				20.21						MU 335 KATIE LA				
				20.34						OUT CORP LMTS ELKTON				
				20.36						CO 187 DOGWOOD RD				
				20.43						OP 33 MAJORS LA				
				20.49						SPEED LIMIT 55 MPH				
				20.68						CO 356 CARRIAGE LA				
				21.21						CO 192 RICKETTS MILL RD			8,900	
				21.42						SPEED LIMIT 45 MPH				
				21.70						BEG BR				
				21.72						IS 95 J F K MEMORIAL HWY				
				21.72						STRUC #CEXA62				
				21.75	END BR									
				21.77	CO 193 MARS AVE									
				21.87	BEG BR									
				21.87	OP 158 MARS AVE									
				21.88	R/R #CSX 140 776 X									
				21.88	STRUC #7050									
				21.89	END BR									
				22.04	CO 194 JOHNSTOWN RD			5,400						
				22.27	CO 373 KENNEDY BLVD									
				22.28	CO 623 CHERRY HILL RD									
				22.45	CO 180 CHILDS RD									
				22.45	CO 423 MOLITOR RD									
				22.52	SPEED LIMIT 40 MPH									
				22.70	CO 724 ACADEMY DR									

* A,B = UNIMPROVED; C = GRADED & DRAINED; D,E = SOIL, GRAVEL, STONE; F,G = LOW TYPE BITUMINOUS;
H,I = HIGH TYPE BITUMINOUS; J = CONCRETE; K = BRICK; L = BLOCK

STATE HIGHWAY ADMINISTRATION OF MARYLAND
HIGHWAY INFORMATION SERVICES DIVISION
DATA SUPPORT GROUP

STATE HIGHWAY LOCATION REFERENCE

ROUTE NUMBER.....MD 213 CONTINUED
INVENTORY DIRECTION....NORTH
NAME: SINGERLY RD

COUNTY-CECIL
SHA DISTRICT.....2
DATE.....12/31/2001

SYSTEM	FUNCTIONAL CLASS	HWY TYPE	ACCESS CONTRL	MILEPOINT	MILEPOINT DESCRIPTION	MARKED LANES	SURFACE WIDTH/TYPE*	AADT
SECONDARY R	RUR-MINOR ARTERIAL	UNDIVIDED	NONE	22.82	SPEED LIMIT 25 MPH	2	24I	5,400
				22.88 CO 736	DORIS DR			
				22.95 CO 780	BEAUCHAMP RD			
				23.00	BEGIN ROUNDABOUT	2	32I	
				23.03 CO 162	LEEDS RD			
				23.03	LEEDS ROUNDABOUT			
		UNDIVIDED		23.05	END ROUNDABOUT	2	24I	
				23.13	SPEED LIMIT 45 MPH			
				23.38 CO 623	CHERRY HILL RD			
				23.93 CO 186	CARTERS MILL RD			
				24.23	POPLAR HILL LA			
				24.39 CO 524	FOX CHASE DR			
				24.56 CO 183	BIG ELK CHAPEL RD			
				24.67 CO 506	SILCHESTER DR			
				24.70	CROUSE LA			
				24.77 OP 711	HALL RD			
				24.82 OP 34	BLUE JAY DR			
				24.84 CO 762	GRANDVIEW DR			
				25.17 CO 165	PROVIDENCE RD			
				25.51 CO 166	MCCLEARY RD			
				25.56	SPEED LIMIT 30 MPH			
				25.88	SPUR FR FAIR HILL DR			
				25.89 CO 448	FAIR HILL DR			
	RUR-MAJOR COLLECTOR			25.94 MD 273	TELEGRAPH RD	2	22I	2,700
				26.11	SPEED LIMIT 45 MPH			
				26.25	TRAINING CENTER RD			
				26.75 CO 740	HUNT VALLEY DR			
				26.75 CO 905	GREY FOX DR			
				26.97 CO 142	BRICK HILL RD			
				27.12 CO 141	ROCK CHURCH RD			
				27.48	PENNSYLVANIA ST/L			

ROUTE NUMBER.....MD 213A
INVENTORY DIRECTION....EAST
NAME: NO NAME

SECONDARY R	RUR-LOCAL	DIVIDED	NONE	0.00 MD 537D	NO NAME	2	41I	99
				0.03		2	34I	
				0.05 MD 213	AUGUSTINE HERMAN HWY			

* A,B = UNIMPROVED; C = GRADED & DRAINED; D,E = SOIL, GRAVEL, STONE; F,G = LOW TYPE BITUMINOUS;
H,I = HIGH TYPE BITUMINOUS; J = CONCRETE; K = BRICK; L = BLOCK

STATE HIGHWAY ADMINISTRATION OF MARYLAND
HIGHWAY INFORMATION SERVICES DIVISION
DATA SUPPORT GROUP

STATE HIGHWAY LOCATION REFERENCE

ROUTE NUMBER.....MD 222
INVENTORY DIRECTION....NORTH
NAME: AIKEN AVE

COUNTY-CECIL
SHA DISTRICT.....2
DATE.....12/31/2001

SYSTEM	FUNCTIONAL CLASS	HWY TYPE	ACCESS CONTRL	MILEPOINT	MILEPOINT DESCRIPTION	MARKED LANES	SURFACE WIDTH/TYPE*	AADT
SECONDARY U	RUR-MAJOR COLLECTOR	UNDIVIDED	NONE	0.00 MD 7B	PHILADELPHIA RD	2	26I	11,750
				0.01	SPUR FR MD 7B			
				0.01	SPUR TO MD 7B			
				0.02		2	24I	
		DIVIDED		0.05	SPEED LIMIT 30 MPH			
				0.09 MU 230	OTSEGO ST			
				0.09 MU 270	RAYMERE ST			
				0.15	CONCORD DR			
				0.30 MU 155	HONIKER ST			
				0.31 MU 200	MAYWOOD ST			
				0.46 MU 90	COLE ST			
				0.53 MU 250	RICHMOND ST			
		UNDIVIDED		0.60		2	44I	
				0.63	SPUR FR US 40			
	RUR-MINOR ARTERIAL			0.67 US 40	PULASKI HWY	2	50I	19,350
NAME: PERRYVILLE RD				0.67				
				0.69	SPUR TO US 40			
				0.71	SPUR FR US 40			
				0.78	SPEED LIMIT 40 MPH			
		CTL		0.81 MU 110	FRANKLIN ST	2	28I	
				0.97	BEG BR			
				0.99	R/R #CSX 140 791 A			
				0.99	STRUC #7028			
				1.00	END BR			
				1.25 MU 50	CEDAR CORNER RD			
				1.26 MU 85	CLAYTON ST			
R				1.32	OUT CORP LMTS PERRYVILLE			
				1.61 CO 111	ST MARKS CHURCH RD			
				1.88 CO 110	PATTERSON AVE			
				1.98 CO 786	BLYTHE DALE RD			
		UNDIVIDED		1.99		2	26I	
				2.02 MD 824A	RESERVOIR RD			
				2.02	CHESAPEAKE VILLAGE			
				2.03		2	32I	
			PART	2.08 RP 9504	RAMP 4 FR MD 222 TO IS 95	2	24I	
				2.17 RP 9505	RAMP 5 FR MD 222 TO RAMP 4			
				2.22 MD 222C	NO NAME			
				2.29 RP 9506	RAMP 6 FR IS 95 TO MD 222			
				2.37	BEG BR			
				2.40 IS 95	J F K MEMORIAL HWY			2,950
NAME: BAINBRIDGE RD				2.40				
				2.40	STRUC #CEX934			

* A,B = UNIMPROVED; C = GRADED & DRAINED; D,E = SOIL, GRAVEL, STONE; F,G = LOW TYPE BITUMINOUS;
H,I = HIGH TYPE BITUMINOUS; J = CONCRETE; K = BRICK; L = BLOCK

STATE HIGHWAY ADMINISTRATION OF MARYLAND
HIGHWAY INFORMATION SERVICES DIVISION
DATA SUPPORT GROUP

STATE HIGHWAY LOCATION REFERENCE

ROUTE NUMBER.....MD 222 CONTINUED
INVENTORY DIRECTION....NORTH
NAME: BAINBRIDGE RD

COUNTY-CECIL
SHA DISTRICT.....2
DATE.....1 2/31/2001

SYSTEM	FUNCTIONAL CLASS	HWY TYPE	ACCESS CONTRL	MILEPOINT	MILEPOINT DESCRIPTION	MARKED LANES	SURFACE WIDTH/TYPE*	AADT
SECONDARY R	RUR-MINOR ARTERIAL	UNDIVIDED	PART	2.40	EXIT #93	2	24I	2,950
U				2.42	END BR			
				2.42	IN CORP LMTS PERRYVILLE			
		DIVIDED		2.47				
				2.53	RP 9501 RAMP 1 FR MD 222 TO RAMP 8			
				2.57	SPUR FR MD 222 A			
				2.59	RP 9508 RAMP 8 FR MD 222 TO IS 95			
				2.59	RP 9507 RAMP 7 FR IS 95 TO MD 222			
				2.59	MD 222A NO NAME			
				2.64	RP 9502 RAMP 2 FR RAMP 7 TO MD 222			
				2.64	SPUR TO MD 222 A			
R				2.77	OUT CORP LMTS PERRYVILLE			
U				2.81	IN CORP LMTS PERRYVILLE			
				2.84	SPUR TO MD 824 A			
	RUR-MAJOR COLLECTOR	UNDIVIDED	NONE	2.85	MD 824A BLYTHE DALE RD	2	23I	
				2.85	MD 275 PERRYLAWN DR			
				2.87	OUT CORP LMTS PERRYVILLE			
				2.89	SPEED LIMIT 45 MPH			
				2.92	CO 553 CRAIGTOWN RD			
				3.25	CO 105 RED BARN RD			
				3.43	CO 109 COKESBURY RD			
				3.70	CO 108 HAPPY VALLEY RD			
				3.73	SPUR TO HAPPY VALLEY RD			
				3.73	CLARK LA			
				4.13	CO 881 MT ARARAT FARM RD			
				4.37	STRUC # 7064 HAPPY VALLEY BRANCH			
				4.74	CO 107 LEBRUN RD			
				4.75	SPEED LIMIT 35 MPH	2	36I	
				4.81		3	36I	
				4.84	CO 106 FRENCHTOWN RD			
U				5.27	IN CORP LMTS PORT DEPOSIT			
NAME: S MAIN ST				5.27				
				5.42	MU8060 ALLEY #6	2	36I	
				5.42	SPEED LIMIT 25 MPH			
				5.48		2	26I	
				5.53		2	22I	
				5.60	MU8050 ALLEY #5	2	27I	
				5.82	MU9010 OYSTER SHELL ALLEY			
				5.84	MU 30 HIGH ST			
				5.85	MU9010 OYSTER SHELL ALLEY	2	24I	
	RUR-MINOR ARTERIAL			5.90	MD 276 CENTER ST	2	27I	2,750
NAME: N MAIN ST				5.90				

* A,B = UNIMPROVED; C = GRADED & DRAINED; D,E = SOIL, GRAVEL, STONE; F,G = LOW TYPE BITUMINOUS;
H,I = HIGH TYPE BITUMINOUS; J = CONCRETE; K = BRICK; L = BLOCK

STATE HIGHWAY ADMINISTRATION OF MARYLAND
HIGHWAY INFORMATION SERVICES DIVISION
DATA SUPPORT GROUP

STATE HIGHWAY LOCATION REFERENCE

ROUTE NUMBER.....MD 222 CONTINUED
INVENTORY DIRECTION....NORTH
NAME: N MAIN ST

COUNTY-CECIL
SHA DISTRICT.....2
DATE.....12/31/20 01

SYSTEM	FUNCTIONAL CLASS	HWY TYPE	ACCESS CONTRL	MILEPOINT	MILEPOINT	DESCRIPTION	MARKED LANES	SURFACE WIDTH/TYPE*	AADT
SECONDARY U	RUR-MINOR ARTERIAL	UNDIVIDED	NONE	5.90	MU 10	FERRY ST	2	27I	2,750
				6.12	MU 50	VANNORT DR			
				6.20			2	22I	
				6.35	MU9000	NETTERS ALLEY			
				6.72	CO 713	GRANITE AVE	2	20I	
				6.74		STRUC #7027 ROCK RUN			
				6.76	MU 40	MILL ST #1			
				6.79	MU 45	MILL ST #2			
				6.81		R/R #CR 517 645 R			
				6.83	MU 70	ROCK LANDING RD			
				6.83		SPEED LIMIT 50 MPH			
				6.85			2	22I	
	R			7.08		OUT CORP LMTS PORT DEPOSIT	2	20I	
NAME: SUSQUEHANNA RIVER RD				7.08					
				7.81	CO 56	CANAL RD			
				10.34	OP 8	MARYLAND AVE			
				10.43	OP 573	RATLEDGE LA			
				10.46		BEG BR			
				10.48		STRUC #7026 OCTORARO CREEK			
				10.50		END BR			
				10.67	CO 38	MOORE RD			
				11.18			2	23I	
				11.36	US 1	CONOWINGO RD			

ROUTE NUMBER.....MD 222A
INVENTORY DIRECTION....WEST
NAME: NO NAME

SECONDARY U	RUR-LOCAL	DIVIDED	NONE	0.00	MD 222	BAINBRIDGE RD	4	52I	
				0.00		TOLL MAINTENANCE			
				0.00	RP 9508	RAMP 8 FR MD 222 TO IS 95			
				0.00	RP 9507	RAMP 7 FR IS 95 TO MD 222			
				0.08	MD 222B	TURNPIKE DR			
				0.09		ROAD END			

* A,B = UNIMPROVED; C = GRADED & DRAINED; D,E = SOIL, GRAVEL, STONE; F,G = LOW TYPE BITUMINOUS;
H,I = HIGH TYPE BITUMINOUS; J = CONCRETE; K = BRICK; L = BLOCK

STATE HIGHWAY ADMINISTRATION OF MARYLAND
HIGHWAY INFORMATION SERVICES DIVISION
DATA SUPPORT GROUP

STATE HIGHWAY LOCATION REFERENCE

ROUTE NUMBER.....MD 222B
INVENTORY DIRECTION....SOUTH
NAME: TURNPIKE DR

COUNTY-CECIL
SHA DISTRICT.....2
DATE.....12/31/2001

SYSTEM	FUNCTIONAL CLASS	HWY TYPE	ACCESS CONTRL	MILEPOINT	MILEPOINT DESCRIPTION	MARKED LANES	SURFACE WIDTH/TYPE*	AADT
SECONDARY U	RUR-LOCAL	UNDIVIDED	NONE	0.00 MD 222A	NO NAME	2	24I	
				0.00	TOLL MAINTENANCE			
	R			0.27	OUT CORP LMTS PERRYVILLE			
				0.40		2	28I	
				0.44		2	30I	
				0.52	ENT TO MDTA/STATE POLICE OFFICE			
				0.70	SPEED LIMIT 25 MPH			
				0.85		1	12I	
				0.89	WIM TRUCK LANE			

ROUTE NUMBER.....MD 222C
INVENTORY DIRECTION....WEST
NAME: NO NAME

SECONDARY R	RUR-LOCAL	UNDIVIDED	NONE	0.00 MD 222	PERRYVILLE RD	2	20I	
				0.00	TOLL MAINTENANCE			
	U			0.06	IN CORP LMTS PERRYVILLE			
				0.23		2	28I	
				0.48	ROAD END			

ROUTE NUMBER.....US 222
INVENTORY DIRECTION....NORTH
NAME: ROCK SPRINGS RD

SECONDARY R	RUR-OTHER PRIN ART	UNDIVIDED	NONE	0.00 CO 568	ROWLANDSVILLE RD (BACK)	2	24I	7,050
				0.00 US 1	CONOWINGO RD			
				0.03		2	23I	
				0.05	SPEED LIMIT 35 MPH			
				0.50	SPEED LIMIT 50 MPH			
				0.59	FROCK LA			
				0.69 CO 6	JOHNSON RD			
				0.85 CO 11	MT ZOAR RD			
				1.31 CO 999	BENJAMINS LANDING RD			
				1.67 CO 695	RAGAN RD			4,150
				1.67 CO 560	OLD CONOWINGO RD			
				2.00 CO 399	OAKWOOD RD			
				2.59	PUGH LA			
				2.71 CO 7	WOODY BROWN RD			

* A,B = UNIMPROVED; C = GRADED & DRAINED; D,E = SOIL, GRAVEL, STONE; F,G = LOW TYPE BITUMINOUS;
H,I = HIGH TYPE BITUMINOUS; J = CONCRETE; K = BRICK; L = BLOCK

STATE HIGHWAY ADMINISTRATION OF MARYLAND
HIGHWAY INFORMATION SERVICES DIVISION
DATA SUPPORT GROUP

STATE HIGHWAY LOCATION REFERENCE

ROUTE NUMBER.....US 222 CONTINUED
INVENTORY DIRECTION...NORTH
NAME: ROCK SPRINGS RD

COUNTY-CECIL
SHA DISTRICT.....2
DATE.....12/31/2001

SYSTEM	FUNCTIONAL CLASS	HWY TYPE	ACCESS CONTRL	MILEPOINT	MILEPOINT	DESCRIPTION	MARKED LANES	SURFACE WIDTH/TYP*	AADT
SECONDARY R	RUR-OTHER PRIN ART	UNDIVIDED	NONE	3.12	CO 401	OLD MILL RD	2	23I	4,150
				3.12	CO 9	NEW BRIDGE RD			
				3.61		PENNSYLVANIA ST/L			

ROUTE NUMBER.....MD 267
INVENTORY DIRECTION...EAST
NAME: BALTIMORE ST

SECONDARY R	RUR-MINOR COLLECTOR	UNDIVIDED	NONE	0.00	MD 7C	PHILADELPHIA RD	2	24I	1,875
				0.02		SPUR FR MD 7C			
				0.04		BEG BR			
				0.06		R/R #ATK 530 729 S			
				0.06		STRUC #7029			
				0.08		END BR			
				0.14		SPEED LIMIT 40 MPH			
U				0.19		IN CORP LMTS CHARLESTOWN			
				0.44	CO 117	CARPENTERS POINT RD	2	22I	
				0.45		SPEED LIMIT 30 MPH			
				0.62	MU 45	CANVASBACK LA			
				0.73	MU 130	S OGLE ST			
NAME: CECIL ST				0.82	MU 62	CECIL PKWY			
NAME: MARKET ST				0.82	MU 10	BALTIMORE ST			
				0.93		STRUC #7030 BRANCH OF NORTHEAST RIV			
NAME: BLADEN ST				1.12	MU 120	MARKET ST			
				1.12					
				1.12	MU 30	BLADEN ST			
				1.13		SPUR FR MARKET ST			
				1.21	MU 100	FREDERICK ST			
				1.30	MU 50	CAROLINE ST			
				1.38	MU 110	LOUISA LA			
				1.49		SPEED LIMIT 40 MPH			
R				1.56	MU 97	EDGEWATER AVE			
				1.56		OUT CORP LMTS CHARLESTOWN			
				1.69	CO 777	CLEAR VIEW AVE			
				1.78		R/R #ATK 530 730 L			
				1.78		STRUC #7031			
				1.90	MD 7C	PHILADELPHIA RD			
				1.90	MU 135	REVELATION RD (AHEAD)			

* A,B = UNIMPROVED; C = GRADED & DRAINED; D,E = SOIL, GRAVEL, STONE; F,G = LOW TYPE BITUMINOUS;
H,I = HIGH TYPE BITUMINOUS; J = CONCRETE; K = BRICK; L = BLOCK

STATE HIGHWAY ADMINISTRATION OF MARYLAND
HIGHWAY INFORMATION SERVICES DIVISION
DATA SUPPORT GROUP

STATE HIGHWAY LOCATION REFERENCE

ROUTE NUMBER.....MD 268
INVENTORY DIRECTION....NORTH
NAME: NORTH ST

COUNTY-CECIL
SHA DISTRICT.....2
DATE.....12/31/2001

SYSTEM	FUNCTIONAL CLASS	HWY TYPE	ACCESS CONTRL	MILEPOINT	MILEPOINT DESCRIPTION	MARKED LANES	SURFACE WIDTH/TYPE*	AADT
SECONDARY U	URB-MINOR ARTERIAL	UNDIVIDED	NONE	0.00 MD 7D	MAIN ST E & W	2	42I	5,975
				0.04 MU 260	FIRE HOUSE LA			
				0.11 MU 300	HIGH ST E & W			
				0.23 MU 520	RAILROAD AVE	2	43I	
				0.28 MU 550	STOCKTON ST			
				0.30 MD 727	OLD NORTH RD			
				0.31	BEG BR	2	30I	
				0.41		2	30J	
				0.42 MU7272	OLD NORTH RD			
				0.44	R/R #ATK 530 762 S			
				0.44	STRUC #7049			
				0.45 MU7270	OLD NORTH RD			
				0.46		2	30I	
				0.55	END BR	2	39I	
				0.56 MD 727A	OLD NORTH RD			
				0.59 MU 500	MAPLE AVE			
				0.64	SPEED LIMIT 25 MPH			
				0.74 MU 250	ELKTON BLVD			
				0.74 MU 340	KENTMERE AVE			
				0.76		2	31I	
				0.82		2	48I	
		DIVIDED		0.92		3	51I	
				0.93	SPUR TO MD 279			
				0.95 MD 279	ELKTON NEWARK RD			
				0.95 CO 220	WALNUT LA (AHEAD)			

ROUTE NUMBER.....MD 272
INVENTORY DIRECTION....NORTH
NAME: TURKEY POINT RD

SECONDARY R	RUR-MINOR COLLECTOR	UNDIVIDED	NONE	0.00	ENT TO ELK NECK STATE PARK (BACK)	2	20I	1,275
				0.02	SPEED LIMIT 30 MPH			
				0.03	BASIN DR			
				0.10	DIANA WAY			
				0.17	PINE LA			
				0.24	MASON LA			
				0.32	CALDWELL RD			
				0.43	ROLLINS RD			
				0.49	RACINE RD			
				0.56	ARDEN RD			

* A,B = UNIMPROVED; C = GRADED & DRAINED; D,E = SOIL, GRAVEL, STONE; F,G = LOW TYPE BITUMINOUS;
H,I = HIGH TYPE BITUMINOUS; J = CONCRETE; K = BRICK; L = BLOCK

STATE HIGHWAY ADMINISTRATION OF MARYLAND
HIGHWAY INFORMATION SERVICES DIVISION
DATA SUPPORT GROUP

STATE HIGHWAY LOCATION REFERENCE

ROUTE NUMBER.....MD 272 CONTINUED
INVENTORY DIRECTION...NORTH
NAME: TURKEY POINT RD

COUNTY-CECIL
SHA DISTRICT.....2
DATE.....12/31/2001

SYSTEM	FUNCTIONAL CLASS	HWY TYPE	ACCESS CONTRL	MILEPOINT	MILEPOINT DESCRIPTION	MARKED LANES	SURFACE WIDTH/TYPE*	AADT
SECONDARY R	RUR-MINOR COLLECTOR	UNDIVIDED	NONE	0.61	DAREL RD	2	20I	1,275
				0.66	CALDWELL RD			
				0.72	MASON LA			
				0.82	BENNETT AVE			
				0.96	SPEED LIMIT 35 MPH			
	RUR-MAJOR COLLECTOR			2.33 SR 4	ELK RIVER AREA			
				2.38 SR 3	N E RIVER AREA			
				2.69	SPEED LIMIT 40 MPH			
				3.29	ENT EUGENE BOWERS CONFERENCE CTR			
				3.51	OSPREY COVE LA			
				3.81	WALNUT LA			
				4.67 CO 257	BOY SCOUT RD			
				5.14 CO 711	JOY DR			
	RUR-MINOR ARTERIAL			5.37 CO 205	ELK RIVER LA			
				5.71		2	24I	
				5.73	SPEED LIMIT 50 MPH			
				6.02 CO 581	ARRANTS RD			
				6.55 CO 203	RED POINT RD			3,575
				6.79 OP 66	BLACK HILL RD			
				7.46	OAK FOREST LA			
				7.52 CO 202	CARA COVE RD			
				7.52 CO 580	OLD LOG CABIN RD			
				7.74	ENT SANDY COVE CAMP			
				7.88 CO 201	MCKINNEYTOWN RD			
				8.55	STRUC #7038 NORTH EAST RIVER			
				8.58 CO 579	HANCE POINT RD			
				10.02 CO 579	HANCE POINT RD			
				10.02 CO 200	SHADY BEACH RD			
				10.11 CO 583	POINT RD SPUR			
				10.19 OP 730	CHESAPEAKE CLUB			
				10.54 CO 594	SCHOOL HOUSE LA			
				10.65	SPEED LIMIT 30 MPH			
				10.72	ST JUDES CHURCH RD			
				10.80 CO 197	SUSQUEHANNOCH BLVD			
		DIVIDED		10.84	MAIN ST (MD 272 SB/L)	3	40I	
				10.94 CO 196	IRISHTOWN RD	3	43I	15,075
				10.95	IN CORP LMTS NORTH EAST			
				10.95				
				11.00		4	43I	
				11.04 MU 250	WALNUT ST			
				11.04	CROUCH DR			
				11.14 OP 658	RIVER MANOR DR			

U
NAME: MAULDIN AVE

* A,B = UNIMPROVED; C = GRADED & DRAINED; D,E = SOIL, GRAVEL, STONE; F,G = LOW TYPE BITUMINOUS;
H,I = HIGH TYPE BITUMINOUS; J = CONCRETE; K = BRICK; L = BLOCK

STATE HIGHWAY ADMINISTRATION OF MARYLAND
HIGHWAY INFORMATION SERVICES DIVISION
DATA SUPPORT GROUP

STATE HIGHWAY LOCATION REFERENCE

ROUTE NUMBER.....MD 272 CONTINUED
INVENTORY DIRECTION....NORTH
NAME: MAULDIN AVE

COUNTY-CECIL
SHA DISTRICT.....2
DATE..12/31/2001

SYSTEM	FUNCTIONAL CLASS	HWY TYPE	ACCESS CONTRL	MILEPOINT	MILEPOINT DESCRIPTION	MARKED LANES	SURFACE WIDTH/TYPE*	AADT
SECONDARY U	RUR-MINOR ARTERIAL	DIVIDED	NONE	11.19	STRUC #7062 NORTH EAST CREEK	4	43I	15,075
				11.22 MU 230	THOMAS AVE	3	48I	
				11.29 MU 60	CHURCH ST			
				11.33 MU 210	RONEY AVE			
				11.35		3	42I	
				11.40 MU 240	WALLACE AVE			
				11.49 MU 280	WEST ST			
				11.60 MD 7C	CECIL AVE	3	46I	13,975
				11.66 MU 135	LAMONICA LA			
				11.66 MU 130	JETHRO ST			
				11.67	SPUR TO WATER ST			
				11.70	STRUC #7063 NORTH EAST CREEK			
				11.74	SPUR FR MAIN ST (MD 272 SB/L)	2	34I	
				11.75	SPUR TO N MAIN ST			
				11.76 MU 139	N MAIN ST			
				11.76	SPUR TO MAIN ST (MD 272 S/B)			
				11.78 MU 220	RUSSELL ST			
		UNDIVIDED		11.78	SPUR FR N MAIN ST			
				11.80	MAIN ST (MD 272 SB/L)	2	24I	
				11.88	SPEED LIMIT 40 MPH			
				11.90	R/R #ATK 530 732 A			
				11.90	STRUC #7036			
R				11.95	OUT CORP LMTS NORTH EAST			
				11.98		2	26I	
				12.17	SPUR FR US 40	4	48I	
				12.22 US 40	PULASKI HWY	3	36I	19,475
NAME: NORTHEAST RD				12.22				
				12.23	SPUR FR US 40			
				12.25	SPUR TO US 40			
				12.30	SPEED LIMIT 50 MPH	2	36I	
				12.35		2	24I	
				12.47	SPUR TO ROGERS RD			
				12.50 CO 563	ROGERS RD SPUR			
				12.66 CO 129	NAZARENE CAMP RD			
				12.75		2	28I	
				12.92	R/R #CSX 140 784 P			
				12.92	STRUC #7035			
				12.95		2	24I	
				13.17 CO 582	PENINSULA DR			
				13.37 MU 137	LUMS RD			
				13.37 CO 170	LUMS RD			
				13.44		4	48I	

* A,B = UNIMPROVED; C = GRADED & DRAINED; D,E = SOIL, GRAVEL, STONE; F,G = LOW TYPE BITUMINOUS;
H,I = HIGH TYPE BITUMINOUS; J = CONCRETE; K = BRICK; L = BLOCK

STATE HIGHWAY ADMINISTRATION OF MARYLAND
HIGHWAY INFORMATION SERVICES DIVISION
DATA SUPPORT GROUP

STATE HIGHWAY LOCATION REFERENCE

ROUTE NUMBER.....MD 272 CONTINUED
INVENTORY DIRECTION....NORTH
NAME: NORTHEAST RD

COUNTY-CECIL
SHA DISTRICT.....2
DATE.....12/31/2001

SYSTEM	FUNCTIONAL CLASS	HWY TYPE	ACCESS CONTRL	MILEPOINT	MILEPOINT DESCRIPTION	MARKED LANES	SURFACE WIDTH/TYPE*	AADT
SECONDARY R	RUR-MINOR ARTERIAL	DIVIDED	NONE	13.60	RP 9504 RAMP 4 FR MD 272 TO IS 95	4	48I	19,475
				13.77	RP 9506 RAMP 6 FR IS 95 TO MD 272			
				13.83	RP 9505 RAMP 5 FR MD 272 TO RAMP 4			
				13.83	RP 9503 RAMP 3 FR RAMP 6 TO MD 272			
				13.99	IS 95 J F K MEMORIAL HWY			18,875
				13.99	STRUC #CEXA00			
				13.99	EXIT #100			
				13.99	RP 95 RAMP 9 COLLECTOR A			
				14.05	RP 9507 RAMP 7 FR RAMP 9 TO MD 272			
				14.07	RP 9501 RAMP 1 FR MD 272 TO RAMP 9			
				14.23	RP 9508 RAMP 8 FR MD 272 TO IS 95			
				14.31	RP 9502 RAMP 2 FR RAMP 9 TO MD 272			
		UNDIVIDED		14.52		2	24I	
				14.59	SPUR FR MD 274			
				14.60	MD 274 JOSEPH BIGGS MEMORIAL HWY			9,575
				14.60	SEAHAWK DR (ENT TO CECIL COMM COLL)			
				15.02	CO 574 OLD BAYVIEW RD			
				15.22	STRUC #7034 NORTH EAST CREEK			
				15.43	CO 411 WARBURTON RD			
				16.22	CO 149 WHEATLEY RD			
				16.83	CO 573 OLD ZION RD			
				16.83	CO 69 DR MILLER RD			
				17.28	CO 64 ENGLAND CREAMERY RD			8,475
				17.70	CO 573 OLD ZION RD			
				17.70	CO 858 STEEPLECHASE LA			
				17.80	TAILWINDS LA			
				17.99	OP 714 DRESSAGE CT			
		DIVIDED		18.18				
				18.24	CO 733 FAIRFIELD RD			
				18.38	TIGER DR			
		UNDIVIDED		18.50				
				18.87	CO 495 QUAKER LA			
				19.21	CO 496 BRICK MEETINGHOUSE RD			
		DIVIDED		19.26				
				19.32		2	36I	
				19.33	SPUR TO MD 273			
				19.33	SPUR FR MD 273			
	RUR-MAJOR COLLECTOR			19.35	MD 273 TELEGRAPH RD			6,575
NAME: CHROME RD				19.35				
				19.37	SPUR TO MD 273			
				19.37	SPUR FR MD 273			
				19.39		2	24I	

* A,B = UNIMPROVED; C = GRADED & DRAINED; D,E = SOIL, GRAVEL, STONE; F,G = LOW TYPE BITUMINOUS;
H,I = HIGH TYPE BITUMINOUS; J = CONCRETE; K = BRICK; L = BLOCK

STATE HIGHWAY ADMINISTRATION OF MARYLAND
HIGHWAY INFORMATION SERVICES DIVISION
DATA SUPPORT GROUP

STATE HIGHWAY LOCATION REFERENCE

ROUTE NUMBER.....MD 272 CONTINUED
INVENTORY DIRECTION....NORTH
NAME: CHROME RD

COUNTY-CECIL
SHA DISTRICT.....2
DATE.....12/31/2001

SYSTEM	FUNCTIONAL CLASS	HWY TYPE	ACCESS CONTRL	MILEPOINT	MILEPOINT DESCRIPTION	MARKED LANES	SURFACE WIDTH/TYPE*	AADT
SECONDARY R	RUR-MAJOR COLLECTOR	UNDIVIDED	NONE	19.44		2	24I	6,575
				19.49	CO 134 LOMBARD RD			
				19.78	CO 572 WALNUT GARDEN RD			
				19.89	CO 852 WALNUT GARDEN RD SPUR			
				20.19	KENNEDY LA			
				20.25	CO 34 FELL RD			
				20.39	FARMER LA			
		DIVIDED		20.58		3	24I	
				20.67	PENNSYLVANIA ST/L			

ROUTE NUMBER.....MD 273
INVENTORY DIRECTION....EAST
NAME: RISING SUN RD

SECONDARY R	RUR-MINOR ARTERIAL	UNDIVIDED	NONE	0.00	US 1 CONOWINGO RD	2	24I	6,975
				0.06	MD 273A RISING SUN RD			
				0.17	SPEED LIMIT 40 MPH			
				0.23	CHARLES JOHNSON FARM LA			
				0.43	TAYLOR RD			
				0.48	CO 131 CARTER RD			
				0.50	BENJAMIN LA			
				0.60	CO 586 HARRISVILLE RD			
				0.66	MD 276 JACOB TOME MEMORIAL HWY			
				0.67	SPUR FR MD 276			
				1.18	SPEED LIMIT 30 MPH			
				1.19	IN CORP LMTS RISING SUN			
				1.19				
				1.19	MU 145 HARRINGTON DR			
				1.26		2	30I	
				1.30	MU 5 BROWNTOWN LA			
				1.39	MU 30 COOPER ST			
				1.42	MU 130 WILSON AVE			
				1.45	MU 10 BUCKLEY AVE			
				1.50	MU 70 MOUNT ST	2	28I	
				1.60	MU 90 NORTH QUEEN ST	2	24I	
				1.60	MD 274 S QUEEN ST			
				1.64	MU8020 ALLEY #2			
				1.66	MU 120 WALNUT ST N&S	2	28I	
				1.75	MU8030 ALLEY #3			
				1.82	MU 115 VALLEY VIEW DR			

* A,B = UNIMPROVED; C = GRADED & DRAINED; D,E = SOIL, GRAVEL, STONE; F,G = LOW TYPE BITUMINOUS;
H,I = HIGH TYPE BITUMINOUS; J = CONCRETE; K = BRICK; L = BLOCK

STATE HIGHWAY ADMINISTRATION OF MARYLAND
HIGHWAY INFORMATION SERVICES DIVISION
DATA SUPPORT GROUP

STATE HIGHWAY LOCATION REFERENCE

ROUTE NUMBER.....MD 273 CONTINUED
INVENTORY DIRECTION....EAST
NAME: MAIN ST

COUNTY-CECIL
SHA DISTRICT.....2
DATE.....12/31/2001

SYSTEM	FUNCTIONAL CLASS	HWY TYPE	ACCESS CONTRL	MILEPOINT	MILEPOINT DESCRIPTION	MARKED LANES	SURFACE WIDTH/TYPE*	AADT
SECONDARY U	RUR-MINOR ARTERIAL	UNDIVIDED	NONE	1.84		2	36I	6,975
				1.87	R/R #CECO 531 814 K (ABANDONED)			
				1.87	OCTARARO TRAIL			
				2.01	PUMPING STATION LA			
				2.06	SPEED LIMIT 30 MPH	2	23I	
				2.09	MU 111 RYAN DR			
				2.12	OUT CORP LMTS RISING SUN			
				2.28	MAPLE HEIGHTS LA			
				2.34	SPEED LIMIT 40 MPH			
NAME: TELEGRAPH RD				2.51	CO 28 PIERCE RD			
				2.51	SPUR FR STEVENS RD			
				2.52	CO 403 STEVENS RD			
				3.36		2	24I	
				3.39	SPEED LIMIT 50 MPH			
				3.43	CO 49 HALF MILE TURN			
				3.66	CO 30 SYLMAR RD			
				4.41	CO 31 WILSON RD			
				4.82	CO 701 CISSEL LA			
				4.98	STRUC #7040 NORTH EAST CREEK			
				5.27	CO 404 THANKLESS LA			
				5.27	CO 33 CHANDLEE RD			
				5.78	OP 549 BRICK MEETINGHOUSE RD			
				6.00	CO 572 WALNUT GARDEN RD			
				6.05	CO 132 ROSEBANK RD			
		DIVIDED		6.09		2	36I	
				6.14	SPUR TO MD 272			
				6.14	SPUR FR MD 272			
				6.16	MD 272 NORTHEAST RD/CHROME RD			8,675
				6.17	SPUR TO MD 272			
				6.18	SPUR FR MD 272			
		UNDIVIDED		6.25		2	24I	
				6.59	CO 496 BRICK MEETINGHOUSE RD			
				7.43	CO 133 WOOD VALLEY RD			
				7.58	CO 69 DR MILLER RD			
				7.97	STRUC #7041 LITTLE NORTH EAST CREEK			
				8.08	CO 530 SPRINGFIELD DR			
				8.43	OP 585 BUCKWHEAT RUN RD			
				8.72	CO 90 BLUE BALL RD			10,175
				8.77	OP 624 NICHOLS WAY			
				9.44	CO 136 FAIRVIEW RD			
				9.92	OP 609 MISTY LA			
				10.05	CO 137 MIDDLE RD			

* A,B = UNIMPROVED; C = GRADED & DRAINED; D,E = SOIL, GRAVEL, STONE; F,G = LOW TYPE BITUMINOUS;
H,I = HIGH TYPE BITUMINOUS; J = CONCRETE; K = BRICK; L = BLOCK

STATE HIGHWAY ADMINISTRATION OF MARYLAND
HIGHWAY INFORMATION SERVICES DIVISION
DATA SUPPORT GROUP

STATE HIGHWAY LOCATION REFERENCE

ROUTE NUMBER.....MD 273 CONTINUED
INVENTORY DIRECTION....EAST
NAME: TELEGRAPH RD

COUNTY-CECIL
SHA DISTRICT.....2
DATE.....12/31/2001

SYSTEM	FUNCTIONAL CLASS	HWY TYPE	ACCESS CONTRL	MILEPOINT	MILEPOINT DESCRIPTION	MARKED LANES	SURFACE WIDTH/TYPE*	AADT
SECONDARY R	RUR-MINOR ARTERIAL	UNDIVIDED	NONE	10.40	LIBBY LA	2	24I	10,175
				10.73	GOODHOPE RD			
				10.76	CO 138 HILL TOP RD			
				11.09	CO 139 LITTLE ELK CREEK RD			
				11.17	CO 140 LITTLE ELK CREEK RD			
				11.19	STRUC #7042 LITTLE ELK CREEK			
				11.22	CO 141 ROCK CHURCH RD			
				11.37	CO 448 FAIR HILL DR			
				12.22	MD 213 SINGERLY RD			9,775
				12.87	DUPONTS BRIDGE CE9000002			
				13.65	CO 143 GALLAHER RD			
				13.91	DUPONTS BRIDGE CE9001002			
				14.33	CO 584 STONE HOUSE LA			
				14.42	BEG BR			
				14.44	STRUC #7044 BIG ELK CREEK			
				14.46	END BR			
				14.87	DUPONTS BRIDGE CE9002002			
				15.04	CO 369 MARLYN DR			
				15.15	CO 144 APPLETON RD			9,875
				15.87	CO 145 LITTLE EGYPT RD			
				15.97	OP 500 GLEN DR			
				16.15	CO 501 EVAN DR			
				16.54	SPEED LIMIT 40 MPH			
				16.58	DELAWARE ST/L			

ROUTE NUMBER.....MD 273A
INVENTORY DIRECTION....EAST
NAME: RISING SUN RD

SECONDARY R	RUR-LOCAL	UNDIVIDED	NONE	0.00	US 1 MOUNTAIN RD	1	12I	6,400
				0.00	CO 27 MOUNTAIN RD			
				0.07		2	24I	
				0.17	COULTER LA			
				0.22	MD 273 RISING SUN RD			

* A,B = UNIMPROVED; C = GRADED & DRAINED; D,E = SOIL, GRAVEL, STONE; F,G = LOW TYPE BITUMINOUS;
H,I = HIGH TYPE BITUMINOUS; J = CONCRETE; K = BRICK; L = BLOCK

STATE HIGHWAY ADMINISTRATION OF MARYLAND
HIGHWAY INFORMATION SERVICES DIVISION
DATA SUPPORT GROUP

STATE HIGHWAY LOCATION REFERENCE

ROUTE NUMBER.....MD 274
INVENTORY DIRECTION....EAST
NAME: S QUEEN ST

COUNTY-CECIL
SHA DISTRICT.....2
DATE.....12/31/2001

SYSTEM	FUNCTIONAL CLASS	HWY TYPE	ACCESS CONTRL	MILEPOINT	MILEPOINT DESCRIPTION	MARKED LANES	SURFACE WIDTH/TYPE*	AADT
SECONDARY U	RUR-MAJOR COLLECTOR	UNDIVIDED	NONE	0.00 MU 90	NORTH QUEEN ST (BACK)	2	43I	5,650
				0.00 MD 273	MAIN ST			
				0.05 MU 20	CHERRY ST E&W	2	30I	
				0.09	SPEED LIMIT 25 MPH			
				0.19 MU 69	DODSON DR			
				0.23 OP 649	DAIRY ST	2	24I	
NAME: JOSEPH BIGGS MEMORIAL HWY				0.25	OCTORARO RAILROAD TRAIL			
R				0.27	OUT CORP LMTS RISING SUN			
				0.30	SPEED LIMIT 40 MPH			
U				0.47	IN CORP LMTS RISING SUN			
R				0.49	OUT CORP LMTS RISING SUN			
				0.59 CO 619	COLONIAL WAY			
				1.02 CO 28	PIERCE RD			
				1.17 CO 62	MONTGOMERY RD			
				1.38	KNUTSON LA			
				1.58 CO 31	WILSON RD			
				1.65	SPEED LIMIT 50 MPH			
				2.31 CO 52	BARNES CORNER RD			
				2.35 CO 406	SMITH RD			
				2.35 CO 63	HARRINGTON RD			
				2.96 CO 755	POST RD			
				3.32 MD 274A	CALVERT RD			
				3.32 MD 274B	EBENEZER CHURCH RD			
				3.47	GREENHURST LA			
				3.77 CO 407	CROTHERS RD			10,350
				3.77 CO 67	PRINCIPIO RD			
				4.35 CO 88	SIMMERS RD			
				4.92	MANOR HOUSE DR (PROP)			
				5.04 CO 378	KAREN DR			
				5.39 CO 93	WASHINGTON SCHOOL HOUSE RD			
				5.72 CO 68	KIRKS MILL RD			
				6.39	PHILLIPE LA			
				6.84 CO 571	OLD FARMINGTON RD			
				6.93 CO 76	THEODORE RD			
				7.17 CO 574	OLD BAYVIEW RD			
				7.34	SPUR TO MD 272			
				7.35 MD 272	NORTHEAST RD			
				7.35	ENT CECIL COMM COLLEGE (AHEAD)			

* A,B = UNIMPROVED; C = GRADED & DRAINED; D,E = SOIL, GRAVEL, STONE; F,G = LOW TYPE BITUMINOUS;
H,I = HIGH TYPE BITUMINOUS; J = CONCRETE; K = BRICK; L = BLOCK

STATE HIGHWAY ADMINISTRATION OF MARYLAND
HIGHWAY INFORMATION SERVICES DIVISION
DATA SUPPORT GROUP

STATE HIGHWAY LOCATION REFERENCE

ROUTE NUMBER.....MD 274A
INVENTORY DIRECTION...NORTH
NAME: CALVERT RD

COUNTY-CECIL
SHA DISTRICT.....2
DATE.....12/31/2001

SYSTEM	FUNCTIONAL CLASS	HWY TYPE	ACCESS CONTRL	MILEPOINT	MILEPOINT DESCRIPTION	MARKED LANES	SURFACE WIDTH/TYPE*	AADT
SECONDARY R	RUR-LOCAL	UNDIVIDED	NONE	0.00 MD 274B	EBENEZER CHURCH RD (BACK)	2	32I	999
				0.00 MD 274	JOSEPH BIGGS MEMORIAL HWY			
				0.03		2	18I	
				0.05 CO 35	CALVERT RD	2	22H	
				0.12	ROAD END			

ROUTE NUMBER.....MD 274B
INVENTORY DIRECTION...NORTH
NAME: EBENEZER CHURCH RD

SECONDARY R	RUR-LOCAL	UNDIVIDED	NONE	0.00 CO 92	EBENEZER CHURCH RD (BACK)	2	22I	1,999
				0.10 CO 67	PRINCIPIO RD			
				0.36	GREENHURST CT			
				0.47		2	26I	
				0.56 MD 274	JOSEPH BIGGS MEMORIAL HWY			
				0.56 MD 274A	CALVERT RD (AHEAD)			

ROUTE NUMBER.....MD 275
INVENTORY DIRECTION...NORTH
NAME: PERRYLAWN DR

SECONDARY U	RUR-MINOR ARTERIAL	UNDIVIDED	PART	0.00 MD 222	BAINBRIDGE RD	2	24I	12,050
				0.00 MD 824A	BLYTHE DALE RD			
				0.08	SPEED LIMIT 40 MPH			
R				0.10	OUT CORP LMTS PERRYVILLE			
				0.66 CO 365	DIAMOND JIM RD			
				1.67 CO 553	CRAIGTOWN RD			
				2.22 MD 276	JACOB TOME MEMORIAL HWY			

ROUTE NUMBER.....MD 276
INVENTORY DIRECTION...NORTH
NAME: CENTER ST

SECONDARY U	RUR-MINOR ARTERIAL	UNDIVIDED	NONE	0.00 MU 10	FERRY ST (BACK)	2	24I	1,450
				0.00 MD 222	N/S MAIN ST			
				0.12	SPEED LIMIT 50 MPH			

* A,B = UNIMPROVED; C = GRADED & DRAINED; D,E = SOIL, GRAVEL, STONE; F,G = LOW TYPE BITUMINOUS;
H,I = HIGH TYPE BITUMINOUS; J = CONCRETE; K = BRICK; L = BLOCK

STATE HIGHWAY ADMINISTRATION OF MARYLAND
HIGHWAY INFORMATION SERVICES DIVISION
DATA SUPPORT GROUP

STATE HIGHWAY LOCATION REFERENCE

ROUTE NUMBER.....MD 276 CONTINUED
INVENTORY DIRECTION...NORTH
NAME: JACOB TOME MEMORIAL HWY

COUNTY-CECIL
SHA DISTRICT.....2
DATE.....12/31/2001

SYSTEM	FUNCTIONAL CLASS	HWY TYPE	ACCESS CONTRL	MILEPOINT	MILEPOINT DESCRIPTION	MARKED LANES	SURFACE WIDTH/TYPE*	AADT
SECONDARY R	RUR-MINOR ARTERIAL	UNDIVIDED	NONE	0.23	OUT CORP LMTS PORT DEPOSIT	2	24I	1,450
				1.46 CO 71	BURLIN RD			
				2.00	TENNIS LA			
				2.04 CO 75	WAIBEL RD			
				2.14 OP 551	DOWNIN LA			
				2.18 OP 707	MISTY MEADOW DR			
				2.25 MD 275	PERRYLAWN DR			9,850
				2.53	MAPLE HILL DR			
				2.58 CO 81	ABRAHAMS RD			
				2.88 CO 553	CRAIGTOWN RD			
				2.88 CO 57	DR JACK RD			
				3.11 CO 555	CAMP MEETING GROUND RD			
				3.11 CO 45	FIRE TOWER RD			
				3.27 CO 50	HOPEWELL RD			10,250
				3.51	CHIEFS MOUNTAIN LA			
				3.97 CO 462	NANTUCKETT DR			
				4.48 CO 739	FOX FIRE DR			
				4.92	MISTY MEADOWS LA			
				5.02 CO 585	SALE BARN RD			
				5.16	SPUR TO & FR SALE BARN RD			
				5.24 CO 585	SALE BARN RD			
				5.36	BOG TURTLE LA			
				5.52 CO 405	COWAN RD			
				5.52 CO 45	FIRE TOWER RD			
				5.82 CO 52	BARNES CORNER RD			
				5.82 CO 715	LIBERTY GROVE RD			
				6.36 CO 478	THRUWAY DR			
				6.53	BENA LA			
				6.62 CO 360	WYATT LA			
				6.62 OP 147	WYATT LA			
				7.34	SPUR TO MD 273			
				7.36 MD 273	RISING SUN RD			
				7.38	SPUR TO MD 273			
				7.39	SPEED LIMIT 45 MPH			
				7.79 CO 36	PEARL ST			
				7.82	SPUR FR US 1			
				7.83	SPUR TO US 1			
				7.85 US 1	RISING SUN BYPASS			
				7.85 CO 25	SLICERS MILL RD (AHEAD)			

* A,B = UNIMPROVED; C = GRADED & DRAINED; D,E = SOIL, GRAVEL, STONE; F,G = LOW TYPE BITUMINOUS;
H,I = HIGH TYPE BITUMINOUS; J = CONCRETE; K = BRICK; L = BLOCK

STATE HIGHWAY ADMINISTRATION OF MARYLAND
HIGHWAY INFORMATION SERVICES DIVISION
DATA SUPPORT GROUP

STATE HIGHWAY LOCATION REFERENCE

ROUTE NUMBER.....MD 277
INVENTORY DIRECTION....EAST
NAME: ELK MILLS RD

COUNTY-CECIL
SHA DISTRICT.....2
DATE.....12/31/2001

SYSTEM	FUNCTIONAL CLASS	HWY TYPE	ACCESS CONTRL	MILEPOINT	MILEPOINT DESCRIPTION	MARKED LANES	SURFACE WIDTH/TYPE*	AADT
SECONDARY R	RUR-LOCAL	UNDIVIDED	NONE	0.00 CO 181	ELK MILLS RD (BACK)	2	20I	3,875
				0.24	FRAME ROW LA			
				0.37	KNOB HILL RD			
				0.45	R/R #CSX 140 774 J			
				0.49 OP 38	WRIGHT AVE			
				0.54 OP 39	BALDWIN CHURCH RD			
				0.70	SPEED LIMIT 30 MPH			
				0.71	BEG BR			
				0.72	STRUC #7045 BIG ELK CREEK			
				0.74	END BR			
				0.92		2	22I	
				1.01 CO 787	CECIL MANOR SCHOOL RD			
				1.08		2	24I	
	URB-COLLECTOR			1.19 MD 316	APPLETON RD			
NAME: FLETCHWOOD RD				1.19				
				1.19 CO 144	APPLETON RD			
				1.31 CO 610	OAKRIDGE CT			
				1.67 CO 846	WINCHESTER DR			
				1.67 OP 623	WINCHESTER RD			
				1.95 CO 241	CHESTNUT DR			
				2.12 CO 239	WALNUT DR			
				2.23 CO 236	PEACH DR			
				2.37 CO 993	PERSIMMON LA			
				2.48	SPUR FR MD 279			
				2.51 MD 279	ELKTON NEWARK RD			
				2.51	STONE GATE BLVD (AHEAD)			

ROUTE NUMBER.....MD 279
INVENTORY DIRECTION....NORTH
NAME: ELKTON NEWARK RD

SECONDARY R	URB-OTHER PRIN ART	DIVIDED	PART	0.00 MD 7C	PHILADELPHIA RD (BACK)	4	48I	11,650
				0.00 US 40	PULASKI HWY			
				0.04	SPUR FR US 40			
				0.06	SPUR TO US 40			
				0.15	SPEED LIMIT 50 MPH			
		UNDIVIDED		0.17		2	24I	
				0.28	YMCA BLVD			
				0.41	IN CORP LMTS ELKTON			
U				0.41	STRUC #7043 LITTLE ELK CREEK			

* A,B = UNIMPROVED; C = GRADED & DRAINED; D,E = SOIL, GRAVEL, STONE; F,G = LOW TYPE BITUMINOUS;
H,I = HIGH TYPE BITUMINOUS; J = CONCRETE; K = BRICK; L = BLOCK

STATE HIGHWAY ADMINISTRATION OF MARYLAND
HIGHWAY INFORMATION SERVICES DIVISION
DATA SUPPORT GROUP

STATE HIGHWAY LOCATION REFERENCE

ROUTE NUMBER.....MD 279 CONTINUED
INVENTORY DIRECTION...NORTH
NAME: ELKTON NEWARK RD

COUNTY-CECIL
SHA DISTRICT.....2
DATE.....12/31/2001

SYSTEM	FUNCTIONAL CLASS	HWY TYPE	ACCESS CONTRL	MILEPOINT	MILEPOINT DESCRIPTION	MARKED LANES	SURFACE WIDTH/TYPE*	AADT
SECONDARY U	URB-OTHER PRIN ART	UNDIVIDED	PART	0.60 MD 545	BLUE BALL RD	2	24I	8,950
				0.97	SPEED LIMIT 40 MPH			
		DIVIDED		1.10		3	50I	
PRIMARY	URB-FRWY/EXPWY			1.18 MD 213	BRIDGE ST	3	43I	11,550
				1.19	SPUR TO MD 213			
		UNDIVIDED		1.23		4	44I	
				1.36 MU 285	GILPIN AVE			
				1.51 MU 325	JAMES ST			
R		DIVIDED		1.70 MD 268	NORTH ST	4	54I	
				1.70 CO 220	WALNUT LA			
				1.70	OUT CORP LMTS ELKTON			
				1.72	SPUR FR MD 268			
				1.73	BEG BR			
				1.74	STRUC #7048 BIG ELK CREEK			
				1.76	END BR			
				1.79	SPUR FR MD 316			
				1.80 MD 316	APPLETON RD			12,950
				1.81	SPUR TO MD 316			
		UNDIVIDED		1.83		4	52I	
				1.95	STRUC #7022 BIG ELK CREEK			
		DIVIDED		2.00	SPEED LIMIT 50 MPH	4	48I	
				2.64	STRUC #7039 BIG ELK CREEK			
				3.11	IN CORP LMTS ELKTON			
U				3.16	OUT CORP LMTS ELKTON			
R				3.37 MU 135	CHESTNUT HILL RD			
U				3.37 MU 25	BELLE HILL RD			
				3.37	IN CORP LMTS ELKTON			
R				3.42	OUT CORP LMTS ELKTON			
				3.56 RP 9506	RAMP 6 FR IS 95 TO MD 279			
				3.61 RP 9504	RAMP 4 FR MD 279 TO IS95			
				3.71 RP 9505	RAMP 5 FR MD279 TO COLLECTOR A			
				3.74 RP 9503	RAMP 3 FR COLLECTOR A TO MD279			
SECONDARY	URB-OTHER PRIN ART		NONE	3.81 IS 95	J F K MEMORIAL HWY			20,250
				3.81	STRUC #CEXA89			
				3.81	EXIT #109			
				3.81 RP 9509	COLLECTOR A			
				3.81 RP 9510	COLLECTOR B			
				3.84 RP 9507	RAMP 7 FR COLLECTOR B TO MD279			
				3.89 RP 9501	RAMP 1 FR MD279 TO COLLECTOR B			
				4.05 RP 9502	RAMP 2 FR IS95 TO MD 279			
				4.08 RP 9508	RAMP 8 FR MD 279 TO IS 95			
				4.22	AIRPORT RD			

* A,B = UNIMPROVED; C = GRADED & DRAINED; D,E = SOIL, GRAVEL, STONE; F,G = LOW TYPE BITUMINOUS;
H,I = HIGH TYPE BITUMINOUS; J = CONCRETE; K = BRICK; L = BLOCK

STATE HIGHWAY ADMINISTRATION OF MARYLAND
HIGHWAY INFORMATION SERVICES DIVISION
DATA SUPPORT GROUP

STATE HIGHWAY LOCATION REFERENCE

ROUTE NUMBER.....MD 279 CONTINUED
INVENTORY DIRECTION...NORTH
NAME: ELKTON NEWARK RD

COUNTY-CECIL
SHA DISTRICT.....2
DATE.....12/31/2001

SYSTEM	FUNCTIONAL CLASS	HWY TYPE	ACCESS CONTRL	MILEPOINT	MILEPOINT DESCRIPTION	MARKED LANES	SURFACE WIDTH/TYPE*	AADT
SECONDARY R	URB-OTHER PRIN ART	DIVIDED	NONE	4.70	CO 234 IRON HILL RD	4	48I	20,250
				4.91	MD 277 FLETCHWOOD RD			
				4.91	STONE GATE BLVD			
				4.94	SPUR TO MD 277			
				4.95	DELAWARE ST/L			

ROUTE NUMBER.....MD 281
INVENTORY DIRECTION...EAST
NAME: E MAIN ST

SECONDARY U	URB-MINOR ARTERIAL	UNDIVIDED	NONE	0.00	MD 7D DELAWARE AVE/E MAIN ST	2	42I	5,725
				0.02		2	34I	
				0.05	SPEED LIMIT 25 MPH			
				0.10	MU 290 HERMITAGE DR			
				0.24		2	24I	
				0.37	BEG BR			
				0.39	STRUC #7060 BIG ELK CREEK			
				0.39				
				0.39	OUT CORP LMTS ELKTON			
				0.41	END BR			
				0.46	SPEED LIMIT 40 MPH			
				0.47	OP 142 COX LA			
				0.52	OP 639 STANLEY LA			
				0.54	OP 143 NO NAME			
				0.63	SPEED LIMIT 50 MPH			
				0.73	WARBURTON HILL			
				1.10	HARPER LA			
				1.19	PATRIOTS WAY			
				1.37	MU 710 CHERRY TREE LA			
				1.49	CO 224 MUDDY LA			
				1.78	MD 781 DELANCY RD			
				2.12	DELAWARE ST/L			

ROUTE NUMBER.....MD 282
INVENTORY DIRECTION...EAST
NAME: CRYSTAL BEACH RD

SECONDARY R	RUR-MAJOR COLLECTOR	UNDIVIDED	NONE	0.00	CO 636 CRYSTAL BEACH RD (BACK)	2	24I	2,000
-------------	---------------------	-----------	------	------	--------------------------------	---	-----	-------

* A,B = UNIMPROVED; C = GRADED & DRAINED; D,E = SOIL, GRAVEL, STONE; F,G = LOW TYPE BITUMINOUS;
H,I = HIGH TYPE BITUMINOUS; J = CONCRETE; K = BRICK; L = BLOCK

STATE HIGHWAY ADMINISTRATION OF MARYLAND
HIGHWAY INFORMATION SERVICES DIVISION
DATA SUPPORT GROUP

STATE HIGHWAY LOCATION REFERENCE

ROUTE NUMBER.....MD 282 CONTINUED
INVENTORY DIRECTION....EAST
NAME: CRYSTAL BEACH RD

COUNTY-CECIL
SHA DISTRICT.....2
DATE.....12/31/2001

SYSTEM	FUNCTIONAL CLASS	HWY TYPE	ACCESS CONTRL	MILEPOINT	MILEPOINT DESCRIPTION	MARKED LANES	SURFACE WIDTH/TYPE*	AADT
SECONDARY R	RUR-MAJOR COLLECTOR	UNDIVIDED	NONE	0.00	CO 314 WHITE CRYSTAL BEACH RD	2	24I	2,000
				0.14	ENT TO TRAILER CT			
				0.25	SPEED LIMIT 50 MPH			
				0.57	CO 302 CABIN JOHN RD			
				1.11	CO 815 PEARCE CREEK DR			
				1.86	CO 301 PINWOOD RD			
				2.44	CO 312 STEMMERS RUN RD			
				2.89	CO 591 OLD CRYSTAL BEACH RD			
				3.21	CO 295 GLEBE RD			
				3.36	CO 591 OLD CRYSTAL BEACH RD			
				3.79	SPEED LIMIT 30 MPH			
				3.84	CO 590 PEDDLERS LA			
				4.08	SPEED LIMIT 50 MPH			
		DIVIDED		4.19				
				4.30	CO 566 GROVE NECK RD SPUR B			
				4.40	CO 565 GROVE NECK RD SPUR A			
		UNDIVIDED		4.42				
				5.46	CO 304 NEW CUT RD			
				5.51	CO 299 NEW CUT RD			
				6.20	SPEED LIMIT 25 MPH			
				6.27	IN CORP LMTS CECILTON	2	22I	
				6.27				
				6.32	MU 60 WATER ST			
				6.48	MU 50 RICKARDS ST			
				6.59	MU 70 WILSON ST			
				6.70	MD 213 S & N BOHEMIA AVE	2	24I	
				6.88	MU 20 CENTER ST			
				6.99	OP 635 BACK ST			
				7.14	SPEED LIMIT 50 MPH			
				7.20	OUT CORP LMTS CECILTON			
				7.20				
				7.96	CO 329 WARDS HILL RD			
				8.40	CO 319 CHRISTOPHER RD			
				8.95	CO 320 WORSELL MANOR RD			
				11.44	CO 327 SASSAFRAS RD			
				11.70	SPEED LIMIT 30 MPH			
				11.86	CO 321 CHURCH RD			
				12.03	OP 149 CEMETERY LA			
				12.10	CO 556 WILSON ST			
				12.10	CO 435 WATER ST			
				12.26		2	22I	
				12.30	SPEED LIMIT 40 MPH			

U
NAME: MAIN ST

R
NAME: CECILTON WARWICK RD

* A,B = UNIMPROVED; C = GRADED & DRAINED; D,E = SOIL, GRAVEL, STONE; F,G = LOW TYPE BITUMINOUS;
H,I = HIGH TYPE BITUMINOUS; J = CONCRETE; K = BRICK; L = BLOCK

STATE HIGHWAY ADMINISTRATION OF MARYLAND
HIGHWAY INFORMATION SERVICES DIVISION
DATA SUPPORT GROUP

STATE HIGHWAY LOCATION REFERENCE

ROUTE NUMBER.....MD 282 CONTINUED
INVENTORY DIRECTION...EAST
NAME: CECILTON WARWICK RD

COUNTY-CECIL
SHA DISTRICT.....2
DATE.....12/31/2001

SYSTEM	FUNCTIONAL CLASS	HWY TYPE	ACCESS CONTRL	MILEPOINT	MILEPOINT DESCRIPTION	MARKED LANES	SURFACE WIDTH/TYPE*	AADT
SECONDARY R	RUR-MAJOR COLLECTOR	UNDIVIDED	NONE	12.43	DELAWARE ST/L	2	22I	2,000

ROUTE NUMBER.....MD 284
INVENTORY DIRECTION...NORTH
NAME: HEMPHILL ST

SECONDARY U	RUR-MAJOR COLLECTOR	UNDIVIDED	NONE	0.00	MD 285 BIDDLE ST	2	20I	1,699
				0.03	MU8020 ALLEY #2			
				0.04	SPEED LIMIT 25 MPH			
				0.06	MU 50 CECIL ST			
				0.12	MU 90 MOSS ST			
				0.13	GRAYSON AVE			
R				0.22	OUT CORP LMTS CHESAPEAKE CITY			
				0.25	MD 285 LOCK ST/HEMPHILL ST			

ROUTE NUMBER.....MD 285
INVENTORY DIRECTION...EAST
NAME: LOCK ST

SECONDARY R	RUR-MAJOR COLLECTOR	DIVIDED	NONE	0.00	MD 213 AUGUSTINE HERMAN HWY	2	30I	1,250
				0.01	SPUR FR MD 213			
				0.01	SPUR TO MD 213			
		UNDIVIDED		0.03		2	26I	
				0.15	CO 516 HEMPHILL ST	2	22I	
NAME: HEMPHILL ST				0.15				
				0.23	SPEED LIMIT 25 MPH			
	RUR-LOCAL			0.29	MD 284 HEMPHILL ST			
NAME: LOCK ST				0.29				
				0.33		2	20I	
U				0.35	IN CORP LMTS CHESAPEAKE CITY			
				0.44	MU 90 MOSS ST	2	32I	
				0.52	MU 50 CECIL ST			
				0.57	MD 537B LOCK ST	2	34I	
NAME: BIDDLE ST				0.57				
				0.57	MU 30 BIDDLE ST			
				0.62	MU8020 ALLEY #2			
	RUR-MAJOR COLLECTOR			0.76	MD 284 HEMPHILL ST	2	32I	
				0.85	MU 120 UNION ST	2	38I	

* A,B = UNIMPROVED; C = GRADED & DRAINED; D,E = SOIL, GRAVEL, STONE; F,G = LOW TYPE BITUMINOUS;
H,I = HIGH TYPE BITUMINOUS; J = CONCRETE; K = BRICK; L = BLOCK

STATE HIGHWAY ADMINISTRATION OF MARYLAND
HIGHWAY INFORMATION SERVICES DIVISION
DATA SUPPORT GROUP

STATE HIGHWAY LOCATION REFERENCE

ROUTE NUMBER.....MD 285 CONTINUED
INVENTORY DIRECTION....EAST
NAME: BIDDLE ST

COUNTY-CECIL
SHA DISTRICT.....2
DATE.....12/31/2001

SYSTEM	FUNCTIONAL CLASS	HWY TYPE	ACCESS CONTRL	MILEPOINT	MILEPOINT DESCRIPTION	MARKED LANES	SURFACE WIDTH/TYPE*	AADT
SECONDARY U	RUR-MAJOR COLLECTOR	UNDIVIDED	NONE	1.01 MU8020	ALLEY #2	2	18I	1,250
				1.01 MU 80	LEWIS ST			
R				1.26	OUT CORP LMTS CHESAPEAKE CITY			
				1.34	SPEED LIMIT 40 MPH			
				1.42	FOARD LA			
				2.10 CO 280	KNIGHTS CORNER RD			
				2.43	DELAWARE ST/L			

ROUTE NUMBER.....MD 286
INVENTORY DIRECTION....EAST
NAME: 2ND ST

SECONDARY U	RUR-MINOR COLLECTOR	UNDIVIDED	NONE	0.00 MU9020	2ND ST (BACK)	2	30I	1,625
				0.00 MD 537C	NO NAME			
				0.02 MU 130	WILLIAMS ST			
				0.05 MU 40	BOHEMIA AVE	2	20I	
NAME: BETHEL RD				0.05				
				0.09	SMITHERS ALLEY			
				0.11 MU 65	FERRY SLIP RD			
				0.17		2	18I	
				0.21 MU 100	MT NEBO RD			
R				0.32	OUT CORP LMTS CHESAPEAKE CITY			
				0.41	STRUC #7053 BACK CREEK			
U				0.46	IN CORP LMTS CHESAPEAKE CITY			
				0.47	C&D CANAL MUSEUM			
R				0.49	OUT CORP LMTS CHESAPEAKE CITY			
				0.54	SPEED LIMIT 40 MPH			
				1.84 CO 317	OLD TELEGRAPH RD	2	20I	
				1.84 CO 717	BETHEL CEMETERY RD			
				2.09	DELAWARE ST/L			

ROUTE NUMBER.....MD 299
INVENTORY DIRECTION....NORTH
NAME: MASSEY SASSAFRAS RD

SECONDARY R	RUR-MINOR COLLECTOR	UNDIVIDED	NONE	0.00	KENT CO/L	2	22I	499
				0.00	STRUC #14016 SASSAFRAS RIVER			
				0.44 CO 333	EDGAR PRICE RD			

* A,B = UNIMPROVED; C = GRADED & DRAINED; D,E = SOIL, GRAVEL, STONE; F,G = LOW TYPE BITUMINOUS;
H,I = HIGH TYPE BITUMINOUS; J = CONCRETE; K = BRICK; L = BLOCK

STATE HIGHWAY ADMINISTRATION OF MARYLAND
HIGHWAY INFORMATION SERVICES DIVISION
DATA SUPPORT GROUP

STATE HIGHWAY LOCATION REFERENCE

ROUTE NUMBER.....MD 299 CONTINUED
INVENTORY DIRECTION...NORTH
NAME: MASSEY SASSAFRAS RD

COUNTY-CECIL
SHA DISTRICT.....2
DATE.....12/31/2001

SYSTEM	FUNCTIONAL CLASS	HWY TYPE	ACCESS CONTRL	MILEPOINT	MILEPOINT DESCRIPTION	MARKED LANES	SURFACE WIDTH/TYPE*	AADT
SECONDARY R	RUR-MINOR COLLECTOR	UNDIVIDED	NONE	0.49 US 301	BLUE STAR MEMORIAL HWY	2	22I	499
				0.49 CO 327	SASSAFRAS RD (AHEAD)			

ROUTE NUMBER.....US 301
INVENTORY DIRECTION...NORTH
NAME: BLUE STAR MEMORIAL HWY

PRIMARY R	RUR-OTHER PRIN ART	DIVIDED PART		0.00	KENT CO/L	4	48I	8,950
				0.00	STRUC #14004 SASSAFRAS RIVER			
				0.01	END BR			
				0.63 MD 299	MASSEY SASSAFRAS RD			12,550
				0.63 CO 327	SASSAFRAS RD			
				0.89	SPEED LIMIT 55 MPH			
				1.67	MILE MARKER 122.0			
				2.67	MILE MARKER 123.0			
				2.77		2	27I	
		UNDIVIDED		3.07		2	24I	
				3.14	DELAWARE ST/L			

ROUTE NUMBER.....MD 310
INVENTORY DIRECTION...EAST
NAME: CAYOTS CORNER RD

SECONDARY R	RUR-MINOR COLLECTOR	UNDIVIDED	NONE	0.00 CO 291	TOWN POINT RD (BACK)	2	20I	1,125
				0.00 MD 213	AUGUSTINE HERMAN HWY			
				0.07	SPEED LIMIT 40 MPH			
				0.22	SPUR FR CAYOTS CORNER RD SPUR			
				0.25 CO 567	CAYOTS CORNER RD SPUR			
				1.00	WINFIELD RD			
				2.16 MD 342	ST AUGUSTINE RD			
				2.16 CO 434	MITTON RD			
				2.19		2	24I	
				2.70 CO 316	ST AUGUSTINE RD			
				3.87 CO 317	OLD TELEGRAPH RD	2	22I	
				3.96	DELAWARE ST/L			

* A,B = UNIMPROVED; C = GRADED & DRAINED; D,E = SOIL, GRAVEL, STONE; F,G = LOW TYPE BITUMINOUS;
H,I = HIGH TYPE BITUMINOUS; J = CONCRETE; K = BRICK; L = BLOCK

STATE HIGHWAY ADMINISTRATION OF MARYLAND
HIGHWAY INFORMATION SERVICES DIVISION
DATA SUPPORT GROUP

STATE HIGHWAY LOCATION REFERENCE

ROUTE NUMBER.....MD 316
INVENTORY DIRECTION...NORTH
NAME: APPLETON RD

COUNTY-CECIL
SHA DISTRICT.....2
DATE.....12/31/2001

SYSTEM	FUNCTIONAL CLASS	HWY TYPE	ACCESS CONTRL	MILEPOINT	MILEPOINT DESCRIPTION	MARKED LANES	SURFACE WIDTH/TYPE*	AADT
SECONDARY R	URB-MINOR ARTERIAL	UNDIVIDED	NONE	0.00 MD 279	ELKTON NEWARK RD	2	22I	4,125
				0.01	SPUR TO MD 279			
				0.01	SPUR FR MD 279			
				0.04	SPEED LIMIT 30 MPH			
				0.20 CO 383	RIVERSIDE DR			
				0.24	STRUC #7047 BIG ELK CREEK			
				0.56	STRUC #7046 BIG ELK CREEK			
	RUR-MAJOR COLLECTOR			0.60 CO 192	RICKETTS MILL RD			
				0.70 CO 393	COUNTRY LA			
				0.83	BELLE HILL LA			
				1.06 CO 588	BELLE HILL RD			4,300
				1.13	SPEED LIMIT 40 MPH			
				1.52 CO 243	FEEDER RD			
				1.57 OP 221	DIXON LA	2	24I	
				1.68	BEG BR			
				1.70 IS 95	J F K MEMORIAL HWY			
				1.70	STRUC #CEXA83			
				1.73	END BR			
				1.86		2	22I	
		DIVIDED		2.07		2	24I	
		UNDIVIDED		2.32		2	22I	
				2.67 MD 277	FLETCHWOOD RD/ELK MILLS RD			
				2.67 CO 144	APPLETON RD (AHEAD)			

ROUTE NUMBER.....MD 327
INVENTORY DIRECTION...EAST
NAME: FIRESTONE RD

SECONDARY U	RUR-LOCAL	UNDIVIDED	NONE	0.00 MD 7B	PHILADELPHIA RD	2	22I	499
				0.15	BEG BR			
				0.17	R/R #ATK 530 723 B			
				0.17	STRUC #7059			
				0.20	R/R #ATK 530 169 M			
				0.21	END BR			
				0.36 MU 240	MARION TAPP PKWY			

* A,B = UNIMPROVED; C = GRADED & DRAINED; D,E = SOIL, GRAVEL, STONE; F,G = LOW TYPE BITUMINOUS;
H,I = HIGH TYPE BITUMINOUS; J = CONCRETE; K = BRICK; L = BLOCK

STATE HIGHWAY ADMINISTRATION OF MARYLAND
HIGHWAY INFORMATION SERVICES DIVISION
DATA SUPPORT GROUP

STATE HIGHWAY LOCATION REFERENCE

ROUTE NUMBER.....MD 342
INVENTORY DIRECTION...NORTH
NAME: ST AUGUSTINE RD

COUNTY-CECIL
SHA DISTRICT.....2
DATE.....12/31/2001

SYSTEM	FUNCTIONAL CLASS	HWY TYPE	ACCESS CONTRL	MILEPOINT	MILEPOINT DESCRIPTION	MARKED LANES	SURFACE WIDTH/TYPE*	AADT
SECONDARY R	RUR-LOCAL	UNDIVIDED	NONE	0.00	CO 434 MITTON RD (BACK)	2	20I	499
				0.00	MD 310 CAYOTS CORNER RD			
				1.09	PROP RD			
				1.45	CO 966 WILMON ST			
				1.61	OP 674 MESSICK DR			
				1.96	SPEED LIMIT 35 MPH			
U				2.69	IN CORP LMITS CHESAPEAKE CITY			
				2.71	MU 75 ILER LA			
				2.74	MD 537D NO NAME			
				2.81	MU8030 ALLEY #3			
				2.82	MD 537C NO NAME			

ROUTE NUMBER.....MD 537B
INVENTORY DIRECTION...NORTH
NAME: LOCK ST

SECONDARY U	RUR-LOCAL	UNDIVIDED	NONE	0.00	CANAL RD	2	34I	499
				0.01	MU 20 BANK ST			
				0.03	MU7010 PIG ALLEY			
				0.06	MU 30 BIDDLE ST			
				0.06	MD 285 LOCK ST/BIDDLE ST			

ROUTE NUMBER.....MD 537C
INVENTORY DIRECTION...NORTH
NAME: NO NAME

SECONDARY R	RUR-LOCAL	DIVIDED	NONE	0.00	MD 213 AUGUSTINE HERMAN HWY	2	33I	799
				0.04		2	37I	
U		UNDIVIDED		0.08	IN CORP LMITS CHESAPEAKE CITY	2	24I	
	RUR-MINOR COLLECTOR			0.15	MD 537D NO NAME			
				0.22	MD 342 ST AUGUSTINE RD			
				0.23	SPEED LIMIT 25 MPH			
				0.24		2	20I	
				0.31	MU9040 4TH ST	2	24I	
				0.33		2	28I	
				0.39	MU9033 3RD ST #3			
				0.39	MU9030 3RD ST			
	RUR-LOCAL			0.45	MU9020 2ND ST			

* A,B = UNIMPROVED; C = GRADED & DRAINED; D,E = SOIL, GRAVEL, STONE; F,G = LOW TYPE BITUMINOUS;
H,I = HIGH TYPE BITUMINOUS; J = CONCRETE; K = BRICK; L = BLOCK

STATE HIGHWAY ADMINISTRATION OF MARYLAND
HIGHWAY INFORMATION SERVICES DIVISION
DATA SUPPORT GROUP

STATE HIGHWAY LOCATION REFERENCE

ROUTE NUMBER.....MD 537C CONTINUED
INVENTORY DIRECTION....NORTH
NAME: NO NAME

COUNTY-CECIL
SHA DISTRICT.....2
DATE.....12/31/2001

SYSTEM	FUNCTIONAL CLASS	HWY TYPE	ACCESS CONTRL	MILEPOINT	MILEPOINT DESCRIPTION	MARKED LANES	SURFACE WIDTH/TYPE*	AADT
SECONDARY U	RUR-LOCAL	UNDIVIDED	NONE	0.45 MD 286	2ND ST	2	28I	799
				0.48 MU9010	1ST ST			
				0.49	ROAD END			

ROUTE NUMBER.....MD 537D
INVENTORY DIRECTION....NORTH
NAME: NO NAME

SECONDARY R	RUR-MINOR COLLECTOR	UNDIVIDED	NONE	0.00 CO 283	BASIL AVE (BACK)	2	20I	799
U				0.06	IN CORP LMTS CHESAPEAKE CITY			
				0.09 MD 213A	NO NAME			
				0.16		2	24I	
				0.19 MD 213	AUGUSTINE HERMAN HWY			
				0.19	STRUC (US GOVT)			
	RUR-LOCAL			0.21 MD 537C	NO NAME			
				0.25 MD 342	ST AUGUSTINE RD			

ROUTE NUMBER.....MD 545
INVENTORY DIRECTION....NORTH
NAME: ELKTON BLVD

SECONDARY U	URB-MINOR ARTERIAL	UNDIVIDED	NONE	0.00 MU 252	ELKTON BLVD #2 (BACK)	2	24I	5,025
				0.00 MD 213	BRIDGE ST			
				0.09	SPEED LIMIT 40 MPH			
NAME: BLUE BALL RD				0.33 MU 50	BLUE BALL RD			
				0.71 MD 279	ELKTON NEWARK RD			4,500
				0.88		2	22I	
R				0.98	OUT CORP LMTS ELKTON			
				1.10 OP 32	NO NAME			
	RUR-MAJOR COLLECTOR			1.30 CO 187	DOGWOOD RD			
				1.84	POTTER LA			
				1.98 CO 189	ZEITLER RD			
				2.06	STRUC #07115X0 GRAVELLY RUN			
				2.47	HEBRON LA			
				2.92 IS 95	J F K MEMORIAL HWY			
				2.92	STRUC #CEXA51			
				2.95	STRUC #7055 LITTLE ELK CREEK			
				3.19	R/R #CSX 140 778 L			

* A,B = UNIMPROVED; C = GRADED & DRAINED; D,E = SOIL, GRAVEL, STONE; F,G = LOW TYPE BITUMINOUS;
H,I = HIGH TYPE BITUMINOUS; J = CONCRETE; K = BRICK; L = BLOCK

STATE HIGHWAY ADMINISTRATION OF MARYLAND
HIGHWAY INFORMATION SERVICES DIVISION
DATA SUPPORT GROUP

STATE HIGHWAY LOCATION REFERENCE

ROUTE NUMBER.....MD 545 CONTINUED
INVENTORY DIRECTION....NORTH
NAME: BLUE BALL RD

COUNTY-CECIL
SHA DISTRICT.....2
DATE.....12/31/2001

SYSTEM	FUNCTIONAL CLASS	HWY TYPE	ACCESS CONTRL	MILEPOINT	MILEPOINT DESCRIPTION	MARKED LANES	SURFACE WIDTH/TYPE*	AADT
SECONDARY R	RUR-MAJOR COLLECTOR	UNDIVIDED	NONE	3.22	SPEED LIMIT 30 MPH	2	22I	4,500
				3.36	CO 180 CHILDS RD			
				3.36	CO 424 STAR ROUTE RD			
				3.42	HELLVIEW RD			
				3.79	CO 358 ASH LA			
				4.00	CO 162 LEEDS RD			
				4.18	SPEED LIMIT 40 MPH			
				4.37	CO 949 LEEDS MANOR DR			
				4.70	CO 392 ACORN DR			
				4.72	CO 355 CARTER RD			
				4.82	MORNING SIDE LA			
				5.19	FRANCE LA			
				5.71	CO 410 UNION CHURCH RD			
				5.71	CO 138 HILLTOP RD			
				5.78	CO 137 MIDDLE RD			
				5.92	CO 411 WARBURTON RD			
				5.92	CO 150 KIRK RD			
				5.92	CO 90 BLUE BALL RD (AHEAD)			

ROUTE NUMBER.....MD 591A
INVENTORY DIRECTION....EAST
NAME: COLORA RD

SECONDARY R	RUR-LOCAL	UNDIVIDED	NONE	0.00	CO 8 CONNELLY RD (BACK)	2	16I	199
				0.00	US 1 CONOWINGO RD			
				0.13		2	18G	
				0.28	ROAD END			

ROUTE NUMBER.....MD 591B
INVENTORY DIRECTION....NORTH
NAME: PORTERS BRIDGE RD

SECONDARY R	RUR-LOCAL	UNDIVIDED	NONE	0.00	ROAD END	2	16I	199
				0.05	STRUC #7058 LOVE RUN			
				0.06	CO 40 COLORA RD	2	20I	
				0.10	SPEED LIMIT 30 MPH			
				0.80	US 1 CONOWINGO RD			

* A,B = UNIMPROVED; C = GRADED & DRAINED; D,E = SOIL, GRAVEL, STONE; F,G = LOW TYPE BITUMINOUS;
H,I = HIGH TYPE BITUMINOUS; J = CONCRETE; K = BRICK; L = BLOCK

STATE HIGHWAY ADMINISTRATION OF MARYLAND
HIGHWAY INFORMATION SERVICES DIVISION
DATA SUPPORT GROUP

STATE HIGHWAY LOCATION REFERENCE

ROUTE NUMBER.....MD 727
INVENTORY DIRECTION....NORTH
NAME: OLD NORTH RD

COUNTY-CECIL
SHA DISTRICT.....2
DATE.....12/31/2001

SYSTEM	FUNCTIONAL CLASS	HWY TYPE	ACCESS CONTRL	MILEPOINT	MILEPOINT DESCRIPTION	MARKED LANES	SURFACE WIDTH/TYPE*	AADT
SECONDARY U	URB-LOCAL	UNDIVIDED	NONE	0.00 MD 268	NORTH ST	2	24I	199
				0.02		2	30I	
				0.12 MU 70	BOOTH ST			
				0.12 MU7272	OLD NORTH RD (AHEAD)			

ROUTE NUMBER.....MD 727A
INVENTORY DIRECTION....SOUTH
NAME: OLD NORTH RD

SECONDARY U	URB-LOCAL	UNDIVIDED	NONE	0.00 MD 268	NORTH ST	2	24I	199
				0.03		2	15I	
				0.06		2	22I	
				0.09 MU7270	OLD NORTH RD (AHEAD)			

ROUTE NUMBER.....MD 781
INVENTORY DIRECTION....SOUTH
NAME: DELANCY RD

SECONDARY R	URB-COLLECTOR	UNDIVIDED	NONE	0.00 MD 281	RED HILL RD	2	24I	6,125
				0.05	SPEED LIMIT 35 MPH			
				0.21 OP 731	SPY GLASS DR			
				0.38	CARDINAL LA			
				0.45 MU 565	WHEELHOUSE DR			
				0.50	SHADE TREE LA			
U				0.51	IN CORP LMTS ELKTON			
R				0.54	OUT CORP LMTS ELKTON			
				0.59 MU 554	E VILLAGE RD			
U				0.61	IN CORP LMTS ELKTON			
				0.69 MU 175	COURTNEY DR			
				0.78		2	36I	
				0.82 MU 203	DANFORD DR			
				1.01 US 40	PULASKI HWY			
				1.01	BAKER LA (AHEAD)			

* A,B = UNIMPROVED; C = GRADED & DRAINED; D,E = SOIL, GRAVEL, STONE; F,G = LOW TYPE BITUMINOUS;
H,I = HIGH TYPE BITUMINOUS; J = CONCRETE; K = BRICK; L = BLOCK

STATE HIGHWAY ADMINISTRATION OF MARYLAND
HIGHWAY INFORMATION SERVICES DIVISION
DATA SUPPORT GROUP

STATE HIGHWAY LOCATION REFERENCE

ROUTE NUMBER.....MD 824A
INVENTORY DIRECTION...NORTH
NAME: RESERVOIR RD

COUNTY-CECIL
SHA DISTRICT.....2
DATE.....12/31/2001

SYSTEM	FUNCTIONAL CLASS	HWY TYPE	ACCESS CONTRL	MILEPOINT	MILEPOINT DESCRIPTION	MARKED LANES	SURFACE WIDTH/TYPE*	AADT
SECONDARY R	RUR-LOCAL	UNDIVIDED	NONE	0.00 MD 222	PERRYVILLE RD	2	36I	999
				0.02 CO 103	RESERVOIR RD	2	22I	
				0.02				
				0.02 CO 786	BLYTHE DALE RD			
				0.03	SPEED LIMIT 35 MPH			
	RUR-MINOR COLLECTOR			0.55 CO 102	JACKSON STATION RD			
				0.61 IS 95	J F K MEMORIAL HWY			
				0.61	STRUC #CEX938			
				0.65 CO 86	PRINCIPIO RD			
				1.00	IN CORP LMTS PERRYVILLE			
				1.05	SPUR FR MD 222			
				1.06 MD 275	PERRYLAWN DR			
				1.06 MD 222	BAINBRIDGE RD			

ROUTE NUMBER.....MD 896
INVENTORY DIRECTION...NORTH
NAME: MECHANICSVILLE RD

SECONDARY R	URB-MINOR ARTERIAL	UNDIVIDED	NONE	0.00	DELAWARE ST/L	2	20I	11,075
				0.13 CO 145	LITTLE EGYPT RD			
				0.21	PENNSYLVANIA ST/L			

* A,B = UNIMPROVED; C = GRADED & DRAINED; D,E = SOIL, GRAVEL, STONE; F,G = LOW TYPE BITUMINOUS;
H,I = HIGH TYPE BITUMINOUS; J = CONCRETE; K = BRICK; L = BLOCK

