

**2001**

**Calendar Year**

**HIGHWAY LOCATION REFERENCE**

**ALL INTERSECTIONS**

**Data as of December 31, 2001**


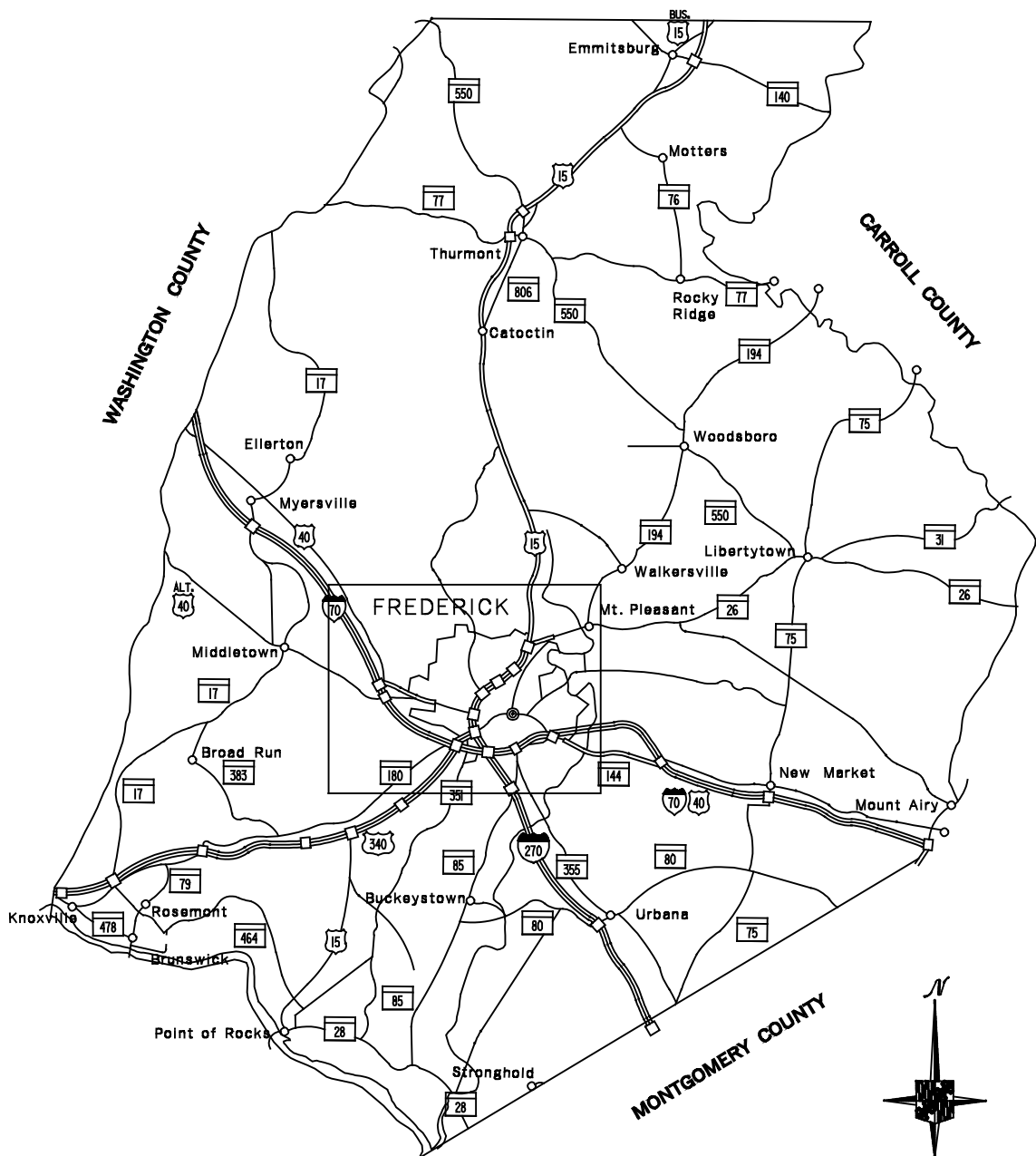
**FREDERICK**

**COUNTY**

**SHA DISTRICT #7**

**F**

PENNSYLVANIA



LEGEND

- ==== Multi Lane Divided Highway  
Access Fully Controlled
- ==== Multi Lane Divided Highway
- Undivided Highway
- Local Highway


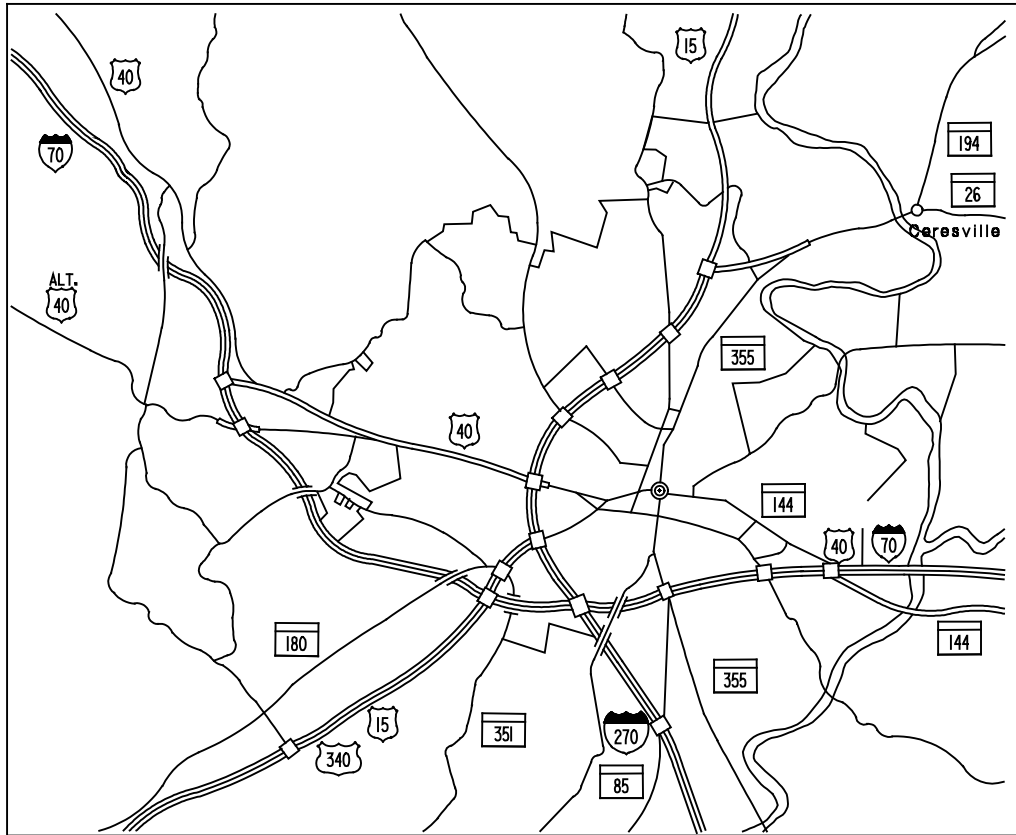
This map is intended for use as a reference only.  
For more detailed maps, please contact:  
Kevin Powers of the  
Highway Information Services Division at:  
410-545-5518 or  
by email to [kpowers@sha.state.md.us](mailto:kpowers@sha.state.md.us)

FREDERICK COUNTY  
HIGHWAY LOCATION  
REFERENCE MAP  
2001

PREPARED BY THE  
*Maryland Department of Transportation*  
STATE HIGHWAY ADMINISTRATION  
HIGHWAY INFORMATION SERVICES DIVISION



# FREDERICK



## FREDERICK COUNTY ENLARGEMENT HIGHWAY LOCATION REFERENCE MAP 2001

PREPARED BY THE  
*Maryland Department of Transportation*  
STATE HIGHWAY ADMINISTRATION  
HIGHWAY INFORMATION SERVICES DIVISION

## ROUTE ALERT LIST

### FREDERICK COUNTY

- MD 27, Ridge Rd. Due to a review of the Montgomery/Frederick County boundary, a portion of this road (0.13 mile) is now shown in Montgomery County.
- MD 144 A, Frederick Rd. A review of the Frederick\Carroll county boundaries indicates a portion of MD 144-A (0.07 mile) lies in Frederick County. Inventories have been adjusted accordingly.
- MD 914-A, Stadium Dr. Adventist Dr: Mun 0015 in Frederick City, is being rebuilt and relocated under SHA contract. As this road was MD 914-A, before being transferred, the number is being reactivated for the new 0.13 miles of this road.

**MARYLAND STATE HIGHWAY ADMINISTRATION**  
**HIGHWAY INFORMATION SERVICES DIVISION**  
**STATE MAINTAINED HIGHWAYS ON THE NATIONAL HIGHWAY SYSTEM**  
**AS OF DECEMBER 31, 2001**

**FREDERICK COUNTY**

<b>ROUTE</b>	<b>BEGIN MILEPOINT</b>	<b>BEGIN DESCRIPTION</b>	<b>END MILEPOINT</b>	<b>END DESCRIPTION</b>
US 15	0.00	BEGIN STRUCTURE IN VIRGINIA	11.93	US 40 FREDERICK FREEWAY (AHEAD)
US 15	12.63	US 40 FREDERICK FRWY/W PATRICK ST (BACK)	37.85	PENNSYLVANIA ST/L
US 40	13.17	US 15 FREDERICK FREEWAY (BACK)	14.52	IS 70 EISENHOWER MEMORIAL HWY
IS 70	0.00	WASHINGTON CO/L	29.37	CARROLL CO/L
MD 140	0.00	CARROLL CO/L	4.61	US 15 CATOCTIN MOUNTAIN HWY
MD 180	0.00	US 340 JEFFERSON PIKE/JEFFERSON NAT PIKE	0.42	MD 478 KNOXVILLE RD
IS 270	0.00	MONTGOMERY CO/L	10.09	IS 70 EISENHOWER MEMORIAL HWY
US 340	0.00	WASHINGTON CO/L	10.03	US 15 JEFFERSON NATIONAL PIKE (AHEAD)
MD 478	0.00	MD 180 JEFFERSON PIKE	1.88	MU 350 W POTOMAC ST (AHEAD)

STATE HIGHWAY ADMINISTRATION OF MARYLAND  
HIGHWAY INFORMATION SERVICES DIVISION  
DATA SUPPORT GROUP

STATE HIGHWAY LOCATION REFERENCE

ROUTE NUMBER.....MD 15C  
INVENTORY DIRECTION....EAST  
NAME: NO NAME

COUNTY-FREDERICK  
SHA DISTRICT.....7  
DATE.....12/31/2001

SYSTEM	FUNCTIONAL CLASS	HWY TYPE	ACCESS CONTRL	MILEPOINT	MILEPOINT DESCRIPTION	MARKED LANES	SURFACE WIDTH/TYPE*	AADT
SECONDARY U	RUR-LOCAL	UNDIVIDED	PART	0.00	MU 373 TIPPIN DR (BACK)	2	32I	999
R				0.02	RP101508 RAMP 8 FR US 15 TO MD 15C			
				0.02	RP101506 RAMP 6 FR MD 15C TO US 15			
				0.02	OUT CORP LMTS THURMONT			
				0.05	US 15 CATOCTIN MOUNTAIN HWY			
				0.05	STRUC #10181			
				0.08	RP101503 RAMP 3 FR MD 15C TO RAMP 2	2	29I	
				0.08	RP101504 RAMP 4 FR US 15 TO US 15C			
				0.10	RP101502 RAMP 2 FR MD 15C TO US 15			
				0.12	MU 183 FREDERICK RD			
				0.12	MU 371 THURMONT BLVD (AHEAD)			

\*\*\*\*\*

ROUTE NUMBER.....MD 15D  
INVENTORY DIRECTION....NORTH  
NAME: SANDY SPRING LA EXT

SECONDARY U	RUR-LOCAL	UNDIVIDED	NONE	0.00	US 15 CATOCTIN MOUNTAIN HWY	2	20I	99
				0.01		2	19G	
				0.04	ROAD END			

\*\*\*\*\*

ROUTE NUMBER.....US 15  
INVENTORY DIRECTION....NORTH  
NAME: CATOCTIN MOUNTAIN HWY

SECONDARY R	RUR-OTHER PRIN ART	UNDIVIDED	PART	0.00		2	24J	15,950
				0.03	BEGIN STRUCTURE IN VIRGINIA			
				0.16	VIRGINIA ST/L			
				0.28	OP 21 STRUC #10017 POTOMAC RIVER			
				0.30	NO NAME			
				0.32	R/R #CSX 140 529 F			
				0.32	END BR	2	24I	
				0.35	SPUR TO MD 28			
				0.37	MD 28 CLAY ST			16,750
				0.39	SPUR FR MD 28			
		DIVIDED		0.42				
		UNDIVIDED		0.52				
				0.56	SPEED LIMIT 55 MPH			
				1.00	MILE MARKER 1.0			

\* A,B = UNIMPROVED; C = GRADED & DRAINED; D,E = SOIL, GRAVEL, STONE; F,G = LOW TYPE BITUMINOUS;  
H,I = HIGH TYPE BITUMINOUS; J = CONCRETE; K = BRICK; L = BLOCK

STATE HIGHWAY ADMINISTRATION OF MARYLAND  
HIGHWAY INFORMATION SERVICES DIVISION  
DATA SUPPORT GROUP

STATE HIGHWAY LOCATION REFERENCE

ROUTE NUMBER.....US 15 CONTINUED  
INVENTORY DIRECTION...NORTH  
NAME: CATOCTIN MOUNTAIN HWY

COUNTY-FREDERICK  
SHA DISTRICT.....7  
DATE.....12/31/2001

SYSTEM	FUNCTIONAL CLASS	HWY TYPE	ACCESS CONTRL	MILEPOINT	MILEPOINT DESCRIPTION	MARKED LANES	SURFACE WIDTH/TYPE*	AADT
SECONDARY R	RUR-OTHER PRIN ART	UNDIVIDED	PART	1.40 MD 464	POINT OF ROCKS RD	2	24I	14,030
				2.00	MILE MARKER 2.0			
				3.01	MILE MARKER 3.0			
				3.46 CO 291	BASFORD RD			
				3.46 CO1112	EAST BASFORD RD			
				4.00	MILE MARKER 4.0			
				4.62	ATR STATION #0068			
				5.02	MILE MARKER 5.0			
				5.24	SPUR TO MOUNTVILLE RD			
				5.25 CO 287	MOUNTVILLE RD			16,050
				5.27	SPUR TO MOUNTVILLE RD			
				6.00	MILE MARKER 6.0			
				6.57 CO 292	ELMER DERR RD			
				6.57	STRUC #10139			
		DIVIDED		6.67		2	28I	
				6.89		2	40I	
				6.96 US 340	JEFFERSON NATIONAL PIKE			
				6.96	STRUC #10121			
				7.01	MILE MARKER 7.0			
PRIMARY			FULL	7.22 US 340	JEFFERSON NATIONAL PIKE	4	48I	43,775
NAME: JEFFERSON NATIONAL PIKE				7.22	EXIT #10			
				7.22	SPEED LIMIT 65 MPH			
				7.57	SPEED LIMIT 65 MPH			
				7.62 CO 322	ELMER RD			
				7.94	MILE MARKER 13.0			
				8.60 RP101508	RAMP 8 FR CO 229 TO US 15			
				8.69 RP101506	RAMP 6 FR US 15 TO CO 229			
				8.84 CO 229	MT ZION RD			48,750
				8.84	STRUC #10150			
				8.84	EXIT #11			
				8.94	MILE MARKER 14.0			
				9.02 RP101502	RAMP 2 FR US 15 TO CO 229			
				9.04 RP101504	RAMP 4 FR CO 229 TO US 15			
				9.35	STRUC #10151 BALLENGER CREEK			
				9.94	MILE MARKER 15.0			
				10.94 RP 7004	RAMP 4 FR US 15 TO IS 70			
				11.07 RP 7007	RAMP 7 FR IS 70 TO US 15			
				11.26 RP 7003	RAMP 3 FR IS 70 TO US 15			
	URB-FRWY/EXPWY			11.30 IS 70	EISENHOWER MEMORIAL HWY			25,050
				11.30	STRUC #10141			
				11.30	EXIT #14			

\* A,B = UNIMPROVED; C = GRADED & DRAINED; D,E = SOIL, GRAVEL, STONE; F,G = LOW TYPE BITUMINOUS;  
H,I = HIGH TYPE BITUMINOUS; J = CONCRETE; K = BRICK; L = BLOCK

STATE HIGHWAY ADMINISTRATION OF MARYLAND  
HIGHWAY INFORMATION SERVICES DIVISION  
DATA SUPPORT GROUP

STATE HIGHWAY LOCATION REFERENCE

ROUTE NUMBER.....US 15 CONTINUED  
INVENTORY DIRECTION...NORTH  
NAME: JEFFERSON NATIONAL PIKE

COUNTY-FREDERICK  
SHA DISTRICT.....7  
DATE.....12/31/2001

SYSTEM	FUNCTIONAL CLASS	HWY TYPE	ACCESS CONTRL	MILEPOINT	MILEPOINT DESCRIPTION	MARKED LANES	SURFACE WIDTH/TYPE*	AADT
PRIMARY	R	URB-FRWY/EXPWY	DIVIDED FULL	11.39 RP 7007	RAMP 7 FR IS 70 TO US 15	4	48I	25,050
				11.39	STRUC #10143			
				11.45 RP101509	RAMP 9 FR US 15 TO US 15			
				11.47 RP101503	RAMP 3 FR MD 180 TO US 15			
				11.54 MD 180	JEFFERSON PIKE			31,275
				11.54	STRUC #10149			
				11.54	EXIT #15			
				11.56 RP101501	RAMP 1 FR US 15 TO MD 180			
				11.65	SPEED LIMIT 40 MPH			
	U			11.75	IN CORP LMTS FREDERICK			
				11.79 RP101506	RAMP 6 FR US 15 TO RAMP 8			
				11.80 RP101509	RAMP 9 FR US 15 TO US 15			
				11.88 RP101507	RAMP 7 FR US 15 TO US 40			
				11.89 RP101505	RAMP 5 FR US 40 TO US 15			
NAME: FREDERICK FREEWAY				11.93 US 15B	S JEFFERSON ST			
				11.93	STRUC #10102			
				11.93	EXIT #5			
				11.93 US 40	FREDERICK FREEWAY (AHEAD)			
				12.63 US 40	FREDERICK FRWY/W PATRICK ST (BACK)			93,950
				12.63 MD 144FA	W PATRICK ST			
				12.63	STRUC #10101			
				12.63	EXIT #6			
				12.65	END BR			
				12.69 RP101507	RAMP 7 FR US 40 TO US 15			
				12.70 RP101501	RAMP 1 FR US 15 TO MD 144FA			
				12.79 RP101508	RAMP 8 FR US 15 TO US 40			
				12.83 RP101502	RAMP 2 FR MD 144FA TO US 15			
				12.96	MILE MARKER 13.0			
				13.25 RP101508	RAMP 8 FR MU 1310 TO US 15			
				13.27	STRUC #10020 CARROLL CREEK			
				13.35 RP101507	RAMP 7 FR US 15 TO MU 1310			
				13.39	BEG BR			
				13.40 MU1310	ROSEMONT AVE			86,550
				13.40	STRUC #10100			
				13.40	EXIT #7			
				13.41	END BR			
				13.47 RP101503	RAMP 3 FR US 15 TO MU 1310			
				13.58 RP101504	RAMP 4 FR MU 1310 TO US 15			
				13.90	BEG BR			
				13.91 MU9070	W 7TH ST			74,950
				13.91	STRUC #10099			
				13.91	EXIT #7A			

\* A,B = UNIMPROVED; C = GRADED & DRAINED; D,E = SOIL, GRAVEL, STONE; F,G = LOW TYPE BITUMINOUS;  
H,I = HIGH TYPE BITUMINOUS; J = CONCRETE; K = BRICK; L = BLOCK



STATE HIGHWAY ADMINISTRATION OF MARYLAND  
HIGHWAY INFORMATION SERVICES DIVISION  
DATA SUPPORT GROUP

STATE HIGHWAY LOCATION REFERENCE

ROUTE NUMBER.....US 15 CONTINUED  
INVENTORY DIRECTION...NORTH  
NAME: FREDERICK FREEWAY

COUNTY-FREDERICK  
SHA DISTRICT.....7  
DATE.....12/31/2001

SYSTEM	FUNCTIONAL CLASS	HWY TYPE	ACCESS CONTRL	MILEPOINT	MILEPOINT DESCRIPTION	MARKED LANES	SURFACE WIDTH/TYPE*	AADT
PRIMARY	U	URB-FRWY/EXPWY	DIVIDED FULL	13.92	END BR	4	48I	74,950
				13.97	RP101501 RAMP 1 FR MU 9070 TO US 15			
				13.97	RP101503 RAMP 3 FR US 15 TO MU 9070			
				14.12	RP101502 RAMP 2 FR US 15 TO MU 9070			
				14.14	RP101504 RAMP 4 FR MU 9070 TO US 15			
				14.37	SPEED LIMIT 55 MPH			
				14.40	RP101508 RAMP 8 FR MU 1118 TO US 15			
				14.56	RP101507 RAMP 7 FR US 15 TO MU 1118			
				14.60	MU1020 MOTTER AVE			65,550
				14.60	MU1118 OPPOSSUMTOWN PIKE			
				14.60	STRUC #10098			
				14.60	EXIT #8			
				14.65	RP101503 RAMP 3 FR US 15 TO MU 1020			
				14.79	RP101504 RAMP 4 FR MU 1020 TO US 15			
				14.99	MD 26 (WB/L)			
				14.99	MILE MARKER 15.0			
				15.14	MD 26 LIBERTY RD			37,150
				15.14	EXIT #9			
				15.14	BEG BR			
				15.28				
				15.29	MD 26 LIBERTY RD (WB/L)			
				15.29	STRUC #10097			
				15.30	END BR			
				15.98	MILE MARKER 16.0			
				16.17	SPUR FR HAYWARD RD			
			PART	16.18	MU 714 HAYWARD RD			39,635
				16.18	MD 355 URBANA PIKE			
				16.53	MU1465 TRADING LA			
				16.72	ATR STATION #0030			
				16.73	OUT CORP LMTS FREDERICK			
				16.75	STRUC #10010 TUSCARORA CREEK			
				16.75	STRUC #10159 TUSCARORA CREEK			
				16.79	MD 806I NO NAME			
				16.95	MILE MARKER 17.0			
				17.07	CO 182 WILLOW RD			
				17.92	MILE MARKER 18.0			
				18.02	US 15A BIGGS FORD RD			
				18.33	CO 721 SUNDAYS LA			
				18.87	CO1234 HANSONVILLE RD			
				18.93	MILE MARKER 19.0			
				19.42	CO 829 OLD FREDERICK RD			
				19.44	SPUR TO OLD FREDERICK RD			

\* A,B = UNIMPROVED; C = GRADED & DRAINED; D,E = SOIL, GRAVEL, STONE; F,G = LOW TYPE BITUMINOUS;  
H,I = HIGH TYPE BITUMINOUS; J = CONCRETE; K = BRICK; L = BLOCK

STATE HIGHWAY ADMINISTRATION OF MARYLAND  
HIGHWAY INFORMATION SERVICES DIVISION  
DATA SUPPORT GROUP

STATE HIGHWAY LOCATION REFERENCE

ROUTE NUMBER.....US 15 CONTINUED  
INVENTORY DIRECTION...NORTH  
NAME: CATOCTIN MOUNTAIN HWY

COUNTY -FREDERICK  
SHA DISTRICT.....7  
DATE.....12/31/2001

SYSTEM	FUNCTIONAL CLASS	HWY TYPE	ACCESS CONTRL	MILEPOINT	MILEPOINT DESCRIPTION	MARKED LANES	SURFACE WIDTH/TYPE*	AADT
PRIMARY	R	RUR-OTHER PRIN ART	DIVIDED PART	19.46	SPUR TO OLD FREDERICK RD	4	48I	39,635
				19.50	CO 479 OLD FREDERICK RD			
				19.52	SPUR FR OLD FREDERICK RD			
				19.83	CO 461 DEVILBISS BRIDGE RD			
				19.92	MILE MARKER 20.0			
				20.60	CO1234 HANSONVILLE RD			
				20.60	CO 548 HESSONG BRIDGE RD			
				20.92	MILE MARKER 21.0			
				21.26	CO 161 STULL RD			
				21.89	SPUR FR POWELL RD			
				21.92	CO 160 POWELL RD			
				21.93	MILE MARKER 22.0			
				21.99	STRUC #10111 FISHING CREEK			
				21.99	STRUC #10158 FISHING CREEK			
				22.18	CO 157 FISH HATCHERY RD			
				22.74	CO 536 ANGLEBERGER RD			31,750
				22.74	CO1235 AUBURN RD			
				23.89	MILE MARKER 24.0			
				24.61	SPUR FR AUBURN RD			
				24.64	MD 806A CATOCTIN FURNACE RD			30,550
				24.64	CO1235 AUBURN RD			
				24.89	MILE MARKER 25.0			
				25.38	CO 90 CATOCTIN HOLLOW RD			
				25.51	STRUC #10009 LITTLE HUNTING CREEK			
				25.59	STRUC #10182 PEDESTRIAN WALKWAY			
				25.87	MILE MARKER 26.0			
				25.93	SR 6 ENT TO CUNNINGHAM FALLS STATE PARK			
				25.93	SPUR TO MD 806A			
				26.86	MILE MARKER 27.0			
				26.98	US 15G BLUE MOUNTAIN RD			
				26.98	CO 89 PRYOR RD			
				27.26	CO1280 PRYOR RD			
				27.53	RP101506 RAMP 6 FR MD 15C TO US 15			
				27.59	RP101504 RAMP 4 FR US 15 TO US 15C			
				27.78	MILE MARKER 28.0			
				27.82	BEG BR			
				27.83	MD 15C NO NAME			
				27.83	STRUC #10181			
				27.84	END BR			
				27.91	IN CORP LMTS THURMONT			
				27.98	RP101508 RAMP 8 FR US 15 TO MD 15C			
				28.18	RP101502 RAMP 2 FR MD 15C TO US 15			

U

\* A,B = UNIMPROVED; C = GRADED & DRAINED; D,E = SOIL, GRAVEL, STONE; F,G = LOW TYPE BITUMINOUS;  
H,I = HIGH TYPE BITUMINOUS; J = CONCRETE; K = BRICK; L = BLOCK

STATE HIGHWAY ADMINISTRATION OF MARYLAND  
HIGHWAY INFORMATION SERVICES DIVISION  
DATA SUPPORT GROUP

STATE HIGHWAY LOCATION REFERENCE

ROUTE NUMBER.....US 15 CONTINUED  
INVENTORY DIRECTION...NORTH  
NAME: CATOCTIN MOUNTAIN HWY

COUNTY-FREDERICK  
SHA DISTRICT.....7  
DATE.....12/31/2001

SYSTEM	FUNCTIONAL CLASS	HWY TYPE	ACCESS CONTRL	MILEPOINT	MILEPOINT DESCRIPTION	MARKED LANES	SURFACE WIDTH/TYPE*	AADT
PRIMARY	U	RUR-OTHER PRIN ART	DIVIDED PART	28.35	RP101507 RAMP 7 FR MD 77 TO US 15	4	48I	30,550
				28.54	RP101508 RAMP 8 FR US 15 TO MD 77			
				28.56	BEG BR			
				28.60	MD 77 ROCKY RIDGE RD			26,450
				28.60	STRUC #10109 HUNTING CREEK			
				28.60	STRUC #10179 HUNTING CREEK			
				28.61	END BR			
				28.69	RP101501 RAMP 1 FR US 15 TO MD 77			
				28.76	RP101502 RAMP 2 FR MD 77 TO US 15			
				29.06	MD 15D SANDY SPRING LA EXT			
				29.16	STRUC #10108			
				29.22	RP101506 RAMP 6 FR RAMP 8 TO MD 550			
				29.22	RP101504 RAMP 4 FR US 15 TO MD 550			
				29.40	BEG BR			
				29.42	MD 550 CHURCH ST			24,250
				29.42	STRUC #10169			
				29.42	STRUC #10154			
				29.44	END BR			
R				29.57	OUT CORP LMTS THURMONT			
				29.71	RP101508 RAMP 8 FR US 15 TO MD 550			
				29.77	RP101502 RAMP 2 FR MD 550 TO US 15			
				29.83	MILE MARKER 30.0			
				30.02	STRUC #10004 OWENS CREEK			
				30.06	CO1253 N FRANKLINVILLE RD			
				30.06	CO 585 RODDY CREEK RD			
				30.32	SPUR FR FITZGERALD RD			
				30.34	OP 712 FITZGERALD RD			
				30.69	CO1253 N FRANKLINVILLE RD			
				30.83	MILE MARKER 31.0			
				30.98	OP 405 NO NAME			
				30.98	CO 71 RODDY RD			
				31.16	STRUC #10170 OWENS CREEK			
				31.75	MILE MARKER 32.0			
				32.11	OP 406 NO NAME			
				32.11	CO 73 LOHR RD			
				32.59	CO1254 ST ANTHONY RD			
				32.59	CO 83 ORNDORFF RD			
				32.73	MILE MARKER 33.0			
				33.51	SPUR TO MD 76			
				33.53	MD 76 MOTTERS STATION RD			17,650
				33.53	CO1257 ST ANTHONYS RD			
				33.79	MILE MARKER 34.0			

\* A,B = UNIMPROVED; C = GRADED & DRAINED; D,E = SOIL, GRAVEL, STONE; F,G = LOW TYPE BITUMINOUS;  
H,I = HIGH TYPE BITUMINOUS; J = CONCRETE; K = BRICK; L = BLOCK

STATE HIGHWAY ADMINISTRATION OF MARYLAND  
HIGHWAY INFORMATION SERVICES DIVISION  
DATA SUPPORT GROUP

STATE HIGHWAY LOCATION REFERENCE

ROUTE NUMBER.....US 15 CONTINUED  
INVENTORY DIRECTION...NORTH  
NAME: CATOCTIN MOUNTAIN HWY

COUNTY-FREDERICK  
SHA DISTRICT.....7  
DATE.....12/31/2001

SYSTEM	FUNCTIONAL CLASS	HWY TYPE	ACCESS CONTRL	MILEPOINT	MILEPOINT DESCRIPTION	MARKED LANES	SURFACE WIDTH/TYPE*	AADT
PRIMARY	RUR-OTHER PRIN ART	DIVIDED	PART	34.21	OP 344 NO NAME	4	48I	17,650
				34.21	COLLEGE LA			
				34.80	MILE MARKER 35.0			
				34.99	SPUR TO OLD FREDERICK RD			
				35.01	SPUR FR US 15BU			
				35.02	CO 64 OLD FREDERICK RD			15,650
				35.02	US 15BU S SETON AVE			
				35.04	SPUR TO US 15BU			
				35.67	STRUC #10124 TOMS CREEK			
				35.67	STRUC #10165 TOMS CREEK			
				35.80	MILE MARKER 36.0			
				36.10	SPUR TO CREAMERY RD			
	U			36.12	CO 62 CREAMERY RD			
				36.12	MU 20 CREAMERY RD			
				36.12	IN CORP LMTS EMMITSBURG			
	R			36.20	OUT CORP LMTS EMMITSBURG			
	U			36.36	IN CORP LMTS EMMITSBURG			
				36.40	STRUC #10125 FLAT RUN			
				36.40	STRUC #10166 FLAT RUN			
				36.49	MD 904H EMMIT GARDENS DR			
				36.50	MD 904F EMMIT GARDENS DR			
				36.56	MD 904F (WB/L) EMMIT GARDENS DR			
				36.58	MD 904H (WB/L) EMMIT GARDENS DR			
				36.60	MD 140 TANEYTOWN PIKE			14,250
				36.60	STRUC #10153			
	R			36.68	OUT CORP LMTS EMMITSBURG			
				36.80	MILE MARKER 37.0			
				37.37	SPUR TO WELTY RD			
				37.38	US 15BU N SETON AVE			15,650
				37.38	CO 42 WELTY RD			
				37.78	MILE MARKER 38.0			
				37.85	PENNSYLVANIA ST/L			

\*\*\*\*\*

ROUTE NUMBER.....US 15A  
INVENTORY DIRECTION...EAST  
NAME: BIGGS FORD RD

SECONDARY	URB-COLLECTOR	UNDIVIDED	NONE	0.00	US 15 CATOCTIN MOUNTAIN HWY	2	20I	3,550
				0.04	OP 739 NO NAME			
				0.04	CO 475 BIGGS FORD RD (AHEAD)			

\* A,B = UNIMPROVED; C = GRADED & DRAINED; D,E = SOIL, GRAVEL, STONE; F,G = LOW TYPE BITUMINOUS;  
H,I = HIGH TYPE BITUMINOUS; J = CONCRETE; K = BRICK; L = BLOCK

STATE HIGHWAY ADMINISTRATION OF MARYLAND  
HIGHWAY INFORMATION SERVICES DIVISION  
DATA SUPPORT GROUP

STATE HIGHWAY LOCATION REFERENCE

ROUTE NUMBER.....US 15B  
INVENTORY DIRECTION...NORTH  
NAME: S JEFFERSON ST

COUNTY-FREDERICK  
SHA DISTRICT.....7  
DATE.....12/31/2001

SYSTEM	FUNCTIONAL CLASS	HWY TYPE	ACCESS CONTRL	MILEPOINT	MILEPOINT DESCRIPTION	MARKED LANES	SURFACE WIDTH/TYPE*	AADT
SECONDARY U	URB-OTHER PRIN ART	DIVIDED	FULL	0.00 US 40	FREDERICK FREEWAY	4	48I	13,050
				0.00 US 15	JEFFERSON NATIONAL PIKE			
				0.00	STRUC #10102			
				0.00	EXIT #5			
				0.05 RP101501	RAMP 1 FR US 40 TO US 15B			
				0.08 RP101503	RAMP 3 FR US 15B TO RAMP 2			
				0.13 RP101504	RAMP 4 FR US 40 TO US 15B			
				0.13 RP101502	RAMP 2 FR US 15B TO US 40			
				0.15	SPEED LIMIT 25 MPH			
				0.19 MU 760	S JEFFERSON ST (AHEAD)			

\*\*\*\*\*

ROUTE NUMBER.....US 15BU  
INVENTORY DIRECTION...NORTH  
NAME: S SETON AVE

SECONDARY R	RUR-MAJOR COLLECTOR	UNDIVIDED	NONE	0.00 CO 42	OLD FREDERICK RD (BACK)	2	24I	7,750
				0.00 US 15	CATOCTIN MOUNTAIN HWY			
				0.01	SPUR TO US 15			
				0.02	SPUR FR US 15			
				0.08 CO1256	OLD EMMITSBURG RD			
				0.14		2	20I	
				0.15	SPEED LIMIT 40 MPH			
				0.23	STRUC #10002 TOMS CREEK			
				0.73	IN CORP LMTS EMMITSBURG			
				0.77	SPEED LIMIT 25 MPH			
				0.94 MU 5	CEDAR AVE			
				0.99 MU 95	COMMUNITY DR			
				1.00		2	26I	
				1.06 MU 80	POTOMAC ST			
				1.07 MU 90	SCHOOL LA			
				1.17 MU 50	W LINCOLN AVE	2	22I	
				1.17 MU7020	E LINCOLN AVE			
				1.21 MD 140	MAIN ST E & W			3,750
				1.21				
				1.25 MU 61	NORTH AVE	2	34I	
				1.29 MU 30	DEPAUL ST	2	32I	
				1.30 MU 40	IRISHTOWN RD			
				1.32 MU9190	CREEKSIDE DR			
				1.39 MU9190	CREEKSIDE DR	2	28I	
				1.44 MU 81	ST JOSEPHS LA	2	20I	

\* A,B = UNIMPROVED; C = GRADED & DRAINED; D,E = SOIL, GRAVEL, STONE; F,G = LOW TYPE BITUMINOUS;  
H,I = HIGH TYPE BITUMINOUS; J = CONCRETE; K = BRICK; L = BLOCK

STATE HIGHWAY ADMINISTRATION OF MARYLAND  
HIGHWAY INFORMATION SERVICES DIVISION  
DATA SUPPORT GROUP

STATE HIGHWAY LOCATION REFERENCE

ROUTE NUMBER.....US 15BU CONTINUED  
INVENTORY DIRECTION...NORTH  
NAME: N SETON AVE

COUNTY-FREDERICK  
SHA DISTRICT.....7  
DATE.....12/31/2001

SYSTEM	FUNCTIONAL CLASS	HWY TYPE	ACCESS CONTRL	MILEPOINT	MILEPOINT	DESCRIPTION	MARKED LANES	SURFACE WIDTH/TYPE*	AADT
SECONDARY U	RUR-MINOR COLLECTOR	UNDIVIDED	NONE	1.56	MU 31	FEDERAL AVE	2	20I	3,750
				1.56	MU 82	PROVINCIAL PKWY			
R				1.59		STRUC #10001 FLAT RUN			
				1.59		OUT CORP LMTS EMMITSBURG			
				1.62		SPEED LIMIT 40 MPH			
				2.16			2	24I	
		DIVIDED		2.31	MD 873	NO NAME	2	40I	
				2.34	US 15	CATOCTIN MOUNTAIN HWY			
				2.34	CO 42	WELTY RD (AHEAD)			

\*\*\*\*\*

ROUTE NUMBER.....US 15G  
INVENTORY DIRECTION...EAST  
NAME: BLUE MOUNTAIN RD

SECONDARY R	RUR-LOCAL	UNDIVIDED	NONE	0.00	CO 89	PRYOR RD (BACK)	2	24I	
				0.00	US 15	CATOCTIN MOUNTAIN HWY			
				0.06			2	22I	
				0.14	MD 806A	CATOCTIN FURNACE RD			
				0.14	CO 555	BLUE MOUNTAIN RD (AHEAD)			

\*\*\*\*\*

ROUTE NUMBER.....MD 17  
INVENTORY DIRECTION...NORTH  
NAME: S POTOMAC ST

SECONDARY R	URB-MINOR ARTERIAL	UNDIVIDED	NONE	0.00		BEGIN STRUCTURE IN VIRGINIA	2	26I	5,625
				0.00		STRUC #10024 POTOMAC RIVER			
				0.00		SPEED LIMIT 30 MPH			
				0.14		VIRGINIA ST/L			
U				0.17		IN CORP LMTS BRUNSWICK			
				0.36		R/R #CSX 141 362 A			
				0.39	MU 380	WALNUT ST			
				0.46	MU 350	W POTOMAC ST			
				0.48		END BR			
		DIVIDED		0.50			2	32J	
				0.52		SPUR TO MARYLAND AVE			
				0.54		BEGIN ROUNDABOUT	2	40J	
				0.55	MU 40	WEST B ST			7,200
				0.55	MU 340	PETERSVILLE RD			

\* A,B = UNIMPROVED; C = GRADED & DRAINED; D,E = SOIL, GRAVEL, STONE; F,G = LOW TYPE BITUMINOUS;  
H,I = HIGH TYPE BITUMINOUS; J = CONCRETE; K = BRICK; L = BLOCK

STATE HIGHWAY ADMINISTRATION OF MARYLAND  
HIGHWAY INFORMATION SERVICES DIVISION  
DATA SUPPORT GROUP

STATE HIGHWAY LOCATION REFERENCE

ROUTE NUMBER.....MD 17 CONTINUED  
INVENTORY DIRECTION....NORTH  
NAME: S POTOMAC ST

COUNTY-FREDERICK  
SHA DISTRICT.....7  
DATE.....12/31/2001

SYSTEM	FUNCTIONAL CLASS	HWY TYPE	ACCESS CONTRL	MILEPOINT	MILEPOINT DESCRIPTION	MARKED LANES	SURFACE WIDTH/TYPE*	AADT
SECONDARY U	URB-MINOR ARTERIAL		NONE	0.55 MU 320	MARYLAND AVE	2	40J	7,200
				0.55	BRUNSWICK ROUNDABOUT			
		DIVIDED		0.56	END ROUNDABOUT	2	32J	
		UNDIVIDED		0.58 MD 17A	PETERSVILLE RD	2	24I	
NAME: PETERSVILLE RD				0.58				
				0.58 MU 80	WEST C ST			
				0.76	SPEED LIMIT 40 MPH			
				0.85 MU 240	GREENWOOD ST			
				0.96 MU 100	CENTER ST			
				1.43	SPUR FR MD 79			
	RUR-MAJOR COLLECTOR			1.45	OUT CORP LMTS BRUNSWICK	3	36I	
NAME: BURKITTSVILLE RD				1.45				
				1.45	IN CORP LMTS ROSEMONT			
				1.45 MD 79	PETERSVILLE RD			
				1.45 MD 464	SOUDER RD			
				1.49		2	24I	
				1.51	SPUR TO MD 17			
				1.77	SPEED LIMIT 50 MPH			
R				1.80	OUT CORP LMTS ROSEMONT			
				2.34 MD 871G	ROSEMONT DR			
		DIVIDED		2.45				
				2.52		2	28I	
				2.54	BEGIN ROUNDABOUT	2	40I	
				2.55 MD 180	JEFFERSON PIKE			
				2.55	ROUNDABOUT			
		DIVIDED		2.56	END ROUNDABOUT	2	28I	
				2.58		2	24I	
		UNDIVIDED		2.61 RP134004	RAMP 4 FR MD 17 TO US 340	2	26I	
				2.63 RP134006	RAMP 6 FR US 340 TO MD 17			
				2.66 RP134003	RAMP 3 FR RAMP 6 TO MD 17			
				2.67 RP134005	RAMP 5 FR MD 17 TO RAMP 4			
				2.68	BEG BR			
				2.70 US 340	JEFFERSON NATIONAL PIKE			2,100
				2.70	STRUC #10114			
				2.70	EXIT #2			
				2.73	END BR			
				2.75 RP134001	RAMP 1 FR MD 17 TO RAMP 8			
				2.76 RP134007	RAMP 7 FR RAMP 2 TO MD 17			
				2.78 RP134008	RAMP 8 FR MD 17 TO US 340	2	24I	
				2.81 RP134002	RAMP 2 FR US 340 TO MD 17			
				2.88 CO 277	E MOUNTAIN RD			
				3.21		2	20I	

\* A,B = UNIMPROVED; C = GRADED & DRAINED; D,E = SOIL, GRAVEL, STONE; F,G = LOW TYPE BITUMINOUS;  
H,I = HIGH TYPE BITUMINOUS; J = CONCRETE; K = BRICK; L = BLOCK

STATE HIGHWAY ADMINISTRATION OF MARYLAND  
HIGHWAY INFORMATION SERVICES DIVISION  
DATA SUPPORT GROUP

STATE HIGHWAY LOCATION REFERENCE

ROUTE NUMBER.....MD 17 CONTINUED  
INVENTORY DIRECTION...NORTH  
NAME: BURKITTSTVILLE RD

COUNTY-FREDERICK  
SHA DISTRICT.....7  
DATE.....12/31/2001

SYSTEM	FUNCTIONAL CLASS	HWY TYPE	ACCESS CONTRL	MILEPOINT	MILEPOINT DESCRIPTION	MARKED LANES	SURFACE WIDTH/TYPE*	AADT
SECONDARY R	RUR-MAJOR COLLECTOR	UNDIVIDED	NONE	3.74	CO 273 BRENTLAND RD	2	20I	2,100
				4.61	CO 274 LEES LA			
				6.15	SPEED LIMIT 40 MPH			
				6.34	CO 276 BROWNSVILLE PASS RD			
				6.44	IN CORP LMTS BURKITTSTVILLE			
				6.44				
				6.65	SPEED LIMIT 25 MPH			
				6.79	MU 70 SEMINARY LA			
				6.80	MU 30 LAKESIDE DR			
				6.83		2	22L	
				6.85	MU 50 E&W MAIN ST			
				6.88	MU 20 E&W CEMETERY LA			
				6.94		2	22I	
				6.95	SPEED LIMIT 55 MPH			
				7.10	STRUC #10023			
				7.40	OUT CORP LMTS BURKITTSTVILLE			
				7.40				
				7.51		2	24I	
				8.16	CO 258 PICNIC WOODS RD			1,800
				8.61	CO 268 ARNOLD RD			
				9.33	CO1155 MORNING SIDE CT			
				9.47	MD 383 BROAD RUN JEFFERSON RD			5,500
				9.47	CO1156 SCHNEIDER DR			
				9.81	CO 217 BENNIES HILL RD			
				10.07	CO1370 HIGH HOPES DR			
				10.17	CO 265 QUEBEC SCHOOL RD			
				10.60	STRUC #10019 MIDDLE CREEK			
				11.62	STRUC #10018 CATOCTIN CREEK			
				12.08	CO 799 COUNTRYSIDE DR			
				12.28	CO1434 MAERK RD			
				12.30	IN CORP LMTS MIDDLETOWN			
				12.30				
				12.33	SPEED LIMIT 25 MPH			
				12.38	MU 70 JEFFERSON ST			
				12.38	CO 209 OLD MIDDLETOWN RD			
				12.60	MU 170 NO NAME			
				12.62		2	22I	
				12.78	MU 40 FRANKLIN ST			
				12.82	MU 5 BOILEAU DR			
				12.89	MU 150 WASHINGTON ST			
				12.93		2	25I	
				12.96	US 40AL E&W MAIN ST			3,063
				12.96				

\* A,B = UNIMPROVED; C = GRADED & DRAINED; D,E = SOIL, GRAVEL, STONE; F,G = LOW TYPE BITUMINOUS;  
H,I = HIGH TYPE BITUMINOUS; J = CONCRETE; K = BRICK; L = BLOCK



STATE HIGHWAY ADMINISTRATION OF MARYLAND  
HIGHWAY INFORMATION SERVICES DIVISION  
DATA SUPPORT GROUP

STATE HIGHWAY LOCATION REFERENCE

ROUTE NUMBER.....MD 17 CONTINUED  
INVENTORY DIRECTION....NORTH  
NAME: N CHURCH ST

COUNTY-FREDERICK  
SHA DISTRICT.....7  
DATE.....12/31/2001

SYSTEM	FUNCTIONAL CLASS	HWY TYPE	ACCESS CONTRL	MILEPOINT	MILEPOINT DESCRIPTION	MARKED LANES	SURFACE WIDTH/TYPE*	AADT
SECONDARY U	RUR-MAJOR COLLECTOR	UNDIVIDED	NONE	13.03 MU 50	W GREEN ST	2	22I	3,063
				13.03 MU 55	E GREEN ST			
				13.20	OUT CORP LMTS MIDDLETOWN			
				13.20				
				13.23	SPEED LIMIT 40 MPH			
				13.68 CO 244	PETE WILES RD			
				14.01	ATR STATION #0003			
				14.23 CO 144	VALLEY VIEW RD			
				15.91 CO 136	HARMONY RD			
				15.94	STRUC #10177 LITTLE CATOCTIN CREEK			
				15.98 CO 635	OLD HARMONY RD			
				16.52 CO1429	BIDLE HILL CT			
				16.91 CO 941	DAWN CT			
				17.12 CO 261	CUTTOFF RD			
				17.48	SPUR FR OLD HAGERSTOWN RD			
				17.53 CO 245	OLD HAGERSTOWN RD			6,525
				17.65	STRUC #10176 CATOCTIN CREEK			
				17.88		2	24I	
				18.00 CO1229	VENTRIE CT			
				18.05 CO 246	MILT SUMMERS RD			
		DIVIDED		18.08		4	50I	
				18.12 RP 7004	RAMP 4 FR MD 17 TO IS 70			
				18.12	IN CORP LMTS MYERSVILLE			
				18.17 RP 7006	RAMP 6 FR IS 70 TO MD 17			
				18.20 RP 7003	RAMP 3 FR RAMP 6 TO MD 17			
				18.20 RP 7005	RAMP 5 FR MD 17 TO RAMP 4			
				18.23	BEG BR			
				18.25 IS 70	EISENHOWER MEMORIAL HWY			12,025
				18.25	STRUC #10136			
				18.25	EXIT #42			
				18.28	END BR			
				18.31 RP 7001	RAMP 1 FR MD 17 TO RAMP 8			
				18.31 RP 7007	RAMP 7 FR RAMP 2 TO MD 17			
				18.34 RP 7002	RAMP 2 FR IS 70 TO MD 17			
				18.37 RP 7008	RAMP 8 FR MD 17 TO IS 70			
				18.42		2	50I	
				18.43	SPEED LIMIT 30 MPH			
		UNDIVIDED		18.47 MU 38	EAGLE BAY DR	2	33I	
				18.54		2	22I	
				18.75 MU 10	CEDAR ST			
				18.75				
				18.85 MU 40	POPLAR ST			

\* A,B = UNIMPROVED; C = GRADED & DRAINED; D,E = SOIL, GRAVEL, STONE; F,G = LOW TYPE BITUMINOUS;  
H,I = HIGH TYPE BITUMINOUS; J = CONCRETE; K = BRICK; L = BLOCK

STATE HIGHWAY ADMINISTRATION OF MARYLAND  
HIGHWAY INFORMATION SERVICES DIVISION  
DATA SUPPORT GROUP

STATE HIGHWAY LOCATION REFERENCE

ROUTE NUMBER.....MD 17 CONTINUED  
INVENTORY DIRECTION....NORTH  
NAME: MAIN ST

COUNTY-FREDERICK  
SHA DISTRICT.....7  
DATE.....12/31/2001

SYSTEM	FUNCTIONAL CLASS	HWY TYPE	ACCESS CONTRL	MILEPOINT	MILEPOINT	MILEPOINT DESCRIPTION	MARKED LANES	SURFACE WIDTH/TYPE*	AADT
SECONDARY U	RUR-MAJOR COLLECTOR	UNDIVIDED	NONE	18.92	MU 70	MONUMENT RD	2	22I	12,025
				18.97	OP 695	TROLLEY LA			
				19.02	MU 60	MAIN ST			
NAME: WOLFVILLE RD				19.02					
				19.03	MU 75	TROLLEY LA			
				19.10		SPEED LIMIT 40 MPH			
R				19.24		OUT CORP LMTS MYERSVILLE			
				19.30		STRUC #10164 LITTLE CATOCTIN CREEK	2	20I	
				19.45	US 40	BALTO NATIONAL PIKE			2,825
				19.58			2	22I	
				20.35		STRUC #10071 MIDDLE CREEK			
				20.37	CO 138	BITTLE RD			
				20.73	CO 122	E CHURCH HILL RD			
				21.08	CO 136	HARMONY RD			
				21.09		STRUC #10070 MIDDLE CREEK			
				21.10	CO 123	HARP HILL RD			
				21.43	CO 131	CROW ROCK RD			
				22.73	CO 124	MEETING HOUSE RD			
				22.98		STRUC #10069 MIDDLE CREEK	2	20I	
				23.00	CO 718	HIGHLAND SCHOOL RD			
				23.96	CO1282	DELAUTER RD			
				24.19	CO 98	MIDDLE POINT RD			
				24.20		STRUC #10068 MIDDLE CREEK			
				24.23			2	22I	
				24.78		STRUC #10067 MIDDLE CREEK			
				24.80	CO 109	SPRUCE RUN RD			
				25.28	CO 128	WILDCAT RD			
				25.30		SPUR TO WILDCAT RD			
				25.36		SPEED LIMIT 30 MPH			
				25.90	CO 123	HARP HILL RD			
				25.96	CO 692	PLEASANT WALK RD	2	24I	
				25.97	CO 16	STOTTLEMEYER RD			
				26.14			2	20I	
				26.20		SPEED LIMIT 40 MPH			
				26.30	CO 115	BLACK ROCK RD			
				26.35			2	24I	
				26.37		STRUC #10066 DRY RUN			
				26.62	CO 104	MARTIN RD			
				26.67			2	20I	
				27.24	CO 104	MARTIN RD			
				29.49	CO 101	GARFIELD SMITHSBURG RD			
				29.49	CO 113	LOY WOLFE RD			

\* A,B = UNIMPROVED; C = GRADED & DRAINED; D,E = SOIL, GRAVEL, STONE; F,G = LOW TYPE BITUMINOUS;  
H,I = HIGH TYPE BITUMINOUS; J = CONCRETE; K = BRICK; L = BLOCK

STATE HIGHWAY ADMINISTRATION OF MARYLAND  
HIGHWAY INFORMATION SERVICES DIVISION  
DATA SUPPORT GROUP

STATE HIGHWAY LOCATION REFERENCE

ROUTE NUMBER.....MD 17 CONTINUED  
INVENTORY DIRECTION...NORTH  
NAME: WOLFSVILLE RD

COUNTY-FREDERICK  
SHA DISTRICT.....7  
DATE.....12/31/2001

SYSTEM	FUNCTIONAL CLASS	HWY TYPE	ACCESS CONTRL	MILEPOINT	MILEPOINT DESCRIPTION	MARKED LANES	SURFACE WIDTH/TYPE*	AADT
SECONDARY R	RUR-MAJOR COLLECTOR	UNDIVIDED	NONE	29.49	WASHINGTON CO/L	2	20I	2,825
				29.49 CO 322	WOLFSVILLE RD (WASHINGTON CO)			

ROUTE NUMBER.....MD 17A  
INVENTORY DIRECTION...NORTH  
NAME: PETERSVILLE RD

SECONDARY U	URB-LOCAL	UNDIVIDED	NONE	0.00	ROAD END	2	20I	
				0.03 MU 80	WEST C ST			
				0.03 MD 17	PETERSVILLE RD			

ROUTE NUMBER.....MD 26  
INVENTORY DIRECTION...EAST  
NAME: LIBERTY RD

SECONDARY R	URB-FRWY/EXPWY	DIVIDED	PART	0.00	US 15	4	48I	31,275
				0.00	EXIT #9			
				0.11	US 15			
				0.11	STRUC #10097			
				0.13	SPEED LIMIT 55 MPH			
				0.21	R/R #MDOT 535 032 K			
				0.51	SPUR FR MD 355			
				0.54	MD 355			
				0.55	ROUTZAHN WAY/WORMANS MILL RD			
				0.55	SPUR TO MD 355			
			NONE	0.77	MD 850K (SB/L)			
	URB-OTHER PRIN ART			0.83	MD 850K			31,175
				1.00	MU1298			
				1.09	CO1217	5	60I	
				1.09	MU 998			
				1.11	TRADING LA			
				1.11	MONOCACY BLVD			
				1.25	CO 562			
				1.25	SPUR FR MU 0998			
				1.37	LONGMEADOW DR			
				1.37	SPEED LIMIT 50 MPH			
				1.44		4	48I	
				1.63	CO1311			
				1.63	MU1353			
				1.63	WATERSIDE DR			
				1.63	SEBASTIAN BLVD			
				1.97	BEG BR			
				2.00	STRUC #10025 MONOCACY RIVER			
				2.03	END BR			

\* A,B = UNIMPROVED; C = GRADED & DRAINED; D,E = SOIL, GRAVEL, STONE; F,G = LOW TYPE BITUMINOUS;  
H,I = HIGH TYPE BITUMINOUS; J = CONCRETE; K = BRICK; L = BLOCK

STATE HIGHWAY ADMINISTRATION OF MARYLAND  
HIGHWAY INFORMATION SERVICES DIVISION  
DATA SUPPORT GROUP

STATE HIGHWAY LOCATION REFERENCE

ROUTE NUMBER.....MD 26 CONTINUED  
INVENTORY DIRECTION....EAST  
NAME: LIBERTY RD

COUNTY-FREDERICK  
SHA DISTRICT.....7  
DATE.....12/31/2001

SYSTEM	FUNCTIONAL CLASS	HWY TYPE	ACCESS CONTRL	MILEPOINT	MILEPOINT DESCRIPTION	MARKED LANES	SURFACE WIDTH/TYPE*	AADT
SECONDARY R	URB-OTHER PRIN ART	DIVIDED	NONE	2.15	SPUR FR MD 194	4	48I	31,175
		UNDIVIDED		2.20 MD 194	WOODSBORO PIKE	2	24I	9,775
				2.23	SPUR TO MD 194			
	RUR-MINOR ARTERIAL			2.86	STRUC #10026 ISRAEL CREEK			
				3.90	SPEED LIMIT 35 MPH			
				4.16 CO 460	CRUM RD			
				4.39 CO 415	DANCE HALL RD			
				4.49 CO 446	KELLY RD			
				4.82 CO 445	OLD LIBERTY RD			
				4.86	SPEED LIMIT 55 MPH			
				5.37 CO 457	WATER ST RD			
				5.37 CO1459	OLD ANNAPOLIS RD			
				5.80 CO 445	OLD LIBERTY RD			
				6.96 CO 411	CHESTNUT GROVE RD			8,975
				8.28 CO 429	ARTIE KEMP RD			
				8.83	SPEED LIMIT 30 MPH			
				9.03 CO 487	SOUTH ST			
				9.15 CO 430	DAYSVILLE RD			
				9.35 CO 486	MILL ST			9,975
				9.35 MD 550	WOODSBORO RD			
				9.47 CO 488	TRAMMELS ALLEY			
				9.69 MD 75	WALNUT ST/CHURCH ST			
				10.00 CO1710	LIBERTY EAST RUN			
				10.09	SPUR FR MD 31			
				10.11 MD 31	NEW WINDSOR RD			5,275
				10.12	SPUR TO MD 31			
				10.27 CO1060	LIBERTY KNOLLS CT			
				10.27 CO 432	DOLLY HYDE RD			
				10.29	SPEED LIMIT 55 MPH			
				10.45	STRUC #10027 DOLLYHYDE CREEK			
				10.94 CO1085	FOX RIDGE DR			
				11.56 CO 469	BESSIE CLEMSON RD			
				11.78 CO 444	MAPLEVILLE RD			
				12.47 CO 440	UNIONVILLE RD			
				12.73	STRUC #10167 N FORK LINGANORE CRK			
				12.77 CO 468	CLEMSONVILLE RD			4,875
				12.95	STRUC #10168 N FORK LINGANORE CRK			
				13.53 CO 442	ALBAUGH RD			
				14.03	STRUC #10028 N FORK LINGANORE CRK			
				14.41 CO 440	UNIONVILLE RD			
				16.28 CO1059	PAWNEE DR			
				16.56 CO 273	BUFFALO RD (CARROLL CO)			

\* A,B = UNIMPROVED; C = GRADED & DRAINED; D,E = SOIL, GRAVEL, STONE; F,G = LOW TYPE BITUMINOUS;  
H,I = HIGH TYPE BITUMINOUS; J = CONCRETE; K = BRICK; L = BLOCK

STATE HIGHWAY ADMINISTRATION OF MARYLAND  
HIGHWAY INFORMATION SERVICES DIVISION  
DATA SUPPORT GROUP

STATE HIGHWAY LOCATION REFERENCE

ROUTE NUMBER.....MD 26 CONTINUED  
INVENTORY DIRECTION....EAST  
NAME: LIBERTY RD

COUNTY-FREDERICK  
SHA DISTRICT.....7  
DATE.....12/31/2001

SYSTEM	FUNCTIONAL CLASS	HWY TYPE	ACCESS CONTRL	MILEPOINT	MILEPOINT DESCRIPTION	MARKED LANES	SURFACE WIDTH/TYPE*	AADT
SECONDARY R	RUR-MINOR ARTERIAL	UNDIVIDED	NONE	16.56	CARROLL CO/L	2	24I	4,875

\*\*\*\*\*

ROUTE NUMBER.....MD 27  
INVENTORY DIRECTION....NORTH  
NAME: RIDGE RD

SECONDARY R	URB-OTHER PRIN ART	UNDIVIDED	NONE	0.00		2	22I	19,150
				0.00	CO 402			
				0.02				
		DIVIDED		0.05		2	25I	
				0.08		3	40I	
				0.14	CO 914	4	48I	
				0.14	MD 144A			
				0.20				
				0.28				

\*\*\*\*\*

ROUTE NUMBER.....MD 28  
INVENTORY DIRECTION....EAST  
NAME: CLAY ST

SECONDARY R	RUR-MINOR ARTERIAL	UNDIVIDED	NONE	0.00	US 15	2	30I	5,775
				0.02		2	24I	
				0.02				
				0.05	CO 294			
				0.05	OP 18			
				0.05				
				0.19	CO 328			
				0.27	CO1212			
				0.44	CO1543			
				0.70	CO1227			
				0.80				
				0.82	CO 300			
				0.85				
				1.05				
				1.36				
				1.40				
				1.58	CO 330			
				1.94				

\* A,B = UNIMPROVED; C = GRADED & DRAINED; D,E = SOIL, GRAVEL, STONE; F,G = LOW TYPE BITUMINOUS;  
H,I = HIGH TYPE BITUMINOUS; J = CONCRETE; K = BRICK; L = BLOCK

STATE HIGHWAY ADMINISTRATION OF MARYLAND  
HIGHWAY INFORMATION SERVICES DIVISION  
DATA SUPPORT GROUP

STATE HIGHWAY LOCATION REFERENCE

ROUTE NUMBER.....MD 28 CONTINUED  
INVENTORY DIRECTION....EAST  
NAME: TUSCARORA RD

COUNTY-FREDERICK  
SHA DISTRICT.....7  
DATE.....12/31/2001

SYSTEM	FUNCTIONAL CLASS	HWY TYPE	ACCESS CONTRL	MILEPOINT	MILEPOINT DESCRIPTION	MARKED LANES	SURFACE WIDTH/TYPE*	AADT
SECONDARY R	RUR-MINOR ARTERIAL	UNDIVIDED	NONE	2.07	CO 330 OLD LICKSVILLE RD	2	24I	5,775
				2.57	CO 728 PLEASANT VIEW RD			3,275
				2.88	STRUC #10014 TUSCARORA CREEK			
				3.86	CO 324 NEW DESIGN RD			
				3.86	CO 647 NEW DESIGN RD			
				4.05	SPEED LIMIT 35 MPH			
				4.29	CO 334 CHICK RD			
				4.29	CO 335 NOLANDS FERRY RD			
				4.73	MD 85 BUCKEYSTOWN PIKE			6,275
NAME: DICKERSON RD				4.73				
				4.78	SPEED LIMIT 50 MPH			
				5.30	CO 326 GREENFIELD RD			
				6.21	CO 332 PARK MILLS RD			
				6.49	BEG BR			
				6.52	STRUC #10029 MONOCACY RIVER			
				6.58	END BR			
				7.47	SPUR FR DOCTOR BELT RD			
				7.50	CO 568 DOCTOR BELT RD			
				7.50	MONTGOMERY CO/L			

ROUTE NUMBER.....MD 31  
INVENTORY DIRECTION....EAST  
NAME: NEW WINDSOR RD

SECONDARY R	RUR-MINOR ARTERIAL	UNDIVIDED	NONE	0.00	MD 26 LIBERTY RD	2	24I	2,975
				0.01	SPUR FR MD 26			
				0.01	SPUR TO MD 26			
				0.15	SPEED LIMIT 50 MPH			
				0.67	CO 441 FOUNTAIN SCHOOL RD			
				1.80	CO 469 BESSIE CLEMSON RD			
				1.94		2	22I	
				2.45	CO 466 COPPERMINE RD			
				3.13	CO 468 CLEMSONVILLE RD			3,000
				3.19		2	20I	
				4.02	CO 470 MCKINSTRY MILL RD			
				4.36	CO 442 ALBAUGH RD			
				4.48	CO 734 TOLL RD			
				4.49	CO 438 OAK ORCHARD RD			
				5.08	SPEED LIMIT 40 MPH			
				5.33	CO 870 HEMP AVE			

\* A,B = UNIMPROVED; C = GRADED & DRAINED; D,E = SOIL, GRAVEL, STONE; F,G = LOW TYPE BITUMINOUS;  
H,I = HIGH TYPE BITUMINOUS; J = CONCRETE; K = BRICK; L = BLOCK

STATE HIGHWAY ADMINISTRATION OF MARYLAND  
HIGHWAY INFORMATION SERVICES DIVISION  
DATA SUPPORT GROUP

STATE HIGHWAY LOCATION REFERENCE

ROUTE NUMBER.....MD 31 CONTINUED  
INVENTORY DIRECTION....EAST  
NAME: NEW WINDSOR RD

COUNTY-FREDERICK  
SHA DISTRICT.....7  
DATE.....12/31/2001

SYSTEM	FUNCTIONAL CLASS	HWY TYPE	ACCESS CONTRL	MILEPOINT	MILEPOINT DESCRIPTION	MARKED LANES	SURFACE WIDTH/TYPE*	AADT
SECONDARY R	RUR-MINOR ARTERIAL	UNDIVIDED	NONE	5.33 CO 734	TOLL RD	2	20I	3,000
				5.57 OP 23	PARSONAGE LA			
				6.60	STRUC #6008 SAMS CREEK			
				6.60	CARROLL CO/L			

\*\*\*\*\*

ROUTE NUMBER.....US 40  
INVENTORY DIRECTION....EAST  
NAME: BALTO NATIONAL PIKE

SECONDARY R	RUR-MAJOR COLLECTOR	UNDIVIDED	NONE	0.00	WASHINGTON CO/L	2	24I	6,375
				0.01	END BR			
				0.08	SPEED LIMIT 50 MPH			
				0.24 CO 717	CANADA HILL RD			
				0.61 CO 692	PLEASANT WALK RD			4,475
				1.70 CO 116	EASTERDAY RD			
				2.55	ENT TO SHA SALT BIN			
				2.62 CO 125	CHURCH HILL RD			
				2.81 MU 31	DEERWOODS PL			
				2.94	STRUC #10030 LITTLE CATOCTIN CREEK			
				3.11 MD 17	WOLFSVILLE RD			4,375
				3.23	STRUC #10031 MIDDLE CREEK			
				3.92 CO1447	POND RUN CT			
				4.54 CO 140	BRETHREN CHURCH RD			
				5.10 CO 136	HARMONY RD			
				5.12	STRUC #10032 LITTLE CATOCTIN CREEK			
				6.06 CO 139	HOLLOW RD			
				6.35	STRUC #10033 HAWBOTTOM BRANCH			
				6.51 CO 142	HAWBOTTOM RD			
				6.72 CO1290	PACIFIC DR			
				7.18 CO1072	ROSEBUD CT			
				7.18 CO 241	HOLLOW RD			
				8.05 CO 143	SHOOKSTOWN RD			
				8.12 CO 237	RIDGE RD			
				8.80 CO 97	GAMBRILL PARK RD			6,475
		DIVIDED		10.10				
				10.35	BEG BR			
				10.36 RP 7002	RAMP 2 FR US 40 TO IS 70			
				10.36	STRUC #10146			
				10.38	END BR			
				10.45 CO 621	KEHNE RD			

\* A,B = UNIMPROVED; C = GRADED & DRAINED; D,E = SOIL, GRAVEL, STONE; F,G = LOW TYPE BITUMINOUS;  
H,I = HIGH TYPE BITUMINOUS; J = CONCRETE; K = BRICK; L = BLOCK

STATE HIGHWAY ADMINISTRATION OF MARYLAND  
HIGHWAY INFORMATION SERVICES DIVISION  
DATA SUPPORT GROUP

STATE HIGHWAY LOCATION REFERENCE

ROUTE NUMBER.....US 40 CONTINUED  
INVENTORY DIRECTION....EAST  
NAME: BALTO NATIONAL PIKE

COUNTY-FREDERICK  
SHA DISTRICT.....7  
DATE.....12/31/2001

SYSTEM	FUNCTIONAL CLASS	HWY TYPE	ACCESS CONTRL	MILEPOINT	MILEPOINT DESCRIPTION	MARKED LANES	SURFACE WIDTH/TYPE*	AADT
SECONDARY R	RUR-MAJOR COLLECTOR	DIVIDED	NONE	10.48	RP 7002 RAMP 2 FR US 40 TO IS 70	2	24I	6,475
				10.49	RP 7005 RAMP 5 FR IS 70 TO US 40	3	36I	24,475
				10.49	EXIT #48			
	URB-MINOR ARTERIAL			10.66	CO 196 BOWERS RD	4	48I	
				10.66	STRUC #10148 MEDIAN CROSSOVER			
				10.95	CO 146 BOWERS RD			
				11.06	CO 195 ROCK CREEK DR			
				11.07	STRUC #10034 ROCK CREEK			
				11.19	CO 225 BLENTLINGER RD			
U				11.22	IN CORP LMTS FREDERICK			
NAME: W PATRICK ST				11.22				
				11.40	MU1115 OLD CAMP RD			
				11.66		5	60I	
R				11.67	US 40 AL (WB/L)			
				11.67	OUT CORP LMTS FREDERICK			
				11.73	MU1545 WAVERLEY DR	4	48I	
U				11.77	IN CORP LMTS FREDERICK			
URB-OTHER PRIN ART				11.78	US 40AL OLD NATIONAL PIKE	5	60I	48,375
				11.81	SPEED LIMIT 45 MPH			
				11.84	STRUC #10035 ROCK CREEK			
				11.90	SPEED LIMIT 45 MPH			
				11.92	CO 848 GROVE HILL RD	6	72I	
				12.15	MU 925 MCCAIN DR			
				12.28	MU1575 WILLOWDALE DR			
				12.56	OP 353 HILLCREST DR			
				12.81	MU 725 HOKE PL			
				12.97	MU 90 BAUGHMANS LA	5	60I	
				12.97	MU 820 LINDEN AVE			
				13.03	RP101506 RAMP 6 FR US 40 TO US 40			
				13.06	RP101508 RAMP 8 FR US 15 TO US 40			
				13.10	RP101507 RAMP 7 FR US 40 TO US 15			
				13.13	RP101505 RAMP 5 FR US 40 TO US 40			
PRIMARY	URB-FRWY/EXPWY		FULL	13.17	MD 144FA W PATRICK ST	4	48I	103,575
NAME: FREDERICK FREEWAY				13.17				
				13.17	US 15 FREDERICK FREEWAY (BACK)			
				13.17	EXIT #6			
				13.23	RP101505 RAMP 5 FR US 40 TO US 40			
				13.34	RP101506 RAMP 6 FR US 40 TO US 40			
				13.35	RP101504 RAMP 4 FR US 40 TO MD 144FA			
				13.73	RP101508 RAMP 8 FR US 40 TO RAMP 9			
				13.79	RP101502 RAMP 2 FR US 15B TO US 40			
				13.85	RP101507 RAMP 7 FR US 15 TO US 40			

\* A,B = UNIMPROVED; C = GRADED & DRAINED; D,E = SOIL, GRAVEL, STONE; F,G = LOW TYPE BITUMINOUS;  
H,I = HIGH TYPE BITUMINOUS; J = CONCRETE; K = BRICK; L = BLOCK



STATE HIGHWAY ADMINISTRATION OF MARYLAND  
HIGHWAY INFORMATION SERVICES DIVISION  
DATA SUPPORT GROUP

STATE HIGHWAY LOCATION REFERENCE

ROUTE NUMBER.....US 40 CONTINUED  
INVENTORY DIRECTION....EAST  
NAME: FREDERICK FREEWAY

COUNTY-FREDERICK  
SHA DISTRICT.....7  
DATE.....12/31/2001

SYSTEM	FUNCTIONAL CLASS	HWY TYPE	ACCESS CONTRL	MILEPOINT	MILEPOINT DESCRIPTION	MARKED LANES	SURFACE WIDTH/TYPE*	AADT
PRIMARY	U URB-FRWY/EXPWY	DIVIDED	FULL	13.86	RP101501 RAMP 1 FR US 40 TO US 15B	4	48I	103,575
				13.90	US 15 FREDERICK FREEWAY			88,175
				13.90	US 15B S JEFFERSON ST			
				13.90	STRUC #10102			
				13.90	EXIT #5			
				13.94	RP101505 RAMP 5 FR US 40 TO US 15			
				14.06	RP101504 RAMP 4 FR US 40 TO US 15B			
				14.17	RP101509 RAMP 9 FR US 40 TO RAMP 7			
				14.31	RP 7002 RAMP 2 FR IS 70 TO US 40			
				14.32	RP 7005 RAMP 5 FR US 40 TO IS 70			
				14.52	EXIT #53			
				14.52	IS 70 EISENHOWER MEMORIAL HWY			
				14.52	STRUC #10137			
				14.52	IS 270 EISENHOWER MEMORIAL HWY (AHEAD)			

ROUTE NUMBER.....US 40AL  
INVENTORY DIRECTION....EAST  
NAME: OLD NATIONAL PIKE

SECONDARY	R RUR-MINOR ARTERIAL	UNDIVIDED	NONE	0.00	WASHINGTON CO/L	2	38I	5,175
				0.03		2	24I	
				0.11	CO 254 DAHLGREN RD			
				1.11	CO 259 FOX GAP RD			
				1.14	SPEED LIMIT 40 MPH			
				2.08	CO 726 BOLIVAR RD			9,375
				2.08	CO 251 MT TABOR RD			
				2.83	CO 260 SHANK RD			
				3.29	STRUC #10283XO CATOCTIN CREEK			
				4.00	CO 257 MARKER RD			
				4.05	STRUC #10040 CATOCTIN CREEK			
				4.08	CO 245 OLD HAGERSTOWN RD			
				4.22	MU 65 IVY HILL DR			
				4.32	CO1264 BROOK RIDGE DR			
				4.42		2	22I	
	U			4.48	IN CORP LMTS MIDDLETOWN			
NAME: W MAIN ST				4.48				
				4.48	MU 72 KNOLL SIDE LA			
				4.53		2	24I	
				4.58	SPEED LIMIT 25 MPH			
				4.59	MU 28 EASTERN CIR			

\* A,B = UNIMPROVED; C = GRADED & DRAINED; D,E = SOIL, GRAVEL, STONE; F,G = LOW TYPE BITUMINOUS;  
H,I = HIGH TYPE BITUMINOUS; J = CONCRETE; K = BRICK; L = BLOCK

STATE HIGHWAY ADMINISTRATION OF MARYLAND  
HIGHWAY INFORMATION SERVICES DIVISION  
DATA SUPPORT GROUP

STATE HIGHWAY LOCATION REFERENCE

ROUTE NUMBER.....US 40AL CONTINUED  
INVENTORY DIRECTION....EAST  
NAME: W MAIN ST

COUNTY-FREDERICK  
SHA DISTRICT.....7  
DATE.....12/31/2001

SYSTEM	FUNCTIONAL CLASS	HWY TYPE	ACCESS CONTRL	MILEPOINT	MILEPOINT DESCRIPTION	MARKED LANES	SURFACE WIDTH/TYPE*	AADT
SECONDARY U	RUR-MINOR ARTERIAL	UNDIVIDED	NONE	4.59 MU 121	NORTH POINTE TERR	2	24I	9,375
				4.81 MU 73	KOOGLE DR			
				4.84 MU 145	SUMMERS DR			
				4.86 MU 140	WALNUT ST			
				4.89 MU 15	BUSSARD DR			
				4.94 MU 160	WILLOW ST			
				4.99 MU 30	ELM ST			
				5.05 MU 70	JEFFERSON ST			
				5.09 MU 105	MAINS ALLEY			
				5.11 MU 45	GARAGE DR			
				5.13 MD 17	N&S CHURCH ST			11,875
				5.13				
				5.33 MU 130	PROSPECT ST			
				5.35 MU8090	ALLEY I			
		DIVIDED		5.45 MU 10	BROAD ST	2	22I	
				5.53 MU 55	E GREEN ST			
				5.57 MU8050	ALLEY E			
		UNDIVIDED		5.61 MU 60	HIGH ST	2	24I	
				5.66 MU 120	PINE AVE			
				5.78	SPEED LIMIT 35 MPH			
				5.79 MU 100	LOMBARDY DR			
				5.79 MU 20	CONE BRANCH DR			
				5.91 MU 75	LARCH LA			
				6.01 CO 574	COBLENTZ RD			
				6.16	SPEED LIMIT 45 MPH			
				6.21 MU 116	MIDDLETOWN PKWY			
				6.32	OUT CORP LMTS MIDDLETOWN			
				6.32				
		CTL		6.68 CO 139	HOLLOW RD			
		UNDIVIDED		6.76				
				6.97 CO 661	BEECHTREE DR			
				7.12 CO1011	WILLOW TREE DR S			
				7.12 CO 641	WILLOW TREE DR N			
		DIVIDED		7.26				
				7.40 CO 290	FERN LA			
				7.40 CO 789	DOGWOOD LA			
		UNDIVIDED		7.45		3	36I	
				7.68	SPEED LIMIT 35 MPH			
				7.84 CO 237	RIDGE RD			19,075
				7.87 CO 725	MARYLAND AVE			
				7.92 CO 236	URNER AVE			
				8.02		2	24I	

\* A,B = UNIMPROVED; C = GRADED & DRAINED; D,E = SOIL, GRAVEL, STONE; F,G = LOW TYPE BITUMINOUS;  
H,I = HIGH TYPE BITUMINOUS; J = CONCRETE; K = BRICK; L = BLOCK

STATE HIGHWAY ADMINISTRATION OF MARYLAND  
HIGHWAY INFORMATION SERVICES DIVISION  
DATA SUPPORT GROUP

STATE HIGHWAY LOCATION REFERENCE

ROUTE NUMBER.....US 40AL CONTINUED  
INVENTORY DIRECTION....EAST  
NAME: OLD NATIONAL PIKE

COUNTY-FREDERICK  
SHA DISTRICT.....7  
DATE.....12/31/2001

SYSTEM	FUNCTIONAL CLASS	HWY TYPE	ACCESS CONTRL	MILEPOINT	MILEPOINT DESCRIPTION	MARKED LANES	SURFACE WIDTH/TYPE*	AADT
SECONDARY R	RUR-MINOR ARTERIAL	CTL	NONE	8.34		3	36I	19,075
				8.49	CO 243 EDGEMONT RD			
				8.70	SPEED LIMIT 40 MPH			
		DIVIDED		8.81	CO 204 S CLIFTON RD	4	48I	
				8.85	RP 7006 RAMP 6 FR US 40 AL TO IS 70			
				8.92	RP 7007 RAMP 7 FR US 40 AL TO RAMP 6			
	URB-OTHER PRIN ART			8.96	IS 70 EISENHOWER MEMORIAL HWY			11,875
				8.96	STRUC #10131			
				8.96	EXIT #49			
				9.06	RP 7004 RAMP 4 FR IS 70 TO US 40 AL			
				9.12	CO 618 N CLIFTON RD			
		UNDIVIDED		9.19	CO 619 SUMMERWOOD DR	2	24I	
				9.23	OP 713 HOLTER VISTA DR			
		CTL		9.25				
				9.27	SPEED LIMIT 40 MPH			
				9.73	CO 225 BLENTLINGER RD			
		UNDIVIDED		9.76				
				9.92	MU1115 OLD CAMP RD			
				10.03	CO 226 MT PHILLIP RD			
		DIVIDED		10.18		2	34I	
				10.29		2	26I	
				10.33	US 40 W PATRICK ST			

\*\*\*\*\*

ROUTE NUMBER.....IS 70  
INVENTORY DIRECTION....EAST  
NAME: EISENHOWER MEMORIAL HWY

PRIMARY R	RUR-INTERSTATE	DIVIDED	FULL	0.00	WASHINGTON CO/L	6	72I	75,750
				0.02	STRUC #10132 APPALACHIAN TRAIL			
				0.34	ENT TO REST AREA (EB/L)			
				0.47	EXIT FR REST AREA (WB/L)			
				0.50		5	60I	
				0.71	INTERSTATE MILE MARKER 39.0			
				0.85	EXIT FR REST AREA (EB/L)			
				1.03	ENT TO REST AREA (WB/L)			
				1.57	BEG BR			
				1.59	CO 248 MONUMENT RD			
				1.59	STRUC #10133			
				1.61	END BR			
				1.69	TRAVEL ADVISORY SIGN			

\* A,B = UNIMPROVED; C = GRADED & DRAINED; D,E = SOIL, GRAVEL, STONE; F,G = LOW TYPE BITUMINOUS;  
H,I = HIGH TYPE BITUMINOUS; J = CONCRETE; K = BRICK; L = BLOCK

STATE HIGHWAY ADMINISTRATION OF MARYLAND  
HIGHWAY INFORMATION SERVICES DIVISION  
DATA SUPPORT GROUP

STATE HIGHWAY LOCATION REFERENCE

ROUTE NUMBER.....IS 70 CONTINUED  
INVENTORY DIRECTION....EAST  
NAME: EISENHOWER MEMORIAL HWY

COUNTY-FREDERICK  
SHA DISTRICT.....7  
DATE.....12/31/2001

SYSTEM	FUNCTIONAL CLASS	HWY TYPE	ACCESS CONTRL	MILEPOINT	MILEPOINT DESCRIPTION	MARKED LANES	SURFACE WIDTH/TYPE*	AADT
PRIMARY	R	RUR-INTERSTATE	DIVIDED FULL	1.70	INTERSTATE MILE MARKER 40.0	5	60I	75,750
				2.42	BEG BR			
				2.44	CO 251 MT TABOR RD			
				2.44	STRUC #10134			
				2.45	END BR			
				2.70	INTERSTATE MILE MARKER 41.0			
				3.29	STRUC #10135 GRINDSTONE RUN	4	48I	
				3.36	RP 7008 RAMP 8 FR MD 17 TO IS 70			
				3.41	RP 7006 RAMP 6 FR IS 70 TO MD 17			
	U			3.45	IN CORP LMTS MYERSVILLE			
				3.59	MD 17 MYERSVILLE MIDDLETOWN RD			56,120
				3.59	STRUC #10136			
				3.59	EXIT #42			
				3.69	INTERSTATE MILE MARKER 42.0			
	R			3.73	OUT CORP LMTS MYERSVILLE			
				3.76	RP 7002 RAMP 2 FR IS 70 TO MD 17			
				3.90	RP 7004 RAMP 4 FR MD 17 TO IS 70			
				4.18	BEG BR			
				4.19	STRUC #10130 CATOCTIN CREEK			
				4.21	END BR			
				4.36	SPEED LIMIT 65 MPH			
				4.50		5	60I	
				4.69	INTERSTATE MILE MARKER 43.0			
				5.20		4	48I	
				5.52	BEG BR			
				5.55	CO 136 HARMONY RD			
				5.55	STRUC #10129			
				5.58	END BR			
				5.70	INTERSTATE MILE MARKER 44.0			
				5.86		5	60I	
				6.15	ATR STATION #0021			
				6.70	INTERSTATE MILE MARKER 45.0			
				7.71	INTERSTATE MILE MARKER 46.0			
				7.76	BEG BR			
				7.77	CO 139 HOLLOW RD			
				7.77	STRUC #10127			
				7.79	END BR			
				8.65		6	72I	
				8.68	INTERSTATE MILE MARKER 47.0			
				8.82		5	60I	
				8.87	CO 237 RIDGE RD			
				8.87	STRUC #10155			

\* A,B = UNIMPROVED; C = GRADED & DRAINED; D,E = SOIL, GRAVEL, STONE; F,G = LOW TYPE BITUMINOUS;  
H,I = HIGH TYPE BITUMINOUS; J = CONCRETE; K = BRICK; L = BLOCK

STATE HIGHWAY ADMINISTRATION OF MARYLAND  
HIGHWAY INFORMATION SERVICES DIVISION  
DATA SUPPORT GROUP

STATE HIGHWAY LOCATION REFERENCE

ROUTE NUMBER.....IS 70 CONTINUED  
INVENTORY DIRECTION....EAST  
NAME: EISENHOWER MEMORIAL HWY

COUNTY-FREDERICK  
SHA DISTRICT.....7  
DATE.....12/31/2001

SYSTEM	FUNCTIONAL CLASS	HWY TYPE	ACCESS CONTRL	MILEPOINT	MILEPOINT DESCRIPTION	MARKED LANES	SURFACE WIDTH/TYPE*	AADT
PRIMARY	RUR-INTERSTATE	DIVIDED	FULL	9.71	INTERSTATE MILE MARKER 48.0	5	60I	56,120
				9.99	RP 7005 RAMP 5 FR IS 70 TO US 40			
				10.10	RP 7002 RAMP 2 FR US 40 TO IS 70			
				10.44	BEG BR			
				10.46	RP 7005 RAMP 5 FR IS 70 TO US 40			61,950
				10.46	STRUC #10145			
				10.46	EXIT #48			
				10.47	END BR			
				10.71	INTERSTATE MILE MARKER 49.0			
				10.72	BEG BR			
				10.74	US 40AL OLD NATIONAL PIKE			69,050
				10.74	STRUC #10131			
				10.74	EXIT #49			
				10.76	END BR			
				11.01	RP 7006 RAMP 6 FR US 40 AL TO IS 70			
				11.04	RP 7004 RAMP 4 FR IS 70 TO US 40 AL			
				11.57		4	48I	
				11.63	CO 226 MT PHILLIP RD			
				11.63	STRUC #10126			
				11.69	INTERSTATE MILE MARKER 50.0			
				12.71	INTERSTATE MILE MARKER 51.0			
				12.83	SPEED LIMIT 55 MPH			
				13.08	VARIABLE MESSAGE SIGN #720 (NB/L)			
				13.39	MD 180 JEFFERSON PIKE			
				13.39	STRUC #10144			
				13.45	RP 7006 RAMP 6 FR IS 70 TO RAMP 7			
				13.49	RP 7008 RAMP 8 FR RAMP 7 TO IS 70			
				13.66	BEG BR			
				13.67	RP 7007 RAMP 7 FR IS 70 TO US 15			
				13.67	STRUC #10142			
				13.68	END BR			
				13.74	BEG BR			
	URB-INTERSTATE			13.76	US 15 JEFFERSON NATIONAL PIKE			73,750
				13.76	STRUC #10141			
				13.76	EXIT #52			
				13.78	END BR			
				13.80	RP 7003 RAMP 3 FR IS 70 TO US 15			
				13.94	BEG BR			
				13.96	MD 351 BALLENGER CREEK PIKE			
				13.96	STRUC #10128			
				13.97	IN CORP LMTS FREDERICK			
				13.97	END BR			

\* A,B = UNIMPROVED; C = GRADED & DRAINED; D,E = SOIL, GRAVEL, STONE; F,G = LOW TYPE BITUMINOUS;  
H,I = HIGH TYPE BITUMINOUS; J = CONCRETE; K = BRICK; L = BLOCK

STATE HIGHWAY ADMINISTRATION OF MARYLAND  
HIGHWAY INFORMATION SERVICES DIVISION  
DATA SUPPORT GROUP

STATE HIGHWAY LOCATION REFERENCE

ROUTE NUMBER.....IS 70 CONTINUED  
INVENTORY DIRECTION....EAST  
NAME: EISENHOWER MEMORIAL HWY

COUNTY-FREDERICK  
SHA DISTRICT.....7  
DATE.....12/31/2001

SYSTEM	FUNCTIONAL CLASS	HWY TYPE	ACCESS CONTRL	MILEPOINT	MILEPOINT DESCRIPTION	MARKED LANES	SURFACE WIDTH/TYPE*	AADT
PRIMARY	U	URB-INTERSTATE	DIVIDED FULL	14.04	RP 7007 RAMP 7 FR IS 70 TO US 15	4	48I	73,750
				14.12	RP 7004 RAMP 4 FR US 15 TO IS 70			
				14.46	RP 7005 RAMP 5 FR US 40 TO IS 70			
				14.46	STRUC #10138			
				14.46	RP 7006 RAMP 6 FR IS 70 TO IS 270			
				14.48		6	72I	
				14.60	RP 7005 RAMP 5 FR US 40 TO IS 70			
				14.63	BEG BR	4	48I	
				14.65	US 40 BALTO NATIONAL PIKE			69,750
NAME: BALTO NATIONAL PIKE				14.65				
				14.65	IS 270 EISENHOWER MEMORIAL HWY			
				14.65	STRUC #10103			
				14.65	STRUC #10137			
				14.65	EXIT #53			
				14.67	END BR			
				14.68	RP 7001 RAMP 1 FR IS 270 TO IS 70			
				14.71	INTERSTATE MILE MARKER 53.0			
				14.74	RP 7001 RAMP 1 FR IS 270 TO IS 70			
				14.74	STRUC #10122			
				14.94	RP 7002 RAMP 2 FR IS 70 TO US 40			
R				14.96	OUT CORP LMTS FREDERICK			
				14.97	CO 324 NEW DESIGN RD			
				14.97	STRUC #10104			
				15.24	RP 7006 RAMP 6 FR IS 70 TO MD 355			
				15.34	RP 7008 RAMP 8 FR MD 914 A TO IS 70			
				15.40	RP 7007 RAMP 7 FR IS 70 TO MD 914 A			
				15.40	RP 7005 RAMP 5 FR MD 355 TO IS 70			
				15.48	MD 355 URBANA PIKE			68,450
				15.48	STRUC #10105			
				15.48	EXIT #54			
U				16.05	IN CORP LMTS FREDERICK			
				16.34	BEG BR			
				16.36	MU1405 E SOUTH ST			52,450
				16.36	STRUC #10106			
				16.36	EXIT #55			
				16.37	END BR			
				16.42	RP 7003 RAMP 3 FR IS 70 TO MU 1405			
				16.45	RP 7001 RAMP 1 FR MU 0996 TO IS 70			
R				16.47	OUT CORP LMTS FREDERICK			
				16.55	RP 7002 RAMP 2 FR IS 70 TO MU 0996			
				16.57	RP 7004 RAMP 4 FR MU 1405 TO IS 70			
				16.89	MD 144FA E PATRICK ST/OLD NATIONAL PIKE			

\* A,B = UNIMPROVED; C = GRADED & DRAINED; D,E = SOIL, GRAVEL, STONE; F,G = LOW TYPE BITUMINOUS;  
H,I = HIGH TYPE BITUMINOUS; J = CONCRETE; K = BRICK; L = BLOCK

STATE HIGHWAY ADMINISTRATION OF MARYLAND  
HIGHWAY INFORMATION SERVICES DIVISION  
DATA SUPPORT GROUP

STATE HIGHWAY LOCATION REFERENCE

ROUTE NUMBER.....IS 70 CONTINUED  
INVENTORY DIRECTION....EAST  
NAME: BALTO NATIONAL PIKE

COUNTY -FREDERICK  
SHA DISTRICT.....7  
DATE.....12/31/2001

SYSTEM	FUNCTIONAL CLASS	HWY TYPE	ACCESS CONTRL	MILEPOINT	MILEPOINT DESCRIPTION	MARKED LANES	SURFACE WIDTH/TYPE*	AADT
PRIMARY	R URB-INTERSTATE	DIVIDED	FULL	16.89	STRUC #10107	4	48I	52,450
				16.89	EXIT #56			
				16.98	INTERSTATE MILE MARKER 56.0			
				17.04		6	72I	
				17.17	RP 7006 RAMP 6 FR IS 70 TO MD 144 FA			
				17.19	RP 7002 RAMP 2 FR IS 70 TO MD 144 FA			
				17.29	RP 7005 RAMP 5 FR MD 144 FA TO IS 70			53,883
				17.75	SPEED LIMIT 65 MPH			
				17.81	BEG BR			
				17.85	STRUC #10183 MONOCACY RIVER			
	RUR-INTERSTATE			17.92	END BR			
				17.94	INTERSTATE MILE MARKER 57.0			
				18.03	ATR STATION #0067			
				18.04	CROSSOVER			
				18.07	CO 414 LINGANORE RD			
				18.07	STRUC #10184			
				18.30	STRUC #10185P LONG BRANCH			
				18.84	BEG BR			
				18.85	CO1475 SPRING RIDGE PKWY			
				18.85	STRUC #10186			
				18.86	END BR			
				18.88	INTERSTATE MILE MARKER 58.0			
				19.55	CO 852 QUINN RD			
				19.55	STRUC #10187			
				20.02	INTERSTATE MILE MARKER 59.0			
				20.20	RP 7007 RAMP 7 FR IS 70 TO MD 144 FA			
				20.20	EXIT #59			
				20.22	BEG BR			
				20.24	RP 7007 RAMP 7 FR IS 70 TO MD 144 FA			
				20.25	CO1317 OLD NATIONAL PIKE			
				20.25	STRUC #10188			
				20.26	END BR			
				20.56	RP 7004 RAMP 4 FR MD 144 FA TO IS 70			60,950
				20.89	CROSSOVER			
				21.15	INTERSTATE MILE MARKER 60.0			
				21.86	CO 365 MUSSETTER RD			
				21.86	STRUC #10157			
				22.15	INTERSTATE MILE MARKER 61.0			
				23.15	INTERSTATE MILE MARKER 62.0			
				23.69	RP 7008 RAMP 8 FR MD 75 TO IS 70			
				23.72	RP 7006 RAMP 6 FR IS 70 TO MD 75			
				23.89	STRUC #10175C DAVIS CREEK			

\* A,B = UNIMPROVED; C = GRADED & DRAINED; D,E = SOIL, GRAVEL, STONE; F,G = LOW TYPE BITUMINOUS;  
H,I = HIGH TYPE BITUMINOUS; J = CONCRETE; K = BRICK; L = BLOCK

STATE HIGHWAY ADMINISTRATION OF MARYLAND  
HIGHWAY INFORMATION SERVICES DIVISION  
DATA SUPPORT GROUP

STATE HIGHWAY LOCATION REFERENCE

ROUTE NUMBER.....IS 70 CONTINUED  
INVENTORY DIRECTION....EAST  
NAME: BALTO NATIONAL PIKE

COUNTY-FREDERICK  
SHA DISTRICT.....7  
DATE.. .....12/31/2001

SYSTEM	FUNCTIONAL CLASS	HWY TYPE	ACCESS CONTRL	MILEPOINT	MILEPOINT	DESCRIPTION	MARKED LANES	SURFACE WIDTH/TYPE*	AADT
PRIMARY	R	RUR-INTERSTATE	DIVIDED FULL	23.96	MD 75	GREEN VALLEY RD	6	72I	57,550
				23.96		STRUC #10156			
				23.96		EXIT #62			
				24.16		INTERSTATE MILE MARKER 63.0			
				24.21	RP 7004	RAMP 4 FR MD 75 TO IS 70			
				24.22	RP 7002	RAMP 2 FR IS 70 TO MD 75			
				24.80		STRUC #10021 BUSH CREEK			
				24.94		MARYLAND STATE POLICE WEIGH STATION			
				25.15		INTERSTATE MILE MARKER 64.0			
				25.42		MARYLAND STATE POLICE WEIGH STATION			
				26.17		INTERSTATE MILE MARKER 65.0			
				26.23	CO 397	BARTHOLOWS RD			
				26.23		STRUC #10160			
				26.87		CROSSOVER			
				27.16		INTERSTATE MILE MARKER 66.0			
				27.63		BEG BR			
				27.64	CO 401	BILL MOXLEY RD			
				27.64		STRUC #10161			
				27.66		END BR			
				27.71		BEG BR			
				27.73		STRUC #10039			
				27.76		END BR			
				28.17		INTERSTATE MILE MARKER 67.0			
				28.74		CROSSOVER			
				29.16	RP 7006	RAMP 6 FR IS 70 TO MD 27			
				29.19		INTERSTATE MILE MARKER 68.0			
				29.27	RP 7008	RAMP 8 FR MD 27 TO IS 70			
				29.28	RP 7005	RAMP 5 FR MD 27 TO IS 70			
				29.37		CARROLL CO/L			

\*\*\*\*\*

ROUTE NUMBER.....MD 75  
INVENTORY DIRECTION....NORTH  
NAME: GREEN VALLEY RD

SECONDARY	R	URB-MINOR ARTERIAL	UNDIVIDED NONE	0.00	MD 355	URBANA PIKE	2	20I	7,575
				0.05		SPEED LIMIT 40 MPH			
				0.50	CO 385	LEWISDALE RD			
				1.60	CO 384	PRICE RD			
				1.62		STRUC #10047 BENNETTS CREEK			
				1.68	CO 386	PRICES DISTILLERY RD			

\* A,B = UNIMPROVED; C = GRADED & DRAINED; D,E = SOIL, GRAVEL, STONE; F,G = LOW TYPE BITUMINOUS;  
H,I = HIGH TYPE BITUMINOUS; J = CONCRETE; K = BRICK; L = BLOCK



STATE HIGHWAY ADMINISTRATION OF MARYLAND  
HIGHWAY INFORMATION SERVICES DIVISION  
DATA SUPPORT GROUP

STATE HIGHWAY LOCATION REFERENCE

ROUTE NUMBER.....MD 75 CONTINUED  
INVENTORY DIRECTION...NORTH  
NAME: GREEN VALLEY RD

COUNTY -FREDERICK  
SHA DISTRICT.....7  
DATE.....12/31/2001

SYSTEM	FUNCTIONAL CLASS	HWY TYPE	ACCESS CONTRL	MILEPOINT	MILEPOINT DESCRIPTION	MARKED LANES	SURFACE WIDTH/TYPE*	AADT
SECONDARY R	URB-MINOR ARTERIAL	UNDIVIDED	NONE	1.71	STRUC #10046 STILLHOUSE BRANCH	2	20I	7,575
				1.86	CO 369 PRICES DISTILLERY RD			
				2.07	CO1158 GREENHILL CT			
		DIVIDED		2.75		2	24I	
				2.86	CO1599 KNOLLS PKWY			
		UNDIVIDED		2.91		2	20I	
		DIVIDED		2.96		2	24I	
				3.02	ENT TO FRIENDS MEETING SCHOOL			
				3.11	CO 390 WINDSOR RD			
		UNDIVIDED		3.22		2	20I	
				3.37	CO 995 PLEASANT GROVE DR			
				3.60	CO 730 BROWNSVILLE RD			
				3.60	CO 371 COOK BROTHERS RD			
				4.37	CO 388 LAWSON RD			
				4.39	SPUR FR LAWSON RD			
				4.40	STRUC #10045 FAHRNEY BRANCH			
				4.82	SPUR TO MD 80			
				4.83	MD 80 FINGERBOARD RD (AHEAD)			
				4.96	MD 80 FINGERBOARD RD (BACK)	2	22I	5,675
				5.10	SPEED LIMIT 50 MPH			
				5.54	CO1665 NEVETS PL			
				5.95	CO 395 WELLER RD			
				6.06	CO 930 RIDGE LA			
				6.06	CO 776 TREE VIEW LA			
				6.20	CO 775 SCENIC VIEW CT			
				6.20	CO1445 ARCHER CIR			
				6.29	SPEED LIMIT 30 MPH			
				6.63	SPUR FR ED MCCLAIN RD			
	RUR-MAJOR COLLECTOR			6.64	CO 393 ED MCCLAIN RD			
				6.69	STRUC #10044 BUSH CREEK	2	20I	
				6.87	R/R #CSX 140 433 R			
				6.97	GREEN VALLEY RD			
				7.02	SPEED LIMIT 40 MPH			
				7.32	SPUR TO MD 75			
				7.34	CO1238 BALDWIN RD	2	24I	
NAME: BALDWIN RD				7.34				
				7.34	MD 75FB NO NAME			
				7.35	SPUR FR MD 75			
				7.74	SPUR FR MD 75			
		DIVIDED		7.78	MD 877B EAST BALDWIN RD	3	44I	
NAME: GREEN VALLEY RD				7.78				
				7.80	SPUR FR MD 877B			

\* A,B = UNIMPROVED; C = GRADED & DRAINED; D,E = SOIL, GRAVEL, STONE; F,G = LOW TYPE BITUMINOUS;  
H,I = HIGH TYPE BITUMINOUS; J = CONCRETE; K = BRICK; L = BLOCK

STATE HIGHWAY ADMINISTRATION OF MARYLAND  
HIGHWAY INFORMATION SERVICES DIVISION  
DATA SUPPORT GROUP

STATE HIGHWAY LOCATION REFERENCE

ROUTE NUMBER.....MD 75 CONTINUED  
INVENTORY DIRECTION...NORTH  
NAME: GREEN VALLEY RD

COUNTY-FREDERICK  
SHA DISTRICT.....7  
DATE.....12/31/2001

SYSTEM	FUNCTIONAL CLASS	HWY TYPE	ACCESS CONTRL	MILEPOINT	MILEPOINT DESCRIPTION	MARKED LANES	SURFACE WIDTH/TYPE*	AADT
SECONDARY R	RUR-MAJOR COLLECTOR	DIVIDED	NONE	7.82	SPUR TO MD 75	4	48I	5,675
				7.90	SPEED LIMIT 55 MPH			
				7.93	RP 7004 RAMP 4 FR MD 75 TO IS 70			
				7.99	RP 7006 RAMP 6 FR IS 70 TO MD 75			
				8.02	RP 7003 RAMP 3 FR RAMP 6 TO MD 75			
				8.02	RP 7005 RAMP 5 FR MD 75 TO RAMP 4			
				8.09	BEG BR			
				8.12	IS 70 BALTO NATIONAL PIKE			9,375
				8.12	STRUC #10156			
				8.12	EXIT #62			
				8.15	END BR			
				8.22	RP 7001 RAMP 1 FR MD 75 TO RAMP 8			
				8.22	RP 7007 RAMP 7 FR RAMP 2 TO MD 75			
				8.25	RP 7002 RAMP 2 FR IS 70 TO MD 75			
				8.30	RP 7008 RAMP 8 FR MD 75 TO IS 70			
				8.33	SPUR FR MD 144FB			
				8.34	SPUR TO CO 1317			
				8.36	MD 144FB OLD NATIONAL PIKE			
				8.36	CO1317 OLD NATIONAL PIKE			
				8.37	SPUR TO MD 144FB			
				8.37	SPUR FR OLD NATIONAL PIKE			
		UNDIVIDED		8.53		2	24I	
				8.59	CO1469 MEADOW WAY			
				8.80	MD 874D OLD NEW MARKET RD			
				9.03	SPUR TO & FR MD 874B			
				9.08	MD 874B NO NAME			
				9.71	MD 874C OLD NEW LONDON RD			
				10.35	CO 921 FOX REST CT			
				10.83	STRUC #10152 BENS BRANCH			
				10.90	CO 417 LIME PLANT RD			4,175
				11.02	MD 874C OLD NEW LONDON RD			
				11.37	MD 874 DRUMMINE RD			
				11.46	CO 950 DARBY RD			
				11.87	MD 874 DRUMMINE RD			
				11.97	CO1459 OLD ANNAPOLIS RD			
				12.07	MD 75FC NO NAME			
				12.76	CO 427 GLISSANS MILL RD			
				12.80	STRUC #10042 LINGANORE CREEK			
				13.45	CO 429 ARTIE KEMP RD			
				14.05	CO1022 ARLINGTON MILL RD			
				14.24	SPEED LIMIT 40 MPH			
				14.75		2	20I	

\* A,B = UNIMPROVED; C = GRADED & DRAINED; D,E = SOIL, GRAVEL, STONE; F,G = LOW TYPE BITUMINOUS;  
H,I = HIGH TYPE BITUMINOUS; J = CONCRETE; K = BRICK; L = BLOCK

STATE HIGHWAY ADMINISTRATION OF MARYLAND  
HIGHWAY INFORMATION SERVICES DIVISION  
DATA SUPPORT GROUP

STATE HIGHWAY LOCATION REFERENCE

ROUTE NUMBER.....MD 75 CONTINUED  
INVENTORY DIRECTION....NORTH  
NAME: WALNUT ST

COUNTY-FREDERICK  
SHA DISTRICT.....7  
DATE.....12/31/2001

SYSTEM	FUNCTIONAL CLASS	HWY TYPE	ACCESS CONTRL	MILEPOINT	MILEPOINT DESCRIPTION	MARKED LANES	SURFACE WIDTH/TYPE*	AADT
SECONDARY R	RUR-MAJOR COLLECTOR	UNDIVIDED	NONE	15.08	CO1635 JONES RD	2	20I	4,175
				15.31	SPEED LIMIT 30 MPH			
				15.51	CO 487 SOUTH ST			
				15.59	MD 26 LIBERTY RD			4,775
NAME: CHURCH ST				15.59				
				15.65	CO 485 NORTH ST			
				15.84	SPEED LIMIT 50 MPH			
				16.00		2	22I	
NAME: GREEN VALLEY RD				17.75	CO 466 COPPERMINE RD			
				17.77	SPEED LIMIT 40 MPH			
				18.51	SPEED LIMIT 30 MPH			
				18.69	CO 521 RENNER RD			
				19.08	CO 494 MOLASSES RD			
				19.29	CO 510 KEYMAR RD			
				19.38	SPEED LIMIT 40 MPH			
				19.62	CO 795 CLOVER DR			
				19.79	CO 500 HANDBOARD RD			
				19.98	CO 501 HANDBOARD RD			
				20.66	STRUC #X10053 BEAVER DAM CREEK			
				20.73	CO 507 BEAVER DAM RD			
				20.96	CO 489 DOTTERER RD			1,625
				21.73	CO 493 REPP RD			
				21.90	CO 503 HOUCK RD			
				22.59	CO 468 CLEMSONVILLE RD			
				23.10	STRUC #6012 SAMS CREEK			
				23.10	CARROLL CO/L			

\*\*\*\*\*

ROUTE NUMBER.....MD 75FB  
INVENTORY DIRECTION....NORTH  
NAME: NO NAME

SECONDARY R	RUR-LOCAL	UNDIVIDED	NONE	0.00	MD 75 GREEN VALLEY RD/BALDWIN RD	2	22H	
				0.00	CO1238 BALDWIN RD			
				0.12	CUL DE SAC			

\* A,B = UNIMPROVED; C = GRADED & DRAINED; D,E = SOIL, GRAVEL, STONE; F,G = LOW TYPE BITUMINOUS;  
H,I = HIGH TYPE BITUMINOUS; J = CONCRETE; K = BRICK; L = BLOCK

STATE HIGHWAY ADMINISTRATION OF MARYLAND  
HIGHWAY INFORMATION SERVICES DIVISION  
DATA SUPPORT GROUP

STATE HIGHWAY LOCATION REFERENCE

ROUTE NUMBER.....MD 75FC  
INVENTORY DIRECTION....EAST  
NAME: NO NAME

COUNTY-FREDERICK  
SHA DISTRICT.....7  
DATE.....12/31/2001

SYSTEM	FUNCTIONAL CLASS	HWY TYPE	ACCESS CONTRL	MILEPOINT	MILEPOINT DESCRIPTION	MARKED LANES	SURFACE WIDTH/TYPE*	AADT
SECONDARY R	RUR-LOCAL	UNDIVID	NONE	0.00 MD 75	GREEN VALLEY RD	1	10H	
				0.02	ROAD END			

\*\*\*\*\*

ROUTE NUMBER.....MD 76  
INVENTORY DIRECTION....NORTH  
NAME: MOTTERS STATION RD

SECONDARY R	RUR-LOCAL	UNDIVID	NONE	0.00 CO 543	LONGS MILL RD (BACK)	2	20I	475
				0.00 MD 77	ROCKY RIDGE RD			
				0.09	SPEED LIMIT 30 MPH			
				0.18	R/R #MMID 831 753 A			
				0.18	STRUC #10048			
				0.26	SPEED LIMIT 50 MPH			
				1.54 CO 68	APPOLDS RD			
				1.54 CO 716	MUMMA FORD RD			
				1.72 CO 67	EBBY RD			
				1.97 CO 66	BOLLINGER RD			
				1.99	SPEED LIMIT 50 MPH			
				3.31		2	18I	
				3.35		2	20I	
				3.82 CO 57	FOUR POINTS RD			
				4.26 CO 64	OLD FREDERICK RD			975
				4.80 CO 78	OLD KILN RD			
				5.12 CO 545	MECHANICSTOWN RD			
				5.59		2	24I	
				5.66	SPUR FR US 15			
				5.69 US 15	CATOCTIN MOUNTAIN HWY			
				5.69 CO1257	ST ANTHONYS RD (AHEAD)			

\*\*\*\*\*

ROUTE NUMBER.....MD 77  
INVENTORY DIRECTION....EAST  
NAME: FOXVILLE RD

SECONDARY R	RUR-MAJOR COLLECTOR	UNDIVID	NONE	0.00	WASHINGTON CO/L	2	20I	2,525
				0.06		2	24I	
				0.20 CO 100	BROWN RD			
				0.57 CO 17	QUIRAUK SCHOOL RD			2,600
				0.65	SPEED LIMIT 50 MPH			

\* A,B = UNIMPROVED; C = GRADED & DRAINED; D,E = SOIL, GRAVEL, STONE; F,G = LOW TYPE BITUMINOUS;  
H,I = HIGH TYPE BITUMINOUS; J = CONCRETE; K = BRICK; L = BLOCK

STATE HIGHWAY ADMINISTRATION OF MARYLAND  
HIGHWAY INFORMATION SERVICES DIVISION  
DATA SUPPORT GROUP

STATE HIGHWAY LOCATION REFERENCE

ROUTE NUMBER.....MD 77 CONTINUED  
INVENTORY DIRECTION....EAST  
NAME: FOXVILLE RD

COUNTY-FREDERICK  
SHA DISTRICT.....7  
DATE.....12/31/2001

SYSTEM	FUNCTIONAL CLASS	HWY TYPE	ACCESS CONTRL	MILEPOINT	MILEPOINT DESCRIPTION	MARKED LANES	SURFACE WIDTH/TYPE*	AADT
SECONDARY R	RUR-MAJOR COLLECTOR	UNDIVIDED	NONE	1.22 CO 828	HERMAN HAUVER RD	2	24I	2,600
				1.39	SPUR TO & FR HERMAN HAUVER RD			
				1.63 CO 12	FOXVILLE DEERFIELD RD	2	22I	
				1.63 CO 16	STOTTLEMYER RD			
				1.96 CO 93	TOWER RD			
				2.72	STRUC #10049 HUNTING CREEK			
				2.81	SPEED LIMIT 35 MPH			
				4.24 CO 90	CATOCTIN HOLLOW RD	2	20I	
				4.40 GV 7	PARK CENTRAL RD			
				5.28	STRUC #10050 HUNTING CREEK			
				6.43 CO 89	PRYOR RD			4,325
				6.46	SPEED LIMIT 30 MPH			
				6.68 MU 373	TIPPIN DR			
				6.68				
				6.68	IN CORP LMTS THURMONT			
				6.79	STRUC #10052 HUNTING CREEK	2	24I	
				6.91 RP101506	RAMP 6 FR MD 77 TO RAMP 7			
				6.92 RP101507	RAMP 7 FR MD 77 TO US 15			
				6.92 RP101508	RAMP 8 FR US15 TO MD 77			
				6.94 RP101505	RAMP 5 FR RAMP 8 TO MD 77			
				7.01	SPEED LIMIT 25 MPH			
				7.05 MU 245	MOUNTAIN RD			
				7.08 US 15	CATOCTIN MOUNTAIN HWY			8,625
				7.08	STRUC #10109			
				7.08	STRUC #10179			
				7.15 MU 335	SHIPLEY AVE			
		DIVIDED		7.17		2	57I	
				7.18 RP101501	RAMP 1 FR US 15 TO MD 77			
				7.20 RP101503	RAMP 3 FR MD 77 TO RAMP 2			
				7.20 RP101504	RAMP 4 FR RAMP 1 TO MD 77			
				7.22 RP101502	RAMP 2 FR MD 77 TO US 15			
		UNDIVIDED		7.23		2	36I	
				7.31	SPEED LIMIT 25 MPH			
				7.34 MU 20	ALTAMONT AVE			
				7.42 MU 193	HOWARD ST			
				7.45 MD 550	CHURCH ST			
				7.45 MU 400	WATER ST			
				7.49 MU 255	MUNICIPAL ST			
				7.52 MU 110	CENTER ST			
				7.56 MU9050	SPALDING ALLEY			
				7.65 MU8050	ALLEY 5			
				7.67 MU 101	S CARROLL ST			

U  
NAME: W MAIN ST

NAME: E MAIN ST

\* A,B = UNIMPROVED; C = GRADED & DRAINED; D,E = SOIL, GRAVEL, STONE; F,G = LOW TYPE BITUMINOUS;  
H,I = HIGH TYPE BITUMINOUS; J = CONCRETE; K = BRICK; L = BLOCK

STATE HIGHWAY ADMINISTRATION OF MARYLAND  
HIGHWAY INFORMATION SERVICES DIVISION  
DATA SUPPORT GROUP

STATE HIGHWAY LOCATION REFERENCE

ROUTE NUMBER.....MD 77 CONTINUED  
INVENTORY DIRECTION....EAST  
NAME: E MAIN ST

COUNTY-FREDERICK  
SHA DISTRICT.....7  
DATE.....12/31/2001

SYSTEM	FUNCTIONAL CLASS	HWY TYPE	ACCESS CONTRL	MILEPOINT	MILEPOINT DESCRIPTION	MARKED LANES	SURFACE WIDTH/TYPE*	AADT
SECONDARY U	RUR-MAJOR COLLECTOR	UNDIVIDED	NONE	7.68 MU 100	CARROLL ST	2	30I	8,625
				7.72 MU8070	PALMER ALLEY			
				7.75 MU 210	LOMBARD ST			
				7.79 MU9010	BENJAMIN ALLEY			
				7.83 MU 390	WALNUT ST			
				7.86 MU 220	MAPLE DR			
				7.90 MU9020	MILLER ALLEY			
				7.92 MU 350	SUMMIT AVE	2	33I	
				8.03 MU 50	BLUE RIDGE AVE			
				8.08 MU 40	APPLES CHURCH RD	2	44I	
				8.08	SPEED LIMIT 30 MPH			
				8.13 MU 230	MEADOW LA			
				8.18 MU 260	ORCHARD DR			
				8.22 MU 230	MEADOW LA			
				8.25 MU 385	WESTVIEW DR			
				8.30 MU 190	HAMMAKER ST			
				8.44 MD 550	JIMTOWN RD	2	20I	3,025
				8.44				
				8.53	SPEED LIMIT 40 MPH			
				8.57 MU 355	SUNNY WAY			
				8.67	OUT CORP LMTS THURMONT			
				8.97 CO 557	LONG RD			
				9.08	SPEED LIMIT 30 MPH			
				9.27 CO 81	GRACEHAM RD	2	24I	
				9.41 OP 150	NO NAME			
				9.45 OP 159	MORAVIAN CHURCH RD			
				9.53	R/R #MMID 831 763 F	2	20I	
				9.64 CO 86	HOOVERS MILL RD			
				9.67	SPEED LIMIT 50 MPH			
				10.57	STRUC #10053 OWENS CREEK			
				10.59 CO 84	FRUSHOUR RD			
				10.90 CO 64	OLD FREDERICK RD			1,625
				11.98 CO 546	OLD MILL RD			
				12.34	R/R #MMID 831 755 N			
				12.34	STRUC #10054 BEAVER BRANCH			
				12.71	SPEED LIMIT 30 MPH			
				12.97 CO 543	LONGS MILL RD	2	22I	1,000
				12.97 MD 76	MOTTERS STATION RD			
				13.47 CO 564	MYERS RD			
				14.47	BEG BR			
				14.49	STRUC #10055 MONOCACY RIVER			
				14.51	END BR			

\* A,B = UNIMPROVED; C = GRADED & DRAINED; D,E = SOIL, GRAVEL, STONE; F,G = LOW TYPE BITUMINOUS;  
H,I = HIGH TYPE BITUMINOUS; J = CONCRETE; K = BRICK; L = BLOCK

STATE HIGHWAY ADMINISTRATION OF MARYLAND  
HIGHWAY INFORMATION SERVICES DIVISION  
DATA SUPPORT GROUP

STATE HIGHWAY LOCATION REFERENCE

ROUTE NUMBER.....MD 77 CONTINUED  
INVENTORY DIRECTION....EAST  
NAME: ROCKY RIDGE RD

COUNTY-FREDERICK  
SHA DISTRICT.....7  
DATE.....12/31/2001

SYSTEM	FUNCTIONAL CLASS	HWY TYPE	ACCESS CONTRL	MILEPOINT	MILEPOINT DESCRIPTION	MARKED LANES	SURFACE WIDTH/TYPE*	AADT
SECONDARY R	RUR-MAJOR COLLECTOR	UNDIVIDED	NONE	14.63 CO 528	HAUGHS CHURCH RD	2	22I	1,000
				15.27	SPEED LIMIT 40 MPH			
				15.60	SPEED LIMIT 30 MPH			
				15.73 CO 527	DETOUR RD			
				15.77	BEG BR			
				15.79	STRUC #10056 DOUBLE PIPE CREEK			
				15.79	CARROLL CO/L			

\*\*\*\*\*

ROUTE NUMBER.....MD 79  
INVENTORY DIRECTION....NORTH  
NAME: PETERSVILLE RD

SECONDARY U	RUR-MINOR COLLECTOR	UNDIVIDED	NONE	0.00 MD 17	BURKITTSTVILLE RD/PETERSVILLE RD	2	24I	3,150
				0.00 MD 464	SOUDER RD			
				0.00	CORP LIMITS OF ROSEMONT			
				0.03	SPEED LIMIT 30 MPH			
				0.15		2	20I	
				0.24 MD 871G	ROSEMONT DR			
				0.52 CO 312	CHICK LA			
				0.83	SPEED LIMIT 40 MPH			
R				0.85	STRUC #10058 LITTLE CATOCTIN CREEK			
				0.85	OUT CORP LMTS ROSEMONT			
				1.81 MD 180	JEFFERSON PIKE			
				1.81 CO 642	SECOND ST (AHEAD)			

\*\*\*\*\*

ROUTE NUMBER.....MD 80  
INVENTORY DIRECTION....EAST  
NAME: FINGERBOARD RD

SECONDARY R	RUR-MAJOR COLLECTOR	UNDIVIDED	NONE	0.00 MD 85	BUCKEYSTOWN PIKE	2	24I	3,175
				0.02	SPUR TO MD 85			
				0.08	SPEED LIMIT 50 MPH			
				0.24 CO1139	SAGE DR			
				0.24 CO1140	STONEWALL DR			
				0.64 CO1681	DOWNING ST			
				1.03 CO1438	YORKSHIRE CT			
				1.32 MD 880	MICHAELS MILL RD			
				1.34	BEG BR			

\* A,B = UNIMPROVED; C = GRADED & DRAINED; D,E = SOIL, GRAVEL, STONE; F,G = LOW TYPE BITUMINOUS;  
H,I = HIGH TYPE BITUMINOUS; J = CONCRETE; K = BRICK; L = BLOCK

STATE HIGHWAY ADMINISTRATION OF MARYLAND  
HIGHWAY INFORMATION SERVICES DIVISION  
DATA SUPPORT GROUP

STATE HIGHWAY LOCATION REFERENCE

ROUTE NUMBER.....MD 80 CONTINUED  
INVENTORY DIRECTION....EAST  
NAME: FINGERBOARD RD

COUNTY-FREDERICK  
SHA DISTRICT.....7  
DATE.....12/31/2001

SYSTEM	FUNCTIONAL CLASS	HWY TYPE	ACCESS CONTRL	MILEPOINT	MILEPOINT DESCRIPTION	MARKED LANES	SURFACE WIDTH/TYPE*	AADT
SECONDARY R	RUR-MAJOR COLLECTOR	UNDIVIDED	NONE	1.40	STRUC #10059 MONOCACY RIVER	2	24I	3,175
				1.44	END BR			
				1.45	CO 340 MONOCACY BOTTOM RD			
				1.49	SPEED LIMIT 40 MPH			
				1.63		2	20I	
				1.82	CO 344 FLINTHILL RD			
				2.11	CO 359 BAKER VALLEY RD			
				2.53	CO 360 HOPELAND RD			
				3.37	CO 332 PARK MILLS RD			5,975
				3.81	ENT TO MANOR GOLF CLUB			
				3.88		2	21I	
				4.20	CO 356 RODERICK RD			
				4.45		2	24I	
				4.65	CO 349 THURSTON RD			
				4.75	CO 355 THURSTON RD	2	20I	
				4.86	RP 27006 RAMP 6 FR MD 80 TO IS 270			
				4.89	RP 27007 RAMP 7 FR MD 80 TO RAMP 6			
				4.89	RP 27008 RAMP 8 FR RAMP 5 TO MD 80			
				4.93	RP 27005 RAMP 5 FR IS 270 TO MD 80			
				4.98	IS 270 EISENHOWER MEMORIAL HWY			11,775
				4.98	STRUC #10078			
				4.98	EXIT #26			
		DIVIDED		5.00		3	34I	
				5.02	RP 27001 RAMP 1 FR IS 270 TO MD 80			
				5.05	RP 27004 RAMP 4 FR RAMP 1 TO MD 80	4	48I	
				5.05	RP 27002 RAMP 2 FR MD 80 TO IS 70			
				5.07	RP 27003 RAMP 3 FR MD 80 TO RAMP 2			
				5.13	MD 80B SERVICE RD			
				5.29		5	60I	
				5.32	SPUR FROM SUGARLOAF PKWY	4	48I	
				5.35	BEGIN ROUNDABOUT	2	80I	
				5.38	MD 80C SUGARLOAF PKWY			
				5.38	ROUNDABOUT			
				5.38	PROPOSED			
		DIVIDED		5.40	END ROUNDABOUT	4	48I	
				5.48		2	24I	
		UNDIVIDED		5.52	MD 355 URBANA PIKE			10,075
				5.62	SPEED LIMIT 40 MPH	2	22I	
				5.92	CAMPUS DRIVE (PROPOSED)			
				6.23	SPEED LIMIT 50 MPH			
				6.73	CO 392 THOMPSON DR			
				6.84	CO1000 SPENCER LA			

\* A,B = UNIMPROVED; C = GRADED & DRAINED; D,E = SOIL, GRAVEL, STONE; F,G = LOW TYPE BITUMINOUS;  
H,I = HIGH TYPE BITUMINOUS; J = CONCRETE; K = BRICK; L = BLOCK



STATE HIGHWAY ADMINISTRATION OF MARYLAND  
HIGHWAY INFORMATION SERVICES DIVISION  
DATA SUPPORT GROUP

STATE HIGHWAY LOCATION REFERENCE

ROUTE NUMBER.....MD 80 CONTINUED  
INVENTORY DIRECTION....EAST  
NAME: FINGERBOARD RD

COUNTY-FREDERICK  
SHA DISTRICT.....7  
DATE.....12/31/2001

SYSTEM	FUNCTIONAL CLASS	HWY TYPE	ACCESS CONTRL	MILEPOINT	MILEPOINT DESCRIPTION	MARKED LANES	SURFACE WIDTH/TYPE*	AADT
SECONDARY R	RUR-MAJOR COLLECTOR	UNDIVIDED	NONE	6.87	OP 857 ROYAL CREST DRIVE	2	22I	10,075
				7.33	CO 368 IJAMSVILLE RD			7,375
				7.35	CO 357 BIG WOODS RD			
				7.99	CO 369 PRICES DISTILLERY RD			
				8.30	WHISKEY RD (PROPOSED)			
				9.34	CO 393 ED MCCLAIN RD			
				9.49	CO 886 WINDY HILL DR			
				10.09		3	30I	
	URB-MINOR ARTERIAL			10.16	MD 75 GREEN VALLEY RD			14,075
		DIVIDED		10.23		2	24I	
				10.29	MD 75 GREEN VALLEY RD			9,175
				10.31	SPEED LIMIT 40 MPH			
		UNDIVIDED		10.60		2	22I	
				10.71	CO1208 TRANQUILITY CT			
				10.71	CO1340 CHAUCER CT			
				10.99	CO 695 GREENRIDGE DR			
		DIVIDED		11.02		2	24I	
				11.13	CO 396 LYNN BURKE RD			
		UNDIVIDED		11.25		2	30I	
				11.29	CO1509 MIDDLETON DR			
				11.40	CO 887 CORNFIELD DR	2	22I	
				11.71	CO 610 OVERLOOK LA			
				12.03	CO 699 SUGARLOAF DR			
				12.03	CO1206 MARYLAND MANOR DR			
				12.38	CO 397 BARTHOLOWS RD			8,175
				12.39	SPEED LIMIT 30 MPH			
				12.64	CO 398 KEMPTOWN CHURCH RD			
				12.89	CO1383 ST CLAIR CT			
				13.16	CO 400 CLARKSBURG RD			
				13.24	CO 402 PENN SHOP RD			
				13.26	SPUR TO PENN SHOP RD			
				13.37	MONTGOMERY CO/L			

\*\*\*\*\*

ROUTE NUMBER.....MD 80A  
INVENTORY DIRECTION....WEST  
NAME: OLD MD 80

SECONDARY R	RUR-LOCAL	UNDIVIDED	NONE	0.00	MD 355 URBANA PIKE	2	20H	
				0.15	MD 80B SERVICE RD	2	20I	
				0.17	CO 391 URBANA CHURCH RD			

\* A,B = UNIMPROVED; C = GRADED & DRAINED; D,E = SOIL, GRAVEL, STONE; F,G = LOW TYPE BITUMINOUS;  
H,I = HIGH TYPE BITUMINOUS; J = CONCRETE; K = BRICK; L = BLOCK

STATE HIGHWAY ADMINISTRATION OF MARYLAND  
HIGHWAY INFORMATION SERVICES DIVISION  
DATA SUPPORT GROUP

STATE HIGHWAY LOCATION REFERENCE

ROUTE NUMBER.....MD 80A CONTINUED  
INVENTORY DIRECTION...WEST  
NAME: OLD MD 80

COUNTY-FREDERICK  
SHA DISTRICT.....7  
DATE.....12/31/2001

SYSTEM	FUNCTIONAL CLASS	HWY TYPE	ACCESS CONTRL	MILEPOINT	MILEPOINT DESCRIPTION	MARKED LANES	SURFACE WIDTH/TYPE*	AADT
SECONDARY R	RUR-LOCAL	UNDIVIDED	NONE	0.19	ROAD END	2	20I	

\*\*\*\*\*

ROUTE NUMBER.....MD 80B  
INVENTORY DIRECTION...NORTH  
NAME: SERVICE RD

SECONDARY R	RUR-LOCAL	UNDIVIDED	NONE	0.00	MD 80 FINGERBOARD RD	2	24I	
				0.05	MD 80A OLD MD 80			

\*\*\*\*\*

ROUTE NUMBER.....MD 80C  
INVENTORY DIRECTION...NORTH  
NAME: SUGARLOAF PKWY

SECONDARY R	RUR-LOCAL	DIVIDED	NONE	0.00	MD 80 FINGERBOARD RD	3	36I	
				0.00	ROUNDAABOUT			
				0.02		4	48I	
				0.05	MD 355 URBANA PIKE			
				0.05	OP 856 SUGARLOAF PKWY (AHEAD)			

\*\*\*\*\*

ROUTE NUMBER.....MD 85  
INVENTORY DIRECTION...NORTH  
NAME: BUCKEYSTOWN PIKE

SECONDARY R	RUR-MAJOR COLLECTOR	UNDIVIDED	NONE	0.00	MD 28 TUSCARORA RD/DICKERSON RD	2	22I	5,450
				0.10		2	20I	
				0.15	SPEED LIMIT 50 MPH			
				1.50	CO 326 GREENFIELD RD			4,950
				2.52	CO 325 LILY PONS RD			
				2.52	CO 857 OLAND RD			
				3.95	CO 295 ADAMSTOWN RD			
				4.57	MD 80 FINGERBOARD RD			7,050
				4.59	SPUR FR MD 80			
				4.65	SPEED LIMIT 40 MPH			
				4.82	CO1143 PAPRIKA CT			
				4.92	SPEED LIMIT 30 MPH			
				5.11		2	22I	

\* A,B = UNIMPROVED; C = GRADED & DRAINED; D,E = SOIL, GRAVEL, STONE; F,G = LOW TYPE BITUMINOUS;  
H,I = HIGH TYPE BITUMINOUS; J = CONCRETE; K = BRICK; L = BLOCK

STATE HIGHWAY ADMINISTRATION OF MARYLAND  
HIGHWAY INFORMATION SERVICES DIVISION  
DATA SUPPORT GROUP

STATE HIGHWAY LOCATION REFERENCE

ROUTE NUMBER.....MD 85 CONTINUED  
INVENTORY DIRECTION...NORTH  
NAME: BUCKEYSTOWN PIKE

COUNTY-FREDERICK  
SHA DISTRICT.....7  
DATE.....12/31/2001

SYSTEM	FUNCTIONAL CLASS	HWY TYPE	ACCESS CONTRL	MILEPOINT	MILEPOINT DESCRIPTION	MARKED LANES	SURFACE WIDTH/TYPE*	AADT
SECONDARY R	RUR-MAJOR COLLECTOR	UNDIVIDED	NONE	5.20	CO 331 BUCKINGHAM LA	2	22I	7,050
				5.37	MD 880 MICHAELS MILL RD			
				5.37	CO 308 MANOR WOODS RD			
				5.40	STRUC #10013 ROCKY FOUNTAIN RUN	2	20I	
				5.55	CO 648 KELLER LIME PLANT RD			
				5.77	SPEED LIMIT 40 MPH			
		DIVIDED		6.00		2	24I	
		UNDIVIDED		6.18		2	20I	
				6.55	CO 298 LIME KILN RD			
	URB-MINOR ARTERIAL			6.88	R/R #CSX 140 450 G			
				6.97	SPEED LIMIT 45 MPH			
				7.03	OP 797 GEOFFREY WAY	2	24I	
				7.25	CO 978 ENGLISH MUFFIN WAY			14,875
				7.53	CO1168 CONESTOGA TRAIL			
				7.53	CO1302 MCKINNEY CIR			
				7.76	STRUC #10012 BALLENGER CREEK			
				7.78	SPEED LIMIT 40 MPH			
		DIVIDED		7.85	OP 875 MARCIES CHOICE LA			
				8.20	CO1335 EXECUTIVE WAY			
				8.35	CO1731 PEGASUS CT			
		UNDIVIDED		8.47	ENT TO SHA DISTRICT #7 OFFICE	3	48I	
				8.61	SPUR FR CRESTWOOD BLVD			
		DIVIDED		8.63	CO1242 SHOCKLEY DR	4	48I	37,575
				8.63	CO1179 CRESTWOOD BLVD			
				8.64	SPUR TO CRESTWOOD BLVD			
		UNDIVIDED		8.81				
				8.86	RP 27006 RAMP 6 FR MD 85 TO IS 270			
				8.89	RP 27007 RAMP 7 FR MD 85 TO RAMP 6			
				8.93	RP 27008 RAMP 8 FR IS 270 TO MD 85	3	48I	
				8.95	RP 27005 RAMP 5 FR IS 270 TO MD 84			
				9.06	IS 270 EISENHOWER MEMORIAL HWY			26,950
				9.06	STRUC #10073			
				9.06	EXIT #31			
				9.16	RP 27001 RAMP 1 FR IS 270 TO MD 85			
				9.20	RP 27004 RAMP 4 FR IS 270 TO MD 85			
		DIVIDED		9.22	RP 27003 RAMP 3 FR MD 85 TO RAMP 2	4	48I	
				9.24	RP 27002 RAMP 2 FR MD 85 TO IS 270			
				9.36	SPUR TO SPECTRUM DR			
				9.38	CO1272 SPECTRUM DR			
				9.47	OP 235 NO NAME			
		CTL		9.55				
		UNDIVIDED		9.64	CO 569 GROVE RD			

\* A,B = UNIMPROVED; C = GRADED & DRAINED; D,E = SOIL, GRAVEL, STONE; F,G = LOW TYPE BITUMINOUS;  
H,I = HIGH TYPE BITUMINOUS; J = CONCRETE; K = BRICK; L = BLOCK

STATE HIGHWAY ADMINISTRATION OF MARYLAND  
HIGHWAY INFORMATION SERVICES DIVISION  
DATA SUPPORT GROUP

STATE HIGHWAY LOCATION REFERENCE

ROUTE NUMBER.....MD 85 CONTINUED  
INVENTORY DIRECTION...NORTH  
NAME: BUCKEYSTOWN PIKE

COUNTY-FREDERICK  
SHA DISTRICT.....7  
DATE.....12/31/2001

SYSTEM	FUNCTIONAL CLASS	HWY TYPE	ACCESS CONTRL	MILEPOINT	MILEPOINT DESCRIPTION	MARKED LANES	SURFACE WIDTH/TYPE*	AADT
SECONDARY R	URB-MINOR ARTERIAL	UNDIVIDED	NONE	9.90	CO1693 GUILFORD RD	4	48I	26,950
		DIVIDED		10.18	SPUR FR MD 355	3	50I	
				10.22	MD 355 URBANA PIKE			

\*\*\*\*\*

ROUTE NUMBER.....MD 140  
INVENTORY DIRECTION...NORTH  
NAME: TANEYTOWN PIKE

PRIMARY R	RUR-OTHER PRIN ART	UNDIVIDED	NONE	0.00	CARROLL CO/L	2	20I	7,000
				0.00	STRUC #10065 MONOCACY RIVER			
				0.02	END BR			
				0.17	CO 53 BRIDGEPORT RD			4,400
				0.26	SPEED LIMIT 50 MPH			
				0.63		2	22I	
				0.73	STRUC #10064 CATTAIL BRANCH			
				1.41	CO 52 SIMMONS RD			
				2.32	CO 47 BOLLINGER SCHOOL RD			5,625
				2.89	CO 48 TOMS CREEK CHURCH RD			
				3.10	CO 56 FOUR POINTS BRIDGE RD			
				3.64	STRUC #10063 MIDDLE CREEK			
				4.27	MU 98 SEWER PLANT RD			
	U			4.30	IN CORP LMTS EMMITSBURG	2	24I	
				4.36	MD 904G NO NAME			
				4.38	SPUR TO MD 904G			
				4.41	SPUR FR MD 904H			
				4.42	MD 904H EMMIT GARDENS DR			9,425
				4.42				
				4.42	CO 43 HARNEY RD			
				4.45	SPUR TO MD 904H			
				4.53	SPEED LIMIT 40 MPH			
				4.58	BEG BR			
SECONDARY	RUR-MINOR ARTERIAL			4.61	US 15 CATOCTIN MOUNTAIN HWY			
				4.61	STRUC #10153			
				4.63	END BR			
				4.76	SPUR FR MD 904F			
				4.77	MU 85 SILO HILL RD			
				4.77	MD 904F EMMIT GARDENS DR			
				4.78	SPUR TO MD 904F			
				4.80	SPEED LIMIT 25 MPH			
				4.88	STRUC #10062 FLAT RUN	2	20I	

\* A,B = UNIMPROVED; C = GRADED & DRAINED; D,E = SOIL, GRAVEL, STONE; F,G = LOW TYPE BITUMINOUS;  
H,I = HIGH TYPE BITUMINOUS; J = CONCRETE; K = BRICK; L = BLOCK

STATE HIGHWAY ADMINISTRATION OF MARYLAND  
HIGHWAY INFORMATION SERVICES DIVISION  
DATA SUPPORT GROUP

PAGE..... 40

STATE HIGHWAY LOCATION REFERENCE

ROUTE NUMBER.....MD 140 CONTINUED  
INVENTORY DIRECTION....NORTH  
NAME: E MAIN ST

COUNTY-FREDERICK  
SHA DISTRICT.....7  
DATE.....12/31/2001

SYSTEM	FUNCTIONAL CLASS	HWY TYPE	ACCESS CONTRL	MILEPOINT	MILEPOINT	DESCRIPTION	MARKED LANES	SURFACE WIDTH/TYPE*	AADT
SECONDARY U	RUR-MINOR ARTERIAL	UNDIVIDED	NONE	4.98	MU 20	CREAMERY RD	2	20I	9,425
				5.04	MU 61	NORTH AVE	2	24I	
				5.07	MU9110	GEDWICKS LA			
				5.11	MU9100	BAKER LA			
				5.14	MU 31	FEDERAL AVE			
				5.20	MU 81	ST JOSEPH LA			
				5.24	MU9075	ELDER LA			
				5.26	MU 10	CHESAPEAKE AVE			
				5.28	MU 100	TOWN BUILDING ST			
				5.31	US 15BU	N&S SETON AVE			9,925
NAME: W MAIN ST				5.31					
				5.36	MU 90	SCHOOL LA			
				5.42	MU 41	JAMISON ST			
				5.48	MU9060	ALLEY #6			
				5.52	MU 71	PATERSON AVE			
				5.57	MU9160	HAYES LA			
				5.58	MU9021	EYSTER LA			
				5.61	MU 60	FRAILEY RD			
				5.63	MU 105	WELTY AVE	2	22I	
				5.69	MU 106	WARTHENS WAY			
				5.70	MU9250	HOFFMAN LA			
				5.73	MU9220	WAGERMAN LA			
				5.73	MU8240	STONER LA			
				5.76	MU8265	ARMSTRONG LA			
				5.77	MU 99	TANNERY DR			
				5.80		SPEED LIMIT 40 MPH			
				5.83		OUT CORP LMTS EMMITSBURG			
NAME: WAYNESBORO RD				5.83					
				5.92		SPEED LIMIT 40 MPH			
				6.18	CO 39	TRACT RD			
				6.22		SPEED LIMIT 50 MPH			
				6.94	CO 38	MOUNTAIN VIEW RD	2	24I	
				6.99		PENNSYLVANIA ST/L			

\*\*\*\*\*

ROUTE NUMBER.....MD 144A  
INVENTORY DIRECTION....EAST  
NAME: FREDERICK RD

SECONDARY R	RUR-LOCAL	UNDIVIDED	NONE	0.00	CO 914	MILL BOTTOM RD (BACK)	3	44I	3,850
				0.00	MD 27	RIDGE RD			

\* A,B = UNIMPROVED; C = GRADED & DRAINED; D,E = SOIL, GRAVEL, STONE; F,G = LOW TYPE BITUMINOUS;  
H,I = HIGH TYPE BITUMINOUS; J = CONCRETE; K = BRICK; L = BLOCK

PAGE..... 40

STATE HIGHWAY ADMINISTRATION OF MARYLAND  
HIGHWAY INFORMATION SERVICES DIVISION  
DATA SUPPORT GROUP

PAGE..... 41

STATE HIGHWAY LOCATION REFERENCE

ROUTE NUMBER.....MD 144A CONTINUED  
INVENTORY DIRECTION....EAST  
NAME: FREDERICK RD

COUNTY-FREDERICK  
SHA DISTRICT.....7  
DATE.....12/31/2001

SYSTEM	FUNCTIONAL CLASS	HWY TYPE	ACCESS CONTRL	MILEPOINT	MILEPOINT DESCRIPTION	MARKED LANES	SURFACE WIDTH/TYPE*	AADT
SECONDARY R	RUR-LOCAL	UNDIVIDED	NONE	0.01	SPUR FR MD 27	3	44I	3,850
				0.02	OP 860 LAKE VIEW	2	24I	
				0.07	CARROLL CO/L			

\*\*\*\*\*

ROUTE NUMBER.....MD 144FA  
INVENTORY DIRECTION....WEST  
NAME: OLD NATIONAL PIKE

SECONDARY R	RUR-MAJOR COLLECTOR	DIVIDED	PART	0.00	CO 368 IJAMSVILLE RD	3	40I	19,700
				0.00	RP 7004 RAMP 4 FR MD 144 FA TO IS 70			
				0.12	CO1317 OLD NATIONAL PIKE			
				0.14	SPUR FR OLD NATIONAL PIKE			
				0.20	RP 7007 RAMP 7 FR IS 70 TO MD 144 FA	4	48I	
				0.20	EXIT #59			
				0.34	SPEED LIMIT 55 MPH			
				0.47	CO1338 BALTIMORE RD			
				0.92	CO 375 BELLS LA			
				0.92	CO 852 QUINN RD			
				1.34	STRUC #10022 LONG BRANCH			
				1.35	CO1475 SPRING RIDGE PKWY			
				1.35	SPUR TO BALTIMORE RD			
				1.55	SPUR TO BALTIMORE RD	3	48I	
				1.55	CO1504 RIDGEFIELD DR			
				1.70		2	24I	
				1.95	CO 372 BARTONSVILLE RD			
				2.03	CO 414 LINGANORE RD			
				2.13	SPEED LIMIT 55 MPH			
			UNDIVIDED	2.18				
				2.25	BEG BR			
				2.30	STRUC #10038 MONOCACY RIVER			
	URB-MINOR ARTERIAL			2.35	END BR			
			DIVIDED	2.51				
				2.67	CO1339 NO NAME			
	URB-OTHER PRIN ART		NONE	2.96	RP 7005 RAMP 5 FR MD 144 FA TO IS 70			
				2.96	RP 7006 RAMP 6 FR IS 70 TO MD 144 FA			
				3.01	SPEED LIMIT 40 MPH			
			UNDIVIDED	3.10	RP 7003 RAMP 3 FR RAMP 6 TO MD 144 FA			
				3.31	BEG BR	2	22I	
				3.34	IS 70 BALTO NATIONAL PIKE			
				3.34				

NAME: E PATRICK ST

\* A,B = UNIMPROVED; C = GRADED & DRAINED; D,E = SOIL, GRAVEL, STONE; F,G = LOW TYPE BITUMINOUS;  
H,I = HIGH TYPE BITUMINOUS; J = CONCRETE; K = BRICK; L = BLOCK

PAGE..... 41

STATE HIGHWAY ADMINISTRATION OF MARYLAND  
HIGHWAY INFORMATION SERVICES DIVISION  
DATA SUPPORT GROUP

STATE HIGHWAY LOCATION REFERENCE

ROUTE NUMBER.....MD 144FA CONTINUED  
INVENTORY DIRECTION....WEST  
NAME: E PATRICK ST

COUNTY-FREDERICK  
SHA DISTRICT.....7  
DATE.....12/31/2001

SYSTEM	FUNCTIONAL CLASS	HWY TYPE	ACCESS CONTRL	MILEPOINT	MILEPOINT DESCRIPTION	MARKED LANES	SURFACE WIDTH/TYPE*	AADT
SECONDARY R	URB-OTHER PRIN ART	UNDIVID	NONE	3.34	STRUC #10107	2	22I	19,700
				3.34	EXIT #56			
				3.41	SPEED LIMIT 30 MPH			
				3.45	RP 7002 RAMP 2 FR IS 70 TO MD 144 FA	4	48I	
				3.47	MU 65 BAILES LA			
U				3.66	IN CORP LMTS FREDERICK			
				3.66	MU 996 MONOCACY BLVD			
				3.72	MU 780 KING AVE			
				3.73		3	36I	
				3.76	SPEED LIMIT 30 MPH			
				3.79	MU 510 DAVIS AVE	2	48I	
				3.85	MU 770 KEY AVE			
				3.90	MU1120 ORCHARD AVE	2	30I	
				3.98	MU1000 MONROE AVE	2	40I	
				4.05	MU 660 FRANKLIN ST			15,150
				4.15	MU 710 HAMILTON AVE			
				4.20	MU 645 FALCON LA			
				4.23	MU1160 PENNSYLVANIA AVE			
				4.27	MU 910 MARYLAND AVE			
				4.48	STRUC #10037 CARROLL CREEK	2	36I	
				4.61	MU1590 WISNER ST			
				4.67	MU1542 WATER ST #2			
				4.71	MU 570 EAST ST			
				4.71	MD 475 EAST ST			
				4.84	MU 260 CARROLL ST			
				4.91	MU 920 MAXWELL AVE			
				4.94	MU8380 ALLEY #38			
				5.01	MD 355 N MARKET ST			19,400
NAME: W PATRICK ST				5.01				
				5.08	MU 470 N&S COURT ST			
				5.20		2	26I	
				5.23	STRUC #10036 CARROLL CREEK			
				5.25	MU 120 N&S BENTZ ST	2	36I	
				5.42	MU 520 DEGRANGE ST			
				5.42	MU 390 COLLEGE AVE			
				5.57	MU 760 N&S JEFFERSON ST			
				5.78	SPUR FR W SOUTH ST			
				5.82	MU1400 W SOUTH ST	4	48I	
				5.82	MU 430 W COLLEGE TERR			
				5.83	MU 290 CATOCTIN AVE			
				5.97	MU 750 JAMES ST			
				6.12	MU 790 KLINE BLVD			

\* A,B = UNIMPROVED; C = GRADED & DRAINED; D,E = SOIL, GRAVEL, STONE; F,G = LOW TYPE BITUMINOUS;  
H,I = HIGH TYPE BITUMINOUS; J = CONCRETE; K = BRICK; L = BLOCK

STATE HIGHWAY ADMINISTRATION OF MARYLAND  
HIGHWAY INFORMATION SERVICES DIVISION  
DATA SUPPORT GROUP

STATE HIGHWAY LOCATION REFERENCE

ROUTE NUMBER.....MD 144FA CONTINUED  
INVENTORY DIRECTION....WEST  
NAME: W PATRICK ST

COUNTY-FREDERICK  
SHA DISTRICT.....7  
DATE.....12/31/2001

SYSTEM	FUNCTIONAL CLASS	HWY TYPE	ACCESS CONTRL	MILEPOINT	MILEPOINT DESCRIPTION	MARKED LANES	SURFACE WIDTH/TYPE*	AADT
SECONDARY U	URB-OTHER PRIN ART	UNDIVIDED	NONE	6.12	MU1090 NORVA AVE	4	48I	19,400
		DIVIDED		6.20				
				6.22	RP101504 RAMP 4 FR US 40 TO MD 144FA			
				6.23	RP101502 RAMP 2 FR MD 144FA TO US 15			
				6.27	RP101503 RAMP 3 FR MD 144FA TO RAMP 2			
				6.32	RP101501 RAMP 1 FR US 15 TO MD 144FA			
				6.35	US 40 W PATRICK ST/FREDERICK FREEWAY			
				6.35	US 15 FREDERICK FREEWAY			
				6.35	STRUC #10101			
				6.35	EXIT #6			

\*\*\*\*\*

ROUTE NUMBER.....MD 144FB  
INVENTORY DIRECTION....EAST  
NAME: MAIN ST

SECONDARY U	RUR-MINOR COLLECTOR	UNDIVIDED	NONE	0.00	CO1317 OLD NATIONAL PIKE (BACK)	2	22I	8,925
				0.00	IN CORP LMTS NEW MARKET			
				0.03	MU 125 ROYAL OAK DR			
				0.15	SPEED LIMIT 30 MPH			
				0.47	MU 5 EMORY LA			
				0.53	MU8060 3RD ALLEY			
				0.53	MU8050 2ND ALLEY			
				0.58	MU8070 FOURTH ALLEY			
				0.58	MU8040 1ST ALLEY			
				0.62	MU8090 SIXTH ALLEY			
				0.62	MU8080 5TH ALLEY			
				0.68	MU8100 SEVENTH ALLEY			
				0.68	MU8030 STRAWBERRY ALLEY			
				0.75	MD 874D PROSPECT ST			
				0.75	MU8120 EIGHTH ALLEY			
				0.82	MU 10 N&S FEDERAL ST			
				0.91	SPEED LIMIT 40 MPH			
				1.09	MU8110 BYE ALLEY			
				1.11	OUT CORP LMTS NEW MARKET			
				1.11				
				1.31		2	26I	
				1.39	SPUR FR MD 75			
				1.39	SPUR TO MD 75			
				1.41	MD 75 GREEN VALLEY RD			
				1.41	CO1317 OLD NATIONAL PIKE (AHEAD)			

\* A,B = UNIMPROVED; C = GRADED & DRAINED; D,E = SOIL, GRAVEL, STONE; F,G = LOW TYPE BITUMINOUS;  
H,I = HIGH TYPE BITUMINOUS; J = CONCRETE; K = BRICK; L = BLOCK



STATE HIGHWAY ADMINISTRATION OF MARYLAND  
HIGHWAY INFORMATION SERVICES DIVISION  
DATA SUPPORT GROUP

STATE HIGHWAY LOCATION REFERENCE

ROUTE NUMBER.....MD 180  
INVENTORY DIRECTION....EAST  
NAME: JEFFERSON PIKE

COUNTY-FREDERICK  
SHA DISTRICT.....7  
DATE.....12/31/2001

SYSTEM	FUNCTIONAL CLASS	HWY TYPE	ACCESS CONTRL	MILEPOINT	MILEPOINT DESCRIPTION	MARKED LANES	SURFACE WIDTH/TYPE*	AADT
SECONDARY R	RUR-MAJOR COLLECTOR	DIVIDED	NONE	0.00 US 340	JEFFERSON PIKE/JEFFERSON NAT PIKE	2	34I	1,350
				0.12 US 340	JEFFERSON NATIONAL PIKE			
				0.12	STRUC #10051			
				0.15	SPEED LIMIT 30 MPH			
		UNDIVIDED		0.16	MD 180 (WE/L)	2	22I	
	RUR-LOCAL			0.27 CO1637	S MOUNTAIN RD			
				0.42 MD 478	KNOXVILLE RD			
				0.44 CO 319	CEMETERY CIR			
				0.46	STRUC #10178 BR OF POTOMAC RIVER			
				0.69	SPEED LIMIT 40 MPH			
				0.79		3	33I	
				0.92		2	22I	
				1.10	SPEED LIMIT 50 MPH			
				2.02 MD 871F	NO NAME			
		DIVIDED		2.09		2	28I	
		UNDIVIDED		2.11	BEGIN ROUNDABOUT	2	22I	
				2.12 MD 17	BURKITTSVILLE RD	2	40I	
				2.12	ROUNDABOUT			
				2.13	END ROUNDABOUT	2	28I	
		DIVIDED		2.15				
		UNDIVIDED		2.17		2	22I	
				2.43	ENT TO PARK & RIDE			
				2.50	STRUC #10081 LITTLE CATOCTIN CREEK			
				3.25 CO 586	WESTON DR			
				3.26	SPEED LIMIT 40 MPH			
				3.49 CO 270	CATHOLIC CHURCH RD			
				3.64 CO 644	SHADY LA			
				3.68 CO 643	FIRST ST			
	RUR-MINOR COLLECTOR			3.81 MD 79	PETERSVILLE RD			3,250
				3.81 CO 642	SECOND ST			
				3.88	SPEED LIMIT 50 MPH			
				4.49 CO 272	ST MARKS RD			
				4.62 CO 279	OLIVE SCHOOL RD			
				5.27		2	24I	
				5.29	SPEED LIMIT 40 MPH			
				5.35 RP134006	RAMP 6 FR US 340 TO MD 180			
				5.39 RP134004	RAMP 4 FR MD 180 TO US 340			
				5.41 RP134003	RAMP 3 FR RAMP 6 TO MD 180			
				5.42 RP134005	RAMP 5 FR MD 180 TO RAMP 4			
				5.44	BEG BR			
				5.47 US 340	JEFFERSON NATIONAL PIKE			
				5.47	STRUC #10118			

\* A,B = UNIMPROVED; C = GRADED & DRAINED; D,E = SOIL, GRAVEL, STONE; F,G = LOW TYPE BITUMINOUS;  
H,I = HIGH TYPE BITUMINOUS; J = CONCRETE; K = BRICK; L = BLOCK

STATE HIGHWAY ADMINISTRATION OF MARYLAND  
HIGHWAY INFORMATION SERVICES DIVISION  
DATA SUPPORT GROUP

STATE HIGHWAY LOCATION REFERENCE

ROUTE NUMBER.....MD 180 CONTINUED  
INVENTORY DIRECTION....EAST  
NAME: JEFFERSON PIKE

COUNTY-FREDERICK  
SHA DISTRICT.....7  
DATE.....12/31/2001

SYSTEM	FUNCTIONAL CLASS	HWY TYPE	ACCESS CONTRL	MILEPOINT	MILEPOINT DESCRIPTION	MARKED LANES	SURFACE WIDTH/TYPE*	AADT
SECONDARY R	RUR-MINOR COLLECTOR	UNDIVIDED	NONE	5.47	EXIT #4	2	24I	3,250
				5.50	END BR			
				5.51	RP134001 RAMP 1 FR MD 180 TO RAMP 8			
				5.52	RP134007 RAMP 7 FR RAMP 2 TO MD 180			
				5.54	RP134008 RAMP 8 FR MD 180 TO US 340			
				5.55	RP134002 RAMP 2 FR US 340 TO MD 180			
				5.60	MD 872 NO NAME			
				5.73		2	22I	
				5.76	ENT TO SHA SALT BIN			
				5.90		3	33I	
				6.00		2	22I	
				6.13	BEG BR			
				6.15	STRUC #10082 CATOCTIN CREEK			
				6.18	END BR			
				6.47	CO 285 GENE HEMP RD			
	RUR-MAJOR COLLECTOR			6.96	SPUR FR US 340			
				6.97	SPUR TO US 340	2	24I	
				7.03	SPUR TO US 340			
				7.05		2	22I	
				7.25	CO1460 COPPERFIELD DR			
				7.54	CO 284 HORINE RD			
				7.67	MD 383 BROAD RUN JEFFERSON RD			5,150
				7.92	SPEED LIMIT 30 MPH			
	RUR-MINOR COLLECTOR			8.02	CO1218 SOUTH VIEW CT			
				8.15	CO 209 OLD MIDDLETOWN RD			
				8.46	CO 281 LANDER RD			
				8.46	CO 208 HOLTER RD			
				8.79	SPEED LIMIT 40 MPH			
				9.06	CO1621 OLD HOLTER RD			
				9.09	SPEED LIMIT 50 MPH			
				10.29	OP 199 NO NAME			
				10.38	OP 198 NO NAME			
				10.46	CO 322 ELMER RD			
				11.01	CO 211 TEEN BARNES RD			
				11.31	CO 984 WYE CREEK DR			
				11.49	CO 598 RENN RD			
				11.63	CO1312 KINGS CT			
				11.72	SPEED LIMIT 45 MPH			
				11.75	CO 229 MT ZION RD	2	24I	4,650
				12.08	CO 601 FEAGAVILLE LA			
				12.26	STRUC #10083 BALLENGER CREEK			
				12.84	CO1449 STONEY CREEK DR			

\* A,B = UNIMPROVED; C = GRADED & DRAINED; D,E = SOIL, GRAVEL, STONE; F,G = LOW TYPE BITUMINOUS;  
H,I = HIGH TYPE BITUMINOUS; J = CONCRETE; K = BRICK; L = BLOCK

STATE HIGHWAY ADMINISTRATION OF MARYLAND  
HIGHWAY INFORMATION SERVICES DIVISION  
DATA SUPPORT GROUP

STATE HIGHWAY LOCATION REFERENCE

ROUTE NUMBER.....MD 180 CONTINUED  
INVENTORY DIRECTION....EAST  
NAME: JEFFERSON PIKE

COUNTY-FREDERICK  
SHA DISTRICT.....7  
DATE.....12/31/2001

SYSTEM	FUNCTIONAL CLASS	HWY TYPE	ACCESS CONTRL	MILEPOINT	MILEPOINT DESCRIPTION	MARKED LANES	SURFACE WIDTH/TYPE*	AADT
SECONDARY R	RUR-MINOR COLLECTOR	UNDIVIDED	NONE	13.15	ENTERPRISE CT	2	24I	4,650
				13.26	OP 200 GREENFIELD DR			
				13.95	OP 710 FAIR OAKS DR			
				13.98	BEG BR			
	URB-COLLECTOR			14.00	IS 70 EISENHOWER MEMORIAL HWY			
				14.00	STRUC #10144			
				14.03	END BR			
				14.31	CO 227 BUTTERFLY LA	3	36I	
				14.36	MD 180B HIMES AVE			
				14.36	RP101508 RAMP 8 FR RAMP 5 TO MD 180			
				14.38	SPUR TO MD 180B			
				14.38	RP101505 RAMP 5 FR RAMP 9 TO MD 180			
				14.46	BEG BR	2	24I	
				14.49	US 15 JEFFERSON NATIONAL PIKE			22,675
				14.49	STRUC #10149			
				14.51	END BR			
				14.55	RP101501 RAMP 1 FR US 15 TO MD 180			
				14.57	RP101504 RAMP 4 FR RAMP 1 TO MD 180			
				14.62	RP101503 RAMP 3 FR MD 180 TO US 15			
				14.63	RP101502 RAMP 2 FR MD 180 TO RAMP 3			
				14.63	MU1398 SOLAREX CT			
				14.63	MD 351 BALLENGER CREEK PIKE (AHEAD)			

\*\*\*\*\*

ROUTE NUMBER.....MD 180B  
INVENTORY DIRECTION....SOUTH  
NAME: HIMES AVE

SECONDARY R	URB-LOCAL	UNDIVIDED	NONE	0.80	MU 729 HIMES AVE (BACK)	4	44I	
				0.81	SPUR TO RAMP 7			
				0.83	RP101507 RAMP 7 FR MD 180B TO RAMP 9			
				0.96	SPUR FR MD 180	3	36I	
				0.98	RP101508 RAMP 8 FR RAMP 5 TO MD 180			
				0.98	MD 180 JEFFERSON PIKE			

\* A,B = UNIMPROVED; C = GRADED & DRAINED; D,E = SOIL, GRAVEL, STONE; F,G = LOW TYPE BITUMINOUS;  
H,I = HIGH TYPE BITUMINOUS; J = CONCRETE; K = BRICK; L = BLOCK

STATE HIGHWAY ADMINISTRATION OF MARYLAND  
HIGHWAY INFORMATION SERVICES DIVISION  
DATA SUPPORT GROUP

STATE HIGHWAY LOCATION REFERENCE

ROUTE NUMBER.....MD 194  
INVENTORY DIRECTION...NORTH  
NAME: WOODSBORO PIKE

COUNTY-FREDERICK  
SHA DISTRICT.....7  
DATE.....12/31/2001

SYSTEM	FUNCTIONAL CLASS	HWY TYPE	ACCESS CONTRL	MILEPOINT	MILEPOINT	DESCRIPTION	MARKED LANES	SURFACE WIDTH/TYPE*	AADT
SECONDARY R	URB-OTHER PRIN ART	DIVIDED	NONE	0.00	MD 26	LIBERTY RD	4	48I	22,475
				0.02		SPUR FR MD 26			
				0.06		SPUR TO MD 26			
		UNDIVIDED		0.25			2	24I	
				0.33		SPEED LIMIT 50 MPH			
				0.71	CO 458	STAUFFER RD			
				0.71	OP 796	STAUFFER RD			
				0.79	CO 482	FOUNTAIN ROCK RD			
				1.05	CO 993	ADVENTURE AVE			
		DIVIDED		1.18					
				1.33	CO 531	ANTIETAM DR			
				1.54	MU 32	FREDERICK ST			
U			PART	1.63		IN CORP LMTS WALKERSVILLE			
		UNDIVIDED		1.64					
		DIVIDED		1.78					
				1.92	MU 122	NICODEMUS RD			
				2.26	MU 25	CRUM RD			
				2.26	MU 19	WEST CRUM RD			
				2.39		SPEED LIMIT 50 MPH			
				2.56	MU 32	FREDERICK ST			
				2.62		SPUR TO FREDERICK ST			
			NONE	2.72	MU 140	SANDSTONE DR	3	36I	
				2.83	MU 58	GLADE BLVD			
		UNDIVIDED		2.92			3	34I	
				2.98	MU 12	CHALLEDON DR			
R				3.02		OUT CORP LMTS WALKERSVILLE	2	24I	
				3.20	CO1117	DAYSVILLE AVE			
				3.20	MU 31	DEER RUN DR			
	RUR-MINOR ARTERIAL			3.42	CO 461	DEVILBISS BRIDGE RD			
				3.42	CO 430	DAYSVILLE RD			
				3.44		SPEED LIMIT 55 MPH			
				5.07	CO 476	GLADE RD			
				5.45		SPEED LIMIT 50 MPH			
		DIVIDED		5.46					
				5.62		SPUR FR MD 194A			
				5.65	MD 194A	MAIN ST			
				5.66		SPUR TO MD 194A			
		UNDIVIDED		5.77					
U				6.24		IN CORP LMTS WOODSBORO			
R				6.44		OUT CORP LMTS WOODSBORO			
				6.45		SPUR TO MD 550			
				6.45		SPUR FR LIBERTY RD			

\* A,B = UNIMPROVED; C = GRADED & DRAINED; D,E = SOIL, GRAVEL, STONE; F,G = LOW TYPE BITUMINOUS;  
H,I = HIGH TYPE BITUMINOUS; J = CONCRETE; K = BRICK; L = BLOCK

STATE HIGHWAY ADMINISTRATION OF MARYLAND  
HIGHWAY INFORMATION SERVICES DIVISION  
DATA SUPPORT GROUP

STATE HIGHWAY LOCATION REFERENCE

ROUTE NUMBER.....MD 194 CONTINUED  
INVENTORY DIRECTION...NORTH  
NAME: WOODSBORO PIKE

COUNTY-FREDERICK  
SHA DISTRICT.....7  
DATE.....12/31/2001

SYSTEM	FUNCTIONAL CLASS	HWY TYPE	ACCESS CONTRL	MILEPOINT	MILEPOINT DESCRIPTION	MARKED LANES	SURFACE WIDTH/TYPE*	AADT
SECONDARY R	RUR-MINOR ARTERIAL	UNDIVIDED	NONE	6.46 MD 550	WOODSBORO RD	2	24I	22,475
				6.46 MU 42	LIBERTY RD			
				6.47	SPUR TO LIBERTY RD			
				6.47	SPUR FR MD 550			
U				6.50	IN CORP LMTS WOODSBORO			
R				6.77	OUT CORP LMTS WOODSBORO			
		DIVIDED		6.79				
				6.83	SPUR TO COPPERMINE RD			
				6.83	SPUR FR COPPERMINE RD			
				6.84 MU 7	COPPERMINE RD			
				6.85	SPUR TO COPPERMINE RD			
				6.85	SPUR FR COPPERMINE RD			
				6.99	SPUR FR MD 550			
				7.01 MD 550	WOODSBORO CREAGERSTOWN RD			7,575
				7.12	SPEED LIMIT 55 MPH			
		UNDIVIDED		7.14				
				7.34	SPUR FR LEGORE BRIDGE RD			
				7.43 CO 526	LEGORE BRIDGE RD			
				7.83 CO 484	GRUBER RD			
				8.20 OP 26	NO NAME			
				8.24 CO 496	OAK HILL RD			
				8.72 CO 474	CASH SMITH RD			
				8.77	SPEED LIMIT 35 MPH			
				9.05 CO 521	RENNER RD			
				9.29 CO 519	LEGORE RD			
				9.46 CO 527	DETOUR RD			
				9.56 CO 859	CREGGER RD			
				9.60	SPEED LIMIT 55 MPH			
				10.53	SPEED LIMIT 40 MPH			
				10.79 CO 515	WARNER RD			
				11.09 CO 511	GOOD INTENT RD			
				11.11	SPEED LIMIT 55 MPH			
				11.35 CO 528	HAUGHS CHURCH RD			
				11.83 CO 529	NICHOLSON RD			4,175
				12.34 CO 510	KEYMAR RD			
				12.41	STRUC #10072 LITTLE PIPE CREEK			
				12.41	CARROLL CO/L			

\* A,B = UNIMPROVED; C = GRADED & DRAINED; D,E = SOIL, GRAVEL, STONE; F,G = LOW TYPE BITUMINOUS;  
H,I = HIGH TYPE BITUMINOUS; J = CONCRETE; K = BRICK; L = BLOCK

STATE HIGHWAY ADMINISTRATION OF MARYLAND  
HIGHWAY INFORMATION SERVICES DIVISION  
DATA SUPPORT GROUP

STATE HIGHWAY LOCATION REFERENCE

ROUTE NUMBER.....MD 194A  
INVENTORY DIRECTION...NORTH  
NAME: MAIN ST

COUNTY-FREDERICK  
SHA DISTRICT.....7  
DATE.....12/31/2001

SYSTEM	FUNCTIONAL CLASS	HWY TYPE	ACCESS CONTRL	MILEPOINT	MILEPOINT DESCRIPTION	MARKED LANES	SURFACE WIDTH/TYPE*	AADT
SECONDARY R	RUR-MAJOR COLLECTOR	UNDIVIDED	NONE	0.00 MD 194	WOODSBORO PIKE	2	24I	2,275
				0.01	SPUR FR MD 194			
				0.02	SPUR FR MD 194			
				0.05 MD 194B	NO NAME			
				0.10	SPEED LIMIT 25 MPH			
				0.40	IN CORP LMTS WOODSBORO			
				0.40 MU 37	MAIN ST (AHEAD)			
				1.15 MU 37	MAIN ST (BACK)			2,575
				1.15	OUT CORP LMTS WOODSBORO			
				1.28 MD 550	WOODSBORO CREAGERSTOWN RD			

\*\*\*\*\*

ROUTE NUMBER.....MD 194B  
INVENTORY DIRECTION...SOUTH  
NAME: NO NAME

SECONDARY R	RUR-LOCAL	UNDIVIDED	NONE	0.00 MD 194A	MAIN ST	1	12I	
				0.03		2	24I	
				0.09	ROAD END			

\*\*\*\*\*

ROUTE NUMBER.....IS 270  
INVENTORY DIRECTION...NORTH  
NAME: EISENHOWER MEMORIAL HWY

PRIMARY R	RUR-INTERSTATE	DIVIDED	FULL	0.00	MONTGOMERY CO/L	4	48I	62,625
				0.28	INTERSTATE MILE MARKER 23.0			
				0.30	SPEED LIMIT 65 MPH			
				1.18 CO 353	DOCTOR PERRY RD			
				1.18	STRUC #10080			
				1.30	INTERSTATE MILE MARKER 24.0			
				2.05	STRUC #10174 BENNETT CREEK			
				2.26	STRUC #10079 BENNETT CREEK			
				2.30	INTERSTATE MILE MARKER 25.0			
				3.30	INTERSTATE MILE MARKER 26.0			
				3.39 RP 27006	RAMP 6 FR MD 80 TO IS 270			
				3.47 RP 27005	RAMP 5 FR IS 270 TO MD 80			
				3.52 MD 80	FINGERBOARD RD			70,875
				3.52	STRUC #10078			
				3.52	EXIT #26			

\* A,B = UNIMPROVED; C = GRADED & DRAINED; D,E = SOIL, GRAVEL, STONE; F,G = LOW TYPE BITUMINOUS;  
H,I = HIGH TYPE BITUMINOUS; J = CONCRETE; K = BRICK; L = BLOCK

STATE HIGHWAY ADMINISTRATION OF MARYLAND  
HIGHWAY INFORMATION SERVICES DIVISION  
DATA SUPPORT GROUP

STATE HIGHWAY LOCATION REFERENCE

ROUTE NUMBER.....IS 270 CONTINUED  
INVENTORY DIRECTION...NORTH  
NAME: EISENHOWER MEMORIAL HWY

COUNTY-FREDERICK  
SHA DISTRICT.....7  
DATE.....12/31/2001

SYSTEM	FUNCTIONAL CLASS	HWY TYPE	ACCESS CONTRL	MILEPOINT	MILEPOINT DESCRIPTION	MARKED LANES	SURFACE WIDTH/TYPE*	AADT
PRIMARY	RUR-INTERSTATE	DIVIDED	FULL	3.56	RP 27001 RAMP 1 FR IS 270 TO MD 80	4	48I	70,875
				3.65	RP 27002 RAMP 2 FR MD 80 TO IS 70			
				4.31	INTERSTATE MILE MARKER 27.0			
				4.96	CO 332 PARK MILLS RD			
				4.96	STRUC #10077			
				5.32	INTERSTATE MILE MARKER 28.0			
				6.32	INTERSTATE MILE MARKER 29.0			
				6.48	CO 359 BAKER VALLEY RD			
				6.48	STRUC #10076			
				7.29	BEG BR			
				7.33	STRUC #10075 MONOCACY RIVER			
	URB-INTERSTATE			7.33	INTERSTATE MILE MARKER 30.0			
				7.39	END BR			
				7.65	R/R #CSX 140 446 S			
				7.65	STRUC #10074			
				8.14	SPEED LIMIT 55 MPH			
				8.34	INTERSTATE MILE MARKER 31.0			
				8.41	RP 27006 RAMP 6 FR MD 85 TO IS 270			
				8.46	RP 27004 RAMP 4 FR IS 270 TO MD 85			
				8.51	RP 27005 RAMP 5 FR IS 270 TO MD 85			
				8.65	MD 85 BUCKEYSTOWN PIKE			81,550
				8.65	STRUC #10073			
				8.65	EXIT #31			
				8.76	RP 27001 RAMP 1 FR IS 270 TO MD 85			
				8.83	RP 27008 RAMP 8 FR IS 270 TO MD 85			
				8.87	RP 27002 RAMP 2 FR MD 85 TO IS 270			
				9.31	INTERSTATE MILE MARKER 32.0			
				9.41	RP 7001 RAMP 1 FR IS 270 TO IS 70			
				9.58		5	60I	
				9.68	CO 324 NEW DESIGN RD			
				9.68	STRUC #10110			
				9.69	IN CORP LMTS FREDERICK			
				9.76	RP 7006 RAMP 6 FR IS 70 TO IS 270	4	48I	
				10.00	IS 70 (EB/L)			
				10.00	STRUC #10103			
				10.00	EXIT #32			
				10.09	IS 70 EISENHOWER MEMORIAL HWY			
				10.09	STRUC #10137			
				10.09	US 40 FREDERICK FREEWAY (AHEAD)			

\* A,B = UNIMPROVED; C = GRADED & DRAINED; D,E = SOIL, GRAVEL, STONE; F,G = LOW TYPE BITUMINOUS;  
H,I = HIGH TYPE BITUMINOUS; J = CONCRETE; K = BRICK; L = BLOCK

STATE HIGHWAY ADMINISTRATION OF MARYLAND  
HIGHWAY INFORMATION SERVICES DIVISION  
DATA SUPPORT GROUP

STATE HIGHWAY LOCATION REFERENCE

ROUTE NUMBER.....US 340  
INVENTORY DIRECTION....EAST  
NAME: JEFFERSON PIKE

COUNTY-FREDERICK  
SHA DISTRICT.....7  
DATE.....12/31/2001

SYSTEM	FUNCTIONAL CLASS	HWY TYPE	ACCESS CONTRL	MILEPOINT	MILEPOINT DESCRIPTION	MARKED LANES	SURFACE WIDTH/TYPE*	AADT
PRIMARY	R	RUR-OTHER PRIN ART	DIVIDED FULL	0.00	WASHINGTON CO/L	4	48I	20,867
				0.26	MD 180 JEFFERSON PIKE			19,775
NAME: JEFFERSON NATIONAL PIKE								
				0.26				
				0.31	BEG BR			
				0.33	MD 180 JEFFERSON PIKE (WB/L)			
				0.33	STRUC #10051			
				0.36	END BR			
				0.51	BEG BR			
				0.53	CO1637 SOUTH MOUNTAIN RD			
				0.53	STRUC #10113			
				0.54	END BR			
				1.77	MILE MARKER 4.0			
				2.00	RP134006 RAMP 6 FR US 340 TO MD 17			
				2.00	RP134008 RAMP 8 FR MD 17 TO US 340			
				2.12	MD 17 BURKITTSVILLE RD			23,475
				2.12	STRUC #10114			
				2.12	EXIT #2			
				2.25	RP134004 RAMP 4 FR MD 17 TO US 340			
				2.31	RP134002 RAMP 2 FR US 340 TO MD 17			
				2.48	STRUC #10115 LITTLE CATOCTIN CREEK			
				2.61	SPEED LIMIT 65 MPH			
				2.75	MILE MARKER 5.0			
				3.69	CO 270 CATHOLIC CHURCH RD			
				3.69	STRUC #10116			
				3.74	MILE MARKER 6.0			
				4.53	CO 272 ST MARKS RD			
				4.53	STRUC #10117			
				4.75	MILE MARKER 7.0			
				5.27	RP134006 RAMP 6 FR US 340 TO MD 180			
				5.39	RP134008 RAMP 8 FR MD 180 TO US 340			
				5.50	MD 180 JEFFERSON PIKE			13,750
				5.50	STRUC #10118			
				5.50	EXIT #4			
				5.69	RP134004 RAMP 4 FR MD 180 TO US 340			
				5.74	MILE MARKER 8.0			
				5.77	RP134002 RAMP 2 FR US 340 TO MD 180			
				6.10	BEG BR			
				6.13	STRUC #10112 CATOCTIN CREEK			
				6.18	END BR			
				6.40	CO 285 GENE HEMP RD			
				6.74	SPUR FR MD 180			
				6.74	MILE MARKER 9.0			

\* A,B = UNIMPROVED; C = GRADED & DRAINED; D,E = SOIL, GRAVEL, STONE; F,G = LOW TYPE BITUMINOUS;  
H,I = HIGH TYPE BITUMINOUS; J = CONCRETE; K = BRICK; L = BLOCK



STATE HIGHWAY ADMINISTRATION OF MARYLAND  
HIGHWAY INFORMATION SERVICES DIVISION  
DATA SUPPORT GROUP

STATE HIGHWAY LOCATION REFERENCE

ROUTE NUMBER.....US 340 CONTINUED  
INVENTORY DIRECTION....EAST  
NAME: JEFFERSON NATIONAL PIKE

COUNTY-FREDERICK  
SHA DISTRICT.....7  
DATE.....12/31/2001

SYSTEM	FUNCTIONAL CLASS	HWY TYPE	ACCESS CONTRL	MILEPOINT	MILEPOINT DESCRIPTION	MARKED LANES	SURFACE WIDTH/TYPE*	AADT
PRIMARY	RUR-OTHER PRIN ART	R	DIVIDED FULL	7.36	CO 284 HORINE RD	4	48I	13,750
				7.36	STRUC #10119			
				7.74	MILE MARKER 10.0			
				8.13	RP134008 RAMP 8 FR CO 281 TO US 340			
				8.16	RP134006 RAMP 6 FR US 340 TO CO 281			
				8.30	CO 281 LANDER RD			29,875
				8.30	STRUC #10120			
				8.30	EXIT #8			
				8.45	RP134002 RAMP 2 FR US 340 TO CO 281			
				8.45	RP134004 RAMP 4 FR CO 281 TO US 340			
				8.74	MILE MARKER 11.0			
				9.82	BEG BR			
				9.83	US 15 CATOCTIN MOUNTAIN HWY			
				9.83	STRUC #10121			
				9.84	END BR			
				10.03	EXIT #10			
				10.03	US 15 JEFFERSON NATIONAL PIKE (AHEAD)			

\*\*\*\*\*

ROUTE NUMBER.....MD 351  
INVENTORY DIRECTION....NORTH  
NAME: BALLENGER CREEK PIKE

SECONDARY	RUR-MINOR COLLECTOR	R	UNDIVIDED NONE	0.00	CO 294 BALLENGER CREEK RD (BACK)	2	20I	3,325
				0.05	SPEED LIMIT 40 MPH			
				0.23	CO 649 DOVER DR			
				0.80	CO1081 WOODWINDS CIR			
				0.80	CO1080 HURDLE HILL CT			
				0.97	CO1213 SOUTH RENN RD			3,400
	URB-COLLECTOR			1.99	CO 292 ELMER DERR RD			22,675
				2.43		2	36I	
				2.46	OP 829 LAMBERT DR			
				2.52		2	20I	
				2.55	STRUC #10057 BALLENGER CREEK			
				3.32	CO1355 CORPORATE DR			
				3.68	CO1359 HANNOVER DR			
				3.87	CO1172 FARBROOK DR			
			DIVIDED	3.91		2	24I	
				3.98		3	36I	
				4.02	CO1179 CRESTWOOD BLVD			
				4.09	PVT ENTRANCE	2	36I	

\* A,B = UNIMPROVED; C = GRADED & DRAINED; D,E = SOIL, GRAVEL, STONE; F,G = LOW TYPE BITUMINOUS;  
H,I = HIGH TYPE BITUMINOUS; J = CONCRETE; K = BRICK; L = BLOCK

STATE HIGHWAY ADMINISTRATION OF MARYLAND  
HIGHWAY INFORMATION SERVICES DIVISION  
DATA SUPPORT GROUP

STATE HIGHWAY LOCATION REFERENCE

ROUTE NUMBER.....MD 351 CONTINUED  
INVENTORY DIRECTION...NORTH  
NAME: BALLENGER CREEK PIKE

COUNTY-FREDERICK  
SHA DISTRICT.....7  
DATE.....12/31/2001

SYSTEM	FUNCTIONAL CLASS	HWY TYPE	ACCESS CONTRL	MILEPOINT	MILEPOINT DESCRIPTION	MARKED LANES	SURFACE WIDTH/TYPE*	AADT
SECONDARY R	URB-COLLECTOR	DIVIDED	NONE	4.12	ENT TO SHOPPING CENTER	2	36I	22,675
				4.21	CO1814 MERCANTILE DR			
				4.21	WINDVIEW WAY			
				4.26		3	36I	
				4.30	RP 7001 RAMP 1 FR MD 351 TO RAMP 5			
				4.30	OP 841 BALLENGER CNTR DR			
		UNDIVIDED		4.35	RP 7005 RAMP 5 FR MD 351 TO RAMP 4	2	24I	
				4.44	RP 7004 RAMP 4 FR US 15 TO IS 70			
				4.44	STRUC #10190			
				4.49	IS 70 EISENHOWER MEMORIAL HWY			
				4.49	STRUC #10128			
				4.53	RP 7007 RAMP 7 FR IS 70 TO US 15			
				4.53	STRUC #10140			
				4.62	RP101502 RAMP 2 FR MD 180 TO RAMP 3			
				4.62	MU1398 SOLAREX CT			
				4.62	MD 180 JEFFERSON PIKE (AHEAD)			

\*\*\*\*\*

ROUTE NUMBER.....MD 355  
INVENTORY DIRECTION...NORTH  
NAME: URBANA PIKE

SECONDARY R	RUR-MAJOR COLLECTOR	UNDIVIDED	NONE	0.00	MONTGOMERY CO/L	2	24I	7,450
				0.01	SPEED LIMIT 30 MPH			
				0.05	CO 370 FIRE TOWER RD			
				0.12		2	22I	
				0.24	MD 75 GREEN VALLEY RD			6,975
				0.41	CO1147 TYLER CT			
				0.48	SPEED LIMIT 40 MPH			
				0.60	CO 385 LEWISDALE RD	2	21I	
				0.69		2	24I	
				0.81	CO 653 BLACKBERRY DR			
				0.96	CO 383 MOTT RD			
				0.99	SPEED LIMIT 50 MPH			
				1.15	CO1221 MONTECITO DR			
				1.43	CO 384 PRICE RD			
				2.28	CO 357 BIG WOODS RD			7,675
				2.28	CO 353 DOCTOR PERRY RD			
				2.50	STRUC #10086 BENNETTS CREEK			
				2.67	SPEED LIMIT 40 MPH			
		DIVIDED		2.89				

\* A,B = UNIMPROVED; C = GRADED & DRAINED; D,E = SOIL, GRAVEL, STONE; F,G = LOW TYPE BITUMINOUS;  
H,I = HIGH TYPE BITUMINOUS; J = CONCRETE; K = BRICK; L = BLOCK

STATE HIGHWAY ADMINISTRATION OF MARYLAND  
HIGHWAY INFORMATION SERVICES DIVISION  
DATA SUPPORT GROUP

STATE HIGHWAY LOCATION REFERENCE

ROUTE NUMBER.....MD 355 CONTINUED  
INVENTORY DIRECTION....NORTH  
NAME: URBANA PIKE

COUNTY-FREDERICK  
SHA DISTRICT.....7  
DATE.....12/31/2001

SYSTEM	FUNCTIONAL CLASS	HWY TYPE	ACCESS CONTRL	MILEPOINT	MILEPOINT DESCRIPTION	MARKED LANES	SURFACE WIDTH/TYPE*	AADT
SECONDARY R	RUR-MAJOR COLLECTOR	UNDIVIDED	NONE	3.16		2	24I	7,675
				3.26	SPEED LIMIT 30 MPH			
				3.48				8,475
		DIVIDED		3.56	MD 80 FINGERBOARD RD			
				3.62				
				3.68	MD 80C SUGARLOAF PKWY			
				3.68	OP 856 SUGARLOAF PKWY			
		UNDIVIDED		3.76	MD 80C OLD MD 80			
				3.86	CO 391 URBANA CHURCH RD			
				4.16	SPEED LIMIT 40 MPH			
				4.66	SPEED LIMIT 50 MPH			
				5.14	CO 364 TABLER RD			
				5.25	CO 332 PARK MILLS RD			
				5.51	CO 358 ARABY CH RD	2	28I	
				5.62	CO 362 REELS MILL RD	2	24I	
				7.06	CO 361 BALL RD			17,875
				7.32	CO 358 ARABY CH RD			
				7.53	BEG BR			
				7.55	STRUC #10085 MONACACY RIVER			
				7.59	END BR			
				7.67	MD 355A NO NAME			
				7.73	R/R #CSX 140 443 W			
				7.73	STRUC #10084			
				8.26	CO1351 NEW TECHNOLOGY WAY			
				8.33		3	36I	
		DIVIDED		8.40		4	48I	
				8.47	CO1303 NEW HORIZON WAY			
				8.63	CO1448 HOLIDAY DR			
				8.63	OP 830 GENSTAR WAY			
		UNDIVIDED		8.84				
				8.91	CO1678 LOWES LA			
				8.94	SPEED LIMIT 40 MPH			
				9.30	CO 569 GROVE RD			
	URB-MINOR ARTERIAL	DIVIDED		9.84	MD 85 BUCKEYSTOWN PIKE	4	52I	
				9.85	SPUR TO MD 85			
				9.89	RP 7004 RAMP 4 FR MD 355 TO RAMP 5			
				9.89	RP 7006 RAMP 6 FR IS 70 TO MD 355			
				9.90	RP 7005 RAMP 5 FR MD 355 TO IS 70			
				9.93	BEG BR			
U				9.94	IN CORP LMTS FREDERICK			17,775
				9.94	IS 70 BALTO NATIONAL PIKE			
				9.94	STRUC #10105			

\* A,B = UNIMPROVED; C = GRADED & DRAINED; D,E = SOIL, GRAVEL, STONE; F,G = LOW TYPE BITUMINOUS;  
H,I = HIGH TYPE BITUMINOUS; J = CONCRETE; K = BRICK; L = BLOCK

STATE HIGHWAY ADMINISTRATION OF MARYLAND  
HIGHWAY INFORMATION SERVICES DIVISION  
DATA SUPPORT GROUP

STATE HIGHWAY LOCATION REFERENCE

ROUTE NUMBER.....MD 355 CONTINUED  
INVENTORY DIRECTION....NORTH  
NAME: URBANA PIKE

COUNTY-FREDERICK  
SHA DISTRICT.....7  
DATE.....12/31/2001

SYSTEM	FUNCTIONAL CLASS	HWY TYPE	ACCESS CONTRL	MILEPOINT	MILEPOINT DESCRIPTION	MARKED LANES	SURFACE WIDTH/TYPE*	AADT
SECONDARY U	URB-MINOR ARTERIAL	DIVIDED	NONE	9.94	EXIT #54	4	52I	17,775
				9.96	END BR			
				10.00		4	48I	
				10.08		3	36I	
NAME: S MARKET ST				10.11	MU1525 WALSER DR			
				10.11	MD 914A STADIUM DR			
		UNDIVIDED		10.12				
				10.15		2	24I	
				10.21	SPEED LIMIT 25 MPH			
MUNICIPAL				10.32	END STATE MAINTENANCE			
				10.32	BEGIN MUNICIPAL MAINTENANCE			
				10.35	MU8680 ALLEY #68			
				10.38	MU 300 NEW DESIGN RD	2	34I	
				10.42	MU1040 MT OLIVET BLVD			
				10.45	MU7025 FOXS ALLEY			
				10.46	MU8690 ALLEY #69			
				10.49		2	26I	
				10.51	MU 380 CLARKE PL			
				10.51	MU 860 MADISON ST			
				10.52		2	34I	
				10.61	MU7028 GETZENDAMNERS ALLEY			
				10.71	MU1400 E&W SOUTH ST			15,075
				10.80	MU 40 ALL SAINTS ST			
				10.86	STRUC #FF006 CARROLL CREEK			
				10.88	OP 711 CITIZENS WAY			
NAME: N MARKET ST				10.95	MD 144FA E&W PATRICK ST			
				11.03	MU 370 W CHURCH ST			
				11.03	MU 360 E CHURCH ST			
				11.09	MU 897 MARKET SPACE			
				11.12	MU9020 2ND ST E&W			
				11.21	MU9030 3RD ST E&W			
				11.29	MU9040 4TH ST E&W			
				11.32	MU8540 ALLEY #54			
				11.38	MU9050 5TH ST E&W			
				11.46	MU9060 6TH ST E&W			
				11.55	MU9070 7TH ST E&W	2	38I	
				11.67	MU9080 E 8TH ST			
				11.78	MU9090 9TH ST E&W			
				11.87	MU9100 W 10TH ST			
				11.95	MU8150 ALLEY #15			
				12.02	MU9120 W 12TH ST			
				12.09	MU9130 13TH ST E&W			

\* A,B = UNIMPROVED; C = GRADED & DRAINED; D,E = SOIL, GRAVEL, STONE; F,G = LOW TYPE BITUMINOUS;  
H,I = HIGH TYPE BITUMINOUS; J = CONCRETE; K = BRICK; L = BLOCK

STATE HIGHWAY ADMINISTRATION OF MARYLAND  
HIGHWAY INFORMATION SERVICES DIVISION  
DATA SUPPORT GROUP

STATE HIGHWAY LOCATION REFERENCE

ROUTE NUMBER.....MD 355 CONTINUED  
INVENTORY DIRECTION....NORTH  
NAME: N MARKET ST

COUNTY-FREDERICK  
SHA DISTRICT.....7  
DATE.....12/31/2001

SYSTEM	FUNCTIONAL CLASS	HWY TYPE	ACCESS CONTRL	MILEPOINT	MILEPOINT DESCRIPTION	MARKED LANES	SURFACE WIDTH/TYPE*	AADT
MUNICIPAL U	URB-MINOR ARTERIAL	UNDIVIDED	NONE	12.13	MU1170 PETERS LA	2	38I	15,075
				12.16	MU 670 FREDERICK AVE			
				12.21	MU9140 E 14TH ST			
				12.22	MU9145 W 14TH ST			
				12.29	MU9150 E 15TH ST			
				12.37	MU9160 E 16TH ST	2	35I	
				12.50	MU 570 EAST ST			10,275
SECONDARY				12.55	END MUNICIPAL MAINTENANCE	2	24I	
				12.55	BEGIN STATE MAINTENANCE			
				12.58	SPEED LIMIT 40 MPH			
				12.65		2	26I	
		DIVIDED		12.72		2	24I	
		CTL		12.81	MU1329 SCHIFFERSTADT BLVD			
		DIVIDED		12.86				
R				12.91	OUT CORP LMTS FREDERICK			
		UNDIVIDED		12.99				
	URB-COLLECTOR			13.01	OP 566 WORMANS MILL CT			
				13.23	MD 850K N MARKET ST	2	26I	
NAME: ROUTZAHN WAY				13.23				
		CTL		13.26		2	24I	
		UNDIVIDED		13.33	MD 26 LIBERTY RD	2	26I	2,475
NAME: WORMANS MILL RD				13.33				
				13.36	SPUR FR MD 26			
				13.37	SPUR TO MD 26			
				13.39		2	22I	
				14.13		2	30I	
				14.21	US 15 CATOCTIN MOUNTAIN HWY			

\*\*\*\*\*

ROUTE NUMBER.....MD 355A  
INVENTORY DIRECTION....NORTH  
NAME: NO NAME

SECONDARY R	RUR-LOCAL	UNDIVIDED	NONE	0.00	MD 355 URBANA PIKE	2	24I	
				0.01		1	14E	
				0.05	ROAD END			

\* A,B = UNIMPROVED; C = GRADED & DRAINED; D,E = SOIL, GRAVEL, STONE; F,G = LOW TYPE BITUMINOUS;  
H,I = HIGH TYPE BITUMINOUS; J = CONCRETE; K = BRICK; L = BLOCK

STATE HIGHWAY ADMINISTRATION OF MARYLAND  
HIGHWAY INFORMATION SERVICES DIVISION  
DATA SUPPORT GROUP

STATE HIGHWAY LOCATION REFERENCE

ROUTE NUMBER.....MD 383  
INVENTORY DIRECTION...NORTH  
NAME: BROAD RUN JEFFERSON RD

COUNTY -FREDERICK  
SHA DISTRICT.....7  
DATE.....12/31/2001

SYSTEM	FUNCTIONAL CLASS	HWY TYPE	ACCESS CONTRL	MILEPOINT	MILEPOINT DESCRIPTION	MARKED LANES	SURFACE WIDTH/TYPE*	AADT
SECONDARY R	RUR-MINOR COLLECTOR	UNDIVIDED	NONE	0.00 MD 180	JEFFERSON PIKE	2	20I	1,950
				0.06	SPEED LIMIT 50 MPH			
				0.64 CO 220	CORUN RD			
				1.50	BEG BR			
				1.52	STRUC #10087 CATOCTIN CREEK			
				1.54	END BR			
	RUR-LOCAL			2.36 CO 267	GAPLAND RD			
				2.36 CO 272	ST MARKS RD			
				2.94	SPEED LIMIT 40 MPH			
				3.31 CO 219	POFFENBERGER RD			
				3.37 CO 908	BROAD RUN CT			
				3.37 CO 218	SUMANTOWN RD			
				3.94	SPEED LIMIT 30 MPH			
				4.15 CO 270	CATHOLIC CHURCH RD			550
				4.15 CO 258	PICNIC WOODS RD			
				4.42 CO1049	BELLEMONTE CT			
				4.56	SPEED LIMIT 45 MPH			
				5.48 MD 17	BURKITTSVILLE MIDDLETOWN RD			
				5.48 CO1156	SCHNEIDER DR (AHEAD)			

\*\*\*\*\*

ROUTE NUMBER.....MD 464  
INVENTORY DIRECTION...EAST  
NAME: SOUDER RD

SECONDARY R	RUR-MAJOR COLLECTOR	UNDIVIDED	NONE	0.00 MD 17	BURKITTSVILLE RD	2	24I	8,450
				0.00 MD 79	PETERSVILLE RD			
				0.03	SPEED LIMIT 30 MPH			
				0.07		2	20I	
				0.12	ENT TO SHOPPING CENTER			
				0.21 MU 310	N MAPLE AVE			
				0.46 MU9020	SECOND AVE			
				0.73		2	28I	
				0.80		2	20I	
				0.99 MU 263	H ST #3			
				1.03 MU9092	NINTH AVE	2	24I	
NAME: POINT OF ROCKS RD				1.03				
				1.03 MU 118	CUMMINGS DR			
				1.13	SPEED LIMIT 40 MPH			
				1.33 CO 645	FRAZER RD			
				2.16	STRUC #10090 LITTLE CATOCTIN CREEK			

\* A,B = UNIMPROVED; C = GRADED & DRAINED; D,E = SOIL, GRAVEL, STONE; F,G = LOW TYPE BITUMINOUS;  
H,I = HIGH TYPE BITUMINOUS; J = CONCRETE; K = BRICK; L = BLOCK

STATE HIGHWAY ADMINISTRATION OF MARYLAND  
HIGHWAY INFORMATION SERVICES DIVISION  
DATA SUPPORT GROUP

STATE HIGHWAY LOCATION REFERENCE

ROUTE NUMBER.....MD 464 CONTINUED  
INVENTORY DIRECTION....EAST  
NAME: POINT OF ROCKS RD

COUNTY-FREDERICK  
SHA DISTRICT.....7  
DATE .....12/31/2001

SYSTEM	FUNCTIONAL CLASS	HWY TYPE	ACCESS CONTRL	MILEPOINT	MILEPOINT DESCRIPTION	MARKED LANES	SURFACE WIDTH/TYPE*	AADT
SECONDARY R	RUR-MAJOR COLLECTOR	UNDIVIDED	NONE	2.19	SPEED LIMIT 50 MPH	2	24I	8,450
				2.78	CO 279 OLIVE SCHOOL RD			4,150
				2.78	CO 727 BOSS ARNOLD RD			
				3.11	CO 286 AUSERMAN RD			
				3.14	BEG BR			
				3.17	STRUC #10091 CATOCTIN CREEK			
				3.20	END BR			
				3.29	PROPOSED			
				3.77	CO 284 HORINE RD			
				4.75	CO 281 LANDER RD			3,450
				6.06	CO 282 FRY RD			
				6.57	CO 281 LANDER RD			
	RUR-MINOR COLLECTOR			7.98	US 15 CATOCTIN MOUNTAIN HWY			
				8.06	ENT TO SHA SALT BIN			
				8.10	CO 294 BALENGER CREEK RD			

ROUTE NUMBER.....MD 475  
INVENTORY DIRECTION....SOUTH  
NAME: EAST ST

SECONDARY U	URB-MINOR ARTERIAL	UNDIVIDED	NONE	0.00	MU 570 EAST ST (BACK)	3	36I	999
		DIVIDED		0.00	MD 144FA E PATRICK ST			
				0.05		4	48I	
				0.08	STRUC # 0192 OVER CARROLL CREEK			
		UNDIVIDED		0.12				
				0.16	ALL SAINTS ST (PROP)			
				0.19	MU 450 COMMERCE ST			
		DIVIDED		0.20				
				0.26	MU1400 E SOUTH ST			

ROUTE NUMBER.....MD 478  
INVENTORY DIRECTION....EAST  
NAME: KNOXVILLE RD

SECONDARY R	RUR-MAJOR COLLECTOR	UNDIVIDED	NONE	0.00	MD 180 JEFFERSON PIKE	2	24I	2,950
				0.04	SPEED LIMIT 25 MPH			
				0.20	CO 567 NO NAME			
				0.23	STRUC #10088 POTOMAC RIVER			

\* A,B = UNIMPROVED; C = GRADED & DRAINED; D,E = SOIL, GRAVEL, STONE; F,G = LOW TYPE BITUMINOUS;  
H,I = HIGH TYPE BITUMINOUS; J = CONCRETE; K = BRICK; L = BLOCK

STATE HIGHWAY ADMINISTRATION OF MARYLAND  
HIGHWAY INFORMATION SERVICES DIVISION  
DATA SUPPORT GROUP

STATE HIGHWAY LOCATION REFERENCE

ROUTE NUMBER.....MD 478 CONTINUED  
INVENTORY DIRECTION....EAST  
NAME: KNOXVILLE RD

COUNTY-FREDERICK  
SHA DISTRICT.....7  
DATE.....12/31/2001

SYSTEM	FUNCTIONAL CLASS	HWY TYPE	ACCESS CONTRL	MILEPOINT	MILEPOINT DESCRIPTION	MARKED LANES	SURFACE WIDTH/TYPE*	AADT
SECONDARY R	RUR-MAJOR COLLECTOR	UNDIVIDED	NONE	0.37	SPEED LIMIT 40 MPH	2	24I	2,950
				0.97	CO1494 WESTERN AVE			
				1.07	CO 318 MOORE AVE			
				1.19	CO 317 CANAL AVE			
				1.30	CO 316 MCDONALD AVE			
				1.43	CO 313 ADDITION AVE			
U	URB-MINOR ARTERIAL			1.47	IN CORP LMITS BRUNSWICK			
				1.64	SPEED LIMIT 30 MPH			
				1.78	STRUC #10089 POTOMAC RIVER			
				1.81	MU8040 ALLEY 4			
				1.82		2	28I	
				1.87	MU8060 ALLEY 6			
				1.88	MU 200 FLORIDA AVE			
				1.88	MU 350 W POTOMAC ST (AHEAD)			

\*\*\*\*\*

ROUTE NUMBER.....MD 491  
INVENTORY DIRECTION....NORTH  
NAME: RAVEN ROCK RD

SECONDARY R	RUR-MAJOR COLLECTOR	UNDIVIDED	NONE	0.00	WASHINGTON CO/L	2	20I	2,350
				0.01	SPEED LIMIT 40 MPH			
				0.23	CO 11 WISE RD			
				1.20	CO 10 BUCK LANTZ RD			
				1.71	CO 7 FORT RITCHIE RD			
				1.71	WASHINGTON CO/L			

\*\*\*\*\*

ROUTE NUMBER.....MD 550  
INVENTORY DIRECTION....NORTH  
NAME: WOODSBORO RD

SECONDARY R	RUR-MAJOR COLLECTOR	UNDIVIDED	NONE	0.00	CO 486 MILL ST (BACK)	2	24I	3,725
				0.00	MD 26 LIBERTY RD			
				0.07	CO 485 NORTH ST			
				0.21	SPEED LIMIT 50 MPH			
				1.39	STRUC #10096 CABBAGE RUN			
				2.01	CO 465 PINE TREE RD			
				2.49	CO 463 BENNIE DUNCAN RD			
				3.67	CO 467 DORCAS RD			

\* A,B = UNIMPROVED; C = GRADED & DRAINED; D,E = SOIL, GRAVEL, STONE; F,G = LOW TYPE BITUMINOUS;  
H,I = HIGH TYPE BITUMINOUS; J = CONCRETE; K = BRICK; L = BLOCK



STATE HIGHWAY ADMINISTRATION OF MARYLAND  
HIGHWAY INFORMATION SERVICES DIVISION  
DATA SUPPORT GROUP

STATE HIGHWAY LOCATION REFERENCE

ROUTE NUMBER.....MD 550 CONTINUED  
INVENTORY DIRECTION....NORTH  
NAME: WOODSBORO RD

COUNTY-FREDERICK  
SHA DISTRICT.....7  
DATE.....12/31/2001

SYSTEM	FUNCTIONAL CLASS	HWY TYPE	ACCESS CONTRL	MILEPOINT	MILEPOINT DESCRIPTION	MARKED LANES	SURFACE WIDTH/TYPE*	AADT
SECONDARY R	RUR-MAJOR COLLECTOR	UNDIVIDED	NONE	4.14 CO 462	HOFFMAN SEACHRIST RD	2	24I	4,325
				4.27	STRUC #10095 ISRAEL CREEK			
				4.77	STRUC #10094 ISRAEL CREEK			
				4.79	SPEED LIMIT 30 MPH			
				4.87 MU 38	PARK RD			
				4.87 MU 6	COUNCIL DR			
				4.97		2	22I	
				5.00	SPUR TO MD 194			
				5.01 MU 42	LIBERTY RD			
				5.01 MD 194	WOODSBORO PIKE (AHEAD)			
				5.56 MD 194	WOODSBORO PIKE (BACK)	2	24I	3,025
NAME: WOODSBORO CREAGERSTOWN RD				5.56				
				5.59	SPUR TO MD 194			
				5.61 MD 194A	MAIN ST			
				5.64	SPEED LIMIT 40 MPH			
				5.85 MU 41	OLD MD 550			
				5.92		2	22I	
				5.94	SPEED LIMIT 50 MPH			
				6.45 OP 183	NO NAME			
				6.59		2	24I	
				6.97 CO 737	STEINER SMITH RD			
				6.97 CO 477	DUBLIN RD			
				7.27 CO 524	CLYDE YOUNG RD			
				8.21	BEG BR			
				8.24	STRUC #10093 MONOCACY RIVER			
				8.29	END BR			
				8.53 CO 537	LUCEY RD			
				8.53 CO1151	PENNTERRA MANOR LA			
				8.89		2	22I	
				9.13	SPEED LIMIT 30 MPH			
NAME: CREAGERSTOWN RD				9.26 CO 479	OLD FREDERICK RD			
				9.46 CO 541	BLACKS MILL RD			
				9.46 CO 543	LONGS MILL RD			
				9.69	SPUR TO OLD FREDERICK RD			
				9.72 CO 64	OLD FREDERICK RD			
				9.82	SPEED LIMIT 50 MPH			
				10.15 CO 81	GRACEHAM RD			
				11.39	SPEED LIMIT 35 MPH			
				11.67 CO 548	HESSONG BRIDGE RD	2	24I	
NAME: JIMTOWN RD				11.67				
				11.67 CO 556	MOSER RD			
				12.25 OP 93	MAPLE DR			

\* A,B = UNIMPROVED; C = GRADED & DRAINED; D,E = SOIL, GRAVEL, STONE; F,G = LOW TYPE BITUMINOUS;  
H,I = HIGH TYPE BITUMINOUS; J = CONCRETE; K = BRICK; L = BLOCK

STATE HIGHWAY ADMINISTRATION OF MARYLAND  
HIGHWAY INFORMATION SERVICES DIVISION  
DATA SUPPORT GROUP

STATE HIGHWAY LOCATION REFERENCE

ROUTE NUMBER.....MD 550 CONTINUED  
INVENTORY DIRECTION....NORTH  
NAME: JIMTOWN RD

COUNTY-FREDERICK  
SHA DISTRICT.....7  
DATE.....12/31/2001

SYSTEM	FUNCTIONAL CLASS	HWY TYPE	ACCESS CONTRL	MILEPOINT	MILEPOINT DESCRIPTION	MARKED LANES	SURFACE WIDTH/TYPE*	AADT
SECONDARY R	RUR-MAJOR COLLECTOR	UNDIVIDED	NONE	12.32	CO 557 LONG RD	2	24I	3,025
				12.46	OP 151 LAWYER LA			
				12.57	MU 44 BENNETT DR			
				12.70	MU 303 ROCK CREEK WAY			
	U			12.81	IN CORP LMTS THURMONT	2	22I	
	R			12.86	OUT CORP LMTS THURMONT			
	U			12.88	IN CORP LMTS THURMONT			
				12.92	MD 77 ROCKY RIDGE RD/E MAIN ST (AHEAD)			
				13.91	MD 77 E MAIN ST (BACK)	2	26I	11,525
NAME: CHURCH ST				13.91				
				13.91	MU 400 WATER ST			
				13.97	SPEED LIMIT 25 MPH			
				14.02	MU 150 EAST ST			
				14.06	MU 60 BOUNDARY AVE			
				14.08	R/R #MMID 831 769 W			
				14.08	STRUC OV MMID R/R			
				14.09	MU 430 WOODSIDE AVE	2	32I	
				14.26	MU 20 ALTAMONT AVE			
				14.27	MD 806R EMMITSBURG RD			
				14.44	MU 320 SANDY SPRING LA			
				14.61		2	24I	
				14.62	SPEED LIMIT 35 MPH			
				14.63	RP101508 RAMP 8 FR US 15 TO MD 550			
				14.64	RP101506 RAMP 6 FR RAMP 8 TO MD 550			
				14.67	RP101505 RAMP 5 FR RAMP 8 TO MD 550			
				14.67	RP101507 RAMP 7 FR MD 550 TO RAMP 6			
				14.71	US 15 CATOCTIN MOUNTAIN HWY			9,425
				14.71	STRUC #10154			
				14.72	US 15 (SB/L) CATOCTIN MOUNTAIN HWY			
				14.72	STRUC #10169			
				14.75	RP101503 RAMP 3 FR MD 550 TO RAMP 2			
				14.75	RP101501 RAMP 1 FR RAMP 4 TO MD 550			
				14.79	RP101504 RAMP 4 FR US 15 TO MD 550			
				14.80	RP101502 RAMP 2 FR MD 550 TO US 15	2	30I	
	R			14.83	OUT CORP LMTS THURMONT			
NAME: SABILLASVILLE RD				14.83				
				14.85	MU 311 ROUZER LA			
				14.89		2	20I	
				14.92		2	22I	
				15.18	SPEED LIMIT 40 MPH			
				15.28	OLD INTERSECTION OF KELBAUGH RD			
				15.39	CO 30 KELBAUGH RD			

\* A,B = UNIMPROVED; C = GRADED & DRAINED; D,E = SOIL, GRAVEL, STONE; F,G = LOW TYPE BITUMINOUS;  
H,I = HIGH TYPE BITUMINOUS; J = CONCRETE; K = BRICK; L = BLOCK

STATE HIGHWAY ADMINISTRATION OF MARYLAND  
HIGHWAY INFORMATION SERVICES DIVISION  
DATA SUPPORT GROUP

STATE HIGHWAY LOCATION REFERENCE

ROUTE NUMBER.....MD 550 CONTINUED  
INVENTORY DIRECTION...NORTH  
NAME: SABILLASVILLE RD

COUNTY-FREDERICK  
SHA DISTRICT.....7  
DATE.....12/31/2001

SYSTEM	FUNCTIONAL CLASS	HWY TYPE	ACCESS CONTRL	MILEPOINT	MILEPOINT DESCRIPTION	MARKED LANES	SURFACE WIDTH/TYPE*	AADT
SECONDARY R	RUR-MAJOR COLLECTOR	UNDIVIDED	NONE	15.53	STRUC #10061 OWENS CREEK	2	22I	9,425
				16.22	R/R #MMID 831 776 G			
				16.39	R/R #MMID 831 778 V			
				17.59	CO 26 EYERS VALLEY FLINT RD			
				18.87	CO 12 FOXVILLE DEERFIELD RD	2	20I	
				19.22		2	22I	
				19.54	CO 34 DEBOLD RD			
				19.91	CO 33 BROWN QUARRY RD	2	20I	
				19.97	STRUC #10171 MIDDLE CREEK			
				20.52	SPEED LIMIT 30 MPH			
				20.75	CO 19 HARBAUGH VALLEY RD			
				21.01	CO 7 FORT RITCHIE RD			2,225
				21.12	CO 6 NAYLOR RD	2	22I	
				21.13	SPEED LIMIT 40 MPH			
				21.22	STRUC #10060 FRIENDS CREEK			
				21.42	R/R #MMID 831 791 J			
				21.88	CO 3 OLD SABILLASVILLE RD			
				21.88	CO 4 CULLEN DR			
				22.31	SPEED LIMIT 30 MPH			
				22.34	CO 2 ROWLAND HILL RD			3,050
				22.42	WASHINGTON CO/L			

\*\*\*\*\*

ROUTE NUMBER.....MD 806A  
INVENTORY DIRECTION...NORTH  
NAME: CATOCTIN FURNACE RD

SECONDARY R	RUR-LOCAL	UNDIVIDED	NONE	0.00	CO1235 AUBURN RD (BACK)	2	24I	1,375
				0.00	US 15 CATOCTIN MOUNTAIN HWY			
				0.23	CO 541 BLACKS MILL RD			
				0.29	SPEED LIMIT 40 MPH			
				0.84	STRUC #10007 LITTLE HUNTING CREEK			
				0.86	CO 552 RED BIRD LA			
				0.86	CO 558 NO NAME			
				0.95	CO 551 KELLYS STORE RD			
				1.29	SPUR TO US 15			
				2.31	US 15G BLUE MOUNTAIN RD			
				2.31	CO 555 BLUE MOUNTAIN RD			
				2.57	CO 573 OLD PRYOR RD			
				2.72	STRUC #10006 HIGH RUN			
				2.83	CO 863 HILLSIDE AVE			

\* A,B = UNIMPROVED; C = GRADED & DRAINED; D,E = SOIL, GRAVEL, STONE; F,G = LOW TYPE BITUMINOUS;  
H,I = HIGH TYPE BITUMINOUS; J = CONCRETE; K = BRICK; L = BLOCK

STATE HIGHWAY ADMINISTRATION OF MARYLAND  
HIGHWAY INFORMATION SERVICES DIVISION  
DATA SUPPORT GROUP

STATE HIGHWAY LOCATION REFERENCE

ROUTE NUMBER.....MD 806A CONTINUED  
INVENTORY DIRECTION...NORTH  
NAME: CATOCTIN FURNACE RD

COUNTY-FREDERICK  
SHA DISTRICT.....7  
DATE.....12/31/2001

SYSTEM	FUNCTIONAL CLASS	HWY TYPE	ACCESS CONTRL	MILEPOINT	MILEPOINT DESCRIPTION	MARKED LANES	SURFACE WIDTH/TYPE*	AADT
SECONDARY R	RUR-LOCAL	UNDIVIDED	NONE	3.04 MU 183	FREDERICK RD (AHEAD)	2	24I	1,375

\*\*\*\*\*

ROUTE NUMBER.....MD 806I  
INVENTORY DIRECTION...NORTH  
NAME: NO NAME

SECONDARY R	URB-LOCAL	UNDIVIDED	NONE	0.00 US 15	CATOCTIN MOUNTAIN HWY	2	20I	199
				0.21		2	36I	
				0.30 CO 182	WILLOW RD	2	20G	
				0.53	ROAD END			

\*\*\*\*\*

ROUTE NUMBER.....MD 806L  
INVENTORY DIRECTION...NORTH  
NAME: NO NAME

SECONDARY R	RUR-LOCAL	UNDIVIDED	NONE	0.00	ROAD END	2	18F	
				0.21 CO 291	BASFORD RD			

\*\*\*\*\*

ROUTE NUMBER.....MD 806N  
INVENTORY DIRECTION...NORTH  
NAME: NO NAME

SECONDARY U	URB-LOCAL	UNDIVIDED	NONE	0.00 MU 714	HAYWARD RD	2	20I	
				0.56	CUL DE SAC			

\*\*\*\*\*

ROUTE NUMBER.....MD 806O  
INVENTORY DIRECTION...NORTH  
NAME: NO NAME

SECONDARY R	RUR-LOCAL	UNDIVIDED	NONE	0.00 CO 73	LOHR RD	2	22I	
				0.04	ROAD END			

\* A,B = UNIMPROVED; C = GRADED & DRAINED; D,E = SOIL, GRAVEL, STONE; F,G = LOW TYPE BITUMINOUS;  
H,I = HIGH TYPE BITUMINOUS; J = CONCRETE; K = BRICK; L = BLOCK

STATE HIGHWAY ADMINISTRATION OF MARYLAND  
HIGHWAY INFORMATION SERVICES DIVISION  
DATA SUPPORT GROUP

STATE HIGHWAY LOCATION REFERENCE

ROUTE NUMBER.....MD 806R  
INVENTORY DIRECTION...NORTH  
NAME: EMMITSBURG RD

COUNTY-FREDERICK  
SHA DISTRICT.....7  
DATE.....12/31/2001

SYSTEM	FUNCTIONAL CLASS	HWY TYPE	ACCESS CONTRL	MILEPOINT	MILEPOINT DESCRIPTION	MARKED LANES	SURFACE WIDTH/TYPE*	AADT
SECONDARY U	RUR-LOCAL	UNDIVIDED	NONE	0.00 MD 550	CHURCH ST	2	22I	1,575
				0.10 MU 160	ELM ST			
				0.19	SPEED LIMIT 30 MPH			
				0.47 MU 170	EYLER RD			
	R			0.55	OUT CORP LMTS THURMONT			
				0.63	CATOCTIN HIGHLANDS CIR			
	NAME: ALBERT STAUB RD			0.95	BEG BR			
				0.96	STRUC #10173 OWENS CREEK			
				0.97	END BR			
				1.01 CO 585	RODDY CREEK RD			

\*\*\*\*\*

ROUTE NUMBER.....MD 814  
INVENTORY DIRECTION...NORTH  
NAME: NO NAME

SECONDARY R	RUR-LOCAL	UNDIVIDED	NONE	0.00	ROAD END	2	16H	
				0.25 CO1151	PENNTERRA MANOR LA	1	12G	
				0.29	ROAD END			

\*\*\*\*\*

ROUTE NUMBER.....MD 850D  
INVENTORY DIRECTION...EAST  
NAME: NO NAME

SECONDARY R	RUR-LOCAL	UNDIVIDED	NONE	0.00	ROAD END	2	18J	
				0.11 CO 273	BUFFALO RD (CARROLL CO)			
				0.11	CARROLL CO/L			

\*\*\*\*\*

ROUTE NUMBER.....MD 850K  
INVENTORY DIRECTION...EAST  
NAME: N MARKET ST

SECONDARY U	URB-MINOR ARTERIAL	UNDIVIDED	NONE	0.00 MD 355	N MARKET ST/ROUTZAHN WAY	2	32I	10,725
				0.06		2	24I	
				0.18 MU 995	MONOCACY RIVER PLANT RD			
		DIVIDED		0.22		2	30I	
				0.23	SPEED LIMIT 40 MPH			

\* A,B = UNIMPROVED; C = GRADED & DRAINED; D,E = SOIL, GRAVEL, STONE; F,G = LOW TYPE BITUMINOUS;  
H,I = HIGH TYPE BITUMINOUS; J = CONCRETE; K = BRICK; L = BLOCK

STATE HIGHWAY ADMINISTRATION OF MARYLAND  
HIGHWAY INFORMATION SERVICES DIVISION  
DATA SUPPORT GROUP

STATE HIGHWAY LOCATION REFERENCE

ROUTE NUMBER.....MD 850K CONTINUED  
INVENTORY DIRECTION....EAST  
NAME: N MARKET ST

COUNTY-FREDERICK  
SHA DISTRICT.....7  
DATE.....12/31/2001

SYSTEM	FUNCTIONAL CLASS	HWY TYPE	ACCESS CONTRL	MILEPOINT	MILEPOINT DESCRIPTION	MARKED LANES	SURFACE WIDTH/TYPE*	AADT
SECONDARY U	URB-MINOR ARTERIAL	DIVIDED	NONE	0.31 MD 26	LIBERTY RD	2	30I	10,725

\*\*\*\*\*

ROUTE NUMBER.....MD 870F  
INVENTORY DIRECTION....EAST  
NAME: BOWMANS FARM RD

SECONDARY U	URB-LOCAL	DIVIDED	NONE	0.00 RP 7002	RAMP 2 FR IS 70 TO MD 144 FA	2	32I	
		UNDIVIDED		0.01		2	22I	
	R			0.24 OP 859	AIRPORT DR EAST			
				0.30	OUT CORP LMTS FREDERICK	2	24I	
				0.30	ENT TO MVA			
				0.35	ENT TO MVA			
				0.60 OP 858	BOWMANS FARM RD (AHEAD)			

\*\*\*\*\*

ROUTE NUMBER.....MD 871F  
INVENTORY DIRECTION....NORTH  
NAME: NO NAME

SECONDARY R	RUR-LOCAL	UNDIVIDED	NONE	0.00	ROAD END	2	16H	99
				0.03		1	8H	
				0.05 MD 180	JEFFERSON PIKE	2	18H	
				0.11		2	16F	
				0.16	ROAD END			

\*\*\*\*\*

ROUTE NUMBER.....MD 871G  
INVENTORY DIRECTION....NORTH  
NAME: ROSEMONT DR

SECONDARY U	RUR-LOCAL	UNDIVIDED	NONE	0.00 MD 79	PETERSVILLE RD	2	20I	299
				0.01	SPEED LIMIT 30 MPH			
	R			0.42	OUT CORP LMTS ROSEMONT			
				0.78 CO1344	MAPLECREST DR			
				0.94 MD 17	BURKITTSVILLE RD			

\* A,B = UNIMPROVED; C = GRADED & DRAINED; D,E = SOIL, GRAVEL, STONE; F,G = LOW TYPE BITUMINOUS;  
H,I = HIGH TYPE BITUMINOUS; J = CONCRETE; K = BRICK; L = BLOCK

STATE HIGHWAY ADMINISTRATION OF MARYLAND  
HIGHWAY INFORMATION SERVICES DIVISION  
DATA SUPPORT GROUP

STATE HIGHWAY LOCATION REFERENCE

ROUTE NUMBER.....MD 872  
INVENTORY DIRECTION...NORTH  
NAME: NO NAME

COUNTY-FREDERICK  
SHA DISTRICT.....7  
DATE.. .....12/31/2001

SYSTEM	FUNCTIONAL CLASS	HWY TYPE	ACCESS CONTRL	MILEPOINT	MILEPOINT DESCRIPTION	MARKED LANES	SURFACE WIDTH/TYPE*	AADT
SECONDARY R	RUR-LOCAL	UNDIVIDED	NONE	0.00 MD 180	JEFFERSON PIKE	1	12F	
				0.06		1	12E	
				0.16		1	12F	
				0.20		1	12E	
				0.33	ROAD END			

\*\*\*\*\*

ROUTE NUMBER.....MD 873  
INVENTORY DIRECTION...NORTH  
NAME: NO NAME

SECONDARY R	RUR-LOCAL	UNDIVIDED	NONE	0.00 US 15BU	N SETON AVE	2	20G	
				0.08		2	16G	
				0.37	ROAD END			

\*\*\*\*\*

ROUTE NUMBER.....MD 874  
INVENTORY DIRECTION...NORTH  
NAME: DRUMMINE RD

SECONDARY R	RUR-LOCAL	UNDIVIDED	NONE	0.00 MD 75	GREEN VALLEY RD	2	15G	99
				0.03		2	15J	
				0.49 CO 416	CENTRAL CHURCH RD			
				0.51		2	15I	
				0.56 MD 75	GREEN VALLEY RD			

\*\*\*\*\*

ROUTE NUMBER.....MD 874B  
INVENTORY DIRECTION...NORTH  
NAME: NO NAME

SECONDARY R	RUR-LOCAL	UNDIVIDED	NONE	0.00	ROAD END	2	16H	99
				0.01	SPUR TO & FR MD 75			
				0.06		1	12E	
				0.08 MD 75	GREEN VALLEY RD			

\* A,B = UNIMPROVED; C = GRADED & DRAINED; D,E = SOIL, GRAVEL, STONE; F,G = LOW TYPE BITUMINOUS;  
H,I = HIGH TYPE BITUMINOUS; J = CONCRETE; K = BRICK; L = BLOCK

STATE HIGHWAY ADMINISTRATION OF MARYLAND  
HIGHWAY INFORMATION SERVICES DIVISION  
DATA SUPPORT GROUP

STATE HIGHWAY LOCATION REFERENCE

ROUTE NUMBER.....MD 874C  
INVENTORY DIRECTION...NORTH  
NAME: OLD NEW LONDON RD

COUNTY-FREDERICK  
SHA DISTRICT.....7  
DATE.....12/31/2001

SYSTEM	FUNCTIONAL CLASS	HWY TYPE	ACCESS CONTRL	MILEPOINT	MILEPOINT DESCRIPTION	MARKED LANES	SURFACE WIDTH/TYPE*	AADT
SECONDARY R	RUR-LOCAL	UNDIVIDED	NONE	0.00 MD 75	GREEN VALLEY RD	2	20I	299
				0.04 MD 874E	NO NAME			
				0.04 CO 856	CRICKENBERGER RD			
				0.06	SPEED LIMIT 40 MPH			
				0.61 OP 24	NO NAME			
				1.04	SPEED LIMIT 30 MPH			
				1.33 CO 413	GAS HOUSE PIKE			
				1.39	STRUC #10043 BENS BRANCH	2	24I	
				1.51		2	20I	
				1.56 MD 75	GREEN VALLEY RD			

\*\*\*\*\*

ROUTE NUMBER.....MD 874D  
INVENTORY DIRECTION...NORTH  
NAME: PROSPECT ST

SECONDARY U	RUR-LOCAL	UNDIVIDED	NONE	0.00 MU8110	EIGHTH ALLEY (BACK)	2	20G	
				0.00 MD 144FB	MAIN ST			
				0.03	SPEED LIMIT 30 MPH			
NAME: OLD NEW MARKET RD				0.07 MU8010	NORTH ALLEY			
R				0.08	OUT CORP LMTS NEW MARKET			
				0.27	SPEED LIMIT 40 MPH			
				0.66		2	24I	
				0.80 MD 75	GREEN VALLEY RD			

\*\*\*\*\*

ROUTE NUMBER.....MD 874E  
INVENTORY DIRECTION...NORTH  
NAME: NO NAME

SECONDARY R	RUR-LOCAL	UNDIVIDED	NONE	0.00	ROAD END	2	16H	
				0.14 CO 856	CRICKENBERGER RD			
				0.14 MD 874C	OLD NEW LONDON RD			

\* A,B = UNIMPROVED; C = GRADED & DRAINED; D,E = SOIL, GRAVEL, STONE; F,G = LOW TYPE BITUMINOUS;  
H,I = HIGH TYPE BITUMINOUS; J = CONCRETE; K = BRICK; L = BLOCK



STATE HIGHWAY ADMINISTRATION OF MARYLAND  
HIGHWAY INFORMATION SERVICES DIVISION  
DATA SUPPORT GROUP

STATE HIGHWAY LOCATION REFERENCE

ROUTE NUMBER.....MD 877B  
INVENTORY DIRECTION...EAST  
NAME: EAST BALDWIN RD

COUNTY-FREDERICK  
SHA DISTRICT.....7  
DATE.....12/31/2001

SYSTEM	FUNCTIONAL CLASS	HWY TYPE	ACCESS CONTRL	MILEPOINT	MILEPOINT	DESCRIPTION	MARKED LANES	SURFACE WIDTH/TYPE*	AADT
SECONDARY R	URB-LOCAL	UNDIVIDED	NONE	0.00	MD 75	GREEN VALLEY RD/BALDWIN RD	2	24I	
				0.02		SPUR TO MD 75			
				0.60		ROAD END			

\*\*\*\*\*

ROUTE NUMBER.....MD 880  
INVENTORY DIRECTION...EAST  
NAME: MICHAELS MILL RD

SECONDARY R	RUR-LOCAL	UNDIVIDED	NONE	0.00	CO 308	MANOR WOODS RD (BACK)	2	18G	433
				0.00	MD 85	BUCKEYSTOWN PIKE			
				0.06		SPEED LIMIT 30 MPH			
				0.84			2	16I	
				0.88			2	18I	
				1.01			2	22I	
				1.17	MD 80	FINGERBOARD RD			

\*\*\*\*\*

ROUTE NUMBER.....MD 904F  
INVENTORY DIRECTION...EAST  
NAME: EMMIT GARDENS DR

SECONDARY U	RUR-LOCAL	DIVIDED	NONE	0.00	MU 85	SILLO HILL RD (BACK)	2	36I	199
				0.00	MD 140	E MAIN ST			
				0.01		SPUR TO MD 140			
				0.01		SPUR FR MD 140			
				0.02		SPUR FR MD 904F			
		UNDIVIDED		0.03	MD 904I	EMMIT GARDENS RD	2	35I	
				0.05		SPUR TO MD 904F			
				0.07	MU9020	SECOND AVE			
		DIVIDED		0.08			2	30I	
				0.16			2	40I	
				0.19	US 15	CATOCTIN MOUNTAIN HWY			

\* A,B = UNIMPROVED; C = GRADED & DRAINED; D,E = SOIL, GRAVEL, STONE; F,G = LOW TYPE BITUMINOUS;  
H,I = HIGH TYPE BITUMINOUS; J = CONCRETE; K = BRICK; L = BLOCK

STATE HIGHWAY ADMINISTRATION OF MARYLAND  
HIGHWAY INFORMATION SERVICES DIVISION  
DATA SUPPORT GROUP

STATE HIGHWAY LOCATION REFERENCE

ROUTE NUMBER.....MD 904G  
INVENTORY DIRECTION....EAST  
NAME: NO NAME

COUNTY-FREDERICK  
SHA DISTRICT.....7  
DATE.....12/31/2001

SYSTEM	FUNCTIONAL CLASS	HWY TYPE	ACCESS CONTRL	MILEPOINT	MILEPOINT DESCRIPTION	MARKED LANES	SURFACE WIDTH/TYPE*	AADT
SECONDARY R	RUR-LOCAL	UNDIVIDED	NONE	0.00	ROAD END	2	16I	
				0.03		2	20I	
				0.08	SPUR FR MD 140			
				0.11	MD 140 TANEYTOWN PIKE			

\*\*\*\*\*

ROUTE NUMBER.....MD 904H  
INVENTORY DIRECTION....EAST  
NAME: EMMIT GARDENS DR

SECONDARY U	RUR-LOCAL	DIVIDED	NONE	0.00	US 15 CATOCTIN MOUNTAIN HWY	2	30I	199
				0.07		2	34I	
		UNDIVIDED		0.11				
R				0.16	OUT CORP LMTS EMMITSBURG			
				0.19	SPUR FR MD 140			
				0.20	SPUR TO MD 140			
				0.21	MD 140 E MAIN ST			
				0.21	CO 43 HARNEY RD (AHEAD)			

\*\*\*\*\*

ROUTE NUMBER.....MD 904I  
INVENTORY DIRECTION....EAST  
NAME: EMMIT GARDENS DR

SECONDARY U	RUR-LOCAL	UNDIVIDED	NONE	0.00	MU9010 1ST AVE	2	20I	
				0.04	MD 904F EMMIT GARDENS DR			

\*\*\*\*\*

ROUTE NUMBER.....MD 914A  
INVENTORY DIRECTION....WEST  
NAME: STADIUM DR

SECONDARY U	URB-LOCAL	DIVIDED	NONE	0.00	MU1525 WALSER DR (BACK)	2	32I	
				0.00	MD 355 S MARKET ST			
				0.01	SPUR FR MD 355			
				0.03		2	36I	
				0.08		4	48I	
				0.10	RP 7007 RAMP 7 FR IS 70 TO MD 914 A			
				0.12	RP 7002 RAMP 2 (PROPOSED)			

\* A,B = UNIMPROVED; C = GRADED & DRAINED; D,E = SOIL, GRAVEL, STONE; F,G = LOW TYPE BITUMINOUS;  
H,I = HIGH TYPE BITUMINOUS; J = CONCRETE; K = BRICK; L = BLOCK

STATE HIGHWAY ADMINISTRATION OF MARYLAND  
HIGHWAY INFORMATION SERVICES DIVISION  
DATA SUPPORT GROUP

STATE HIGHWAY LOCATION REFERENCE

ROUTE NUMBER.....MD 914A CONTINUED  
INVENTORY DIRECTION....WEST  
NAME: STADIUM DR

COUNTY-FREDERICK  
SHA DISTRICT.....7  
DATE.....12/31/2001

SYSTEM	FUNCTIONAL CLASS	HWY TYPE	ACCESS CONTRL	MILEPOINT	MILEPOINT DESCRIPTION	MARKED LANES	SURFACE WIDTH/TYPE*	AADT
SECONDARY U	URB-LOCAL	DIVIDED	NONE	0.13 RP 7008	RAMP 8 FR MD 914 A TO IS 70	4	48I	
				0.13	PROPOSED (AHEAD)			

\* A,B = UNIMPROVED; C = GRADED & DRAINED; D,E = SOIL, GRAVEL, STONE; F,G = LOW TYPE BITUMINOUS;  
H,I = HIGH TYPE BITUMINOUS; J = CONCRETE; K = BRICK; L = BLOCK

