

**2001**

**Calendar Year**

**HIGHWAY LOCATION REFERENCE**

**ALL INTERSECTIONS**

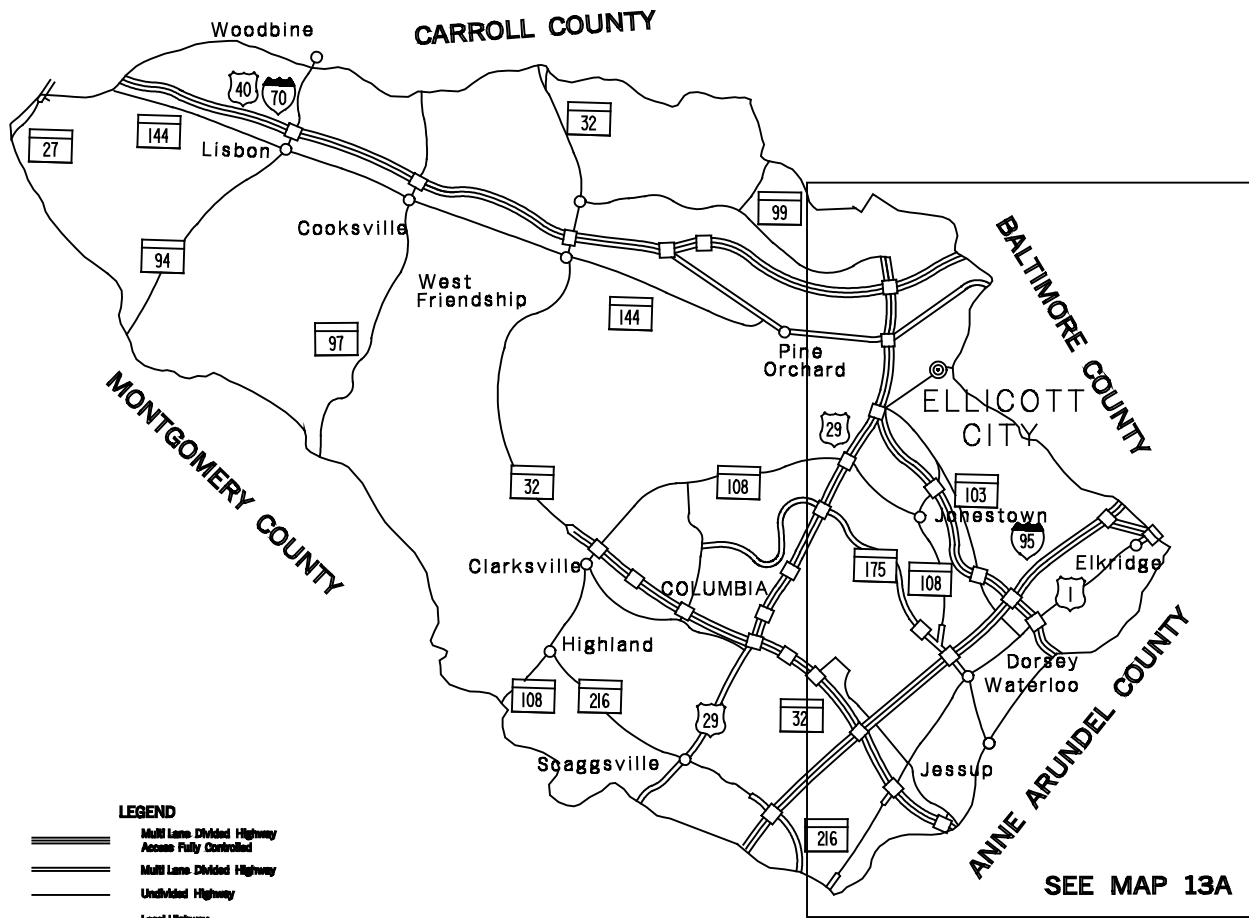
**Data as of December 31, 2001**

**HOWARD**

**COUNTY**

**SHA DISTRICT #7**

**HO**

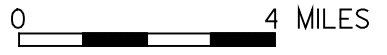


This map is intended for use as a reference only.  
 For more detailed maps, please contact:  
 Kevin Powers of the  
 Highway Information Services Division at:  
 410-545-5518 or  
 by email to [kpowers@sha.state.md.us](mailto:kpowers@sha.state.md.us)


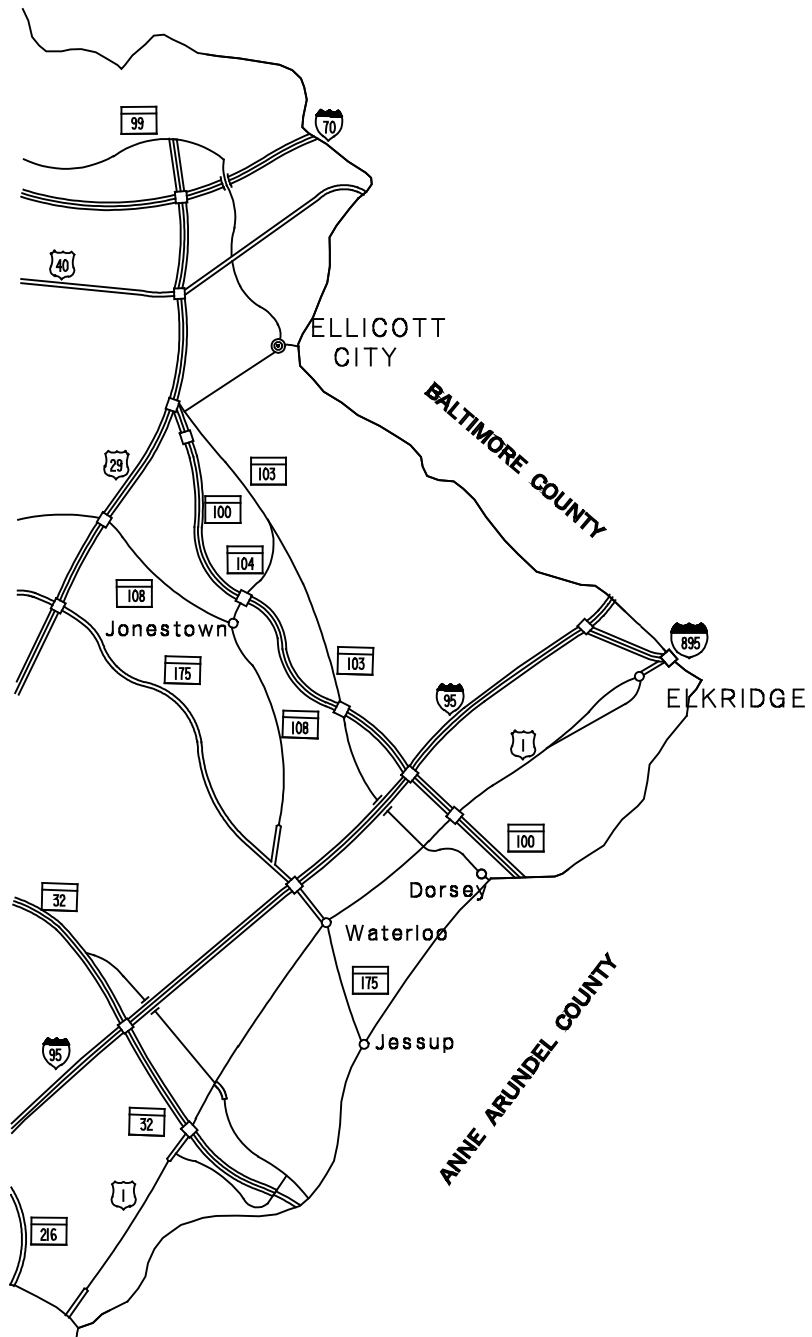


**HOWARD COUNTY  
 HIGHWAY LOCATION  
 REFERENCE MAP  
 2001**

PREPARED BY THE  
**Maryland Department of Transportation**  
 STATE HIGHWAY ADMINISTRATION  
 HIGHWAY INFORMATION SERVICES DIVISION



**SEE MAP 13A**



HOWARD COUNTY  
 ENLARGEMENT  
 HIGHWAY LOCATION  
 REFERENCE MAP

2001

PREPARED BY THE  
**Maryland Department of Transportation**  
 STATE HIGHWAY ADMINISTRATION  
 HIGHWAY INFORMATION SERVICES DIVISION

## ROUTE ALERT LIST

### HOWARD COUNTY

Note: Entire county re-inventoried in 2001. Check all routes for mileage change.

MD 27, Ridge Rd - Due to a review of the Montgomery County Line this road has been adjusted, by + 0.03 mile, to reflect the correct position of the Montgomery County Line.

MD 104-A, Oak Run Way - relocated under SHA contract #HO6615270.

MD 125, Old Court Rd - a review of the Howard/Baltimore County line indicates a portion of this road, formerly shown in Baltimore County, is actually located in Howard County. Inventories have been adjusted accordingly.

MD 175 HC: Due to the interchange construction at MD 175 and Snowden River Pkwy, the total mileage for MD 175 HC has changed from 0.34 mile to 0.37 mile.

MD 216: Realigned at intersection with US 29 - new interchange with traffic circles added to US 29 (Exit 13).

MD 216 E: Remaining section of realigned MD 216.

MD 216 F: Remaining section of realigned MD 216.

MD 216 G: Remaining section of realigned MD 216.

**MARYLAND STATE HIGHWAY ADMINISTRATION**  
**HIGHWAY INFORMATION SERVICES DIVISION**  
**STATE MAINTAINED HIGHWAYS ON THE NATIONAL HIGHWAY SYSTEM**  
**AS OF DECEMBER 31, 2001**

**HOWARD COUNTY**

ROUTE		BEGIN MILEPOINT	BEGIN DESCRIPTION			END MILEPOINT	END DESCRIPTION		
US	29	0.00	MONTGOMERY CO/L			13.17	IS	70	NO NAME
MD	32	0.00	ANNE ARUNDEL CO/L			19.52	IS	70	NO NAME
IS	70	0.00	CARROLL CO/L			19.47	BALTIMORE CO/L		
IS	95	0.00	PRINCE GEORGES CO/L			11.59	BALTIMORE CO/L		
MD	100	0.00	US	29	COLUMBIA PIKE	7.51	ANNE ARUNDEL CO/L		
MD	103	0.51	CO	2292	DOUGLAS LEGUM DR	1.17	US	1	WASHINGTON BLVD
MD	732 R	0.28	CO	1667	HENKELS LA	0.39	MD	32	PATUXENT PKWY
IS	895	0.00	IS	95	NO NAME	1.02	BALTIMORE CO/L		

STATE HIGHWAY ADMINISTRATION OF MARYLAND  
HIGHWAY INFORMATION SERVICES DIVISION  
DATA SUPPORT GROUP

STATE HIGHWAY LOCATION REFERENCE

ROUTE NUMBER.....US 1  
INVENTORY DIRECTION....NORTH  
NAME: WASHINGTON BLVD

COUNTY-HOWARD  
SHA DISTRICT.....7  
DATE.....12/31/2001

SYSTEM	FUNCTIONAL CLASS	HWY TYPE	ACCESS CONTRL	MILEPOINT	MILEPOINT DESCRIPTION	MARKED LANES	SURFACE WIDTH/TYPE*	AADT
SECONDARY R	URB-OTHER PRIN ART	DIVIDED	NONE	0.00	PRINCE GEORGES CO/L	6	74I	32,475
				0.00	STRUC #16001 PATUXENT RIVER			
				0.00	STRUC #16002 PATUXENT RIVER			
				0.02	END BR			
				0.06	STRUC#13035 ENT TO LAUREL RACETRACK			
				0.08	SPEED LIMIT 35 MPH			
				0.13	CROSSOVER			
				0.18	ENT TO LAUREL RACETRACK			
				0.21	CO 116 N LAUREL RD			
				0.21	CO 508 N LAUREL RD			
				0.22	ENT TRAILER PARK			
				0.24	ENT TRAILER PARK			
				0.27	CO 256 MADISON AVE			
				0.52	OP 27 DAVIS AVE	6	72I	
		CTL		0.64		4	48I	
				0.70	WILBERT LA			
				0.80	COL296 BREWERS CT			
				0.97	CO 112 WHISKEY BOTTOM RD			32,875
		UNDIVIDED		1.07				
				1.08	SPEED LIMIT 50 MPH			
				1.21	OP 702 COUNTRY MEADOWS LA			
				1.41	COL1717 MAIER RD			
				1.51	COL1833 LYNN BUFF CT			
				1.57	STRUC #13009 HAMMOND BRANCH			
		DIVIDED		1.69				
				1.88	CO2813 FREESTATE DR			
				2.16	CO 416 GORMAN RD			
				2.31		4	50I	
				2.45	BEG BR			
				2.47	STRUC #13007 LITTLE PATUXENT RIVER			
				2.49	END BR	4	48I	
				2.57	SPUR TO HOWARD ST			
				2.60	COL1066 CORRIDOR RD			
				2.60	CO 191 HOWARD ST			
				2.66	RP203204 RAMP 4 FR US 1 TO COLLECTOR B			
				2.69	RP203206 RAMP 6 FR COLLECTOR B TO US 1			
				2.79	RP203203 RAMP 3 FR COLLECTOR B TO US 1			
				2.81	RP203205 RAMP 5 FR US 1 TO COLLECTOR B			
				2.82	RP203210 COLLECTOR B			
				2.82	STRUC #13110			
				2.85	MD 32 PATUXENT PKWY			35,075

\* A,B = UNIMPROVED; C = GRADED & DRAINED; D,E = SOIL, GRAVEL, STONE; F,G = LOW TYPE BITUMINOUS;  
H,I = HIGH TYPE BITUMINOUS; J = CONCRETE; K = BRICK; L = BLOCK

STATE HIGHWAY ADMINISTRATION OF MARYLAND  
HIGHWAY INFORMATION SERVICES DIVISION  
DATA SUPPORT GROUP

STATE HIGHWAY LOCATION REFERENCE

ROUTE NUMBER.....US 1 CONTINUED  
INVENTORY DIRECTION....NORTH  
NAME: WASHINGTON BLVD

COUNTY-HOWARD  
SHA DISTRICT.....7  
DATE.....12/31/2001

SYSTEM	FUNCTIONAL CLASS	HWY TYPE	ACCESS CONTRL	MILEPOINT	MILEPOINT DESCRIPTION	MARKED LANES	SURFACE WIDTH/TYPE*	AADT
SECONDARY R	URB-OTHER PRIN ART	DIVIDED	NONE	2.85	STRUC #13108	4	48I	35,075
				2.88	RP203209 COLLECTOR A			
				2.88	STRUC #13109			
				2.89	RP203201 RAMP 1 FR US 1 TO COLLECTOR A			
				2.92	RP203207 RAMP 7 FR COLLECTOR A TO US 1			
				3.00	STRUC #13006			
				3.06	RP203208 RAMP 8 FR US 1 TO COLLECTOR A			
				3.08	CROSSOVER			
				3.15	RP203202 RAMP 2 FR COLLECTOR A TO US 1			
				3.24	SPUR TO GUILFORD RD			
		CTL		3.26	CO1910 GUILFORD RD			21,275
				3.29	SPUR TO GUILFORD RD			
		DIVIDED		3.32				
		UNDIVIDED		3.54				
				3.70	R/R #CSX 140 227 D			
				3.70	STRUC #13099			
		DIVIDED		3.73				
				3.85	CO1092 PATUXENT RANGE RD			
		UNDIVIDED		3.99				
				4.24	OP 941 GATEWOOD DR			
				4.36	STRUC #13005 DORSEY RUN			
		CTL		4.50				
				4.76	CO 122 MISSION RD			
				5.05	CO 313 HICKS RD			
				5.06	SPEED LIMIT 45 MPH			
				5.11	CO 445 LINCOLN DR			
				5.22	CO 196 CEDAR AVE			
				5.33	OP 54 MC CLAIN AVE			
				5.35	STRUC #13004 DORSEY RUN			
				5.37	SPUR TO ASSATEAGUE DR			
				5.39	CO1090 ASSATEAGUE DR	4	48J	21,875
				5.39	MD 958P CRESTMOUNT RD			
				5.40	SPUR FR ASSATEAGUE DR			
		DIVIDED		5.51				
				5.54	SPUR TO MD 175			
				5.57	SPUR FR MD 175			
				5.60	MD 175 WATERLOO RD			26,875
				5.62	SPUR TO MD 175			
				5.66	SPUR FR MD 175			
				5.67	CROSSOVER	4	59I	
		CTL		5.71		4	48I	
				5.77	ENT MD STATE POLICE			

\* A,B = UNIMPROVED; C = GRADED & DRAINED; D,E = SOIL, GRAVEL, STONE; F,G = LOW TYPE BITUMINOUS;  
H,I = HIGH TYPE BITUMINOUS; J = CONCRETE; K = BRICK; L = BLOCK

STATE HIGHWAY ADMINISTRATION OF MARYLAND  
HIGHWAY INFORMATION SERVICES DIVISION  
DATA SUPPORT GROUP

STATE HIGHWAY LOCATION REFERENCE

ROUTE NUMBER.....US 1 CONTINUED  
INVENTORY DIRECTION....NORTH  
NAME: WASHINGTON BLVD

COUNTY-HOWARD  
SHA DISTRICT.....7  
DATE.....12/31/2001

SYSTEM	FUNCTIONAL CLASS	HWY TYPE	ACCESS CONTRL	MILEPOINT	MILEPOINT DESCRIPTION	MARKED LANES	SURFACE WIDTH/TYPE*	AADT
SECONDARY R	URB-OTHER PRIN ART	CTL	NONE	5.84	ENT MD STATE POLICE	4	48I	26,875
				6.01	CO1519 PORT CAPITOL DR			
				6.10	CO 131 MONTEVIDEO RD			
				6.15	SPEED LIMIT 50 MPH			
				6.16	STRUC #13003 DEEP RUN			
				6.51	CO 499 KIT KAT RD			
				6.70	CO 133 BROOKDALE RD			
				6.73	CO 495 CEMETERY LA			
				6.87	CO2549 BUSINESS PKWY			
		DIVIDED		7.05	MD 103 MEADOW RIDGE RD/DORSEY RD			
		UNDIVIDED		7.18				
		DIVIDED		7.24				
				7.35	RP210004 RAMP 4 FR US 1 TO MD 100			
				7.42	RP210005 RAMP 5 FR US 1 TO RAMP 4			
				7.43	RP210006 RAMP 6 FR MD 100 TO US 1			
				7.51	RP210003 RAMP 3 FR MD 100 TO US 1			
				7.56	MD 100 NO NAME			31,775
				7.56	STRUC #13118			
				7.56	EXIT #6			
				7.59	RP210001 RAMP 1 FR US 1 TO MD 100			
				7.68	RP210007 RAMP 7 FR RAMP 2 TO US 1			
				7.70	RP210008 RAMP 8 FR US 1 TO MD 100	5	60I	
				7.71	RP210002 RAMP 2 FR MD 100 TO US 1			
				7.79	CO1126 AMBERTON DR			
		UNDIVIDED		7.84		4	48I	
				8.02	STRUC #13002 BEALMEAR BRANCH			
				8.04	CO3164 TROY HILL DR			
				8.24	CO3164 TROY HILL DR			
		CTL		8.43				
				8.50	SPEED LIMIT 45 MPH			
				8.52	CO1578 DUCKETTS LA			
				8.54	CO 277 NO NAME			
				8.69	CO 143 LOUDON AVE			
				8.69	ENT CAPITOL MOBILE PARK			
				8.74	CO 663 HOWARD LA			
				8.89	CO 187 HUNT CLUB RD			28,075
				8.93	CO 559 S HANOVER RD			
				9.03	CO2188 ROWANBERRY DR			
				9.03	CO 254 PINE AVE			
		UNDIVIDED		9.06				
				9.16	CO1732 OLD WASHINGTON RD			25,375
				9.26	SPUR FR OLD BALTO & WASH BLVD			

\* A,B = UNIMPROVED; C = GRADED & DRAINED; D,E = SOIL, GRAVEL, STONE; F,G = LOW TYPE BITUMINOUS;  
H,I = HIGH TYPE BITUMINOUS; J = CONCRETE; K = BRICK; L = BLOCK



STATE HIGHWAY ADMINISTRATION OF MARYLAND  
HIGHWAY INFORMATION SERVICES DIVISION  
DATA SUPPORT GROUP

STATE HIGHWAY LOCATION REFERENCE

ROUTE NUMBER.....US 1 CONTINUED  
INVENTORY DIRECTION...NORTH  
NAME: WASHINGTON BLVD

COUNTY-HOWARD  
SHA DISTRICT.....7  
DATE.....12/31/2001

SYSTEM	FUNCTIONAL CLASS	HWY TYPE	ACCESS CONTRL	MILEPOINT	MILEPOINT DESCRIPTION	MARKED LANES	SURFACE WIDTH/TYPE*	AADT
SECONDARY R	URB-OTHER PRIN ART	UNDIVIDED	NONE	9.35	CO2371 GREENFIELD RD	4	48I	25,375
				9.38	GREENFIELD RD (WB/L)			
		DIVIDED		9.52				
				9.61	CO 136 MONTGOMERY RD			
				9.61	MD 103A MONTGOMERY RD			
		CTL		9.70				
		UNDIVIDED		9.94	CO 149 BONNIE VIEW LA			
				10.10	SPEED LIMIT 40 MPH			
		CTL		10.40				
				10.53	CO1732 OLD WASHINGTON RD			
				10.68	CO 265 BRUMBAUGH AVE			
		UNDIVIDED		10.70				
				10.71	R/R #CSX 140 881 Y			
		DIVIDED		10.74	CO 266 RAILROAD AVE			
				10.79	CO 158 LEVERING AVE			
				10.86	RP 89507 RAMP 7 FR IS 895 TO US 1			
				10.89	CO 465 MAIN ST			
				10.89	RP 89504 RAMP 4 FR US 1 TO IS 895			
				11.00	BEG BR			
				11.01	STRUC #3010 PATAPSCO RIVER			
				11.01	BALTIMORE CO/L			

\*\*\*\*\*

ROUTE NUMBER.....MD 27  
INVENTORY DIRECTION...NORTH  
NAME: RIDGE RD

SECONDARY R	RUR-MINOR ARTERIAL	UNDIVIDED	NONE	0.00	MONTGOMERY CO/L	2	21I	19,150
				0.11	SPEED LIMIT 50 MPH			
				1.21	CO 3 PENN SHOP RD			
				1.26	MONTGOMERY CO/L			

\*\*\*\*\*

ROUTE NUMBER.....US 29  
INVENTORY DIRECTION...NORTH  
NAME: COLUMBIA PIKE

PRIMARY R	URB-FRWY/EXPWY	DIVIDED	PART	0.00	MONTGOMERY CO/L	4	48J	40,050
				0.00	STRUC #15034 PATUXENT RIVER			
				0.00	STRUC #15035 PATUXENT RIVER			

\* A,B = UNIMPROVED; C = GRADED & DRAINED; D,E = SOIL, GRAVEL, STONE; F,G = LOW TYPE BITUMINOUS;  
H,I = HIGH TYPE BITUMINOUS; J = CONCRETE; K = BRICK; L = BLOCK

STATE HIGHWAY ADMINISTRATION OF MARYLAND  
HIGHWAY INFORMATION SERVICES DIVISION  
DATA SUPPORT GROUP

STATE HIGHWAY LOCATION REFERENCE

ROUTE NUMBER.....US 29 CONTINUED  
INVENTORY DIRECTION....NORTH  
NAME: COLUMBIA PIKE

COUNTY-HOWARD  
SHA DISTRICT.....7  
DATE.....12/31/2 001

SYSTEM	FUNCTIONAL CLASS	HWY TYPE	ACCESS CONTRL	MILEPOINT	MILEPOINT DESCRIPTION	MARKED LANES	SURFACE WIDTH/TYPE*	AADT
PRIMARY	R	URB-FRWY/EXPWY	DIVIDED PART	0.05	END BR	4	48I	40,050
				0.21	SPEED LIMIT 55 MPH			
				0.63	CO 264 OLD COLUMBIA RD	4	60I	
				0.67	SPUR TO OLD COLUMBIA RD			
				0.69	MILE MARKER 13.0			
				1.10	RP102906 RAMP 6 FR MD 216 TO US 29			
				1.34	RP102905 RAMP 5 FR US 29 TO MD 216			
				1.38	MD 216 SCAGGSVILLE RD	4	72I	41,750
				1.38	STRUC #13152			
				1.38	EXIT #13			
				1.47	RP102901 RAMP 1 FR US 29 TO MD 216			
				1.70	MILE MARKER 14.0			
				1.76	RP102902 RAMP 2 FR MD 216 TO US 29			
				2.07		4	48I	
				2.11	STRUC #13014 HAMMOND BRANCH			
				2.49	SPUR FR JOHNS HOPKINS RD			
				2.50	SPUR TO JOHNS HOPKINS RD			
				2.52	CO 109 JOHNS HOPKINS RD	5	60I	
				2.54	SPUR FR JOHNS HOPKINS RD			
				2.54	SPUR TO JOHNS HOPKINS RD			
				2.70	MILE MARKER 15.0			
				3.17	CO 78 OLD COLUMBIA RD			
				3.24	BEG BR			
				3.26	STRUC #13013 MIDDLE PATUXENT RIVER			
			FULL	3.27	END BR			
				3.60	SPUR FR RIVERSEDGE RD			
				3.63	SPUR TO RIVERSEDGE RD			
				3.65	CO1878 RIVERS EDGE RD			
				3.67	MILE MARKER 16.0			
				3.67	SPUR TO RIVERSEDGE RD			
				3.71	SPUR FR RIVERSEDGE RD			
				3.90	RP203206 RAMP 6 FR MD 32 TO US 29			
				3.97	RP203204 RAMP 4 FR US 29 TO MD 32			
				4.26	RP203205 RAMP 5 FR US 29 TO MD 32			
				4.26	RP203203 RAMP 3 FR MD 32 TO US 29			
				4.31	MD 32 PATUXENT PKWY			52,550
				4.31	STRUC #13101			
				4.31	EXIT #16			
				4.36	RP203201 RAMP 1 FR US 29 TO MD 32			
				4.36	RP203207 RAMP 7 FR MD 32 TO US 29			
				4.63	MILE MARKER 17.0			
				4.69	RP203202 RAMP 2 FR MD 32 TO US 29	6	72I	

\* A,B = UNIMPROVED; C = GRADED & DRAINED; D,E = SOIL, GRAVEL, STONE; F,G = LOW TYPE BITUMINOUS;  
H,I = HIGH TYPE BITUMINOUS; J = CONCRETE; K = BRICK; L = BLOCK

STATE HIGHWAY ADMINISTRATION OF MARYLAND  
HIGHWAY INFORMATION SERVICES DIVISION  
DATA SUPPORT GROUP

STATE HIGHWAY LOCATION REFERENCE

ROUTE NUMBER.....US 29 CONTINUED  
INVENTORY DIRECTION....NORTH  
NAME: COLUMBIA PIKE

COUNTY-HOWARD  
SHA DISTRICT.....7  
DATE.....12/31/2001

SYSTEM	FUNCTIONAL CLASS	HWY TYPE	ACCESS CONTRL	MILEPOINT	MILEPOINT DESCRIPTION	MARKED LANES	SURFACE WIDTH/TYPE*	AADT
PRIMARY	R	URB-FRWY/EXPWY	DIVIDED FULL	4.69	RP203208 RAMP 8 FR US 29 TO MD 32	6	72I	52,550
				4.96	CO 412 SENECA DR			
				4.96	STRUC #13131			
				4.96	EXIT #17			
				4.97	RP102907 RAMP 7 FR CO 412 TO US 29			
				5.01	SPUR TO SHAKER DR			
				5.05	RP102908 RAMP 8 FR US 29 TO MD 412			
				5.08	SPUR FR SHAKER DR			
				5.21		5	60I	
				5.63	RP102901 RAMP 1 FR US 29 TO CO 1161			
				5.70	RP102906 RAMP 6 FR CO 1161 TO US 29	5	60J	
				5.88	RP102905 RAMP 5 FR US 29 TO CO 1161			
				5.90	RP102903 RAMP 3 FR CO 1161 TO US 29			
				5.95	CO1161 BROKEN LAND PKWY			59,293
				5.95	STRUC #13129			
				5.95	EXIT #18			
				6.02	RP102907 RAMP 7 FR CO 1161 TO US 29			
				6.08	RP102901 RAMP 1 FR US 29 TO CO 1161			
				6.08	STRUC #13128			
				6.09	RP102902 RAMP 2 FR CO 1161 TO US 29			
				6.12	STRUC #13012 PATUXENT RIVER	4	60J	
				6.33	MD 986K SOUTH ENTRANCE RD			
				6.51	SPUR TO MD 986L			
				6.53	MD 986L SOUTH ENTRANCE RD			
				6.59	CO1124 GALES LA			
				6.60	ATR STATION #0029 (CHART)			
				6.61	STRUC #HO0133 PEDESTRIAN WALKWAY			
				6.61	MILE MARKER 19.0			
				7.19	CO 262 OLD COLUMBIA RD	5	72J	
				7.38	RP102906 RAMP 6 FR MD 175 TO US 29			
				7.41		6	72I	
				7.47	RP102904 RAMP 4 FR US 29 TO MD 175			
				7.69	RP102903 RAMP 3 FR MD 175 TO US 29			
				7.70	RP102905 RAMP 5 FR US 29 TO MD 175			
				7.74	MD 175 PATUXENT PKWY			77,150
				7.74	STRUC #13086			
				7.74	MILE MARKER 20.0			
				7.74	EXIT # 20			
				7.79	RP102907 RAMP 7 FR MD 175 TO US 29			
				7.79	RP102901 RAMP 1 FR US 29 TO MD 175			
				7.94	RP102902 RAMP 2 FR MD 175 TO US 29			
				8.10	RP102908 RAMP 8 FR US 29 TO MD 175			

\* A,B = UNIMPROVED; C = GRADED & DRAINED; D,E = SOIL, GRAVEL, STONE; F,G = LOW TYPE BITUMINOUS;  
H,I = HIGH TYPE BITUMINOUS; J = CONCRETE; K = BRICK; L = BLOCK

STATE HIGHWAY ADMINISTRATION OF MARYLAND  
HIGHWAY INFORMATION SERVICES DIVISION  
DATA SUPPORT GROUP

STATE HIGHWAY LOCATION REFERENCE

ROUTE NUMBER.....US 29 CONTINUED  
INVENTORY DIRECTION....NORTH  
NAME: COLUMBIA PIKE

COUNTY-HOWARD  
SHA DISTRICT.....7  
DATE.....12/31/2001

SYSTEM	FUNCTIONAL CLASS	HWY TYPE	ACCESS CONTRL	MILEPOINT	MILEPOINT DESCRIPTION	MARKED LANES	SURFACE WIDTH/TYPE*	AADT
PRIMARY	R	URB-FRWY/EXPWY	DIVIDED FULL	8.31	SPUR TO DIAMOND BACK RD	6	72I	77,150
				8.32	CO 118 DIAMOND BACK DR			
				8.33	SPUR FR DIAMOND BACK RD			
				8.58	RP102904 RAMP 4 FR US 29 TO MD 108			
				8.58	RP102906 RAMP 6 FR MD 108 TO US 29			
				8.60	MILE MARKER 21.0			
				8.75	RP102905 RAMP 5 FR US 29 TO MD 108			
				8.81	RP102903 RAMP 3 FR MD 108 TO US 29			
				8.85	MD 108 CLARKSVILLE PIKE/OLD ANNAPOLIS RD			91,450
				8.85	STRUC #13111			
				8.85	EXIT #21			
				8.87	RP102907 RAMP 7 FR MD 108 TO US 29			
				8.96	RP102901 RAMP 1 FR US 29 TO MD 108			
				9.04	RP102908 RAMP 8 FR US 29 TO MD 108			
				9.11	RP102902 RAMP 2 FR MD 108 TO US 29			
				9.61	RP102907 RAMP 7 FR MD 100 TO US 29			
				9.69	RP102904 RAMP 4 FR US 29 TO MD 100			
				9.93	RP102907 RAMP 7 FR MD 100 TO US 29			
				9.93	STRUC #13119			
				10.05	MD 100 NO NAME			104,950
				10.05	STRUC #13121			
				10.05	EXIT #22			
				10.12	RP102907 RAMP 7 FR MD 103 TO US 29			
				10.16	MD 100 (WB/L)			
				10.24	MD 100 NO NAME			
				10.29	MD 103 MONTGOMERY RD/ST JOHNS LA			
				10.29	STRUC #13122			
				10.54		6	72J	
				10.55	RP102908 RAMP 8 FR US 29 TO MD 103			
				10.68	RP102902 RAMP 2 FR MD 103 TO US 29			
				10.75	MILE MARKER 23.0			
				11.19		5	60J	
				11.28	CO 278 FREDERICK RD			
				11.28	STRUC #13010			
				11.34	RP102907 RAMP 7 FR US 40 TO US 29			
				11.36	RP102904 RAMP 4 FR US 29 TO US 40			
				11.53	RP102907 RAMP 7 FR US 40 TO US 29			
				11.53	STRUC #13008			
				11.55		6	72J	
				11.75	RP102903 RAMP 3 FR US 40 TO US 29			
				11.75	MILE MARKER 24.0			
				11.77	RP102905 RAMP 5 FR US 29 TO US 40			

\* A,B = UNIMPROVED; C = GRADED & DRAINED; D,E = SOIL, GRAVEL, STONE; F,G = LOW TYPE BITUMINOUS;  
H,I = HIGH TYPE BITUMINOUS; J = CONCRETE; K = BRICK; L = BLOCK

STATE HIGHWAY ADMINISTRATION OF MARYLAND  
HIGHWAY INFORMATION SERVICES DIVISION  
DATA SUPPORT GROUP

STATE HIGHWAY LOCATION REFERENCE

ROUTE NUMBER.....US 29 CONTINUED  
INVENTORY DIRECTION...NORTH  
NAME: COLUMBIA PIKE

COUNTY-HOWARD  
SHA DISTRICT.....7  
DATE.....12/31/2001

SYSTEM	FUNCTIONAL CLASS	HWY TYPE	ACCESS CONTRL	MILEPOINT	MILEPOINT DESCRIPTION	MARKED LANES	SURFACE WIDTH/TYPE*	AADT
PRIMARY	R	URB-FRWY/EXPWY	DIVIDED FULL	11.79	BEG BR	6	72J	104,950
				11.82	US 40 BALTO NATIONAL PIKE			68,575
				11.82	STRUC #13011			
				11.82	EXIT #24			
				11.85	END BR			
				11.90	RP102901 RAMP 1 FR US 29 TO US 40			
				11.93	RP102908 RAMP 8 FR US 29 TO US 40			
				12.17	RP102902 RAMP 2 FR US 40 TO US 29			
				12.50		4	48J	
				12.64	RP 7007 RAMP 7 FR IS 70 TO US 29			
				12.76	RP 7006 RAMP 6 FR IS 70 TO US 29			
				12.77	RP 7004 RAMP 4 FR US 29 TO IS 70			
				12.77	MILE MARKER 25.0			
				12.93	RP 7007 RAMP 7 FR IS 70 TO US 29			
				12.93	STRUC #13028			
				13.10	RP 7005 RAMP 5 FR US 29 TO IS 70			
				13.13	RP 7003 RAMP 3 FR IS 70 TO US 29			
				13.15	BEG BR			
SECONDARY				13.17	IS 70 NO NAME			19,950
				13.17	STRUC #13048			
				13.17	EXIT #25			
				13.19	END BR			
				13.22	RP 7001 RAMP 1 FR US 29 TO IS 70			
				13.36	RP 7008 RAMP 8 FR US 29 TO IS 70			
			PART	13.48	RP 7002 RAMP 2 FR IS 70 TO US 29	4	48I	
				13.59	SPUR FR MD 99			
				13.61	MD 99 OLD FREDERICK RD			
				13.61	CO1312 ROGERS AVE			

\*\*\*\*\*

ROUTE NUMBER.....MD 32  
INVENTORY DIRECTION...NORTH  
NAME: PATUXENT PKWY

PRIMARY	R	URB-FRWY/EXPWY	DIVIDED FULL	0.00	ANNE ARUNDEL CO/L	4	48I	58,775
				0.00	STRUC #13115			
				0.03	END BR			
				0.05	RP203201 RAMP 1 FR MD 32 TO MD 732R			
				0.32	MD 732R DORSEY RUN RD			63,675
				0.32	STRUC #13123			
				0.33	RP203206 RAMP 6 FR MD 732R TO MD 32			

\* A,B = UNIMPROVED; C = GRADED & DRAINED; D,E = SOIL, GRAVEL, STONE; F,G = LOW TYPE BITUMINOUS;  
H,I = HIGH TYPE BITUMINOUS; J = CONCRETE; K = BRICK; L = BLOCK

STATE HIGHWAY ADMINISTRATION OF MARYLAND  
HIGHWAY INFORMATION SERVICES DIVISION  
DATA SUPPORT GROUP

STATE HIGHWAY LOCATION REFERENCE

ROUTE NUMBER.....MD 32 CONTINUED  
INVENTORY DIRECTION....NORTH  
NAME: PATUXENT PKWY

COUNTY-HOWARD  
SHA DISTRICT.....7  
DATE.....12/31/2001

SYSTEM	FUNCTIONAL CLASS	HWY TYPE	ACCESS CONTRL	MILEPOINT	MILEPOINT DESCRIPTION	MARKED LANES	SURFACE WIDTH/TYPE*	AADT
PRIMARY	R	URB-FRWY/EXPWY	DIVIDED FULL	0.58	RP203203 RAMP 3 FR MD 732R TO MD 32	4	48I	63,675
				0.66	RP203205 RAMP 5 FR MD 32 TO MD 732R			
				1.05	RP203210 COLLECTOR B			
				1.05	RP203209 COLLECTOR A			
				1.50	US 1 WASHINGTON BLVD			69,175
				1.50	STRUC #13108			
				1.92	RP203210 COLLECTOR B			
				2.00	RP203209 COLLECTOR A			
				2.40	CO 194 VOLLMERHAUSEN RD			
				2.40	STRUC #13080			
				2.43	SPEED LIMIT 55 MPH			
				2.61		4	48J	
				2.72	RP 9502 RAMP 2 FR MD 32 TO IS 95			
				2.78	RP 9504 RAMP 4 FR IS 95 TO MD 32			
				3.05	RP 9507 RAMP 7 FR MD 32 TO IS 95			
				3.08	IS 95 NO NAME			85,348
				3.08	STRUC #13068			
				3.08	STRUC #13070			
				3.08	EXIT #38			
				3.08	RP 9503 RAMP 3 FR MD 32 TO IS 95			
				3.08	RP 9501 RAMP 1 FR IS 95 TO MD 32			
				3.10	RP 9501 RAMP 1 FR IS 95 TO MD 32			
				3.24	IS 95 (SB/L)			
				3.24	STRUC #13069			
				3.24	STRUC #13071			
				3.24	RP 9505 RAMP 5 FR IS 95 TO MD 32			
				3.24	RP 9507 RAMP 7 FR MD 32 TO IS 95			
				3.24	RP 9505 RAMP 5 FR IS 95 TO MD 32			
				3.24	RP 9503 RAMP 3 FR MD 32 TO IS 95			
				3.27	RP 9503 RAMP 3 FR MD 32 TO IS 95	5	60J	
				3.56	RP 9508 RAMP 8 FR IS 95 TO MD 32			
				3.72	RP 9506 RAMP 6 FR MD 32 TO IS 95			
				3.85		5	60I	
				3.94		6	72I	
				3.99	ATR STATION #0069 (CHART)			
				4.08	CO1834 GUILFORD RD			
				4.08	STRUC #13100			
				4.62	RP203204 RAMP 4 FR CO 1161 TO MD 32			
				4.65	RP203202 RAMP 2 FR MD 32 TO CO 1161			
				4.83	RP203203 RAMP 3 FR MD 32 TO CO 1161			
				4.87	CO1161 BROKEN LAND PKWY			
				4.87	STRUC #13103			

\* A,B = UNIMPROVED; C = GRADED & DRAINED; D,E = SOIL, GRAVEL, STONE; F,G = LOW TYPE BITUMINOUS;  
H,I = HIGH TYPE BITUMINOUS; J = CONCRETE; K = BRICK; L = BLOCK

STATE HIGHWAY ADMINISTRATION OF MARYLAND  
HIGHWAY INFORMATION SERVICES DIVISION  
DATA SUPPORT GROUP

PAGE..... 10

STATE HIGHWAY LOCATION REFERENCE

ROUTE NUMBER.....MD 32 CONTINUED  
INVENTORY DIRECTION....NORTH  
NAME: PATUXENT PKWY

COUNTY-HOWARD  
SHA DISTRICT.....7  
DATE.....12/31/2001

SYSTEM	FUNCTIONAL CLASS	HWY TYPE	ACCESS CONTRL	MILEPOINT	MILEPOINT DESCRIPTION	MARKED LANES	SURFACE WIDTH/TYPE*	AADT
PRIMARY	R	URB-FRWY/EXPWY	DIVIDED FULL	4.96	RP203205 RAMP 5 FR CO 1161 TO MD 32	6	72I	85,348
				5.08	RP203206 RAMP 6 FR MD 32 TO CO 1161			
				5.08	RP203208 RAMP 8 FR CO 1161 TO MD 32			
				5.12	END BR (SB/L)			
				5.16	BEG BR			
				5.19	STRUC #13105 LITTLE PATUXENT RIVER			
				5.19	STRUC #13106 LITTLE PATUXENT RIVER			
				5.22	BEG BR (SB/L)			
				5.24	END BR			
				5.38	RP203201 RAMP 1 FR CO 1470 TO MD 32			
				5.38	RP203203 RAMP 3 FR MD 32 TO CO 78			
				5.42	CO1470 SHAKER DR			80,425
				5.42	STRUC #13102			
				5.45	RP203205 RAMP 5 FR CO 78 TO MD 32			
				5.47	RP203207 RAMP 7 FR MD 32 TO CO 1470			
				5.59		5	60I	
				5.86	RP203202 RAMP 2 FR MD 32 TO US 29			
				5.95	RP203204 RAMP 4 FR US 29 TO MD 32			
				6.25	RP203203 RAMP 3 FR MD 32 TO US 29			
				6.27	RP203201 RAMP 1 FR US 29 TO MD 32			
				6.28	BEG BR			
				6.30	US 29 COLUMBIA PIKE	4	48I	59,975
				6.30	STRUC #13101			
				6.32	END BR			
				6.35	RP203207 RAMP 7 FR MD 32 TO US 29			
				6.35	RP203205 RAMP 5 FR US 29 TO MD 32			
				6.67	RP203208 RAMP 8 FR US 29 TO MD 32			
				6.72	RP203206 RAMP 6 FR MD 32 TO US 29			
				7.13	BEG BR			
				7.19	STRUC #13114 MIDDLE PATUXENT RIVER			
				7.23	END BR			
				7.35	RP203202 RAMP 2 FR MD 32 TO CO 82			
				7.37	RP203204 RAMP 4 FR CO 93 TO MD 32			
				7.49	CO 82 CEDAR LA			50,475
				7.49	STRUC #13135			
				7.49	EXIT #17			
				7.83	RP203208 RAMP 8 FR CO 82 TO MD 32			
				7.83	RP203206 RAMP 6 FR MD 32 TO CO 93			
				9.11	RP203202 RAMP 2 FR MD 32 TO CO 2892			
				9.13	RP203204 RAMP 4 FR CO 2892 TO MD 32			
				9.24	MD 732V GREAT STAR DR			40,275
				9.24	STRUC #HO192			

\* A,B = UNIMPROVED; C = GRADED & DRAINED; D,E = SOIL, GRAVEL, STONE; F,G = LOW TYPE BITUMINOUS;  
H,I = HIGH TYPE BITUMINOUS; J = CONCRETE; K = BRICK; L = BLOCK

PAGE..... 10

STATE HIGHWAY ADMINISTRATION OF MARYLAND  
HIGHWAY INFORMATION SERVICES DIVISION  
DATA SUPPORT GROUP

STATE HIGHWAY LOCATION REFERENCE

ROUTE NUMBER.....MD 32 CONTINUED  
INVENTORY DIRECTION....NORTH  
NAME: PATUXENT PKWY

COUNTY-HOWARD  
SHA DISTRICT.....7  
DATE.....12/31/2001

SYSTEM	FUNCTIONAL CLASS	HWY TYPE	ACCESS CONTRL	MILEPOINT	MILEPOINT DESCRIPTION	MARKED LANES	SURFACE WIDTH/TYPE*	AADT							
PRIMARY	R URB-FRWY/EXPWY	DIVIDED	FULL	9.24	EXIT #19	4	48I	40,275							
				9.57	STRUC #13134 CRICKET CREEK										
				10.21	RP203204 RAMP 4 FR MD 108 TO MD 32										
				10.23	RP203202 RAMP 2 FR MD 32 TO MD 108										
				10.45	MD 108 CLARKSVILLE PIKE				26,875						
				10.45	STRUC #13133										
				10.45	EXIT #20										
				10.62	RP203208 RAMP 8 FR MD 108 TO MD 32										
				10.68	RP203206 RAMP 6 FR MD 32 TO MD 108					3	36I				
				UNDIVED								10.99		2	24I
												12.67	CO2889 E LINDEN CHURCH RD		
												12.83	CO 81 W LINDEN CHURCH RD		
												12.94	NONE		
												14.23	ENT TO SHA DAYTON SHOP		
												15.35	CO 49 TRIADELPHIA RD		
												15.35	STRUC #13045		
												15.71	CO 558 TEN OAKS RD		
												15.93	CO 44 BURNTWOODS RD		
												16.16	CO 513 EAST IVORY RD		
				16.19	CO 62 PFEFFERKORN RD										
				16.83	OP1052 W IVORY RD										
				17.03	STRUC #13023 PATUXENT RIVER										
				17.10	CO2182 PARLIAMENT PL										
				17.10	CO2965 RIVER VALLEY CHASE										
				17.57	CO 61 ROSEMARY LA										
17.90	STRUC #13022 MIDDLE PATUXENT RIVER														
18.26	STRUC #13021 TERRAPIN BRANCH RIVER														
18.49	NIXON FARM LA														
DIVIDED				18.96		4	48I								
				19.06	SPUR TO MD 144A										
				19.08	MD 144A FREDERICK RD										
				19.22	RP 7004 RAMP 4 FR MD 32 TO IS 70										
				19.25	RP 7006 RAMP 6 FR IS 70 TO MD 32										
				19.36	RP 7005 RAMP 5 FR MD 32 TO RAMP 4										
				19.36	RP 7003 RAMP 3 FR RAMP 6 TO MD 32										
				19.42	STRUC #13098 TERRAPIN BRANCH RIVER										
				19.52	IS 70 NO NAME			20,975							
				19.52	STRUC #13031										
19.52	EXIT #80														
19.66	RP 7001 RAMP 1 FR MD 32 TO RAMP 8														
19.66	RP 7007 RAMP 7 FR RAMP 2 TO MD 32														
SECONDARY	RUR-MINOR ARTERIAL			19.52	IS 70 NO NAME	20,975									
				19.52	STRUC #13031										
				19.52	EXIT #80										
				19.66	RP 7001 RAMP 1 FR MD 32 TO RAMP 8										
				19.66	RP 7007 RAMP 7 FR RAMP 2 TO MD 32										

\* A,B = UNIMPROVED; C = GRADED & DRAINED; D,E = SOIL, GRAVEL, STONE; F,G = LOW TYPE BITUMINOUS;  
H,I = HIGH TYPE BITUMINOUS; J = CONCRETE; K = BRICK; L = BLOCK



STATE HIGHWAY ADMINISTRATION OF MARYLAND  
HIGHWAY INFORMATION SERVICES DIVISION  
DATA SUPPORT GROUP

STATE HIGHWAY LOCATION REFERENCE

ROUTE NUMBER.....MD 32 CONTINUED  
INVENTORY DIRECTION....NORTH  
NAME: SYKESVILLE RD

COUNTY-HOWARD  
SHA DISTRICT.....7  
DATE.....12/31/2001

SYSTEM	FUNCTIONAL CLASS	HWY TYPE	ACCESS CONTRL	MILEPOINT	MILEPOINT DESCRIPTION	MARKED LANES	SURFACE WIDTH/TYPE*	AADT
SECONDARY R	RUR-MINOR ARTERIAL	DIVIDED	NONE	19.73	RP 7002 RAMP 2 FR IS 70 TO MD 32	4	48I	20,975
				19.73	RP 7008 RAMP 8 FR MD 32 TO IS 70			
				19.80		5	60I	
				19.84	CO1820 LIVESTOCK RD	4	36I	
		UNDIVIDED		19.95		3	36I	
				20.00	ENT TO PARK & RIDE			
				20.33	SPUR TO MD 99			
				20.34	CO 37 OLD FREDERICK RD			
				20.34	MD 99 OLD FREDERICK RD			
				20.44		2	24I	
				20.81	MD 32B NO NAME			
				20.98	MD 851H NO NAME			
				21.15	OP 413 EMORY FARM LA			
				21.20	CO2598 COVENTRY MEADOWS DR			
				21.31	CO 684 INDIAN HILL DR			
				21.48	CO1776 HERITAGE FARMS CT			
				21.48	HAY MEADOW LA			
				21.62	CO 65 RIVER RD			
				21.90	CO2352 AMBERWOODS WAY			
				22.46	STRUC #13019 PATAPSCO RIVER			
				22.60	CO 64 DAY RD			
				22.95	MD 851F DEER HILL RD			
				23.02	SPEED LIMIT 50 MPH			
				23.32	MD 851 NO NAME			23,950
				23.58	BEG BR			
				23.59	CO 65 RIVER RD			
				23.60	STRUC #13046 PATAPSCO RIVER			
				23.60	CARROLL CO/L			

\*\*\*\*\*

ROUTE NUMBER.....MD 32B  
INVENTORY DIRECTION....EAST  
NAME: NO NAME

SECONDARY R	RUR-LOCAL	UNDIVIDED	NONE	0.00	MD 32 SYKESVILLE RD	2	20I	
				0.02	MD 851H NO NAME			

\* A,B = UNIMPROVED; C = GRADED & DRAINED; D,E = SOIL, GRAVEL, STONE; F,G = LOW TYPE BITUMINOUS;  
H,I = HIGH TYPE BITUMINOUS; J = CONCRETE; K = BRICK; L = BLOCK

STATE HIGHWAY ADMINISTRATION OF MARYLAND  
HIGHWAY INFORMATION SERVICES DIVISION  
DATA SUPPORT GROUP

STATE HIGHWAY LOCATION REFERENCE

ROUTE NUMBER.....US 40  
INVENTORY DIRECTION....EAST  
NAME: BALTO NATIONAL PIKE

COUNTY-HOWARD  
SHA DISTRICT.....7  
DATE.....12/31/2001

SYSTEM	FUNCTIONAL CLASS	HWY TYPE	ACCESS CONTRL	MILEPOINT	MILEPOINT DESCRIPTION	MARKED LANES	SURFACE WIDTH/TYPE*	AADT
				0.00	SEE IS 70 (AHEAD)			
				0.00	CARROLL CO/L			
SECONDARY	RUR-OTHER PRIN ART	DIVIDED	PART	12.77	IS 70 NO NAME	4	48I	11,875
				12.77	EXIT #82			
				13.02	SPEED LIMIT 55 MPH			
	URB-OTHER PRIN ART			13.62	CO 70 MARRIOTTSVILLE RD			15,176
				14.38	CO 514 TURF VALLEY RD			
				15.13	SPEED LIMIT 45 MPH			
				15.14	ATR STATION #0014			
				15.20	OP 17 CEMETERY LA			
				15.20	CO 202 CEMETERY LA			
			NONE	15.36	MD 144A FREDERICK RD			23,400
				15.36	CO2131 PEBBLE BEACH DR			
				15.38	SPUR FR MD 144A			
				15.48	CO 360 COVENTRY COURT DR			
				15.75	CO 224 BOONES LA			
				15.82	SPUR TO CO 2511 (SERVICE RD)			
				15.90	SPUR TO FREDERICK RD			
				15.93	CO 278 FREDERICK RD			
				15.93	CO 515 PINE ORCHARD LA			
				16.17	CO1063 BETHANY LA			41,300
				16.17	CO 75 CENTENNIAL LA			
				16.56	STRUC #13032 LITTLE PATUXENT RIVER			
				17.05	CO 317 DOGWOOD DR			
				17.34	CO 290 GREENWAY DR	5	60I	
				17.38	CROSSOVER			
				17.51	CO 516 PLUM TREE DR	6	72I	
				17.69	CO 449 N CHATHAM RD			
				17.83	CROSSOVER			
				18.05	CO 272 ST JOHNS LA			
				18.11		5	60I	
				18.21	RP102908 RAMP 8 FR US 29 TO US 40			
				18.22	OP1016 CHEVROLET DR			
				18.26	RP102905 RAMP 5 FR US 29 TO US 40			
				18.33	US 29 COLUMBIA PIKE			
				18.33	STRUC #13011			
				18.38	RP102903 RAMP 3 FR US 40 TO US 29	4	48I	54,325
				18.38	RP102901 RAMP 1 FR US 29 TO US 40			
				18.46	RP102907 RAMP 7 FR US 40 TO US 29			
				18.46	STRUC #13033			
				18.49	RP102902 RAMP 2 FR US 40 TO US 29			
				18.52	RP102907 RAMP 7 FR US 40 TO US 29			

\* A,B = UNIMPROVED; C = GRADED & DRAINED; D,E = SOIL, GRAVEL, STONE; F,G = LOW TYPE BITUMINOUS;  
H,I = HIGH TYPE BITUMINOUS; J = CONCRETE; K = BRICK; L = BLOCK

STATE HIGHWAY ADMINISTRATION OF MARYLAND  
HIGHWAY INFORMATION SERVICES DIVISION  
DATA SUPPORT GROUP

STATE HIGHWAY LOCATION REFERENCE

ROUTE NUMBER.....US 40 CONTINUED  
INVENTORY DIRECTION....EAST  
NAME: BALTO NATIONAL PIKE

COUNTY-HOWARD  
SHA DISTRICT.....7  
DATE.....12/31/2001

SYSTEM	FUNCTIONAL CLASS	HWY TYPE	ACCESS CONTRL	MILEPOINT	MILEPOINT DESCRIPTION	MARKED LANES	SURFACE WIDTH/TYPE*	AADT
SECONDARY R	URB-OTHER PRIN ART	DIVIDED	NONE	18.61 CO 46	RIDGE RD	4	48I	54,325
				18.61 OP 513	NORTH RIDGE RD			
				18.66		5	60I	
				18.80 OP1139	EXECUTIVE CENTER RD			
				18.81 RP102904	RAMP 4 FR US 29 TO US 40	6	72I	
				19.00 CO1312	ROGERS AVE			40,425
				19.25 OP 37	NORMANDY CENTER DR			
				19.25 OP 383	NORMANDY WOODS DR			
				19.28 MD 984	NO NAME			
				19.44		4	48I	
				19.49 CO 285	NORMANDY DR			
				19.58	OAK GREEN CIR			
				19.74 CO3173	GOVERNORS RUN			
				19.89 CO2614	WESTON DR			
				20.00 CO 462	TYSON RD			
				20.07 OP 942	NO NAME			
				20.15 CO 219	CHESTNUT HILL DR			
				20.19 CO 370	VALLEY LA			
				20.48 SR 2	EXIT FR STATE PARK			
				20.48	ENT TO STATE PARK			
				20.54 SR 2	ENT TO STATE PARK			
				20.54	EXIT FR STATE PARK			
				20.58 SR 2	PARK RD			
				20.58	STRUC #13034			
				21.08	STRUC #3109 PATAPSCO RIVER			
				21.08	BALTIMORE CO/L			

\*\*\*\*\*

ROUTE NUMBER.....IS 70  
INVENTORY DIRECTION....EAST  
NAME: NO NAME

PRIMARY R	RUR-INTERSTATE	DIVIDED FULL		0.00	CARROLL CO/L	6	72I	59,450
				0.26	INTERSTATE MILE MARKER 70.0			
				1.01 CO1594	WEST WATERSVILLE RD			
				1.01	STRUC #13084			
				1.28	INTERSTATE MILE MARKER 71.0			
				2.30	INTERSTATE MILE MARKER 72.0			
				2.54 CO 7	WATERSVILLE RD			
				2.54	STRUC #13083			
				3.04	CROSSOVER			

\* A,B = UNIMPROVED; C = GRADED & DRAINED; D,E = SOIL, GRAVEL, STONE; F,G = LOW TYPE BITUMINOUS;  
H,I = HIGH TYPE BITUMINOUS; J = CONCRETE; K = BRICK; L = BLOCK

STATE HIGHWAY ADMINISTRATION OF MARYLAND  
HIGHWAY INFORMATION SERVICES DIVISION  
DATA SUPPORT GROUP

STATE HIGHWAY LOCATION REFERENCE

ROUTE NUMBER.....IS 70 CONTINUED  
INVENTORY DIRECTION....EAST  
NAME: NO NAME

COUNTY-HOWARD  
SHA DISTRICT.....7  
DATE.....12/31/2001

SYSTEM	FUNCTIONAL CLASS	HWY TYPE	ACCESS CONTRL	MILEPOINT	MILEPOINT DESCRIPTION	MARKED LANES	SURFACE WIDTH/TYPE*	AADT
PRIMARY	R	RUR-INTERSTATE	DIVIDED FULL	3.32	INTERSTATE MILE MARKER 73.0	6	72I	59,450
				3.49	RP 7006 RAMP 6 FR IS 70 TO MD 94			
				3.52	RP 7008 RAMP 8 FR MD 94 TO IS 70			
				3.81	MD 94 WOODBINE RD			58,250
				3.81	STRUC #13094			
				3.81	EXIT #73			
				4.11	RP 7004 RAMP 4 FR MD 94 TO IS 70			
				4.13	RP 7002 RAMP 2 FR IS 70 TO MD 94			
				4.33	INTERSTATE MILE MARKER 74.0			
				4.54	CROSSOVER			
				4.60	SPEED LIMIT 65 MPH			
				5.08	CO 30 MORGAN STATION RD			
				5.08	STRUC #13082			
				5.35	INTERSTATE MILE MARKER 75.0			
				6.37	INTERSTATE MILE MARKER 76.0			
				6.68	RP 7006 RAMP 6 FR IS 70 TO MD 97			
				6.70	RP 7008 RAMP 8 FR MD 97 TO IS 70			
				6.95	BEG BR			
				6.98	MD 97 HOODS MILL RD			56,729
				6.98	STRUC #13030			
				6.98	EXIT #76			
				7.01	END BR			
				7.27	RP 7004 RAMP 4 FR MD 97 TO IS 70			
				7.27	RP 7002 RAMP 2 FR IS 70 TO MD 97			
				7.39	INTERSTATE MILE MARKER 77.0			
				7.69	CROSSOVER			
				8.34	TRAVEL INFO SIGN			
				8.40	INTERSTATE MILE MARKER 78.0			
				8.92	MARYLAND STATE POLICE WEIGH STATION			
				9.25	MARYLAND STATE POLICE WEIGH STATION			
				9.42	INTERSTATE MILE MARKER 79.0			
				9.80	ATR STATION #0046			
				9.96	TRAVEL INFO SIGN			
				10.00	CROSSOVER			
				10.31	RP 7008 RAMP 8 FR MD 32 TO IS 70			
				10.36	RP 7006 RAMP 6 FR IS 70 TO MD 32			
				10.43	INTERSTATE MILE MARKER 80.0			
				10.63	BEG BR			
				10.65	MD 32 SYKESVILLE RD			66,150
				10.65	STRUC #13031			
				10.65	EXIT #80			
				10.67	END BR			

\* A,B = UNIMPROVED; C = GRADED & DRAINED; D,E = SOIL, GRAVEL, STONE; F,G = LOW TYPE BITUMINOUS;  
H,I = HIGH TYPE BITUMINOUS; J = CONCRETE; K = BRICK; L = BLOCK

STATE HIGHWAY ADMINISTRATION OF MARYLAND  
HIGHWAY INFORMATION SERVICES DIVISION  
DATA SUPPORT GROUP

STATE HIGHWAY LOCATION REFERENCE

ROUTE NUMBER.....IS 70 CONTINUED  
INVENTORY DIRECTION....EAST  
NAME: NO NAME

COUNTY-HOWARD  
SHA DISTRICT.....7  
DATE.....12/31/2001

SYSTEM	FUNCTIONAL CLASS	HWY TYPE	ACCESS CONTRL	MILEPOINT	MILEPOINT DESCRIPTION	MARKED LANES	SURFACE WIDTH/TYPE*	AADT		
PRIMARY R	RUR-INTERSTATE	DIVIDED	FULL	10.94	RP 7004 RAMP 4 FR MD 32 TO IS 70	6	72I	66,150		
				10.96	RP 7002 RAMP 2 FR IS 70 TO MD 32					
				11.45	INTERSTATE MILE MARKER 81.0					
				11.84	CO 67 SAND HILL RD					
				11.84	STRUC #13081					
				11.93	CROSSOVER					
				12.16	US 40 (WB/L)				5	60I
				12.28					4	48I
				12.46	INTERSTATE MILE MARKER 82.0					
				12.77	US 40 BALTO NATIONAL PIKE					
	12.77	EXIT #82								
	13.00	US 40 (WB/L)								
	13.00	STRUC #13055								
	13.12	STRUC #13054 TRANS CON GAS LINE								
	13.48	INTERSTATE MILE MARKER 83.0								
	URB-INTERSTATE	CO 70	MARRIOTTSVILLE RD	13.59	STRUC #13053			70,450		
				13.59	EXIT #83					
				13.86	RP 7002 RAMP 2 FR IS 70 TO CO 70					
				13.91	RP 7004 RAMP 4 FR CO 70 TO IS 70					
				14.08	CROSSOVER					
14.50				INTERSTATE MILE MARKER 84.0						
15.16				CROSSOVER						
15.51				INTERSTATE MILE MARKER 85.0						
16.07				CO1063 BETHANY LA						
16.07				STRUC #13052						
16.53	INTERSTATE MILE MARKER 86.0									
16.87	CO 272 ST JOHNS LA			72,982						
16.87	STRUC #13040									
17.24	CROSSOVER									
17.39	RP 7008 RAMP 8 FR US 29 TO IS 70									
17.40	RP 7006 RAMP 6 FR IS 70 TO US 29									
17.55	INTERSTATE MILE MARKER 87.0									
17.62	RP 7005 RAMP 5 FR US 29 TO IS 70									
17.68	US 29 COLUMBIA PIKE									
17.68	STRUC #13048									
17.68	EXIT #87									
17.70										
17.72	RP 7001 RAMP 1 FR US 29 TO IS 70									
17.73	RP 7003 RAMP 3 FR IS 70 TO US 29									
17.90	BEG BR									
17.91	RP 7007 RAMP 7 FR IS 70 TO US 29									

\* A,B = UNIMPROVED; C = GRADED & DRAINED; D,E = SOIL, GRAVEL, STONE; F,G = LOW TYPE BITUMINOUS;  
H,I = HIGH TYPE BITUMINOUS; J = CONCRETE; K = BRICK; L = BLOCK

STATE HIGHWAY ADMINISTRATION OF MARYLAND  
HIGHWAY INFORMATION SERVICES DIVISION  
DATA SUPPORT GROUP

STATE HIGHWAY LOCATION REFERENCE

ROUTE NUMBER.....IS 70 CONTINUED  
INVENTORY DIRECTION....EAST  
NAME: NO NAME

COUNTY -HOWARD  
SHA DISTRICT.....7  
DATE.....12/31/2001

SYSTEM	FUNCTIONAL CLASS	HWY TYPE	ACCESS CONTRL	MILEPOINT	MILEPOINT DESCRIPTION	MARKED LANES	SURFACE WIDTH/TYPE*	AADT
PRIMARY	R	URB-INTERSTATE	DIVIDED FULL	17.91	STRUC #13020	4	48I	72,982
				17.94	END BR			
				17.99	RP 7002 RAMP 2 FR IS 70 TO US 29			
				18.08	RP 7004 RAMP 4 FR US 29 TO IS 70			
				18.11	RP 7007 RAMP 7 FR IS 70 TO US 29			
				18.24		6	72I	
				18.41	CROSSOVER			
				18.44	CO1312 ROGERS AVE			
				18.44	STRUC #13001			
				18.56	INTERSTATE MILE MARKER 88.0			
				19.21	CROSSOVER			
				19.39	BEG BR			
				19.47	STRUC #3229 PATAPSCO RIVER			
				19.47	BALTIMORE CO/L			

\*\*\*\*\*

ROUTE NUMBER.....MD 94  
INVENTORY DIRECTION....NORTH  
NAME: WOODBINE RD

SECONDARY	R	RUR-MAJOR COLLECTOR	UNDIVIDED NONE	0.00	MONTGOMERY CO/L	2	22I	2,575
				0.00	STRUC #13047 PATUXENT RIVER			
				0.12	SPEED LIMIT 45 MPH			
				0.37	CO 18 ANNAPOLIS ROCK RD			
				1.03	STRUC #13036 CABIN BRANCH			
				1.45	CO2603 STARTING GATE CT			
				1.63	CO1777 CABIN RUN			
				1.83	CO1513 TIMBERLEIGH WAY			
				2.77	CO 11 FLORENCE RD			4,875
				3.23	CO 16 OLD ANNAPOLIS RD			
				4.02	CO 22 A E MULLINIX RD			
				4.41		2	20I	
				4.83	CO2406 BRITTLE BRANCH WAY			
				5.25		2	24I	
				5.34	ENT TO LISBON VFD			
				5.37	CO1929 SOUTH AVE			
				5.44	BEGIN ROUNDABOUT			
				5.45	MD 144A FREDERICK RD			
				5.45	LISBON ROUNDABOUT			
			UNDIVIDED	5.46	END ROUNDABOUT			7,775
				5.57	RP 7004 RAMP 4 FR MD 94 TO IS 70			

\* A,B = UNIMPROVED; C = GRADED & DRAINED; D,E = SOIL, GRAVEL, STONE; F,G = LOW TYPE BITUMINOUS;  
H,I = HIGH TYPE BITUMINOUS; J = CONCRETE; K = BRICK; L = BLOCK

STATE HIGHWAY ADMINISTRATION OF MARYLAND  
HIGHWAY INFORMATION SERVICES DIVISION  
DATA SUPPORT GROUP

STATE HIGHWAY LOCATION REFERENCE

ROUTE NUMBER.....MD 94 CONTINUED  
INVENTORY DIRECTION...NORTH  
NAME: WOODBINE RD

COUNTY -HOWARD  
SHA DISTRICT.....7  
DATE.....12/31/2001

SYSTEM	FUNCTIONAL CLASS	HWY TYPE	ACCESS CONTRL	MILEPOINT	MILEPOINT DESCRIPTION	MARKED LANES	SURFACE WIDTH/TYPE*	AADT
SECONDARY R	RUR-MAJOR COLLECTOR	DIVIDED	NONE	5.65		2	24I	7,775
				5.67	RP 7006 RAMP 6 FR IS 70 TO MD 94			
				5.70	RP 7003 RAMP 3 FR RAMP 6 TO MD 94			
				5.70	RP 7005 RAMP 5 FR MD 94 TO RAMP 4			
		UNDIVIDED		5.82				
				5.83	BEG BR			
				5.85	IS 70 NO NAME			7,450
				5.85	STRUC #13094			
				5.85	EXIT #73			
				5.88	END BR			
		DIVIDED		5.91				
				6.01	RP 7001 RAMP 1 FR MD 94 TO RAMP 8			
				6.01	RP 7007 RAMP 7 FR RAMP 2 TO MD 94			
				6.04	RP 7002 RAMP 2 FR IS 70 TO MD 94			
		UNDIVIDED		6.05				
				6.10	RP 7008 RAMP 8 FR MD 94 TO IS 70			
				6.19		2	30I	
				6.24	BEGIN ROUNDABOUT	2	24I	4,875
				6.25	CO 9 OLD FREDERICK RD			
				6.25	LISBON NORTH ROUNDABOUT			
				6.25	CO 279 WOODBINE RD (AHEAD)			

\*\*\*\*\*

ROUTE NUMBER.....IS 95  
INVENTORY DIRECTION...NORTH  
NAME: NO NAME

PRIMARY R	URB-INTERSTATE	DIVIDED	FULL	0.00	PRINCE GEORGES CO/L	8	96I	195,850
				0.00	STRUC #16197 PATUXENT RIVER			
				0.00	STRUC #16197 PATUXENT RIVER			
				0.05	END BR			
				0.49	BEG BR			
				0.50	CO 275 STANSFIELD RD			
				0.50	STRUC #13077			
				0.52	END BR			
				0.56	INTERSTATE MILE MARKER 35.0			
				0.61	RP 9506 RAMP 6 FR MD 216 TO IS 95			
				0.63	RP 9504 RAMP 4 FR IS 95 TO MD 216			
				1.05	RP 9503 RAMP 3 FR MD 216 TO IS 95			
				1.10	RP 9505 RAMP 5 FR IS 95 TO MD 216			
				1.16	MD 216 SCAGGSVILLE RD			199,450

\* A,B = UNIMPROVED; C = GRADED & DRAINED; D,E = SOIL, GRAVEL, STONE; F,G = LOW TYPE BITUMINOUS;  
H,I = HIGH TYPE BITUMINOUS; J = CONCRETE; K = BRICK; L = BLOCK

STATE HIGHWAY ADMINISTRATION OF MARYLAND  
HIGHWAY INFORMATION SERVICES DIVISION  
DATA SUPPORT GROUP

STATE HIGHWAY LOCATION REFERENCE

ROUTE NUMBER.....IS 95 CONTINUED  
INVENTORY DIRECTION....NORTH  
NAME: NO NAME

COUNTY-HOWARD  
SHA DISTRICT.....7  
DATE.....12/31/2001

SYSTEM	FUNCTIONAL CLASS	HWY TYPE	ACCESS CONTRL	MILEPOINT	MILEPOINT DESCRIPTION	MARKED LANES	SURFACE WIDTH/TYPE*	AADT
PRIMARY	R	URB-INTERSTATE	DIVIDED FULL	1.16	STRUC #13076	8	96I	199,450
				1.16	EXIT #35			
				1.22	RP 9501 RAMP 1 FR IS 95 TO MD 216			
				1.26	RP 9507 RAMP 7 FR MD 216 TO IS 95			
				1.56	RP 9508 RAMP 8 FR IS 95 TO MD 216			
				1.56	INTERSTATE MILE MARKER 36.0			
				1.64	RP 9502 RAMP 2 FR MD 216 TO IS 95			
				1.74	CROSSOVER			
				2.12	IS 95K ENT TO REST AREA			
				2.12	CO 416 GORMAN RD			
				2.12	STRUC #13074			
				2.31	IS 95I EXIT FR REST AREA			
				2.56	INTERSTATE MILE MARKER 37.0			
				2.58	IS 95K EXIT FR REST AREA			
				2.61	VARIABLE MESSAGE SIGN #701 (NB/L)			
				2.67	IS 95I ENT TO REST AREA			
				2.83	BEG BR			
				2.85	STRUC #13056 MIDDLE PATUXENT RIVER			
				2.89	END BR			
				2.99	CROSSOVER			
				3.20	SPEED LIMIT 65 MPH			
				3.37	CO 194 VOLLMERHAUSEN RD			
				3.37	STRUC #13124			
				3.37	STRUC #13073			
				3.57	INTERSTATE MILE MARKER 38.0			
				3.57	BEG BR			
				3.62	STRUC #13072 LITTLE PATUXENT RIVER			
				3.64	RP 9506 RAMP 6 FR MD 32 TO IS 95			
				3.65	END BR			
				3.70	RP 9504 RAMP 4 FR IS 95 TO MD 32			
				3.77	RP 9507 RAMP 7 FR MD 32 TO IS 95			
				3.91	BEG BR			
				3.94	MD 32 (SB/L)			198,050
				3.94	STRUC #13070			
				3.94	STRUC #13071			
				3.94	RP 9503 RAMP 3 FR MD 32 TO IS 95			
				3.95	RP 9505 RAMP 5 FR IS 95 TO MD 32			
				3.96	END BR			
				4.05	BEG BR			
				4.06	RP 9501 RAMP 1 FR IS 95 TO MD 32			
				4.08	MD 32 PATUXENT PKWY			
				4.08	STRUC #13068			

\* A,B = UNIMPROVED; C = GRADED & DRAINED; D,E = SOIL, GRAVEL, STONE; F,G = LOW TYPE BITUMINOUS;  
H,I = HIGH TYPE BITUMINOUS; J = CONCRETE; K = BRICK; L = BLOCK



STATE HIGHWAY ADMINISTRATION OF MARYLAND  
HIGHWAY INFORMATION SERVICES DIVISION  
DATA SUPPORT GROUP

STATE HIGHWAY LOCATION REFERENCE

ROUTE NUMBER.....IS 95 CONTINUED  
INVENTORY DIRECTION....NORTH  
NAME: NO NAME

COUNTY-HOWARD  
SHA DISTRICT.....7  
DATE.....12/31/2001

SYSTEM	FUNCTIONAL CLASS	HWY TYPE	ACCESS CONTRL	MILEPOINT	MILEPOINT DESCRIPTION	MARKED LANES	SURFACE WIDTH/TYPE*	AADT
PRIMARY	R	URB-INTERSTATE	DIVIDED FULL	4.08	STRUC #13069	8	96I	198,050
				4.08	EXIT #38			
				4.08	RP 9507 RAMP 7 FR MD 32 TO IS 95			
				4.08	RP 9501 RAMP 1 FR IS 95 TO MD 32			
				4.11	END BR			
				4.20	BEG BR			
				4.22	CO1910 GUILFORD RD			
				4.22	STRUC #13066			
				4.22	STRUC #13067			
				4.23	END BR			
				4.25	RP 9503 RAMP 3 FR MD 32 TO IS 95			
				4.25	RP 9508 RAMP 8 FR IS 95 TO MD 32			
				4.44	RP 9502 RAMP 2 FR MD 32 TO IS 95			
				4.55	INTERSTATE MILE MARKER 39.0			
				4.83	CROSSOVER			
				4.96	BEG BR			
				4.97	STRUC #13064			
				4.98	END BR	8	96J	
				4.99		8	96I	
				5.99	RP 9504 RAMP 4 FR IS 95 TO MD 175			
				6.11	RP 9506 RAMP 6 FR MD 175 TO IS 95			
				6.39	MD 175 WATERLOO RD			194,847
				6.39	STRUC #13061			
				6.39	EXIT #41			
				6.43	RP 9507 RAMP 7 FR MD 175 TO IS 95			
				6.45	RP 9503 RAMP 3 FR MD 175 TO IS 95			
				6.49	STRUC #13061			
				6.56	INTERSTATE MILE MARKER 41.0			
				6.75	RP 9502 RAMP 2 FR MD 175 TO IS 95			
				6.84	RP 9508 RAMP 8 FR IS 95 TO MD 175			
				7.10	STRUC #X13013 DEEP RUN			
				7.18	STRUC #X13013 DEEP RUN			
				7.57	INTERSTATE MILE MARKER 42.0			
				7.67	ATR STATION #0039 (CHART)			
				7.76	BEG BR			
				7.77	MD 103 MEADOW RIDGE RD			
				7.77	STRUC #13050			
				7.78	END BR			
				7.89	RP 9504 RAMP 4 FR IS 95 TO MD 100			
				7.91	RP 9507 RAMP 7 FR MD 100 TO IS 95			
				8.23	RP 9503 RAMP 3 FR MD 100 TO IS 95			
				8.27	MD 100 NO NAME			196,450

\* A,B = UNIMPROVED; C = GRADED & DRAINED; D,E = SOIL, GRAVEL, STONE; F,G = LOW TYPE BITUMINOUS;  
H,I = HIGH TYPE BITUMINOUS; J = CONCRETE; K = BRICK; L = BLOCK

STATE HIGHWAY ADMINISTRATION OF MARYLAND  
HIGHWAY INFORMATION SERVICES DIVISION  
DATA SUPPORT GROUP

STATE HIGHWAY LOCATION REFERENCE

ROUTE NUMBER.....IS 95 CONTINUED  
INVENTORY DIRECTION....NORTH  
NAME: NO NAME

COUNTY-HOWARD  
SHA DISTRICT.....7  
DATE.....12/31/2001

SYSTEM	FUNCTIONAL CLASS	HWY TYPE	ACCESS CONTRL	MILEPOINT	MILEPOINT DESCRIPTION	MARKED LANES	SURFACE WIDTH/TYPE*	AADT
PRIMARY	R	URB-INTERSTATE	DIVIDED FULL	8.27	STRUC #13049	8	96I	196,450
				8.27	EXIT #43			
				8.29	RP 9505 RAMP 5 FR IS 95 TO MD 100			
				8.32	RP 9501 RAMP 1 FR IS 95 TO MD 100			
				8.43	RP 9507 RAMP 7 FR MD 100 TO IS 95			
				8.43	STRUC #13057			
				8.58	INTERSTATE MILE MARKER 43.0			
				8.61	RP 9508 RAMP 8 FR IS 95 TO MD 100	8	96J	
				8.73	RP 9502 RAMP 2 FR RAMP 7 TO IS 95			
				9.07		8	96I	
				9.59	INTERSTATE MILE MARKER 44.0			
				9.62	VARIABLE MESSAGE SIGN #705 (NB/L)			
				10.09	CO 136 MONTGOMERY RD			
				10.09	STRUC #13051			
				10.60	INTERSTATE MILE MARKER 45.0			
				10.93	IS 895 (SE/L)			
				11.16	IS 895 HARBOR TUNNEL THRUWAY			
				11.16	EXIT #46			
				11.35	IS 895 (SE/L)			172,812
				11.35	STRUC #HOY004			
				11.50	BEG BR			
				11.54	CO3158 RIVER RD			
				11.59	STRUC #3243 PATAPSCO RIVER			
				11.59	BALTIMORE CO/L			

\*\*\*\*\*

ROUTE NUMBER.....IS 95I  
INVENTORY DIRECTION....SOUTH  
NAME: SERVICE RD

SECONDARY	R	URB-LOCAL	UNDIVIDED NONE	0.00	IS 95 NO NAME	1	12I	
				0.08		1	20I	
				0.17	CROSSOVER			
				0.18	IS 95J NO NAME			
				0.23		1	22I	
				0.44		1	20I	
				0.61	IS 95J NO NAME			
				0.71	CROSSOVER			
				0.82		1	12I	
				0.90	IS 95 NO NAME			

\* A,B = UNIMPROVED; C = GRADED & DRAINED; D,E = SOIL, GRAVEL, STONE; F,G = LOW TYPE BITUMINOUS;  
H,I = HIGH TYPE BITUMINOUS; J = CONCRETE; K = BRICK; L = BLOCK

STATE HIGHWAY ADMINISTRATION OF MARYLAND  
HIGHWAY INFORMATION SERVICES DIVISION  
DATA SUPPORT GROUP

STATE HIGHWAY LOCATION REFERENCE

ROUTE NUMBER.....IS 95J  
INVENTORY DIRECTION...NORTH  
NAME: NO NAME

COUNTY-HOWARD  
SHA DISTRICT.....7  
DATE.....12/31/2001

SYSTEM	FUNCTIONAL CLASS	HWY TYPE	ACCESS CONTRL	MILEPOINT	MILEPOINT DESCRIPTION	MARKED LANES	SURFACE WIDTH/TYPE*	AADT
SECONDARY R	URB-LOCAL	UNDIVIDED	NONE	0.00	IS 95I NO NAME	1	21I	
		DIVIDED		0.05		2	40I	
		UNDIVIDED		0.16		1	24I	
				0.22		1	30I	
				0.29		1	28I	
				0.35	IS 95I NO NAME			

ROUTE NUMBER.....IS 95K  
INVENTORY DIRECTION...NORTH  
NAME: NO NAME

SECONDARY R	URB-LOCAL	UNDIVIDED	NONE	0.00	IS 95 NO NAME	1	12I	
				0.04		1	20I	
				0.14	IS 95L NO NAME			
				0.35		1	26I	
				0.39		1	22I	
				0.45		1	24I	
				0.56	IS 95L NO NAME			
				0.59		1	20I	
				0.62		1	12I	
				0.73	IS 95 NO NAME			

ROUTE NUMBER.....IS 95L  
INVENTORY DIRECTION...NORTH  
NAME: NO NAME

SECONDARY R	URB-LOCAL	UNDIVIDED	NONE	0.00	IS 95K NO NAME	1	20I	
				0.18	IS 95K NO NAME			

ROUTE NUMBER.....MD 97  
INVENTORY DIRECTION...NORTH  
NAME: ROXBURY MILLS RD

SECONDARY R	RUR-MINOR ARTERIAL	UNDIVIDED	NONE	0.00	MONTGOMERY CO/L	2	22I	15,350
				0.00	STRUC #13038 PATUXENT RIVER			
				0.01	END BR			

\* A,B = UNIMPROVED; C = GRADED & DRAINED; D,E = SOIL, GRAVEL, STONE; F,G = LOW TYPE BITUMINOUS;  
H,I = HIGH TYPE BITUMINOUS; J = CONCRETE; K = BRICK; L = BLOCK

STATE HIGHWAY ADMINISTRATION OF MARYLAND  
HIGHWAY INFORMATION SERVICES DIVISION  
DATA SUPPORT GROUP

STATE HIGHWAY LOCATION REFERENCE

ROUTE NUMBER.....MD 97 CONTINUED  
INVENTORY DIRECTION...NORTH  
NAME: ROXBURY MILLS RD

COUNTY-HOWARD  
SHA DISTRICT.....7  
DATE.....12/31/2001

SYSTEM	FUNCTIONAL CLASS	HWY TYPE	ACCESS CONTRL	MILEPOINT	MILEPOINT DESCRIPTION	MARKED LANES	SURFACE WIDTH/TYPE*	AADT
SECONDARY R	RUR-MINOR ARTERIAL	UNDIVIDED	NONE	0.41		2	24I	15,350
				0.87	CO 15 JENNINGS CHAPEL RD			
				0.89	CO 436 OLD ROXBURY RD	2	22I	
				0.98	SPEED LIMIT 50 MPH			
				1.26	CO 487 ROXBURY MILL RD			
				1.31	STRUC #13037 CATTAIL CREEK			
				1.69	CO2464 ROXBURY MILL RD			
				1.79	CO1918 ROXMILL CT			
				2.00		3	33I	
				2.08		2	22I	
				2.30	CO1062 ROXBURY RD			
				2.61	CO2524 SYCAMORE VALLEY RUN			
				2.61	CO2689 CATTAIL CREEK DR			
		DIVIDED		2.88		2	24I	
				2.96	CATTAILS OAK CT			
				2.98	OP 6 NO NAME			
				3.04	CO1708 COUNTRY SIDE DR			
				3.05	ROLLING HILLS DR			
		UNDIVIDED		3.16		2	22I	
				3.39	CO1051 MACCLINTOCK DR			
				3.54	CO 44 BURNTWOODS RD			
				3.82	CO2409 LONGFIELD RD			
				3.94	SPEED LIMIT 50 MPH			
				3.99	SPEED LIMIT 45 MPH			
				4.04		2	24I	
				4.50	CO1056 UNION CHAPEL RD			
		DIVIDED		4.57				
				4.68	ENT TO GLENWOOD SCHOOL			
				4.82	ENT TO BUSHY PARK SCHOOL			
		UNDIVIDED		4.94		2	22I	
				5.10	CO 38 MCKENDREE RD			
				5.10	CO 26 CARRS MILL RD			
				5.22	SPEED LIMIT 50 MPH			
				5.35	ENT TO WESTERN HOWARD CO GOVT CTR			
				5.53	CO 512 MILLERS MILL RD			
				5.59	SPEED LIMIT 50 MPH			
				6.15	CO3040 RIGGS MEADOW DR			
				6.36	MD 144A FREDERICK RD			17,850
				6.39	ENT TO PARK & RIDE			
		DIVIDED		6.49		4	48I	
NAME: HOODS MILL RD				6.64	RP 7004 RAMP 4 FR MD 97 TO IS 70			
				6.64	RP 7006 RAMP 6 FR IS 70 TO MD 97			

\* A,B = UNIMPROVED; C = GRADED & DRAINED; D,E = SOIL, GRAVEL, STONE; F,G = LOW TYPE BITUMINOUS;  
H,I = HIGH TYPE BITUMINOUS; J = CONCRETE; K = BRICK; L = BLOCK

STATE HIGHWAY ADMINISTRATION OF MARYLAND  
HIGHWAY INFORMATION SERVICES DIVISION  
DATA SUPPORT GROUP

STATE HIGHWAY LOCATION REFERENCE

ROUTE NUMBER.....MD 97 CONTINUED  
INVENTORY DIRECTION....NORTH  
NAME: HOODS MILL RD

COUNTY-HOWARD  
SHA DISTRICT.....7  
DATE.....12/31/2001

SYSTEM	FUNCTIONAL CLASS	HWY TYPE	ACCESS CONTRL	MILEPOINT	MILEPOINT DESCRIPTION	MARKED LANES	SURFACE WIDTH/TYPE*	AADT
SECONDARY R	RUR-MAJOR COLLECTOR	DIVIDED	NONE	6.81 IS 70	NO NAME	4	48I	13,050
				6.81	STRUC #13030			
				6.81	EXIT #76			
				7.01 RP 7002	RAMP 2 FR IS 70 TO MD 97			
				7.01 RP 7008	RAMP 8 FR MD 97 TO IS 70			
		UNDIVIDED		7.10		2	24I	
				7.15 CO 698	MONTICELLO DR			
				7.19		2	22I	
				7.46 CO 37	OLD FREDERICK RD			
				7.58 CO 9	OLD FREDERICK RD			9,550
				7.62	SPEED LIMIT 40 MPH			
				7.94	SPEED LIMIT 35 MPH			
				8.74	STRUC #6029 PATAPSCO RIVER			
				8.74	CARROLL CO/L			

\*\*\*\*\*

ROUTE NUMBER.....MD 99  
INVENTORY DIRECTION....EAST  
NAME: OLD FREDERICK RD

SECONDARY R	RUR-MAJOR COLLECTOR	UNDIVIDED	NONE	0.00 CO 37	OLD FREDERICK RD (BACK)	2	24I	3,850
				0.00 MD 32	SYKESVILLE RD			
				0.01	SPUR FR MD 32			
				0.06 MD 851J	BUTTERFLY CT	2	22I	
				0.24 CO1653	ST JAMES RD			
				0.26	SPEED LIMIT 50 MPH			
				0.49 CO 66	MOUNT VIEW RD			
		DIVIDED		0.71		2	24I	
				0.82 CO2733	WOODFORD DR			
		UNDIVIDED		0.95		2	22I	
				1.22 CO 67	SAND HILL RD			
				1.30 CO 269	HENRYTON RD			
				1.38	SPEED LIMIT 50 MPH			
		DIVIDED		1.94		2	24I	
				2.07	ENT TO ALPHA RIDGE PARK			
		UNDIVIDED		2.16		2	22I	
				2.19 OP 402	MARIOTT MANOR FARM RD			
				2.87 CO 70	MARRIOTTSVILLE RD			5,250
				3.27 CO2916	COVEWOOD LA			
		DIVIDED		3.46		2	24I	
				3.57 OP1110	TAYLOR FARM RD			

\* A,B = UNIMPROVED; C = GRADED & DRAINED; D,E = SOIL, GRAVEL, STONE; F,G = LOW TYPE BITUMINOUS;  
H,I = HIGH TYPE BITUMINOUS; J = CONCRETE; K = BRICK; L = BLOCK

STATE HIGHWAY ADMINISTRATION OF MARYLAND  
HIGHWAY INFORMATION SERVICES DIVISION  
DATA SUPPORT GROUP

STATE HIGHWAY LOCATION REFERENCE

ROUTE NUMBER.....MD 99 CONTINUED  
INVENTORY DIRECTION....EAST  
NAME: OLD FREDERICK RD

COUNTY-HOWARD  
SHA DISTRICT.....7  
DATE.....12/31/2001

SYSTEM	FUNCTIONAL CLASS	HWY TYPE	ACCESS CONTRL	MILEPOINT	MILEPOINT DESCRIPTION	MARKED LANES	SURFACE WIDTH/TYPE*	AADT
SECONDARY R	RUR-MAJOR COLLECTOR	DIVIDED	NONE	3.62		2	27I	5,250
		UNDIVIDED		3.66		2	22I	
	URB-MINOR ARTERIAL	DIVIDED		3.72	CO 270 WOODSTOCK RD	2	24I	
		UNDIVIDED		3.89				
		DIVIDED		3.97	STRUC #13095P DAVIS BRANCH			
		UNDIVIDED		4.12				
		DIVIDED		4.22				
				4.29	OP1039 DORCHESTER WAY			
				4.53	CO2658 WETHERBURN RD			
				4.58	OP 18 HEL PEG RD			
		UNDIVIDED		4.64				
				4.65	OP 19 AFFELDT RD			
				4.75	CO 672 GREEN CLOVER RD			
				4.75	CO2325 WAVERLY WOODS DR			
				4.80	SPEED LIMIT 40 MPH			
		DIVIDED		4.90				
				5.02	CO 520 MAPLEWOOD DR			
				5.02	CO2658 WETHERBURN RD			
		UNDIVIDED		5.13				
				5.19	CO1947 KINGS ARM TAVERN CT			
				5.19	CO2064 RALEIGH TAVERN LA			
				5.33	CO2383 BRACKEN DR			
				5.50	CO1132 N FARM RD			
				5.50	CO2342 EMILY FOX CT			
				5.65	CO3167 ROSE TRAIL			
				5.77	CO2377 OLD MILL RD			13,850
				5.77	CO1063 BETHANY LA			
				5.93	CO 648 LITER DR			
				6.30	CO1988 OLD ST JOHNS LA			
				6.32	CO 332 MCKENZIE RD			
				6.36		2	22I	
				6.56	ENT TO HEBRON HIGH SCHOOL			
				6.56	CO 272 ST JOHNS LA			
				6.75	CO 466 SULAND CIR			
				6.96	CO1494 TILLER DR			
				7.17	CO 494 MAPLE ROCK DR			
				7.31	CO 330 MOUNT HEBRON DR			
				7.47	CO 554 MELBA RD	2	24I	
				7.55	SPUR TO US 29			
				7.57	US 29 COLUMBIA PIKE			
				7.57	CO1312 ROGERS AVE (AHEAD)			

\* A,B = UNIMPROVED; C = GRADED & DRAINED; D,E = SOIL, GRAVEL, STONE; F,G = LOW TYPE BITUMINOUS;  
H,I = HIGH TYPE BITUMINOUS; J = CONCRETE; K = BRICK; L = BLOCK

STATE HIGHWAY ADMINISTRATION OF MARYLAND  
HIGHWAY INFORMATION SERVICES DIVISION  
DATA SUPPORT GROUP

STATE HIGHWAY LOCATION REFERENCE

ROUTE NUMBER.....MD 100  
INVENTORY DIRECTION....EAST  
NAME: NO NAME

COUNTY-HOWARD  
SHA DISTRICT.....7  
DATE.....12/31/2001

SYSTEM	FUNCTIONAL CLASS	HWY TYPE	ACCESS CONTRL	MILEPOINT	MILEPOINT DESCRIPTION	MARKED LANES	SURFACE WIDTH/TYPE*	AADT
PRIMARY	R	URB-FRWY/EXPWY	DIVIDED FULL	0.00	US 29 COLUMBIA PIKE	2	28I	64,675
				0.15	BEG BR			
				0.19	US 29 COLUMBIA PIKE			
				0.19	STRUC #13121			
				0.23	END BR			
				0.28	BEG BR			
				0.29	RP102907 RAMP 7 FR MD 100 TO US 29			
				0.29	STRUC #13120			
				0.30	END BR			
				0.32		2	32I	
				0.40	RP102907 RAMP 7 FR MD 100 TO US 29			
				0.45	RP102904 RAMP 4 FR US 29 TO MD 100			
				0.49		4	48I	
				0.68	MD 100J LONG GATE PKWY			69,075
				0.68	STRUC #13138			
				0.74	RP210003 RAMP 3 FR MD 100 TO MD 100 J			
				0.87	RP210002 RAMP 2 FR MD 100 TO MD 100 J			
				0.89	RP210005 RAMP 5 FR MD 100 J TO MD 100			
				0.93	STRUC #13140 RED HILL BRANCH			
				0.98		5	60I	
				1.12	SPEED LIMIT 50 MPH			
				1.17		6	72I	
				1.28	STRUC #13141 RED HILL BRANCH			
				1.35	RP210008 RAMP 8 FR MD 100 V TO MD 100			
				1.36	RP210006 RAMP 6 FR MD 100 TO MD 100V			
				1.49	MILE MARKER 1.0			
				1.54	MD 100V EXECUTIVE PARK DR			
				1.54	STRUC #13147			
				1.55	EXIT #1B			
				1.69	RP210007 RAMP 7 FR MD 100 TO MD 100V			
				1.80	CROSSOVER			
				1.98	RP210006 RAMP 6 FR MD 100 TO CO 2194			
				1.99	EXIT #1C			
				2.01	RP210005 RAMP 5 FR CO 2194 TO MD 100			
				2.10	RP210008 RAMP 8 FR MD 104 TO MD 100			
				2.35	RP210006 RAMP 6 FR MD 100 TO MD 108			
				2.44	RP210005 RAMP 5 FR MD 108 TO MD 100			
				2.45	MD 104 WATERLOO RD			68,075
				2.45	STRUC #13148			
				2.45	EXIT#2			
				2.49	MILE MARKER 2.0			
				2.68	RP210002 RAMP 2 FR MD 104 TO MD 100			

\* A,B = UNIMPROVED; C = GRADED & DRAINED; D,E = SOIL, GRAVEL, STONE; F,G = LOW TYPE BITUMINOUS;  
H,I = HIGH TYPE BITUMINOUS; J = CONCRETE; K = BRICK; L = BLOCK

STATE HIGHWAY ADMINISTRATION OF MARYLAND  
HIGHWAY INFORMATION SERVICES DIVISION  
DATA SUPPORT GROUP

PAGE..... 27

STATE HIGHWAY LOCATION REFERENCE

ROUTE NUMBER.....MD 100 CONTINUED  
INVENTORY DIRECTION....EAST  
NAME: NO NAME

COUNTY-HOWARD  
SHA DISTRICT.....7  
DATE.....12/31/2001

SYSTEM	FUNCTIONAL CLASS	HWY TYPE	ACCESS CONTRL	MILEPOINT	MILEPOINT DESCRIPTION	MARKED LANES	SURFACE WIDTH/TYPE*	AADT
PRIMARY	R	URB-FRWY/EXPWY	DIVIDED FULL	2.84	SPEED LIMIT 55 MPH	6	72I	68,075
				3.28	STRUC #13130			
				3.39	CROSSOVER			
				3.42	RP210006 RAMP 6 FR MD 100 TO MD 100 W			
				3.46	RP210008 RAMP 8 FR MD 100 W TO MD 100			
				3.56	STRUC #13041			
				3.65	MD 100W SNOWDEN RIVER PKWY			72,875
				3.65	STRUC #13144			
				3.65	EXIT #3			
				3.81	RP210005 RAMP 5 FR MD 100 W TO MD 100			
				3.88	RP210002 RAMP 2 FR MD 100 TO MD 100 W			
				3.89	CO2190 OLD MONTGOMERY RD			
				3.89	STRUC #13145			
				4.19	STRUC #13037			
				4.27	RP210008 RAMP 8 FR MD 103 TO MD 100			
				4.29	RP210006 RAMP 6 FR MD 100 TO MD 103			
				4.47	MILE MARKER 4.0			
				4.51	MD 103 MEADOW RIDGE RD			71,475
				4.51	STRUC #13146			
				4.51	EXIT #4			
				4.64	RP210002 RAMP 2 FR MD 100 TO MD 103			
				4.66	RP210005 RAMP 5 FR MD 103 TO MD 100			
				4.67	STRUC #13038			
				4.86	CROSSOVER			
				5.07		5	60I	
				5.25		4	48I	
				5.34	RP 9506 RAMP 6 FR MD 100 TO RAMP 7			
				5.34	RP 9508 RAMP 8 FR IS 95 TO MD 100			
				5.47	MILE MARKER 5.0			
				5.54	BEG BR			
				5.55	RP 9507 RAMP 7 FR MD 100 TO IS 95			
				5.55	STRUC #13058			
				5.56	END BR			
				5.63	RP 9505 RAMP 5 FR IS 95 TO MD 100			
				5.65	BEG BR			
				5.68	IS 95 NO NAME			80,175
				5.68	RP 9505 RAMP 5 FR IS 95 TO MD 100			
				5.68	STRUC #13049			
				5.68	EXIT #43			
				5.71	END BR			
				5.74	RP 9503 RAMP 3 FR MD 100 TO IS 95			
				5.74	RP 9501 RAMP 1 FR IS 95 TO MD 100			

\* A,B = UNIMPROVED; C = GRADED & DRAINED; D,E = SOIL, GRAVEL, STONE; F,G = LOW TYPE BITUMINOUS;  
H,I = HIGH TYPE BITUMINOUS; J = CONCRETE; K = BRICK; L = BLOCK

PAGE..... 27



STATE HIGHWAY ADMINISTRATION OF MARYLAND  
HIGHWAY INFORMATION SERVICES DIVISION  
DATA SUPPORT GROUP

STATE HIGHWAY LOCATION REFERENCE

ROUTE NUMBER.....MD 100 CONTINUED  
INVENTORY DIRECTION....EAST  
NAME: NO NAME

COUNTY-HOWARD  
SHA DISTRICT.....7  
DATE.....12/31/2001

SYSTEM	FUNCTIONAL CLASS	HWY TYPE	ACCESS CONTRL	MILEPOINT	MILEPOINT DESCRIPTION	MARKED LANES	SURFACE WIDTH/TYPE*	AADT
PRIMARY	R	URB-FRWY/EXPWY	DIVIDED FULL	5.98	RP 9507 RAMP 7 FR MD 100 TO IS 95	4	48I	80,175
				6.06	RP 9504 RAMP 4 FR IS 95 TO MD 100	4	72I	
				6.26	RP210006 RAMP 6 FR MD 100 TO US 1			
				6.32	RP210008 RAMP 8 FR US 1 TO MD 100	4	60I	
				6.47	US 1 WASHINGTON BLVD			72,775
				6.47	STRUC #13118			
				6.47	EXIT #6			
				6.51	RP210003 RAMP 3 FR MD 100 TO US 1	4	48I	
				6.51	RP210001 RAMP 1 FR US 1 TO MD 100			
				6.75	RP210004 RAMP 4 FR US 1 TO MD 100			
				6.79	RP210002 RAMP 2 FR MD 100 TO US 1			
				6.95	RP210006 RAMP 6 FR MD 100 TO MD 100 L			
				6.98	RP210008 RAMP 8 FR MD 100 L TO MD 100			
				7.06	SPEED LIMIT 55 MPH			
				7.11	BEG BR			
				7.12	MD 100L DORSEY MARC STATION ACCESS RD			
				7.12	STRUC #13150			
				7.12	EXIT #7			
				7.13	END BR			
				7.24	RP210004 RAMP 4 FR MD 100 L TO MD 100			
				7.24	RP210002 RAMP 2 FR MD 100 TO MD 100 L			
				7.25	BEG BR			
				7.27	STRUC #13149 MARC R/R			
				7.28	OP1051 OCONNER DR			
				7.30	END BR			
				7.40	BEG BR			
				7.51	STRUC #2178 DEEP RUN			
				7.51	ANNE ARUNDEL CO/L			

\*\*\*\*\*

ROUTE NUMBER.....MD 100J  
INVENTORY DIRECTION....SOUTH  
NAME: LONG GATE PKWY

SECONDARY	R	URB-MINOR ARTERIAL	DIVIDED NONE	0.19	CO2650 LONG GATE PKWY (BACK)	4	48I	999
				0.27	RP210002 RAMP 2 FR MD 100 TO MD 100 J			
				0.28	RP210007 RAMP 7 FR MD 100 TO MD 100 J			
				0.30	BEG BR			
		URB-LOCAL		0.32	MD 100 NO NAME			
				0.32	STRUC #13138			
				0.34	END BR			

\* A,B = UNIMPROVED; C = GRADED & DRAINED; D,E = SOIL, GRAVEL, STONE; F,G = LOW TYPE BITUMINOUS;  
H,I = HIGH TYPE BITUMINOUS; J = CONCRETE; K = BRICK; L = BLOCK

STATE HIGHWAY ADMINISTRATION OF MARYLAND  
HIGHWAY INFORMATION SERVICES DIVISION  
DATA SUPPORT GROUP

STATE HIGHWAY LOCATION REFERENCE

ROUTE NUMBER.....MD 100J CONTINUED  
INVENTORY DIRECTION....SOUTH  
NAME: LONG GATE PKWY

COUNTY-HOWARD  
SHA DISTRICT.....7  
DATE.....12/31/2001

SYSTEM	FUNCTIONAL CLASS	HWY TYPE	ACCESS CONTRL	MILEPOINT	MILEPOINT DESCRIPTION	MARKED LANES	SURFACE WIDTH/TYPE*	AADT
SECONDARY R	URB-LOCAL	DIVIDED	NONE	0.40	RP210003 RAMP 3 FR MD 100 TO MD 100 J	4	48I	
				0.43	RP210006 RAMP 6 FR MD 100 TO MD 100 J			
				0.43	RP210005 RAMP 5 FR MD 100 J TO MD 100			
				0.43	MD 100K MEADOWBROOK LA			
				0.43	EXIT FR PARK & RIDE (AHEAD)			

\*\*\*\*\*

ROUTE NUMBER.....MD 100K  
INVENTORY DIRECTION....NORTH  
NAME: MEADOWBROOK LA

SECONDARY R	URB-LOCAL	UNDIVIDED	NONE	0.00	MD 100J LONG GATE PKWY	2	24I	
				0.00	EXIT FR PARK & RIDE			
				0.00	RP210006 RAMP 6 FR MD 100 TO MD 100 J			
				0.00	RP210005 RAMP 5 FR MD 100 J TO MD 100			
				0.09	ENT TO PARK & RIDE			
				0.16	SPUR TO PARK & RIDE			
				0.19	SPEED LIMIT 30 MPH			
				1.03	CO 40 SYBERT DR			

\*\*\*\*\*

ROUTE NUMBER.....MD 100L  
INVENTORY DIRECTION....NORTH  
NAME: DORSEY MARC STATION ACCESS RD

SECONDARY R	URB-LOCAL	UNDIVIDED	NONE	0.00	ENT TO DORSEY MARC STATION	2	24I	
				0.01	RP210004 RAMP 4 FR MD 100 L TO MD 100			
				0.01	RP210006 RAMP 6 FR MD 100 TO MD 100 L			
				0.04	MD 100 NO NAME			
				0.04	STRUC #13150			
				0.04	EXIT #7			
				0.06	RP210002 RAMP 2 FR MD 100 TO MD 100 L			
				0.06	RP210008 RAMP 8 FR MD 100 L TO MD 100			

\* A,B = UNIMPROVED; C = GRADED & DRAINED; D,E = SOIL, GRAVEL, STONE; F,G = LOW TYPE BITUMINOUS;  
H,I = HIGH TYPE BITUMINOUS; J = CONCRETE; K = BRICK; L = BLOCK

STATE HIGHWAY ADMINISTRATION OF MARYLAND  
HIGHWAY INFORMATION SERVICES DIVISION  
DATA SUPPORT GROUP

STATE HIGHWAY LOCATION REFERENCE

ROUTE NUMBER.....MD 100M  
INVENTORY DIRECTION...NORTH  
NAME: COCA COLA DR

COUNTY-HOWARD  
SHA DISTRICT.....7  
DATE.....12/31/2001

SYSTEM	FUNCTIONAL CLASS	HWY TYPE	ACCESS CONTRL	MILEPOINT	MILEPOINT DESCRIPTION	MARKED LANES	SURFACE WIDTH/TYPE*	AADT
SECONDARY R	URB-LOCAL	UNDIVIDED	NONE	0.00	ANNE ARUNDEL CO/L	4	48I	
				0.00	STRUC #2170 DEEP RUN			
				0.03	END BR			
				0.04	MARC R/R #155014M			
				0.04	STRUC #13151 TRIB OF DEEP RUN			
		DIVIDED		0.09				
				0.14	CO2506 PARK CIR			

ROUTE NUMBER.....MD 100V  
INVENTORY DIRECTION...SOUTH  
NAME: EXECUTIVE PARK DR

SECONDARY R	URB-LOCAL	UNDIVIDED	PART	0.00	RP210007 RAMP 7 FR MD 100 TO MD 100V	2	24I	
				0.00	RP210008 RAMP 8 FR MD 100 TO MD 100V			
				0.02	MD 100 NO NAME			
				0.02	STRUC #13147			
				0.04	RP210006 RAMP 6 FR MD 100 TO MD 100 V			
				0.04	CO2194 EXECUTIVE PARK DR (AHEAD)			

ROUTE NUMBER.....MD 100W  
INVENTORY DIRECTION...NORTH  
NAME: SNOWDEN RIVER PKWY

SECONDARY R	URB-MINOR ARTERIAL	DIVIDED	NONE	4.00	CO1140 SNOWDEN RIVER PKWY (BACK)	3	38I	999
				4.00	MD 108 WATERLOO RD			
				4.02	SPUR FR MD 108			
				4.08	RP210005 RAMP 5 FR MD 100 W TO MD 100			
				4.15	RP210006 RAMP 6 FR MD 100 TO MD 100 W	2	24I	
		UNDIVIDED		4.18				
				4.24	MD 100 NO NAME			
				4.24	STRUC #13144			
				4.24	EXIT #3			
				4.27	BEGIN ROUNDABOUT	2	28I	
				4.28	SNOWDEN RIVER ROUNDABOUT			
				4.28	RP210002 RAMP 2 FR MD 100 TO MD 100 W			
				4.28	RP210008 RAMP 8 FR MD 100 W TO MD 100			
				4.29	END ROUNDABOUT			

\* A,B = UNIMPROVED; C = GRADED & DRAINED; D,E = SOIL, GRAVEL, STONE; F,G = LOW TYPE BITUMINOUS;  
H,I = HIGH TYPE BITUMINOUS; J = CONCRETE; K = BRICK; L = BLOCK

STATE HIGHWAY ADMINISTRATION OF MARYLAND  
HIGHWAY INFORMATION SERVICES DIVISION  
DATA SUPPORT GROUP

STATE HIGHWAY LOCATION REFERENCE

ROUTE NUMBER.....MD 103  
INVENTORY DIRECTION....NORTH  
NAME: DORSEY RD

COUNTY-HOWARD  
SHA DISTRICT.....7  
DATE.....12/31/2001

SYSTEM	FUNCTIONAL CLASS	HWY TYPE	ACCESS CONTRL	MILEPOINT	MILEPOINT DESCRIPTION	MARKED LANES	SURFACE WIDTH/TYPE*	AADT
SECONDARY R	URB-COLLECTOR	UNDIVIDED	NONE	0.00	ANNE ARUNDEL CO/L	2	30I	8,200
				0.00	R/R #CSX 140 885 B			
				0.09	CO 142 OLD DORSEY RD	2	26I	
				0.09	SPEED LIMIT 40 MPH			
				0.13	CO 139 CEDAR AVE			
				0.16		2	24I	
				0.20	CO 138 LENNOX AVE			
				0.27	CO 443 MAGNOLIA AVE			
				0.28	STRUC #13041 DEEP RUN			
				0.32	SPEED LIMIT 40 MPH			
				0.51	CO2292 DOUGLAS LEGUM DR			
				0.55	SCARLET OAK CT			
		DIVIDED		0.65				
				0.73	MD 176C BINDER LA			
				0.78		3	36I	
		UNDIVIDED		0.88		4	50I	
				1.03	CO2885 DORSEY RUN RD	4	48I	
				1.07		3	50I	
	URB-MINOR ARTERIAL			1.17	US 1 WASHINGTON BLVD	2	20I	13,575
NAME: MEADOW RIDGE RD				1.17				
				1.20		3	32I	
				1.25	CO 496 ROOSEVELT BLVD	3	36I	
				1.55	CO2549 BUSINESS PKWY	2	36I	
				1.67		2	20I	
				1.88	IS 95 NO NAME			
				1.88	STRUC #13050			
				1.93	CO2806 HUNTSHIRE DR			
				2.06	OP 45 CEMETERY LA			
				2.10	CO2807 OLD ROCKBRIDGE DR			
				2.12	SPUR FR OLD ROCKBRIDGE DR			
				2.19	CO 134 MAYFIELD AVE			
				2.37	CO2122 WIMBLEDON CT			
				2.59	CO2586 WESLEY LA			
				2.59	CO1791 OLD STOCKBRIDGE DR			
				2.91	SPEED LIMIT 40 MPH			
				3.03		2	30I	
				3.08	CO2586 WESLEY LA	2	24I	
				3.15	RP210006 RAMP 6 FR MD 100 TO MD 103			
				3.15	RP210005 RAMP 5 FR MD 103 TO MD 100			
				3.17	BEGIN ROUNDABOUT	2	32I	
				3.18	MEADOW RIDGE SOUTH ROUNDABOUT			
				3.18	RP210004 RAMP 4 FR MD 103 TO MD 100			

\* A,B = UNIMPROVED; C = GRADED & DRAINED; D,E = SOIL, GRAVEL, STONE; F,G = LOW TYPE BITUMINOUS;  
H,I = HIGH TYPE BITUMINOUS; J = CONCRETE; K = BRICK; L = BLOCK

STATE HIGHWAY ADMINISTRATION OF MARYLAND  
HIGHWAY INFORMATION SERVICES DIVISION  
DATA SUPPORT GROUP

STATE HIGHWAY LOCATION REFERENCE

ROUTE NUMBER.....MD 103 CONTINUED  
INVENTORY DIRECTION...NORTH  
NAME: MEADOW RIDGE RD

COUNTY-HOWARD  
SHA DISTRICT.....7  
DATE.....12/31/2001

SYSTEM	FUNCTIONAL CLASS	HWY TYPE	ACCESS CONTRL	MILEPOINT	MILEPOINT DESCRIPTION	MARKED LANES	SURFACE WIDTH/TYPE*	AADT
SECONDARY R	URB-MINOR ARTERIAL		NONE	3.18	RP210003 RAMP 3 FR MD 100 TO MD 103	2	32I	13,575
		UNDIVIDED		3.20	END ROUNDABOUT	2	26J	
				3.23	MD 100 NO NAME			
				3.23	STRUC #13146			
				3.26	BEGIN ROUNDABOUT	2	32I	
				3.27	MEADOW RIDGE NORTH ROUNDABOUT			
				3.27	RP210001 RAMP 1 FR MD 103 TO MD 100			
				3.27	RP210007 RAMP 7 FR MD 100 TO MD 103			
		UNDIVIDED		3.28	END ROUNDABOUT	2	20I	
				3.30	RP210002 RAMP 2 FR MD 100 TO MD 103			
				3.30	RP210008 RAMP 8 FR MD 103 TO MD 100			
				3.54		2	60I	
				3.62	CO 136 MONTGOMERY RD	5	60I	13,875
NAME: MONTGOMERY RD				3.62				
				3.62	CO2483 BRIGHTFIELD RD			
				3.63	SPUR FR MONTGOMERY RD			
				3.68		2	24I	
				3.75	CO2190 OLD MONTGOMERY RD			
				3.98	CO1958 HUNTING HORN DR			
				3.98	CO2360 ROCKBURN DR			
				4.20	CO 189 KERGER RD			
				4.39	CO1958 HUNTING HORN DR			
				4.39	CO3036 LYNN LA			
				4.64	CO 273 ILCHESTER RD			
				4.64	CO2711 RISING SUN LA			
				4.72	CO 162 BONNIE BRANCH RD			
				4.96	CO1956 STONE HILL DR			
				4.96	CO2803 CRYSTAL SPRINGS DR			
				5.02	CO 389 ORCHARD DR			
		DIVIDED		5.13				
				5.17	CO 391 WORTHINGTON WAY			
		UNDIVIDED		5.25				
				5.40	SPUR FR MD 104			
		DIVIDED		5.42	MD 104 WATERLOO RD	3	36I	28,275
				5.42	CO 284 SOUTH HAVEN DR			
				5.44	SPUR TO MD 104			
				5.49	MD 103C NO NAME	2	24I	
				5.56	CO 247 HALE HAVEN DR			
				5.68	CO 164 NEW CUT RD			
				5.73	CO 280 AVOCA AVE			
				5.81	CO1844 RED HILL WAY			
				5.92	CO1845 BRAMPTON PKWY			

\* A,B = UNIMPROVED; C = GRADED & DRAINED; D,E = SOIL, GRAVEL, STONE; F,G = LOW TYPE BITUMINOUS;  
H,I = HIGH TYPE BITUMINOUS; J = CONCRETE; K = BRICK; L = BLOCK

STATE HIGHWAY ADMINISTRATION OF MARYLAND  
HIGHWAY INFORMATION SERVICES DIVISION  
DATA SUPPORT GROUP

STATE HIGHWAY LOCATION REFERENCE

ROUTE NUMBER.....MD 103 CONTINUED  
INVENTORY DIRECTION...NORTH  
NAME: MONTGOMERY RD

COUNTY-HOWARD  
SHA DISTRICT.....7  
DATE.....12/31/2001

SYSTEM	FUNCTIONAL CLASS	HWY TYPE	ACCESS CONTRL	MILEPOINT	MILEPOINT DESCRIPTION	MARKED LANES	SURFACE WIDTH/TYPE*	AADT
SECONDARY R	URB-MINOR ARTERIAL	DIVIDED UNDIVIDED	NONE	6.02	CO2967 CHATSWORTH WAY	2	24I	28,275
				6.09				
				6.24	CO 305 STONECREST DR			
				6.24	CO2118 WHEATFIELD WAY			
		CTL		6.33				
				6.71		3	36I	
				6.76	CO2650 LONG GATE PKWY			
		DIVIDED UNDIVIDED		6.85		4	48I	
				7.07				
				7.15	ENT MD STATE POLICE			
				7.16		4	45I	
				7.19		4	48I	
				7.24	CO1821 OLD COLUMBIA PIKE			22,000
				7.26	RP102902 RAMP 2 FR MD 103 TO US 29	4	46I	
				7.28	RP102903 RAMP 3 FR MD 103 TO RAMP 2			
				7.29	BEG BR			
	URB-COLLECTOR			7.31	US 29 COLUMBIA PIKE			
NAME: ST JOHNS LA				7.31				
				7.31	STRUC #13122			
				7.34	END BR			
				7.37	RP102908 RAMP 8 FR US 29 TO MD 103	2	22I	
				7.37	RP102907 RAMP 7 FR MD 103 TO US 29			
				7.39	RP102906 RAMP 6 FR MD 103 TO RAMP 7			
				7.41	SPEED LIMIT 30 MPH			
				7.44	CO 253 HIGH POINT RD			
				7.46	CO 272 ST JOHNS LA (AHEAD)			

\*\*\*\*\*

ROUTE NUMBER.....MD 103A  
INVENTORY DIRECTION...NORTH  
NAME: MONTGOMERY RD

SECONDARY R	URB-LOCAL	UNDIVIDED	NONE	0.00	CO1732 OLD WASHINGTON RD	2	20I	1,799
				0.11	US 1 WASHINGTON BLVD			
				0.11	CO 136 MONTGOMERY RD (AHEAD)			

\* A,B = UNIMPROVED; C = GRADED & DRAINED; D,E = SOIL, GRAVEL, STONE; F,G = LOW TYPE BITUMINOUS;  
H,I = HIGH TYPE BITUMINOUS; J = CONCRETE; K = BRICK; L = BLOCK

STATE HIGHWAY ADMINISTRATION OF MARYLAND  
HIGHWAY INFORMATION SERVICES DIVISION  
DATA SUPPORT GROUP

STATE HIGHWAY LOCATION REFERENCE

ROUTE NUMBER.....MD 103C  
INVENTORY DIRECTION....EAST  
NAME: NO NAME

COUNTY-HOWARD  
SHA DISTRICT.....7  
DATE.....12/31/2001

SYSTEM	FUNCTIONAL CLASS	HWY TYPE	ACCESS CONTRL	MILEPOINT	MILEPOINT DESCRIPTION	MARKED LANES	SURFACE WIDTH/TYPE*	AADT
SECONDARY R	URB-LOCAL	UNDIVIDED	NONE	0.00 MD 103	MONTGOMERY RD	2	25I	
				0.07		1	25I	
				0.09 MD 104	WATERLOO RD			

\*\*\*\*\*

ROUTE NUMBER.....MD 104  
INVENTORY DIRECTION....NORTH  
NAME: WATERLOO RD

SECONDARY R	URB-MINOR ARTERIAL	UNDIVIDED	NONE	0.00 MD 108	OLD ANNAPOLIS RD/WATERLOO RD	4	48I	8,850
				0.02	SPUR TO MD 108			
				0.12 MD 100	NO NAME			
				0.12	STRUC #13148			
				0.15	BEGIN ROUNDABOUT			
				0.16	WATERLOO ROUNDABOUT			
				0.16 RP210002	RAMP 2 FR MD 100 TO MD 104			
				0.16 RP210008	RAMP 8 FR MD 104 TO MD 100			
		UNDIVIDED		0.18	END ROUNDABOUT			
				0.25 CO 348	ELKO DR	2	24I	
				0.25 CO1559	OAK RUN WAY			
				0.27	SPEED LIMIT 45 MPH			
				0.33 CO 440	GLENMAR RD			
				0.70 CO 439	SUNSET DR			
				0.70 CO2669	MORNINGSIDE LA			
				0.82 CO 368	GROVE RD			
				0.93 OP 44	VOTTA WAY			
				1.07		2	30I	
				1.10 MD 103C	NO NAME			
				1.11	SPUR TO MD 103	3	36I	
				1.12	SPUR FR MD 103			
				1.14 MD 103	MONTGOMERY RD			
				1.14 CO 284	SOUTH HAVEN DR (AHEAD)			

\*\*\*\*\*

ROUTE NUMBER.....MD 104A  
INVENTORY DIRECTION....NORTH  
NAME: OAK RUN WAY

SECONDARY R	URB-LOCAL	UNDIVIDED	NONE	0.00 CO 348	ELKO DR (BACK)	2	36I	
				0.00 MD 104	WATERLOO RD			

\* A,B = UNIMPROVED; C = GRADED & DRAINED; D,E = SOIL, GRAVEL, STONE; F,G = LOW TYPE BITUMINOUS;  
H,I = HIGH TYPE BITUMINOUS; J = CONCRETE; K = BRICK; L = BLOCK

STATE HIGHWAY ADMINISTRATION OF MARYLAND  
HIGHWAY INFORMATION SERVICES DIVISION  
DATA SUPPORT GROUP

STATE HIGHWAY LOCATION REFERENCE

ROUTE NUMBER.....MD 104A CONTINUED  
INVENTORY DIRECTION...NORTH  
NAME: OAK RUN WAY

COUNTY-HOWARD  
SHA DISTRICT.....7  
DATE.....12/31/2001

SYSTEM	FUNCTIONAL CLASS	HWY TYPE	ACCESS CONTRL	MILEPOINT	MILEPOINT DESCRIPTION	MARKED LANES	SURFACE WIDTH/TYP*	AADT
SECONDARY R	URB-LOCAL	UNDIVIDED	NONE	0.16 CO1559	OAK RUN WAY (AHEAD)	2	36I	

\*\*\*\*\*

ROUTE NUMBER.....MD 108  
INVENTORY DIRECTION...EAST  
NAME: CLARKSVILLE PIKE

SECONDARY R	RUR-MINOR ARTERIAL	UNDIVIDED	NONE	0.00	MONTGOMERY CO/L	2	20I	13,950
				0.00	STRUC #15008 PATUXENT RIVER			
				0.01	END BR			
				0.16 OP 10	WAINWRIGHT RD			
				0.77 CO1609	BRIARIDGE CT			
				0.84 CO 85	HALL SHOP RD	2	22I	11,000
				0.92 CO 320	BROOKS RD			
				1.29 CO 831	BYEFIELD DR	2	36I	
				1.39 CO2944	PATERNAL GIFT DR			
				1.42		2	22I	
				1.53 CO 57	HIGHLAND RD			10,800
				1.53 MD 216	SCAGGSVILLE RD			
				1.58	SPEED LIMIT 35 MPH			
				2.04	SPEED LIMIT 45 MPH			
				2.23		2	20I	
				2.57		2	22I	
				2.61		2	20I	
				2.70 CO3045	PRESTWICK DR			
				2.93 OP 11	NO NAME			
				3.32	SPEED LIMIT 35 MPH	2	25I	
		DIVIDED		3.35				
				3.44	SPUR TO GUILFORD RD			
				3.45 CO2964	GUILFORD RD			14,300
				3.46	SPUR FR GUILFORD RD			
		CTL		3.52		2	24I	
				3.54 CO 217	WAKE FOREST RD			
				3.65 CO 558	TEN OAKS RD			17,150
		DIVIDED		3.68		4	48I	
				3.69 RP203204	RAMP 4 FR MD 108 TO MD 32			
				3.69 RP203206	RAMP 6 FR MD 32 TO MD 108			
				3.72	BEG BR			
	URB-MINOR ARTERIAL			3.74 MD 32	SYKESVILLE RD/PATUXENT PKWY			18,300
				3.74	STRUC #13133			
				3.74	EXIT #20			

\* A,B = UNIMPROVED; C = GRADED & DRAINED; D,E = SOIL, GRAVEL, STONE; F,G = LOW TYPE BITUMINOUS;  
H,I = HIGH TYPE BITUMINOUS; J = CONCRETE; K = BRICK; L = BLOCK



STATE HIGHWAY ADMINISTRATION OF MARYLAND  
HIGHWAY INFORMATION SERVICES DIVISION  
DATA SUPPORT GROUP

STATE HIGHWAY LOCATION REFERENCE

ROUTE NUMBER.....MD 108 CONTINUED  
INVENTORY DIRECTION...EAST  
NAME: CLARKSVILLE PIKE

COUNTY-HOWARD  
SHA DISTRICT.....7  
DATE.....12/31/2001

SYSTEM	FUNCTIONAL CLASS	HWY TYPE	ACCESS CONTRL	MILEPOINT	MILEPOINT DESCRIPTION	MARKED LANES	SURFACE WIDTH/TYPE*	AADT
SECONDARY R	URB-MINOR ARTERIAL	DIVIDED	NONE	3.76	END BR	4	48I	18,300
				3.78	RP203202 RAMP 2 FR MD 32 TO MD 108			
				3.78	RP203208 RAMP 8 FR MD 108 TO MD 32			
		UNDIVIDED		3.85	CO2744 AUTO DR	3	48I	
				3.85	CO3046 SIGNAL BELLE LA			
				3.92		2	36I	
		CTL		3.98	CO2892 GREAT STAR DR	2	24I	
				4.10	CLARKSVILLE SQUARE DR			
		UNDIVIDED		4.22	CO2567 LINDEN LINTHICUM LA	2	20I	
				4.23	SPEED LIMIT 45 MPH			
		DIVIDED		4.49	CO 80 SHEPPARD LA	2	24I	
				4.73	CLARKSVILLE ELEM SCHOOL			
		UNDIVIDED		4.75		2	20I	
				4.80	CO2791 BROAD MEADOW LA			
		DIVIDED		5.02				
				5.12	CO 84 TROTTER RD			
				5.12	CO2410 MEADOW VISTA WAY			
		UNDIVIDED		5.22				
				5.33	CO2140 LINDEN CHAPEL RD			
				5.45		2	22I	
				5.55	CO1641 MIDDLE PATUXENT CT			
				5.62	CO1945 BRAGDON WOOD			
				5.76	STRUC #13017 MIDDLE PATUXENT RIVER			
				5.98		2	20I	
		DIVIDED		6.15		2	24I	
				6.25	CO2794 MANORSTONE LA			
		UNDIVIDED		6.30		2	20I	
				6.41	CO3058 JERICO RD			
		DIVIDED		6.42				
				6.56	CO2571 RIDERMARK ROW			
		UNDIVIDED		6.67		2	22I	
		DIVIDED		6.71		2	20I	
				6.80	CO 744 HARPERS FARM RD			35,725
				6.80	CO1065 HOMEWOOD RD			
		UNDIVIDED		6.88				
				7.00	CO1906 GAITHER FARM RD			
				7.00	GAITHER HUNT LA			
				7.10	ENT VOCATIONAL TECHNICAL CENTER			
				7.24	ENT DEPT OF EDUCATION			
				7.24	CO 915 CEDAR LA			
				7.46	CO 73 MANOR LA			
				7.46	CO2137 BEECH CREEK DR			

\* A,B = UNIMPROVED; C = GRADED & DRAINED; D,E = SOIL, GRAVEL, STONE; F,G = LOW TYPE BITUMINOUS;  
H,I = HIGH TYPE BITUMINOUS; J = CONCRETE; K = BRICK; L = BLOCK

STATE HIGHWAY ADMINISTRATION OF MARYLAND  
HIGHWAY INFORMATION SERVICES DIVISION  
DATA SUPPORT GROUP

STATE HIGHWAY LOCATION REFERENCE

ROUTE NUMBER.....MD 108 CONTINUED  
INVENTORY DIRECTION...EAST  
NAME: CLARKSVILLE PIKE

COUNTY-HOWARD  
SHA DISTRICT.....7  
DATE.....12/31/2001

SYSTEM	FUNCTIONAL CLASS	HWY TYPE	ACCESS CONTRL	MILEPOINT	MILEPOINT DESCRIPTION	MARKED LANES	SURFACE WIDTH/TYPE*	AADT
SECONDARY R	URB-MINOR ARTERIAL	UNDIVIDED	NONE	7.56	CO2638 COTTONWOOD WAY	2	20I	35,725
				7.78	CO 517 ELIOTS OAK RD			
				8.46	CO1064 BEAVERBROOK RD			
				8.46	CO 75 CENTENNIAL LA			
				8.91		2	23I	
				8.98	CO 866 TEN MILLS RD			
				8.98	ENT TO CENTENNIAL PARK			
		DIVIDED		9.28		2	24I	
				9.38	CO1531 DAVIDGE DR	2	36I	
				9.43		3	48I	
				9.60	CO 509 WOODLAND RD			
				9.62		4	48I	
				9.65	STRUC #13016 PATUXENT RIVER			
				9.78	SPUR FR COLUMBIA RD			
				9.80	CO1575 COLUMBIA RD			
				9.82	SPUR TO COLUMBIA RD			
				9.92	RP102906 RAMP 6 FR MD 108 TO US 29			
				10.05	RP102908 RAMP 8 FR US 29 TO MD 108			
				10.11	RP102905 RAMP 5 FR US 29 TO MD 108			
				10.16	RP102907 RAMP 7 FR MD 108 TO US 29			
				10.17	BEG BR			
				10.20	US 29 COLUMBIA PIKE			24,525
NAME: OLD ANNAPOLIS RD				10.20				
				10.20	STRUC #13111			
				10.22	END BR			
				10.23	RP102903 RAMP 3 FR MD 108 TO US 29			
				10.26	RP102901 RAMP 1 FR US 29 TO MD 108			
				10.39	RP102904 RAMP 4 FR US 29 TO MD 108			
				10.44	RP102902 RAMP 2 FR MD 108 TO US 29			
				10.56	MD 108H PRESBYTERIAN CIR			
				10.71	CO 352 MELLENBROOK RD	3	36I	
				10.71	CO2053 BENDIX RD			
				10.82		2	24I	
				10.85	CO 798 THUNDER HILL RD			
				10.87	SPEED LIMIT 40 MPH			
		UNDIVIDED		11.01		2	22I	
		DIVIDED		11.08	CO 681 RED BRANCH RD	2	24I	
				11.25	CO1388 SUMMER HOLLOW LA			
				11.62	CO 681 RED BRANCH RD			
				11.79	CO 977 PHELPS LUCK DR			14,025
				11.79	CO2192 CENTRE PARK DR			
				12.04	CO 218 ENT HOWARD CO HS			

\* A,B = UNIMPROVED; C = GRADED & DRAINED; D,E = SOIL, GRAVEL, STONE; F,G = LOW TYPE BITUMINOUS;  
H,I = HIGH TYPE BITUMINOUS; J = CONCRETE; K = BRICK; L = BLOCK

STATE HIGHWAY ADMINISTRATION OF MARYLAND  
HIGHWAY INFORMATION SERVICES DIVISION  
DATA SUPPORT GROUP

STATE HIGHWAY LOCATION REFERENCE

ROUTE NUMBER.....MD 108 CONTINUED  
INVENTORY DIRECTION....EAST  
NAME: OLD ANNAPOLIS RD

COUNTY-HOWARD  
SHA DISTRICT.....7  
DATE.....12/31/2001

SYSTEM	FUNCTIONAL CLASS	HWY TYPE	ACCESS CONTRL	MILEPOINT	MILEPOINT DESCRIPTION	MARKED LANES	SURFACE WIDTH/TYPE*	AADT
SECONDARY R	URB-MINOR ARTERIAL	DIVIDED	NONE	12.15		3	36I	14,025
		UNDIVIDED		12.23	MD 108A THOMAS WILLIAMS WAY	4	48I	
				12.23	RP210006 RAMP 6 FR MD 100 TO MD 108			
				12.24	RP210004 RAMP 4 FR MD 108 TO MD 100			
				12.26	RP210005 RAMP 5 FR MD 108 TO MD 100			
				12.30	MD 981 TRICROSS DR			
				12.34	SPUR FR MD 104			
NAME: WATERLOO RD		DIVIDED		12.35	MD 104 WATERLOO RD	2	24I	
				12.35				
				12.43	MD 981 TRICROSS DR			
				12.45				12,125
				12.52	CO1955 BARRINGTON CT			
				12.57	CO2282 FALLS RUN RD			
				12.67	CO 190 DAVIS RD			
				12.81	CO2281 MONTGOMERY RUN RD			
		CTL		12.85				
				12.92	CO2968 GOLDFINCH CT			
		UNDIVIDED		12.96		2	22I	
				13.07	CO2121 BROTHERS PARTNERSHIP CT	3	36I	
				13.17		4	48I	
				13.28	SPUR FR SNOWDEN RIVER PKWY			
		DIVIDED		13.29	MD 100W SNOWDEN RIVER PKWY	3	36I	
				13.29	CO1140 SNOWDEN RIVER PKWY			
				13.31	SPUR FR SNOWDEN RIVER PKWY			
				13.31	SPUR TO SNOWDEN RIVER PKWY			
				13.51	ENT TO WATERLOO ELEM SCHOOL			
				13.60	CO2190 OLD MONTGOMERY RD	2	22I	
		UNDIVIDED		13.71				
				13.74	CO 268 PFEIFFER CORNER			
		CTL		13.82		2	24I	
				13.93	CO1791 OLD STOCKBRIDGE DR			
				13.93	CO2784 GOLDEN BELL WAY			
				14.05	CO 620 WOODLOO DR			
				14.19	CO2389 WOODCREST DR			
		UNDIVIDED		14.31	CO 134 MAYFIELD AVE	2	22I	
		DIVIDED		14.48		2	30I	
				14.55	SPUR FR OLD WATERLOO RD			
		UNDIVIDED		14.57	CO1911 OLD WATERLOO RD	2	24I	28,000
				14.57	CO2433 SUMMER CLOUD WAY			
				14.73		3	36I	
		DIVIDED		14.80		3	48I	
				14.88		4	48I	

\* A,B = UNIMPROVED; C = GRADED & DRAINED; D,E = SOIL, GRAVEL, STONE; F,G = LOW TYPE BITUMINOUS;  
H,I = HIGH TYPE BITUMINOUS; J = CONCRETE; K = BRICK; L = BLOCK

STATE HIGHWAY ADMINISTRATION OF MARYLAND  
HIGHWAY INFORMATION SERVICES DIVISION  
DATA SUPPORT GROUP

STATE HIGHWAY LOCATION REFERENCE

ROUTE NUMBER.....MD 108 CONTINUED  
INVENTORY DIRECTION....EAST  
NAME: WATERLOO RD

COUNTY-HOWARD  
SHA DISTRICT.....7  
DATE.....12/31/2001

SYSTEM	FUNCTIONAL CLASS	HWY TYPE	ACCESS CONTRL	MILEPOINT	MILEPOINT DESCRIPTION	MARKED LANES	SURFACE WIDTH/TYPE*	AADT
SECONDARY R	URB-MINOR ARTERIAL	UNDIVIDED	NONE	14.94	CO 129 LARK BROWN RD	4	48I	28,000
				14.97	SPUR FR LARK BROWN RD			
				15.11		5	60I	
				15.21	SPUR TO MD 175			
				15.21	SPUR FR MD 175			
				15.24	MD 175 PATUXENT PKWY			

\*\*\*\*\*

ROUTE NUMBER.....MD 108A  
INVENTORY DIRECTION....EAST  
NAME: THOMAS WILLIAMS WAY

SECONDARY R	URB-LOCAL	UNDIVIDED	NONE	0.00	MD 108 OLD ANNAPOLIS RD	2	10I	
				0.03		2	19I	
				0.14	MD 981 TRICROSS DR			

\*\*\*\*\*

ROUTE NUMBER.....MD 108H  
INVENTORY DIRECTION....SOUTH  
NAME: PRESBYTERIAN CIR

SECONDARY R	URB-LOCAL	UNDIVIDED	NONE	0.00	MD 108 OLD ANNAPOLIS RD	2	22I	
				0.05	SPEED LIMIT 35 MPH			
				0.09	ENT TO PARK & RIDE	2	26I	
				0.18	ENT TO PARK & RIDE	2	22I	
				0.22	ROAD END			

\*\*\*\*\*

ROUTE NUMBER.....MD 125  
INVENTORY DIRECTION....EAST  
NAME: OLD COURT RD

SECONDARY R	RUR-MAJOR COLLECTOR	UNDIVIDED	NONE	0.00	CO 270 WOODSTOCK RD (BACK)	2	24J	3,325
				0.03	STRUC #3065 PATAPSCO RIVER			
				0.03	BALTIMORE CO/L			

\* A,B = UNIMPROVED; C = GRADED & DRAINED; D,E = SOIL, GRAVEL, STONE; F,G = LOW TYPE BITUMINOUS;  
H,I = HIGH TYPE BITUMINOUS; J = CONCRETE; K = BRICK; L = BLOCK

STATE HIGHWAY ADMINISTRATION OF MARYLAND  
HIGHWAY INFORMATION SERVICES DIVISION  
DATA SUPPORT GROUP

STATE HIGHWAY LOCATION REFERENCE

ROUTE NUMBER.....MD 144A  
INVENTORY DIRECTION....EAST  
NAME: FREDERICK RD

COUNTY-HOWARD  
SHA DISTRICT.....7  
DATE.....12/31/2001

SYSTEM	FUNCTIONAL CLASS	HWY TYPE	ACCESS CONTRL	MILEPOINT	MILEPOINT DESCRIPTION	MARKED LANES	SURFACE WIDTH/TYPE*	AADT
SECONDARY R	RUR-LOCAL	UNDIVIDED	NONE	0.00	CARROLL CO/L	2	24I	2,175
	RUR-MINOR COLLECTOR			0.54 CO 5	LONG CORNER RD			
				0.54 MD 144HC	TWIN ARCH RD			
				0.88 CO2150	COUNTRY VIEW WAY	2	22I	
				0.99 CO1594	WEST WATERSVILLE RD			
				1.14	SPEED LIMIT 50 MPH			
				1.16 CO2149	NURSERY CT			
				1.35 OP 656	PINK DOGWOOD CT			
				1.79 CO 8	BEEZ RD			
				1.96	SPEED LIMIT 40 MPH			
				2.08 CO 21	ST MICHAELS RD			
				2.54 CO 923	HARDY RD			3,950
				2.54 CO 7	W WATERVILLE RD			
				2.84 CO2443	BAHNER CT			
				3.22	SPEED LIMIT 45 MPH			
				3.83	BEGIN ROUNDABOUT	2	24I	
				3.84 MD 94	WOODBINE RD			5,150
				3.84	LISBON ROUNDABOUT			
		UNDIVIDED		3.85	END ROUNDABOUT	2	22I	
				3.85	SPEED LIMIT 35 MPH			
				3.98 CO1518	MADISON ST			
				4.04 CO1928	WHITEFOOT ALLEY			
				4.10 CO1927	CHURCH ALLEY			
				4.10 CO1926	HOPKINS ALLEY			
				4.37	SPEED LIMIT 50 MPH			
				4.62 CO 24	DAISY RD			4,350
				5.13 CO 26	CARRS MILL RD			
				5.20 CO 30	MORGAN STATION RD			
				6.05	MARTLOCK DR			
		DIVIDED		6.35		2	24I	
				6.43 CO 925	ADDISON WAY			
				6.45 CO 924	BUSHY PARK RD			
		UNDIVIDED		6.50		2	22I	
				6.60	CARRIAGE MILL DR			
	RUR-MAJOR COLLECTOR			6.98 MD 97	ROXBURY MILLS RD			3,450
				8.29 CO 38	MCKENDREE RD			
				8.75 CO1837	OSTER FARM RD			
				9.20 CO 62	PFEFFERKORN RD			
				9.29	STRUC #13112P MIDDLE PATUXENT RIVER			
				9.48	STRUC #X13066 MIDDLE PATUXENT RIVER			
				10.08 CO1517	FAIRGROUNDS RD			
				10.47 CO1495	BUTTERCUP CT			

\* A,B = UNIMPROVED; C = GRADED & DRAINED; D,E = SOIL, GRAVEL, STONE; F,G = LOW TYPE BITUMINOUS;  
H,I = HIGH TYPE BITUMINOUS; J = CONCRETE; K = BRICK; L = BLOCK

STATE HIGHWAY ADMINISTRATION OF MARYLAND  
HIGHWAY INFORMATION SERVICES DIVISION  
DATA SUPPORT GROUP

STATE HIGHWAY LOCATION REFERENCE

ROUTE NUMBER.....MD 144A CONTINUED  
INVENTORY DIRECTION....EAST  
NAME: FREDERICK RD

COUNTY-HOWARD  
SHA DISTRICT.....7  
DATE.....12/31/2001

SYSTEM	FUNCTIONAL CLASS	HWY TYPE	ACCESS CONTRL	MILEPOINT	MILEPOINT DESCRIPTION	MARKED LANES	SURFACE WIDTH/TYPE*	AADT
SECONDARY R	RUR-MAJOR COLLECTOR	UNDIVIDED	NONE	10.72	CO1819 W FRIENDSHIP SHOPPING CTR RD	2	22I	3,450
				10.74	STRUC #13085 TERRAPIN BRANCH			
				10.79	MD 32 SYKESVILLE RD			3,775
				10.81	SPUR TO MD 144 A			
				10.90	SPEED LIMIT 40 MPH			
				11.12	CO1516 CLOVER HILL DR			
				11.17	CO1651 WELLWORTH WAY			
				11.25	ENT TO WEST FRIENDSHIP VFD			
				11.51	CO1733 WYNFIELD RD			
				12.06	CO 67 SAND HILL RD			
				12.41	CO 323 THOMPSON DR			
				12.75	CO 49 TRIADELPHIA RD	2	24I	6,550
				12.86	OP 634 NO NAME			
		DIVIDED		13.56				
				13.62	CO 70 MARRIOTTSVILLE RD			
				13.62	OP1111 LANCELOT CROSS			
		UNDIVIDED		13.71				7,450
				14.15	CO 79 FOLLY QUARTER RD			
	URB-MINOR ARTERIAL			14.30				
				14.42	CO3188 TERRA MARIA WAY			
				14.46	MANOR LA			
				14.54	CO3187 KATHERINE PL			
				14.73	ROBIN LYNN DR			
				15.13	CO 202 CEMETERY LA			
				15.21	NORBERTS WAY			
				15.25		3	34I	
				15.28	SPUR TO US 40			
				15.30	US 40 BALTO NATIONAL PIKE			
				15.30	CO2131 PEBBLE BEACH DR (AHEAD)			

\*\*\*\*\*

ROUTE NUMBER.....MD 144HB  
INVENTORY DIRECTION....EAST  
NAME: TWIN ARCH RD

SECONDARY R	RUR-LOCAL	UNDIVIDED	NONE	0.00		2	20I	99
				0.00	CARROLL CO/L			
				0.12	CO 6 STRUC OV S BRANCH PATAPSCO RIVER			
					TWIN ARCH RD			

\* A,B = UNIMPROVED; C = GRADED & DRAINED; D,E = SOIL, GRAVEL, STONE; F,G = LOW TYPE BITUMINOUS;  
H,I = HIGH TYPE BITUMINOUS; J = CONCRETE; K = BRICK; L = BLOCK

STATE HIGHWAY ADMINISTRATION OF MARYLAND  
HIGHWAY INFORMATION SERVICES DIVISION  
DATA SUPPORT GROUP

STATE HIGHWAY LOCATION REFERENCE

ROUTE NUMBER.....MD 144HC  
INVENTORY DIRECTION...NORTH  
NAME: TWIN ARCH RD

COUNTY-HOWARD  
SHA DISTRICT.....7  
DATE.....12/31/2001

SYSTEM	FUNCTIONAL CLASS	HWY TYPE	ACCESS CONTRL	MILEPOINT	MILEPOINT DESCRIPTION	MARKED LANES	SURFACE WIDTH/TYPE*	AADT
SECONDARY R	RUR-LOCAL	UNDIVIDED	NONE	0.00	CO 5 LONG CORNER RD (BACK)	2	20I	
				0.00	MD 144A FREDERICK RD			
				0.04	ROAD END			

\*\*\*\*\*

ROUTE NUMBER.....MD 175  
INVENTORY DIRECTION...NORTH  
NAME: WATERLOO RD

SECONDARY R	URB-MINOR ARTERIAL	UNDIVIDED	NONE	0.00	ANNE ARUNDEL CO/L	2	28I	21,275
				0.00	STRUC #13043			
				0.00	R/R #CSX 140 887 P			
				0.02	END BR			
		CTL		0.16		2	24I	
				0.25	CO 121 DORSEY RUN RD			20,100
				0.32	CO 311 SHAREWOOD DR			
				0.40	SPUR TO OLD JESSUP RD			
				0.42	CO 276 OLD JESSUP RD			
				0.52	SPUR FR OCEANO AVE			
				0.54	CO1420 OCEANO AVE			
				0.56	SPEED LIMIT 40 MPH			
		UNDIVIDED		0.62				
				0.95	ENT TO PATUXENT INSTITUTE			
		DIVIDED		1.13		4	48I	
				1.23	SPUR FR POCOMOKE AVE			
				1.25	CO1419 POCOMOKE AVE	5	60I	
				1.26	SPUR TO POCOMOKE AVE			
				1.38		6	72J	
				1.48	SPUR FR US 1			
				1.51	SPUR TO US 1			
	URB-FRWY/EXPWY		PART	1.54	US 1 WASHINGTON BLVD			48,900
				1.57	SPUR TO US 1			
				1.57	SPUR FR US 1			
				1.61		6	72I	
				1.64	SPEED LIMIT 50 MPH			
				1.65		5	60I	
				1.67		4	48I	
				1.72	RP 9504 RAMP 4 FR IS 95 TO MD 175			
				1.78	RP 9502 RAMP 2 FR MD 175 TO IS 95			
				1.91	RP 9501 RAMP 1 FR RAMP 4 TO MD 175			
				1.97	RP 9503 RAMP 3 FR MD 175 TO IS 95			

\* A,B = UNIMPROVED; C = GRADED & DRAINED; D,E = SOIL, GRAVEL, STONE; F,G = LOW TYPE BITUMINOUS;  
H,I = HIGH TYPE BITUMINOUS; J = CONCRETE; K = BRICK; L = BLOCK

STATE HIGHWAY ADMINISTRATION OF MARYLAND  
HIGHWAY INFORMATION SERVICES DIVISION  
DATA SUPPORT GROUP

STATE HIGHWAY LOCATION REFERENCE

ROUTE NUMBER.....MD 175 CONTINUED  
INVENTORY DIRECTION....NORTH  
NAME: WATERLOO RD

COUNTY-HOWARD  
SHA DISTRICT.....7  
DATE.....12/31/2001

SYSTEM	FUNCTIONAL CLASS	HWY TYPE	ACCESS CONTRL	MILEPOINT	MILEPOINT DESCRIPTION	MARKED LANES	SURFACE WIDTH/TYPE*	AADT
SECONDARY R	URB-FRWY/EXPWY	DIVIDED	PART	1.98	RP 9501 RAMP 1 FR RAMP 4 TO MD 175	4	48I	48,900
				2.00	BEG BR			
				2.03	IS 95 NO NAME			61,925
				2.03	RP 9503 RAMP 3 FR MD 175 TO IS 95			
				2.03	RP 9507 RAMP 7 FR MD 175 TO IS 95			
				2.03	STRUC #13061			
				2.03	EXIT #41			
				2.06	END BR	5	60I	
				2.07	RP 9505 RAMP 5 FR RAMP 8 TO MD 175			
				2.10	RP 9507 RAMP 7 FR MD 175 TO IS 95			
				2.15	RP 9505 RAMP 5 FR RAMP 8 TO MD 175			
				2.23	RP 9506 RAMP 6 FR MD 175 TO IS 95			
				2.37		6	72I	
				2.43	RP 9508 RAMP 8 FR IS 95 TO MD 175	7	84I	
				2.65		8	96I	
				2.69	SPUR TO MD 108			
				2.71	MD 108 WATERLOO RD	6	72I	57,775
				2.71				
				2.73	SPUR FR MD 108			
				2.98	CO2035 RAMP C			
				3.17	CO2036 RAMP G			
				3.20	CO2068 RAMP A			
				3.20	MD 175HC MD 175 SPUR			
				3.21	CO2035 RAMP C			
				3.21	CO2036 RAMP G			
				3.21	STRUC #13092			
				3.39	RP 17504 RAMP 4 FR MD 175 TO CO 1140			
				3.53	BEG BR			
				3.55	CO1140 SNOWDEN RIVER PKWY			46,425
				3.55	STRUC #13153			
				3.58	END BR			
				3.64	RP 17507 RAMP 7 FR CO 1140 TO MD 175			
				3.74	RP 17501 RAMP 1 FR CO 1140 TO MD 175			
				3.76	RP 17508 RAMP 8 FR MD 175 TO CO 1140			
				4.16	SPUR TO DOBBIN RD			
				4.16	SPUR FR DOBBIN RD			
				4.18	CO1317 DOBBIN RD			
				4.19	SPUR TO DOBBIN RD			
				4.21	SPUR FR DOBBIN RD			
				4.32		4	48I	
				4.76	STRUC #13091 PEDESTRIAN WALKWAY			
				5.08	SPUR FR TAMAR DR			

\* A,B = UNIMPROVED; C = GRADED & DRAINED; D,E = SOIL, GRAVEL, STONE; F,G = LOW TYPE BITUMINOUS;  
H,I = HIGH TYPE BITUMINOUS; J = CONCRETE; K = BRICK; L = BLOCK



STATE HIGHWAY ADMINISTRATION OF MARYLAND  
HIGHWAY INFORMATION SERVICES DIVISION  
DATA SUPPORT GROUP

STATE HIGHWAY LOCATION REFERENCE

ROUTE NUMBER.....MD 175 CONTINUED  
INVENTORY DIRECTION....NORTH  
NAME: PATUXENT PKWY

COUNTY-HOWARD  
SHA DISTRICT.....7  
DATE.....12/31/2001

SYSTEM	FUNCTIONAL CLASS	HWY TYPE	ACCESS CONTRL	MILEPOINT	MILEPOINT DESCRIPTION	MARKED LANES	SURFACE WIDTH/TYPE*	AADT
SECONDARY R	URB-FRWY/EXPWY	DIVIDED	PART	5.08	SPUR TO TAMAR DR	4	48I	46,425
				5.10	CO 991 TAMAR DR			
				5.12	SPUR TO TAMAR DR			
				5.12	SPUR FR TAMAR DR			
				6.08	STRUC #13090 PEDESTRIAN WALKWAY			
				6.16	SPUR FR THUNDER HILL RD			
				6.18	CO 798 THUNDER HILL RD			
				6.20	SPUR TO THUNDER HILL RD			
				6.20	SPUR FR THUNDER HILL RD			
				6.43	RP102904 RAMP 4 FR US 29 TO MD 175			
				6.43	RP102902 RAMP 2 FR MD 175 TO US 29			
				6.71	RP102903 RAMP 3 FR MD 175 TO US 29			
				6.72	RP102901 RAMP 1 FR US 29 TO MD 175			
				6.74	BEG BR			
	URB-MINOR ARTERIAL			6.77	US 29 COLUMBIA PIKE			49,525
				6.77	STRUC #13086			
				6.79	END BR			
				6.81	RP102905 RAMP 5 FR US 29 TO MD 175			
				6.82	RP102907 RAMP 7 FR MD 175 TO US 29			
				7.03	BEG BR			
				7.04	STRUC #13087 LITTLE PATUXENT RIVER			
				7.04	STRUC #13079 LITTLE PATUXENT RIVER			
				7.05	END BR			
				7.09	RP102908 RAMP 8 FR US 29 TO MD 175			
				7.13		5	60I	
				7.18	RP102906 RAMP 6 FR MD 175 TO US 29			
				7.19	CO 794 LITTLE PATUXENT PKWY (AHEAD)			

\*\*\*\*\*

ROUTE NUMBER.....MD 175HC  
INVENTORY DIRECTION....SOUTH  
NAME: MD 175 SPUR

SECONDARY R	URB-LOCAL	UNDIVIDED	NONE	0.00	RP 17509 RAMP 9 FR RAMP 8 TO CO 1140 (BACK)	2	24I	
				0.00	CO1140 SNOWDEN RIVER PKWY			
				0.11		1	24I	
				0.17		1	16I	
				0.23	CO2069 RAMP B (TO COLUMBIA GATEWAY DR)			
				0.35	CO2035 RAMP C			
				0.36	CO2036 RAMP G			
				0.36	STRUC #13092			

\* A,B = UNIMPROVED; C = GRADED & DRAINED; D,E = SOIL, GRAVEL, STONE; F,G = LOW TYPE BITUMINOUS;  
H,I = HIGH TYPE BITUMINOUS; J = CONCRETE; K = BRICK; L = BLOCK

STATE HIGHWAY ADMINISTRATION OF MARYLAND  
HIGHWAY INFORMATION SERVICES DIVISION  
DATA SUPPORT GROUP

STATE HIGHWAY LOCATION REFERENCE

ROUTE NUMBER.....MD 175HC CONTINUED  
INVENTORY DIRECTION....SOUTH  
NAME: MD 175 SPUR

COUNTY-HOWARD  
SHA DISTRICT.....7  
DATE.....12/31/2001

SYSTEM	FUNCTIONAL CLASS	HWY TYPE	ACCESS CONTRL	MILEPOINT	MILEPOINT DESCRIPTION	MARKED LANES	SURFACE WIDTH/TYPE*	AADT
SECONDARY R	URB-LOCAL	UNDIVIDED	NONE	0.37 MD 175	PATUXENT PKWY (AHEAD)	1	16I	

\*\*\*\*\*

ROUTE NUMBER.....MD 176C  
INVENTORY DIRECTION....NORTH  
NAME: BINDER LA

SECONDARY R	URB-LOCAL	UNDIVIDED	NONE	0.00 MD 103	DORSEY RD	2	26I	
				0.04		3	36I	
				0.08		4	48I	
				0.15	ROAD END			

\*\*\*\*\*

ROUTE NUMBER.....MD 216  
INVENTORY DIRECTION....NORTH  
NAME: SCAGGSVILLE RD

SECONDARY R	URB-MINOR ARTERIAL	DIVIDED	PART	0.00	PRINCE GEORGES CO/L	4	48I	20,875
				0.00	STRUC #13044 PATUXENT RIVER			
				0.02	END BR			
				0.09	CO 406 BALTIMORE AVE			
				0.09	CO1811 PILGRIM AVE			
				0.12	SPEED LIMIT 40 MPH			
		UNDIVIDED		0.19		2	24I	
		DIVIDED		0.48				
				0.58		3	36I	
				0.64	CO 114 ALL SAINTS RD			
				0.81	SPEED LIMIT 55 MPH			
				0.86		4	48I	
				1.11	RP 9504 RAMP 4 FR IS 95 TO MD 216			
				1.14	RP 9502 RAMP 2 FR MD 216 TO IS 95			
				1.45	RP 9503 RAMP 3 FR MD 216 TO IS 95			
				1.51	RP 9501 RAMP 1 FR IS 95 TO MD 216			
				1.52	BEG BR			
				1.56	IS 95 NO NAME			16,575
				1.56	STRUC #13076			
				1.56	EXIT #35			
				1.60	END BR			
				1.60	RP 9505 RAMP 5 FR IS 95 TO MD 216			
				1.66	RP 9507 RAMP 7 FR MD 216 TO IS 95			

\* A,B = UNIMPROVED; C = GRADED & DRAINED; D,E = SOIL, GRAVEL, STONE; F,G = LOW TYPE BITUMINOUS;  
H,I = HIGH TYPE BITUMINOUS; J = CONCRETE; K = BRICK; L = BLOCK

STATE HIGHWAY ADMINISTRATION OF MARYLAND  
HIGHWAY INFORMATION SERVICES DIVISION  
DATA SUPPORT GROUP

STATE HIGHWAY LOCATION REFERENCE

ROUTE NUMBER.....MD 216 CONTINUED  
INVENTORY DIRECTION...NORTH  
NAME: SCAGGSVILLE RD

COUNTY -HOWARD  
SHA DISTRICT.....7  
DATE.....12/31/2001

SYSTEM	FUNCTIONAL CLASS	HWY TYPE	ACCESS CONTRL	MILEPOINT	MILEPOINT DESCRIPTION	MARKED LANES	SURFACE WIDTH/TYPE*	AADT		
SECONDARY R	URB-MINOR ARTERIAL	DIVIDED	PART	2.01	RP 9506 RAMP 6 FR MD 216 TO IS 95	4	48I	16,575		
				2.04	RP 9508 RAMP 8 FR IS 95 TO MD 216					
		UNDIVIDED		2.36		2	24I			
				2.67	SPUR FR LEISHEAR RD					
				2.68	END STATE MAINTENANCE					
				2.68	CO 91 LEISHEAR RD (AHEAD)					
			NONE	3.02	CO 91 LEISHEAR RD (BACK)					9,175
				3.02	MD 983A OLD SCAGGSVILLE RD					
				3.02	BEGIN STATE MAINTENANCE					
				3.06	CO 92 HARDING RD			2	22I	
				3.11	SPEED LIMIT 40 MPH					
				3.17	CO1486 HEATHERWOLD DR					
				3.29	CO 560 PINE WAY DR					
				3.44	SPEED LIMIT 45 MPH					
				3.62	CO1589 JANDY AVE					
			3.62	CO3041 WILLOW WISP CT						
		DIVIDED		3.80	CO 475 CREST RD	2	40I			
				4.04				2	36I	
				4.06	CROSSOVER TO MD 216 E					
				4.11				2	48I	
				4.23	BEGIN ROUNDABOUT			2	72I	
				4.25	RAMP 2 FR MD 216 TO US 29					
				4.26	ROUNDABOUT					
				4.26	RAMP 4 FR US 29 TO MD 216					
				4.26	MD 216G ICE CRYSTAL DR					
			DIVIDED		4.28			END ROUNDABOUT	4	48I
				4.31		3	36I			
				4.35	RAMP 1 FR US 29 TO MD 216	4	48I			
				4.39	BEGIN BRIDGE					
	RUR-MAJOR COLLECTOR			4.42	US 29 COLUMBIA PIKE			8,975		
				4.45	END BRIDGE					
				4.50		3	36I			
				4.56	RAMP 5 FR US 29 TO MD 216					
				4.58	BEGIN ROUNDABOUT	2	72I			
				4.60	ROUNDABOUT					
				4.60	RAMP 8 FR RAMP 5 TO MD 216					
				4.60	CROSSOVER TO MD 216 F					
				4.62	RAMP 7 FR MD 215 TO RAMP 6					
		DIVIDED		4.63	END ROUNDABOUT	4	48I			
				4.71	RAMP 6 FR MD 216 TO US 29					
				4.77		3	36I			

\* A,B = UNIMPROVED; C = GRADED & DRAINED; D,E = SOIL, GRAVEL, STONE; F,G = LOW TYPE BITUMINOUS;  
H,I = HIGH TYPE BITUMINOUS; J = CONCRETE; K = BRICK; L = BLOCK

STATE HIGHWAY ADMINISTRATION OF MARYLAND  
HIGHWAY INFORMATION SERVICES DIVISION  
DATA SUPPORT GROUP

STATE HIGHWAY LOCATION REFERENCE

ROUTE NUMBER.....MD 216 CONTINUED  
INVENTORY DIRECTION...NORTH  
NAME: SCAGGSVILLE RD

COUNTY-HOWARD  
SHA DISTRICT.....7  
DATE.....12/31/2001

SYSTEM	FUNCTIONAL CLASS	HWY TYPE	ACCESS CONTRL	MILEPOINT	MILEPOINT DESCRIPTION	MARKED LANES	SURFACE WIDTH/TYPE*	AADT
SECONDARY R	RUR-MAJOR COLLECTOR	DIVIDED	NONE	4.95	OP1113 OLD COLUMBIA RD	3	36I	8,975
		UNDIVIDED		5.05				
				5.10		2	20I	
				5.63	CO 90 MURPHY RD			
				5.66	CO 88 LIME KILN RD			4,575
				5.72	SPUR TO LIME KILN RD			
				5.90	SPEED LIMIT 45 MPH			
				6.20	CO 93 PINDELL SCHOOL RD			
				6.49	CO2542 FULTON ESTATES CT			
				7.29	CO 86 BROWN BRIDGE RD			
				7.56	OP1034 BUCKS HAVEN LA			
				7.88	CO 85 HALL SHOP RD			
				8.05	SPEED LIMIT 35 MPH			
				8.44	MD 108 CLARKSVILLE PIKE			
				8.44	CO 57 HIGHLAND RD (AHEAD)			

ROUTE NUMBER.....MD 216D  
INVENTORY DIRECTION...EAST  
NAME: MD 216 SPUR

SECONDARY R	RUR-LOCAL	DIVIDED	NONE	0.00	MD 216F OLD SCAGGSVILLE RD	2	44I	
				0.02	ENT TO HOWARD CO PUBLIC WORKS ANNEX			
		CTL		0.03		2	22I	
		UNDIVIDED		0.04		2	24I	
				0.05	ENT TO HOWARD CO PUBLIC SAFETY COMP			
				0.07	ENT TO FIRE STATION #11			
				0.07	ROAD END (ENT AHEAD)			

ROUTE NUMBER.....MD 216E  
INVENTORY DIRECTION...WEST  
NAME: SCAGGSVILLE RD

SECONDARY R	URB-LOCAL	UNDIVIDED	NONE	0.00	ROAD END	2	24G	
				0.04	CROSSOVER TO MD 216	2	44G	
				0.09	CO2341 SWEET CHERRY LA			
				0.12		2	30G	
				0.17		2	24G	
				0.21	CUL DE SAC			

\* A,B = UNIMPROVED; C = GRADED & DRAINED; D,E = SOIL, GRAVEL, STONE; F,G = LOW TYPE BITUMINOUS;  
H,I = HIGH TYPE BITUMINOUS; J = CONCRETE; K = BRICK; L = BLOCK

STATE HIGHWAY ADMINISTRATION OF MARYLAND  
HIGHWAY INFORMATION SERVICES DIVISION  
DATA SUPPORT GROUP

STATE HIGHWAY LOCATION REFERENCE

ROUTE NUMBER.....MD 216F  
INVENTORY DIRECTION...WEST  
NAME: OLD SCAGGSVILLE

COUNTY-HOWARD  
SHA DISTRICT.....7  
DATE.....12/31/2001

SYSTEM	FUNCTIONAL CLASS	HWY TYPE	ACCESS CONTRL	MILEPOINT	MILEPOINT DESCRIPTION	MARKED LANES	SURFACE WIDTH/TYPE*	AADT
SECONDARY R	RUR-LOCAL	UNDIVIDED	NONE	0.00 MD 216D	OLD SCAGGSVILLE RD SPUR	3	36H	
		DIVIDED		0.05				
		UNDIVIDED		0.09	CROSSOVER TO MD 216	2	24G	
				0.09	ENT TO PARKING			
				0.14		3	36G	
				0.18	ROAD END			

\*\*\*\*\*

ROUTE NUMBER.....MD 216G  
INVENTORY DIRECTION...SOUTH  
NAME: ICE CRYSTAL DR

SECONDARY R	URB-LOCAL	DIVIDED	NONE	0.00 MD 216	SCAGGSVILLE RD	2	28I	
		UNDIVIDED		0.03		2	40I	
				0.08	PRIVATE (AHEAD)			

\*\*\*\*\*

ROUTE NUMBER.....MD 432  
INVENTORY DIRECTION...EAST  
NAME: GLEN OAK LA

SECONDARY R	URB-LOCAL	UNDIVIDED	NONE	0.00 CO 128	OAKLAND MILLS RD (BACK)	2	30I	399
				0.00 CO1910	GUILFORD RD			
				0.02	SPUR TO MD 732			
				0.03	SPEED LIMIT 25 MPH			
				0.05 CO1815	GRANITE HILL RD			
				0.13 CO1814	QUARRY BRIDGE CT	2	34I	
				0.16		2	28I	
				0.25	CUL DE SAC			

\*\*\*\*\*

ROUTE NUMBER.....MD 732R  
INVENTORY DIRECTION...NORTH  
NAME: DORSEY RUN RD

SECONDARY R	URB-LOCAL	UNDIVIDED	NONE	0.00	ANNE ARUNDEL CO/L	2	24J	12,850
				0.00	STRUC #13125			
				0.02	END BR	2	24I	
				0.13 CO2218	JUNCTION DR			

\* A,B = UNIMPROVED; C = GRADED & DRAINED; D,E = SOIL, GRAVEL, STONE; F,G = LOW TYPE BITUMINOUS;  
H,I = HIGH TYPE BITUMINOUS; J = CONCRETE; K = BRICK; L = BLOCK

STATE HIGHWAY ADMINISTRATION OF MARYLAND  
HIGHWAY INFORMATION SERVICES DIVISION  
DATA SUPPORT GROUP

STATE HIGHWAY LOCATION REFERENCE

ROUTE NUMBER.....MD 732R CONTINUED  
INVENTORY DIRECTION...NORTH  
NAME: DORSEY RUN RD

COUNTY -HOWARD  
SHA DISTRICT.....7  
DATE.....12/31/2001

SYSTEM	FUNCTIONAL CLASS	HWY TYPE	ACCESS CONTRL	MILEPOINT	MILEPOINT DESCRIPTION	MARKED LANES	SURFACE WIDTH/TYPE*	AADT
SECONDARY R	URB-LOCAL	UNDIVIDED	NONE	0.20	SPEED LIMIT 40 MPH	2	24I	12,850
				0.27	RP203208 RAMP 8 FR RAMP 5 TO MD 732R			
				0.28	RP203205 RAMP 5 FROM MD 32 TO MD 732R			
				0.28	CO1667 HENKELS LA			
				0.29	RP203206 RAMP 6 FR MD 732R TO MD 32			
				0.33	RP203207 RAMP 7 FR MD 732R TO RAMP 6			
				0.37	BEG BR	2	24J	
	URB-COLLECTOR			0.39	MD 32 PATUXENT PKWY			
				0.39	STRUC #13123			
				0.41	END BR	2	24I	
		DIVIDED		0.45	RP203203 RAMP 3 FROM MD 732R TO MD 32			
				0.45	RP203201 RAMP 1 FROM MD 32 TO MD 732R			
				0.46	RP203202 RAMP 2 FR MD 732R TO RAMP 3			
				0.46	RP203204 RAMP 4 FR RAMP 1 TO MD 732R			
				0.53	SPUR TO GUILFORD RD			
				0.53	SPUR FR GULFORD RD			
				0.56	CO1910 GUILFORD RD			

\*\*\*\*\*

ROUTE NUMBER.....MD 732V  
INVENTORY DIRECTION...SOUTH  
NAME: GREAT STAR DR

SECONDARY R	URB-LOCAL	UNDIVIDED	NONE	1.33	CO2892 GREAT STAR DR (BACK)	2	38I	
				1.36	RP203202 RAMP 2 FR MD 32 TO CO 2892	2	20I	
				1.37	BEG BR			
	RUR-LOCAL			1.39	MD 32 PATUXENT PKWY			
				1.39	STRUC #13137			
				1.39	EXIT #19			
				1.41	END BR			
	URB-LOCAL			1.43	RP203204 RAMP 4 FR CO 2892 TO MD 32	2	38I	
				1.45	CO2892 GREAT STAR DR (AHEAD)			

\*\*\*\*\*

ROUTE NUMBER.....MD 851  
INVENTORY DIRECTION...NORTH  
NAME: NO NAME

SECONDARY R	RUR-MINOR COLLECTOR	UNDIVIDED	NONE	0.00	MD 32 SYKESVILLE RD	2	20H	1,700
				0.06	SPEED LIMIT 25 MPH			

\* A,B = UNIMPROVED; C = GRADED & DRAINED; D,E = SOIL, GRAVEL, STONE; F,G = LOW TYPE BITUMINOUS;  
H,I = HIGH TYPE BITUMINOUS; J = CONCRETE; K = BRICK; L = BLOCK

STATE HIGHWAY ADMINISTRATION OF MARYLAND  
HIGHWAY INFORMATION SERVICES DIVISION  
DATA SUPPORT GROUP

STATE HIGHWAY LOCATION REFERENCE

ROUTE NUMBER.....MD 851 CONTINUED  
INVENTORY DIRECTION...NORTH  
NAME: NO NAME

COUNTY-HOWARD  
SHA DISTRICT.....7  
DATE.....12/31/2001

SYSTEM	FUNCTIONAL CLASS	HWY TYPE	ACCESS CONTRL	MILEPOINT	MILEPOINT DESCRIPTION	MARKED LANES	SURFACE WIDTH/TYPE*	AADT
SECONDARY R	RUR-MINOR COLLECTOR	UNDIVIDED	NONE	0.27 CO 34	FORSYTHE RD	2	20H	1,700
				0.31 CO 65	RIVER RD			
				0.40	BEG BR			
				0.42	STRUC #13018 PATAPSCO RIVER			
				0.42	CARROLL CO/L			

\*\*\*\*\*

ROUTE NUMBER.....MD 851D  
INVENTORY DIRECTION...NORTH  
NAME: NO NAME

SECONDARY R	RUR-LOCAL	UNDIVIDED	NONE	0.00	ROAD END	2	20I	99
				0.09 CO1820	LIVESTOCK RD			
				0.12		2	20G	
				0.15	ROAD END			

\*\*\*\*\*

ROUTE NUMBER.....MD 851F  
INVENTORY DIRECTION...EAST  
NAME: DEER HILL RD

SECONDARY R	RUR-LOCAL	UNDIVIDED	NONE	0.00 MD 32	SYKESVILLE RD	2	22I	99
				0.15	ROAD END			

\*\*\*\*\*

ROUTE NUMBER.....MD 851H  
INVENTORY DIRECTION...NORTH  
NAME: NO NAME

SECONDARY R	RUR-LOCAL	UNDIVIDED	NONE	0.00	ROAD END	2	20I	99
				0.04 MD 32B	NO NAME	2	24I	
				0.19		2	18I	
				0.21 MD 32	SYKESVILLE RD			

\* A,B = UNIMPROVED; C = GRADED & DRAINED; D,E = SOIL, GRAVEL, STONE; F,G = LOW TYPE BITUMINOUS;  
H,I = HIGH TYPE BITUMINOUS; J = CONCRETE; K = BRICK; L = BLOCK

STATE HIGHWAY ADMINISTRATION OF MARYLAND  
HIGHWAY INFORMATION SERVICES DIVISION  
DATA SUPPORT GROUP

STATE HIGHWAY LOCATION REFERENCE

ROUTE NUMBER.....MD 851J  
INVENTORY DIRECTION...NORTH  
NAME: BUTTERFLY CT

COUNTY-HOWARD  
SHA DISTRICT.....7  
DATE.....12/31/2001

SYSTEM	FUNCTIONAL CLASS	HWY TYPE	ACCESS CONTRL	MILEPOINT	MILEPOINT DESCRIPTION	MARKED LANES	SURFACE WIDTH/TYPE*	AADT
SECONDARY R	RUR-LOCAL	UNDIVIDED	NONE	0.00	ROAD END	2	18G	99
				0.09		2	18I	
				0.11	MD 99 OLD FREDERICK RD	2	20H	
				0.28	ROAD END			

\*\*\*\*\*

ROUTE NUMBER.....IS 895  
INVENTORY DIRECTION...NORTH  
NAME: HARBOR TUNNEL THRUWAY

PRIMARY R	URB-FRWY/EXPWY	DIVIDED	FULL	0.00	IS 95 NO NAME	3	39J	11,450
				0.00	EXIT #46			
				0.00	TOLL MAINTENANCE			
				0.07	END BR (SB/L)			
				0.13	IS 95 (SB/L)			
				0.13	STRUC #HOY004			
				0.19	BEG BR (SB/L)			
				0.33	SPEED LIMIT 55 MPH	4	48J	
				0.54	BEG BR			
				0.56	CO 154 LAWYERS HILL RD			
				0.60	STRUC #HOY007			
				0.66	CO 158 LEVERING AVE			
				0.72	END BR			
				0.73	INTERSTATE MILE MARKER 1.0			
				0.93	BEG BR			
				0.95	RP 89507 RAMP 7 FR IS 895 TO US 1			
				1.02	STRUC #HOY014 PATAPSCO RIVER			
				1.02	BALTIMORE CO/L			

\*\*\*\*\*

ROUTE NUMBER.....MD 958P  
INVENTORY DIRECTION...NORTH  
NAME: CRESTMOUNT RD

SECONDARY R	URB-LOCAL	UNDIVIDED	NONE	0.00	CO1090 ASSATEAGUE DR (BACK)	2	24I	
				0.00	US 1 WASHINGTON BLVD			
				0.10		2	30I	
				0.21	ROAD END			

\* A,B = UNIMPROVED; C = GRADED & DRAINED; D,E = SOIL, GRAVEL, STONE; F,G = LOW TYPE BITUMINOUS;  
H,I = HIGH TYPE BITUMINOUS; J = CONCRETE; K = BRICK; L = BLOCK



STATE HIGHWAY ADMINISTRATION OF MARYLAND  
HIGHWAY INFORMATION SERVICES DIVISION  
DATA SUPPORT GROUP

STATE HIGHWAY LOCATION REFERENCE

ROUTE NUMBER.....MD 981  
INVENTORY DIRECTION...NORTH  
NAME: TRICROSS DR

COUNTY-HOWARD  
SHA DISTRICT.....7  
DATE.....12/31/2001

SYSTEM	FUNCTIONAL CLASS	HWY TYPE	ACCESS CONTRL	MILEPOINT	MILEPOINT DESCRIPTION	MARKED LANES	SURFACE WIDTH/TYPE*	AADT
SECONDARY R	URB-LOCAL	UNDIVIDED	NONE	0.00 MD 108	WATERLOO RD	2	18I	699
				0.06 MD 108A	THOMAS WILLIAMS WAY			
				0.11 MD 108	OLD ANNAPOLIS RD			

\*\*\*\*\*

ROUTE NUMBER.....MD 983  
INVENTORY DIRECTION...NORTH  
NAME: OLD SCAGGSVILLE RD

SECONDARY R	URB-LOCAL	UNDIVIDED	NONE	0.00	ROAD END	2	22I	499
				0.03		2	25I	
				0.06 CO1811	PILGRIM AVE			
				0.09		2	24I	
				0.14 CO 114	ALL SAINTS RD			
				0.17 CO 110	SUPERIOR AVE			
				0.18	SPEED LIMIT 30 MPH			
				0.34 CO 244	GROSS AVE			
				0.42 CO 94	GRANT AVE			
				0.49 CO 206	BRYANT AVE			
				0.65 CO 119	HIGH RIDGE RD			
				0.70	SPUR TO HIGHLAND RIDGE RD			
				0.83 CO 275	STANSFIELD RD			
				1.02		2	32I	
				1.07 CO2775	OLD SCAGGSVILLE RD (AHEAD)			

\*\*\*\*\*

ROUTE NUMBER.....MD 983A  
INVENTORY DIRECTION...NORTH  
NAME: OLD SCAGGSVILLE RD

SECONDARY R	URB-LOCAL	UNDIVIDED	NONE	0.00	CUL DE SAC	2	28I	199
				0.11 CO1799	DOVES FLY WAY	2	24I	
				0.20 CO 451	SUSINI DR			
				0.30	SPEED LIMIT 30 MPH			
				0.35 OP 56	POPLAR LA			
				0.39 CO1493	FELSVIEW DR			
				0.46 CO2028	ROSEMONT DR			
				0.57 CO 450	TOWER DR			
				0.71 CO 91	LEISHEAR RD			
				0.71 MD 216	SCAGGSVILLE RD (AHEAD)			

\* A,B = UNIMPROVED; C = GRADED & DRAINED; D,E = SOIL, GRAVEL, STONE; F,G = LOW TYPE BITUMINOUS;  
H,I = HIGH TYPE BITUMINOUS; J = CONCRETE; K = BRICK; L = BLOCK

STATE HIGHWAY ADMINISTRATION OF MARYLAND  
HIGHWAY INFORMATION SERVICES DIVISION  
DATA SUPPORT GROUP

STATE HIGHWAY LOCATION REFERENCE

ROUTE NUMBER.....MD 984  
INVENTORY DIRECTION....EAST  
NAME: NO NAME

COUNTY-HOWARD  
SHA DISTRICT.....7  
DATE.....12/31/2001

SYSTEM	FUNCTIONAL CLASS	HWY TYPE	ACCESS CONTRL	MILEPOINT	MILEPOINT DESCRIPTION	MARKED LANES	SURFACE WIDTH/TYPE*	AADT
SECONDARY R	RUR-LOCAL	UNDIVIDED	NONE	0.00	US 40 BALTO NATIONAL PIKE	1	20I	
				0.02		2	20I	
				0.16	CROSSOVER			
				0.22	CO 285 NORMANDY DR			
				0.22	OP 922 NORMANDY DR			

\*\*\*\*\*

ROUTE NUMBER.....MD 985  
INVENTORY DIRECTION....EAST  
NAME: OLD FREDERICK RD

SECONDARY R	URB-LOCAL	UNDIVIDED	NONE	0.00	ROAD END	2	18I	199
				0.11	CO 314 CHAPEL AVE	2	19I	
				0.12	SPEED LIMIT 30 MPH			
				0.32	CO 312 ORCHARD AVE			
				0.55	CO1312 ROGERS AVE			

\*\*\*\*\*

ROUTE NUMBER.....MD 985A  
INVENTORY DIRECTION....EAST  
NAME: OLD FREDERICK RD

SECONDARY R	URB-COLLECTOR	UNDIVIDED	NONE	0.00	CO1312 ROGERS AVE	2	24I	999
				0.07	SPEED LIMIT 25 MPH	2	20I	
	URB-LOCAL			0.13	CO 271 OLD FREDERICK RD	2	30I	199
NAME: ROGERS AVE				0.13				
				0.17		2	24I	
				0.27		2	27I	
				0.30	ROAD END			

\*\*\*\*\*

ROUTE NUMBER.....MD 986K  
INVENTORY DIRECTION....EAST  
NAME: SOUTH ENTRANCE RD

SECONDARY R	URB-LOCAL	UNDIVIDED	NONE	0.26	CO 510 SOUTH ENTRANCE RD (BACK)	1	14I	
				0.36	US 29 COLUMBIA PIKE			

\* A,B = UNIMPROVED; C = GRADED & DRAINED; D,E = SOIL, GRAVEL, STONE; F,G = LOW TYPE BITUMINOUS;  
H,I = HIGH TYPE BITUMINOUS; J = CONCRETE; K = BRICK; L = BLOCK

STATE HIGHWAY ADMINISTRATION OF MARYLAND  
HIGHWAY INFORMATION SERVICES DIVISION  
DATA SUPPORT GROUP

STATE HIGHWAY LOCATION REFERENCE

ROUTE NUMBER.....MD 986L  
INVENTORY DIRECTION...WEST  
NAME: SOUTH ENTRANCE RD

COUNTY-HOWARD  
SHA DISTRICT.....7  
DATE.....12/31/2001

SYSTEM	FUNCTIONAL CLASS	HWY TYPE	ACCESS CONTRL	MILEPOINT	MILEPOINT DESCRIPTION	MARKED LANES	SURFACE WIDTH/TYPE*	AADT
SECONDARY R	URB-LOCAL	DIVIDED	NONE	0.00 US 29	COLUMBIA PIKE	2	30I	
				0.02 CO2656	OLD SOUTH ENTRANCE RD			
		UNDIVIDED		0.05	STRUC #13142 LITTLE PATUXENT RIVER	2	24I	
				0.07 CO2656	OLD SOUTH ENTRANCE RD			
				0.07 CO2602	SOUTH ENTRANCE RD (AHEAD)			

\* A,B = UNIMPROVED; C = GRADED & DRAINED; D,E = SOIL,GRAVEL,STONE; F,G = LOW TYPE BITUMINOUS;  
H,I = HIGH TYPE BITUMINOUS; J = CONCRETE; K = BRICK; L = BLOCK

