

**2001**

**Calendar Year**

**HIGHWAY LOCATION REFERENCE**

**ALL INTERSECTIONS**

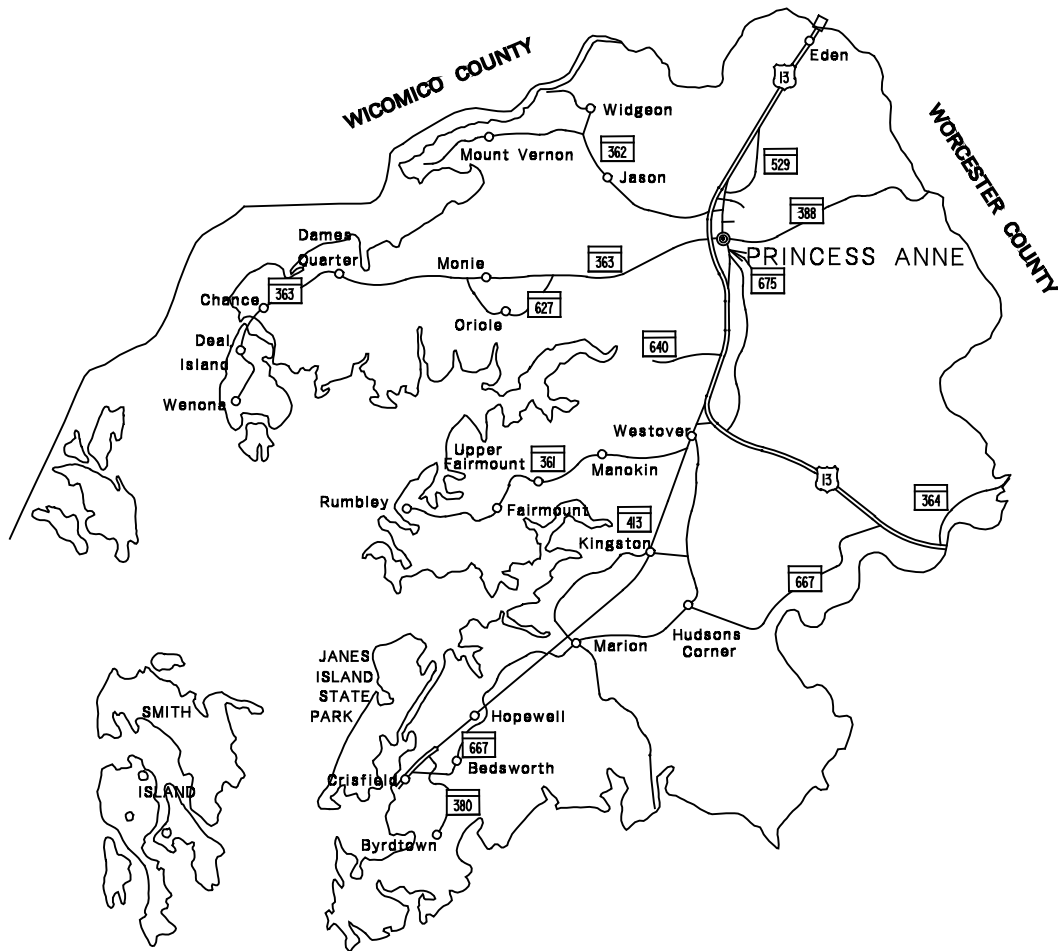
**Data as of December 31, 2001**

**SOMERSET**





**COUNTY**

**SHA DISTRICT #1**

**S**



**LEGEND**

-  Multi Lane Divided Highway  
Access Fully Controlled
-  Multi Lane Divided Highway
-  Undivided Highway
-  Local Highway

This map is intended for use as a reference only. For more detailed maps, please contact: Kevin Powers of the Highway Information Services Division at: 410-545-5518 or by email to [kpowers@sha.state.md.us](mailto:kpowers@sha.state.md.us)



**SOMERSET COUNTY  
HIGHWAY LOCATION  
REFERENCE MAP**

**2001**

PREPARED BY THE  
**Maryland Department of Transportation**  
STATE HIGHWAY ADMINISTRATION  
HIGHWAY INFORMATION SERVICES DIVISION

0 4 MILES



**ROUTE ALERT LIST**

**SOMERSET COUNTY**

MD 822, UMES Access Road - new road now open to traffic.

MARYLAND STATE HIGHWAY ADMINISTRATION  
HIGHWAY INFORMATION SERVICES DIVISION  
STATE MAINTAINED HIGHWAYS ON THE NATIONAL HIGHWAY SYSTEM  
AS OF DECEMBER 31, 2001

SOMERSET COUNTY

ROUTE	BEGIN MILEPOINT	BEGIN DESCRIPTION	END MILEPOINT	END DESCRIPTION
US 13	0.00	WORCESTER CO/L	20.28	WICOMICO CO/L

STATE HIGHWAY ADMINISTRATION OF MARYLAND  
HIGHWAY INFORMATION SERVICES DIVISION  
DATA SUPPORT GROUP

STATE HIGHWAY LOCATION REFERENCE

ROUTE NUMBER.....US 13  
INVENTORY DIRECTION....NORTH  
NAME: OCEAN HWY

COUNTY-SOMERSET  
SHA DISTRICT.....1  
DATE.....12/31/2001

SYSTEM	FUNCTIONAL CLASS	HWY TYPE	ACCESS CONTRL	MILEPOINT	MILEPOINT DESCRIPTION	MARKED LANES	SURFACE WIDTH/TYPE*	AADT
PRIMARY	R	RUR-OTHER PRIN ART	DIVIDED PART	0.00	WORCESTER CO/L	4	48I	15,900
				0.00	STRUC #23016 POCOMOKE RIVER			
				0.00	STRUC #23016 POCOMOKE RIVER			
				0.18	END BR			
				0.25	SPUR FR MD 364			
				0.26	MD 364 DIVIDING CREEK RD			14,225
				0.26	US 13BU MARKET ST			
				0.27	SPUR TO MD 364			
				0.34	SPEED LIMIT 55 MPH			
				0.66	R/R #CR 530 580 F			
				0.66	STRUC #19004			
				0.70	MILE MARKER 7.0			
				0.92	CO 225 OLD COSTEN POCOMOKE RD			
				1.69	SPUR FR COSTEN RD			
				1.69	MILE MARKER 8.0			
				1.70	SPUR TO COSTEN RD			
				1.73	CO 203 COSTEN RD			
				1.75	SPUR TO COSTEN RD			
				1.76	SPUR FR COSTEN RD			
				2.10	MD 667 REHOBETH RD			13,500
				2.10	CO 204 DAVIS STORE RD			
				2.68	MILE MARKER 9.0			
				2.69	SPUR TO MD 920T			
				3.14	SPUR TO MD 920R			
				3.14	SPUR TO MD 920S			
				3.63	MD 920Q QUAIL LA			
				3.63	MD 920P WOODS LA			
				3.69	MILE MARKER 10.0			
				4.12	CO 203 COSTEN RD			
				4.12	SPUR TO & FR MD 9200			
				4.56	CO 196 WALTER JOHNSON RD			
				4.56	SPUR TO & FR MD 920N			
				4.69	MILE MARKER 11.0			
				5.14	CO 196 WALTER JOHNSON RD			
				5.14	SPUR TO & FR MD 920L			
				5.45	CO 195 CURTIS CHAPEL RD			
				5.77	SPUR FR MENNONITE CHURCH RD			
				5.78	CO 188 MENNONITE CHURCH RD			14,000
				5.78	CO 311 ARDEN STATION RD			
				5.79	SPUR TO MENNONITE CHURCH RD			
				6.30	CO 195 CURTIS CHAPEL RD			

\* A,B = UNIMPROVED; C = GRADED & DRAINED; D,E = SOIL, GRAVEL, STONE; F,G = LOW TYPE BITUMINOUS;  
H,I = HIGH TYPE BITUMINOUS; J = CONCRETE; K = BRICK; L = BLOCK

STATE HIGHWAY ADMINISTRATION OF MARYLAND  
HIGHWAY INFORMATION SERVICES DIVISION  
DATA SUPPORT GROUP

STATE HIGHWAY LOCATION REFERENCE

ROUTE NUMBER.....US 13 CONTINUED  
INVENTORY DIRECTION....NORTH  
NAME: OCEAN HWY

COUNTY-SOMERSET  
SHA DISTRICT.....1  
DATE.....12/31/2001

SYSTEM	FUNCTIONAL CLASS	HWY TYPE	ACCESS CONTRL	MILEPOINT	MILEPOINT DESCRIPTION	MARKED LANES	SURFACE WIDTH/TYPE*	AADT
PRIMARY	R	RUR-OTHER PRIN ART	DIVIDED PART	6.30	SPUR TO & FR MD 920J	4	48I	14,000
				6.68	MD 920H FORTUNE LA			
				6.68	MD 920F TIPS LA			
				6.69	MILE MARKER 13.0			
				7.08	SPUR TO MD 920D			
				7.55	SPUR TO & FR MD 920C			14,800
		CO 86		7.55	OLD PRINCESS ANNE RD			
				7.57	SPUR FR OLD PRINCESS ANNE RD			
				7.69	MILE MARKER 14.0			
		MD 673A		7.87	SAM BARNES RD			
		MD 920B		7.87	SPRING LA			
				7.94	SPEED LIMIT 55 MPH			
		CO 239		8.18	CAMP RD			
				8.27	STRUC #19016 BACK CREEK			
				8.39	SPUR FR MD 413			
				8.44	SPUR TO MD 413			
		MD 413		8.46	CRISFIELD HWY			18,825
				8.67	MILE MARKER 15.0			
				8.95	REST AREA			
				9.11	REST AREA			
				9.71	MILE MARKER 16.0			
		CO 87		9.73	REVELLS NECK RD			19,525
		MD 640		9.73	REVELLS NECK RD			
		CO 88		10.36	PERRY RD			
				10.63	STRUC #19003 KINGS CREEK			
				10.68	MILE MARKER 17.0			
		MD 920		10.81	MARKET LA			
				11.04	SPUR TO MD 920			
		CO 226		11.04	KING MILLER RD			
				11.19	STRUC #19014 JONES CREEK			
				11.51	SPUR TO MD 920			
		CO 227		11.51	SOUTH CENTRAL SCHOOL RD			
				11.68	MILE MARKER 18.0			
		MD 920		11.77	MARKET LA			
		CO 229		11.77	N CENTRAL SCHOOL RD			
		MD 675		11.87	SOMERSET AVE			20,125
		MD 675D		12.03	NO NAME			
				12.12		4	49I	
				12.53	SPUR FR STEWART NECK RD			
				12.56	SPUR TO STEWART NECK RD			
		CO 89		12.57	STEWART NECK RD			
				12.58	SPUR FR STEWART NECK RD			

\* A,B = UNIMPROVED; C = GRADED & DRAINED; D,E = SOIL, GRAVEL, STONE; F,G = LOW TYPE BITUMINOUS;  
H,I = HIGH TYPE BITUMINOUS; J = CONCRETE; K = BRICK; L = BLOCK

STATE HIGHWAY ADMINISTRATION OF MARYLAND  
HIGHWAY INFORMATION SERVICES DIVISION  
DATA SUPPORT GROUP

STATE HIGHWAY LOCATION REFERENCE

ROUTE NUMBER.....US 13 CONTINUED  
INVENTORY DIRECTION....NORTH  
NAME: OCEAN HWY

COUNTY-SOMERSET  
SHA DISTRICT.....1  
DATE.....12/31/2001

SYSTEM	FUNCTIONAL CLASS	HWY TYPE	ACCESS CONTRL	MILEPOINT	MILEPOINT DESCRIPTION	MARKED LANES	SURFACE WIDTH/TYPE*	AADT
PRIMARY	R	RUR-OTHER PRIN ART	DIVIDED PART	12.58	SPUR TO STEWART NECK RD	4	49I	20,125
				12.69	MILE MARKER 19.0			
				12.96	SPUR FR LINDON AVE EXT			
				12.98	SPUR TO LINDEN AVE			
				13.00	CO 315 LINDEN AVE EXT			
				13.00	CO 230 LINDEN AVE			
				13.02	SPUR TO LINDEN AVE EXT			
				13.03	SPUR FR LINDEN AVE			
				13.40	SPUR TO MD 363			
				13.40	SPUR FR MD 363			
				13.42	MD 363 DEAL ISLAND RD/MANOKIN AVE			22,700
				13.45	SPUR FR MD 363			
				13.45	SPUR TO MD 363			
				13.48	STRUC #19012 MANOKIN RIVER			
				13.68	MILE MARKER 20.0			
				14.08	SPUR FR MD 362			
				14.13	SPUR TO MD 362			
	U			14.14	MD 362 MT VERNON RD	4	48I	19,925
				14.14	IN CORP LMTS PRINCESS ANNE			
				14.15	SPUR TO MD 362			
	R			14.16	SPUR FR MD 362			
				14.16	OUT CORP LMTS PRINCESS ANNE			
				14.40	SPUR TO MD 920A			
				14.55	SPUR TO MD 822			
				14.57	MD 822 UMES BLVD			
				14.59	SPUR FR MD 822			
				14.68	MILE MARKER 21.0			
				15.24	SPUR TO MD 675			
				15.36	MD 675 SOMERSET AVE			
				15.42	SPUR FR MD 675			
				15.68	MILE MARKER 22.0			
				16.69	MILE MARKER 23.0			
				16.92	CO 25 ALLEN RD			
				16.92	MD 529 LORETTO RD			
				16.94	SPUR TO ALLEN RD			
				17.69	MILE MARKER 24.0			
				17.95	SPUR FR PEGGY NECK RD			
				17.97	CO 26 PEGGY NECK RD			26,253
				18.42	ATR STATION #0059			
				18.68	MILE MARKER 25.0			
				19.58	SPUR FR EDEN ALLEN RD			
				19.64	CO 302 FLOWER HILL CHURCH RD			

\* A,B = UNIMPROVED; C = GRADED & DRAINED; D,E = SOIL, GRAVEL, STONE; F,G = LOW TYPE BITUMINOUS;  
H,I = HIGH TYPE BITUMINOUS; J = CONCRETE; K = BRICK; L = BLOCK

STATE HIGHWAY ADMINISTRATION OF MARYLAND  
HIGHWAY INFORMATION SERVICES DIVISION  
DATA SUPPORT GROUP

STATE HIGHWAY LOCATION REFERENCE

ROUTE NUMBER.....US 13 CONTINUED  
INVENTORY DIRECTION...NORTH  
NAME: OCEAN HWY

COUNTY-SOMERSET  
SHA DISTRICT.....1  
DATE.....12/31/2001

SYSTEM	FUNCTIONAL CLASS	HWY TYPE	ACCESS CONTRL	MILEPOINT	MILEPOINT DESCRIPTION	MARKED LANES	SURFACE WIDTH/TYPE*	AADT
PRIMARY R	RUR-OTHER PRIN ART	DIVIDED	PART	19.64 CO 27	EDEN ALLEN RD	4	48I	26,253
				20.17 CO 30	JONES RD			
				20.28	STRUC #19001 PASSERDYKE CREEK			
				20.28	WICOMICO CO/L			

\*\*\*\*\*

ROUTE NUMBER.....US 13BU  
INVENTORY DIRECTION...NORTH  
NAME: MARKET ST

SECONDARY R	RUR-MAJOR COLLECTOR	UNDIVIDED	NONE	0.00	WORCESTER CO/L	2	24I	3,950
				0.00	STRUC #23004 POCOMOKE RIVER			
				0.12	SPEED LIMIT 30 MPH			
				0.32 CO 261	MARKET ST EXT	2	26I	
				0.33	SPUR TO MARKET ST EXT	2	25I	
				0.40	SPUR TO US 13			
				0.40	SPUR FR US 13			
				0.42 US 13	OCEAN HWY			
				0.42 MD 364	DIVIDING CREEK RD (AHEAD)			

\*\*\*\*\*

ROUTE NUMBER.....MD 358  
INVENTORY DIRECTION...NORTH  
NAME: JACKSONVILLE RD

MUNICIPAL U	RUR-MAJOR COLLECTOR	UNDIVIDED	NONE	0.00 MU 430	SOMERSET AVE (BACK)	2	22I	2,199
				0.00 MD 413	MARYLAND AVE/RICHARDSON AVE			
				0.07 MU 10	A RD			
SECONDARY R				0.09	END MUNICIPAL MAINTENANCE			
				0.09	BEGIN STATE MAINTENANCE			
				0.09	OUT CORP LMTS CRISFIELD			
				0.10 CO 337	MILL LA			
				0.14 CO 135	PEACH ST			
				0.20 CO 133	E PEAR ST			
				0.21 CO 369	WEST PEAR ST			
				0.25 CO 132	BURTON AVE			
				0.27 CO 134	PLUM ST			
				0.31	SPEED LIMIT 30 MPH			
				0.34 CO 131	SILVER LA			
				0.42 CO 270	CLARENCE CHRISTY DR			

\* A,B = UNIMPROVED; C = GRADED & DRAINED; D,E = SOIL, GRAVEL, STONE; F,G = LOW TYPE BITUMINOUS;  
H,I = HIGH TYPE BITUMINOUS; J = CONCRETE; K = BRICK; L = BLOCK



STATE HIGHWAY ADMINISTRATION OF MARYLAND  
HIGHWAY INFORMATION SERVICES DIVISION  
DATA SUPPORT GROUP

STATE HIGHWAY LOCATION REFERENCE

ROUTE NUMBER.....MD 358 CONTINUED  
INVENTORY DIRECTION...NORTH  
NAME: JACKSONVILLE RD

COUNTY-SOMERSET  
SHA DISTRICT.....1  
DATE.....12/31/2001

SYSTEM	FUNCTIONAL CLASS	HWY TYPE	ACCESS CONTRL	MILEPOINT	MILEPOINT	DESCRIPTION	MARKED LANES	SURFACE WIDTH/TYPE*	AADT
SECONDARY R	RUR-MAJOR COLLECTOR	UNDIVIDED	NONE	0.56	CO 130	BYRD RD	2	22I	2,199
				0.65	CO 377	ANCHOR DR			
				0.74			2	24I	
				0.80	MD 358A	BOX IRON RD			
				1.04	CO 394	BOX IRON RD			
	RUR-LOCAL			1.11	CO 233	ALFRED J LAWSON RD			
				1.13	CO 128	JACKSONVILLE RD (AHEAD)			

ROUTE NUMBER.....MD 358A  
INVENTORY DIRECTION...NORTH  
NAME: BOX IRON RD

SECONDARY R	RUR-LOCAL	UNDIVIDED	NONE	0.00	MD 358	JACKSONVILLE RD	2	27I	
				0.07	CO 394	BOX IRON RD (AHEAD)			

ROUTE NUMBER.....MD 361  
INVENTORY DIRECTION...EAST  
NAME: FAIRMOUNT RD

SECONDARY R	RUR-MINOR COLLECTOR	UNDIVIDED	NONE	0.00	CO 399	FAIRMOUNT RD (BACK)	2	22I	1,575
				0.07	CO 110	CLINTON BOZMAN RD			
				0.19	CO 109	HALLS CREEK RD			
				0.24		SPEED LIMIT 30 MPH			
				0.37	CO 106	FISHING ISLAND RD			
	RUR-MAJOR COLLECTOR			0.81	CO 103	UPPER HILL RD			
				0.89		GILLIS LA			
				0.94	CO 102	JONES FACTORY RD			
				1.23		SPEED LIMIT 50 MPH			
				1.24	CO 102	JONES FACTORY RD			
				1.58		PROPOSED			
				2.33	OP 42	WATERS FARM RD			
				2.33	CO 101	HOOD RD			
				3.00	CO 94	FONTAINE RD			
				3.00	CO 99	R MADDOX RD			
				3.19	CO 98	ADAMS RD			
				3.33	CO 92	MILLARD LONG RD			1,675
				3.33	CO 304	RIVER RD			
				4.21	CO 95	CLYDE FORD RD			2,475

\* A,B = UNIMPROVED; C = GRADED & DRAINED; D,E = SOIL, GRAVEL, STONE; F,G = LOW TYPE BITUMINOUS;  
H,I = HIGH TYPE BITUMINOUS; J = CONCRETE; K = BRICK; L = BLOCK

STATE HIGHWAY ADMINISTRATION OF MARYLAND  
HIGHWAY INFORMATION SERVICES DIVISION  
DATA SUPPORT GROUP

STATE HIGHWAY LOCATION REFERENCE

ROUTE NUMBER.....MD 361 CONTINUED  
INVENTORY DIRECTION....EAST  
NAME: FAIRMOUNT RD

COUNTY-SOMERSET  
SHA DISTRICT.....1  
DATE.....12/31/2001

SYSTEM	FUNCTIONAL CLASS	HWY TYPE	ACCESS CONTRL	MILEPOINT	MILEPOINT DESCRIPTION	MARKED LANES	SURFACE WIDTH/TYPE*	AADT
SECONDARY R	RUR-MAJOR COLLECTOR	UNDIVIDED	NONE	4.37	JAMES RING RD (ENT TO CO LANDFILL)	2	22I	2,475
				4.79	OP 32 BEAUCHAMP LA			
				4.84	CO 97 CHARLES LAYFIELD RD			
				5.62	MD 413 CRISFIELD HWY			
				5.62	CO 194 RITZEL RD (AHEAD)			

\*\*\*\*\*

ROUTE NUMBER.....MD 362  
INVENTORY DIRECTION....EAST  
NAME: MT VERNON RD

SECONDARY R	RUR-MINOR COLLECTOR	UNDIVIDED	NONE	0.00	CO 1 MT VERNON RD (BACK)	2	22I	2,175
				0.00	CO 13 BOBTOWN RD			
				0.49		2	21I	
				0.53		2	22I	
				0.76		2	24I	
				0.91	CO 17 FITZBOUNDS RD			
				0.93	SPUR TO FITZBOUNDS RD			
	RUR-MAJOR COLLECTOR			0.99				
				1.10	SPEED LIMIT 50 MPH			
				1.52	CO 24 JAMES LA			
				1.72	BIG MONIE RD			
				1.81	PROPOSED			
				1.88	CO 426 COVINGTON LA			
				2.10	CO 23 FACTORY RD			
				2.21	SPUR TO FACTORY RD			
				2.51	CO 402 W RIDGE RD			
				2.68	STRUC #19005 MONIE CREEK			
				3.24	CO 18 BLACK RD			3,375
				3.29	ENT COUNTY DUMP			
				5.31	MU 85 DREXWOOD DR			
				5.33	CO 22 E RIDGE RD			
				5.44	SPEED LIMIT 40 MPH			
				5.52	CO 275 SHERREE LA			
				5.60	CO 43 JEFFERY LA			
				5.69	CO 38 CRISFIELD LA			
U				5.87	IN CORP LMTS PRINCESS ANNE			
				5.91	MD 920A BRITTINGHAM LA			
				5.91	MU 57 CAROL LA			
R				5.93	OUT CORP LMTS PRINCESS ANNE			
				5.95	CO 265 EDGEHILL TERR			

\* A,B = UNIMPROVED; C = GRADED & DRAINED; D,E = SOIL, GRAVEL, STONE; F,G = LOW TYPE BITUMINOUS;  
H,I = HIGH TYPE BITUMINOUS; J = CONCRETE; K = BRICK; L = BLOCK

STATE HIGHWAY ADMINISTRATION OF MARYLAND  
HIGHWAY INFORMATION SERVICES DIVISION  
DATA SUPPORT GROUP

STATE HIGHWAY LOCATION REFERENCE

ROUTE NUMBER.....MD 362 CONTINUED  
INVENTORY DIRECTION....EAST  
NAME: MT VERNON RD

COUNTY-SOMERSET  
SHA DISTRICT.....1  
DATE.....12/31/2001

SYSTEM	FUNCTIONAL CLASS	HWY TYPE	ACCESS CONTRL	MILEPOINT	MILEPOINT DESCRIPTION	MARKED LANES	SURFACE WIDTH/TYPE*	AADT
SECONDARY R	RUR-MAJOR COLLECTOR	UNDIVIDED	NONE	5.96	SPUR TO US 13	3	38I	3,375
				5.97	SPUR FR US 13			
		CTL		5.99	US 13 OCEAN HWY	2	24I	
U				6.01	IN CORP LMNTS PRINCESS ANNE			
				6.01	SPUR FR US 13			
				6.03	SPUR TO US 13			
				6.09	MU 100 ELM ST			
				6.09	OP 356 ELM ST			
				6.23	MD 675 SOMERSET AVE			

\*\*\*\*\*

ROUTE NUMBER.....MD 363  
INVENTORY DIRECTION....EAST  
NAME: DEAL ISLAND RD

SECONDARY R	RUR-LOCAL	UNDIVIDED	NONE	0.00	ROAD END	2	20I	1,075
				0.30	MANOKIN TRAIL			
				0.65	CO 85 PAUL BENTON CIR			
				0.74	CO 85 PAUL BENTON CIR			
				0.99	CO 84 PARKENSON RD			
				1.32	CO 83 CUSTOM HOUSE RD			
				1.70	CO 79 BALLARD RD			
				2.31	CO 76 OSBURN WEBSTER RD			
				2.50	CO 78 FORD RD			
				2.56	SPUR FR HARRISON RD			
				2.57	CO 279 HARRISON RD			
				2.66	CO 278 SOUNDSIDE ESTATES RD			
	RUR-MAJOR COLLECTOR			2.73	CO 77 E SCHOOL RD			1,975
				2.84	CO 74 LOLA WHEATLEY RD			
				2.92	SPEED LIMIT 30 MPH			
				2.93	CO 73 EDELEN WEBSTER RD			
				3.01	CO 72 BENTON RD			
				3.10	OP 16 ROLFE LA			
				3.27	CO 71 HOTEL RD			
				3.30		2	22I	
				3.40	CO 380 RALPH ABBOTT RD			
				3.48	BEG BR	2	22J	
				3.63	STRUC #19006 UPPER THOROFARE			
				3.76	END BR	2	22I	
				3.81	MD 363A NO NAME			
				3.93	CO 274 COVE RD			

\* A,B = UNIMPROVED; C = GRADED & DRAINED; D,E = SOIL, GRAVEL, STONE; F,G = LOW TYPE BITUMINOUS;  
H,I = HIGH TYPE BITUMINOUS; J = CONCRETE; K = BRICK; L = BLOCK

STATE HIGHWAY ADMINISTRATION OF MARYLAND  
HIGHWAY INFORMATION SERVICES DIVISION  
DATA SUPPORT GROUP

STATE HIGHWAY LOCATION REFERENCE

ROUTE NUMBER.....MD 363 CONTINUED  
INVENTORY DIRECTION....EAST  
NAME: DEAL ISLAND RD

COUNTY-SOMERSET  
SHA DISTRICT.....1  
DATE.....12/31/2001

SYSTEM	FUNCTIONAL CLASS	HWY TYPE	ACCESS CONTRL	MILEPOINT	MILEPOINT DESCRIPTION	MARKED LANES	SURFACE WIDTH/TYPE*	AADT
SECONDARY R	RUR-MAJOR COLLECTOR	UNDIVIDED	NONE	4.16 CO 68	HAINES POINT RD	2	22I	1,975
				4.17 CO 69	CEMETERY RD			
				4.32 CO 69	CEMETERY RD			
				4.44 CO 64	ROLAN PARKS RD			
				4.45 CO 63	EARL WEBSTER RD			
				4.85 CO 63	EARL WEBSTER RD			
				4.85	SPEED LIMIT 50 MPH			
				5.06	STRUC #19007 ROCK CREEK			
				6.16	STRUC #19008 ROCK CREEK			
				6.58	SPEED LIMIT 30 MPH			
	RUR-MINOR ARTERIAL			6.70 CO 60	HODSON WHITE RD			2,075
				6.76 CO 59	RILEY ROBERTS RD			
				6.86 CO 58	LONG POINT RD			
				7.28 CO 57	MESSICK RD			2,175
				7.37	SPEED LIMIT 50 MPH			
				7.79	STRUC #19019 DAMES QUARTER CREEK			
				8.90 CO 260	GAME RESERVE RD			
				9.75	SPEED LIMIT 40 MPH			
				10.51 CO 320	WHITTINGTON RD			
				10.60 CO 56	ORIOLE BACK RD	2	24I	
				10.66	SPEED LIMIT 50 MPH			
				11.12 CO 47	FITZGERALD RD			
				11.90 CO 51	JERUSALEM RD			
				13.09 CO 44	DRAWBRIDGE RD			2,675
				13.09 MD 627	ORIOLE RD			
				14.33 CO 46	VENTON RD			
				14.36 CO 49	ANDERSON RD			
				14.50 CO 336	IRVIN J BOUCH RD			
				15.18 CO 48	KEMPS NURSERY RD			
				15.42	TWINING LA			
				16.16		2	22I	
				16.49 CO 300	PINE POLE RD			4,075
				16.49 CO 14	BROWNSTONE RD			
				16.70 CO 422	CARTER RD			
				17.38 MU 87	DREXWOOD DR			
				17.70	SPEED LIMIT 40 MPH			
				17.73 MU 295	ROBYN LA			
				17.76		2	28I	
				17.94 CO 40	BOWLAND HILL CIR			
				17.95	SPEED LIMIT 30 MPH			
				18.01 CO 38	CRISFIELD LA			
				18.03 CO 40	BOWLAND HILL CIR	2	22I	

\* A,B = UNIMPROVED; C = GRADED & DRAINED; D,E = SOIL, GRAVEL, STONE; F,G = LOW TYPE BITUMINOUS;  
H,I = HIGH TYPE BITUMINOUS; J = CONCRETE; K = BRICK; L = BLOCK

STATE HIGHWAY ADMINISTRATION OF MARYLAND  
HIGHWAY INFORMATION SERVICES DIVISION  
DATA SUPPORT GROUP

STATE HIGHWAY LOCATION REFERENCE

ROUTE NUMBER.....MD 363 CONTINUED  
INVENTORY DIRECTION....EAST  
NAME: DEAL ISLAND RD

COUNTY-SOMERSET  
SHA DISTRICT.....1  
DATE.....12/31/2001

SYSTEM	FUNCTIONAL CLASS	HWY TYPE	ACCESS CONTRL	MILEPOINT	MILEPOINT DESCRIPTION	MARKED LANES	SURFACE WIDTH/TYPE*	AADT
SECONDARY R	RUR-MINOR ARTERIAL	UNDIVIDED	NONE	18.13	STRUC #19009 MANOKIN RIVER	2	22I	4,075
				18.16	SPUR FR US 13			
				18.17	SPUR TO US 13	2	32I	
	RUR-MAJOR COLLECTOR			18.19	OCEAN HWY			
NAME: MANOKIN AVE				18.19				
U				18.20	SPUR FR US 13	2	23I	
				18.20	SPUR TO US 13			
				18.20	IN CORP LMTS PRINCESS ANNE			
				18.30	MANSION AVE			
				18.30	END STATE MAINTENANCE			
				18.30	MU 200 MANOKIN AVE (AHEAD)			

\*\*\*\*\*

ROUTE NUMBER.....MD 363A  
INVENTORY DIRECTION....WEST  
NAME: NO NAME

SECONDARY R	RUR-LOCAL	UNDIVIDED	NONE	0.00	MD 363 DEAL ISLAND RD	2	18I	
				0.06	ROAD END			

\*\*\*\*\*

ROUTE NUMBER.....MD 364  
INVENTORY DIRECTION....NORTH  
NAME: DIVIDING CREEK RD

SECONDARY R	RUR-MAJOR COLLECTOR	UNDIVIDED	NONE	0.00	US 13BU MARKET ST (BACK)	2	22I	1,250
				0.00	US 13 OCEAN HWY			
				0.04	CO 208 HAYWARD RD			
				0.07	SPEED LIMIT 50 MPH			
				0.09	CO 211 POCOMOKE RIVER RD			
				0.50	CO 385 CLEARFIELD DR			
				0.84	CO 211 POCOMOKE RIVER RD			
				1.30	CO 209 BOWLEND RD			
				1.55	CO 210 WORTH RD			
				2.19	CO 210 WORTH RD			
				2.19	CO 312 COURTHOUSE HILL RD			
				2.71	STRUC #19010 DIVIDING CREEK			
				2.71	WORCESTER CO/L			

\* A,B = UNIMPROVED; C = GRADED & DRAINED; D,E = SOIL, GRAVEL, STONE; F,G = LOW TYPE BITUMINOUS;  
H,I = HIGH TYPE BITUMINOUS; J = CONCRETE; K = BRICK; L = BLOCK

STATE HIGHWAY ADMINISTRATION OF MARYLAND  
HIGHWAY INFORMATION SERVICES DIVISION  
DATA SUPPORT GROUP

STATE HIGHWAY LOCATION REFERENCE

ROUTE NUMBER.....MD 380  
INVENTORY DIRECTION....NORTH  
NAME: LAWSONIA RD

COUNTY-SOMERSET  
SHA DISTRICT.....1  
DATE.....12/31/2001

SYSTEM	FUNCTIONAL CLASS	HWY TYPE	ACCESS CONTRL	MILEPOINT	MILEPOINT DESCRIPTION	MARKED LANES	SURFACE WIDTH/TYPE*	AADT
SECONDARY R	RUR-MINOR COLLECTOR	UNDIVIDED	NONE	0.00 CO 147	BYRDTOWN RD (BACK)	2	22I	1,650
				0.00	BEGIN STATE MAINTENANCE			
				0.00 CO 152	APE HOLE RD			
				0.04	SPEED LIMIT 30 MPH			
				0.10 OP 34	JOHN NELSON LA			
				0.44 CO 150	W M MADDOX RD			
				0.62 CO 153	BOONE RD			
				0.62 CO 149	JOHNSON CREEK RD			
				0.74 OP 31	BILL GAYLON RD			
				0.82 CO 294	ASBURY AVE			1,850
NAME: MAIN ST EXT				1.02 CO 142	FREEDOMTOWN RD			
				1.02 CO 143	WALTER JONES RD			
				1.22 CO 144	STATE ST			
				1.56	IN CORP LIMITS CRISFIELD			
				1.56 MU 310	MAIN ST E (AHEAD)			

\*\*\*\*\*

ROUTE NUMBER.....MD 388  
INVENTORY DIRECTION....EAST  
NAME: ANTIOCH AVE

SECONDARY U	RUR-MAJOR COLLECTOR	UNDIVIDED	NONE	0.00 MU 10	W ANTIOCH AVE (BACK)	2	22I	1,950
				0.00 MD 675	SOMERSET AVE			
				0.05 MU 30	S BEECHWOOD ST	2	24I	
NAME: E ANTIOCH AVE				0.05				
				0.06	SPEED LIMIT 25 MPH			
				0.11	R/R #CR 530 246 K	2	22I	
				0.15 MU 40	HOBSON ST			
				0.18 MU 160	IMAGINARY LA			
				0.20 MU 240	E ANTIOCH AVE EXT			
				0.21	SPEED LIMIT 30 MPH			
R				0.46	OUT CORP LMTS PRINCESS ANNE			
				0.63 CO 218	HAMPDEN AVE			
				0.65	SPEED LIMIT 50 MPH			
				0.99 CO 219	FREETOWN RD			
				1.00 CO 220	TOM NICHOLS RD			
NAME: W POST OFFICE RD				1.00				
				1.68 CO 213	PERRYHAWKIN RD			
				2.38	END STATE MAINTENANCE			
				2.38 CO 217	W POST OFFICE RD (AHEAD)			

\* A,B = UNIMPROVED; C = GRADED & DRAINED; D,E = SOIL, GRAVEL, STONE; F,G = LOW TYPE BITUMINOUS;  
H,I = HIGH TYPE BITUMINOUS; J = CONCRETE; K = BRICK; L = BLOCK

STATE HIGHWAY ADMINISTRATION OF MARYLAND  
HIGHWAY INFORMATION SERVICES DIVISION  
DATA SUPPORT GROUP

STATE HIGHWAY LOCATION REFERENCE

ROUTE NUMBER.....MD 413  
INVENTORY DIRECTION....NORTH  
NAME: W MAIN ST

COUNTY -SOMERSET  
SHA DISTRICT.....1  
DATE.....12/31/2001

SYSTEM	FUNCTIONAL CLASS	HWY TYPE	ACCESS CONTRL	MILEPOINT	MILEPOINT DESCRIPTION	MARKED LANES	SURFACE WIDTH/TYPE*	AADT
SECONDARY U	RUR-MAJOR COLLECTOR	DIVIDED	NONE	0.00	MU 125 CITY PIER RD (BACK)	4	58I	11,950
				0.00	MU 210 DOCK ST			
				0.02	MU9110 11TH ST			
				0.06	MU9100 TENTH ST	4	68I	
				0.11	SPEED LIMIT 35 MPH			
				0.12	MU 435 SPRUCE ST			
				0.15	MU9090 NINTH ST			
				0.24	MU9080 EIGHTH ST			
				0.33	MU9070 SEVENTH ST			
				0.39	SPUR TO W MAIN ST			
				0.42	MU 310 W MAIN ST	4	48I	
NAME: RICHARDSON AVE/MARYLAND AVE				0.55	MU9040 N 4TH ST			
				0.56	SPUR FR 4TH ST			
				0.61	MU8050 TURF ALLEY			
				0.67	MU 120 CHESAPEAKE AVE			
				0.72	MU 140 COLLINS ST			
				0.77	MU 322 MAPLE ST #2			
				0.77	MU 170 CROCKETT AVE			
				0.91	MU 460 WALNUT ST			
				0.97	MU 150 COLUMBIA AVE			
				1.10	MU 390 POTOMAC ST			
				1.10	MU 480 WYNFALL AVE			
				1.16	MU 260 HUDSON ST			
				1.21	MU 440 STANDARD AVE			
				1.35	MD 460 HALL HWY			
				1.36	SPUR TO N SOMERSET AVE			
	RUR-MINOR ARTERIAL			1.40	MD 358 JACKSONVILLE RD			8,750
				1.40	MU 430 SOMERSET AVE N&S			
				1.41	SPUR FR N SOMERSET AVE			
NAME: CRISFIELD HWY				1.49	MU 10 A RD			
				1.49	CO 136 MARINERS RD			
		UNDIVIDED		1.53		2	75I	
				1.55	MU 341 MILL LA			
				1.56		2	22I	
				1.71	CO 133 E PEAR ST			
				1.76	CO 137 HINMAN LA			
				1.79	CO 132 BURTON AVE			
				1.83	CO 131 SILVER LA			
R				1.96	OUT CORP LMTS CRISFIELD			
				2.02	AZALEA LA			
				2.18	SPEED LIMIT 45 MPH			
				2.37	CO 269 CULLEN PKWY			

\* A,B = UNIMPROVED; C = GRADED & DRAINED; D,E = SOIL, GRAVEL, STONE; F,G = LOW TYPE BITUMINOUS;  
H,I = HIGH TYPE BITUMINOUS; J = CONCRETE; K = BRICK; L = BLOCK

STATE HIGHWAY ADMINISTRATION OF MARYLAND  
HIGHWAY INFORMATION SERVICES DIVISION  
DATA SUPPORT GROUP

STATE HIGHWAY LOCATION REFERENCE

ROUTE NUMBER.....MD 413 CONTINUED  
INVENTORY DIRECTION....NORTH  
NAME: CRISFIELD HWY

COUNTY-SOMERSET  
SHA DISTRICT.....1  
DATE.....12/31/2001

SYSTEM	FUNCTIONAL CLASS	HWY TYPE	ACCESS CONTRL	MILEPOINT	MILEPOINT DESCRIPTION	MARKED LANES	SURFACE WIDTH/TYPE*	AADT
SECONDARY R	RUR-MINOR ARTERIAL	UNDIVIDED	NONE	2.41	SPEED LIMIT 55 MPH	2	22I	8,750
				3.19	CO 405 PLANTATION RD			7,550
				3.19	CO 307 LAWSON BARNES RD			
				3.45	MD 667 CRISFIELD MARION RD/OLD STATE RD	2	23I	6,746
				3.54	CO 324 STANFORD RD			
				4.55	CO 160 HOLLAND CROSSING RD			
				5.56	ATR STATION #0010			
				5.95	MD 667 CRISFIELD MARION RD			6,850
				6.32	CO 124 HOWARD POWELL CIR			
				6.32	DAVIS RD			
				6.47	OP 33 ORLAND MARSHALL LA			
				6.67	CO 119 CHARLES CANNON RD			5,450
				6.67	CO 164 TULLS CORNER RD			
				7.67		2	22I	
				9.11	CO 120 LOVERS LA			
				10.11	CO 400 KINGSTON LA			5,150
				10.75	STRUC #19011 ANNEMESSEX RIVER			
				11.89	CO 357 DOG CONTROL RD			
				12.01	ENT J MILLARD TAWES VOC CENTER			
				13.34	MD 361 FAIRMOUNT RD			
				13.34	CO 194 RITZEL RD			
				13.46	SPEED LIMIT 40 MPH			
				13.65	CO 93 SIGN POST RD			
				13.65	CO 305 OLD WESTOVER MARION RD			
				13.87	CO 193 WEDDA SCOTT RD			
				14.05	SPUR TO MD 673A			
				14.06	CO 100 SAM BARNES RD			
				14.06	MD 673A SAM BARNES RD			
				14.20	SPEED LIMIT 50 MPH			
		DIVIDED		14.60	SPUR FR US 13	2	27I	
				14.60	SPUR TO US 13			
				14.61	US 13 OCEAN HWY			

\*\*\*\*\*

ROUTE NUMBER.....MD 460  
INVENTORY DIRECTION....EAST  
NAME: HALL HWY

SECONDARY R	RUR-LOCAL	UNDIVIDED	NONE	0.00	CO 130 BYRD RD (BACK)	2	22I	1,100
	U			0.04	IN CORP LMTS CRISFIELD			
				0.05		2	32I	

\* A,B = UNIMPROVED; C = GRADED & DRAINED; D,E = SOIL, GRAVEL, STONE; F,G = LOW TYPE BITUMINOUS;  
H,I = HIGH TYPE BITUMINOUS; J = CONCRETE; K = BRICK; L = BLOCK



STATE HIGHWAY ADMINISTRATION OF MARYLAND  
HIGHWAY INFORMATION SERVICES DIVISION  
DATA SUPPORT GROUP

STATE HIGHWAY LOCATION REFERENCE

ROUTE NUMBER.....MD 460 CONTINUED  
INVENTORY DIRECTION....EAST  
NAME: HALL HWY

COUNTY-SOMERSET  
SHA DISTRICT.....1  
DATE.....12/31/2001

SYSTEM	FUNCTIONAL CLASS	HWY TYPE	ACCESS CONTRL	MILEPOINT	MILEPOINT DESCRIPTION	MARKED LANES	SURFACE WIDTH/TYPE*	AADT
SECONDARY U	RUR-LOCAL	UNDIVIDED	NONE	0.23	SPEED LIMIT 30 MPH	2	27I	1,100
	RUR-MINOR COLLECTOR			0.25				
				0.26	STRUC #19013 ANNEMESSEX RIVER			
				0.30		2	40I	
				0.50	MU 480 WYNFALL AVE			
				0.60	MU 445 TAWES RD			
				0.78	MD 413 MARYLAND AVE/RICHARDSON AVE			

\*\*\*\*\*

ROUTE NUMBER.....MD 529  
INVENTORY DIRECTION....NORTH  
NAME: LORETTO RD

SECONDARY R	RUR-LOCAL	UNDIVIDED	NONE	0.00	MD 675 SOMERSET AVE	2	22I	550
				0.01	SPUR FR MD 675			
				0.21	OP 357 NO NAME			
				0.23	R/R #CR 530 244 W			
				2.34	CO 33 PERRY RANKIN RD			
				2.48	SPEED LIMIT 40 MPH			
				2.53	R/R #CR 530 241 B			
				2.57	US 13 OCEAN HWY			
				2.57	CO 25 ALLEN RD (AHEAD)			

\*\*\*\*\*

ROUTE NUMBER.....MD 627  
INVENTORY DIRECTION....EAST  
NAME: ORIOLE RD

SECONDARY R	RUR-LOCAL	UNDIVIDED	NONE	0.00	CO 55 CRAB ISLAND RD (BACK)	2	15I	499
				0.00	CO 56 ORIOLE BACK RD			
				0.05	SPEED LIMIT 30 MPH			
				0.16	CO 321 WILLIAM SHARPLESS RD	2	16I	
	RUR-MINOR COLLECTOR			0.52	CO 51 JERUSALEM RD			
				0.97	CO 53 CHAMP RD			
				1.10		2	18I	
				1.25	CO 52 LOCUST POINT RD	2	22I	
				1.40	SPEED LIMIT 40 MPH			
				2.48	MD 363 DEAL ISLAND RD			
				2.48	CO 44 DRAWBRIDGE RD (AHEAD)			

\* A,B = UNIMPROVED; C = GRADED & DRAINED; D,E = SOIL, GRAVEL, STONE; F,G = LOW TYPE BITUMINOUS;  
H,I = HIGH TYPE BITUMINOUS; J = CONCRETE; K = BRICK; L = BLOCK

STATE HIGHWAY ADMINISTRATION OF MARYLAND  
HIGHWAY INFORMATION SERVICES DIVISION  
DATA SUPPORT GROUP

STATE HIGHWAY LOCATION REFERENCE

ROUTE NUMBER.....MD 640  
INVENTORY DIRECTION....EAST  
NAME: REVELLS NECK RD

COUNTY-SOMERSET  
SHA DISTRICT.....1  
DATE.....12/31/2001

SYSTEM	FUNCTIONAL CLASS	HWY TYPE	ACCESS CONTRL	MILEPOINT	MILEPOINT	DESCRIPTION	MARKED LANES	SURFACE WIDTH/TYP*	AADT
SECONDARY R	RUR-MINOR COLLECTOR	UNDIVIDED	NONE	4.96	CO 87	REVELLS NECK RD (BACK)	2	24I	499
				5.32		ENT EASTERN CORRECTION INSTITUTION			
				5.38		ENT SOMERSET CO DETENTION CENTER			
				5.54	US 13	OCEAN HWY			
				5.54	CO 87	REVELLS NECK RD (AHEAD)			

\*\*\*\*\*

ROUTE NUMBER.....MD 667  
INVENTORY DIRECTION....EAST  
NAME: OLD STATE RD

SECONDARY R	RUR-MINOR COLLECTOR	UNDIVIDED	NONE	0.00	MU 120	CHESAPEAKE AVE (BACK)	2	20I	1,550
				0.00		OUT CORP LIMITS OF CRISFIELD			
				0.00		BEGIN STATE MAINTENANCE			
				0.01	OP 27	RAYFIELD LA			
				0.13	OP 349	GEORGES LA			
				0.18		SPEED LIMIT 35 MPH			
				0.38	CO 410	LAUREN CT			
				0.58	CO 142	FREEDOMTOWN RD			
				1.02	CO 136	MARINERS RD	2	22I	
				1.09	CO 154	CASH CORNER RD			
				1.28	CO 319	CRACKERTOWN RD			
				1.52	CO 355	ROLAND TYLER RD			
	RUR-LOCAL			2.42	CO 307	LAWSON BARNES RD			
				2.62	CO 416	LAWSON BARNES RD			
NAME: CRISFIELD MARION RD				2.77	MD 413	CRISFIELD HWY			
				2.80		SPEED LIMIT 40 MPH			
				2.94	OP 37	JOE LEWIS LA			
				3.21	CO 126	ST PETERS CHURCH RD			
				3.45	CO 421	BLUE HERON LA			
				3.55		WILSON PARK LA			
				3.81	CO 266	HEARTS EASE RD			
				4.03	CO 160	HOLLAND CROSSING RD			
				4.40		REAM LA			
				4.62	CO 414	EVANS DR			
				5.18	CO 125	TURPEN RD			
				5.61	CO 407	LUTHER MILES LA			
				5.81	MD 413	CRISFIELD HWY	2	24I	2,750
				5.83	CO 308	WHITE RD			
				5.90		SPEED LIMIT 30 MPH			
				6.19	CO 124	HOWARD POWELL CIR			

\* A,B = UNIMPROVED; C = GRADED & DRAINED; D,E = SOIL, GRAVEL, STONE; F,G = LOW TYPE BITUMINOUS;  
H,I = HIGH TYPE BITUMINOUS; J = CONCRETE; K = BRICK; L = BLOCK

STATE HIGHWAY ADMINISTRATION OF MARYLAND  
HIGHWAY INFORMATION SERVICES DIVISION  
DATA SUPPORT GROUP

STATE HIGHWAY LOCATION REFERENCE

ROUTE NUMBER.....MD 667 CONTINUED  
INVENTORY DIRECTION....EAST  
NAME: CRISFIELD MARION RD

COUNTY -SOMERSET  
SHA DISTRICT.....1  
DATE.....12/31/2001

SYSTEM	FUNCTIONAL CLASS	HWY TYPE	ACCESS CONTRL	MILEPOINT	MILEPOINT DESCRIPTION	MARKED LANES	SURFACE WIDTH/TYPE*	AADT
SECONDARY R	RUR-LOCAL	UNDIVIDED	NONE	6.25 CO 123	HOWARD POWELL CIR	2	24I	2,750
	RUR-MAJOR COLLECTOR			6.55 CO 164	TULLS CORNER RD			
NAME: HUDSON CORNER RD				6.55				
				6.98	SPEED LIMIT 50 MPH			
				7.15 CO 171	TILGHMAN RD			
				7.52 CO 170	WARD RD			
				8.05 CO 169	LONDON STORE RD			
				9.04 CO 175	BURNETTSTVILLE RD			
				9.12 CO 174	BURNETTSTVILLE RD			
				10.05 CO 120	LOVERS LA			
NAME: REHOBETH RD				10.39 CO 305	OLD WESTOVER MARION RD	2	22I	
				10.39				
				10.52	STRUC #19018 MARUMSCO CREEK			
				11.19 CO 374	CRICKETT HILL RD			
				11.30 CO 177	CORNSTACK RD			
				11.85 CO 183	GEORGE RIGGIN RD			
				11.90 CO 179	OLD REHOBETH RD			
				12.65	STRUC #19017 REHOBETH BRANCH			
				12.70 CO 180	COVENTRY PARISH RD			
				13.13	RAMSAY LA			
				13.69 CO 185	CHARLES BARNES RD			
				13.69 CO 353	VESSEY RD			
				14.40 CO 189	GORDY RD			
				15.10 CO 200	POWELL WHARF RD			
				15.96 CO 201	PEACH ORCHARD RD			
				16.25 CO 191	OVERHOLT RD			
				16.36 CO 190	OVERHOLT RD			
				17.11 CO 202	PUNCHEON LANDING RD			
				17.61 US 13	OCEAN HWY			
				17.61 CO 204	DAVIS STORE RD (AHEAD)			

\*\*\*\*\*

ROUTE NUMBER.....MD 673A  
INVENTORY DIRECTION....EAST  
NAME: SAM BARNES RD

SECONDARY R	RUR-MAJOR COLLECTOR	UNDIVIDED	NONE	0.00 CO 100	SAM BARNES RD (BACK)	2	24I	1,050
				0.00 MD 413	CRISFIELD HWY			
				0.15	SPEED LIMIT 50 MPH			
		DIVIDED		0.44		2	36I	
				0.46	SPUR TO US 13			

\* A,B = UNIMPROVED; C = GRADED & DRAINED; D,E = SOIL, GRAVEL, STONE; F,G = LOW TYPE BITUMINOUS;  
H,I = HIGH TYPE BITUMINOUS; J = CONCRETE; K = BRICK; L = BLOCK

STATE HIGHWAY ADMINISTRATION OF MARYLAND  
HIGHWAY INFORMATION SERVICES DIVISION  
DATA SUPPORT GROUP

STATE HIGHWAY LOCATION REFERENCE

ROUTE NUMBER.....MD 673A CONTINUED  
INVENTORY DIRECTION....EAST  
NAME: SAM BARNES RD

COUNTY-SOMERSET  
SHA DISTRICT.....1  
DATE.....12/31/2001

SYSTEM	FUNCTIONAL CLASS	HWY TYPE	ACCESS CONTRL	MILEPOINT	MILEPOINT DESCRIPTION	MARKED LANES	SURFACE WIDTH/TYPE*	AADT
SECONDARY R	RUR-MAJOR COLLECTOR	UNDIVIDED	NONE	0.49	US 13 (SB/L)	2	46I	1,050
				0.53	US 13 OCEAN HWY			
				0.53	MD 920B SPRING LA (AHEAD)			

\*\*\*\*\*

ROUTE NUMBER.....MD 675  
INVENTORY DIRECTION....NORTH  
NAME: SOMERSET AVE

SECONDARY R	RUR-MAJOR COLLECTOR	UNDIVIDED	NONE	0.00	US 13 OCEAN HWY	1	13I	13,325
				0.08	SPEED LIMIT 50 MPH			
				0.18	MD 675D NO NAME	2	24I	
				0.33	OP 353 WARWICK LA			
				0.39	CO 351 MULDER BRANCH RD			
				0.39	CO 91 GREENWOOD SCHOOL RD			
				0.66	SPEED LIMIT 30 MPH			
U				0.79	IN CORP LMTS PRINCESS ANNE			
				0.79	CO 89 STEWART NECK RD			
				0.86	MU 253 PARK DR			
				0.97	MU 320 W SOUTH ST	2	41I	
				1.00		2	34I	
				1.10	MU 150 HAMPDEN AVE E&W	2	30I	
				1.15	MU 190 W LINDEN AVE			
				1.21	MU 350 WILLIAM ST E&W	2	38I	
				1.32	MU 10 W ANTIOCH AVE			
				1.32	MD 388 ANTIOCH AVE			
				1.41	MU 340 WASHINGTON ST E&W	2	54I	
				1.51	MU 280 PRINCE WILLIAM ST E&W	2	56I	
				1.61	MD 918 E BROAD ST	2	46I	
				1.61	MU 50 W BROAD ST			
				1.65	MU 130 W FRONT ST	2	48I	
				1.66	MU 131 E FRONT ST			
				1.69	STRUC #19002 MANOKIN RIVER	2	34I	
				1.73	MU 120 FLEURS LA			
				1.77		2	29I	
				1.80	MU 60 CEMETERY LA			
				1.88	MU 220 MAPLE ST			
				1.95	MU 290 ROBERTS ST			
				2.02	MU 250 OAK ST			
				2.09	OP 61 PINE KNOLL DR			
				2.09	MU 270 PINE ST			

\* A,B = UNIMPROVED; C = GRADED & DRAINED; D,E = SOIL, GRAVEL, STONE; F,G = LOW TYPE BITUMINOUS;  
H,I = HIGH TYPE BITUMINOUS; J = CONCRETE; K = BRICK; L = BLOCK

STATE HIGHWAY ADMINISTRATION OF MARYLAND  
HIGHWAY INFORMATION SERVICES DIVISION  
DATA SUPPORT GROUP

STATE HIGHWAY LOCATION REFERENCE

ROUTE NUMBER.....MD 675 CONTINUED  
INVENTORY DIRECTION....NORTH  
NAME: SOMERSET AVE

COUNTY-SOMERSET  
SHA DISTRICT.....1  
DATE.....12/31/2001

SYSTEM	FUNCTIONAL CLASS	HWY TYPE	ACCESS CONTRL	MILEPOINT	MILEPOINT	DESCRIPTION	MARKED LANES	SURFACE WIDTH/TYPE*	AADT
SECONDARY U	RUR-MAJOR COLLECTOR	UNDIVIDED	NONE	2.14	MU 255	PECAN DR	2	29I	13,325
				2.15	MU 330	SPRUCE ST			
R				2.22	MD 362	MT VERNON RD	2	24I	4,900
				2.22		OUT CORP LMTS PRINCESS ANNE			
				2.31		SPEED LIMIT 40 MPH			
				2.36	OP 2	MARSHALL HILL LA			
				2.36		QUEEN GRANT DR			
				2.41	CO 35	HARVEY RUSSELL RD			
U				2.45		IN CORP LMTS PRINCESS ANNE			
R				2.53		OUT CORP LMTS PRINCESS ANNE			
				2.59	MD 822	UMES BLVD			
				2.77	OP 352	FENLON CIR			
				2.78	OP 352	FENLON CIR			
				2.79	CO 36	CHESTNUT CIR			
				2.79		SPUR TO MD 529			
				2.81	MD 529	LORETTO RD			
				2.96	CO 36	CHESTNUT CIR			
				3.23		SPUR FR US 13			
		DIVIDED		3.30			2	25I	
				3.39	US 13	OCEAN HWY			

\*\*\*\*\*

ROUTE NUMBER.....MD 675D  
INVENTORY DIRECTION....SOUTH  
NAME: NO NAME

SECONDARY R	RUR-LOCAL	UNDIVIDED	NONE	0.00	MD 675	SOMERSET AVE	2	26I	
				0.07	US 13	OCEAN HWY			

\*\*\*\*\*

ROUTE NUMBER.....MD 822  
INVENTORY DIRECTION....EAST  
NAME: UMES ACCESS RD

PRIMARY R	RUR-MAJOR COLLECTOR	DIVIDED	NONE	0.00	US 13	OCEAN HWY	2	24I	999
U				0.12	MD 675	SOMERSET AVE			
				0.12		IN CORP LIMITS PRINCESS ANNE			
				0.28	MU 157	HICKORY RD			
		UNDIVIDED		0.40					
				0.43		NORFOLK SOUTHERN CORP R/R			

\* A,B = UNIMPROVED; C = GRADED & DRAINED; D,E = SOIL, GRAVEL, STONE; F,G = LOW TYPE BITUMINOUS;  
H,I = HIGH TYPE BITUMINOUS; J = CONCRETE; K = BRICK; L = BLOCK

STATE HIGHWAY ADMINISTRATION OF MARYLAND  
HIGHWAY INFORMATION SERVICES DIVISION  
DATA SUPPORT GROUP

STATE HIGHWAY LOCATION REFERENCE

ROUTE NUMBER.....MD 822 CONTINUED  
INVENTORY DIRECTION...EAST  
NAME: UMES ACCESS RD

COUNTY-SOMERSET  
SHA DISTRICT.....1  
DATE.....12/31/2001

SYSTEM	FUNCTIONAL CLASS	HWY TYPE	ACCESS CONTRL	MILEPOINT	MILEPOINT DESCRIPTION	MARKED LANES	SURFACE WIDTH/TYPE*	AADT
PRIMARY U	RUR-MAJOR COLLECTOR	UNDIVIDED	NONE	0.60	STRUCT OV LORETTO BRANCH	2	24I	999
		DIVIDED		0.62				
R				0.81	OUT CORP LIMITS PRINCESS ANNE			
				0.83	SPUR TO COLLEGE BACKBONE RD			
				0.84	SPUR FR COLLEGE BACKBONE RD			
				0.85	CO 303 COLLEGE BACKBONE RD			

ROUTE NUMBER.....MD 918  
INVENTORY DIRECTION...EAST  
NAME: E BROAD ST

SECONDARY U	RUR-LOCAL	UNDIVIDED	NONE	0.00	MU 50 BROAD ST (BACK)	2	48I	3,500
				0.00	MD 675 SOMERSET AVE			
				0.06	MU 30 N BEECHWOOD ST	2	42I	
				0.08	SPEED LIMIT 25 MPH	2	30I	
R				0.10	STRUC #19032 MANNIKIN BRANCH			
				0.10	OUT CORP LMTS PRINCESS ANNE			
				0.19	R/R #CR 530 243 P			
				0.21	SPUR FR COLLEGE BACKBONE RD			
				0.22	CO 303 COLLEGE BACKBONE RD			
				0.22	SR 9 NO NAME			

ROUTE NUMBER.....MD 920  
INVENTORY DIRECTION...NORTH  
NAME: MARKET LA

SECONDARY R	RUR-LOCAL	UNDIVIDED	NONE	0.00	US 13 OCEAN HWY	2	21I	
				0.02	BANDWELL DR			
				0.24	SPUR TO US 13			
				0.38	STRUC #19014 JONES CREEK			
				0.63	CO 382 TWIN ROSE LA			
				0.71	SPUR TO US 13			
				0.87	PROPOSED			
				0.96	PROPOSED STATE HIGHWAY GARAGE			
				0.97	US 13 OCEAN HWY			
				0.97	CO 229 N CENTRAL SCHOOL RD (AHEAD)			

\* A,B = UNIMPROVED; C = GRADED & DRAINED; D,E = SOIL, GRAVEL, STONE; F,G = LOW TYPE BITUMINOUS;  
H,I = HIGH TYPE BITUMINOUS; J = CONCRETE; K = BRICK; L = BLOCK

STATE HIGHWAY ADMINISTRATION OF MARYLAND  
HIGHWAY INFORMATION SERVICES DIVISION  
DATA SUPPORT GROUP

STATE HIGHWAY LOCATION REFERENCE

ROUTE NUMBER.....MD 920A  
INVENTORY DIRECTION...NORTH  
NAME: BRITTINGHAM LA

COUNTY-SOMERSET  
SHA DISTRICT.....1  
DATE.....12/31/2001

SYSTEM	FUNCTIONAL CLASS	HWY TYPE	ACCESS CONTRL	MILEPOINT	MILEPOINT DESCRIPTION	MARKED LANES	SURFACE WIDTH/TYPE*	AADT
SECONDARY U	RUR-LOCAL	UNDIVIDED	NONE	0.00 MD 362	MT VERNON RD	2	37I	
				0.00	IN CORP LMTS PRINCESS ANNE			
				0.01 MU 57	CAROL LA			
				0.04		2	21I	
R				0.07	OUT CORP LMTS PRINCESS ANNE			
				0.30	SPUR FR US 13			
				0.32	SPUR FR US 13			
				0.42	ROAD END			

\*\*\*\*\*

ROUTE NUMBER.....MD 920B  
INVENTORY DIRECTION...NORTH  
NAME: SPRING LA

SECONDARY R	RUR-LOCAL	UNDIVIDED	NONE	0.00 MD 673A	SAM BARNES RD (BACK)	2	20I	
				0.00 US 13	OCEAN HWY			
				0.06		2	20G	
				0.32 CO 239	CAMP RD			

\*\*\*\*\*

ROUTE NUMBER.....MD 920C  
INVENTORY DIRECTION...EAST  
NAME: SAWMILL RD

SECONDARY R	RUR-LOCAL	UNDIVIDED	NONE	0.00	ROAD END	2	20G	
				0.01	SPUR TO US 13			
				0.17	ROAD END			

\*\*\*\*\*

ROUTE NUMBER.....MD 920D  
INVENTORY DIRECTION...EAST  
NAME: LISA LA

SECONDARY R	RUR-LOCAL	UNDIVIDED	NONE	0.00	ROAD END	2	20G	
				0.14	SPUR TO US 13			
				0.42	ROAD END			

\* A,B = UNIMPROVED; C = GRADED & DRAINED; D,E = SOIL, GRAVEL, STONE; F,G = LOW TYPE BITUMINOUS;  
H,I = HIGH TYPE BITUMINOUS; J = CONCRETE; K = BRICK; L = BLOCK

STATE HIGHWAY ADMINISTRATION OF MARYLAND  
HIGHWAY INFORMATION SERVICES DIVISION  
DATA SUPPORT GROUP

STATE HIGHWAY LOCATION REFERENCE

ROUTE NUMBER.....MD 920F  
INVENTORY DIRECTION...EAST  
NAME: TIPS LA

COUNTY-SOMERSET  
SHA DISTRICT.....1  
DATE.....12/31/2001

SYSTEM	FUNCTIONAL CLASS	HWY TYPE	ACCESS CONTRL	MILEPOINT	MILEPOINT DESCRIPTION	MARKED LANES	SURFACE WIDTH/TYPE*	AADT
SECONDARY R	RUR-LOCAL	UNDIVIDED	NONE	0.00	MD 920H FORTUNE LA (BACK)	2	20G	
				0.00	US 13 OCEAN HWY			
				0.03	MD 920G TIPS LA			
				0.08	ROAD END			

\*\*\*\*\*

ROUTE NUMBER.....MD 920G  
INVENTORY DIRECTION...EAST  
NAME: TIPS LA

SECONDARY R	RUR-LOCAL	UNDIVIDED	NONE	0.00	MD 920F TIPS LA	2	20G	
				0.09	ROAD END			

\*\*\*\*\*

ROUTE NUMBER.....MD 920H  
INVENTORY DIRECTION...SOUTH  
NAME: FORTUNE LA

SECONDARY R	RUR-LOCAL	UNDIVIDED	NONE	0.00	MD 920F TIPS LA (BACK)	2	20G	
				0.00	US 13 OCEAN HWY			
				0.04	CO 280 US 13 SERVICE RD			
				0.09	ROAD END			

\*\*\*\*\*

ROUTE NUMBER.....MD 920J  
INVENTORY DIRECTION...EAST  
NAME: LAKE SOMERSET RD

SECONDARY R	RUR-LOCAL	UNDIVIDED	NONE	0.00	ROAD END	2	20G	
				0.21	SPUR TO US 13			
				0.23	ROAD END			

\*\*\*\*\*

ROUTE NUMBER.....MD 920K  
INVENTORY DIRECTION...NORTH  
NAME: FLEA MARKET LA

SECONDARY R	RUR-LOCAL	UNDIVIDED	NONE	0.00	CO 196 WALTER JOHNSON RD	2	20G	
-------------	-----------	-----------	------	------	--------------------------	---	-----	--

\* A,B = UNIMPROVED; C = GRADED & DRAINED; D,E = SOIL, GRAVEL, STONE; F,G = LOW TYPE BITUMINOUS;  
H,I = HIGH TYPE BITUMINOUS; J = CONCRETE; K = BRICK; L = BLOCK



STATE HIGHWAY ADMINISTRATION OF MARYLAND  
HIGHWAY INFORMATION SERVICES DIVISION  
DATA SUPPORT GROUP

STATE HIGHWAY LOCATION REFERENCE

ROUTE NUMBER.....MD 920K CONTINUED  
INVENTORY DIRECTION...NORTH  
NAME: FLEA MARKET LA

COUNTY-SOMERSET  
SHA DISTRICT.....1  
DATE.....12/31/2001

SYSTEM	FUNCTIONAL CLASS	HWY TYPE	ACCESS CONTRL	MILEPOINT	MILEPOINT DESCRIPTION	MARKED LANES	SURFACE WIDTH/TYPE*	AADT
SECONDARY R	RUR-LOCAL	UNDIVED	NONE	0.16	ROAD END	2	20G	

\*\*\*\*\*

ROUTE NUMBER.....MD 920L  
INVENTORY DIRECTION...EAST  
NAME: GREENHILL LA

SECONDARY R	RUR-LOCAL	UNDIVED	NONE	0.00	CO 188 MENNONITE CHURCH RD	2	20G	
				0.64	SPUR TO US 13			
				0.83	ROAD END			

\*\*\*\*\*

ROUTE NUMBER.....MD 920M  
INVENTORY DIRECTION...NORTH  
NAME: NO NAME

SECONDARY R	RUR-LOCAL	UNDIVED	NONE	0.00	ROAD END	2	20G	
				0.03	CO 196 WALTER JOHNSON RD			
				0.04	ROAD END			

\*\*\*\*\*

ROUTE NUMBER.....MD 920N  
INVENTORY DIRECTION...EAST  
NAME: DUKES LA

SECONDARY R	RUR-LOCAL	UNDIVED	NONE	0.00	ROAD END	2	20G	
				0.01	SPUR TO US 13			
				0.10	ROAD END			

\*\*\*\*\*

ROUTE NUMBER.....MD 920O  
INVENTORY DIRECTION...EAST  
NAME: COTTMAN LA

SECONDARY R	RUR-LOCAL	UNDIVED	NONE	0.00	ROAD END	2	20G	
				0.01	SPUR TO US 13			
				0.11	ROAD END			

\* A,B = UNIMPROVED; C = GRADED & DRAINED; D,E = SOIL, GRAVEL, STONE; F,G = LOW TYPE BITUMINOUS;  
H,I = HIGH TYPE BITUMINOUS; J = CONCRETE; K = BRICK; L = BLOCK

STATE HIGHWAY ADMINISTRATION OF MARYLAND  
HIGHWAY INFORMATION SERVICES DIVISION  
DATA SUPPORT GROUP

STATE HIGHWAY LOCATION REFERENCE

ROUTE NUMBER.....MD 920P  
INVENTORY DIRECTION...NORTH  
NAME: WOODS LA

COUNTY-SOMERSET  
SHA DISTRICT.....1  
DATE.....12/31/2001

SYSTEM	FUNCTIONAL CLASS	HWY TYPE	ACCESS CONTRL	MILEPOINT	MILEPOINT DESCRIPTION	MARKED LANES	SURFACE WIDTH/TYPE*	AADT
SECONDARY R	RUR-LOCAL	UNDIVIDED	NONE	0.00 MD 920Q	QUAIL LA (BACK)	2	20G	
				0.00 US 13	OCEAN HWY			
				0.28	ROAD END			

\*\*\*\*\*

ROUTE NUMBER.....MD 920Q  
INVENTORY DIRECTION...SOUTH  
NAME: QUAIL LA

SECONDARY R	RUR-LOCAL	UNDIVIDED	NONE	0.00 MD 920P	WOODS LA (BACK)	2	20G	
				0.00 US 13	OCEAN HWY			
				0.20	ROAD END			

\*\*\*\*\*

ROUTE NUMBER.....MD 920R  
INVENTORY DIRECTION...NORTH  
NAME: FISHING HOLE RD

SECONDARY R	RUR-LOCAL	UNDIVIDED	NONE	0.00	ROAD END	2	20H	
				0.03	SPUR TO US 13			
				0.06	ROAD END			

\*\*\*\*\*

ROUTE NUMBER.....MD 920S  
INVENTORY DIRECTION...EAST  
NAME: SHORT LA

SECONDARY R	RUR-LOCAL	UNDIVIDED	NONE	0.00	ROAD END	2	20G	
				0.02	SPUR TO US 13			
				0.10	ROAD END			

\*\*\*\*\*

ROUTE NUMBER.....MD 920T  
INVENTORY DIRECTION...NORTH  
NAME: DAIRY LA

SECONDARY R	RUR-LOCAL	UNDIVIDED	NONE	0.00	ROAD END	2	20G	
				0.02	SPUR TO US 13			

\* A,B = UNIMPROVED; C = GRADED & DRAINED; D,E = SOIL, GRAVEL, STONE; F,G = LOW TYPE BITUMINOUS;  
H,I = HIGH TYPE BITUMINOUS; J = CONCRETE; K = BRICK; L = BLOCK

STATE HIGHWAY ADMINISTRATION OF MARYLAND  
HIGHWAY INFORMATION SERVICES DIVISION  
DATA SUPPORT GROUP

PAGE..... 23

STATE HIGHWAY LOCATION REFERENCE

ROUTE NUMBER.....MD 920T CONTINUED  
INVENTORY DIRECTION....NORTH  
NAME: DAIRY LA

COUNTY-SOMERSET  
SHA DISTRICT.....1  
DATE.....12/31/2001

SYSTEM	FUNCTIONAL CLASS	HWY TYPE	ACCESS CONTRL	MILEPOINT	MILEPOINT DESCRIPTION	MARKED LANES	SURFACE WIDTH/TYPE*	AADT
SECONDARY R	RUR-LOCAL	UNDIVIDED	NONE	0.04	ROAD END	2	20G	

\* A,B = UNIMPROVED; C = GRADED & DRAINED; D,E = SOIL, GRAVEL, STONE; F,G = LOW TYPE BITUMINOUS;  
H,I = HIGH TYPE BITUMINOUS; J = CONCRETE; K = BRICK; L = BLOCK

PAGE..... 23

