

2001

Calendar Year

HIGHWAY LOCATION REFERENCE

ALL INTERSECTIONS

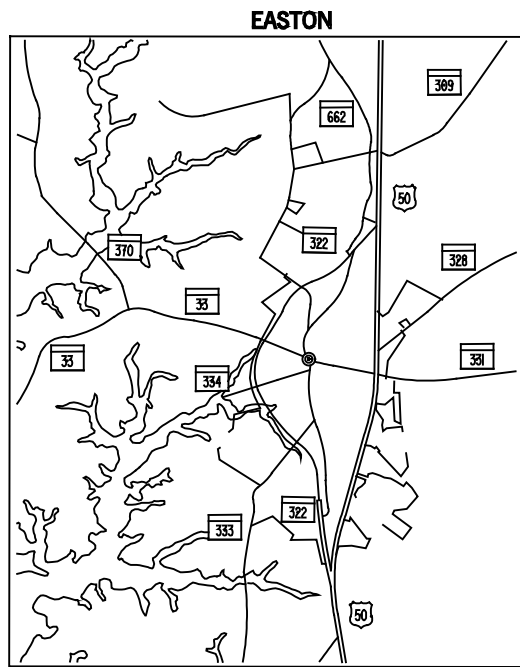
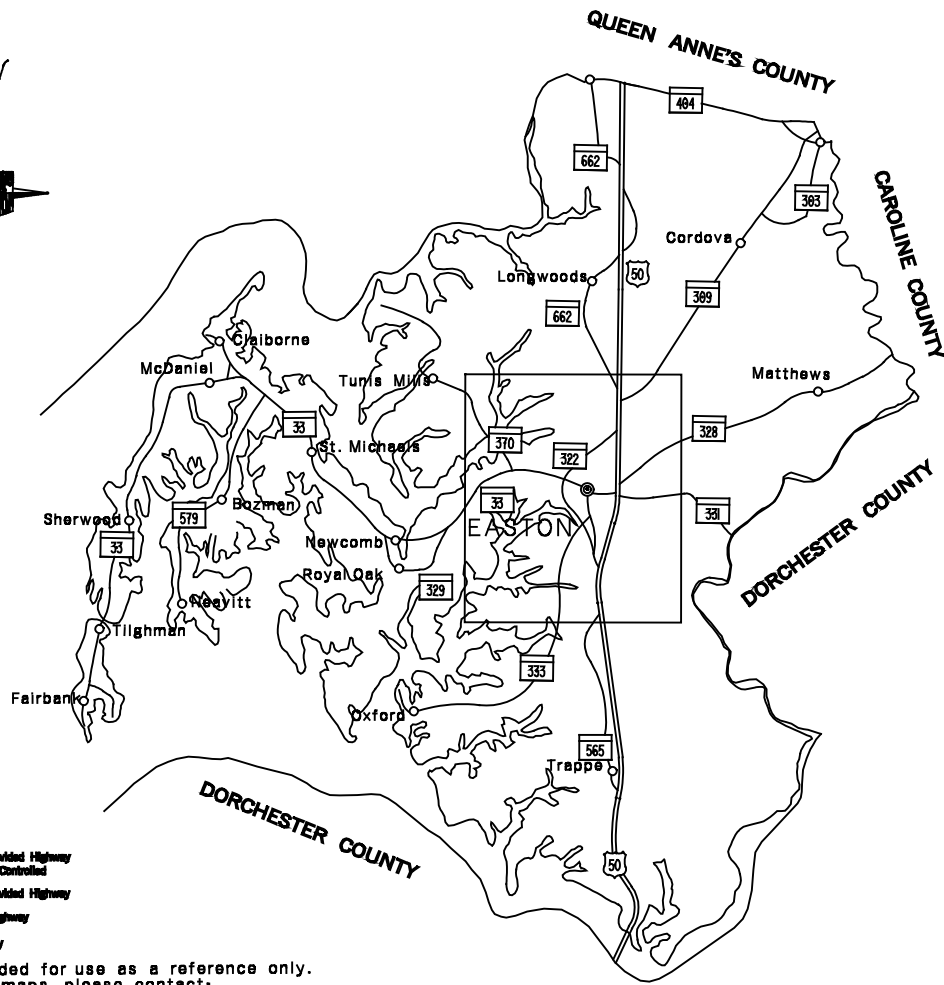
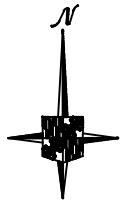
Data as of December 31, 2001

TALBOT

COUNTY

SHA DISTRICT #2

T



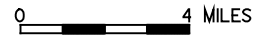
- LEGEND**
- Multi Lane Divided Highway
Access Fully Controlled
 - Multi Lane Divided Highway
 - Undivided Highway
 - Local Highway

This map is intended for use as a reference only.
 For more detailed maps, please contact:
 Kevin Powers of the
 Highway Information Services Division at:
 410-545-5518 or
 by email to kpowers@sha.state.md.us

TALBOT COUNTY HIGHWAY LOCATION REFERENCE MAP

2001

PREPARED BY THE
Maryland Department of Transportation
 STATE HIGHWAY ADMINISTRATION
 HIGHWAY INFORMATION SERVICES DIVISION



ROUTE ALERT LIST

TALBOT COUNTY

None

MARYLAND STATE HIGHWAY ADMINISTRATION
HIGHWAY INFORMATION SERVICES DIVISION
STATE MAINTAINED HIGHWAYS ON THE NATIONAL HIGHWAY SYSTEM
AS OF DECEMBER 31, 2001

TALBOT COUNTY

| ROUTE | BEGIN MILEPOINT | BEGIN DESCRIPTION | END MILEPOINT | END DESCRIPTION |
|--------|--------------------|---------------------|------------------|------------------|
| US 50 | 0.00 | QUEEN ANNES CO/L | 25.45 | DORCHESTER CO/L |
| MD 404 | 1.01 | US 50 OCEAN GATEWAY | 5.77 | QUEEN ANNES CO/L |

STATE HIGHWAY ADMINISTRATION OF MARYLAND
HIGHWAY INFORMATION SERVICES DIVISION
DATA SUPPORT GROUP

STATE HIGHWAY LOCATION REFERENCE

ROUTE NUMBER.....MD 33
INVENTORY DIRECTION....EAST
NAME: TILGHMAN ISLAND RD

COUNTY-TALBOT
SHA DISTRICT.....2
DATE.....12/31/2001

| SYSTEM | FUNCTIONAL CLASS | HWY TYPE | ACCESS CONTRL | MILEPOINT | MILEPOINT DESCRIPTION | MARKED LANES | SURFACE WIDTH/TYPE* | AADT |
|-------------|---------------------|-----------|---------------|-----------|-------------------------------------|--------------|---------------------|-------|
| SECONDARY R | RUR-MINOR COLLECTOR | UNDIVIDED | NONE | 0.00 | CO 159 BLACK WALNUT POINT RD (BACK) | 2 | 23I | 2,025 |
| | RUR-MAJOR COLLECTOR | | | 0.10 | CO 291 WHARF RD | 2 | 20I | |
| | | | | 0.10 | CO 127 PHILLIPS RD | | | |
| | | | | 0.27 | CO 128 DOGWOOD COVE RD | | | |
| | | | | 0.29 | CO 212 FOSTER AVE | | | |
| | | | | 0.39 | CO 313 DOGWOOD HARBOR RD | | | |
| | | | | 0.41 | CO 360 SETH AVE | | | |
| | | | | 0.46 | CO 129 GIBSONTOWN RD | | | |
| | | | | 0.53 | CO 130 ELMER ST | | | |
| | | | | 0.58 | CO 139 SINCLAIR AVE | | | |
| | | | | 0.59 | CO 131 MISSION RD | | | |
| | | | | 0.63 | SPEED LIMIT 25 MPH | | | |
| | | | | 0.67 | CO 132 COOPERTOWN RD | | | |
| | | | | 0.71 | CO 133 WILLEY RD | | | |
| | | | | 0.75 | CO 134 CHICKEN POINT RD | | | |
| | | | | 0.80 | CO 317 TONGERS BASIN RD | 2 | 28I | |
| | | | | 0.87 | STRUC #20001 KNAPPS NARROWS | | | |
| | | | | 0.92 | CO 193 CAMPER CIR | 2 | 24I | |
| | | | | 0.99 | CO 193 CAMPER CIR | | | |
| | | | | 1.03 | SPEED LIMIT 35 MPH | | | |
| | | | | 1.26 | SPEED LIMIT 50 MPH | | | |
| | | | | 1.78 | BENDERS LA | | | |
| | | | | 2.05 | CO 358 DEEP HARBOR FARM RD | | | |
| | | | | 2.32 | HEAVENLY HAVEN RD | | | |
| | | | | 2.65 | DONNELL JONES RD | | | |
| | | | | 2.94 | DUN COVE RD | | | |
| | | | | 3.00 | CO 423 LANGDON FARM RD | | | |
| | | | | 3.38 | CO 168 PUNCH POINT RD | | | |
| | | | | 3.71 | CO 445 SHERWOOD RD | | | |
| | | | | 4.06 | SPUR TO MD 840C | | | |
| | | | | 4.10 | CO 89 LOWES WHARF RD | | | |
| | | | | 4.10 | CO 445 SHERWOOD RD | | | |
| | | | | 4.12 | SPUR TO LOWES WHARF RD | | | |
| | | | | 4.17 | ALBIE RD | | | |
| | | | | 6.05 | CO 88 BEECHLEY RD | | | |
| | | | | 6.55 | CO 87 BAY SHORE RD | | | |
| | | | | 6.72 | CO 85 POT PIE RD | | | 2,625 |
| | | | | 6.76 | TYLER LA | | | |
| | | | | 6.83 | CO 202 COOPER LA | | | |
| | | | | 7.69 | WEBLEY LA | | | |
| | | | | 8.02 | CO 443 WALKERS TURN RD | | | 2,325 |

* A,B = UNIMPROVED; C = GRADED & DRAINED; D,E = SOIL, GRAVEL, STONE; F,G = LOW TYPE BITUMINOUS;
H,I = HIGH TYPE BITUMINOUS; J = CONCRETE; K = BRICK; L = BLOCK

STATE HIGHWAY ADMINISTRATION OF MARYLAND
HIGHWAY INFORMATION SERVICES DIVISION
DATA SUPPORT GROUP

STATE HIGHWAY LOCATION REFERENCE

ROUTE NUMBER.....MD 33 CONTINUED
INVENTORY DIRECTION....EAST
NAME: TILGHMAN ISLAND RD

COUNTY -TALBOT
SHA DISTRICT.....2
DATE.....12/31/2001

| SYSTEM | FUNCTIONAL CLASS | HWY TYPE | ACCESS CONTRL | MILEPOINT | MILEPOINT DESCRIPTION | MARKED LANES | SURFACE WIDTH/TYPE* | AADT |
|----------------------|---------------------|-----------|---------------|--------------|--------------------------|--------------|---------------------|--------|
| SECONDARY R | RUR-MAJOR COLLECTOR | UNDIVIDED | NONE | 8.11 CO 84 | NEW RD | 2 | 24I | 2,325 |
| | | | | 8.11 | WADES FARM LA | | | |
| | | | | 8.41 | CONWAY LA | | | |
| | | | | 8.53 CO 154 | WADES POINT RD | | | |
| | | | | 8.78 | SUMMERSET LA | | | |
| NAME: ST MICHAELS RD | | | | 9.07 CO 83 | MACKS LA | | | |
| | | | | 9.56 CO 79 | OLD CLAIBORNE RD | | | |
| | | | | 10.00 CO 440 | CLAIBORNE RD | | | 4,525 |
| | | | | 10.06 CO 442 | CLAIBORNE RD RAMP | | | |
| | | | | 10.10 | EMERSON POINT RD | | | |
| | | | | 10.43 CO 203 | HARRISON CANNERY RD | | | |
| | RUR-MINOR ARTERIAL | | | 10.81 CO 237 | PORTERS CREEK LA | | | 5,425 |
| | | | | 10.81 MD 579 | BOZMAN NEAVITT RD | | | |
| | | | | 11.36 CO 179 | BROAD CREEK RD | | | |
| | | | | 11.55 | MELANIE DR | | | |
| | | | | 12.10 OP 145 | MARTINGHAM DR | | | |
| | | | | 12.28 CO 71 | DEEP WATER POINT RD | | | |
| | | | | 12.50 CO 78 | ROLLES RANGE RD | | | |
| | | | | 12.53 | IN CORP LMTS ST MICHAELS | | | |
| NAME: TALBOT ST | | | | 12.53 | | | | |
| | | | | 12.53 CO 70 | YACHT CLUB RD | | | |
| | | | | 12.73 | SPEED LIMIT 35 MPH | | | |
| | | | | 12.77 MU 305 | PERRY CABIN DR | | | |
| | | | | 12.89 MU 210 | LEE ST | | | |
| | | | | 12.93 | WATKINS LA | | | |
| | | | | 12.97 MU 260 | MICHELL ST | | | |
| | | | | 13.01 MU 375 | TRUSTY ST | | | |
| | | | | 13.10 MU 130 | DODSON AVE | | | |
| | | | | 13.10 | SPEED LIMIT 25 MPH | | | |
| | | | | 13.12 | | 2 | 30I | |
| | | | | 13.16 MU 290 | NORTH ST | | | |
| | | | | 13.20 MU 250 | MILL ST | | | 11,800 |
| | | | | 13.23 MU 60 | CHERRY ST | | | |
| | | | | 13.23 MU 320 | RAILROAD AVE | | | |
| | | | | 13.25 | | 2 | 36I | |
| | | | | 13.30 MU9020 | CARPENTER ALLEY | | | |
| | | | | 13.30 MU 40 | CARPENTER ST | | | |
| | | | | 13.35 MU 390 | WILLOW ST | | | |
| | | | | 13.38 MU 30 | CANTON ST | 2 | 30I | |
| | | | | 13.43 MU 270 | MULBERRY ST | | | |
| | | | | 13.45 MU 170 | GRACE ST | | | |
| | | | | 13.50 MU 360 | THOMPSON ST | | | |

* A,B = UNIMPROVED; C = GRADED & DRAINED; D,E = SOIL, GRAVEL, STONE; F,G = LOW TYPE BITUMINOUS;
H,I = HIGH TYPE BITUMINOUS; J = CONCRETE; K = BRICK; L = BLOCK

STATE HIGHWAY ADMINISTRATION OF MARYLAND
HIGHWAY INFORMATION SERVICES DIVISION
DATA SUPPORT GROUP

STATE HIGHWAY LOCATION REFERENCE

ROUTE NUMBER.....MD 33 CONTINUED
INVENTORY DIRECTION....EAST
NAME: TALBOT ST

COUNTY-TALBOT
SHA DISTRICT.....2
DATE.....12/31 /2001

| SYSTEM | FUNCTIONAL CLASS | HWY TYPE | ACCESS CONTRL | MILEPOINT | MILEPOINT DESCRIPTION | MARKED LANES | SURFACE WIDTH/TYPE* | AADT |
|-------------|--------------------|-----------|---------------|--------------|---------------------------|--------------|---------------------|--------|
| SECONDARY U | RUR-MINOR ARTERIAL | UNDIVIDED | NONE | 13.53 MU 90 | CHESTNUT ST | 2 | 30I | 11,800 |
| | | | | 13.53 MU 90 | W CHESTNUT ST | | | |
| | | | | 13.56 MU9010 | HARRISON ALLEY | | | |
| | | | | 13.59 MU 95 | E CHEW AVE | | | |
| | | | | 13.59 MU 100 | W CHEW AVE | | | |
| | | | | 13.65 MU 240 | MARENGO ST | | | |
| | | | | 13.70 MU 230 | MAPLE AVE E&W | 2 | 34I | |
| | | | | 13.75 MU 10 | BOUNDARY LA | | | |
| | | | | 13.77 MU 340 | SEYMOUR AVE | 2 | 32I | |
| | | | | 13.81 | SPEED LIMIT 30 MPH | | | |
| | | | | 13.86 | | 2 | 24I | |
| | | | | 13.96 | SPENCER AVE | | | |
| | | | | 13.98 | PLUMMER DR | | | |
| | | | | 14.01 | SPEED LIMIT 35 MPH | | | |
| | | | | 14.08 | OUT CORP LMTS ST MICHAELS | | | |
| | | | | 14.08 | | | | |
| | | | | 14.20 CO 357 | WOODSIDE AVE | | | |
| | | | | 14.40 CO 157 | LINCOLN AVE | | | |
| | | | | 14.57 CO 158 | MADISON AVE | | | |
| | | | | 14.74 CO 66 | PEA NECK RD | | | |
| | | | | 14.84 | MILES LA | | | |
| | | | | 14.97 | SPEED LIMIT 50 MPH | | | |
| | | | | 15.03 | KILDEE RD | | | |
| | | | | 15.56 | WALES LA | | | |
| | | | | 15.63 OP 141 | BLUEBERRY ACRES | | | |
| | | | | 16.24 OP 51 | SOLITUDE RD | | | |
| | | | | 16.33 MD 329 | ROYAL OAK RD | | | 14,000 |
| | | | | 16.59 | BEACH AVE | | | |
| | | | | 16.68 | MAIN AVE | | | |
| | | | | 16.78 CO 178 | STATION RD | | | |
| | | | | 16.93 | BEG BR | | | |
| | | | | 16.97 | STRUC #20002 OAK CREEK | | | |
| | | | | 17.01 | END BR | | | |
| | | | | 17.89 | THANKSGIVING RD | | | |
| | | | | 17.98 | SAWYER LA | | | |
| | | | | 18.14 | PENDLETON FARMS LA | | | |
| | | DIVIDED | | 18.32 | | | | |
| | | | | 18.43 CO 255 | ARCADIA SHORES RD | | | |
| | | | | 18.43 MD 329 | ROYAL OAK RD | | | |
| | | UNDIVIDED | | 18.54 | | | | |
| | | | | 18.69 CO 52 | TRAVELERS REST RD | | | |
| | | | | 19.90 CO 359 | AVELEY FARM RD | | | |

R
NAME: ST MICHAELS RD

* A,B = UNIMPROVED; C = GRADED & DRAINED; D,E = SOIL,GRAVEL,STONE; F,G = LOW TYPE BITUMINOUS;
H,I = HIGH TYPE BITUMINOUS; J = CONCRETE; K = BRICK; L = BLOCK

STATE HIGHWAY ADMINISTRATION OF MARYLAND
HIGHWAY INFORMATION SERVICES DIVISION
DATA SUPPORT GROUP

STATE HIGHWAY LOCATION REFERENCE

ROUTE NUMBER.....MD 33 CONTINUED
INVENTORY DIRECTION....EAST
NAME: ST MICHAELS RD

COUNTY-TALBOT
SHA DISTRICT.....2
DATE.....12/31/2001

| SYSTEM | FUNCTIONAL CLASS | HWY TYPE | ACCESS CONTRL | MILEPOINT | MILEPOINT DESCRIPTION | MARKED LANES | SURFACE WIDTH/TYPE* | AADT |
|-------------|--------------------|-----------|---------------|-----------|-----------------------------|--------------|---------------------|--------|
| SECONDARY R | RUR-MINOR ARTERIAL | UNDIVIDED | NONE | 20.00 | CO 143 BLOOMFIELD RD | 2 | 24I | 14,000 |
| | | | | 20.22 | CO 72 DONCASTER RD | | | |
| | | | | 20.76 | CO 240 NORTH BEND RD | | | |
| | | | | 20.91 | SPUR FR MD 370 | | | |
| | | | | 20.93 | OP 26 NO NAME | | | 15,700 |
| | | | | 20.93 | MD 370 UNIONVILLE RD | | | |
| | | | | 20.94 | SPUR TO MD 370 | | | |
| | | | | 21.67 | CO 171 LEEHAVEN RD | | | |
| | | | | 22.26 | IN CORP LMTS EASTON | | | |
| | | | | 22.55 | SPEED LIMIT 30 MPH | | | |
| | | | | 22.63 | SPUR TO MD 322 | | | |
| | | | | 22.63 | SPUR FR MD 322 | | | |
| | URB-OTHER PRIN ART | | | 22.66 | MD 322 EASTON PKWY | | | |
| | | | | 22.66 | STRUC #20026 TANYARD BRANCH | | | |
| | | | | 22.67 | SPUR FR MD 322 | | | |
| | | | | 22.68 | SPUR TO MD 322 | | | |
| | | | | 22.70 | MU1000 THIRD HAVEN HGTS RD | | | |
| | | | | 22.90 | MU 440 HAMMOND ST | | | |
| | | | | 22.93 | MU 899 ST MARKS PL | | | |
| | | | | 22.95 | SPEED LIMIT 25 MPH | | | |
| | | | | 23.00 | | 2 | 26I | |
| | | | | 23.09 | MU1110 N WEST ST | 3 | 36I | |
| | | | | 23.16 | SPUR FR MD 565A | | | |
| | | | | 23.17 | MU1090 N WASHINGTON ST | | | |

ROUTE NUMBER.....US 50
INVENTORY DIRECTION....EAST
NAME: OCEAN GATEWAY

| | | | | | | | | |
|-----------|--------------------|---------|------|------|-------------------------|---|-----|--------|
| PRIMARY R | RUR-OTHER PRIN ART | DIVIDED | NONE | 0.00 | QUEEN ANNES CO/L | 4 | 48I | 32,846 |
| | | | | 0.00 | MD 404 QUEEN ANNES HWY | | | |
| | | | | 0.02 | SPUR TO MD 404 | | | |
| | | | | 0.02 | SPUR FR MD 404 | | | |
| | | | | 0.21 | SPEED LIMIT 55 MPH | | | |
| | | | | 0.58 | MILE MARKER 54.0 | | | |
| | | | | 1.56 | MILE MARKER 55.0 | | | |
| | | | | 1.62 | STRUC #20003 MILL CREEK | | | |
| | | | | 2.31 | MD 662 OLD WYE MILLS RD | | | |
| | | | | 2.57 | MILE MARKER 56.0 | | | |

* A,B = UNIMPROVED; C = GRADED & DRAINED; D,E = SOIL, GRAVEL, STONE; F,G = LOW TYPE BITUMINOUS;
H,I = HIGH TYPE BITUMINOUS; J = CONCRETE; K = BRICK; L = BLOCK

STATE HIGHWAY ADMINISTRATION OF MARYLAND
HIGHWAY INFORMATION SERVICES DIVISION
DATA SUPPORT GROUP

STATE HIGHWAY LOCATION REFERENCE

ROUTE NUMBER.....US 50 CONTINUED
INVENTORY DIRECTION....EAST
NAME: OCEAN GATEWAY

COUNTY-TALBOT
SHA DISTRICT.....2
DATE.....12/31/2001

| SYSTEM | FUNCTIONAL CLASS | HWY TYPE | ACCESS CONTRL | MILEPOINT | MILEPOINT DESCRIPTION | MARKED LANES | SURFACE WIDTH/TYPE* | AADT |
|---------|--------------------|----------|---------------|--------------|--------------------------------|--------------|---------------------|--------|
| PRIMARY | RUR-OTHER PRIN ART | DIVIDED | NONE | 2.77 MD 662B | OLD SKIPTON RD | 4 | 48I | 32,846 |
| | | | | 3.15 CO 27 | SKIPTON LANDING RD | | | |
| | | | | 3.56 | MILE MARKER 57.0 | | | |
| | | | | 3.63 | STRUC #20004 SKIPTON CREEK | | | |
| | | | | 3.97 | STRUC #20005 SKIPTON CREEK | | | |
| | | | | 4.55 | MILE MARKER 58.0 | | | |
| | | | | 4.63 MD 662B | OLD SKIPTON RD | | | |
| | | | | 4.63 MD 662C | LONGWOODS RD | | | |
| | | | | 4.69 | ATR STATION #0022 | | | |
| | | | | 4.85 CO 273 | PROBASCO LNDG RD | | | |
| | | | | 4.85 CO 18 | PLUGGE RD | | | |
| | | | | 5.53 | MILE MARKER 59.0 | | | |
| | | | | 5.89 | STRUC #20006 POTTS MILL CREEK | | | |
| | | | | 5.95 | STRUC #20027X POTTS MILL CREEK | | | |
| | | | | 6.06 CO 26 | RABBIT HILL RD | | | |
| | | | | 6.58 | MILE MARKER 60.0 | | | |
| | | | | 6.62 OP 123 | COLLIER LA | | | |
| | | | | 6.85 CO 60 | HINERS LA | | | |
| | | | | 6.97 | STRUC #20007 POTTS MILL CREEK | | | |
| | | | | 7.01 CO 34 | HINERS LA | | | |
| | | | | 7.53 | MILE MARKER 61.0 | | | |
| | | | | 8.52 | SPUR TO MD 662C | | | |
| | | | | 8.53 | MILE MARKER 62.0 | | | |
| | URB-OTHER PRIN ART | | | 8.72 MD 309 | BLACK DOG ALLEY | | | 40,575 |
| | | | | 8.72 CO 277 | AIRPORT RD | | | |
| | | | | 8.79 | SPUR FR CORDOVA RD | | | |
| | | | | 8.81 CO 332 | CORDOVA RD | | | |
| | | | | 8.89 CO 209 | CLEARVIEW RD | | | |
| | | | | 9.13 OP 206 | REAGAN DR | | | |
| | | | | 9.33 CO 170 | KENNEDY ST WEST | | | |
| | | | | 9.34 CO 266 | E KENNEDY ST | | | |
| | | | | 9.42 | IN CORP LMTS EASTON | | | |
| | | | | 9.50 | MILE MARKER 63.0 | | | |
| | | | | 9.63 MD 322 | EASTON PKWY | | | |
| | | | | 9.63 | SPUR TO MD 322 | | | |
| | | | | 9.66 MD 322 | EASTON PKWY | | | |
| | | | | 9.69 | MD 322 (SB/L) | | | |
| | | | | 9.71 | SPUR FR MD 322 | | | |
| | | | | 10.08 MU 215 | CHAPEL RD | | | |
| | | | | 10.08 CO 14 | CHAPEL RD | | | |
| | | | | 10.49 | SPEED LIMIT 45 MPH | | | |
| | | | | 10.50 | MILE MARKER 64.0 | | | |

* A,B = UNIMPROVED; C = GRADED & DRAINED; D,E = SOIL, GRAVEL, STONE; F,G = LOW TYPE BITUMINOUS;
H,I = HIGH TYPE BITUMINOUS; J = CONCRETE; K = BRICK; L = BLOCK

STATE HIGHWAY ADMINISTRATION OF MARYLAND
HIGHWAY INFORMATION SERVICES DIVISION
DATA SUPPORT GROUP

STATE HIGHWAY LOCATION REFERENCE

ROUTE NUMBER.....US 50 CONTINUED
INVENTORY DIRECTION....EAST
NAME: OCEAN GATEWAY

COUNTY-TALBOT
SHA DISTRICT.....2
DATE.....12/31/2001

| SYSTEM | FUNCTIONAL CLASS | HWY TYPE | ACCESS CONTRL | MILEPOINT | MILEPOINT DESCRIPTION | MARKED LANES | SURFACE WIDTH/TYPE* | AADT |
|---------|--------------------|--------------------|---------------|-----------|-----------------------|---------------------------------|---------------------|--------|
| PRIMARY | U | URB-OTHER PRIN ART | DIVIDED | NONE | 10.98 MU 625 | LOMAX ST | 4 48I | 40,575 |
| | | | | | 11.12 | SPUR FR MD 328 | | |
| | | | | | 11.13 | SPUR TO GOLDSBOROUGH ST | | |
| | | | | | 11.15 MD 328 | MATTHEWSTOWN RD | | 35,475 |
| | | | | | 11.15 MU 430 | GOLDSBOROUGH ST | | |
| | | | | | 11.17 | SPUR FR GOLDSBOROUGH ST | | |
| | | | | | 11.17 | SPUR TO MD 328 | | |
| | | | | | 11.29 MU 50 | ARCADIA ST | | |
| | | | | | 11.47 | SPUR TO MD 331 | | |
| | | | | | 11.47 | SPUR FR MD 331 | | |
| | | | | | 11.47 | MILE MARKER 65.0 | | |
| | | | | | 11.49 MD 331 | DOVER RD | | 37,175 |
| | | | | | 11.50 | SPUR FR MD 331 | | |
| | | | | | 11.50 | SPUR TO MD 331 | | |
| | | | | | 11.65 CO 197 | HEWORTH RD | | |
| | | | | | 11.70 | SPUR TO HIGH ST | | |
| | | | | | 11.72 MU 500 | HIGH ST | | |
| | | | | | 11.72 MU 472 | HAWKS HILL RD | | |
| | | | | | 11.76 MU1004 | THIRD LA | | |
| | | | | | 11.80 MU 472 | HAWKS HILL RD | | |
| | | | | | 11.85 CO 196 | BARTLETT AVE | | |
| | | | | | 12.09 MU 540 | IDLEWILD AVE | | |
| | | | | | 12.21 MU 355 | ERICKSON DR | | |
| | | | | | 12.38 MU 293 | DUTCHMANS LA | | |
| | | | | | 12.43 | SPEED LIMIT 55 MPH | | |
| | | | | | 12.45 | MILE MARKER 66.0 | | |
| | | | | | 12.66 | ENT TO EASTON HIGH SCHOOL | | |
| | | | | | 12.75 MU1005 | THIRD ST | | |
| | | | | | 12.93 | STRUC #20008 PAPERMILL POND | | |
| | | | | | 13.03 CO 200 | GLEN RIDGE RD | | |
| | | | | | 13.18 CO 235 | WOODRIDGE DR | | |
| | | | | | 13.34 MU 515 | HOLLY RD | | |
| | | | | | 13.44 | MILE MARKER 67.0 | | |
| | | | | | 13.73 MD 322A | NO NAME | | |
| | | | | | 13.82 MD 322 | EASTON PKWY | | |
| R | RUR-OTHER PRIN ART | | | | 13.87 | OUT CORP LMTS EASTON | | |
| | | | | | 13.96 | MD 322 (SB/L) | | |
| | | | | | 14.12 CO 100 | SCHWANINGER RD | | |
| | | | | | 14.39 | STRUC #20009 PEACHBLOSSOM CREEK | | |
| | | | | | 14.41 | MILE MARKER 68.0 | | |
| | | | | | 14.65 MD 565 | EASTON TRAPPE RD | | 27,575 |
| | | | | | 14.65 CO 101 | LANDING NECK RD | | |

* A,B = UNIMPROVED; C = GRADED & DRAINED; D,E = SOIL, GRAVEL, STONE; F,G = LOW TYPE BITUMINOUS;
H,I = HIGH TYPE BITUMINOUS; J = CONCRETE; K = BRICK; L = BLOCK

STATE HIGHWAY ADMINISTRATION OF MARYLAND
HIGHWAY INFORMATION SERVICES DIVISION
DATA SUPPORT GROUP

STATE HIGHWAY LOCATION REFERENCE

ROUTE NUMBER.....US 50 CONTINUED
INVENTORY DIRECTION....EAST
NAME: OCEAN GATEWAY

COUNTY-TALBOT
SHA DISTRICT.....2
DATE.....12/31/2001

| SYSTEM | FUNCTIONAL CLASS | HWY TYPE | ACCESS CONTRL | MILEPOINT | MILEPOINT DESCRIPTION | MARKED LANES | SURFACE WIDTH/TYPE* | AADT | |
|---------|------------------|--------------------|---------------|-----------|-----------------------|----------------------------|---------------------|------|--------|
| PRIMARY | R | RUR-OTHER PRIN ART | DIVIDED | NONE | 15.03 | WILLIAMSBURG LA | 4 | 48I | 27,575 |
| | | | | | 15.18 OP 14 | BOH BROOKS RD | | | |
| | | | | | 15.41 | MILE MARKER 69.0 | | | |
| | | | | | 16.40 | MILE MARKER 70.0 | | | |
| | | | | | 16.83 CO 282 | ALMSHOUSE RD | | | |
| | | | | | 16.83 CO 280 | MANADIER RD | | | |
| | | | | | 17.38 | MILE MARKER 71.0 | | | |
| | | | | | 17.42 CO 110 | SANDERSTOWN RD | | | |
| | | | | | 17.42 CO 286 | TARBUTTON MILL RD | | | |
| | | | | | 18.36 | MILE MARKER 72.0 | | | |
| | U | | | | 18.47 | IN CORP LMTS TRAPPE | | | |
| | | | | | 18.47 CO 119 | BACKTOWN RD | | | |
| | | | | | 18.85 | TIMBERWIND LA | | | |
| | | | | | 19.36 CO 288 | PINEY HILL RD | | | |
| | | | | | 19.36 MU 30 | MAPLE AVE | | | |
| | | | | | 19.36 | MILE MARKER 73.0 | | | |
| | | | | | 19.49 MU 10 | GREENFIELD AVE | | | |
| | | | | | 19.68 MU 18 | LAURWAYN DR | | | |
| | | | | | 19.69 MU 40 | MULLIKIN LA | | | |
| | | | | | 19.92 MU 25 | MAIN ST | | | 23,300 |
| | | | | | 19.92 CO 290 | BARBER RD | | | |
| | R | | | | 19.94 | OUT CORP LMTS TRAPPE | | | |
| | | | | | 20.33 | MILE MARKER 74.0 | | | |
| | | | | | 20.56 CO 123 | HOWELL POINT CUTOFF | | | |
| | | | | | 20.95 CO 120 | BEAVER DAM RD | | | |
| | | | | | 21.31 | MILE MARKER 75.0 | | | |
| | | | | | 21.68 | WISE LA | | | |
| | | | | | 22.27 | KENNEDY RD | | | |
| | | | | | 22.30 | MILE MARKER 76.0 | | | |
| | | | | | 22.74 CO 225 | BUCK BRYAN RD | | | |
| | | | | | 22.81 | SPUR TO BUCK BRYAN RD | | | |
| | | | | | 22.98 CO 339 | PORPOISE CREEK RD | | | |
| | | | | | 23.28 | MILE MARKER 77.0 | | | |
| | | | | | 23.70 CO 366 | BOLINGBROKE LA | | | |
| | | | | | 24.24 CO 446 | BOLINGBROKE POINT DR | | | |
| | | | | | 24.24 MD 954A | MARINA RD | | | |
| | | | | | 24.28 | MILE MARKER 78.0 | | | |
| | | | | | 24.42 | BEG BR | 4 | 48J | |
| | | | | | 25.33 | MILE MARKER 79.0 | | | |
| | | | | | 25.45 | STRUC #9021 CHOPTANK RIVER | | | |
| | | | | | 25.45 | DORCHESTER CO/L | | | |

* A,B = UNIMPROVED; C = GRADED & DRAINED; D,E = SOIL, GRAVEL, STONE; F,G = LOW TYPE BITUMINOUS;
H,I = HIGH TYPE BITUMINOUS; J = CONCRETE; K = BRICK; L = BLOCK

STATE HIGHWAY ADMINISTRATION OF MARYLAND
HIGHWAY INFORMATION SERVICES DIVISION
DATA SUPPORT GROUP

STATE HIGHWAY LOCATION REFERENCE

ROUTE NUMBER.....MD 303
INVENTORY DIRECTION...NORTH
NAME: TAPPERS CORNER RD

COUNTY-TALBOT
SHA DISTRICT.....2
DATE.....12/31/2001

| SYSTEM | FUNCTIONAL CLASS | HWY TYPE | ACCESS CONTRL | MILEPOINT | MILEPOINT DESCRIPTION | MARKED LANES | SURFACE WIDTH/TYPE* | AADT |
|--------------------|------------------|-----------|---------------|---------------|-----------------------------|--------------|---------------------|------|
| SECONDARY R | RUR-LOCAL | UNDIVIDED | NONE | 0.00 MD 309 | CORDOVA RD | 2 | 22I | 375 |
| | | | | 0.04 | STRUC #20012 TUCKAHOE CREEK | | | |
| | | | | 0.04 | R/R #MDDE 529 962 E | | | |
| | | | | 0.20 CO 354 | WALLYS WAY | | | |
| | | | | 0.29 | STRUC #20029 TUCKAHOE CREEK | | | |
| | | | | 0.42 CO 5 | DUKES BRIDGE RD | | | |
| | | | | 0.63 CO 13 | VOSHELL RD | | | |
| | | | | 1.39 CO 19 | LEWISTOWN RD | | | 775 |
| NAME: LEWISTOWN RD | | | | 1.39 | | | | |
| | | | | 1.64 OP 119 | TUCKAHOE AVE | | | |
| | | | | 1.68 | SPEED LIMIT 35 MPH | | | |
| | | | | 1.77 | STRUC #20030 TUCKAHOE CREEK | | | |
| | | | | 1.89 | MILL RIDGE RD | | | |
| | | | | 1.93 | SPEED LIMIT 50 MPH | | | |
| | | | | 2.83 CO 1 | BLADES RD E | | | |
| | | | | 3.12 | NORWICH CREEK DR | | | |
| | | | | 3.37 | SPEED LIMIT 35 MPH | | | |
| | | | | 3.54 | STRUC #20010 NORWICH CREEK | | | |
| | | | | 3.58 MD 404AL | TALBOT AVE (AHEAD) | | | |
| | | | | 3.66 MD 404AL | TALBOT AVE (BACK) | | | |
| NAME: MAIN ST | | | | 3.66 | | | | |
| | | | | 3.67 | SPEED LIMIT 25 MPH | | | |
| | | | | 3.69 | | 2 | 20I | |
| | | | | 3.78 | QUEEN ANNES CO/L | | | |

ROUTE NUMBER.....MD 309
INVENTORY DIRECTION...NORTH
NAME: BLACK DOG ALLEY

| | | | | | | | | |
|------------------|---------------------|-----------|------|-------------|---------------------|---|-----|-------|
| SECONDARY R | URB-COLLECTOR | UNDIVIDED | NONE | 0.00 CO 277 | AIRPORT RD (BACK) | 2 | 24I | 5,475 |
| | | | | 0.00 US 50 | OCEAN GATEWAY | | | |
| | | | | 0.11 | SPUR TO CORDOVA RD | | | |
| | RUR-MAJOR COLLECTOR | | | 0.13 CO 332 | CORDOVA RD | | | |
| NAME: CORDOVA RD | | | | 0.13 | | | | |
| | | | | 0.13 CO 28 | BLACK DOG ALLEY | | | |
| | | | | 0.29 | SPEED LIMIT 40 MPH | | | |
| | | | | 0.32 | ENT TO TRAILER PARK | | | |
| | | | | 0.39 OP 17 | TALL OAKS RD | | | |
| | | | | 0.55 | SPEED LIMIT 50 MPH | | | |
| | | | | 1.36 CO 4 | OLD CORDOVA RD | | | |

* A,B = UNIMPROVED; C = GRADED & DRAINED; D,E = SOIL, GRAVEL, STONE; F,G = LOW TYPE BITUMINOUS;
H,I = HIGH TYPE BITUMINOUS; J = CONCRETE; K = BRICK; L = BLOCK

STATE HIGHWAY ADMINISTRATION OF MARYLAND
HIGHWAY INFORMATION SERVICES DIVISION
DATA SUPPORT GROUP

STATE HIGHWAY LOCATION REFERENCE

ROUTE NUMBER.....MD 309 CONTINUED
INVENTORY DIRECTION....NORTH
NAME: CORDOVA RD

COUNTY-TALBOT
SHA DISTRICT.....2
DATE.....12/31/2001

| SYSTEM | FUNCTIONAL CLASS | HWY TYPE | ACCESS CONTRL | MILEPOINT | MILEPOINT DESCRIPTION | MARKED LANES | SURFACE WIDTH/TYPE* | AADT |
|-------------|---------------------|-----------|---------------|---------------|----------------------------|--------------|---------------------|-------|
| SECONDARY R | RUR-MAJOR COLLECTOR | UNDIVIDED | NONE | 1.36 CO 272 | KLONDIKE RD | 2 | 24I | 5,475 |
| | | | | 2.73 CO 26 | RABBIT HILL RD | | | 4,575 |
| | | | | 3.83 CO 17 | THREE BRIDGE BRANCH RD | | | |
| | | | | 4.42 | SPEED LIMIT 40 MPH | | | |
| | | | | 5.17 CO 4 | OLD CORDOVA RD | | | |
| | | | | 5.34 | SPEED LIMIT 30 MPH | | | |
| | | | | 5.67 CO 271 | KITTYS CORNER RD | | | |
| | | | | 5.67 CO 3 | SKIPTON CORDOVA RD | | | |
| | | | | 5.74 CO 180 | WILLIS ST | | | |
| | | | | 6.05 CO 5 | DUKES BRIDGE RD | | | |
| | | | | 6.06 | SPEED LIMIT 40 MPH | | | |
| | | | PART | 6.09 | | | | |
| | | | | 6.16 CO 220 | ASCHEs ACRES RD | | | |
| | | | | 6.23 | SPEED LIMIT 50 MPH | | | |
| | | | | 6.40 CO 2 | CONNOLLY RD | | | |
| | | | | 6.69 MD 303 | OLD CORDOVA RD | | | 4,475 |
| | | | | 8.28 CO 1 | BLADES RD E | | | |
| | | | | 9.18 | STRUC #20024 NORWICH CREEK | | | |
| | | | | 9.22 MD 404AL | MILLSBORO DENTON RD | | | |
| | | | | 9.22 CO 431 | OLD QUEEN ANNE RD | | | |
| | | | | 9.39 | QUEEN ANNES CO/L | | | |

ROUTE NUMBER.....MD 322
INVENTORY DIRECTION....NORTH
NAME: EASTON PKWY

| | | | | | | | | |
|-------------|--------------------|---------|-----------|--------------|------------------------------|---|-----|--------|
| SECONDARY U | URB-OTHER PRIN ART | DIVIDED | PART | 0.00 US 50 | OCEAN GATEWAY | 4 | 48I | 12,750 |
| | | | | 0.08 MD 322A | NO NAME | | | |
| | | | | 0.53 MD 565A | S WASHINGTON ST | 3 | 41I | |
| | | | | 0.53 MU1045 | TRISTAN DR | | | |
| | | | UNDIVIDED | 0.71 | | 2 | 24I | |
| | | | | 0.76 | SPEED LIMIT 50 MPH | | | |
| | | | | 1.04 | STRUC #20027 PAPER MILL POND | | | |
| | | | | 1.59 MD 333 | OXFORD RD/PEACH BLOSSOM RD | | | |
| | | | | 2.10 | STRUC OV TRED AVON RIVER | | | |
| | | | | 2.41 CO 439 | PORT ST | | | 16,050 |
| | | | | 2.41 MD 334 | PORT ST | | | |
| | | | | 2.63 CO 211 | W GLENWOOD AVE | | | |
| | | | | 2.63 MU 420 | GLENWOOD AVE | | | |
| | | | | 2.96 | SPUR TO MD 33 | | | |

* A,B = UNIMPROVED; C = GRADED & DRAINED; D,E = SOIL, GRAVEL, STONE; F,G = LOW TYPE BITUMINOUS;
H,I = HIGH TYPE BITUMINOUS; J = CONCRETE; K = BRICK; L = BLOCK

STATE HIGHWAY ADMINISTRATION OF MARYLAND
HIGHWAY INFORMATION SERVICES DIVISION
DATA SUPPORT GROUP

STATE HIGHWAY LOCATION REFERENCE

ROUTE NUMBER.....MD 322 CONTINUED
INVENTORY DIRECTION....NORTH
NAME: EASTON PKWY

COUNTY-TALBOT
SHA DISTRICT.....2
DATE.....12/31/2001

| SYSTEM | FUNCTIONAL CLASS | HWY TYPE | ACCESS CONTRL | MILEPOINT | MILEPOINT DESCRIPTION | MARKED LANES | SURFACE WIDTH/TYPE* | AADT |
|-------------|--------------------|-----------|---------------|--------------|-----------------------------|--------------|---------------------|--------|
| SECONDARY U | URB-OTHER PRIN ART | UNDIVIDED | PART | 2.96 | SPUR FR MD 33 | 2 | 24I | 16,050 |
| | | | | 2.98 MD 33 | ST MICHAELS RD/BAY ST | | | |
| | | | | 2.98 | STRUC #20026 TANYARD BRANCH | | | |
| | | | | 3.00 | SPUR TO MD 33 | | | |
| | | | | 3.00 | SPUR FR MD 33 | | | |
| | | | | 3.26 MU 650 | MARLBORO RD | | | |
| | | | | 3.81 MU 410 | GLEBE RD | | | 13,250 |
| | | | | 3.81 CO 37 | GLEBE RD | | | |
| | | | | 4.59 | SPUR TO MD 565A | | | |
| | | | | 4.64 MU1090 | N WASHINGTON ST | | | |
| | | | | 4.64 MD 322B | AIRPARK DR | | | |
| | | DIVIDED | | 4.72 | SPUR FR MD 565A | 2 | 27I | |
| | | UNDIVIDED | | 4.83 | | 2 | 24I | |
| | | DIVIDED | | 4.94 | | | | |
| | | | | 4.97 | SPUR TO US 50 | | | |
| | | | | 4.98 | SPUR FR US 50 | | | |
| | | | | 5.03 US 50 | OCEAN GATEWAY | 2 | 30I | |
| | | | | 5.12 US 50 | OCEAN GATEWAY | | | |

ROUTE NUMBER.....MD 322A
INVENTORY DIRECTION....NORTH
NAME: NO NAME

| | | | | | | | | |
|-------------|-----------|-----------|------|-------------|---------------|---|-----|--|
| SECONDARY U | URB-LOCAL | UNDIVIDED | PART | 0.00 US 50 | OCEAN GATEWAY | 1 | 16I | |
| | | | | 0.07 MD 322 | EASTON PKWY | | | |

ROUTE NUMBER.....MD 322B
INVENTORY DIRECTION....WEST
NAME: AIRPARK DR

| | | | | | | | | |
|-------------|-----------|-----------|------|--------------|------------------------|---|-----|--|
| SECONDARY U | URB-LOCAL | UNDIVIDED | NONE | 0.00 MU1090 | N WASHINGTON ST (BACK) | 2 | 36I | |
| | | | | 0.00 MD 322 | EASTON PKWY | | | |
| | | | | 0.03 MD 662C | CENTREVILLE RD | | | |
| | | | | 0.03 MU 25 | AIRPARK DR (AHEAD) | | | |

* A,B = UNIMPROVED; C = GRADED & DRAINED; D,E = SOIL, GRAVEL, STONE; F,G = LOW TYPE BITUMINOUS;
H,I = HIGH TYPE BITUMINOUS; J = CONCRETE; K = BRICK; L = BLOCK

STATE HIGHWAY ADMINISTRATION OF MARYLAND
HIGHWAY INFORMATION SERVICES DIVISION
DATA SUPPORT GROUP

STATE HIGHWAY LOCATION REFERENCE

ROUTE NUMBER.....MD 328
INVENTORY DIRECTION....EAST
NAME: MATTHEWSTOWN RD

COUNTY-TALBOT
SHA DISTRICT.....2
DATE.....12/31/2001

| SYSTEM | FUNCTIONAL CLASS | HWY TYPE | ACCESS CONTRL | MILEPOINT | MILEPOINT DESCRIPTION | MARKED LANES | SURFACE WIDTH/TYPE* | AADT |
|-------------|--------------------|-----------|---------------|-------------|--------------------------------|--------------|---------------------|-------|
| SECONDARY U | URB-OTHER PRIN ART | UNDIVIDED | NONE | 0.00 MU 430 | GOLDSBOROUGH ST (BACK) | 2 | 48I | 9,150 |
| | | | | 0.00 US 50 | OCEAN GATEWAY | | | |
| | | | | 0.01 | SPUR TO US 50 | | | |
| | | | | 0.01 | SPUR FR US 50 | | | |
| | | | | 0.08 | | 2 | 36I | |
| | | | | 0.10 | SPEED LIMIT 30 MPH | | | |
| | | | | 0.13 | | 2 | 22I | |
| | | | | 0.18 CO 297 | ELLIOTT RD | | | |
| | | | | 0.33 | SPEED LIMIT 40 MPH | | | |
| R | | | | 0.45 | OUT CORP LMTS EASTON | | | |
| | | | | 0.49 CO 370 | GANNON CIR | | | |
| U | | | | 0.58 | | | | |
| | | | | 0.63 | IN CORP LMTS EASTON | | | |
| | RUR-MINOR ARTERIAL | | | 0.70 MU 295 | DYOTT CT | | | |
| | | | | 0.70 OP 228 | FISHER RANGE RD | | | |
| | | | | 0.80 | SPEED LIMIT 50 MPH | | | |
| R | | | | 1.05 | OUT CORP LMTS EASTON | | | |
| | | | | 1.46 | BEANS RD | | | |
| | | | | 1.56 CO 263 | SWANN HAVEN RD | | | |
| | | | | 1.64 CO 28 | BLACK DOG ALLEY | | | |
| | | | | 2.10 | WILLOW RD | | | |
| | | | | 2.18 | WHITE LA | | | |
| | | | | 2.32 | STRUC #20013 WOOTENAUX CREEK | | | |
| | | | | 2.94 CO 25 | GANNON RD | | | |
| | | | | 2.94 CO 276 | MULLET BRANCH RD | | | |
| | | | | 4.19 CO 17 | THREE BRIDGE BRANCH RD | | | |
| | | | | 4.84 CO 53 | COUNCELL RD | | | |
| | | | | 5.45 | STRUC #20014 BEAVER DAM BRANCH | | | |
| | | | | 6.34 CO 271 | KITTYS CORNER RD | | | |
| | | | | 6.34 CO 405 | MATHEWS RD | | | |
| | | | | 6.51 CO 19 | LEWISTOWN RD | | | 5,650 |
| | | | | 6.51 CO 274 | KINGSTON LANDING RD | | | |
| | | | | 7.14 CO 32 | TURKEY CREEK RD | | | |
| | | | | 7.32 CO 24 | COLBY RD | | | |
| | | | | 7.99 CO 31 | FOX RD | | | |
| | | | | 8.56 OP 121 | HIGHFIELD RD | | | |
| | | | | 8.70 CO 145 | TUCKAHOE LANDING RD | | | |
| | | | | 8.76 CO 314 | TUCKAHOE RIVER RD | | | |
| | | | | 8.78 | BEG BR | | | |
| | | | | 8.89 | STRUC #5012 TUCKAHOE CREEK | | | |
| | | | | 8.89 | CAROLINE CO/L | | | |

* A,B = UNIMPROVED; C = GRADED & DRAINED; D,E = SOIL, GRAVEL, STONE; F,G = LOW TYPE BITUMINOUS;
H,I = HIGH TYPE BITUMINOUS; J = CONCRETE; K = BRICK; L = BLOCK

STATE HIGHWAY ADMINISTRATION OF MARYLAND
HIGHWAY INFORMATION SERVICES DIVISION
DATA SUPPORT GROUP

STATE HIGHWAY LOCATION REFERENCE

ROUTE NUMBER.....MD 329
INVENTORY DIRECTION....EAST
NAME: ROYAL OAK RD

COUNTY-TALBOT
SHA DISTRICT.....2
DATE.....12/31/2001

| SYSTEM | FUNCTIONAL CLASS | HWY TYPE | ACCESS CONTRL | MILEPOINT | MILEPOINT DESCRIPTION | MARKED LANES | SURFACE WIDTH/TYPE* | AADT |
|-------------|---------------------|-----------|---------------|-------------|---------------------------|--------------|---------------------|-------|
| SECONDARY R | RUR-MINOR COLLECTOR | UNDIVIDED | NONE | 0.00 MD 33 | ST MICHAELS RD | 2 | 24I | 1,675 |
| | | | | 0.05 | SPEED LIMIT 40 MPH | 2 | 20I | |
| | | | | 0.33 | BUSHEY HEATH RD | | | |
| | | | | 0.42 CO 178 | STATION RD | | | |
| | | | | 0.70 CO 65 | MOORES RD | | | |
| | | | | 0.70 | ACORN LA | | | |
| | | | | 0.75 | SPEED LIMIT 30 MPH | | | |
| | | | | 0.86 CO 64 | THORNETON RD | | | |
| | | | | 1.00 | ACORN ALLEY | | | |
| | | | | 1.01 CO 59 | BELLEVUE RD | | | 2,075 |
| | | | | 1.50 CO 56 | SCHOOLHOUSE LA | | | |
| | | | | 1.60 OP 132 | SYCAMORE LA | | | |
| | | | | 1.90 CO 54 | HOPKINS NECK RD | | | 2,275 |
| | | | | 2.09 | LOVES FOLLY RD | | | |
| | | | | 2.12 | SPEED LIMIT 40 MPH | | | |
| | | | | 2.21 | LOVES FOLLY RD | | | |
| | | | | 2.64 CO 29 | RIGBYLOT RD | | | |
| | | | | 3.25 | | 2 | 24I | |
| | | | | 3.29 MD 33 | ST MICHAELS RD | | | |
| | | | | 3.29 CO 255 | ARCADIA SHORES RD (AHEAD) | | | |

ROUTE NUMBER.....MD 331
INVENTORY DIRECTION....NORTH
NAME: DOVER RD

| | | | | | | | | |
|-------------|--------------------|-----------|------|-------------|-----------------------------|---|-----|--------|
| SECONDARY R | RUR-MINOR ARTERIAL | UNDIVIDED | NONE | 0.00 | CAROLINE CO/L | 2 | 24J | 11,550 |
| | | | | 0.00 | STRUC #20023 CHOPTANK RIVER | | | |
| | | | | 0.08 | END BR | 2 | 24I | |
| | | | | 0.42 | SPEED LIMIT 50 MPH | | | |
| | | | | 1.81 CO 28 | BLACK DOG ALLEY | | | |
| | | | | 2.11 CO 96 | DOVER NECK RD | | | |
| | | | | 3.21 | JUNE WAY (PROPOSED) | | | |
| | | | | 3.27 | SPEED LIMIT 40 MPH | | | |
| | | | CTL | 3.37 | | 2 | 28I | |
| | URB-OTHER PRIN ART | | | 3.48 CO 97 | CHILCUTT RD | | | |
| | | | | 3.51 | SPEED LIMIT 30 MPH | | | |
| | | | | 3.52 | IN CORP LMTS EASTON | | | |
| | | | | 3.57 CO 244 | INDUSTRIAL PARK RD | | | |
| | | | | 3.57 MU 990 | TEAL DR | | | |
| | | | | 3.81 CO 297 | ELLIOTT RD | | | |

* A,B = UNIMPROVED; C = GRADED & DRAINED; D,E = SOIL, GRAVEL, STONE; F,G = LOW TYPE BITUMINOUS;
H,I = HIGH TYPE BITUMINOUS; J = CONCRETE; K = BRICK; L = BLOCK

STATE HIGHWAY ADMINISTRATION OF MARYLAND
HIGHWAY INFORMATION SERVICES DIVISION
DATA SUPPORT GROUP

STATE HIGHWAY LOCATION REFERENCE

ROUTE NUMBER.....MD 331 CONTINUED
INVENTORY DIRECTION....NORTH
NAME: DOVER RD

COUNTY-TALBOT
SHA DISTRICT.....2
DATE.....12/31/2001

| SYSTEM | FUNCTIONAL CLASS | HWY TYPE | ACCESS CONTRL | MILEPOINT | MILEPOINT DESCRIPTION | MARKED LANES | SURFACE WIDTH/TYPE* | AADT |
|-------------|--------------------|-----------|---------------|-----------|-------------------------|--------------|---------------------|--------|
| SECONDARY U | URB-OTHER PRIN ART | DIVIDED | NONE | 3.91 | | 3 | 28I | 11,550 |
| | | | | 3.95 | SPUR TO US 50 | | | |
| | | | | 3.95 | SPUR FR US 50 | | | |
| | | UNDIVIDED | | 3.96 | US 50 OCEAN GATEWAY | 2 | 40I | 11,450 |
| | | | | 3.98 | SPUR FR US 50 | | | |
| | | | | 3.98 | SPUR TO US 50 | | | |
| | | | | 4.03 | MU 230 CHOPTANK AVE | | | |
| | | | | 4.03 | MU 790 ORCHARD LA | | | |
| | | | | 4.10 | MU 890 PROSPECT AVE | 2 | 26I | |
| | | | | 4.15 | SPEED LIMIT 25 MPH | | | |
| | | | | 4.17 | MU1030 TRED AVON AVE | | | |
| | | | | 4.18 | DOVERBROOK | | | |
| | | | | 4.22 | | 2 | 30I | |
| | | | | 4.32 | MU 800 PARK ST | | | |
| | | | | 4.36 | MU 570 KEMPS LA | | | |
| | | | | 4.41 | MU 310 EAST AVE | | | |
| | | | | 4.42 | BIKE PATH | | | |
| | | | | 4.43 | MU 830 PENNSYLVANIA AVE | 2 | 27I | |
| | | | | 4.45 | MU9020 KELLEY GIBSON ST | | | |
| | | | | 4.47 | MU 280 DOVER ST | | | |

ROUTE NUMBER.....MD 333
INVENTORY DIRECTION....NORTH
NAME: MORRIS ST

| | | | | | | | | |
|-----------------|---------------------|-----------|------|------|------------------------------|---|-----|-------|
| SECONDARY U | RUR-MAJOR COLLECTOR | UNDIVIDED | NONE | 0.00 | STRUC #20025 TRED AVON RIVER | 2 | 24I | 2,875 |
| | | | | 0.05 | MU 270 STRAND E&W | 2 | 22I | |
| | | | | 0.06 | SPEED LIMIT 25 MPH | | | |
| | | | | 0.16 | MU 280 TILGHMAN ST | | | |
| | | | | 0.26 | MU 340 WILSON ST | | | |
| | | | | 0.29 | | 2 | 23I | |
| | | | | 0.32 | MU 120 MARKET ST | | | |
| | | | | 0.36 | MU 100 HIGH ST | | | |
| | | | | 0.50 | MU 250 SOUTH ST | | | |
| | | | | 0.50 | MU 20 BENONI AVE | | | |
| | | | | 0.56 | MU 60 W DIVISION ST | | | |
| | | | | 0.62 | MU 40 CAROLINE ST | | | |
| NAME: OXFORD RD | | | | 0.63 | MU 180 S MORRIS ST | | | |
| | | | | 0.66 | SPUR FR S MORRIS ST | | | |
| | | | | 0.67 | | 2 | 24I | |

* A,B = UNIMPROVED; C = GRADED & DRAINED; D,E = SOIL, GRAVEL, STONE; F,G = LOW TYPE BITUMINOUS;
H,I = HIGH TYPE BITUMINOUS; J = CONCRETE; K = BRICK; L = BLOCK

STATE HIGHWAY ADMINISTRATION OF MARYLAND
HIGHWAY INFORMATION SERVICES DIVISION
DATA SUPPORT GROUP

STATE HIGHWAY LOCATION REFERENCE

ROUTE NUMBER.....MD 333 CONTINUED
INVENTORY DIRECTION....NORTH
NAME: OXFORD RD

COUNTY -TALBOT
SHA DISTRICT.....2
DATE.....12/31/2001

| SYSTEM | FUNCTIONAL CLASS | HWY TYPE | ACCESS CONTRL | MILEPOINT | MILEPOINT DESCRIPTION | MARKED LANES | SURFACE WIDTH/TYP* | AADT |
|-------------|---------------------|-----------|---------------|-------------|----------------------------------|--------------|--------------------|-------|
| SECONDARY U | RUR-MAJOR COLLECTOR | UNDIVIDED | NONE | 0.77 MU 90 | FIRST ST | 2 | 24I | 2,875 |
| | | | | 0.79 MU 210 | SECOND ST | | | |
| | | | | 0.82 MU 105 | JACKS POINT RD | | | |
| | RUR-MINOR ARTERIAL | | | 0.90 MU 30 | BONFIELD AVE | | | |
| R | | | | 0.94 | OUT CORP LMTS OXFORD | | | |
| | | | | 1.03 | SPEED LIMIT 40 MPH | | | |
| | | | | 1.06 OP 71 | BONFIELD MANOR RD | | | |
| | | | | 1.09 CO 224 | HELPS HALF ACRE RD | | | |
| | | | | 1.22 | SPEED LIMIT 50 MPH | | | |
| | | | | 1.31 CO 190 | BOONE CREEK RD | | | |
| | | | | 1.31 OP 70 | CEMETERY RD | | | |
| | | | | 2.03 | LONG POINT FARM DR | | | |
| | | | | 2.17 OP 30 | SCREAMERSVILLE RD | | | |
| | | | | 2.33 CO 104 | EVERGREEN RD | | | |
| | | | | 2.88 CO 189 | WORLD FARM RD | | | |
| | | | | 3.05 | REED RD | | | |
| | | | | 3.13 | JUDITHS GARDEN RD | | | |
| | | | | 3.26 | ANDERTON RD | | | |
| | | | | 3.62 | WINTERSELL RD | | | |
| | | | | 3.87 CO 260 | SAILORS RETREAT RD | | | |
| | | | | 4.17 | SPUR TO ALMSHOUSE RD | | | |
| | | | | 4.24 CO 103 | OTWELL RD | | | 9,275 |
| | | | | 4.24 CO 282 | ALMSHOUSE RD | | | |
| | | | | 5.05 OP 69 | ARMENTROUT RD | | | |
| | | | | 5.30 CO 105 | SPRING RD | | | |
| | | | | 5.76 | TRIPPE CREEK DR | | | |
| | | | | 5.94 | BEG BR | 2 | 24J | |
| | | | | 5.97 | STRUC #20017 TRIPPE CREEK | | | |
| | | | | 6.00 | END BR | 2 | 24I | |
| | | | | 6.75 CO 254 | COUNTRY CLUB DR | | | |
| | | | | 6.95 CO 102 | BAILEYS NECK RD | | | |
| | | | | 6.95 CO 285 | LLANDAFF RD | | | |
| | | | | 7.19 CO 94 | OLD COUNTRY CLUB RD | | | |
| | | | | 7.25 CO 223 | EDGEMERE RD | | | |
| | | | | 7.31 CO 267 | HOLDEN RD | | | |
| | | | | 7.41 | BEG BR | 2 | 24J | |
| | | | | 7.46 | STRUC #20016 PEACH BLOSSOM CREEK | | | |
| | | | | 7.51 | END BR | 2 | 24I | |
| | | | | 7.61 | PEACH BLOSSOM LA | | | |
| | | | | 7.74 OP 86 | MALLARD LA | | | |
| | | | | 8.00 CO 195 | OAKLANDS RD | | | |
| | | | | 8.00 | COOKS HOPE RD | | | |

* A,B = UNIMPROVED; C = GRADED & DRAINED; D,E = SOIL, GRAVEL, STONE; F,G = LOW TYPE BITUMINOUS;
H,I = HIGH TYPE BITUMINOUS; J = CONCRETE; K = BRICK; L = BLOCK

STATE HIGHWAY ADMINISTRATION OF MARYLAND
HIGHWAY INFORMATION SERVICES DIVISION
DATA SUPPORT GROUP

STATE HIGHWAY LOCATION REFERENCE

ROUTE NUMBER.....MD 333 CONTINUED
INVENTORY DIRECTION....NORTH
NAME: OXFORD RD

COUNTY -TALBOT
SHA DISTRICT.....2
DATE.....12/31/2001

| SYSTEM | FUNCTIONAL CLASS | HWY TYPE | ACCESS CONTRL | MILEPOINT | MILEPOINT DESCRIPTION | MARKED LANES | SURFACE WIDTH/TYP* | AADT |
|------------------------|--------------------|-----------|---------------|-----------|------------------------------|--------------|--------------------|-------|
| SECONDARY R | RUR-MINOR ARTERIAL | UNDIVIDED | NONE | 8.26 | KINGS WOODS DR | 2 | 24I | 9,275 |
| | | | | 8.59 | SPUR FR CEDAR POINT RD | | | |
| | | | | 8.64 | CO 20 CEDAR POINT RD | | | |
| U | URB-OTHER PRIN ART | | | 8.68 | IN CORP LMTS EASTON | | | |
| | | | | 8.68 | CO 93 WAVERLY RD | | | |
| | | | | 8.84 | OP 232 TOUR DR | | | |
| | | | | 9.18 | OP 210 CLUBHOUSE DR | | | |
| | | | | 9.27 | MU 880 POLLYS HILL LA | | | |
| | | | | 9.29 | STRUC #20015 PAPER MILL POND | | | |
| | | | | 9.31 | SPEED LIMIT 30 MPH | | | |
| | URB-MINOR ARTERIAL | | | 9.41 | MD 322 EASTON PKWY | | | |
| NAME: PEACH BLOSSOM RD | | | | 9.41 | | | | |
| | | | | 9.49 | MU 628 LONDONDERRY DR | | | |
| | | | | 9.53 | SPEED LIMIT 25 MPH | | | |
| | | | | 9.60 | ENT EASTON M S | 2 | 42I | |
| | | | | 9.60 | MU 475 HAYWARD AVE | | | |
| | | | | 9.65 | MU 690 MEETING HOUSE LA | | | |
| | | | | 9.69 | MU1040 TRIPPE AVE | | | |
| | | | | 9.73 | MU 821 S PENNSFIELD LA | | | |
| | | | | 9.77 | SPUR TO MD 565A | | | |
| | | | | 9.79 | MU1090 S WASHINGTON ST | | | |
| | | | | 9.79 | MU 470 S HARRISON ST | | | |
| | | | | 9.79 | MU 540 IDLEWILD AVE (AHEAD) | | | |

ROUTE NUMBER.....MD 334
INVENTORY DIRECTION....EAST
NAME: PORT ST

| | | | | | | | | |
|-------------|---------------|-----------|------|------|-----------------------------|---|-----|-------|
| SECONDARY U | URB-COLLECTOR | UNDIVIDED | NONE | 0.42 | CO 439 PORT ST (BACK) | 2 | 20I | 5,100 |
| | | | | 0.42 | MD 322 EASTON PKWY | | | |
| | | | | 0.51 | MU 675 MEADOW DR | | | |
| | | | | 0.55 | SPEED LIMIT 30 MPH | | | |
| | | | | 0.62 | MU 545 JOWITE ST | | | |
| | | | | 0.65 | MU1015 TILE LA | | | |
| | | | | 0.69 | MU 235 CLAY ST | 2 | 36I | |
| | | | | 0.69 | SPEED LIMIT 25 MPH | | | |
| | | | | 0.74 | | 2 | 25I | |
| MUNICIPAL | | | | 0.77 | END STATE MAINTENANCE | | | |
| | | | | 0.77 | BEGIN MUNICIPAL MAINTENANCE | | | |
| | | | | 0.86 | MU9090 PLEASANT ALLEY | | | |

* A,B = UNIMPROVED; C = GRADED & DRAINED; D,E = SOIL, GRAVEL, STONE; F,G = LOW TYPE BITUMINOUS;
H,I = HIGH TYPE BITUMINOUS; J = CONCRETE; K = BRICK; L = BLOCK

STATE HIGHWAY ADMINISTRATION OF MARYLAND
HIGHWAY INFORMATION SERVICES DIVISION
DATA SUPPORT GROUP

STATE HIGHWAY LOCATION REFERENCE

ROUTE NUMBER.....MD 334 CONTINUED
INVENTORY DIRECTION....EAST
NAME: PORT ST

COUNTY-TALBOT
SHA DISTRICT.....2
DATE.....12/31/2001

| SYSTEM | FUNCTIONAL CLASS | HWY TYPE | ACCESS CONTRL | MILEPOINT | MILEPOINT DESCRIPTION | MARKED LANES | SURFACE WIDTH/TYPE* | AADT |
|-------------|------------------|-----------|---------------|-------------|-----------------------|--------------|---------------------|-------|
| MUNICIPAL U | URB-COLLECTOR | UNDIVIDED | NONE | 0.96 MU1110 | S WEST ST | 2 | 25I | 5,100 |
| | | | | 1.03 MU1090 | S WASHINGTON ST | | | |

ROUTE NUMBER.....MD 370
INVENTORY DIRECTION....NORTH
NAME: UNIONVILLE RD

| | | | | | | | | |
|-------------|---------------------|-----------|------|-------------|--------------------------|---|-----|-------|
| SECONDARY R | RUR-MAJOR COLLECTOR | UNDIVIDED | NONE | 0.00 OP 26 | NO NAME (BACK) | 2 | 31I | 3,050 |
| | | | | 0.00 MD 33 | ST MICHAELS RD | | | |
| | | | | 0.02 | SPUR TO MD 33 | 2 | 20I | |
| | | | | 0.02 | SPUR FR MD 33 | | | |
| | | | | 0.08 | SPEED LIMIT 40 MPH | | | |
| | | | | 0.10 CO 37 | GLEBE RD | | | |
| | | | | 0.43 | KEMP RD | | | |
| | | | | 0.55 CO 204 | REST CIR | | | |
| | | | | 0.63 OP 176 | WRIGHTS REST LANE | | | |
| | | | | 0.69 CO 207 | TEAL POINT RD | | | |
| | | | | 0.72 CO 204 | REST CIR | 2 | 22I | |
| | | | | 0.98 | STRUC #20018 MILES RIVER | | | |
| | | | | 1.07 | | 2 | 28I | |
| | | | | 1.26 | FERRY BRIDGE RD | | | |
| | | | | 1.57 CO 51 | MILES RIVER RD | | | |
| | | | | 1.58 CO 45 | UNIONVILLE RD (AHEAD) | | | |

ROUTE NUMBER.....MD 404
INVENTORY DIRECTION....EAST
NAME: QUEEN ANNES HWY

| | | | | | | | | |
|-------------|---------------------|-----------|------|-------------|--------------------|---|-----|--------|
| SECONDARY R | RUR-MINOR COLLECTOR | UNDIVIDED | NONE | 0.00 MD 662 | OLD WYE MILLS RD | 2 | 22I | 625 |
| | | | | 0.09 | SPEED LIMIT 30 MPH | | | |
| | | | | 0.23 | SPEED LIMIT 45 MPH | | | |
| | | | | 0.31 | ALL WAYS INN LA | | | |
| | | | | 0.99 | SPUR TO US 50 | 2 | 29I | |
| | | | | 0.99 | SPUR FR US 50 | | | |
| PRIMARY | RUR-OTHER PRIN ART | | | 1.01 US 50 | OCEAN GATEWAY | 3 | 50I | 10,925 |
| | | | | 1.03 | SPUR FR US 50 | 3 | 34I | |
| | | | | 1.03 | SPUR TO US 50 | | | |
| | | | | 1.07 | ENT TO PARK & RIDE | | | |

* A,B = UNIMPROVED; C = GRADED & DRAINED; D,E = SOIL, GRAVEL, STONE; F,G = LOW TYPE BITUMINOUS;
H,I = HIGH TYPE BITUMINOUS; J = CONCRETE; K = BRICK; L = BLOCK

STATE HIGHWAY ADMINISTRATION OF MARYLAND
HIGHWAY INFORMATION SERVICES DIVISION
DATA SUPPORT GROUP

STATE HIGHWAY LOCATION REFERENCE

ROUTE NUMBER.....MD 404 CONTINUED
INVENTORY DIRECTION....EAST
NAME: QUEEN ANNES HWY

COUNTY-TALBOT
SHA DISTRICT.....2
DATE.....12/31/2001

| SYSTEM | FUNCTIONAL CLASS | HWY TYPE | ACCESS CONTRL | MILEPOINT | MILEPOINT DESCRIPTION | MARKED LANES | SURFACE WIDTH/TYPE* | AADT | |
|---------|------------------|--------------------|---------------|-----------|--------------------------------------|--------------------|---------------------|------|--------|
| PRIMARY | R | RUR-OTHER PRIN ART | UNDIVIDED | NONE | 1.14 | SPEED LIMIT 55 MPH | 3 | 34I | 10,925 |
| | | | | | 1.29 | | 2 | 24I | |
| | | | | 1.45 | CO 6 NEWTOWN RD | | | | |
| | | | | 1.45 | CO 130 OWENS RD (QA CO) | | | | |
| | | | | 2.85 | CO 10 DULIN RD | | | | |
| | | | | 3.25 | CO 305 WILLOUGHBY CANNERY RD (QA CO) | | | | |
| | | | | 3.77 | CO 136 FOX MEADOW RD (QA CO) | | | | |
| | | | | 3.77 | CO 8 CHURCH LA | | | | |
| | | | | 4.68 | CO 2 CONNOLLY RD | | | | 10,100 |
| | | | | 5.66 | STRUC #17043 NORWICH CREEK | | | | |
| | | | | 5.69 | SPUR TO MILLSBORO DENTON RD | | | | |
| | | | | 5.74 | CO 431 OLD QUEEN ANNE RD | | | | |
| | | | | 5.77 | QUEEN ANNES CO/L | | | | |

ROUTE NUMBER.....MD 404AL
INVENTORY DIRECTION....EAST
NAME: MILLSBORO DENTON RD

| | | | | | | | | | |
|-----------|------------|---------------------|-----------|------|------|---------------------------------|---|-----|-------|
| SECONDARY | R | RUR-MINOR COLLECTOR | UNDIVIDED | NONE | 0.00 | CO 431 OLD QUEEN ANNE RD (BACK) | 2 | 22I | 350 |
| | | | | | 0.00 | MD 309 CORDOVA RD | | | |
| | | | | | 0.28 | STRUC #20011 NORWICH CREEK | | | |
| | | | | | 0.29 | R/R #MDDE 502 443 Y | | | |
| | | | | | 0.48 | MD 303 OLD CORDOVA RD | 2 | 20I | 1,525 |
| NAME: | TALBOT AVE | | | | 0.48 | | | | |
| | U | | | | 0.53 | IN CORP LMTS QUEEN ANNE | | | |
| | | | | | 0.56 | MD 303 MAIN ST | 2 | 22I | |
| | | | | | 0.60 | CO 177 CHAIRES ST | | | |
| | | | | | 0.63 | SPEED LIMIT 25 MPH | | | |
| | | | | | 0.64 | MD 518 FIRST ST | | | |
| | | | | | 0.73 | CO 192 CANNERY RD | | | |
| | R | | | | 0.94 | OUT CORP LMTS QUEEN ANNE | | | |
| | | | | | 0.95 | STRUC #5017 TUCKAHOE CREEK | | | |
| | | | | | 0.95 | CAROLINE CO/L | | | |

* A,B = UNIMPROVED; C = GRADED & DRAINED; D,E = SOIL, GRAVEL, STONE; F,G = LOW TYPE BITUMINOUS;
H,I = HIGH TYPE BITUMINOUS; J = CONCRETE; K = BRICK; L = BLOCK

STATE HIGHWAY ADMINISTRATION OF MARYLAND
HIGHWAY INFORMATION SERVICES DIVISION
DATA SUPPORT GROUP

STATE HIGHWAY LOCATION REFERENCE

ROUTE NUMBER.....MD 518
INVENTORY DIRECTION...NORTH
NAME: FIRST ST

COUNTY-TALBOT
SHA DISTRICT.....2
DATE.....12/31/2001

| SYSTEM | FUNCTIONAL CLASS | HWY TYPE | ACCESS CONTRL | MILEPOINT | MILEPOINT DESCRIPTION | MARKED LANES | SURFACE WIDTH/TYPE* | AADT |
|-------------|------------------|-----------|---------------|-----------|-----------------------|--------------|---------------------|------|
| SECONDARY U | RUR-LOCAL | UNDIVIDED | NONE | 0.00 | MD 404AL TALBOT AVE | 2 | 31I | 199 |
| | | | | 0.01 | SPEED LIMIT 30 MPH | | | |
| | | | | 0.06 | CO 166 CHAIRES ALLEY | | | |
| | | | | 0.06 | QUEEN ANNES CO/L | | | |

ROUTE NUMBER.....MD 565
INVENTORY DIRECTION...NORTH
NAME: MAIN ST

| | | | | | | | | |
|-------------|---------------------|-----------|------|------|--------------------------------|---|-----|-------|
| SECONDARY U | RUR-LOCAL | UNDIVIDED | NONE | 0.59 | MU 25 MAIN ST (BACK) | 2 | 24I | 1,150 |
| | | | | 0.59 | MU 30 MAPLE AVE | | | |
| | | | | 0.61 | | 2 | 20I | |
| | | | | 0.73 | OP 186 1ST ST | | | |
| | | | | 0.77 | OP 185 LOCUST ST | | | |
| | | | | 0.92 | SPEED LIMIT 35 MPH | 2 | 22I | |
| | | | | 1.26 | CO 106 WHITE MARSH RD | | | |
| | | | | 1.26 | | | | |
| | | | | 1.26 | OUT CORP LMTS TRAPPE | | | |
| | | | | 1.37 | SPEED LIMIT 45 MPH | | | |
| | | | | 1.66 | CO 119 BACKTOWN RD | | | |
| | | | | 2.66 | CO 110 SANDERSTOWN RD | | | |
| | | | | 3.16 | CO 282 ALMHOUSE RD | | | 1,050 |
| | | | | 3.30 | CO 398 MARLAN DR | | | |
| | | | | 3.74 | CO 398 MARLAN DR | | | |
| | | | | 5.26 | OP 14 BOH BROOKS RD | | | |
| | RUR-MINOR COLLECTOR | | | 5.38 | CO 285 LLANDAFF RD | | | |
| | | | | 5.71 | MD 565B NO NAME | 2 | 36I | |
| | | | | 5.77 | US 50 OCEAN GATEWAY | | | |
| | | | | 5.77 | CO 101 LANDING NECK RD (AHEAD) | | | |

ROUTE NUMBER.....MD 565A
INVENTORY DIRECTION...NORTH
NAME: S WASHINGTON ST

| | | | | | | | | |
|-------------|---------------|-----------|------|------|--------------------------|---|-----|-------|
| SECONDARY U | URB-COLLECTOR | UNDIVIDED | NONE | 0.00 | MU1045 TRISTAN DR (BACK) | 2 | 26I | 1,850 |
| | | | | 0.00 | MD 322 EASTON PKWY | | | |
| | | | | 0.01 | SERVICE RD | | | |
| | | | | 0.07 | SPEED LIMIT 40 MPH | | | |

* A,B = UNIMPROVED; C = GRADED & DRAINED; D,E = SOIL, GRAVEL, STONE; F,G = LOW TYPE BITUMINOUS;
H,I = HIGH TYPE BITUMINOUS; J = CONCRETE; K = BRICK; L = BLOCK

STATE HIGHWAY ADMINISTRATION OF MARYLAND
HIGHWAY INFORMATION SERVICES DIVISION
DATA SUPPORT GROUP

STATE HIGHWAY LOCATION REFERENCE

ROUTE NUMBER.....MD 565A CONTINUED
INVENTORY DIRECTION...NORTH
NAME: S WASHINGTON ST

COUNTY-TALBOT
SHA DISTRICT.....2
DATE.....12/31/2001

| SYSTEM | FUNCTIONAL CLASS | HWY TYPE | ACCESS CONTRL | MILEPOINT | MILEPOINT DESCRIPTION | MARKED LANES | SURFACE WIDTH/TYPE* | AADT |
|-------------|------------------|-----------|---------------|-----------|--------------------------------|--------------|---------------------|-------|
| SECONDARY U | URB-COLLECTOR | UNDIVIDED | NONE | 0.34 | MALLARD RIDGE | 2 | 26I | 1,850 |
| | | | | 0.50 | STRUC #20028 | | | |
| | | | | 0.51 | SPEED LIMIT 40 MPH | | | |
| | | | | 0.55 | | 2 | 22I | |
| | | | | 0.58 | MU 590 LEE TERR | | | |
| | | | | 0.58 | MU1090 S WASHINGTON ST (AHEAD) | | | |

ROUTE NUMBER.....MD 565B
INVENTORY DIRECTION...NORTH
NAME: NO NAME

| | | | | | | | | |
|-------------|-----------|-----------|------|------|-------------------------|---|-----|-----|
| SECONDARY R | RUR-LOCAL | UNDIVIDED | NONE | 0.00 | MD 565 EASTON TRAPPE RD | 2 | 15F | 100 |
| | | | | 0.11 | HONDA HGTS | | | |
| | | | | 0.13 | | 2 | 8F | |
| | | | | 0.18 | ROAD END | | | |

ROUTE NUMBER.....MD 579
INVENTORY DIRECTION...NORTH
NAME: BOZMAN NEAVITT RD

| | | | | | | | | |
|-------------|---------------------|-----------|------|------|-----------------------------|---|-----|-----|
| SECONDARY R | RUR-LOCAL | UNDIVIDED | NONE | 0.49 | CO 210 LONG POINT RD (BACK) | 2 | 18I | 625 |
| | | | | 0.49 | SPEED LIMIT 30 MPH | | | |
| | | | | 0.52 | CO 325 CARROLLTON RD | | | |
| | | | | 0.63 | MASONS AVE | | | |
| | | | | 0.71 | CO 326 THAMERT RD | | | |
| | | | | 0.80 | CO 312 MIDDLE POINT RD | | | |
| | | | | 0.82 | CO 324 DUCK COVE LA | 2 | 20I | |
| | | | | 0.88 | CO 323 BALLS CREEK RD | | | |
| | | | | 0.90 | | 2 | 18I | |
| | RUR-MINOR COLLECTOR | | | 0.97 | CO 92 NEAVITT MANOR RD | | | |
| | | | | 1.18 | SPEED LIMIT 50 MPH | | | |
| | | | | 1.20 | | 2 | 22I | |
| | | | | 1.35 | OP 179 ALMOST NEAVITT RD | | | |
| | | | | 1.37 | OP 180 NO NAME | | | |
| | | | | 1.90 | MILL POINT LA | | | |
| | | | | 2.01 | WELLS POINT LA | | | |
| | | | | 2.75 | FARM HOUSE LN | | | |
| | | | | 2.94 | CO 353 INDIAN POINT RD | | | 825 |

* A,B = UNIMPROVED; C = GRADED & DRAINED; D,E = SOIL, GRAVEL, STONE; F,G = LOW TYPE BITUMINOUS;
H,I = HIGH TYPE BITUMINOUS; J = CONCRETE; K = BRICK; L = BLOCK

STATE HIGHWAY ADMINISTRATION OF MARYLAND
HIGHWAY INFORMATION SERVICES DIVISION
DATA SUPPORT GROUP

STATE HIGHWAY LOCATION REFERENCE

ROUTE NUMBER.....MD 579 CONTINUED
INVENTORY DIRECTION...NORTH
NAME: BOZMAN NEAVITT RD

COUNTY-TALBOT
SHA DISTRICT.....2
DATE.....12/31/2001

| SYSTEM | FUNCTIONAL CLASS | HWY TYPE | ACCESS CONTRL | MILEPOINT | MILEPOINT DESCRIPTION | MARKED LANES | SURFACE WIDTH/TYPE* | AADT |
|-------------|---------------------|-----------|---------------|-----------|---------------------------------|--------------|---------------------|-------|
| SECONDARY R | RUR-MINOR COLLECTOR | UNDIVIDED | NONE | 3.33 | SKIPPERS LA | 2 | 22I | 825 |
| | | | | 3.37 | LEADENHAM COVE RD | | | |
| | | | | 3.46 | CO 74 RIVER RIDGE RD | | | |
| | | | | 3.94 | CO 148 MAY PORT RD | | | 1,825 |
| | | | | 4.09 | SPEED LIMIT 40 MPH | | | |
| | | | | 4.16 | LOSTOCK LA | | | |
| | | | | 4.29 | CO 126 TWIN PINES RD | | | |
| | | | | 4.47 | SPEED LIMIT 30 MPH | | | |
| | | | | 4.61 | CO 174 RUBY HARRISON RD | | | |
| | RUR-MAJOR COLLECTOR | | | 4.65 | CO 73 QUAKER NECK RD | | | |
| | | | | 5.08 | SWAN COVE RD | | | |
| | | | | 5.10 | SPEED LIMIT 50 MPH | | | |
| | | | | 5.75 | SCOTT LA | | | |
| | | | | 7.11 | CO 187 QUAIL RUN RD | | | |
| | | | | 7.84 | MD 33 ST MICHAELS RD | | | |
| | | | | 7.84 | CO 237 PORTERS CREEK LA (AHEAD) | | | |

ROUTE NUMBER.....MD 662
INVENTORY DIRECTION...NORTH
NAME: OLD WYE MILLS RD

| | | | | | | | | |
|-------------|---------------------|-----------|------|------|-------------------------|---|-----|-------|
| SECONDARY R | RUR-LOCAL | UNDIVIDED | NONE | 0.00 | US 50 OCEAN GATEWAY | 2 | 20I | 1,125 |
| | | | | 0.07 | SPEED LIMIT 50 MPH | | | |
| | | | | 0.11 | | 2 | 18I | |
| | | | | 0.76 | STRUC #20020 MILL CREEK | 2 | 20I | |
| | | | | 1.00 | JACKS FIELD RD | | | |
| | | | | 1.00 | BOYD SANCTUARY | | | |
| | | | | 1.36 | CO 11 WYE LNDG LA | | | |
| | | | | 1.82 | SPEED LIMIT 40 MPH | | | |
| | | | | 1.91 | CO 391 DOLVIN CIR | | | |
| | | | | 1.98 | CO 391 DOLVIN CIR | | | |
| | | | | 2.58 | SPEED LIMIT 30 MPH | | | |
| | RUR-MINOR COLLECTOR | | | 2.98 | MD 404 QUEEN ANNES HWY | | | 850 |
| | | | | 3.03 | QUEEN ANNES CO/L | | | |

* A,B = UNIMPROVED; C = GRADED & DRAINED; D,E = SOIL, GRAVEL, STONE; F,G = LOW TYPE BITUMINOUS;
H,I = HIGH TYPE BITUMINOUS; J = CONCRETE; K = BRICK; L = BLOCK

STATE HIGHWAY ADMINISTRATION OF MARYLAND
HIGHWAY INFORMATION SERVICES DIVISION
DATA SUPPORT GROUP

STATE HIGHWAY LOCATION REFERENCE

ROUTE NUMBER.....MD 662B
INVENTORY DIRECTION...NORTH
NAME: OLD SKIPTON RD

COUNTY -TALBOT
SHA DISTRICT.....2
DATE.....12/31/2001

| SYSTEM | FUNCTIONAL CLASS | HWY TYPE | ACCESS CONTRL | MILEPOINT | MILEPOINT DESCRIPTION | MARKED LANES | SURFACE WIDTH/TYPE* | AADT |
|-------------|---------------------|-----------|---------------|--------------|----------------------------|--------------|---------------------|------|
| SECONDARY R | RUR-LOCAL | UNDIVIDED | NONE | 0.00 MD 662C | LONGWOODS RD (BACK) | 2 | 20I | 600 |
| | | | | 0.00 US 50 | OCEAN GATEWAY | | | |
| | | | | 0.09 | SPEED LIMIT 45 MPH | | | |
| | | | | 0.42 CO 388 | DOGWOOD VIEW DR | | | |
| | | | | 0.42 CO 389 | WHITETAIL DR | | | |
| | | | | 0.67 CO 17 | THREE BRIDGE BRANCH RD | | | |
| | | | | 0.69 | STRUC #20021 SKIPTON CREEK | | | |
| | | | | 0.93 | BROOKS LA | | | |
| | | | | 1.72 | SPEED LIMIT 30 MPH | | | |
| | RUR-MINOR COLLECTOR | | | 1.77 CO 27 | SKIPTON LANDING RD | | | |
| | RUR-LOCAL | | | 1.88 CO 3 | SKIPTON CORDOVA RD | | | |
| | | | | 2.15 | | 2 | 22I | |
| | | | | 2.16 US 50 | OCEAN GATEWAY | | | |

ROUTE NUMBER.....MD 662C
INVENTORY DIRECTION...NORTH
NAME: CENTREVILLE RD

| | | | | | | | | |
|--------------------|---------------------|-----------|------|--------------|-------------------------------|---|-----|-------|
| SECONDARY U | URB-LOCAL | UNDIVIDED | NONE | 0.00 | ROAD END | 2 | 36I | 2,200 |
| | | | | 0.02 MU 25 | AIRPARK DR | 2 | 30I | |
| | | | | 0.02 MD 322B | AIRPARK DR | | | |
| | | | | 0.04 | SPEED LIMIT 30 MPH | | | |
| | | | | 0.06 | | 2 | 20H | |
| | | | | 0.33 | | 2 | 24H | |
| | R | | | 0.40 | OUT CORP LMES EASTON | 2 | 30I | |
| | | | | 0.65 CO 170 | KENNEDY ST WEST | 2 | 24H | |
| | | | | 0.86 | | 2 | 24I | |
| | RUR-LOCAL | | | 1.30 CO 277 | AIRPORT RD | | | |
| NAME: LONGWOODS RD | | | | 1.30 | | | | |
| | | | | 1.35 | SPEED LIMIT 50 MPH | | | |
| | | | | 1.50 | SPUR TO US 50 | | | |
| | | | | 1.60 | | 2 | 20I | |
| | | | | 2.35 CO 34 | HINERS LA | | | |
| | | | | 2.59 | CARTERS PLAINS RD | | | |
| | | | | 2.64 CO 35 | HAILEM SCHOOL RD | | | |
| | | | | 3.17 | PLEASANT VALLEY DR (PVT) | | | |
| | | | | 4.05 | STRUC #20022 POTTS MILL CREEK | | | |
| | RUR-MINOR COLLECTOR | | | 4.24 CO 41 | SHARP RD | | | |
| | RUR-LOCAL | | | 4.44 CO 26 | RABBIT HILL RD | | | |
| | | | | 4.71 CO 48 | FOREST LNDG RD | | | |

* A,B = UNIMPROVED; C = GRADED & DRAINED; D,E = SOIL, GRAVEL, STONE; F,G = LOW TYPE BITUMINOUS;
H,I = HIGH TYPE BITUMINOUS; J = CONCRETE; K = BRICK; L = BLOCK

STATE HIGHWAY ADMINISTRATION OF MARYLAND
HIGHWAY INFORMATION SERVICES DIVISION
DATA SUPPORT GROUP

STATE HIGHWAY LOCATION REFERENCE

ROUTE NUMBER.....MD 662C CONTINUED
INVENTORY DIRECTION....NORTH
NAME: LONGWOODS RD

COUNTY -TALBOT
SHA DISTRICT.....2
DATE.....12/31/2001

| SYSTEM | FUNCTIONAL CLASS | HWY TYPE | ACCESS CONTRL | MILEPOINT | MILEPOINT DESCRIPTION | MARKED LANES | SURFACE WIDTH/TYPE* | AADT |
|-------------|------------------|-----------|---------------|-----------|--------------------------------|--------------|---------------------|-------|
| SECONDARY R | RUR-LOCAL | UNDIVIDED | NONE | 4.72 | CO 43 WYE HEIGHTS RD | 2 | 20I | 2,200 |
| | | | | 4.76 | SPUR TO WYE HEIGHTS RD | | | |
| | | | | 4.97 | SPEED LIMIT 40 MPH | | | |
| | | | | 5.48 | SPEED LIMIT 50 MPH | | | |
| | | | | 5.88 | CO 273 PROBASCO LNDG RD | | | |
| | | | | 6.10 | US 50 OCEAN GATEWAY | | | |
| | | | | 6.10 | MD 662B OLD SKIPTON RD (AHEAD) | | | |

ROUTE NUMBER.....MD 954A
INVENTORY DIRECTION....EAST
NAME: MARINA DR

| | | | | | | | | |
|-------------|-----------|-----------|------|------|------------------------------------|---|-----|--|
| SECONDARY R | RUR-LOCAL | UNDIVIDED | NONE | 0.00 | CO 446 BOLINGBROKE POINT DR (BACK) | 2 | 36I | |
| | | | | 0.00 | US 50 OCEAN GATEWAY | | | |
| | | | | 0.07 | | 2 | 24I | |
| | | | | 0.12 | US 954B FERRY POINT DR | | | |
| | | | | 0.17 | US 954C NO NAME | | | |
| | | | | 0.20 | CUL DE SAC | | | |

ROUTE NUMBER.....MD 954B
INVENTORY DIRECTION....EAST
NAME: FERRY POINT DR

| | | | | | | | | |
|-------------|-----------|-----------|------|------|-------------------------------|---|-----|--|
| SECONDARY R | RUR-LOCAL | UNDIVIDED | NONE | 0.00 | MD 954A MARINA DR | 2 | 24I | |
| | | | | 0.05 | OP 233 FERRY POINT DR (AHEAD) | | | |

ROUTE NUMBER.....MD 954C
INVENTORY DIRECTION....EAST
NAME: NO NAME

| | | | | | | | | |
|-------------|-----------|-----------|------|------|-------------------|---|-----|--|
| SECONDARY R | RUR-LOCAL | UNDIVIDED | NONE | 0.00 | MD 954A MARINA DR | 2 | 30F | |
| | | | | 0.02 | ROAD END | | | |

* A,B = UNIMPROVED; C = GRADED & DRAINED; D,E = SOIL, GRAVEL, STONE; F,G = LOW TYPE BITUMINOUS;
H,I = HIGH TYPE BITUMINOUS; J = CONCRETE; K = BRICK; L = BLOCK

