

2001

Calendar Year

HIGHWAY LOCATION REFERENCE

ALL INTERSECTIONS

Data as of December 31, 2001

WASHINGTON

COUNTY

SHA DISTRICT #6

W

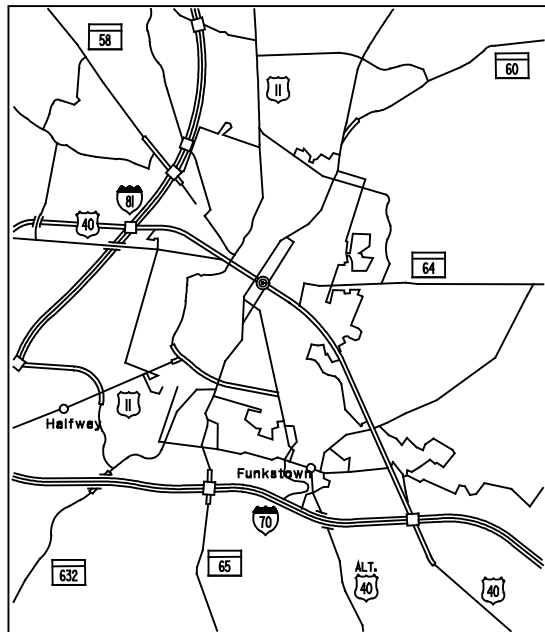
ALLEGANY COUNTY

PENNSYLVANIA





PENNSYLVANIA

FREDERICK COUNTY

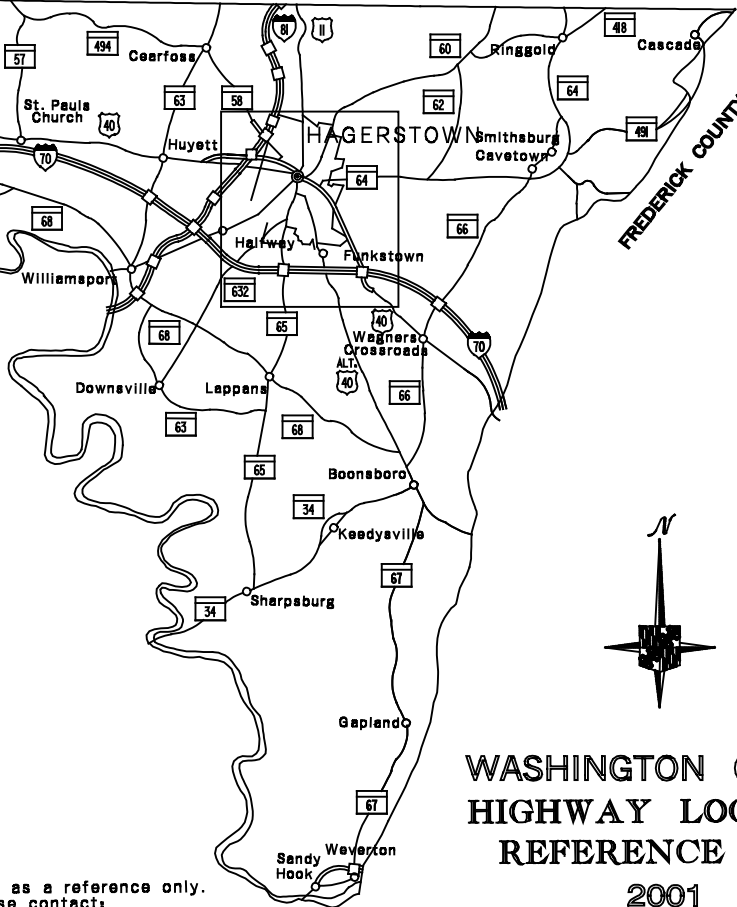
WEST VIRGINIA



HAGERSTOWN

- LEGEND**
-  Multi Lane Divided Highway
Access Fully Controlled
 -  Multi Lane Divided Highway
 -  Undivided Highway
 -  Local Highway

This map is intended for use as a reference only.
 For more detailed maps, please contact:
 Kevin Powers of the
 Highway Information Services Division at:
 410-545-5518 or
 by email to kpowers@sha.state.md.us



**WASHINGTON COUNTY
 HIGHWAY LOCATION
 REFERENCE MAP**

2001

PREPARED BY THE
Maryland Department of Transportation
 STATE HIGHWAY ADMINISTRATION
 HIGHWAY INFORMATION SERVICES DIVISION



ROUTE ALERT LIST

WASHINGTON COUNTY

None

MARYLAND STATE HIGHWAY ADMINISTRATION
HIGHWAY INFORMATION SERVICES DIVISION
STATE MAINTAINED HIGHWAYS ON THE NATIONAL HIGHWAY SYSTEM
AS OF DECEMBER 31, 2001

WASHINGTON COUNTY

ROUTE	BEGIN MILEPOINT	BEGIN DESCRIPTION	END MILEPOINT	END DESCRIPTION
IS 68	0.00	ALLEGANY CO/L	9.04	IS 70 EISENHOWER MEMORIAL HWY (AHEAD)
IS 70	0.00	PENNSYLVANIA ST/L	38.33	FREDERICK CO/L
IS 81	0.00	WEST VIRGINIA ST/L	12.08	PENNSYLVANIA ST/L
US 340	0.00	BEGIN STRUCTURE IN VIRGINIA	2.27	FREDERICK CO/L

STATE HIGHWAY ADMINISTRATION OF MARYLAND
HIGHWAY INFORMATION SERVICES DIVISION
DATA SUPPORT GROUP

STATE HIGHWAY LOCATION REFERENCE

ROUTE NUMBER.....US 11
INVENTORY DIRECTION....NORTH
NAME: POTOMAC ST

COUNTY-WASHINGTON
SHA DISTRICT.....6
DATE.....12/31/2001

SYSTEM	FUNCTIONAL CLASS	HWY TYPE	ACCESS CONTRL	MILEPOINT	MILEPOINT DESCRIPTION	MARKED LANES	SURFACE WIDTH/TYPE*	AADT
SECONDARY R	URB-MINOR ARTERIAL	UNDIVIDED	NONE	0.00	WEST VIRGINIA ST/L	2	30J	7,775
				0.00	BEG BR			
				0.13	SPEED LIMIT 25 MPH			
	U			0.17	IN CORP LMTS WILLIAMSPORT			
				0.31	R/R #CSX 832 398 S			
				0.31	STRUC #21001 POTOMAC RIVER			
MUNICIPAL				0.33	END BR	2	30I	
				0.33	END STATE MAINTENANCE			
				0.33	BEGIN MUNICIPAL MAINTENANCE			
				0.34	SPUR TO COMMERCE ST			
				0.35	MU 60 COMMERCE ST			
				0.36	SPUR FR COMMERCE ST			
				0.39	MU 140 POTOMAC ST	2	50I	
				0.41	MU8090 ALLEY #9			
				0.47	MU8100 ALLEY #10			
				0.49	MU 220 N VERMONT ST			
				0.52	MU8110 ALLEY #11			
				0.60	MU8120 ALLEY #12			
				0.62	MD 68 CONOCOCHHEAGUE ST			
				0.62	MD 63 CONOCOCHHEAGUE ST			
				0.65	MU8130 ALLEY #13			
				0.71	MU8190 ALLEY #19			
				0.72	MU8145 ALLEY #14 (#2)			
				0.75	MU 20 S ARTIZAN ST			23,075
				0.75	MD 63 N ARTIZAN ST			
				0.77	MU8170 ALLEY #17	2	26I	
				0.78	MU 135 PARK RD			
				0.92	CO 504 PEACHTREE LA			
				1.07	MU 200 SPRINGFIELD LA			
				1.08	SPEED LIMIT 35 MPH			
				1.16	CO 500 APPLETREE LA			
		DIVIDED		1.25	MU 55 N CLIFTON DR			
				1.25	MU 50 PEARTREE LA			
				1.33	MU 138 MILESTONE TERR	3	36I	
				1.41		3	37I	
SECONDARY R				1.46	END MUNICIPAL MAINTENANCE			
NAME: VIRGINIA AVE				1.46				
				1.46	BEGIN STATE MAINTENANCE			
				1.46	OUT CORP LMTS WILLIAMSPORT			
				1.47	RP 8106 RAMP 6 FR US 11 TO IS 81			
				1.49		4	48I	

* A,B = UNIMPROVED; C = GRADED & DRAINED; D,E = SOIL, GRAVEL, STONE; F,G = LOW TYPE BITUMINOUS;
H,I = HIGH TYPE BITUMINOUS; J = CONCRETE; K = BRICK; L = BLOCK

STATE HIGHWAY ADMINISTRATION OF MARYLAND
HIGHWAY INFORMATION SERVICES DIVISION
DATA SUPPORT GROUP

STATE HIGHWAY LOCATION REFERENCE

ROUTE NUMBER.....US 11 CONTINUED
INVENTORY DIRECTION....NORTH
NAME: VIRGINIA AVE

COUNTY-WASHINGTON
SHA DISTRICT.....6
DATE.....12/31/2001

SYSTEM	FUNCTIONAL CLASS	HWY TYPE	ACCESS CONTRL	MILEPOINT	MILEPOINT DESCRIPTION	MARKED LANES	SURFACE WIDTH/TYPE*	AADT
SECONDARY R	URB-MINOR ARTERIAL	DIVIDED	NONE	1.51	RP 8108 RAMP 8 FR IS 81 TO US 11	4	48I	23,075
				1.53	RP 8107 RAMP 7 FR US 11 TO RAMP 6			
				1.54	SPEED LIMIT 40 MPH			
				1.60	RP 8105 RAMP 5 FR RAMP 8 TO US 11			
				1.65	BEG BR	4	54I	
	URB-OTHER PRIN ART			1.67	IS 81 MARYLAND VETERANS MEMORIAL HWY			13,775
				1.67	STRUC #21083			
				1.67	EXIT #2			
				1.71	END BR			
				1.73	RP 8103 RAMP 3 FR US 11 TO IS 81	4	48I	
				1.83	RP 8101 RAMP 1 FR RAMP 4 TO US 11			
				1.86	RP 8102 RAMP 2 FR US 11 TO IS 81			
				1.89	RP 8104 RAMP 4 FR IS 81 TO US 11			
				2.00	CO 681 BROOKMEADE DR	2	36I	
				2.05		2	28I	
				2.10	CO 793 HOFFMAN DR			
				2.11	CO 667 GOVERNOR LANE BLVD			
				2.12	SPUR FR GOVERNOR LANE BLVD			
		UNDIVIDED		2.14		2	24I	
				2.35	CO 794 TAMMANY LA			
				2.35	CO 495 VAN LEAR DR			
				2.39	CO 493 TAMMANY LA			
				2.55	CO 490 DONELSON DR			
				2.65	CO 710 ARCHER LA			
				2.72	CO 711 WILCOX DR			
				2.81	CO 791 HAMPTON RD			
				2.81	CO1295 ANDERSON DR			
				2.88	IS 70 EISENHOWER MEMORIAL HWY			
				2.88	STRUC #21112			
				3.20	CO 487 HICKORY SCHOOL RD			
				3.30	SPEED LIMIT 30 MPH			
				3.43	CO 486 BECKLEY RD			
				3.45	R/R #CR 534 903 M			
				3.49	CO 453 BOWER AVE			
				3.57	CO 454 DECKER AVE			
				3.61	CO 839 MASSEY BLVD			
				3.79	CO 456 COFFMAN AVE			
				3.84	CO 471 NURSERY RD			
				3.88	CO 458 ROESSNER AVE			
				3.89	CO 437 LEXINGTON AVE			
				3.98	CO 443 LINCOLN AVE			
				4.06	CO 859 CEMETERY LA			

* A,B = UNIMPROVED; C = GRADED & DRAINED; D,E = SOIL, GRAVEL, STONE; F,G = LOW TYPE BITUMINOUS;
H,I = HIGH TYPE BITUMINOUS; J = CONCRETE; K = BRICK; L = BLOCK

STATE HIGHWAY ADMINISTRATION OF MARYLAND
HIGHWAY INFORMATION SERVICES DIVISION
DATA SUPPORT GROUP

STATE HIGHWAY LOCATION REFERENCE

ROUTE NUMBER.....US 11 CONTINUED
INVENTORY DIRECTION....NORTH
NAME: VIRGINIA AVE

COUNTY-WASHINGTON
SHA DISTRICT.....6
DATE.....12/31/2001

SYSTEM	FUNCTIONAL CLASS	HWY TYPE	ACCESS CONTRL	MILEPOINT	MILEPOINT DESCRIPTION	MARKED LANES	SURFACE WIDTH/TYPE*	AADT
SECONDARY R	URB-OTHER PRIN ART	UNDIVIDED	NONE	4.06	CO 442 ACME RD	2	24I	13,775
		CTL		4.25	CO 790 OAK RIDGE DR			
				4.25	CO 431 MARBERN RD			
				4.42	CO 666 HALFWAY BLVD			
				4.47	SPUR TO HALFWAY BLVD			
				4.49	CO 429 GLENSIDE AVE			
		UNDIVIDED		4.58	CO 420 GREENBERRY RD			
				4.66	AMBER DR			
				4.70	CO 419 ENGLEWOOD RD			
				4.80	CO 418 LINWOOD AVE			
				4.89	CO 417 HARWOOD RD			
				4.99	CO 415 ELMWOOD RD			
				5.09	CO 414 ARMSTRONG AVE			
U				5.17	IN CORP LMTS HAGERSTOWN			
				5.20	MU1520 MARION ST			
				5.29	MU1710 MOLLER AVE			
				5.32	MU7160 ALLEY #216	3	38I	
				5.38	MU7170 ALLEY #217			
MUNICIPAL				5.40	MU1780 NOLAND DR			
				5.40	END STATE MAINTENANCE			
				5.40	BEGIN MUNICIPAL MAINTENANCE			
				5.44	MU2240 SNYDER AVE	4	48I	
		DIVIDED		5.47				
				5.56	R/R #NW 469 311 A			
				5.56	STRUC #WH023			
				5.58	SPUR TO BURHANS BLVD			
	URB-MINOR ARTERIAL			5.61	MU2430 VIRGINIA AVE			
NAME: BURHANS BLVD				5.61				
				5.61	MU2600 WILSON BLVD			
				5.68	STRUC #WH024			
		UNDIVIDED		5.75	MU 301 OLD BURHANS BLVD	2	34I	
				5.82	MU2220 SHERMAN AVE	3	48I	
				6.02		2	34I	
				6.10	R/R #CR 534 899 A			
				6.10	STRUC #WH021			
				6.30	R/R #CR 534 898 T			
				6.30	STRUC #WH022			
				6.39	MU2547 WESEL BLVD			
				6.49	MU 450 CLAIR ST	2	27I	
				6.59	MU 390 CENTER ST			
				6.70	MU 420 CHASE ST			
				6.73	SPUR FR RIDGE ST			

* A,B = UNIMPROVED; C = GRADED & DRAINED; D,E = SOIL, GRAVEL, STONE; F,G = LOW TYPE BITUMINOUS;
H,I = HIGH TYPE BITUMINOUS; J = CONCRETE; K = BRICK; L = BLOCK

STATE HIGHWAY ADMINISTRATION OF MARYLAND
HIGHWAY INFORMATION SERVICES DIVISION
DATA SUPPORT GROUP

STATE HIGHWAY LOCATION REFERENCE

ROUTE NUMBER.....US 11 CONTINUED
INVENTORY DIRECTION....NORTH
NAME: BURHANS BLVD

COUNTY-WASHINGTON
SHA DISTRICT.....6
DATE.....12/31/2001

SYSTEM	FUNCTIONAL CLASS	HWY TYPE	ACCESS CONTRL	MILEPOINT	MILEPOINT DESCRIPTION	MARKED LANES	SURFACE WIDTH/TYPE*	AADT
MUNICIPAL U	URB-MINOR ARTERIAL	UNDIVIDED	NONE	6.75 MU2120	RIDGE ST	2	27I	13,775
		DIVIDED		6.78 MU 720	R/R #CSX 832 385 R	2	26I	
		UNDIVIDED		6.84 MU1340	ELGIN BLVD	4	48I	
				6.88	LANVALE ST			
				6.90	KUSHMANS ALLEY			
				6.91 MU 740	SPEED LIMIT 25 MPH			
				6.98 MU1460	ELIZABETH ST			
				7.21 MU 30	MADISON AVE			
				7.27 US 40	W ANTIETAM ST			
				7.32 MU2490	WASHINGTON AVE/WASHINGTON ST			
				7.37	WAREHAM PL			
				7.40 MU5320	US 40 (WB/L) FRANKLIN ST			16,275
				7.42 MU 910	ALLEY #32			
				7.45 MU5460	GEORGE ST			
				7.46	ALLEY #46			
				7.48 MU 440	SPUR FR CHURCH ST	2	58I	
				7.48 MU2200	CHURCH ST			
				7.55 MU 540	SALEM AVE			
				7.59	COOK ST			
				7.61 MU1630	SPEED LIMIT 30 MPH	2	24I	
				7.78	MECHANIC ST			
				7.78	R/R #CR 534 892 C			
				7.80	STRUC #WH051	2	28I	
				8.04		2	34I	
				8.16 MU1690	MITCHELL AVE			
				8.16 MU1930	PARK LA			
				8.28 MU1050	HILLCREST AVE			
	URB-OTHER PRIN ART			8.31 MU1960	PENNSYLVANIA AVE	2	50I	
NAME: PENNSYLVANIA AVE				8.31				
		DIVIDED		8.41 MU1180	W IRVIN AVE	2	52I	
				8.56		2	34I	
				8.64 MU 120	BEECHWOOD DR	2	36I	
		UNDIVIDED		8.73		2	56I	
				8.78 MU 790	FAIRVIEW RD			
SECONDARY				8.81	END MUNICIPAL MAINTENANCE			
				8.81	BEGIN STATE MAINTENANCE			
				8.85	SPEED LIMIT 35 MPH			
				8.87 MU1000	HAVEN RD			
	R	CTL		8.89	OUT CORP LMTS HAGERSTOWN	2	24I	
NAME: MIDDLEBURG PIKE				8.89				
				9.07	SPUR TO NORTHERN AVE			

* A,B = UNIMPROVED; C = GRADED & DRAINED; D,E = SOIL, GRAVEL, STONE; F,G = LOW TYPE BITUMINOUS;
H,I = HIGH TYPE BITUMINOUS; J = CONCRETE; K = BRICK; L = BLOCK

STATE HIGHWAY ADMINISTRATION OF MARYLAND
HIGHWAY INFORMATION SERVICES DIVISION
DATA SUPPORT GROUP

STATE HIGHWAY LOCATION REFERENCE

ROUTE NUMBER.....US 11 CONTINUED
INVENTORY DIRECTION...NORTH
NAME: MIDDLEBURG PIKE

COUNTY -WASHINGTON
SHA DISTRICT.....6
DATE.....12/31/2001

SYSTEM	FUNCTIONAL CLASS	HWY TYPE	ACCESS CONTRL	MILEPOINT	MILEPOINT DESCRIPTION	MARKED LANES	SURFACE WIDTH/TYPE*	AADT
SECONDARY R	URB-OTHER PRIN ART	CTL	NONE	9.10 MU1810	NORTHERN AVE	2	24I	16,275
				9.12	SPUR FR NORTHERN AVE			
				9.26 CO 192	CRESTWOOD DR			
				9.29 CO 207	CROFTON RD			
				9.35 OP 42	NO NAME			
				9.51	SPUR TO CLUB RD			
				9.53 CO 201	CLUB RD			
				10.07 CO1135	NORTH POINTE DR			
				10.15 CO 161	APRIL ST			
		UNDIVIDED		10.23 CO 146	MAUGANS AVE			14,375
				10.23 CO 179	LONGMEADOW RD			
				10.42	SPEED LIMIT 40 MPH			
				10.43 CO 162	ORCHARD HILLS PKWY			
				10.57 OP 397	CAROLYN ST			
				10.58 OP 96	NO NAME			
				10.60 OP 398	NORTHAVEN ST			
				10.69 OP 396	AMANDA LA			
				10.80 OP 102	NO NAME			
				10.85 CO 648	NORTHRIDGE DR			
		CTL		10.88				
				11.04 CO1302	MESA TERR			
				11.23 CO1303	DILLER DR			
		UNDIVIDED		11.33				
				11.36 CO 168	SHOWALTER RD			
				11.37 CO 140	SHOWALTER RD			7,275
				11.37 OP 282	ACCESS TO FORTNEY DR			
				11.45 CO 170	BASORE DR			
				11.45 OP 281	FORTNEY DR			
				11.86 CO 171	AIRVIEW RD			
				12.06 CO 855	BYERS RD			
				12.19 CO 173	JARKEY DR			
				12.19 CO 820	INDUSTRY DR			
				12.30 CO 173	JARKEY DR			
				12.30	SPEED LIMIT 35 MPH			
				12.44	SPUR TO INDUSTRY LA			
				12.46 CO 820	INDUSTRY DR			
				12.46 CO1022	HENSON BLVD			
				12.47	SPUR FR INDUSTRY LA			
				12.65	SPUR FR BREEZE HILL DR			
				12.66 CO1030	BREEZE HILL DR			
				12.83	PENNSYLVANIA ST/L			

* A,B = UNIMPROVED; C = GRADED & DRAINED; D,E = SOIL, GRAVEL, STONE; F,G = LOW TYPE BITUMINOUS;
H,I = HIGH TYPE BITUMINOUS; J = CONCRETE; K = BRICK; L = BLOCK

STATE HIGHWAY ADMINISTRATION OF MARYLAND
HIGHWAY INFORMATION SERVICES DIVISION
DATA SUPPORT GROUP

STATE HIGHWAY LOCATION REFERENCE

ROUTE NUMBER.....MD 34
INVENTORY DIRECTION....EAST
NAME: SHEPHERDSTOWN PIKE

COUNTY-WASHINGTON
SHA DISTRICT.....6
DATE.....12/31/2001

SYSTEM	FUNCTIONAL CLASS	HWY TYPE	ACCESS CONTRL	MILEPOINT	MILEPOINT DESCRIPTION	MARKED LANES	SURFACE WIDTH/TYPE*	AADT
SECONDARY R	RUR-MINOR ARTERIAL	UNDIVIDED	NONE	0.00	BEGIN STRUCTURE IN WEST VIRGINIA	2	24I	6,200
				0.01	WEST VIRGINIA ST/L			
				0.01	WASHINGTON CO LINE			
				0.10	STRUC #21002 POTOMAC RIVER			
				0.20	END BR	2	20I	
				0.36	SPEED LIMIT 50 MPH			
				0.38	CO 579 CANAL RD	2	23I	
				0.61		2	24I	
				1.45	OP 179 NO NAME			
				1.56	R/R #NW 469 339 R			
				1.80	OP 179 NO NAME			
				2.15	SPEED LIMIT 30 MPH			
	U			2.48	IN CORP LMTS SHARPSBURG			
				2.55	RANCH LA			
				2.57	SPEED LIMIT 25 MPH			
				2.63	CO 920 GEN ROBERT E LEE DR			
				2.94		2	40I	
NAME: W MAIN ST				3.05	MU8090 ALLEY #9			
				3.10	MU 110 POTOMAC ST N & S	2	36I	
				3.19	MU8070 ALLEY #7			
				3.27	MU 50 HALL ST N & S			
				3.35	MU8060 ALLEY #6			
				3.40		2	40I	
NAME: E MAIN ST				3.42	MU 90 N MECHANIC ST			
				3.42	MU 100 S MECHANIC ST			
				3.45	MU8150 ALLEY #15			
				3.48	MU8140 ALLEY #14			
				3.49	MU8050 ALLEY #5			
				3.57	MD 65 N CHURCH ST			5,000
				3.57	MU 30 S CHURCH ST			
				3.64	MU8020 ALLEY #2	2	38I	
				3.70	MU8170 ALLEY #1 A			
				3.72		2	40I	
				3.77	MU8160 TRUMAN LA			
				3.87		2	24I	
				3.90	OUT CORP LMTS SHARPSBURG			
NAME: SHEPHERDSTOWN PIKE				3.90				
				3.95	SPEED LIMIT 35 MPH			
				4.16	GV 17 RICHARDSON AVE			
				4.16	GV 29 RODMAN AVE			
				4.24	SPEED LIMIT 50 MPH			
				4.35	CO 996 NO NAME			

* A,B = UNIMPROVED; C = GRADED & DRAINED; D,E = SOIL, GRAVEL, STONE; F,G = LOW TYPE BITUMINOUS;
H,I = HIGH TYPE BITUMINOUS; J = CONCRETE; K = BRICK; L = BLOCK

STATE HIGHWAY ADMINISTRATION OF MARYLAND
HIGHWAY INFORMATION SERVICES DIVISION
DATA SUPPORT GROUP

STATE HIGHWAY LOCATION REFERENCE

ROUTE NUMBER.....MD 34 CONTINUED
INVENTORY DIRECTION....EAST
NAME: SHEPHERDSTOWN PIKE

COUNTY-WASHINGTON
SHA DISTRICT.....6
DATE.....12/31/2001

SYSTEM	FUNCTIONAL CLASS	HWY TYPE	ACCESS CONTRL	MILEPOINT	MILEPOINT DESCRIPTION	MARKED LANES	SURFACE WIDTH/TYPE*	AADT
SECONDARY R	RUR-MINOR ARTERIAL	UNDIVIDED	NONE	4.47	SPUR FR CO 996	2	24I	5,000
				4.75	BEG BR			
				4.77	STRUC #21003 ANTIETAM CREEK			
				4.80	END BR			
				5.04	CO 588 PORTERSTOWN RD			
				6.04	CO1011 PLANTERS LA			
U				6.39	IN CORP LMTS KEEDYSVILLE			
				6.39	MD 845A S MAIN ST			
				6.39	CO 565 KEEDYSVILLE RD			
				6.58	STRUC #21050 LITTLE ANTIETAM CREEK			
				6.78	MU 30 COFFMAN FARMS RD			
				7.41	MU 120 TAYLOR DR			
				7.61	MD 845A KEEDY DR			
R				7.66	OUT CORP LMTS KEEDYSVILLE			
				7.99	CO 545 WHEELER RD			
				8.01	HUFFER LA			
				8.55	STRUC #21044 LITTLE ANTIETAM CREEK			
				8.92	CO 543 MONROE RD			6,000
				9.00	SPEED LIMIT 40 MPH			
U				9.03	IN CORP LMTS BOONSBORO			
NAME: POTOMAC ST				9.03				
				9.21	MU 35 CHESTNUT AVE			
				9.25	STRUC #21005 BEAVER CREEK			
				9.46	CO 597 KING RD			
				9.50	SPEED LIMIT 25 MPH	2	27I	
				9.56	MU 85 MONUMENT DR	2	28I	
				9.62	MU8110 ALLEY #11			
				9.66	MU8170 SINNISEN DR	2	20I	
				9.72	MU8120 ALLEY #12			
				9.80	MU 120 PARK DR			
				9.84	MU 20 CEMETERY LA			
				9.87		2	29I	
				9.89	MU 140 PARK LA			
				9.89	MU8080 REEDERS ALLEY			
				9.95	US 40AL MAIN ST N&S			
				9.95	MU 160 ST PAUL ST (AHEAD)			

* A,B = UNIMPROVED; C = GRADED & DRAINED; D,E = SOIL, GRAVEL, STONE; F,G = LOW TYPE BITUMINOUS;
H,I = HIGH TYPE BITUMINOUS; J = CONCRETE; K = BRICK; L = BLOCK

STATE HIGHWAY ADMINISTRATION OF MARYLAND
HIGHWAY INFORMATION SERVICES DIVISION
DATA SUPPORT GROUP

STATE HIGHWAY LOCATION REFERENCE

ROUTE NUMBER.....MD 34A
INVENTORY DIRECTION...NORTH
NAME: N. MAIN ST

COUNTY-WASHINGTON
SHA DISTRICT.....6
DATE.....12/31/2001

SYSTEM	FUNCTIONAL CLASS	HWY TYPE	ACCESS CONTRL	MILEPOINT	MILEPOINT DESCRIPTION	MARKED LANES	SURFACE WIDTH/TYPE*	AADT
SECONDARY U	RUR-LOCAL	UNDIVIDED	NONE	0.00 MD 845A	KEEDY DR/N MAIN ST	2	20I	
R				0.10	OUT CORP LMTS KEEDYSVILLE			
				0.13	ROAD END			

ROUTE NUMBER.....US 40
INVENTORY DIRECTION...EAST
NAME: NATIONAL PIKE

				0.00	ALLEGANY CO/L			
				0.00	BEGIN IS 68			
				9.04	END IS 68			
				9.04	IS 70 EISENHOWER MEMORIAL HWY (AHEAD)			
SECONDARY	RUR-MAJOR COLLECTOR	DIVIDED	NONE	17.20	IS 70 EISENHOWER MEMORIAL HWY (BACK)	3	40I	1,375
				17.20	EXIT #9			
				17.40	BEG BR	3	44I	
				17.43	IS 70 EISENHOWER MEMORIAL HWY			
				17.43	STRUC #21093			
				17.45	END BR			
				17.46	SPUR TO US 40 (WB/L)			
		UNDIVIDED		17.51	US 40 (WB/L)	2	22I	
				17.63	SPEED LIMIT 50 MPH			
				17.65	CO 966 MILE MARKER LA			
				17.66	BEG BR			
				17.69	STRUC #21010 LICKING CREEK			
				17.72	END BR			
				18.02	CO 53 LICKING CREEK RD			
				19.33	SPUR TO ERNSTVILLE RD			
				19.35	CO 64 ERNSTVILLE RD	2	24I	
				20.15	CO1185 BIG POOL RD			1,775
				20.28	CO 48 INDIAN SPRINGS RD			
				20.87		3	36I	
				21.19	CO 60 FUNKHOUSER RD			
				21.31	CO 70 COVE RD			
				22.05		3	48I	
				22.22		3	36I	
				22.80	CO 102 ORE BANK RD			
				22.86	FORREST HILL RD			
				22.97	BAKERS LA			
				23.23	OP 12 NO NAME			
				23.34		2	24I	

* A,B = UNIMPROVED; C = GRADED & DRAINED; D,E = SOIL, GRAVEL, STONE; F,G = LOW TYPE BITUMINOUS;
H,I = HIGH TYPE BITUMINOUS; J = CONCRETE; K = BRICK; L = BLOCK

STATE HIGHWAY ADMINISTRATION OF MARYLAND
HIGHWAY INFORMATION SERVICES DIVISION
DATA SUPPORT GROUP

STATE HIGHWAY LOCATION REFERENCE

ROUTE NUMBER.....US 40 CONTINUED
INVENTORY DIRECTION....EAST
NAME: NATIONAL PIKE

COUNTY-WASHINGTON
SHA DISTRICT.....6
DATE.....12/31/2001

SYSTEM	FUNCTIONAL CLASS	HWY TYPE	ACCESS CONTRL	MILEPOINT	MILEPOINT DESCRIPTION	MARKED LANES	SURFACE WIDTH/TYPE*	AADT
SECONDARY R	RUR-MAJOR COLLECTOR	UNDIVIDED	NONE	23.90	SPEED LIMIT 25 MPH	2	24I	1,775
				24.15	CO 75 BOYD RD			
				24.21	CO 112 NESBIT AVE			
				24.22	CO 756 BROADFORDING RD			
				24.30	IN CORP LMTS CLEAR SPRING			
				24.30	MU 100 S HAWBAKER CIR			
				24.31	MU 50 N HAWBAKER CIR	2	22I	
				24.42	MU 10 MARTIN ST			
				24.60	MD 68 S MILL ST			4,275
				24.60	MU 30 MILL ST			
				24.62	SPUR FR MD 68			
				24.71	MU 100 S HAWBAKER CIR			
				24.72	OUT CORP LMTS CLEAR SPRING	2	23I	
				24.72	MU 50 N HAWBAKER CIR			
				24.90	SPEED LIMIT 50 MPH			
				25.00		2	24I	
				25.13	TRINITY CHURCH DR			
				25.88	STRUC #21011 CONOCOCHIEAGUE CREEK			
				26.03	CO 819 COHILL RD			
				26.03	CO 818 ASHTON RD			
				26.20	OP 13 SHADY BOWER LA			
				26.72	CO1264 GARROW DR			
				26.92	CO 104 KNEPPER RD			
				27.00	MD 57 ST PAUL RD			11,975
				27.10	CO 88 ST PAUL RD			
				27.58	SPARROW LA			
				27.62	CLEARBROOK LA			
				27.73	CO 80 SPICKLER RD			
				28.65	CO 86 RUFUS WILSON RD			
				28.79	CO 758 CEDAR RIDGE RD			
				28.79	CO 81 ROCKDALE RD			
				28.87	CO 84 INDEPENDENCE RD			
				28.88	BEG BR			
				28.92	STRUC #21012 CONOCOCHIEAGUE CREEK			
				28.96	END BR			
				29.00	CO 107 GATEWAY AVE			
				29.04	SPUR TO STONE BRIDGE DR			
				29.09	CO 106 STONE BRIDGE DR			
				29.20	CO 108 BLOYERS AVE			
				29.49	CO 111 WALNUT POINT WEST			

* A,B = UNIMPROVED; C = GRADED & DRAINED; D,E = SOIL, GRAVEL, STONE; F,G = LOW TYPE BITUMINOUS;
H,I = HIGH TYPE BITUMINOUS; J = CONCRETE; K = BRICK; L = BLOCK

STATE HIGHWAY ADMINISTRATION OF MARYLAND
HIGHWAY INFORMATION SERVICES DIVISION
DATA SUPPORT GROUP

PAGE..... 10

STATE HIGHWAY LOCATION REFERENCE

ROUTE NUMBER.....US 40 CONTINUED
INVENTORY DIRECTION....EAST
NAME: NATIONAL PIKE

COUNTY-WASHINGTON
SHA DISTRICT.....6
DATE.....12/31/2001

SYSTEM	FUNCTIONAL CLASS	HWY TYPE	ACCESS CONTRL	MILEPOINT	MILEPOINT DESCRIPTION	MARKED LANES	SURFACE WIDTH/TYPE*	AADT
SECONDARY R	RUR-MINOR ARTERIAL	UNDIVIDED	NONE	29.82	OP 261 DEER LODGE DR	2	24I	11,975
				30.10	CO 951 LEARNING LA			
				30.16	OP 387 SCENIC VALLEY LA			
				30.29	CO 110 WALNUT POINT RD			
				30.42	CO1306 EARTH CARE RD			
				30.78	OP 388 KNIGHT MEADOW DR			
				31.06	OP 389 SMITHFIELD FARM LA			
				31.38	CO 134 BROOKFIELD AVE			
				31.54	MD 63 GREENCASTLE PIKE			13,420
				31.58	CO 967 HUYETT LA			
				31.95	OP 390 RYELAND LA			
				32.12	ATR STATION #0002			
				32.58	OP 391 BURKHOLDER LA			
		DIVIDED		32.60				
				32.74	SPUR TO MD 144WA			
				32.75	MD 144WA WASHINGTON ST			
				32.81	SPUR FR MD 144WA			
				32.83		3	36I	
				32.87	SPEED LIMIT 55 MPH			
				32.96		4	48I	
	URB-OTHER PRIN ART			33.18	CO 120 MCDADE RD			
				33.18	STRUC #21064			
				33.81	MU 405 CENTRE BLVD			
				34.00	RP 8106 RAMP 6 FR US 40 TO IS 81			
				34.10	RP 8108 RAMP 8 FR IS 81 TO US 40			
				34.13	RP 8105 RAMP 5 FR IS 81 TO US 40			
				34.22	RP 8107 RAMP 7 FR US 40 TO IS 81			
			FULL	34.26	IS 81 MARYLAND VETERANS MEMORIAL HWY			21,875
				34.26	STRUC #21052			
				34.26	EXIT #6			
				34.33	RP 8103 RAMP 3 FR US 40 TO IS 81			
				34.39	RP 8101 RAMP 1 FR IS 81 TO US 40			
				34.44	RP 8104 RAMP 4 FR IS 81 TO US 40			
				34.52	RP 8102 RAMP 2 FR US 40 TO IS 81			
				34.60	SPUR TO WESTERN MARYLAND PKWY			
				34.64	MD 910C WESTERN MARYLAND PKWY			
				34.65	IN CORP LMTS HAGERSTOWN			
				34.66	SPUR FR WESTERN MARYLAND PKWY			
				34.84	SPEED LIMIT 35 MPH			
			NONE	34.91	MU1830 NOTTINGHAM RD	6	76I	
NAME: WASHINGTON AVE				34.91				
				34.97	SPEED LIMIT 25 MPH			

* A,B = UNIMPROVED; C = GRADED & DRAINED; D,E = SOIL, GRAVEL, STONE; F,G = LOW TYPE BITUMINOUS;
H,I = HIGH TYPE BITUMINOUS; J = CONCRETE; K = BRICK; L = BLOCK

PAGE..... 10

STATE HIGHWAY ADMINISTRATION OF MARYLAND
HIGHWAY INFORMATION SERVICES DIVISION
DATA SUPPORT GROUP

STATE HIGHWAY LOCATION REFERENCE

ROUTE NUMBER.....US 40 CONTINUED
INVENTORY DIRECTION....EAST
NAME: WASHINGTON AVE

COUNTY-WASHINGTON
SHA DISTRICT.....6
DATE.....12/31/2001

SYSTEM	FUNCTIONAL CLASS	HWY TYPE	ACCESS CONTRL	MILEPOINT	MILEPOINT DESCRIPTION	MARKED LANES	SURFACE WIDTH/TYPE*	AADT
SECONDARY U	URB-OTHER PRIN ART	DIVIDED	NONE	34.99	MU 630 DEVONSHIRE RD	6	76I	21,875
				35.05	MU2460 WAKEFIELD RD			
				35.11	MU5260 ALLEY #26			
				35.11	MU1895 OXFORD CIR			
				35.15	MU 280 BRYAN PL	6	60I	
				35.18	MU5250 ALLEY #25			
				35.19	MU5270 ALLEY #27			
				35.22	MU2560 WEST SIDE AVE			
				35.25	MU5120 ALLEY #12			
				35.30	MU 20 ALEXANDER ST			
				35.38	MU2610 WINTER ST			
				35.46	MU5620 ALLEY #62			
				35.46	MU2620 WISE ST			
				35.49	SPUR TO W ANTIETAM ST			
				35.53	MU5580 ALLEY #58			
				35.54	MU2500 W WASHINGTON ST			
				35.56	MU1030 HIGH ST			
NAME: WASHINGTON ST				35.66	US 11 BURHANS BLVD			
				35.69	MU1610 MCPHERSON ST			
				35.70	R/R #CSX 831 843 Y			
				35.70	STRUC #21066			
				35.71	R/R #CR 534 896 E			
				35.71	STRUC #21056			
				35.76	MU2470 WALNUT ST			
				35.83	MU2030 N PROSPECT ST			
				35.93	MU1230 JONATHAN ST			
				35.93	MU2301 SUMMIT AVE			
				35.97	MU5170 ALLEY #17			
				35.97	MU 565 COURT PL			
				36.02	MU9110 HAYES ALLEY			
				36.02	MU2130 ROCHESTER PL			
				36.08	MU2005 POTOMAC ST	5	52I	
				36.13	MU5200 ALLEY #20			
				36.13	MU9070 CRAMER ALLEY			
				36.23	MU1430 S LOCUST ST			
				36.25	MU5240 ALLEY #24			
				36.33	MU1760 MULBERRY ST			
				36.37	MU5210 ALLEY #21			
				36.43	MU 330 CANNON AVE N&S	4	48I	
				36.46	MU5220 ALLEY #22			
				36.54	MU2510 E WASHINGTON ST			
NAME: DUAL HWY				36.54				

* A,B = UNIMPROVED; C = GRADED & DRAINED; D,E = SOIL, GRAVEL, STONE; F,G = LOW TYPE BITUMINOUS;
H,I = HIGH TYPE BITUMINOUS; J = CONCRETE; K = BRICK; L = BLOCK

STATE HIGHWAY ADMINISTRATION OF MARYLAND
HIGHWAY INFORMATION SERVICES DIVISION
DATA SUPPORT GROUP

STATE HIGHWAY LOCATION REFERENCE

ROUTE NUMBER.....US 40 CONTINUED
INVENTORY DIRECTION....EAST
NAME: DUAL HWY

COUNTY-WASHINGTON
SHA DISTRICT.....6
DATE.....12/31/2001

SYSTEM	FUNCTIONAL CLASS	HWY TYPE	ACCESS CONTRL	MILEPOINT	MILEPOINT DESCRIPTION	MARKED LANES	SURFACE WIDTH/TYPE*	AADT
SECONDARY U	URB-OTHER PRIN ART	DIVIDED	NONE	36.66	SPUR TO CLEVELAND AVE	4	48I	21,875
				36.68	SPUR FR CLEVELAND AVE			
				36.71	MU 480 CLEVELAND AVE			35,175
				36.71	MD 64 CLEVELAND AVE			
				36.75	SPUR FR CLEVELAND AVE			
				36.77	SPUR TO CLEVELAND AVE			
				36.82	SPEED LIMIT 35 MPH			
				36.98	STRUC #21013 ANTIETAM CREEK			
				37.05	MU1505 MANOR DR			
				37.05	MU2372 TRACEYS LA #2			
				37.33	MU 705 EASTERN BLVD			
				37.35	BEG BR			
				37.37	STRUC #21014 ANTIETAM CREEK			
				37.39	END BR			
				37.44	CO 321 COLONIAL DR N&S			
				37.50	SPEED LIMIT 45 MPH			
R				37.55	OUT CORP LMTS HAGERSTOWN			
				37.60	CO 391 CORNELL AVE			
				37.81	CO 937 MT AETNA RD W			
				37.81	OP 415 TULSA LA			
				37.89	CO 310 MT AETNA RD			
				37.93	CO 318 BEVERLY DR			30,975
				38.27	CO 395 CREST VIEW RD			
U				38.40	IN CORP LMTS HAGERSTOWN			
				38.51	MU 710 EDGEWOOD DR			
				38.75	CO 652 REDWOOD CIR			
R				39.05	CO 398 DAY RD			
				39.05	CO 787 EMMERT RD			
				39.05	OUT CORP LMTS HAGERSTOWN			
				39.34	(PROP)			
				39.52	RP 7002 RAMP 2 FR IS 70 TO US 40			
				39.55	RP 7008 RAMP 8 FR US 40 TO IS 70			
				39.66	RP 7007 RAMP 7 FR IS 70 TO US 40			
				39.69	RP 7001 RAMP 1 FR US 40 TO IS 70			
				39.73	BEG BR			
	RUR-MAJOR COLLECTOR			39.75	IS 70 EISENHOWER MEMORIAL HWY			10,575
NAME: NATIONAL PIKE				39.75				
				39.75	STRUC #21123			
				39.75	EXIT #32			
				39.78	END BR			
				39.83	RP 7005 RAMP 5 FR US 40 TO IS 70			
				39.85	RP 7003 RAMP 3 FR IS 70 TO US 40			

* A,B = UNIMPROVED; C = GRADED & DRAINED; D,E = SOIL, GRAVEL, STONE; F,G = LOW TYPE BITUMINOUS;
H,I = HIGH TYPE BITUMINOUS; J = CONCRETE; K = BRICK; L = BLOCK

STATE HIGHWAY ADMINISTRATION OF MARYLAND
HIGHWAY INFORMATION SERVICES DIVISION
DATA SUPPORT GROUP

STATE HIGHWAY LOCATION REFERENCE

ROUTE NUMBER.....US 40 CONTINUED
INVENTORY DIRECTION....EAST
NAME: NATIONAL PIKE

COUNTY-WASHINGTON
SHA DISTRICT.....6
DATE.....12/31/2001

SYSTEM	FUNCTIONAL CLASS	HWY TYPE	ACCESS CONTRL	MILEPOINT	MILEPOINT	DESCRIPTION	MARKED LANES	SURFACE WIDTH/TYPE*	AADT
SECONDARY R	RUR-MAJOR COLLECTOR	DIVIDED	NONE	39.96	RP 7006	RAMP 6 FR IS 70 TO US 40	3	36I	10,575
				39.96	RP 7004	RAMP 4 FR US 40 TO IS 70			
				40.16		SPUR TO BEAVER CREEK RD			
				40.16		SPUR FR BEAVER CREEK RD			
				40.18	CO 343	BEAVER CREEK RD	3	40I	
				40.20		SPUR FR BEAVER CREEK RD			
				40.26		SPEED LIMIT 50 MPH			
		UNDIVIDED		40.34			2	24I	
				40.36		STRUC #21015 LANDIS SPRING CREEK			
				40.68		EL RANCHO DR			
				40.69	OP 247	CROSSFIELD RD			
				41.17	CO1154	REDAMAR DR			
				41.85	CO 399	COOL HOLLOW RD			
				41.89		STRUC #21016 BEAVER CREEK			
				42.56	MD 66	MAPLEVILLE RD			6,375
				42.58		SPUR FR MD 66			
				42.97	CO 343	BEAVER CREEK RD			
				43.33	CO 312	STOTTLEMEYER RD			
				43.45	CO 522	MT LENA RD			
				43.76	CO 305	RUBLE RD			
				44.10		STRUC #21017 LITTLE BEAVER CREEK			
				44.21	CO 314	CRYSTAL FALLS DR			
				44.97	CO 522	MT LENA RD			
				45.47			4	44I	
				45.54		SPUR TO GREENBRIER STATE PARK RD			
				45.55	SR 24	GREENBRIER STATE PARK RD	3	33I	
				45.56		SPUR FR GREENBRIER STATE PARK RD			
				45.83	CO 943	BOONSBORO MOUNTAIN RD			
				45.88		BEG BR			
				45.92	IS 70	EISENHOWER MEMORIAL HWY			
				45.92		STRUC #21136			
				45.95		FREDERICK CO/L			

ROUTE NUMBER.....US 40AL
INVENTORY DIRECTION....EAST
NAME: E BALTIMORE ST

MUNICIPAL U	URB-MINOR ARTERIAL	UNDIVIDED	NONE	0.00	MU 90	W BALTIMORE ST (BACK)	2	48I	13,175
				0.00	MU2005	POTOMAC ST			
				0.02			2	37I	

* A,B = UNIMPROVED; C = GRADED & DRAINED; D,E = SOIL, GRAVEL, STONE; F,G = LOW TYPE BITUMINOUS;
H,I = HIGH TYPE BITUMINOUS; J = CONCRETE; K = BRICK; L = BLOCK

STATE HIGHWAY ADMINISTRATION OF MARYLAND
HIGHWAY INFORMATION SERVICES DIVISION
DATA SUPPORT GROUP

STATE HIGHWAY LOCATION REFERENCE

ROUTE NUMBER.....US 40AL CONTINUED
INVENTORY DIRECTION....EAST
NAME: E BALTIMORE ST

COUNTY-WASHINGTON
SHA DISTRICT.....6
DATE.....12/31/2001

SYSTEM	FUNCTIONAL CLASS	HWY TYPE	ACCESS CONTRL	MILEPOINT	MILEPOINT DESCRIPTION	MARKED LANES	SURFACE WIDTH/TYPE*	AADT
MUNICIPAL U	URB-MINOR ARTERIAL	UNDIVIDED	NONE	0.03	MU5200 ALLEY #20	2	37I	13,175
				0.05	MU9100 GERBERS ALLEY			
				0.13	MU1430 S LOCUST ST			
				0.20	MU6740 ALLEY #174			
				0.24	MU 90 E BALTIMORE ST	2	24I	
NAME: FREDERICK ST				0.24				
				0.24	MU1760 MULBERRY AVE			
				0.31	MU7650 ALLEY #265			
				0.43	MU 950 HAGER ST			
				0.51	SPEED LIMIT 25 MPH			
				0.53	MU1670 MILL ST			
				0.58	MU1650 MEMORIAL BLVD	2	30I	
				0.70	MU2170 ROWLAND AVE			
				0.76	MU5930 ALLEY #93	2	44I	
				0.79	MU2350 TAYLOR AVE			
				0.79	SPEED LIMIT 30 MPH			
				0.85	MU 705 EASTERN BLVD			
				0.92	R/R #CSX 139 499 U			
				0.98	MU 510 COMMONWEALTH AVE			
				1.06	MU 800 E FIRST ST			
				1.23	MU2070 RAVENSWOOD DR			
				1.25	MU2590 WILLOW CIR			
				1.36	MU2600 E WILSON BLVD	2	40I	7,475
				1.37	SPUR FR E WILSON BLVD			
				1.46	SPUR FR BOWMAN AVE			
				1.47	MU 200 BOWMAN AVE			
				1.47	MU1315 KNIGHTRIDGE DR			
				1.50		2	30I	
				1.53	MU 310 ROAD C			
				1.55		2	40I	
SECONDARY R				1.60	END MUNICIPAL MAINTENANCE	2	24I	
				1.60	BEGIN STATE MAINTENANCE			
				1.60	OP 229 KENLY AVE			
				1.60	OUT CORP LMTS HAGERSTOWN			
U				1.94	IN CORP LMTS FUNKSTOWN			
				2.00	BEG BR			
R				2.02	STRUC #21018 ANTIETAM CREEK			
U				2.03	END BR	2	22I	
NAME: N WESTSIDE AVE				2.03				
				2.06	MU 170 W POPLAR ST			
				2.11	MU 70 W CHESTNUT ST			
				2.16	MU 160 W BALTIMORE ST	2	24I	
NAME: E BALTIMORE ST				2.16				

* A,B = UNIMPROVED; C = GRADED & DRAINED; D,E = SOIL, GRAVEL, STONE; F,G = LOW TYPE BITUMINOUS;
H,I = HIGH TYPE BITUMINOUS; J = CONCRETE; K = BRICK; L = BLOCK

STATE HIGHWAY ADMINISTRATION OF MARYLAND
HIGHWAY INFORMATION SERVICES DIVISION
DATA SUPPORT GROUP

STATE HIGHWAY LOCATION REFERENCE

ROUTE NUMBER.....US 40AL CONTINUED
INVENTORY DIRECTION....EAST
NAME: E BALTIMORE ST

COUNTY-WASHINGTON
SHA DISTRICT.....6
DATE.....12/31/2001

SYSTEM	FUNCTIONAL CLASS	HWY TYPE	ACCESS CONTRL	MILEPOINT	MILEPOINT DESCRIPTION	MARKED LANES	SURFACE WIDTH/TYPE*	AADT
SECONDARY U	URB-MINOR ARTERIAL	UNDIVIDED	NONE	2.16 MU 190	S WESTSIDE AVE	2	24I	7,475
				2.24 MU8020	ALLEY #2			
				2.29 MU 10	N ANTIETAM ST			
				2.29 MU 20	S ANTIETAM ST			
				2.38		2	26I	
				2.41 MU 120	HIGH ST N&S			
				2.43		2	28I	
	URB-OTHER PRIN ART			2.48 MU 40	E BALTIMORE ST	3	38I	
NAME: FREDERICK RD				2.48				
				2.48 MU 90	EDGEWOOD DR			
				2.49	SPUR TO US 40H			
				2.50	SPEED LIMIT 25 MPH			
				2.51 US 40H	OLD US 40AL			
				2.53 MU 140	E MAPLE RD	2	22I	
				2.58 MU 50	E CEMETERY LA			
				2.64 MU 100	E GREEN ST			
				2.77	LAGOON RD	2	24I	
R				2.77				
NAME: BOONSBORO PIKE				2.77				
				2.77	OUT CORP LMTS FUNKSTOWN			
				2.90	SPEED LIMIT 50 MPH			
	RUR-MINOR ARTERIAL			3.14 IS 70	EISENHOWER MEMORIAL HWY			
				3.14	STRUC #21121			
				3.52 CO 401	POFFENBERGER RD			
				3.71 CO1007	SCOTT DR			
				4.93 CO1132	THOMAS DR			
				4.93 CO1294	JESWOOD DR			
				5.03 MD 741	NO NAME			
				5.05	SPUR FR MD 741			
				5.23	STRUC #21019 LANDIS SPRING BRANCH			
				5.37 CO 399	COOL HOLLOW RD			
				5.65 CO 924	COOL HOLLOW DR			
				6.21 CO 533	TOMS RD			
				6.62 CO 879	MARCIA CT			
				6.78	STRUC #21020 BEAVER CREEK			
				6.80 CO 537	ROXBURY RD			
				6.86 OP 379	HARMONY HILL LA			
				6.89	FRIENDSHIP LA			
				7.12	STRUC #21021 BEAVER CREEK			
				7.19 CO 532	BENEVOLA CHURCH RD			
				7.19 CO 797	BENEVOLA NEWCOMER RD			
				7.36 CO 534	TOLL PASS LA			
				7.97 CO 795	MILL POINT RD			

* A,B = UNIMPROVED; C = GRADED & DRAINED; D,E = SOIL, GRAVEL, STONE; F,G = LOW TYPE BITUMINOUS;
H,I = HIGH TYPE BITUMINOUS; J = CONCRETE; K = BRICK; L = BLOCK

STATE HIGHWAY ADMINISTRATION OF MARYLAND
HIGHWAY INFORMATION SERVICES DIVISION
DATA SUPPORT GROUP

STATE HIGHWAY LOCATION REFERENCE

ROUTE NUMBER.....US 40AL CONTINUED
INVENTORY DIRECTION....EAST
NAME: BOONSBORO PIKE

COUNTY-WASHINGTON
SHA DISTRICT.....6
DATE.....12/31/2001

SYSTEM	FUNCTIONAL CLASS	HWY TYPE	ACCESS CONTRL	MILEPOINT	MILEPOINT DESCRIPTION	MARKED LANES	SURFACE WIDTH/TYPE*	AADT
SECONDARY R	RUR-MINOR ARTERIAL	UNDIVIDED	NONE	8.35	CO1062 SCENIC VIEW CT	2	24I	7,475
				8.49	SPEED LIMIT 40 MPH			
				9.13	SPEED LIMIT 40 MPH			
				9.18	IN CORP LMTS BOONSBORO			8,975
				9.18				
				9.18	MD 68 LAPPANS RD			
				9.46	SPEED LIMIT 30 MPH			
				9.58	MU 63 KNODE CIR			
				9.62		2	23I	
				9.71	MU8160 THOMAS LA			
				9.75	MD 66 MAPLE AVE	2	46I	11,875
				9.76	MU 10 SCHOOLHOUSE CT			
				9.81		2	48I	
				9.86	MU8010 ALLEY #1			
				9.90	MU 170 STOUFFER AVE			
				9.95		2	40I	
				9.96	SPEED LIMIT 25 MPH			
				9.97	MU 110 ORCHARD DR			
				10.03	MU 50 FORD AVE	2	42I	
				10.04	MU 120 PARK DR			
				10.07	MU 12 BRINING LA			
				10.09	OP 239 ALLEY #3			
				10.12	MU 70 LAKIN AVE	2	45I	
				10.16	MU8050 ALLEY #5			
				10.21	MD 34 POTOMAC ST			
				10.21	MU 160 ST PAUL ST			
				10.33	MU8060 ALLEY #6			
				10.33	MU 20 CEMETERY LA			
				10.36	MU 60 HIGH ST			
				10.51	MU8080 REEDERS ALLEY			
				10.64	MU 90 MOUSETOWN RD	2	24I	
				10.70	OUT CORP LMTS BOONSBORO			
				10.70				
				10.95	MD 67 ROHRERSVILLE RD			5,175
				10.98	SPEED LIMIT 40 MPH			
				11.00	MD 858A NO NAME			
				11.38	CO 546 GILARDI RD			
				11.56	CO 604 CLEVELANDTOWN RD			
				11.57	SPUR TO CLEVELANDTOWN RD			
				11.71		3	36I	
				11.82		2	24I	
				12.07	CO 547 ZITTLESTOWN RD			

* A,B = UNIMPROVED; C = GRADED & DRAINED; D,E = SOIL, GRAVEL, STONE; F,G = LOW TYPE BITUMINOUS;
H,I = HIGH TYPE BITUMINOUS; J = CONCRETE; K = BRICK; L = BLOCK

STATE HIGHWAY ADMINISTRATION OF MARYLAND
HIGHWAY INFORMATION SERVICES DIVISION
DATA SUPPORT GROUP

STATE HIGHWAY LOCATION REFERENCE

ROUTE NUMBER.....US 40AL CONTINUED
INVENTORY DIRECTION....EAST
NAME: BOONSBORO PIKE

COUNTY-WASHINGTON
SHA DISTRICT.....6
DATE.....12/31/2001

SYSTEM	FUNCTIONAL CLASS	HWY TYPE	ACCESS CONTRL	MILEPOINT	MILEPOINT DESCRIPTION	MARKED LANES	SURFACE WIDTH/TYPE*	AADT
SECONDARY R	RUR-MINOR ARTERIAL	UNDIVIDED	NONE	12.11	SPUR TO ZITTLESTOWN RD	2	24I	5,175
				12.42	CO 607 MOSER RD			
				12.63	CO 548 WASHINGTON MONUMENT RD			
				12.64	FREDERICK CO/L			

ROUTE NUMBER.....US 40H
INVENTORY DIRECTION....SOUTH
NAME: OLD US 40AL

SECONDARY U	URB-LOCAL	UNDIVIDED	NONE	0.00	ROAD END	2	20I	
				0.05	US 40AL E BALTIMORE ST/FREDERICK RD			

ROUTE NUMBER.....MD 56
INVENTORY DIRECTION....SOUTH
NAME: BIG POOL RD

SECONDARY R	RUR-MINOR COLLECTOR	UNDIVIDED	NONE	1.38	CO1185 BIG POOL RD (BACK)	2	20I	1,950
				1.38	RP 7008 RAMP 8 FR MD 56 TO IS 70			
				1.39	RP 7002 RAMP 2 FR IS 70 TO MD 56			
				1.40	RP 7001 RAMP 1 FR MD 56 TO RAMP 8			
				1.41	RP 7007 RAMP 7 FR RAMP 2 TO MD 56			
				1.44	BEG BR			
				1.46	IS 70 EISENHOWER MEMORIAL HWY			700
				1.46	STRUC #21096			
				1.46	EXIT #12			
				1.48	END BR			
				1.49	RP 7003 RAMP 3 FR RAMP 6 TO MD 56			
				1.50	RP 7005 RAMP 5 FR MD 56 TO RAMP 4			
				1.51	RP 7006 RAMP 6 FR IS 70 TO MD 56	2	23I	
				1.52	RP 7004 RAMP 4 FR MD 56 TO IS 70			
				1.66	CO 862 ERNESTVILLE RD			
				1.83	CO 945 HOMESTEAD DR			
				1.87		2	20I	
				2.19	SPEED LIMIT 40 MPH			
				2.71	SR 21 FORT FREDERICK STATE PARK RD			
				3.17	CO 66 SHANKTOWN RD			
				3.29	CO 67 GEHR RD			
				3.61		2	18I	

* A,B = UNIMPROVED; C = GRADED & DRAINED; D,E = SOIL, GRAVEL, STONE; F,G = LOW TYPE BITUMINOUS;
H,I = HIGH TYPE BITUMINOUS; J = CONCRETE; K = BRICK; L = BLOCK

STATE HIGHWAY ADMINISTRATION OF MARYLAND
HIGHWAY INFORMATION SERVICES DIVISION
DATA SUPPORT GROUP

STATE HIGHWAY LOCATION REFERENCE

ROUTE NUMBER.....MD 56 CONTINUED
INVENTORY DIRECTION....SOUTH
NAME: BIG POOL RD

COUNTY -WASHINGTON
SHA DISTRICT.....6
DATE.....12/31/2001

SYSTEM	FUNCTIONAL CLASS	HWY TYPE	ACCESS CONTRL	MILEPOINT		MILEPOINT DESCRIPTION	MARKED LANES	SURFACE WIDTH/TYPE*	AADT
SECONDARY R	RUR-MINOR COLLECTOR	UNDIVIDED	NONE	4.12	CO 68	GARRISON HOLLOW RD	2	18I	700
				4.37		STRUC #21187XO GREEN SPRING RUN			
				4.39	CO 69	MCCOYS FERRY RD			
				4.39	CO 755	MOUNTAIN ASH RD			
				4.80	CO 755	MOUNTAIN ASH RD			
				4.94	CO 75	BOYD RD			
				5.59	CO 94	HASSETT RD			
				5.67		SPEED LIMIT 30 MPH			
				5.98	CO 93	FOUR LOCKS RD			
				6.33	CO 92	ANGLE DR			
				6.39	CO 92	ANGLE DR			
				6.46	CO 760	CHARLES MILL RD			
				6.46	CO 97	ROCKY MEADOW RD			
				6.64	CO 91	BIG SPRING RD			925
				6.66		SPUR TO BIG SPRING RD	2	16I	
				6.78			2	18I	
				6.79		SPEED LIMIT 40 MPH			
				7.87	CO 818	ASHTON RD			
				8.56	CO 98	SHANK RD			
				8.58		STRUC #21023 CONOCOCHIEAGUE CREEK			
				8.95	CO 99	DAM NO 5 RD			
				9.42			2	22I	
				9.46	MD 68	CLEARSPRING RD			

ROUTE NUMBER.....MD 57
INVENTORY DIRECTION....NORTH
NAME: ST PAUL RD

SECONDARY R	RUR-MAJOR COLLECTOR	UNDIVIDED	NONE	0.00	US 40	NATIONAL PIKE	2	24I	2,425
				0.06			2	22I	
				0.07		SPEED LIMIT 50 MPH			
				0.18	CO 104	KNEPPER RD			
				1.85	CO 756	BROADFORDING RD			1,825
				2.38	CO 79	HICKSVILLE RD			
				2.38	CO 757	BARNHART RD			
				3.15	CO 78	FAITH RD			
				4.02	MD 494	FAIRVIEW RD			
				4.02	CO 90	ST PAUL RD (AHEAD)			

* A,B = UNIMPROVED; C = GRADED & DRAINED; D,E = SOIL, GRAVEL, STONE; F,G = LOW TYPE BITUMINOUS;
H,I = HIGH TYPE BITUMINOUS; J = CONCRETE; K = BRICK; L = BLOCK

STATE HIGHWAY ADMINISTRATION OF MARYLAND
HIGHWAY INFORMATION SERVICES DIVISION
DATA SUPPORT GROUP

STATE HIGHWAY LOCATION REFERENCE

ROUTE NUMBER.....MD 58
INVENTORY DIRECTION....EAST
NAME: CEARFOSS PIKE

COUNTY-WASHINGTON
SHA DISTRICT.....6
DATE.....12/31/2001

SYSTEM	FUNCTIONAL CLASS	HWY TYPE	ACCESS CONTRL	MILEPOINT	MILEPOINT DESCRIPTION	MARKED LANES	SURFACE WIDTH/TYPE*	AADT
SECONDARY R	RUR-MAJOR COLLECTOR	UNDIVIDED	NONE	0.00 CO 114	CEARFOSS PIKE (BACK)	2	22I	8,325
				0.00 MD 63	GREENCASTLE PIKE			
				0.00	CEARFOSS ROUNDABOUT			
				0.06		2	20I	
				0.18	SPEED LIMIT 30 MPH	2	24I	
				0.36	SPEED LIMIT 50 MPH			
				0.93 CO 149	GARDEN VIEW RD			
				1.46 CO 119	SALEM CHURCH RD			
				2.46 CO 121	POINT SALEM RD			
		DIVIDED		2.66	SPEED LIMIT 35 MPH	3	38I	
				2.79		4	48I	
	URB-MINOR ARTERIAL			2.93 CO 756	BROADFORDING RD			
				3.02 RP 8106	RAMP 6 FR MD 58 TO IS 81			
				3.07 RP 8107	RAMP 7 FR MD 58 TO RAMP 6			
				3.11 RP 8108	RAMP 8 FR IS 81 TO MD 58			
				3.11 RP 8105	RAMP 5 FR IS 81 TO MD 58			
				3.17	BEG BR	4	48J	
				3.19 IS 81	MARYLAND VETERANS MEMORIAL HWY			11,225
				3.19	STRUC #21051			
				3.19	EXIT #7			
				3.22	END BR	4	48I	
				3.22				
				3.22	IN CORP LMTS HAGERSTOWN			
				3.26 RP 8101	RAMP 1 FR IS 81 TO MD 58			
				3.28 RP 8104	RAMP 4 FR IS 81 TO MD 58			
				3.34 RP 8103	RAMP 3 FR MD 58 TO RAMP 2			
				3.36 MU2630	WOODPOINT AVE			
				3.39 RP 8102	RAMP 2 FR MD 58 TO IS 81			
				3.44 OP 241	SALEM AVE EXTENDED			
		UNDIVIDED		3.47		2	40I	
				3.51	SPEED LIMIT 25 MPH			
				3.53 MU1283	KEY CIRCLE			
				3.53 MU2200	SALEM AVE (AHEAD)			

U
NAME: SALEM AVE

ROUTE NUMBER.....MD 60
INVENTORY DIRECTION....EAST
NAME: POTOMAC AVE

SECONDARY U	URB-OTHER PRIN ART	DIVIDED	NONE	0.00 MU1810	NORTHERN AVE	2	24I	16,175
				0.00 MU 706	EASTERN BLVD			

* A,B = UNIMPROVED; C = GRADED & DRAINED; D,E = SOIL, GRAVEL, STONE; F,G = LOW TYPE BITUMINOUS;
H,I = HIGH TYPE BITUMINOUS; J = CONCRETE; K = BRICK; L = BLOCK

STATE HIGHWAY ADMINISTRATION OF MARYLAND
HIGHWAY INFORMATION SERVICES DIVISION
DATA SUPPORT GROUP

STATE HIGHWAY LOCATION REFERENCE

ROUTE NUMBER.....MD 60 CONTINUED
INVENTORY DIRECTION....EAST
NAME: POTOMAC AVE

COUNTY -WASHINGTON
SHA DISTRICT.....6
DATE.....12/31/2001

SYSTEM	FUNCTIONAL CLASS	HWY TYPE	ACCESS CONTRL	MILEPOINT	MILEPOINT DESCRIPTION	MARKED LANES	SURFACE WIDTH/TYPE*	AADT
SECONDARY U	URB-OTHER PRIN ART	DIVIDED	NONE	0.00 MU2000	POTOMAC AVE (BACK)	2	24I	16,175
				0.05		3	32I	
				0.10	SPEED LIMIT 30 MPH			
R				0.18	OUT CORP LMTS HAGERSTOWN			
		UNDIVIDED		0.23		2	22I	
				0.37 CO 220	MEADOW VIEW DR			
		DIVIDED		0.61		2	28I	
				0.71	SPUR FR MARSH PIKE			
NAME: LEITERSBURG PIKE				0.74 CO 178	MARSH PIKE			
				0.75	SPUR TO MARSH PIKE			
		UNDIVIDED		0.79		2	24I	
				0.82	SPEED LIMIT 50 MPH			
				1.23 CO1199	ORCHID DR			
		DIVIDED		1.73		2	26I	
	RUR-MINOR ARTERIAL			1.82 CO 179	LONGMEADOW RD			13,175
		UNDIVIDED		1.93		2	24I	
				1.96	STRUC #21024 MARSH RUN			
				3.12 CO 226	MILLERS CHURCH RD			10,175
				3.20 OP 197	SHAHAN RD			
				3.27 CO 253	HERMAN MYERS RD			
				3.62 CO 252	CLOPPER RD			
				4.14 CO 224	LEHMANS MILL RD			
				4.15	BEG BR			
				4.17	STRUC #21025 LITTLE ANTIETAM CREEK			
				4.19	END BR			
				4.83 MD 62	LITTLE ANTIETAM RD			5,675
				4.89 CO 977	LEITER ST			
				5.00	SPUR TO & FR LEITER ST			
				5.12 CO 771	LEITERS MILL RD			
				5.25 MD 60A	NO NAME			
				5.35 MD 418	RINGGOLD PIKE			
				5.54 CO 828	BLUEGRASS DR			
				5.78 CO 977	LEITER ST			
				6.01 CO 233	BATTLETOWN RD			
				6.17 CO 234	BREEZY ACRES RD			
				6.97 CO 226	MILLERS CHURCH RD			
				7.07 CO 232	ROCKY FORGE RD			
				7.27	PENNSYLVANIA ST/L			

* A,B = UNIMPROVED; C = GRADED & DRAINED; D,E = SOIL, GRAVEL, STONE; F,G = LOW TYPE BITUMINOUS;
H,I = HIGH TYPE BITUMINOUS; J = CONCRETE; K = BRICK; L = BLOCK

STATE HIGHWAY ADMINISTRATION OF MARYLAND
HIGHWAY INFORMATION SERVICES DIVISION
DATA SUPPORT GROUP

STATE HIGHWAY LOCATION REFERENCE

ROUTE NUMBER.....MD 60A
INVENTORY DIRECTION...NORTH
NAME: NO NAME

COUNTY-WASHINGTON
SHA DISTRICT.....6
DATE.....12/31/2001

SYSTEM	FUNCTIONAL CLASS	HWY TYPE	ACCESS CONTRL	MILEPOINT	MILEPOINT DESCRIPTION	MARKED LANES	SURFACE WIDTH/TYPE*	AADT
SECONDARY R	RUR-LOCAL	UNDIVIDED	NONE	0.00 MD 60	LETTERSBURG PIKE	1	16I	
				0.10 MD 418	RINGGOLD PIKE			

ROUTE NUMBER.....MD 62
INVENTORY DIRECTION...NORTH
NAME: TWIN SPRINGS DR

SECONDARY R	URB-LOCAL	UNDIVIDED	NONE	0.00 MD 804B	TRACK SIDE RD/TWIN SPRINGS DR	2	24I	2,750
				0.02	R/R #CSX 831 826 H			
				0.03		2	20I	
				0.05	SPEED LIMIT 30 MPH			
				0.11		2	24I	
				0.29		2	22I	
	RUR-MINOR COLLECTOR			0.39 CO 348	TROVINGER MILL RD	2	20I	
NAME: LITTLE ANTIETAM RD				0.39				
				0.39 CO1136	LITTLE ANTIETAM RD			
				0.49	SPEED LIMIT 40 MPH			
				1.47 CO 976	BEARD SPUR			
				1.69 CO 773	OLD FORGE RD			2,150
				1.77	SPEED LIMIT 45 MPH			
				2.23 CO1242	EL PASO DR			
				2.39 CO1188	SERENITY DR			
				2.74 OP 284	COOPER LA			
				3.00 OP 283	WINDING CREEK RD			
				3.29	STRUC #21026 LITTLE ANTIETAM CREEK			
				3.88 MD 60	LETTERSBURG PIKE			

ROUTE NUMBER.....MD 63
INVENTORY DIRECTION...NORTH
NAME: SPIELMAN RD

SECONDARY R	RUR-LOCAL	UNDIVIDED	NONE	0.00 CO 544	MANOR CHURCH RD (BACK)	2	18I	1,125
				0.00 MD 65	SHARPSBURG PIKE			
				0.07	SPEED LIMIT 40 MPH			
				0.14	KNOLL DR			
				0.48 CO 568	FAIRPLAY RD			
				1.20	SPEED LIMIT 30 MPH			
				1.24 CO 564	REICHARD RD			

* A,B = UNIMPROVED; C = GRADED & DRAINED; D,E = SOIL, GRAVEL, STONE; F,G = LOW TYPE BITUMINOUS;
H,I = HIGH TYPE BITUMINOUS; J = CONCRETE; K = BRICK; L = BLOCK

STATE HIGHWAY ADMINISTRATION OF MARYLAND
HIGHWAY INFORMATION SERVICES DIVISION
DATA SUPPORT GROUP

STATE HIGHWAY LOCATION REFERENCE

ROUTE NUMBER.....MD 63 CONTINUED
INVENTORY DIRECTION....NORTH
NAME: SPIELMAN RD

COUNTY-WASHINGTON
SHA DISTRICT.....6
DATE.....12/31/2001

SYSTEM	FUNCTIONAL CLASS	HWY TYPE	ACCESS CONTRL	MILEPOINT	MILEPOINT DESCRIPTION	MARKED LANES	SURFACE WIDTH/TYPE*	AADT
SECONDARY R	RUR-LOCAL	UNDIVIDED	NONE	1.40		2	20I	1,125
				1.43	R/R #NW 469 324 B			
				1.44		2	18I	
				1.84	CO1064 LAKE DR			
				2.05	CO1066 FAIRPLAY FARMS RD			
				2.57	SPUR FR BAKERVILLE RD			
	RUR-MINOR COLLECTOR			2.58	CO 799 BAKERSVILLE RD			
				2.95	KAVANGLEN LA			
				3.81		2	20I	
				3.88	CO 518 DAM NO 4 RD			1,725
				3.88	MD 632 DOWNSVILLE PIKE			
				4.05	SPEED LIMIT 40 MPH			
				4.28	CO1222 SIGNAL DR			
				5.77	CO 511 FALLING WATERS RD			
				6.37	R/R #CR 534 909 D	2	18I	
				6.39	OP 348 DANMAR LA			
				6.49		2	24I	
				6.52	MD 843D NO NAME			
				6.68	SPUR FR MD 68			
				6.70	MD 68 LAPPANS RD (AHEAD)			
				6.70	CO 667 GOVERNOR LANE BLVD (AHEAD)			
NAME: E POTOMAC ST				7.91	MD 68 CONOCOCHIEAGUE ST (BACK)			
				7.91	US 11 POTOMAC ST (AHEAD)			
MUNICIPAL U	URB-MINOR ARTERIAL			8.04	MU 20 S ARTIZAN ST (BACK)	2	32I	7,625
NAME: N ARTIZAN ST				8.04				
				8.04	US 11 E POTOMAC ST			
				8.04	END STATE MAINTENANCE			
				8.04	BEGIN MUNICIPAL MAINTENANCE			
				8.08	MU8040 ALLEY 4			
				8.11	SPEED LIMIT 25 MPH			
SECONDARY R				8.26	END MUNICIPAL MAINTENANCE	2	24I	
NAME: GREENCASTLE PIKE				8.26				
				8.26	BEGIN STATE MAINTENANCE			
				8.26	OUT CORP LMTS WILLIAMSPORT			
				8.30	SPEED LIMIT 35 MPH			
				8.33	CO 973 NO NAME			
				8.51	SPEED LIMIT 50 MPH			
				8.95	CO 972 FINDLAY MILL LA			
				9.09	STRUC #21058 CONOCOCHIEAGUE CREEK			
				9.11	BEG BR			
	RUR-MAJOR COLLECTOR		PART	9.12	R/R #CSX 832 394 P			
				9.12	STRUC #21057			

* A,B = UNIMPROVED; C = GRADED & DRAINED; D,E = SOIL, GRAVEL, STONE; F,G = LOW TYPE BITUMINOUS;
H,I = HIGH TYPE BITUMINOUS; J = CONCRETE; K = BRICK; L = BLOCK

STATE HIGHWAY ADMINISTRATION OF MARYLAND
HIGHWAY INFORMATION SERVICES DIVISION
DATA SUPPORT GROUP

STATE HIGHWAY LOCATION REFERENCE

ROUTE NUMBER.....MD 63 CONTINUED
INVENTORY DIRECTION...NORTH
NAME: GREENCASTLE PIKE

COUNTY-WASHINGTON
SHA DISTRICT.....6
DATE.....12/31/2001

SYSTEM	FUNCTIONAL CLASS	HWY TYPE	ACCESS CONTRL	MILEPOINT	MILEPOINT DESCRIPTION	MARKED LANES	SURFACE WIDTH/TYPE*	AADT
SECONDARY R	RUR-MAJOR COLLECTOR	UNDIVIDED	PART	9.14	END BR	2	24I	7,625
				9.24	CO1027 ELLIOTT PKWY			
				9.24	CO 87 KEMPS MILL RD			
				9.26	SPUR FR ELLIOT PKWY			
				9.67	STRUC #21045X0 CONOCOCHIEAGUE CREEK			
		DIVIDED		9.71				
				9.84	CO 969 EVERLY RD			
				9.84	CO1120 MOATS RD			
				9.85	SPUR FR MOATS RD			
			NONE	9.92		3	36I	
				9.99	STRUC #21060 CONOCOCHIEAGUE CREEK			
				10.00		4	48I	
				10.06	RP 7004 RAMP 4 FR MD 63 TO IS 70			
				10.08	RP 7006 RAMP 6 FR IS 70 TO MD 63			
				10.10	RP 7005 RAMP 5 FR MD 63 TO RAMP 4			
				10.15	RP 7003 RAMP 3 FR RAMP 6 TO MD 63			
				10.19	IS 70 EISENHOWER MEMORIAL HWY			8,300
				10.19	STRUC #21108			
				10.19	EXIT #24			
				10.24	RP 7007 RAMP 7 FR RAMP 2 TO MD 63			
				10.26	RP 7002 RAMP 2 FR IS 70 TO MD 63			
				10.26	RP 7001 RAMP 1 FR MD 63 TO RAMP 8			
				10.31	RP 7008 RAMP 8 FR MD 63 TO IS 70			
				10.32		3	36I	
				10.42	MD 843F NO NAME			
				10.42	CO 968 FRENCH LA			
		UNDIVIDED	PART	10.62		2	24I	
				10.67	CO1193 BUSINESS PKWY			
				11.06	CO1163 HIGHLAND DR			
				11.20	CO1160 MCGREGOR DR			
				11.38	CO1159 HEATHER DR			
				11.78	US 40 NATIONAL PIKE			7,325
				12.06	MD 843I NO NAME			
			NONE	12.58		2	22I	
				12.70	CO 761 RESH RD			
				13.18	CO 128 PINEHILL DR			
				13.64	OP 205 ROSH LANDFILL RD			
				13.75	CO 911 NEW LANDFILL RD			
				13.94	CO 756 BROADFORDING RD			5,125
				15.16	SPEED LIMIT 30 MPH			
				15.39	SPUR FR MD 494			
				15.40	MD 494 FAIRVIEW RD			

* A,B = UNIMPROVED; C = GRADED & DRAINED; D,E = SOIL, GRAVEL, STONE; F,G = LOW TYPE BITUMINOUS;
H,I = HIGH TYPE BITUMINOUS; J = CONCRETE; K = BRICK; L = BLOCK

STATE HIGHWAY ADMINISTRATION OF MARYLAND
HIGHWAY INFORMATION SERVICES DIVISION
DATA SUPPORT GROUP

STATE HIGHWAY LOCATION REFERENCE

ROUTE NUMBER.....MD 63 CONTINUED
INVENTORY DIRECTION...NORTH
NAME: GREENCASTLE PIKE

COUNTY-WASHINGTON
SHA DISTRICT.....6
DATE.....12/31/2001

SYSTEM	FUNCTIONAL CLASS	HWY TYPE	ACCESS CONTRL	MILEPOINT	MILEPOINT DESCRIPTION	MARKED LANES	SURFACE WIDTH/TYPE*	AADT
SECONDARY R	RUR-MAJOR COLLECTOR	UNDIVIDED	NONE	15.41	BEG CEARFOSS ROUNDABOUT	2	22I	5,125
				15.42 MD 58	CEARFOSS PIKE	2	32I	3,625
				15.42 CO 114	CEARFOSS PIKE			
				15.42	CEARFOSS ROUNDABOUT			
		UNDIVIDED		15.44	END CEARFOSS ROUNDABOUT	2	22I	
				15.48 CO 136	REIFF CHURCH RD			
				15.65	SPEED LIMIT 50 MPH			
				15.71 CO1297	BIVENS LA			
				16.07 CO1037	CINDY LA			
				16.83 CO 117	CASTLE HILL RD			
				16.99	PENNSYLVANIA ST/L			

ROUTE NUMBER.....MD 64
INVENTORY DIRECTION...EAST
NAME: CLEVELAND AVE

MUNICIPAL U	URB-MINOR ARTERIAL	UNDIVIDED	NONE	0.00 MU 480	N CLEVELAND AVE (BACK)	2	45I	7,375
				0.00 US 40	DUAL HWY			
				0.02	SPUR FR US 40	2	37I	
				0.02	SPUR TO US 40			
				0.08 MU2510	E WASHINGTON ST			
				0.09	SPEED LIMIT 30 MPH			
				0.18 MU 840	E FRANKLIN ST			
				0.23 MU1390	LIBERTY ST			
				0.28 MU7110	ALLEY 211			
				0.34 MU 480	N CLEVELAND AVE	2	30I	
NAME: JEFFERSON ST				0.34				
				0.34 MU1210	JEFFERSON ST			
				0.36 MU2440	VISTA ST			
				0.41 MU2390	VALE ST			
				0.45 MU 870	FRIDINGER AVE			
				0.48 MU7100	ALLEY 210			
				0.52 MU2580	WILLARD ST			
				0.57	STRUC #WH040 HAMILTON RUN			
				0.63 MU 260	BROOKLINE AVE	2	24I	
				0.63 MU2575	WESTWOOD ST			
SECONDARY R				0.68	END MUNICIPAL MAINTENANCE			
				0.68	BEGIN STATE MAINTENANCE			
				0.68	OUT CORP LMTS HAGERSTOWN			
				0.76 OP 201	DIVISION AVE			

* A,B = UNIMPROVED; C = GRADED & DRAINED; D,E = SOIL, GRAVEL, STONE; F,G = LOW TYPE BITUMINOUS;
H,I = HIGH TYPE BITUMINOUS; J = CONCRETE; K = BRICK; L = BLOCK

STATE HIGHWAY ADMINISTRATION OF MARYLAND
HIGHWAY INFORMATION SERVICES DIVISION
DATA SUPPORT GROUP

STATE HIGHWAY LOCATION REFERENCE

ROUTE NUMBER.....MD 64 CONTINUED
INVENTORY DIRECTION....EAST
NAME: JEFFERSON ST

COUNTY-WASHINGTON
SHA DISTRICT.....6
DATE.....12/31/2001

SYSTEM	FUNCTIONAL CLASS	HWY TYPE	ACCESS CONTRL	MILEPOINT	MILEPOINT DESCRIPTION	MARKED LANES	SURFACE WIDTH/TYPE*	AADT
SECONDARY R	URB-MINOR ARTERIAL	UNDIVIDED	NONE	0.86 OP 73	NO NAME	2	24I	7,375
				0.90 CO 379	PANGBORN BLVD			
				0.90				
				0.93 CO 383	ALLEY SECURITY RD			
				0.98 CO 385	ATLANTIC DR			
				1.07		2	20I	
				1.13	SPUR TO EASTERN BLVD			
	URB-OTHER PRIN ART			1.15 CO1024	EASTERN BLVD			12,175
				1.15 MU 705	EASTERN BLVD			
				1.17	SPUR TO EASTERN BLVD			
				1.25		2	24I	
				1.31 CO 255	ANTIETAM DR			
				1.65	BEG BR			
				1.67	STRUC #21028 ANTIETAM CREEK			
				1.68	END BR			
				1.70 CO 376	INDIAN LA			
				1.77 CO 742	MARGARET DR			
				1.78 CO 375	CHERYL DR			
				1.82 CO 372	RONNIE DR			
				1.84	SPEED LIMIT 40 MPH			
				1.93 CO 373	SCOTT HILL DR			
				1.97 CO 368	BELVEDERE RD			
				2.05 CO 364	MAYFAIR AVE			
				2.06 CO 367	PATRICK RD			
				2.13 CO 785	CLEARVIEW RD			
				2.13 CO 353	SHERWOOD DR			
				2.20 CO 363	PHYLANE DR			
				2.27 CO 355	WESLEY DR			
				2.36 CO 348	TROVINGER MILL RD			
				2.49 CO 349	HARP RD			
				2.56 CO 350	SUN VALLEY DR			
				2.64 CO 351	GREENDALE DR			
				2.67 CO 827	TURNERS LA			
				2.84 OP 65	REDBUD LA			
				2.90 CO 675	GREENHILL DR			
				3.09 OP 66	WARREN FELTZ LA			
				3.15		2	30I	
				3.23 CO 783	ROBINWOOD DR			
				3.39 CO 354	EMERALD DR	2	24I	
				3.47 CO 661	LINBAR DR			
				3.58 CO 727	SYCAMORE DR			
				3.59 CO1136	LITTLE ANTIETAM RD			

* A,B = UNIMPROVED; C = GRADED & DRAINED; D,E = SOIL, GRAVEL, STONE; F,G = LOW TYPE BITUMINOUS;
H,I = HIGH TYPE BITUMINOUS; J = CONCRETE; K = BRICK; L = BLOCK

STATE HIGHWAY ADMINISTRATION OF MARYLAND
HIGHWAY INFORMATION SERVICES DIVISION
DATA SUPPORT GROUP

STATE HIGHWAY LOCATION REFERENCE

ROUTE NUMBER.....MD 64 CONTINUED
INVENTORY DIRECTION....EAST
NAME: JEFFERSON BLVD

COUNTY-WASHINGTON
SHA DISTRICT.....6
DATE.....12/31/2001

SYSTEM	FUNCTIONAL CLASS	HWY TYPE	ACCESS CONTRL	MILEPOINT	MILEPOINT DESCRIPTION	MARKED LANES	SURFACE WIDTH/TYPE*	AADT
SECONDARY R	URB-OTHER PRIN ART	UNDIVID	NONE	3.64	SPEED LIMIT 50 MPH	2	24I	12,175
				3.85	CO 340 KEIFFER FUNK RD			
				3.91	SPUR FR MD 804B			
				4.06	MD 804B TRACK SIDE RD			
				4.30	CO 315 WHITEHALL RD			8,775
				4.82	MD 804B TWIN SPRINGS DR			
				4.87	SPUR TO MD 804B			
				5.77	CO 933 BAYER DR			
				5.87	OP 61 CHEYENNE WAY			
				5.91	CO 329 CHRISTY AVE			
				5.95	CO 333 SEMINOLE DR			
				6.07	CO 330 KELLER AVE			
				6.09	CO 337 IROQUOIS AVE			
				6.20	OP 192 NICOLE RD			
				6.20	CO 250 ITNYRE RD			
				6.34	CO 338 HAVEN HILL DR			
				6.54	STRUC #21029 BEAVER CREEK			
				6.60	CO 979 OLD GEORGETOWN RD			
				6.83	CO 326 PADEN AVE			
				6.91	MD 66 MAPLEVILLE RD			11,475
				6.91				
				7.50	CO 314 CRYSTAL FALLS DR			
				7.81	MD 844 CAVETOWN CHURCH RD			
				7.81	CO 980 CAVETOWN CHURCH RD			
	RUR-MINOR ARTERIAL			8.06	CO 229 LEITERSBURG SMITHSBURG RD			
				8.06	MD 77 FOXVILLE RD			
				8.50	MD 491 RAVEN ROCK RD			5,875
				8.55	BEG BR			
				8.56	R/R #CSX 831 821 A			
				8.56	STRUC #21059			
				8.58	END BR			
				8.85	CO 261 WATER ST			
				8.85	CO1071 FRUIT TREE DR			
				8.93	CO 259 EAGLE NEST RD			
				9.53	CO 260 BIKLE RD			
				9.85	MD 66 BRADBURY AVE			
				9.96	CO 981 INGRAM DR			
				10.19	CO 981 INGRAM DR			
				10.32	STRUC #21030 LITTLE ANTIETAM CREEK			
				10.63	CO 239 ROWE RD			
				10.87	CO 775 GARDENEOUR RD			
				10.87	CO 243 WELTY CHURCH RD			

* A,B = UNIMPROVED; C = GRADED & DRAINED; D,E = SOIL, GRAVEL, STONE; F,G = LOW TYPE BITUMINOUS;
H,I = HIGH TYPE BITUMINOUS; J = CONCRETE; K = BRICK; L = BLOCK

STATE HIGHWAY ADMINISTRATION OF MARYLAND
HIGHWAY INFORMATION SERVICES DIVISION
DATA SUPPORT GROUP

STATE HIGHWAY LOCATION REFERENCE

ROUTE NUMBER.....MD 64 CONTINUED
INVENTORY DIRECTION....EAST
NAME: SMITHSBURG PIKE

COUNTY -WASHINGTON
SHA DISTRICT.....6
DATE.....12/31/2001

SYSTEM	FUNCTIONAL CLASS	HWY TYPE	ACCESS CONTRL	MILEPOINT	MILEPOINT DESCRIPTION	MARKED LANES	SURFACE WIDTH/TYPE*	AADT
SECONDARY R	RUR-MINOR ARTERIAL	UNDIVIDED	NONE	11.01	STRUC #21031 LITTLE ANTIETAM CREEK	2	24I	5,875
				11.25	CO 982 FRANKS RUN RD			
				11.59	CO 982 FRANKS RUN RD			
				11.99	CO 983 WINDY HAVEN RD			
				12.15	CO 244 NEWCOMER RD			
				12.39	MD 418 RINGGOLD PIKE			3,075
				13.20	CO 984 BARKDOLL RD			
				13.33	PENNSYLVANIA ST/L			

ROUTE NUMBER.....MD 65
INVENTORY DIRECTION....NORTH
NAME: N CHURCH ST

SECONDARY U	RUR-MINOR ARTERIAL	UNDIVIDED	NONE	0.00	MU 30 CHURCH ST (BACK)	2	28I	5,375
				0.00	MD 34 E MAIN ST			
				0.04	MU8170 ALLEY #1 A	2	24I	
				0.05	MU8010 ALLEY #1			
				0.09	MU 40 W CHAPLINE ST			
				0.13	SPEED LIMIT 40 MPH			
				0.15	OUT CORP LMTS SHARPSBURG			
				0.15	SPEED LIMIT 50 MPH			
				0.62	GV 19 PIPER LA			
				0.85	GV 17 RICHARDSON AVE			
				0.92	GV 26 DUNKER CHURCH RD			
				1.64	GV 28 STARKE AVE			
				2.17	CO 576 MONDELL RD			
		DIVIDED		3.11		2	20I	
		UNDIVIDED		3.15	CO 574 TAYLORS LANDING RD	2	24I	
				3.63	CO 799 BAKERSVILLE RD			
				3.63	CO 565 KEEDYSVILLE RD			
				4.70	CO 743 GRANT AVE			
				4.93	SPEED LIMIT 40 MPH			
				5.20	HERR LA			
				5.25	OP 364 DAVIS LA			
				5.30	TAFT LA			
				5.37	CO 571 TILGHMANTON RD			
				5.72	MD 63 SPIELMAN RD			8,875
				5.72	CO 544 MANOR CHURCH RD			
				5.79	SPEED LIMIT 50 MPH			

* A,B = UNIMPROVED; C = GRADED & DRAINED; D,E = SOIL, GRAVEL, STONE; F,G = LOW TYPE BITUMINOUS;
H,I = HIGH TYPE BITUMINOUS; J = CONCRETE; K = BRICK; L = BLOCK

STATE HIGHWAY ADMINISTRATION OF MARYLAND
HIGHWAY INFORMATION SERVICES DIVISION
DATA SUPPORT GROUP

STATE HIGHWAY LOCATION REFERENCE

ROUTE NUMBER.....MD 65 CONTINUED
INVENTORY DIRECTION...NORTH
NAME: SHARPSBURG PIKE

COUNTY-WASHINGTON
SHA DISTRICT.....6
DATE.....12/31/2001

SYSTEM	FUNCTIONAL CLASS	HWY TYPE	ACCESS CONTRL	MILEPOINT	MILEPOINT DESCRIPTION	MARKED LANES	SURFACE WIDTH/TYPE*	AADT
SECONDARY R	RUR-MINOR ARTERIAL	UNDIVIDED	NONE	6.02	NORMAN DR (PROP)	2	24I	8,875
				6.77 MD 68	LAPPANS RD			8,775
				7.68 CO 537	ROXBURY RD			
				8.08 CO 833	HETZER DR			
				8.40 CO 832	LESLIE DR			
				8.79 CO 554	KENT AVE			
				8.85 CO 556	WOODSIDE DR			
				9.00 CO 560	SUMMERLIN DR			
				9.15 CO 402	WAGAMAN RD			16,375
				9.33 CO 562	COLLEGE RD			
				9.43 CO1238	LYLES DR			
				9.76 CO 789	RENCH RD			
				9.76 CO 401	POFFENBERGER RD			
				9.79	SPEED LIMIT 40 MPH			
				9.93 CO1218	BATTLE CREEK BLVD			
		CTL		10.15				
				10.23	SPEED LIMIT 35 MPH			
				10.25	COL HENRY K DOUGLAS DR (ENT TO MVA)			
				10.40 RP 7006	RAMP 6 FR IS 70 TO MD 65			
		DIVIDED		10.44 RP 7004	RAMP 4 FR MD 65 TO RAMP 5			
				10.50 RP 7003	RAMP 3 FR IS 70 TO MD 65			
				10.53 RP 7005	RAMP 5 FR MD 65 TO IS 70			
	URB-OTHER PRIN ART			10.55 IS 70	EISENHOWER MEMORIAL HWY			20,675
				10.55	STRUC #21118			
				10.55	EXIT #29			
				10.56		3	48I	
				10.60 RP 7007	RAMP 7 FR RAMP 2 TO MD 65			
				10.62 RP 7002	RAMP 2 FR IS 70 TO MD 65	4	48I	
				10.67 RP 7001	RAMP 1 FR MD 65 TO RAMP 8			
				10.72 RP 7008	RAMP 8 FR MD 65 TO IS 70			
				10.86		2	24I	
				10.94 CO 947	LUXOR LA			
		CTL		11.04 CO 400	OAKRIDGE DR E&W			
		UNDIVIDED		11.08	IN CORP LMITS HAGERSTOWN			
				11.42	SPEED LIMIT 30 MPH			
				11.57 CO 403	FOURTH ST			
				11.75 MU2005	POTOMAC ST (AHEAD)			

* A,B = UNIMPROVED; C = GRADED & DRAINED; D,E = SOIL, GRAVEL, STONE; F,G = LOW TYPE BITUMINOUS;
H,I = HIGH TYPE BITUMINOUS; J = CONCRETE; K = BRICK; L = BLOCK

STATE HIGHWAY ADMINISTRATION OF MARYLAND
HIGHWAY INFORMATION SERVICES DIVISION
DATA SUPPORT GROUP

STATE HIGHWAY LOCATION REFERENCE

ROUTE NUMBER.....MD 66
INVENTORY DIRECTION....NORTH
NAME: MAPLE AVE

COUNTY-WASHINGTON
SHA DISTRICT.....6
DATE.....12/31/2001

SYSTEM	FUNCTIONAL CLASS	HWY TYPE	ACCESS CONTRL	MILEPOINT	MILEPOINT DESCRIPTION	MARKED LANES	SURFACE WIDTH/TYPE*	AADT
SECONDARY U	RUR-MAJOR COLLECTOR	UNDIVIDED	NONE	0.00	US 40AL N MAIN ST	2	20I	2,900
				0.02	OP 167 CAMPUS AVE			
				0.04	SPEED LIMIT 30 MPH			
				0.22	MU 65 KNODE CIR #3			
				0.37	OUT CORP LMTS BOONSBORO			
				0.37	OP 167 CAMPUS AVE			
				0.38	SPEED LIMIT 40 MPH			
				0.61	MU 76 LANAFIELD DR			
				1.15	CO 538 EL RANCHO RD			
				1.60	SPEED LIMIT 30 MPH			
				1.78	CO 529 KEADLE RD			
				1.78	CO 795 MILL POINT RD			
				1.94	JESSIE LA			
				2.20	SPEED LIMIT 40 MPH			
				2.40	RODEO DR			
				2.66	CO 531 FAHRNEYS CHURCH RD			
				2.88	CO 530 SAN MAR RD			4,500
				3.06	CO 532 BENEVOLA CHURCH RD			
				3.23	STRUC #21195X LITTLE BEAVER CREEK			
				4.16		2	24I	
				4.24	SPUR TO US 40			
				4.25	US 40 NATIONAL PIKE	2	22I	5,300
				4.43	CO 343 BEAVER CREEK RD	2	20I	
				4.68		2	24I	
				4.75	SPEED LIMIT 50 MPH			
				5.06	STRUC #21132 BLACKROCK RUN			
				5.10	CO 345 BLACK ROCK RD			
		DIVIDED		5.20		4	48I	
				5.24	RP 7006 RAMP 6 FR IS 70 TO MD 66			
				5.24	RP 7004 RAMP 4 FR MD 66 TO IS 70			
				5.27	RP 7005 RAMP 5 FR MD 66 TO RAMP 4			
				5.27	RP 7003 RAMP 3 FR RAMP 6 TO MD 66			
				5.33	IS 70 EISENHOWER MEMORIAL HWY			12,300
				5.33	STRUC #21131			
				5.33	EXIT #35			
				5.39	RP 7007 RAMP 7 FR RAMP 2 TO MD 66			
				5.39	RP 7001 RAMP 1 FR MD 66 TO RAMP 8			
				5.41	RP 7008 RAMP 8 FR MD 66 TO IS 70			
				5.41	RP 7002 RAMP 2 FR IS 70 TO MD 66			
				5.45		2	24I	
		UNDIVIDED		5.51				

* A,B = UNIMPROVED; C = GRADED & DRAINED; D,E = SOIL, GRAVEL, STONE; F,G = LOW TYPE BITUMINOUS;
H,I = HIGH TYPE BITUMINOUS; J = CONCRETE; K = BRICK; L = BLOCK

STATE HIGHWAY ADMINISTRATION OF MARYLAND
HIGHWAY INFORMATION SERVICES DIVISION
DATA SUPPORT GROUP

STATE HIGHWAY LOCATION REFERENCE

ROUTE NUMBER.....MD 66 CONTINUED
INVENTORY DIRECTION....NORTH
NAME: MAPLEVILLE RD

COUNTY -WASHINGTON
SHA DISTRICT.....6
DATE.....12/31/2001

SYSTEM	FUNCTIONAL CLASS	HWY TYPE	ACCESS CONTRL	MILEPOINT	MILEPOINT DESCRIPTION	MARKED LANES	SURFACE WIDTH/TYPE*	AADT
SECONDARY R	RUR-MAJOR COLLECTOR	UNDIVID	NONE	5.54 MD 910B	NO NAME	2	24I	12,300
				5.55	ENT TO PARK & RIDE			
				6.42	SPEED LIMIT 45 MPH			
				6.44		2	22I	
				6.51		2	20I	
				6.78 CO 310	MT AETNA RD			
				7.08 CO 873	PACER AVE			
				7.44 CO 875	HORSESHOE LA	2	22I	
				7.49	STRUC #21032 BEAVER CREEK			
				8.41 CO 328	CHEWSVILLE RD			8,100
				8.77 CO 308	PONDSVILLE RD			
				8.86 CO 327	SPUR RD			
	URB-MINOR ARTERIAL			9.27				
				9.77	SPEED LIMIT 35 MPH			
				9.88 CO 307	REPUBLICAN AVE			
				10.07 CO 326	PADEN AVE			
	URB-COLLECTOR			10.32 MD 64	JEFFERSON BLVD/SMITHSBURG PIKE	2	20I	4,700
				10.37 CO 979	OLD GEORGETOWN RD			
				10.44 CO 980	CAVETOWN CHURCH RD			
				10.44 CO 325	GOOSE ST			
				10.47 OP 428	GANDER LA			
				10.51	SPEED LIMIT 30 MPH			
				10.52	STRUC #21045 BEAVER CREEK			
				10.87	R/R #CSX 831 816 C			
				10.94 CO 251	CAVE HILL RD			
MUNICIPAL U				11.05	IN CORP LMTS SMITHSBURG			
NAME: W WATER ST				11.05				
				11.07 MU 70	RAILROAD LA			
				11.07	END STATE MAINTENANCE			
				11.07	BEGIN MUNICIPAL MAINTENANCE			
				11.13		2	36I	
				11.33 MU 2	BARKDOLL LA	2	39I	
				11.39 MU 40	MAPLE AVE			
				11.45 MU 13	C&P LA N&S			
NAME: E WATER ST				11.51 MU 20	N&S MAIN ST			
				11.55 MU 11	BRENNER LA			
				11.56 MU 17	GROVE LA			
	URB-LOCAL			11.66 MU 100	E WATER ST	2	26I	1,125
NAME: PENNSYLVANIA AVE				11.66				
				11.66 MU 18	KIMLER LA			
				11.72 MU 15	FIRE COMPANY LA	2	18I	
SECONDARY				11.75	END MUNICIPAL MAINTENANCE			

* A,B = UNIMPROVED; C = GRADED & DRAINED; D,E = SOIL, GRAVEL, STONE; F,G = LOW TYPE BITUMINOUS;
H,I = HIGH TYPE BITUMINOUS; J = CONCRETE; K = BRICK; L = BLOCK

STATE HIGHWAY ADMINISTRATION OF MARYLAND
HIGHWAY INFORMATION SERVICES DIVISION
DATA SUPPORT GROUP

STATE HIGHWAY LOCATION REFERENCE

ROUTE NUMBER.....MD 66 CONTINUED
INVENTORY DIRECTION...NORTH
NAME: PENNSYLVANIA AVE

COUNTY -WASHINGTON
SHA DISTRICT.....6
DATE.....12/31/2001

SYSTEM	FUNCTIONAL CLASS	HWY TYPE	ACCESS CONTRL	MILEPOINT	MILEPOINT DESCRIPTION	MARKED LANES	SURFACE WIDTH/TYPE*	AADT
SECONDARY U	URB-LOCAL	UNDIVIDED	NONE	11.75	BEGIN STATE MAINTENANCE	2	18I	1,125
R				11.79	OUT CORP LMTS SMITHSBURG			
NAME: BRADBURY AVE				11.79				
U				11.87		2	20I	
				11.93	IN CORP LMTS SMITHSBURG			
				12.00		2	18I	
R				12.05	OUT CORP LMTS SMITHSBURG			
				12.19	SPEED LIMIT 35 MPH			
				12.22	CO 259 EAGLE NEST RD			
				12.27	CO 240 STEVENSON RD			
				12.40	CO 260 BIKLE RD			
				12.65		2	20I	
				12.84	MD 64 SMITHSBURG PIKE			

ROUTE NUMBER.....MD 67
INVENTORY DIRECTION...NORTH
NAME: ROHRERSVILLE RD

SECONDARY R	RUR-MINOR ARTERIAL	UNDIVIDED	PART	0.00	RP134003 RAMP 3 FR US 340 TO MD 67 (BACK)	2	24J	5,375
				0.00	US 340 JEFFERSON PIKE			
				0.00	STRUC #21138			
				0.02		2	24I	
				0.06	RP134008 RAMP 8 FR MD 67 TO US 340			
				0.07	RP134006 RAMP 6 FR RAMP 2 TO MD 67			
				0.12	BEG BR	3	36J	
				0.12	RP134002 RAMP 2 FR US 340 TO MD 67			
				0.16	STRUC #21137 ISRAEL CREEK			
		NONE		0.19	END BR	3	36I	
				0.24	MD 67D WEAVERTON RD			
				0.30		2	24I	
				0.39	SPEED LIMIT 45 MPH			
				0.76	CO1224 TREE TOP DR			
				1.04	SPEED LIMIT 55 MPH			
				1.34	CO 623 GARRETTS MILL RD			
				1.65	MD 67E WEAVERTON RD			
				2.02	CO 636 FROG EYE RD			
				2.08	MD 67F NO NAME			
				2.60	CO 812 YARROWSBURG RD			3,875
				2.91	CO 993 BOTELER RD			
				3.64	CO 617 BROWNSVILLE RD			

* A,B = UNIMPROVED; C = GRADED & DRAINED; D,E = SOIL, GRAVEL, STONE; F,G = LOW TYPE BITUMINOUS;
H,I = HIGH TYPE BITUMINOUS; J = CONCRETE; K = BRICK; L = BLOCK

STATE HIGHWAY ADMINISTRATION OF MARYLAND
HIGHWAY INFORMATION SERVICES DIVISION
DATA SUPPORT GROUP

STATE HIGHWAY LOCATION REFERENCE

ROUTE NUMBER.....MD 67 CONTINUED
INVENTORY DIRECTION...NORTH
NAME: ROHRERSVILLE RD

COUNTY-WASHINGTON
SHA DISTRICT.....6
DATE.....12/31/2001

SYSTEM	FUNCTIONAL CLASS	HWY TYPE	ACCESS CONTRL	MILEPOINT	MILEPOINT DESCRIPTION	MARKED LANES	SURFACE WIDTH/TYPE*	AADT
SECONDARY R	RUR-MINOR ARTERIAL	UNDIVIDED	NONE	3.98 MD 67C	BOTELER RD	2	24I	3,875
			PART	4.51	BASSWOOD LA			
				5.10 CO 992	GAPLAND RD			5,775
				5.39 CO1157	GAP CT			
				5.61 CO 992	GAPLAND RD			
				5.74	MILLARD DR			
				5.80 CO 616	KAETZELL RD			
				6.01 CO 614	TOWNSEND RD			
				6.53 CO 807	TREGO RD			
				6.70 CO 881	BENT WILLOW RD			
				7.15 MD 858F	MAIN ST			
				7.48 CO 612	LOCUST GROVE RD			
				7.48 CO 613	ROHRERSVILLE SCHOOL RD			
			NONE	7.69	STRUC #21072 LITTLE ANTIETAM CREEK			
				8.10 MD 858F	MAIN ST			
				8.16 MD 67A	NO NAME			
				8.57 CO 612	LOCUST GROVE RD			
				8.62	SPUR TO & FR WOODSTOCK LA			
				8.99 CO 608	PARK HALL RD			
				9.00 CO 808	MARBLE QUARRY RD			
				9.22 CO1156	HOLLOW TREE LA			
				9.53 CO 989	MT CARMEL CHURCH RD			
				10.03	STRUC #21068 DOG CREEK			
				10.43 CO 989	MT CARMEL CHURCH RD			
				10.43 CO 605	RENO MONUMENT RD			
				10.87	SPUR TO APPLETON RD			
				11.10 CO 597	KING RD			
				11.52 CO 603	NETZ RD			
				11.82 CO 987	APPLETOWN RD			
			PART	11.86	SPEED LIMIT 45 MPH			
				12.06	STRUC #21196X BEAVER CREEK			
				12.20 US 40AL	BOONSBORO PIKE			

ROUTE NUMBER.....MD 67A
INVENTORY DIRECTION...EAST
NAME: NO NAME

SECONDARY R	RUR-LOCAL	UNDIVIDED	NONE	0.00 MD 858F	MAIN ST	1	10I	
				0.02		1	12F	
				0.08 MD 67	ROHRERSVILLE RD			

* A,B = UNIMPROVED; C = GRADED & DRAINED; D,E = SOIL, GRAVEL, STONE; F,G = LOW TYPE BITUMINOUS;
H,I = HIGH TYPE BITUMINOUS; J = CONCRETE; K = BRICK; L = BLOCK

STATE HIGHWAY ADMINISTRATION OF MARYLAND
HIGHWAY INFORMATION SERVICES DIVISION
DATA SUPPORT GROUP

STATE HIGHWAY LOCATION REFERENCE

ROUTE NUMBER.....MD 67B
INVENTORY DIRECTION....NORTH
NAME: NO NAME

COUNTY-WASHINGTON
SHA DISTRICT.....6
DATE.....12/31/2001

SYSTEM	FUNCTIONAL CLASS	HWY TYPE	ACCESS CONTRL	MILEPOINT	MILEPOINT DESCRIPTION	MARKED LANES	SURFACE WIDTH/TYPE*	AADT
SECONDARY R	RUR-LOCAL	UNDIVIDED	NONE	0.00	CO 992 GAPLAND RD	2	16F	
				0.06		2	18I	
				0.09	ROAD END			

ROUTE NUMBER.....MD 67C
INVENTORY DIRECTION....EAST
NAME: BOTELE RD

SECONDARY R	RUR-LOCAL	UNDIVIDED	NONE	0.00	MD 67 ROHRERSVILLE RD	2	32I	
				0.03	CO 993 BOTELE RD			

ROUTE NUMBER.....MD 67D
INVENTORY DIRECTION....EAST
NAME: WEAVERTON RD

SECONDARY R	RUR-LOCAL	UNDIVIDED	NONE	0.00	MD 67 ROHRERSVILLE RD	2	20I	
				0.31	CO 994 WEAVERTON RD			

ROUTE NUMBER.....MD 67E
INVENTORY DIRECTION....EAST
NAME: WEAVERTON RD

SECONDARY R	RUR-LOCAL	UNDIVIDED	NONE	0.00	MD 67 ROHRERSVILLE RD	2	24I	
				0.04	CO 994 WEAVERTON RD			

ROUTE NUMBER.....MD 67F
INVENTORY DIRECTION....EAST
NAME: NO NAME

SECONDARY R	RUR-LOCAL	UNDIVIDED	NONE	0.00	MD 67 ROHRERSVILLE RD	2	22I	
				0.09	ROAD END			

* A,B = UNIMPROVED; C = GRADED & DRAINED; D,E = SOIL, GRAVEL, STONE; F,G = LOW TYPE BITUMINOUS;
H,I = HIGH TYPE BITUMINOUS; J = CONCRETE; K = BRICK; L = BLOCK

STATE HIGHWAY ADMINISTRATION OF MARYLAND
HIGHWAY INFORMATION SERVICES DIVISION
DATA SUPPORT GROUP

STATE HIGHWAY LOCATION REFERENCE

ROUTE NUMBER.....IS 68
INVENTORY DIRECTION....EAST
NAME: NATIONAL FREEWAY

COUNTY-WASHINGTON
SHA DISTRICT.....6
DATE.....12/31/2001

SYSTEM	FUNCTIONAL CLASS	HWY TYPE	ACCESS CONTRL	MILEPOINT	MILEPOINT DESCRIPTION	MARKED LANES	SURFACE WIDTH/TYPE*	AADT
PRIMARY	R	RUR-INTERSTATE	DIVIDED FULL	0.00	ALLEGANY CO/L	5	60I	21,750
				0.00	STRUC #21147 SIDELING HILL CREEK			
				0.14	SPEED LIMIT 65 MPH			
				0.36	STRUC #21149 BEAR CREEK			
				0.50	INTERSTATE MILE MARKER 72.0			
				0.62	STRUC #21006 BEAR CREEK			
				1.20	RP 6806 RAMP 6 FR IS 68 TO MD 903			
				1.51	INTERSTATE MILE MARKER 73.0			
				1.54	MD 903 MOUNTAIN RD			
				1.54	STRUC #21150			
				1.54	EXIT #74			
				2.01	RP 6808 RAMP 8 FR MD 903 TO IS 68			
				2.52	INTERSTATE MILE MARKER 74.0			
				2.59	STRUC #21154 PEDESTRIAN WALKWAY			
				2.59	RP 6806 RAMP 6 FR IS 68 TO PARKING			
				2.59	RP 6808 RAMP 8 FR RAMP 2 TO IS 68			
				2.74	RP 6802 RAMP 2 FR IS 68 TO RAMP 8			
				2.93	RP 6804 RAMP 4 FR PARKING TO IS 68			
				3.25	CO 11 RICE RD			
				3.25	STRUC #21148			
				3.52	INTERSTATE MILE MARKER 75.0			
				4.53	INTERSTATE MILE MARKER 76.0			
				4.77	RP 6801 RAMP 1 FR MD 144WB TO IS 68			
				4.83	RP 6806 RAMP 6 FR IS 68 TO MD 144WB			
				5.10	MD 144WB WESTERN PIKE			19,750
				5.10	STRUC #21151			
				5.10	EXIT #77			
				5.25		4	48I	
				5.42	RP 6803 RAMP 3 FR MD 144WB TO IS 68			
				5.42	RP 6807 RAMP 7 FR IS 68 TO MD 144WB			
				5.54	INTERSTATE MILE MARKER 77.0			
				6.54	INTERSTATE MILE MARKER 78.0			
				6.56	STRUC #21070 LITTLE TONOLWAY CREEK			
				6.58	CO 14 SANDY MILE RD			
				6.58	STRUC #21071			
				7.55	INTERSTATE MILE MARKER 79.0			
				8.04	CO 749 CREEK RD			
				8.04	STRUC #21076			
				8.28	SPEED LIMIT 60 MPH			
				8.55	INTERSTATE MILE MARKER 80.0			
				8.66	RP 7003 RAMP 3 FR IS 68 TO IS 70			
				8.68	RP 7008 RAMP 8 FR IS 70 TO IS 68			

* A,B = UNIMPROVED; C = GRADED & DRAINED; D,E = SOIL, GRAVEL, STONE; F,G = LOW TYPE BITUMINOUS;
H,I = HIGH TYPE BITUMINOUS; J = CONCRETE; K = BRICK; L = BLOCK

STATE HIGHWAY ADMINISTRATION OF MARYLAND
HIGHWAY INFORMATION SERVICES DIVISION
DATA SUPPORT GROUP

STATE HIGHWAY LOCATION REFERENCE

ROUTE NUMBER.....IS 68 CONTINUED
INVENTORY DIRECTION....EAST
NAME: NATIONAL FREEWAY

COUNTY-WASHINGTON
SHA DISTRICT.....6
DATE.....12/31/2001

SYSTEM	FUNCTIONAL CLASS	HWY TYPE	ACCESS CONTRL	MILEPOINT	MILEPOINT	DESCRIPTION	MARKED LANES	SURFACE WIDTH/TYPE*	AADT
PRIMARY	R	RUR-INTERSTATE	DIVIDED FULL	8.78	RP 7006	RAMP 6 FR IS 68 TO US 522	4	44I	19,750
				8.88	IS 70	EISENHOWER MEMORIAL HWY			
				8.88		STRUC #21088			
				9.04		EXIT #82			
				9.04	IS 70	EISENHOWER MEMORIAL HWY (AHEAD)			

ROUTE NUMBER.....MD 68
INVENTORY DIRECTION....EAST
NAME: S MILL ST

SECONDARY	U	RUR-MINOR ARTERIAL	DIVIDED NONE	0.00	MU 30	MILL ST (BACK)	4	44I	2,275
				0.00	US 40	CUMBERLAND ST			
				0.01		SPUR TO US 40			
			UNDIVIDED	0.02			4	48I	
				0.05	MU 100	S HAWBAKER CIR			
				0.06		SPEED LIMIT 35 MPH			
	R			0.09	MU 40	MULBERRY ST	3	36I	
NAME:		CLEARSPRING RD		0.09					
				0.09		OUT CORP LMTS CLEAR SPRING			
				0.16	CO 936	HOUCK AVE			
				0.16	OP 180	NO NAME			
				0.20	RP 7004	RAMP 4 FR MD 68 TO IS 70	2	24I	
				0.25	RP 7006	RAMP 6 FR IS 70 TO MD 68			
				0.28	RP 7005	RAMP 5 FR MD 68 TO RAMP 4			
				0.33	RP 7003	RAMP 3 FR RAMP 6 TO MD 68			
				0.33		SPEED LIMIT 50 MPH			
				0.44		BEG BR			
		RUR-MAJOR COLLECTOR		0.47	IS 70	EISENHOWER MEMORIAL HWY			
				0.47		STRUC #21099			
				0.47		EXIT #18			
				0.50		END BR			
				0.57	RP 7007	RAMP 7 FR RAMP 2 TO MD 68			
				0.63	RP 7001	RAMP 1 FR MD 68 TO RAMP 8			
				0.70	RP 7002	RAMP 2 FR IS 70 TO MD 68			
				0.73	RP 7008	RAMP 8 FR MD 68 TO IS 70			
				0.82	CO1205	BURNNIE KINSELL DR			
				0.92		SPEED LIMIT 50 MPH			
				1.13	CO 818	ASHTON RD			
				1.99		STRUC #21035 L CONOCOCHEAGUE CREEK			
				2.30	CO 99	DAM NO 5 RD			

* A,B = UNIMPROVED; C = GRADED & DRAINED; D,E = SOIL, GRAVEL, STONE; F,G = LOW TYPE BITUMINOUS;
H,I = HIGH TYPE BITUMINOUS; J = CONCRETE; K = BRICK; L = BLOCK

STATE HIGHWAY ADMINISTRATION OF MARYLAND
HIGHWAY INFORMATION SERVICES DIVISION
DATA SUPPORT GROUP

STATE HIGHWAY LOCATION REFERENCE

ROUTE NUMBER.....MD 68 CONTINUED
INVENTORY DIRECTION....EAST
NAME: CLEARSRING RD

COUNTY-WASHINGTON
SHA DISTRICT.....6
DATE.....12/31/2001

SYSTEM	FUNCTIONAL CLASS	HWY TYPE	ACCESS CONTRL	MILEPOINT	MILEPOINT	DESCRIPTION	MARKED LANES	SURFACE WIDTH/TYPE*	AADT
SECONDARY R	RUR-MAJOR COLLECTOR	UNDIVIDED	NONE	2.30	CO 88	ST PAUL RD	2	24I	2,275
				2.74	MD 56	BIG POOL RD			
				3.64			2	20I	
				3.89		SPEED LIMIT 30 MPH			
				3.92	CO 758	CEDAR RIDGE RD			6,075
				4.15	CO 130	BOTTOM RD			
				4.32	CO 109	PINESBURG RD			
				4.33		PINESBURG RD			
				4.51		DROP RD			
				5.25	CO 132	SWORD RD			
				5.33	CO 133	NO NAME			
				6.78		R/R #CSX 832 401 X			
				6.79	CO 130	BOTTOM RD			
				6.94	CO 131	FENTON AVE			
				7.09		BEG BR			
MUNICIPAL U	URB-MINOR ARTERIAL			7.11		STRUC #21036 CONOCOCHIEAGUE CREEK			
NAME: CONOCOCHIEAGUE ST				7.13		IN CORP LMTS WILLIAMSPORT	2	42I	
				7.13					
				7.13		END STATE MAINTENANCE			
				7.13		BEGIN MUNICIPAL MAINTENANCE			
				7.13		END BR			
				7.26	MU8040	ALLEY 4			
				7.31	US 11	E&W POTOMAC ST	2	46I	5,775
				7.31	MD 63	E&W POTOMAC ST			
				7.40	MU 190	E&W SALISBURY ST	2	40I	
				7.49	MU 40	E&W CHURCH ST			
				7.58	MU 80	E&W FREDERICK ST			
				7.68	MU 210	E SUNSET AVE			
				7.68	MU 230	WATER PARK DR			
				7.75	MU 25	BRANDY DR			
				7.81		SPEED LIMIT 25 MPH			
				7.83	MU 145	W POTOMAC PKWY	2	42I	
		DIVIDED		7.93			4	48I	
				7.98		SPUR TO LOCKWOOD RD			
				7.99	MU 110	LOCKWOOD RD			
				8.09	RP 8108	RAMP 8 FR MD 68 TO IS 81			
				8.12		END MUNICIPAL MAINTENANCE			
				8.12					
				8.12		BEGIN STATE MAINTENANCE			
				8.12		OUT CORP LMTS WILLIAMSPORT			
				8.16	RP 8101	RAMP 1 FR MD 68 TO RAMP 8			
				8.16		SPEED LIMIT 35 MPH			
SECONDARY R									
NAME: LAPPANS RD									

* A,B = UNIMPROVED; C = GRADED & DRAINED; D,E = SOIL, GRAVEL, STONE; F,G = LOW TYPE BITUMINOUS;
H,I = HIGH TYPE BITUMINOUS; J = CONCRETE; K = BRICK; L = BLOCK

STATE HIGHWAY ADMINISTRATION OF MARYLAND
HIGHWAY INFORMATION SERVICES DIVISION
DATA SUPPORT GROUP

STATE HIGHWAY LOCATION REFERENCE

ROUTE NUMBER.....MD 68 CONTINUED
INVENTORY DIRECTION....EAST
NAME: LAPPANS RD

COUNTY-WASHINGTON
SHA DISTRICT.....6
DATE.....12/31/2001

SYSTEM	FUNCTIONAL CLASS	HWY TYPE	ACCESS CONTRL	MILEPOINT	MILEPOINT DESCRIPTION	MARKED LANES	SURFACE WIDTH/TYPE*	AADT
SECONDARY R	URB-MINOR ARTERIAL	DIVIDED	NONE	8.21	RP 8102 RAMP 2 FR IS 81 TO MD 68	4	48I	5,775
				8.24	RP 8107 RAMP 7 FR RAMP 2 TO MD 68			
	RUR-MAJOR COLLECTOR			8.29	IS 81 MARYLAND VETERANS MEMORIAL HWY			10,875
				8.29	STRUC #21077			
				8.29	EXIT #1			
				8.34	RP 8103 RAMP 3 FR RAMP 6 TO MD 68			
				8.34	RP 8105 RAMP 5 FR MD 68 TO RAMP 4			
				8.36	RP 8106 RAMP 6 FR IS 81 TO MD 68			
				8.37	RP 8104 RAMP 4 FR MD 68 TO IS 81			
				8.41		3	36I	
				8.45		2	24I	
				8.50	SPUR TO MD 63			
		UNDIVIDED		8.52	CO 667 GOVERNOR LANE BLVD			
				8.52	MD 63 SPIELMAN RD			
				8.57	BEG BR			
				8.58	R/R #CR 534 908 W			
				8.58	STRUC #21085			
				8.59	END BR			
				8.63	SPEED LIMIT 50 MPH			
				8.81	CO 908 PROSPERITY LA			
				9.28	OP 286 HIPPIITY HOP LA			
				9.85	CO 974 KENDLE RD			
				9.91	OP 349 GRAFTON LA			
				10.13	CO1125 LOCK TENDER LA			
				10.22	SPEED LIMIT 35 MPH			
				10.40	CO1034 CAFOXA DR			
				10.48	MD 632 DOWNSVILLE PIKE	2	20I	4,775
				10.62	SPEED LIMIT 40 MPH			
				11.42	CO 563 JORDAN RD			
				11.48	CO 562 COLLEGE RD			
				11.95	R/R #NW 469 321 F			
				12.03	SHAWLEYS LA			
				12.09	OP 365 LYDIA LA			
				12.36	CO 564 REICHARD RD			
				12.58	BOB LA			
				13.35	MD 65 SHARPSBURG PIKE			2,775
				13.84	CO1131 COUNTRY HOME LA			
				13.89		2	22I	
				14.07		2	20I	
				14.46	CO 550 BREATHEDSVILLE RD			
				14.56	CO 551 ROUTZAHN RD			
				14.63	SPEED LIMIT 30 MPH			

* A,B = UNIMPROVED; C = GRADED & DRAINED; D,E = SOIL, GRAVEL, STONE; F,G = LOW TYPE BITUMINOUS;
H,I = HIGH TYPE BITUMINOUS; J = CONCRETE; K = BRICK; L = BLOCK

STATE HIGHWAY ADMINISTRATION OF MARYLAND
HIGHWAY INFORMATION SERVICES DIVISION
DATA SUPPORT GROUP

STATE HIGHWAY LOCATION REFERENCE

ROUTE NUMBER.....MD 68 CONTINUED
INVENTORY DIRECTION....EAST
NAME: LAPPANS RD

COUNTY-WASHINGTON
SHA DISTRICT.....6
DATE.....12/31/2001

SYSTEM	FUNCTIONAL CLASS	HWY TYPE	ACCESS CONTRL	MILEPOINT	MILEPOINT DESCRIPTION	MARKED LANES	SURFACE WIDTH/TYPE*	AADT
SECONDARY R	RUR-MAJOR COLLECTOR	UNDIVIDED	NONE	15.19	CO 552 PRINTZ RD	2	20I	2,775
				15.20	SPUR FR PRINTZ RD			
				15.25	STRUC #21038 ANTIETAM CREEK			
				15.59	STRUC #21039 BEAVER CREEK			
				16.05	RUSTIC LA			
				16.24	SPEED LIMIT 40 MPH			
				16.58	CO 535 BARNES RD			2,075
				16.90	CO 795 MILL POINT RD			
				17.67	CO1293 STEER CT			
				18.46	LEGION LA			
				18.50	US 40AL N MAIN ST			

ROUTE NUMBER.....IS 70
INVENTORY DIRECTION....EAST
NAME: EISENHOWER MEMORIAL HWY

PRIMARY R	RUR-INTERSTATE	DIVIDED	FULL	0.00	PENNSYLVANIA ST/L	4	48I	43,450
				0.11	SPEED LIMIT 60 MPH			
				0.45	RP 7008 RAMP 8 FR IS 70 TO IS 68			
				0.45	RP 7003 RAMP 3 FR IS 68 TO IS 70			
				0.63	IS 68 (WB/L) NATIONAL FREEWAY	3	36I	30,250
				0.63	STRUC #21088			
				0.63	EXIT #1A			
				0.64	RP 7003 RAMP 3 FR IS 68 TO IS 70			
				0.64	STRUC #21087			
				0.73	US 522A NO NAME			
				0.82		4	48I	
				0.98	US 522 WARFORDSBURG RD			
				1.01	INTERSTATE MILE MARKER 1.0			
				1.02	IS 68 NATIONAL FREEWAY (EB/L)			
				1.04	IN CORP LMTS HANCOCK			
				1.15	RP 7002 RAMP 2 FR IS 70 TO RAMP 6			
				1.15	STRUC #21089			
				1.16	US 522 WARFORDSBURG RD			36,250
				1.16	STRUC #21090			
				1.16	EXIT #1B			
				1.30	RP 7004 RAMP 4 FR US 522 TO IS 70	5	60I	
				1.30	RP 7002 RAMP 2 FR IS 70 TO RAMP 6			
				1.40	MU 280 PENNSYLVANIA AVE			
				1.40	STRUC #21091			

* A,B = UNIMPROVED; C = GRADED & DRAINED; D,E = SOIL, GRAVEL, STONE; F,G = LOW TYPE BITUMINOUS;
H,I = HIGH TYPE BITUMINOUS; J = CONCRETE; K = BRICK; L = BLOCK

STATE HIGHWAY ADMINISTRATION OF MARYLAND
HIGHWAY INFORMATION SERVICES DIVISION
DATA SUPPORT GROUP

PAGE..... 39

STATE HIGHWAY LOCATION REFERENCE

ROUTE NUMBER.....IS 70 CONTINUED
INVENTORY DIRECTION....EAST
NAME: EISENHOWER MEMORIAL HWY

COUNTY-WASHINGTON
SHA DISTRICT.....6
DATE.....12/31/2001

SYSTEM	FUNCTIONAL CLASS	HWY TYPE	ACCESS CONTRL	MILEPOINT	MILEPOINT DESCRIPTION	MARKED LANES	SURFACE WIDTH/TYPE*	AADT
PRIMARY	R	RUR-INTERSTATE	DIVIDED FULL	1.87	OUT CORP LMTS HANCOCK	5	60I	36,250
				1.90		6	72I	
				2.05	INTERSTATE MILE MARKER 2.0			
	U			2.18		5	60I	
				2.24	IN CORP LMTS HANCOCK			
				2.80		4	48I	
				2.85	BEG BR			
				2.87	MU 285 RAYLOC DR			
	R			2.89	STRUC #21092 TONOLWAY CREEK			
				2.89	OUT CORP LMTS HANCOCK			
				2.91	CO 38 TOLLGATE RIDGE			
				2.93	END BR			
				3.05	INTERSTATE MILE MARKER 3.0			
				3.11	RP 7006 RAMP 6 FR IS 70 TO MD 144WB			
				3.19	RP 7001 RAMP 1 FR IS 70 TO MD 144WB			
				3.19	STRUC #21063			
				3.37	RP 7001 RAMP 1 FR IS 70 TO MD 144WB			
				3.56	MD 144WB MAIN ST			36,275
				3.56	EXIT #3			
				3.96	INTERSTATE MILE MARKER 4.0			
				4.18	RP 7008 RAMP 8 FR MD 615 TO IS 70			
				4.37	RP 7003 RAMP 3 FR IS 70 TO MD 615			
				4.41	RP 7003 RAMP 3 FR IS 70 TO MD 615			37,107
				4.41	STRUC #21062			
				4.41	EXIT #5			
				4.58	SPEED LIMIT 65 MPH			
				4.93	ATR STATION #0045			
				4.95	INTERSTATE MILE MARKER 5.0			
				5.86	RP 7005 RAMP 5 FR MD 615 TO IS 70			38,450
				5.86	STRUC #21061			
				5.86	EXIT #5			
				5.93	INTERSTATE MILE MARKER 6.0			
				6.05	RP 7005 RAMP 5 FR MD 615 TO IS 70			
				6.35	RP 7002 RAMP 2 FR IS 70 TO MD 615			
				6.92	INTERSTATE MILE MARKER 7.0			
				7.91	INTERSTATE MILE MARKER 8.0			
				8.74	CROSSOVER			
				8.89	INTERSTATE MILE MARKER 9.0			
				9.07	US 40 (WB/L)			
				9.18	US 40 NATIONAL PIKE			38,650
				9.18	EXIT #9			
				9.38	US 40 NATIONAL PIKE			

* A,B = UNIMPROVED; C = GRADED & DRAINED; D,E = SOIL, GRAVEL, STONE; F,G = LOW TYPE BITUMINOUS;
H,I = HIGH TYPE BITUMINOUS; J = CONCRETE; K = BRICK; L = BLOCK

PAGE..... 39

STATE HIGHWAY ADMINISTRATION OF MARYLAND
HIGHWAY INFORMATION SERVICES DIVISION
DATA SUPPORT GROUP

STATE HIGHWAY LOCATION REFERENCE

ROUTE NUMBER.....IS 70 CONTINUED
INVENTORY DIRECTION....EAST
NAME: EISENHOWER MEMORIAL HWY

COUNTY-WASHINGTON
SHA DISTRICT.....6
DATE.....12/31/2001

SYSTEM	FUNCTIONAL CLASS	HWY TYPE	ACCESS CONTRL	MILEPOINT	MILEPOINT DESCRIPTION	MARKED LANES	SURFACE WIDTH/TYPE*	AADT
PRIMARY	R	RUR-INTERSTATE	DIVIDED FULL	9.38	STRUC #21093	4	48I	38,650
				9.62	BEG BR			
				9.63	CO 966 MILE MARKER LA			
				9.65	STRUC #21094 LICKING CREEK			
				9.70	END BR			
				9.90	INTERSTATE MILE MARKER 10.0			
				10.88	INTERSTATE MILE MARKER 11.0			
				11.12	CO 64 ERNSTVILLE RD			
				11.12	STRUC #21095			
				11.68	RP 7008 RAMP 8 FR MD 56 TO IS 70			
				11.81	RP 7006 RAMP 6 FR IS 70 TO MD 56			
				11.87	INTERSTATE MILE MARKER 12.0			
				11.97	MD 56 BIG POOL RD			41,550
				11.97	STRUC #21096			
				11.97	EXIT #12			
				12.19	RP 7002 RAMP 2 FR IS 70 TO MD 56			
				12.25	RP 7004 RAMP 4 FR MD 56 TO IS 70			
				12.84	INTERSTATE MILE MARKER 13.0			
				13.85	INTERSTATE MILE MARKER 14.0			
				14.82	INTERSTATE MILE MARKER 15.0			
				15.01	CO 75 BOYD RD			
				15.01	STRUC #21097 & #21143			
				15.80	INTERSTATE MILE MARKER 16.0			
				16.79	INTERSTATE MILE MARKER 17.0			
				17.19	CO 91 BIG SPRING RD			
				17.19	STRUC #21098			
				17.26	RP 7008 RAMP 8 FR MD 68 TO IS 70			
				17.33	RP 7006 RAMP 6 FR IS 70 TO MD 68			
				17.62	MD 68 CLEARSRING RD			41,650
				17.62	STRUC #21099			
				17.62	EXIT #18			
				17.77	INTERSTATE MILE MARKER 18.0			
				17.80	RP 7002 RAMP 2 FR IS 70 TO MD 68			
				18.00	RP 7004 RAMP 4 FR MD 68 TO IS 70			
				18.38	CO 818 ASHTON RD			
				18.38	STRUC #21100			
				18.76	INTERSTATE MILE MARKER 19.0			
				18.96	STRUC #21101 CONCOCHEAGUE CREEK			
				19.46	CO 88 ST PAUL RD			
				19.46	STRUC #21102			
				19.75	INTERSTATE MILE MARKER 20.0			
				20.68	STRUC #21103 MEADOW BROOK CREEK			

* A,B = UNIMPROVED; C = GRADED & DRAINED; D,E = SOIL, GRAVEL, STONE; F,G = LOW TYPE BITUMINOUS;
H,I = HIGH TYPE BITUMINOUS; J = CONCRETE; K = BRICK; L = BLOCK

STATE HIGHWAY ADMINISTRATION OF MARYLAND
HIGHWAY INFORMATION SERVICES DIVISION
DATA SUPPORT GROUP

STATE HIGHWAY LOCATION REFERENCE

ROUTE NUMBER.....IS 70 CONTINUED
INVENTORY DIRECTION....EAST
NAME: EISENHOWER MEMORIAL HWY

COUNTY-WASHINGTON
SHA DISTRICT.....6
DATE.....12/31/2001

SYSTEM	FUNCTIONAL CLASS	HWY TYPE	ACCESS CONTRL	MILEPOINT	MILEPOINT DESCRIPTION	MARKED LANES	SURFACE WIDTH/TYPE*	AADT
PRIMARY	RUR-INTERSTATE	DIVIDED	FULL	20.77	INTERSTATE MILE MARKER 21.0	4	48I	41,650
				21.16	STRUC #21104 MEADOW BROOK CREEK			
				21.37	CO 758 CEDAR RIDGE RD			
				21.37	STRUC #21144 & #21105			
				21.74	INTERSTATE MILE MARKER 22.0			
				22.72	INTERSTATE MILE MARKER 23.0			
				22.73	BEG BR			
				22.77	STRUC #21106 CONOCOCHIEAGUE CREEK			
				22.80	END BR			
				23.26	CO 110 WALNUT POINT RD			
				23.26	STRUC #21107			
				23.70	INTERSTATE MILE MARKER 24.0			
				23.77	RP 7008 RAMP 8 FR MD 63 TO IS 70			
				23.87	RP 7006 RAMP 6 FR IS 70 TO MD 63			
				24.09	BEG BR			
				24.11	MD 63 GREENCASTLE PIKE			41,550
				24.11	STRUC #21108			
				24.11	EXIT #24			
				24.13	END BR			
				24.28	RP 7002 RAMP 2 FR IS 70 TO MD 63			
				24.41	RP 7004 RAMP 4 FR MD 63 TO IS 70			
				24.70	INTERSTATE MILE MARKER 25.0			
				24.92	STRUC #21109 CONOCOCHIEAGUE CREEK			
				25.17	BEG BR			
	URB-INTERSTATE			25.19	R/R #CSX 832 390 M			
				25.19	STRUC #21110			
				25.20	END BR			
				25.30	BEG BR			
				25.31	CO 473 HOPEWELL RD			
				25.31	STRUC #21074			
				25.32	END BR			
				25.38	RP 7010 COLLECTOR B			
				25.40	RP 7009 COLLECTOR A			
				25.66	INTERSTATE MILE MARKER 26.0			
				25.69	BEG BR			
				25.72	IS 81 MARYLAND VETERANS MEMORIAL HWY			49,250
				25.72	STRUC #21073			
				25.72	EXIT #26			
				25.75	END BR			
				26.03	RP 7010 COLLECTOR B			
				26.04	BEG BR			
				26.05	RP 7009 COLLECTOR A			

* A,B = UNIMPROVED; C = GRADED & DRAINED; D,E = SOIL, GRAVEL, STONE; F,G = LOW TYPE BITUMINOUS;
H,I = HIGH TYPE BITUMINOUS; J = CONCRETE; K = BRICK; L = BLOCK

STATE HIGHWAY ADMINISTRATION OF MARYLAND
HIGHWAY INFORMATION SERVICES DIVISION
DATA SUPPORT GROUP

STATE HIGHWAY LOCATION REFERENCE

ROUTE NUMBER.....IS 70 CONTINUED
INVENTORY DIRECTION....EAST
NAME: EISENHOWER MEMORIAL HWY

COUNTY-WASHINGTON
SHA DISTRICT.....6
DATE.....12/31/2001

SYSTEM	FUNCTIONAL CLASS	HWY TYPE	ACCESS CONTRL	MILEPOINT	MILEPOINT DESCRIPTION	MARKED LANES	SURFACE WIDTH/TYPE*	AADT
PRIMARY	R URB-INTERSTATE	DIVIDED	FULL	26.05	US 11 VIRGINIA AVE	4	48I	49,250
				26.05	STRUC #21112			
				26.07	END BR			
				26.39	BEG BR			
				26.40	R/R #CR 534 904 U			
				26.40	STRUC #21113			
				26.41	END BR			
				26.67	INTERSTATE MILE MARKER 27.0			
				26.68	CO 453 BOWER AVE			
				26.68	STRUC #21114			
				27.43	RP 7006 RAMP 6 FR IS 70 TO MD 632			
				27.67	INTERSTATE MILE MARKER 28.0			
				27.72	RP 7005 RAMP 5 FR MD 632 TO IS 70			
				27.73	BEG BR			
	RUR-INTERSTATE			27.75	MD 632 DOWNSVILLE PIKE			
				27.75	STRUC #21115			
				27.75	EXIT # 28			
				27.77	END BR			
				27.84	RP 7001 RAMP 1 FR MD 632 TO IS 70			
				28.14	RP 7007 RAMP 7 FR IS 70 TO MD 632			
				28.26	BEG BR			
				28.27	R/R #NW 469 314 V			
				28.27	STRUC #21117			
				28.29	END BR			
				28.64	INTERSTATE MILE MARKER 29.0			
				28.85	RP 7008 RAMP 8 FR MD 65 TO IS 70			
				28.85	RP 7006 RAMP 6 FR IS 70 TO MD 65			
				29.05	RP 7005 RAMP 5 FR MD 65 TO IS 70			
				29.09	BEG BR			
				29.10	MD 65 SHARPSBURG PIKE			55,650
				29.10	STRUC #21118			
				29.10	EXIT #29			
				29.12	END BR			
				29.15	RP 7003 RAMP 3 FR IS 70 TO MD 65			
				29.23	RP 7002 RAMP 2 FR IS 70 TO MD 65			
				29.28	R/R #CSX 140 612 G			
				29.28	STRUC #21119			
				29.61	INTERSTATE MILE MARKER 30.0			
				30.01	BEG BR			
				30.04	STRUC #21120 ANTIETAM CREEK			
				30.07	END BR			
				30.59	INTERSTATE MILE MARKER 31.0			

* A,B = UNIMPROVED; C = GRADED & DRAINED; D,E = SOIL, GRAVEL, STONE; F,G = LOW TYPE BITUMINOUS;
H,I = HIGH TYPE BITUMINOUS; J = CONCRETE; K = BRICK; L = BLOCK

STATE HIGHWAY ADMINISTRATION OF MARYLAND
HIGHWAY INFORMATION SERVICES DIVISION
DATA SUPPORT GROUP

STATE HIGHWAY LOCATION REFERENCE

ROUTE NUMBER.....IS 70 CONTINUED
INVENTORY DIRECTION....EAST
NAME: EISENHOWER MEMORIAL HWY

COUNTY-WASHINGTON
SHA DISTRICT.....6
DATE.....12/31/2001

SYSTEM	FUNCTIONAL CLASS	HWY TYPE	ACCESS CONTRL	MILEPOINT	MILEPOINT DESCRIPTION	MARKED LANES	SURFACE WIDTH/TYPE*	AADT
PRIMARY	R	RUR-INTERSTATE	DIVIDED FULL	30.59	BEG BR	4	48I	55,650
				30.61	US 40AL BOONSBORO PIKE			
				30.61	STRUC #21121			
				30.63	END BR			
				31.27	CO 343 BEAVER CREEK RD			
				31.27	STRUC #21122			
				31.36	RP 7008 RAMP 8 FR US 40 TO IS 70			
				31.43	RP 7006 RAMP 6 FR IS 70 TO US 40			
				31.58	INTERSTATE MILE MARKER 32.0			
				31.62	RP 7007 RAMP 7 FR IS 70 TO US 40			
				31.63	RP 7005 RAMP 5 FR US 40 TO IS 70			
				31.68	US 40 NATIONAL PIKE			58,150
				31.68	STRUC #21123			
				31.68	EXIT #32			
				31.70	RP 7001 RAMP 1 FR US 40 TO IS 70			
				31.75	RP 7003 RAMP 3 FR IS 70 TO US 40			
				31.93	RP 7002 RAMP 2 FR IS 70 TO US 40			
				31.96	RP 7004 RAMP 4 FR US 40 TO IS 70			
				32.26	STRUC #21125 LANDIS SPRING BRANCH			
				32.58	INTERSTATE MILE MARKER 33.0			
				33.21	BEG BR			
				33.22	CO 315 WHITEHALL RD			
				33.22	STRUC #21126			
				33.23	END BR			
				33.55	INTERSTATE MILE MARKER 34.0			
				34.01	RP 7008 RAMP 8 FR MD 66 TO IS 70			
				34.10	RP 7006 RAMP 6 FR IS 70 TO MD 66			
				34.17	BEG BR			
				34.19	STRUC #21127 BEAVER CREEK			
				34.21	END BR			
				34.26	BEG BR			
				34.27	MD 66 MAPLEVILLE RD			75,750
				34.27	STRUC #21131			
				34.27	EXIT #35			
				34.29	END BR			
				34.47	RP 7002 RAMP 2 FR IS 70 TO MD 66			
				34.53	RP 7004 RAMP 4 FR MD 66 TO IS 70			
				34.55	INTERSTATE MILE MARKER 35.0			
				34.93	STRUC #21133 BLACK ROCK CREEK			
				35.04	BEG BR			
				35.05	CO 345 BLACK ROCK RD			
				35.05	STRUC #21134			

* A,B = UNIMPROVED; C = GRADED & DRAINED; D,E = SOIL, GRAVEL, STONE; F,G = LOW TYPE BITUMINOUS;
H,I = HIGH TYPE BITUMINOUS; J = CONCRETE; K = BRICK; L = BLOCK

STATE HIGHWAY ADMINISTRATION OF MARYLAND
HIGHWAY INFORMATION SERVICES DIVISION
DATA SUPPORT GROUP

STATE HIGHWAY LOCATION REFERENCE

ROUTE NUMBER.....IS 70 CONTINUED
INVENTORY DIRECTION....EAST
NAME: EISENHOWER MEMORIAL HWY

COUNTY-WASHINGTON
SHA DISTRICT.....6
DATE.....12/31/2001

SYSTEM	FUNCTIONAL CLASS	HWY TYPE	ACCESS CONTRL	MILEPOINT	MILEPOINT DESCRIPTION	MARKED LANES	SURFACE WIDTH/TYPE*	AADT
PRIMARY	R	RUR-INTERSTATE	DIVIDED FULL	35.06	END BR	4	48I	75,750
				35.54	INTERSTATE MILE MARKER 36.0			
				35.68		5	60I	
				36.24	BEG BR			
				36.25	CRYSTAL FALLS DR			
				36.25	STRUC #21135			
				36.27	END BR			
				36.57	INTERSTATE MILE MARKER 37.0			
				37.52	INTERSTATE MILE MARKER 38.0			
				37.95		6	72I	
				38.21	NATIONAL PIKE			
				38.21	STRUC #21136			
				38.33	FREDERICK CO/L			

ROUTE NUMBER.....MD 77
INVENTORY DIRECTION....EAST
NAME: FOXVILLE RD

SECONDARY	R	RUR-MAJOR COLLECTOR	UNDIVIDED NONE	0.00	CO 229 LEITERSBURG SMITHSBURG RD (BACK)	2	24I	3,600
				0.00	MD 64 SMITHSBURG PIKE			
				0.05	OP 67 CLOVERLY FARM LA			
				0.13	BUSHEY LA			
				0.17	CO 322 WOLFSSVILLE RD			2,725
				0.25	SPEED LIMIT 35 MPH			
				0.34		2	22I	
				0.56	OP 430 HIPPEN HILL RD			
				0.60	COL285 APPALACHIAN CT			
				1.88	SPEED LIMIT 50 MPH			
				2.07	CO 884 HOPKINS LA			
				2.51	CO 301 PLEASANT VALLEY RD			2,525
				3.02	FREDERICK CO/L			

ROUTE NUMBER.....IS 81
INVENTORY DIRECTION....NORTH
NAME: MARYLAND VETERANS MEMORIAL HWY

PRIMARY	R	RUR-INTERSTATE	DIVIDED FULL	0.00	WEST VIRGINIA ST/L	4	48J	49,150
				0.00	BEG BR			

* A,B = UNIMPROVED; C = GRADED & DRAINED; D,E = SOIL, GRAVEL, STONE; F,G = LOW TYPE BITUMINOUS;
H,I = HIGH TYPE BITUMINOUS; J = CONCRETE; K = BRICK; L = BLOCK

STATE HIGHWAY ADMINISTRATION OF MARYLAND
HIGHWAY INFORMATION SERVICES DIVISION
DATA SUPPORT GROUP

PAGE..... 45

STATE HIGHWAY LOCATION REFERENCE

ROUTE NUMBER.....IS 81 CONTINUED
INVENTORY DIRECTION...NORTH
NAME: MARYLAND VETERANS MEMORIAL HWY

COUNTY-WASHINGTON
SHA DISTRICT.....6
DATE.....12/31/2001

SYSTEM	FUNCTIONAL CLASS	HWY TYPE	ACCESS CONTRL	MILEPOINT	MILEPOINT DESCRIPTION	MARKED LANES	SURFACE WIDTH/TYPE*	AADT	
PRIMARY	R	RUR-INTERSTATE	DIVIDED	FULL	0.12	STRUC #21078 POTOMAC RIVER	4	48J	49,150
					0.23	END BR	4	48I	
				0.36	SPEED LIMIT 65 MPH				
				0.61	RP 8108 RAMP 8 FR MD 68 TO IS 81				
				0.68	RP 8106 RAMP 6 FR IS 81 TO MD 68				
				0.87	BEG BR				
				0.88	MD 68 LAPPANS RD				
				0.88	STRUC #21077				
				0.88	EXIT #1				
		URB-INTERSTATE		0.89				42,250	
				0.90	END BR				
				1.00	INTERSTATE MILE MARKER 1.0				
				1.13	RP 8104 RAMP 4 FR MD 68 TO IS 81				
				1.13	RP 8102 RAMP 2 FR IS 81 TO MD 68				
				2.01	INTERSTATE MILE MARKER 2.0				
				2.11	RP 8104 RAMP 4 FR IS 81 TO US 11				
				2.11	RP 8106 RAMP 6 FR US 11 TO IS 81				
				2.32	RP 8103 RAMP 3 FR US 11 TO IS 81				
				2.37	US 11 VIRGINIA AVE			52,850	
				2.37	STRUC #21083				
				2.37	EXIT #2				
				2.46	STRUC #21082 CONOCOCHIEGUE CREEK				
				2.55	RP 8108 RAMP 8 FR IS 81 TO US 11				
				2.69	RP 8102 RAMP 2 FR US 11 TO IS 81				
				3.00	INTERSTATE MILE MARKER 3.0				
				3.02	SPEED LIMIT 60 MPH				
				3.18	RP 7012 COLLECTOR D				
				3.28	RP 7011 COLLECTOR C				
				3.62	RP 7010 COLLECTOR B			56,250	
				3.62	STRUC #21141				
				3.63	IS 70 EISENHOWER MEMORIAL HWY				
				3.63	STRUC #21073				
				3.63	EXIT #3				
				3.65	RP 7009 COLLECTOR A				
				3.65	STRUC #21142				
				3.98	RP 7012 COLLECTOR D				
				4.00	INTERSTATE MILE MARKER 4.0				
				4.01	RP 7011 COLLECTOR C				
				4.06	STRUC #21080 CONOCOCHIEGUE CREEK				
				4.32	RP 8106 RAMP 6 FR CO 666 TO IS 81				
				4.42	RP 8104 RAMP 4 FR IS 81 TO CO 666				
				4.56	RP 8105 RAMP 5 FR IS 81 TO CO 666				

* A,B = UNIMPROVED; C = GRADED & DRAINED; D,E = SOIL, GRAVEL, STONE; F,G = LOW TYPE BITUMINOUS;
H,I = HIGH TYPE BITUMINOUS; J = CONCRETE; K = BRICK; L = BLOCK

PAGE..... 45

STATE HIGHWAY ADMINISTRATION OF MARYLAND
HIGHWAY INFORMATION SERVICES DIVISION
DATA SUPPORT GROUP

STATE HIGHWAY LOCATION REFERENCE

ROUTE NUMBER.....IS 81 CONTINUED
INVENTORY DIRECTION...NORTH
NAME: MARYLAND VETERANS MEMORIAL HWY

COUNTY-WASHINGTON
SHA DISTRICT.....6
DATE.....12/31/2001

SYSTEM	FUNCTIONAL CLASS	HWY TYPE	ACCESS CONTRL	MILEPOINT	MILEPOINT DESCRIPTION	MARKED LANES	SURFACE WIDTH/TYPE*	AADT
PRIMARY	R	URB-INTERSTATE	DIVIDED FULL	4.63	CO 666 HALFWAY BLVD	4	48I	54,950
				4.63	STRUC #21079			
				4.63	EXIT #5			
				4.67	RP 8101 RAMP 1 FR IS 81 TO CO 666			
				4.78	RP 8108 RAMP 8 FR IS 81 TO CO 666			
				4.85	RP 8102 RAMP 2 FR CO 666 TO IS 81			
				4.89	BEG BR			
				4.91	R/R #CSX 832 387 E			
				4.91	STRUC #21075			
				4.93	END BR			
				5.00	INTERSTATE MILE MARKER 5.0			
				5.75	STRUC #21081 CONOCOCHIEGUE CREEK			
				5.98	INTERSTATE MILE MARKER 6.0			
				6.07	STRUC #21190 BR OF CONOCOCHIEGUE CR			
				6.47	MD 144WA WASHINGTON ST			
				6.47	STRUC #21069			
				6.56	RP 8106 RAMP 6 FR US 40 TO IS 81			
				6.65	RP 8104 RAMP 4 FR IS 81 TO US 40			
				6.69	RP 8105 RAMP 5 FR IS 81 TO US 40			
				6.78	RP 8103 RAMP 3 FR US 40 TO IS 81			
				6.85	US 40 NATIONAL PIKE			55,150
				6.85	STRUC #21052			
				6.85	EXIT #6			
				6.88	RP 8107 RAMP 7 FR US 40 TO IS 81			
				6.97	INTERSTATE MILE MARKER 7.0			
				6.97	RP 8101 RAMP 1 FR IS 81 TO US 40			
				6.99	RP 8108 RAMP 8 FR IS 81 TO US 40			
				7.12	RP 8102 RAMP 2 FR US 40 TO IS 81			
				7.52	RP 8106 RAMP 6 FR MD 58 TO IS 81			
				7.56	RP 8104 RAMP 4 FR IS 81 TO MD 58			
				7.65	RP 8105 RAMP 5 FR IS 81 TO MD 58			
				7.70	MD 58 CEARFOSS PIKE			52,950
				7.70	STRUC #21051			
				7.70	EXIT #7			
				7.75	RP 8101 RAMP 1 FR IS 81 TO MD 58			
				7.81	RP 8108 RAMP 8 FR IS 81 TO MD 58			
				7.91	RP 8102 RAMP 2 FR MD 58 TO IS 81			
				7.98	INTERSTATE MILE MARKER 8.0			
				8.04	RP 8105 RAMP 5 FR IS 81 TO CO 138			
				8.06	BEG BR			
				8.08	CO 138 MAUGANSVILLE RD			44,950
				8.08	STRUC #21055			

* A,B = UNIMPROVED; C = GRADED & DRAINED; D,E = SOIL, GRAVEL, STONE; F,G = LOW TYPE BITUMINOUS;
H,I = HIGH TYPE BITUMINOUS; J = CONCRETE; K = BRICK; L = BLOCK

STATE HIGHWAY ADMINISTRATION OF MARYLAND
HIGHWAY INFORMATION SERVICES DIVISION
DATA SUPPORT GROUP

STATE HIGHWAY LOCATION REFERENCE

ROUTE NUMBER.....IS 81 CONTINUED
INVENTORY DIRECTION....NORTH
NAME: MARYLAND VETERANS MEMORIAL HWY

COUNTY-WASHINGTON
SHA DISTRICT.....6
DATE.....12/31/2001

SYSTEM	FUNCTIONAL CLASS	HWY TYPE	ACCESS CONTRL	MILEPOINT	MILEPOINT DESCRIPTION	MARKED LANES	SURFACE WIDTH/TYPE*	AADT
PRIMARY	R	URB-INTERSTATE	DIVIDED FULL	8.08	EXIT #8	4	48I	44,950
				8.10	END BR			
				8.22	RP 8102 RAMP 2 FR CO 138 TO IS 81			
				8.27	R/R #CR 534 890 N			
				8.27	STRUC #21056			
				8.79	SPEED LIMIT 65 MPH			
				8.97	INTERSTATE MILE MARKER 9.0			
				9.41	RP 8106 RAMP 6 FR CO 146 TO IS 81			
				9.43	RP 8104 RAMP 4 FR IS 81 TO CO 146			
				9.57	BEG BR			
				9.59	CO 146 MAUGANS AVE			46,150
				9.59	STRUC #21053			
				9.59	EXIT #9			
				9.61	END BR			
				9.74	RP 8108 RAMP 8 FR IS 81 TO CO 146			
				9.77	RP 8102 RAMP 2 FR CO 146 TO IS 81			
				9.97	INTERSTATE MILE MARKER 10.0			
				10.21	RP 8106 RAMP 6 FR CO 140 TO IS 81			
				10.21	RP 8104 RAMP 4 FR IS 81 TO CO 140			
				10.33	RP 8105 RAMP 5 FR IS 81 TO CO 140			
				10.36	RP 8103 RAMP 3 FR CO 140 TO IS 81			
				10.41	BEG BR			
				10.42	CO 140 SHOWALTER RD			44,550
				10.42	STRUC #21054			
				10.42	EXIT #10			
				10.43	END BR			
				10.47	RP 8107 RAMP 7 FR CO 140 TO IS 81			
				10.47	RP 8101 RAMP 1 FR IS 81 TO CO 140			
				10.61	RP 8108 RAMP 8 FR IS 81 TO CO 140			
				10.61	RP 8102 RAMP 2 FR CO 140 TO IS 81			
				10.97	INTERSTATE MILE MARKER 11.0			
				11.80	RP 8106 RAMP 6 FR PA ST/L TO IS 81			
				11.97	INTERSTATE MILE MARKER 12.0			
				12.00	RP 8105 RAMP 5 FR IS 81 TO PA ST/L			
				12.00	EXIT #1			
				12.04	CROSSOVER			
				12.08	PENNSYLVANIA ST/L			

* A,B = UNIMPROVED; C = GRADED & DRAINED; D,E = SOIL, GRAVEL, STONE; F,G = LOW TYPE BITUMINOUS;
H,I = HIGH TYPE BITUMINOUS; J = CONCRETE; K = BRICK; L = BLOCK

STATE HIGHWAY ADMINISTRATION OF MARYLAND
HIGHWAY INFORMATION SERVICES DIVISION
DATA SUPPORT GROUP

STATE HIGHWAY LOCATION REFERENCE

ROUTE NUMBER.....MD 144WA
INVENTORY DIRECTION....EAST
NAME: WASHINGTON ST

COUNTY -WASHINGTON
SHA DISTRICT.....6
DATE.....12/31/2001

SYSTEM	FUNCTIONAL CLASS	HWY TYPE	ACCESS CONTRL	MILEPOINT	MILEPOINT DESCRIPTION	MARKED LANES	SURFACE WIDTH/TYPE*	AADT
SECONDARY R	URB-COLLECTOR	UNDIVIDED	NONE	0.00 US 40	NATIONAL PIKE	2	25I	4,775
				0.03	SPUR TO US 40			
				0.03	SPUR FR US 40			
				0.12	SPEED LIMIT 40 MPH			
				0.37	SPEED LIMIT 35 MPH			
				0.44 CO 120	MCDADE RD			
				0.56 OP 215	BUCKY AVE			
				0.64 CO 826	RICHWOOD DR			
				0.65 CO 473	HOPEWELL RD			
				0.73 CO 483	DELWOOD AVE			
				0.97 CO 480	CEDAR CREST AVE			
				1.01 CO1177	INSURANCE WAY			
				1.15	SPEED LIMIT 40 MPH			
				1.26	BEG BR			
				1.28 IS 81	MARYLAND VETERANS MEMORIAL HWY			
				1.28	STRUC #21069			
				1.31	END BR			
				1.46	SPUR TO WESTERN MARYLAND PKWY			
				1.46	SPUR FR WESTERN MARYLAND PKWY			
				1.47 CO 950	WESTERN MARYLAND PKWY			
				1.47 MD 910C	WESTERN MARYLAND PKWY			
				1.47 CO1186	WASHINGTON ST (AHEAD)			

ROUTE NUMBER.....MD 144WB
INVENTORY DIRECTION....EAST
NAME: WESTERN PIKE

SECONDARY R	RUR-LOCAL	UNDIVIDED	NONE	0.00	ROAD END	2	24I	1,275
				0.00 RP 6807	RAMP 7 FR IS 68 TO MD 144WB			
				0.00 RP 6801	RAMP 1 FR MD 144WB TO IS 68			
				0.03	BEG BR			
	RUR-MAJOR COLLECTOR			0.06 IS 68	NATIONAL FREEWAY			
				0.06	STRUC #21151			
				0.06	EXIT #77			
				0.08	END BR			
				0.10 RP 6806	RAMP 6 FR IS 68 TO MD 144WB			
				0.10 RP 6803	RAMP 3 FR MD 144WB TO IS 68			
				0.12 CO1036	NATIONAL PIKE			
				0.25 CO 23	WOODMONT RD			
				0.33	SPEED LIMIT 40 MPH			

* A,B = UNIMPROVED; C = GRADED & DRAINED; D,E = SOIL, GRAVEL, STONE; F,G = LOW TYPE BITUMINOUS;
H,I = HIGH TYPE BITUMINOUS; J = CONCRETE; K = BRICK; L = BLOCK

STATE HIGHWAY ADMINISTRATION OF MARYLAND
HIGHWAY INFORMATION SERVICES DIVISION
DATA SUPPORT GROUP

STATE HIGHWAY LOCATION REFERENCE

ROUTE NUMBER.....MD 144WB CONTINUED
INVENTORY DIRECTION....EAST
NAME: WESTERN PIKE

COUNTY-WASHINGTON
SHA DISTRICT.....6
DATE.....12/31/20 01

SYSTEM	FUNCTIONAL CLASS	HWY TYPE	ACCESS CONTRL	MILEPOINT	MILEPOINT DESCRIPTION	MARKED LANES	SURFACE WIDTH/TYPE*	AADT
SECONDARY R	RUR-MAJOR COLLECTOR	UNDIVIDED	NONE	0.46	STRUC #21007 LITTLE TONOLOWAY CREEK	2	24I	1,275
				0.64 CO 14	SANDY MILE RD	2	22I	
				1.20 CO 21	WILLOW RD			
				2.15 CO 750	REEL RD			
				2.15 CO 16	ROUND TOP RD			
				2.36 CO 18	CASPER RD			
				2.77 CO 32	LOCHER RD			4,175
				2.79	SPUR FR LOCHER RD			
				2.93	SPEED LIMIT 25 MPH			
				3.05		2	20I	
U				3.10	IN CORP LMTS HANCOCK			
				3.21		2	24I	
				3.23 MU8070	ALLEY #7			
				3.25 MU 320	TALIAFERRO AVE			
				3.28 MU 270	PARRELL ST			
				3.32 MU 20	BRENT ST			
				3.36 MU 310	SOUTH ST	2	20I	
				3.44 MU 150	FUNK AVE			
				3.47 MU 360	TONOLOWAY ST			
				3.52 US 522B	NO NAME	2	39I	
				3.52 MU 262	PARK RD #2			
				3.55	SPUR FR US 522B			
				3.57 OP 326	NO NAME			
				3.58 MU 260	PARK RD			
				3.61		2	34I	
				3.63 MU 310	SOUTH ST	2	36I	9,975
				3.64 US 522	WARFORDSBURG RD			
				3.64	STRUC #21124			
				3.65	STRUC #21008 TONOLOWAY CREEK			
				3.67 MD 894	LIMESTONE RD	2	41I	
NAME: MAIN ST				3.67				
				3.75 MU 370	VIRGINIA AVE #1			
				3.75 US 522C	VIRGINIA AVE			
				3.83 MU 230	METHODIST ST	2	40I	
				3.91 MU 280	PENNSYLVANIA AVE			
				3.97 MU 400	WILLIAMS ST			
				4.00 MU 140	FULTON ST	2	36I	
				4.03 MU 332	TANEY ST #2			
				4.04 MU 330	TANEY ST			
				4.14 MU 60	CHURCH ST	2	32I	
				4.21		2	30I	
				4.24	ALLEY			

* A,B = UNIMPROVED; C = GRADED & DRAINED; D,E = SOIL, GRAVEL, STONE; F,G = LOW TYPE BITUMINOUS;
H,I = HIGH TYPE BITUMINOUS; J = CONCRETE; K = BRICK; L = BLOCK

STATE HIGHWAY ADMINISTRATION OF MARYLAND
HIGHWAY INFORMATION SERVICES DIVISION
DATA SUPPORT GROUP

STATE HIGHWAY LOCATION REFERENCE

ROUTE NUMBER.....MD 144WB CONTINUED
INVENTORY DIRECTION....EAST
NAME: MAIN ST

COUNTY-WASHINGTON
SHA DISTRICT.....6
DATE..12/31/2001

SYSTEM	FUNCTIONAL CLASS	HWY TYPE	ACCESS CONTRL	MILEPOINT	MILEPOINT DESCRIPTION	MARKED LANES	SURFACE WIDTH/TYPE*	AADT
SECONDARY U	RUR-MAJOR COLLECTOR	UNDIVIDED	NONE	4.47	POTOMAC VIEW	2	30I	9,975
				4.63		2	40I	
				4.77	MU 340 TERRACE ST			
				4.77	MU 350 TOLLGATE RIDGE			
				4.78	SPEED LIMIT 30 MPH	2	24I	
R				4.83	OUT CORP LMTS HANCOCK			
				4.91	ENT TO PARK AND RIDE			
				4.96	ENT TO PARK AND RIDE			
				5.02	MU 50 CENTER ST			
				5.21	SPEED LIMIT 35 MPH			
				5.25	BEG BR			
				5.28	STRUC #21009 TONOLWAY CREEK			
				5.31	END BR			
				5.45	OP 11 NO NAME			
				5.51	RP 7001 RAMP 1 FR IS 70 TO MD 144WB			
				5.53	RP 7004 RAMP 4 FR RAMP 1 TO MD 144WB			
				5.61	RP 7008 RAMP 8 FR RAMP 6 TO MD 144WB			
				5.63	RP 7006 RAMP 6 FR IS 70 TO MD 144WB			
				5.86		1	24I	
				5.97	IS 70 EISENHOWER MEMORIAL HWY			
				5.97	EXIT #3			

ROUTE NUMBER.....MD 180A
INVENTORY DIRECTION....NORTH
NAME: OLD US 340

SECONDARY R	RUR-LOCAL	UNDIVIDED	NONE	0.00	CO 995 KEEP TRYST RD	2	22H	
				0.02	SPUR TO KEEPTRYST RD			
				0.03	ROAD END			

ROUTE NUMBER.....US 340
INVENTORY DIRECTION....EAST
NAME: JEFFERSON PIKE

PRIMARY R	RUR-OTHER PRIN ART	UNDIVIDED	PART	0.00	BEGIN STRUCTURE IN VIRGINIA	2	26J	20,867
				0.01	SPEED LIMIT 45 MPH			
				0.02	VIRGINIA ST/L			
				0.02	WASHINGTON CO/L			

* A,B = UNIMPROVED; C = GRADED & DRAINED; D,E = SOIL, GRAVEL, STONE; F,G = LOW TYPE BITUMINOUS;
H,I = HIGH TYPE BITUMINOUS; J = CONCRETE; K = BRICK; L = BLOCK

STATE HIGHWAY ADMINISTRATION OF MARYLAND
HIGHWAY INFORMATION SERVICES DIVISION
DATA SUPPORT GROUP

STATE HIGHWAY LOCATION REFERENCE

ROUTE NUMBER.....US 340 CONTINUED
INVENTORY DIRECTION....EAST
NAME: JEFFERSON PIKE

COUNTY-WASHINGTON
SHA DISTRICT.....6
DATE.....12/31/2001

SYSTEM	FUNCTIONAL CLASS	HWY TYPE	ACCESS CONTRL	MILEPOINT	MILEPOINT DESCRIPTION	MARKED LANES	SURFACE WIDTH/TYPE*	AADT
PRIMARY	R	RUR-OTHER PRIN ART	UNDIVIDED	PART	0.39	R/R #CSX 141 358 K	26J	20,867
					0.39	STRUC #21041 POTOMAC RIVER		
					0.43	CO 626 SANDY HOOK RD	24I	
					0.43	END BR		
					0.44	ATR STATION #0019		
			DIVIDED		0.57		36I	
					0.60	SPUR TO KEEPTRYST RD		
					0.63			
					0.74	CO 624 VALLEY RD		
					0.74	CO 995 KEEP TRYST RD		
					0.82	SPEED LIMIT 55 MPH		
					1.06		48I	
					1.07	MILE MARKER 1.0		
					1.21	RP134003 RAMP 3 FR US 340 TO MD 67		
					1.35	RP134008 RAMP 8 FR MD 67 TO US 340		
					1.48	RP134005 RAMP 5 FR RAMP 3 TO US 340		
					1.56	MD 67 ROHRERSVILLE RD		
					1.56	STRUC #21138		
					1.68	RP134002 RAMP 2 FR US 340 TO MD 67		
					1.70	BEG BR		
					1.74	R/R #CSX 140 531 G		
					1.74	STRUC #21034 ISRAEL CREEK		
					1.77	APPALACHIAN TRAIL		
					1.77	END BR		
			FULL		1.82	CO 995 KEEP TRYST RD		
					1.95	SPEED LIMIT 65 MPH		
					1.99	MILE MARKER 2.0		
					2.27	FREDERICK CO/L		

ROUTE NUMBER.....MD 418
INVENTORY DIRECTION....EAST
NAME: RINGGOLD PIKE

SECONDARY	R	RUR-MAJOR COLLECTOR	UNDIVIDED	NONE	0.00	MD 60 LEITERSBURG PIKE	24I	4,250
					0.03	MD 60A NO NAME		
					0.11	SPEED LIMIT 50 MPH		
					0.17	CO 977 LEITER ST		
					0.37	CO 978 RINGGOLD ST		
					0.82	CO 235 GROVE RD		
					0.98	CO 234 BREEZY ACRES RD		

* A,B = UNIMPROVED; C = GRADED & DRAINED; D,E = SOIL, GRAVEL, STONE; F,G = LOW TYPE BITUMINOUS;
H,I = HIGH TYPE BITUMINOUS; J = CONCRETE; K = BRICK; L = BLOCK

STATE HIGHWAY ADMINISTRATION OF MARYLAND
HIGHWAY INFORMATION SERVICES DIVISION
DATA SUPPORT GROUP

STATE HIGHWAY LOCATION REFERENCE

ROUTE NUMBER.....MD 418 CONTINUED
INVENTORY DIRECTION....EAST
NAME: RINGGOLD PIKE

COUNTY-WASHINGTON
SHA DISTRICT.....6
DATE.....12/31/2001

SYSTEM	FUNCTIONAL CLASS	HWY TYPE	ACCESS CONTRL	MILEPOINT	MILEPOINT DESCRIPTION	MARKED LANES	SURFACE WIDTH/TYPE*	AADT
SECONDARY R	RUR-MAJOR COLLECTOR	UNDIVIDED	NONE	2.43	CO 774 POPLAR GROVE RD	2	24I	4,250
	RUR-MINOR COLLECTOR			2.77	MD 64 SMITHSBURG PIKE			5,050
				2.82	MD 846D NO NAME			
				2.98	CO 985 MIDVALE ST			
				3.09	CO 983 WINDY HAVEN RD			
				3.36	CO 248 MISTY MEADOW RD			
				4.32	CO 268 RINEHART RD			
				4.62	PENNSYLVANIA ST/L			

ROUTE NUMBER.....MD 491
INVENTORY DIRECTION....NORTH
NAME: RAVEN ROCK RD

SECONDARY R	RUR-MAJOR COLLECTOR	DIVIDED	NONE	0.00	MD 64 SMITHSBURG PIKE	2	30I	2,350
		UNDIVIDED		0.08		2	24I	
				0.13	SPEED LIMIT 50 MPH			
				0.27	BARTH SPRING LA			
				0.96	CO 300 WARNER HOLLOW RD			
				1.19	CO1071 FRUIT TREE DR			
				1.21	STRUC #21086 LITTLE ANTIETAM CREEK			
				2.18	CO 269 RITCHIE RD			
				2.87	CO 301 PLEASANT VALLEY RD			
				2.95	CO 302 HELLS DELIGHT RD			
				3.55	CO 303 MT ZION RD			
				4.54	CO 303 MT ZION RD			
				4.69	FREDERICK CO/L			
				6.40	FREDERICK CO/L	2	22I	
NAME: MACFEE HILL RD				6.40				
				6.40	CO 272 ROYER RD			
				6.44	SPEED LIMIT 30 MPH			
				6.63	CO 269 RITCHIE RD			
				6.78	MD 550 MILITARY RD/MACFEE HILL RD			

ROUTE NUMBER.....MD 494
INVENTORY DIRECTION....EAST
NAME: FAIRVIEW RD

SECONDARY R	RUR-MAJOR COLLECTOR	UNDIVIDED	NONE	0.00	PENNSYLVANIA ST/L	2	24I	2,725
-------------	---------------------	-----------	------	------	-------------------	---	-----	-------

* A,B = UNIMPROVED; C = GRADED & DRAINED; D,E = SOIL, GRAVEL, STONE; F,G = LOW TYPE BITUMINOUS;
H,I = HIGH TYPE BITUMINOUS; J = CONCRETE; K = BRICK; L = BLOCK

STATE HIGHWAY ADMINISTRATION OF MARYLAND
HIGHWAY INFORMATION SERVICES DIVISION
DATA SUPPORT GROUP

STATE HIGHWAY LOCATION REFERENCE

ROUTE NUMBER.....MD 494 CONTINUED
INVENTORY DIRECTION....EAST
NAME: FAIRVIEW RD

COUNTY-WASHINGTON
SHA DISTRICT.....6
DATE.....12/31/2001

SYSTEM	FUNCTIONAL CLASS	HWY TYPE	ACCESS CONTRL	MILEPOINT	MILEPOINT DESCRIPTION	MARKED LANES	SURFACE WIDTH/TYPE*	AADT
SECONDARY R	RUR-MAJOR COLLECTOR	UNDIVID	NONE	0.13	SPEED LIMIT 50 MPH	2	24I	2,725
				0.53 CO 77	DRY RUN RD			
				0.84 MD 57	ST PAUL RD			1,600
				0.84 CO 90	ST PAUL RD			
				1.69 CO 80	SPICKLER RD			
				1.71 CO 89	DITTO RD			
				2.86 CO 105	FAIRVIEW CHURCH RD			
				3.02		2	22I	
				3.34 CO 81	ROCKDALE RD			
				3.56 CO 113	WISHARD RD			
				3.58	BEG BR			
				3.61	STRUC #21042 CONOCOCHIEAGUE CREEK			
				3.64	END BR			
				3.94 CO 115	SHINHAM RD			
				3.98 CO1298	LUELLA PL			
				5.18	MANN LA			
				5.65 OP 393	KELLEN DR			
				5.80	SPEED LIMIT 40 MPH			
				5.99 CO 125	BLACKBERRY LA			3,925
				6.21 CO 118	BROADFORDING CHURCH RD			
				6.37 CO 699	LEON DR			
				6.51	SPEED LIMIT 30 MPH			
				6.64 CO 116	NISWANDER RD			
				6.81	SPUR TO MD 63			
				6.82 MD 63	GREENCASTLE PIKE			

ROUTE NUMBER.....US 522
INVENTORY DIRECTION....NORTH
NAME: WARFORDSBURG RD

SECONDARY R	RUR-OTHER PRIN ART	UNDIVID	NONE	0.00	BEGIN STRUCTURE IN WEST VIRGINIA	2	24J	11,875
				0.09	SPEED LIMIT 35 MPH			
				0.13	WEST VIRGINIA ST/L			
				0.13	STRUC #21043 POTOMAC RIVER			
				0.13	WASHINGTON CO/L			
U				0.31	IN CORP LMTS HANCOCK			
				0.41 MU 30	BERM RD			
				0.46	R/R #CSX 832 432 W			
				0.49 OP 206	SOUTH ST			
				0.50	END BR	2	24I	

* A,B = UNIMPROVED; C = GRADED & DRAINED; D,E = SOIL, GRAVEL, STONE; F,G = LOW TYPE BITUMINOUS;
H,I = HIGH TYPE BITUMINOUS; J = CONCRETE; K = BRICK; L = BLOCK

STATE HIGHWAY ADMINISTRATION OF MARYLAND
HIGHWAY INFORMATION SERVICES DIVISION
DATA SUPPORT GROUP

STATE HIGHWAY LOCATION REFERENCE

ROUTE NUMBER.....US 522 CONTINUED
INVENTORY DIRECTION....NORTH
NAME: WARFORDSBURG RD

COUNTY-WASHINGTON
SHA DISTRICT.....6
DATE.....12/31/2001

SYSTEM	FUNCTIONAL CLASS	HWY TYPE	ACCESS CONTRL	MILEPOINT	MILEPOINT DESCRIPTION	MARKED LANES	SURFACE WIDTH/TYPE*	AADT
SECONDARY U	RUR-OTHER PRIN ART	UNDIVIDED	NONE	0.54	US 522B NO NAME	2	24I	10,075
				0.57	BEG BR	2	24J	
				0.61	MU 310 SOUTH ST			
				0.63	MD 144WB WESTERN PIKE			
				0.63	STRUC #21124			
				0.66	MD 894 LIMESTONE RD			
				0.69	END BR	2	39I	
		DIVIDED		0.70	SPUR TO US 522C	2	24I	
				0.72	US 522C HIGH ST			
				0.81	RP 7009 RAMP 9 FR US 522 TO MD 894			
				0.89	RP 7006 RAMP 6 FR IS 68 TO US 522			
				0.94				
				1.04	RP 7004 RAMP 4 FR US 522 TO IS 70	2	27I	
				1.09		2	30I	
				1.19	BEG BR			
				1.21	IS 70 EISENHOWER MEMORIAL HWY			
				1.21	STRUC #21090			
				1.21	EXIT #1B			
		UNDIVIDED		1.24	US 522A NO NAME	1	14I	
				1.24	END BR			
				1.29		1	12I	
				1.38	IS 70 EISENHOWER MEMORIAL HWY			

ROUTE NUMBER.....US 522A
INVENTORY DIRECTION....SOUTH
NAME: NO NAME

SECONDARY U	RUR-LOCAL	UNDIVIDED	NONE	0.00	IS 70 EISENHOWER MEMORIAL HWY	1	16I	
				0.00	EXIT #1B			
				0.09	SPEED LIMIT 35 MPH			
				0.40	US 522 WARFORDSBURG RD (AHEAD)			

ROUTE NUMBER.....US 522B
INVENTORY DIRECTION....EAST
NAME: NO NAME

SECONDARY U	RUR-LOCAL	UNDIVIDED	NONE	0.00	MU 262 PARK RD #2 (BACK)	2	22I	
				0.00	MD 144WB WESTERN PIKE			

* A,B = UNIMPROVED; C = GRADED & DRAINED; D,E = SOIL, GRAVEL, STONE; F,G = LOW TYPE BITUMINOUS;
H,I = HIGH TYPE BITUMINOUS; J = CONCRETE; K = BRICK; L = BLOCK

STATE HIGHWAY ADMINISTRATION OF MARYLAND
HIGHWAY INFORMATION SERVICES DIVISION
DATA SUPPORT GROUP

STATE HIGHWAY LOCATION REFERENCE

ROUTE NUMBER.....US 522B CONTINUED
INVENTORY DIRECTION....EAST
NAME: NO NAME

COUNTY-WASHINGTON
SHA DISTRICT.....6
DATE.....12/31/2001

SYSTEM	FUNCTIONAL CLASS	HWY TYPE	ACCESS CONTRL	MILEPOINT	MILEPOINT DESCRIPTION	MARKED LANES	SURFACE WIDTH/TYPE*	AADT
SECONDARY U	RUR-LOCAL	UNDIVIDED	NONE	0.04	SPUR TO MD 144WB	2	22I	
				0.14	US 522 WARFORDSBURG RD			

ROUTE NUMBER.....US 522C
INVENTORY DIRECTION....WEST
NAME: VIRGINIA AVE

SECONDARY U	RUR-LOCAL	UNDIVIDED	NONE	0.00	MU 370 VIRGINIA AVE (BACK)	2	40I	
				0.00	MD 144WB MAIN ST			
NAME: HIGH ST				0.08	MD 735 HIGH ST			
				0.08	MU 372 VIRGINIA AVE #2			
				0.13	SPEED LIMIT 25 MPH			
		DIVIDED		0.17		2	36I	
				0.19	SPUR FR US 522			
				0.20	US 522 WARFORDSBURG RD			

ROUTE NUMBER.....MD 550
INVENTORY DIRECTION....NORTH
NAME: FORT RITCHIE RD

SECONDARY R	RUR-MAJOR COLLECTOR	UNDIVIDED	NONE	0.00	FREDERICK CO/L	2	20I	3,050
				0.10	CO 281 ROWLAND HILL RD			
				0.18	CO 279 HILLTOP RD			
				0.32	CO 278 EYLER AVE			
				0.57	CO 277 BROOKS AVE			
				0.58	CO 282 HIGHFIELD RD			
				0.62	CO 276 LARRABEE AVE			
				0.82	CO 275 SPRINGDALE AVE			
NAME: MILITARY RD				0.98	CO 272 ROYER RD	2	22I	
				0.98				
				0.98	CO 780 CHERRY LA			
				0.99	SPUR TO ROYER RD			
				1.09		2	20I	
				1.14	CO 273 GARDNER RD			
NAME: MACFEE HILL RD				1.42	MD 491 MACFEE HILL RD			
				1.42				
				1.42	ENT TO FT RITCHIE			
				1.47	OP 54 ELHUFF CT			

* A,B = UNIMPROVED; C = GRADED & DRAINED; D,E = SOIL, GRAVEL, STONE; F,G = LOW TYPE BITUMINOUS;
H,I = HIGH TYPE BITUMINOUS; J = CONCRETE; K = BRICK; L = BLOCK

STATE HIGHWAY ADMINISTRATION OF MARYLAND
HIGHWAY INFORMATION SERVICES DIVISION
DATA SUPPORT GROUP

STATE HIGHWAY LOCATION REFERENCE

ROUTE NUMBER.....MD 550 CONTINUED
INVENTORY DIRECTION...NORTH
NAME: MACFEE HILL RD

COUNTY-WASHINGTON
SHA DISTRICT.....6
DATE.....12/31/2001

SYSTEM	FUNCTIONAL CLASS	HWY TYPE	ACCESS CONTRL	MILEPOINT	MILEPOINT DESCRIPTION	MARKED LANES	SURFACE WIDTH/TYPE*	AADT
SECONDARY R	RUR-MAJOR COLLECTOR	UNDIVIDED	NONE	1.55 CO 289	WASTLER AVE	2	20I	3,050
				1.63 CO 274	CASCADE RD			
				1.63	ENT TO FT RITCHIE			
				1.64	R/R #CSX 831 799 N	2	22I	
				1.67	SPEED LIMIT 30 MPH			
				1.81 CO 869	CAMP RITCHIE RD	2	20I	
				1.81				
				1.81 CO 286	PENNSVILLE RD			
				1.84	STRUC #21040 FALLS CREEK			
				1.87	R/R #CSX 831 800 F			
				1.87	STRUC			
				2.01 CO 781	PEN MAR RD (AHEAD)			

NAME: PEN MAR RD

ROUTE NUMBER.....MD 615
INVENTORY DIRECTION...NORTH
NAME: MILLSTONE RD

SECONDARY R	RUR-MAJOR COLLECTOR	UNDIVIDED	NONE	0.00 CO 850	MILLSTONE RD (BACK)	2	24I	925
				0.00 RP 7007	RAMP 7 FR RAMP 2 TO MD 615			
				0.03 RP 7002	RAMP 2 FR IS 70 TO MD 615			
				0.13	SPEED LIMIT 50 MPH	2	20I	
				0.39 RP 7005	RAMP 5 FR MD 615 TO IS 70			
				0.39 CO 44	HOLLOW RD			
				1.06 CO 42	MAPLE RIDGE			
				1.38	GOLDEN FLEECE LA			
				1.44	VANCE ST			
	RUR-LOCAL			1.56 CO 40	WHITE OAK RIDGE			
				1.80 RP 7003	RAMP 3 FR IS 70 TO MD 615			
				1.80	EXIT #5			
				1.83 RP 7001	RAMP 1 FR MD 615 TO RAMP 8			
				1.85 RP 7008	RAMP 8 FR MD 615 TO IS 70			
				1.85				
				1.92	SPEED LIMIT 40 MPH			
				2.30		2	18I	
				4.35 CO 40	WHITE OAK RIDGE			
				4.35	PENNSYLVANIA ST/L			

NAME: HEAVENLY ACRES RIDGE

* A,B = UNIMPROVED; C = GRADED & DRAINED; D,E = SOIL, GRAVEL, STONE; F,G = LOW TYPE BITUMINOUS;
H,I = HIGH TYPE BITUMINOUS; J = CONCRETE; K = BRICK; L = BLOCK

STATE HIGHWAY ADMINISTRATION OF MARYLAND
HIGHWAY INFORMATION SERVICES DIVISION
DATA SUPPORT GROUP

STATE HIGHWAY LOCATION REFERENCE

ROUTE NUMBER.....MD 632
INVENTORY DIRECTION...NORTH
NAME: DOWNSVILLE PIKE

COUNTY-WASHINGTON
SHA DISTRICT.....6
DATE.....12/31/2001

SYSTEM	FUNCTIONAL CLASS	HWY TYPE	ACCESS CONTRL	MILEPOINT	MILEPOINT DESCRIPTION	MARKED LANES	SURFACE WIDTH/TYPE*	AADT
SECONDARY R	RUR-MINOR COLLECTOR	UNDIVIDED	NONE	0.00 CO 518	DAM NO 4 RD (BACK)	2	24I	2,125
				0.00 MD 63	SPIELMAN RD			
				0.06	SPEED LIMIT 30 MPH			
				0.10 OP 350	WILLOUGHBY DR			
				0.30	SPEED LIMIT 50 MPH			
				0.66 OP 351	SABINE LA			
				0.79	HAWKS LANDING LA			
	RUR-MAJOR COLLECTOR			1.33 OP 352	BOWERS FARM LA			
				2.24 MD 68	LAPPANS RD			5,425
				3.23 OP 287	DA WRONG LA			
				3.48 CO 708	CLAYMONT DR			
				3.67 CO 789	RENCH RD			
				4.12 CO 468	STERLING RD			
				4.53		4	48I	
		DIVIDED		4.63				
				4.73 RP 7006	RAMP 6 FR IS 70 TO MD 632			
				4.73 RP 7004	RAMP 4 FR MD 632 TO RAMP 5			
				4.76	SPEED LIMIT 40 MPH			
				4.78 RP 7005	RAMP 5 FR MD 632 TO IS 70			
				4.90	STRUC #21116 ST JAMES RUN			
	URB-MINOR ARTERIAL			4.92 IS 70	EISENHOWER MEMORIAL HWY	3	36I	
				4.92	STRUC #21115			
				5.05 RP 7001	RAMP 1 FR MD 632 TO IS 70			
				5.07 CO 975	NO NAME			
				5.12 CO 666	HALFWAY BLVD	4	48I	7,200
				5.12 RP 7008	RAMP 8 FR MD 632 TO RAMP 1			
				5.12 RP 7007	RAMP 7 FR IS 70 TO MD 632			
				5.15 RP 7002	RAMP 2 FR RAMP 7 TO MD 632			
				5.18 CO 896	LEONARD AVE			
		UNDIVIDED		5.24		3	36I	
		DIVIDED		5.39		2	24I	
				5.46	SPUR FR WEST OAK RIDGE EXT			
				5.48 CO 889	WEST OAK RIDGE EXT			
				5.48 CO1019	FAIRWAY LA			
				5.49	SPUR TO WEST OAK RIDGE EXT			
		UNDIVIDED		5.56				
				5.66	BEG BR			
				5.68	R/R #NW 470 733 P			
				5.68	STRUC #21145			
				5.70	END BR			
		DIVIDED		5.84				
U				5.89	IN CORP LMTS HAGERSTOWN			

* A,B = UNIMPROVED; C = GRADED & DRAINED; D,E = SOIL, GRAVEL, STONE; F,G = LOW TYPE BITUMINOUS;
H,I = HIGH TYPE BITUMINOUS; J = CONCRETE; K = BRICK; L = BLOCK

STATE HIGHWAY ADMINISTRATION OF MARYLAND
HIGHWAY INFORMATION SERVICES DIVISION
DATA SUPPORT GROUP

STATE HIGHWAY LOCATION REFERENCE

ROUTE NUMBER.....MD 632 CONTINUED
INVENTORY DIRECTION...NORTH
NAME: DOWNSVILLE PIKE

COUNTY-WASHINGTON
SHA DISTRICT.....6
DATE.....12/31/2001

SYSTEM	FUNCTIONAL CLASS	HWY TYPE	ACCESS CONTRL	MILEPOINT	MILEPOINT DESCRIPTION	MARKED LANES	SURFACE WIDTH/TYPE*	AADT
SECONDARY U	URB-MINOR ARTERIAL	DIVIDED	NONE	5.89	CO 400 W OAK RIDGE DR	2	24I	7,200
		UNDIVIDED		5.96				
				6.01	SPEED LIMIT 35 MPH			
				6.71	MU 670 DOWNSVILLE RD			
				6.71	MU1550 MARYLAND AVE (AHEAD)			

ROUTE NUMBER.....MD 735
INVENTORY DIRECTION...WEST
NAME: HIGH ST

SECONDARY U	RUR-LOCAL	UNDIVIDED	NONE	0.00	MU 170 HIGH ST (BACK)	2	20I	199
				0.06	MU 372 VIRGINIA AVE #2			
				0.06	US 522C VIRGINIA ST/HIGH ST			

ROUTE NUMBER.....MD 741
INVENTORY DIRECTION...SOUTH
NAME: NO NAME

SECONDARY R	RUR-LOCAL	UNDIVIDED	NONE	0.00	US 40AL BOONSBORO PIKE	2	14F	199
				0.06	ROAD END			

ROUTE NUMBER.....MD 804B
INVENTORY DIRECTION...EAST
NAME: TRACK SIDE RD

SECONDARY R	URB-LOCAL	UNDIVIDED	NONE	0.00	MD 64 JEFFERSON BLVD	2	30I	199
				0.03	SPUR FR MD 64	2	20I	
				0.18	MD 62 TWIN SPRINGS DR	2	29I	
NAME: TWIN SPRINGS DR				0.18				
				0.25	CO 315 WHITEHALL RD			
				0.30	SPEED LIMIT 30 MPH			
				0.46		2	24I	
				0.57		2	20I	
				0.75	CO 339 WALTZ RD			
		DIVIDED		0.78	SPUR FR MD 64	2	32I	
				0.79	MD 64 JEFFERSON BLVD			

* A,B = UNIMPROVED; C = GRADED & DRAINED; D,E = SOIL, GRAVEL, STONE; F,G = LOW TYPE BITUMINOUS;
H,I = HIGH TYPE BITUMINOUS; J = CONCRETE; K = BRICK; L = BLOCK

STATE HIGHWAY ADMINISTRATION OF MARYLAND
HIGHWAY INFORMATION SERVICES DIVISION
DATA SUPPORT GROUP

STATE HIGHWAY LOCATION REFERENCE

ROUTE NUMBER.....MD 805B
INVENTORY DIRECTION...NORTH
NAME: NO NAME

COUNTY-WASHINGTON
SHA DISTRICT.....6
DATE.....12/31/2001

SYSTEM	FUNCTIONAL CLASS	HWY TYPE	ACCESS CONTRL	MILEPOINT	MILEPOINT DESCRIPTION	MARKED LANES	SURFACE WIDTH/TYPE*	AADT
SECONDARY R	RUR-LOCAL	UNDIVIDED	NONE	0.00	ROAD END	2	14H	199
				0.08		2	18H	
				0.15	CO 232 ROCKY FORGE RD			

ROUTE NUMBER.....MD 843B
INVENTORY DIRECTION...NORTH
NAME: CELESTE DR

SECONDARY R	RUR-LOCAL	UNDIVIDED	NONE	0.00	OP 104 NO NAME	2	20H	299
				0.12	CO1121 CELESTE DR (AHEAD)			

ROUTE NUMBER.....MD 843D
INVENTORY DIRECTION...NORTH
NAME: NO NAME

SECONDARY R	RUR-LOCAL	UNDIVIDED	NONE	0.00	MD 63 SPIELMAN RD	2	18H	99
				0.03		2	14H	
				0.10		2	10H	
				0.16	ROAD END			

ROUTE NUMBER.....MD 843F
INVENTORY DIRECTION...NORTH
NAME: NO NAME

SECONDARY R	RUR-LOCAL	UNDIVIDED	NONE	0.00	ROAD END	2	16I	
				0.06	MD 63 GREENCASTLE PIKE			
				0.06	CO 968 FRENCH LA (AHEAD)			

ROUTE NUMBER.....MD 843I
INVENTORY DIRECTION...EAST
NAME: NO NAME

SECONDARY R	RUR-LOCAL	UNDIVIDED	NONE	0.00	MD 63 GREENCASTLE PIKE	2	19H	
				0.04	CO 967 HUYETT LA			

* A,B = UNIMPROVED; C = GRADED & DRAINED; D,E = SOIL, GRAVEL, STONE; F,G = LOW TYPE BITUMINOUS;
H,I = HIGH TYPE BITUMINOUS; J = CONCRETE; K = BRICK; L = BLOCK

STATE HIGHWAY ADMINISTRATION OF MARYLAND
HIGHWAY INFORMATION SERVICES DIVISION
DATA SUPPORT GROUP

STATE HIGHWAY LOCATION REFERENCE

ROUTE NUMBER.....MD 844
INVENTORY DIRECTION....EAST
NAME: CAVETOWN CHURCH RD

COUNTY-WASHINGTON
SHA DISTRICT.....6
DATE.....12/31/2001

SYSTEM	FUNCTIONAL CLASS	HWY TYPE	ACCESS CONTRL	MILEPOINT	MILEPOINT DESCRIPTION	MARKED LANES	SURFACE WIDTH/TYPE*	AADT
SECONDARY R	URB-LOCAL	UNDIVIDED	NONE	0.00 CO 980	CAVETOWN CHURCH RD (BACK)	2	18I	599
				0.00 MD 64	SMITHSBURG PIKE			
				0.05 CO1080	PIONEER DR			
				0.09	STRUC #21049 BEAVER CREEK			
	RUR-LOCAL			0.22 CO 322	WOLFSVILLE RD	2	14F	
				0.25		2	10F	
				0.29	ROAD END			

ROUTE NUMBER.....MD 845A
INVENTORY DIRECTION....NORTH
NAME: S MAIN ST

SECONDARY R	RUR-MINOR COLLECTOR	UNDIVIDED	NONE	0.00 CO 565	KEEDYSVILLE RD (BACK)	2	24I	599
				0.00 MD 34	SHEPHERDSTOWN PIKE			
				0.01	SPEED LIMIT 25 MPH			
	U			0.05 OP 317	WYAND DR	2	32I	
				0.05	IN CORP LMITS KEEDYSVILLE			
				0.12		2	27I	
				0.18		2	22I	
				0.24		2	24I	
				0.26 MU8100	ALLEY #10			
				0.35		2	30I	
				0.41 MU 50	DOG STREET RD			
				0.50 MU 30	COFFMAN FARMS RD	2	32I	
				0.55 MU 10	ANTIETAM DR			
				0.56	STRUC #21004 LITTLE ANTIETAM CREEK	2	35I	
				0.61 MU8090	ALLEY #9			
				0.62 MU8080	ALLEY #8			
				0.65 MU8050	ALLEY #5	2	42I	
				0.65 MU8060	ALLEY #6			
NAME: N MAIN ST				0.66 MU 120	TAYLOR DR			
				0.66 MU8030	ALLEY #3			
				0.69 MU 20	BELL LA	2	27I	
				0.72 MU8020	ALLEY #2			
				0.77		2	32I	
				0.80 MU8040	ALLEY #4			
				0.82 MU 22	BELL LA			
				0.85 MU 60	MT HEBRON RD			
				0.87	SPUR FR MT HEBRON RD			
				0.88 MU8010	ALLEY #1			

* A,B = UNIMPROVED; C = GRADED & DRAINED; D,E = SOIL, GRAVEL, STONE; F,G = LOW TYPE BITUMINOUS;
H,I = HIGH TYPE BITUMINOUS; J = CONCRETE; K = BRICK; L = BLOCK

STATE HIGHWAY ADMINISTRATION OF MARYLAND
HIGHWAY INFORMATION SERVICES DIVISION
DATA SUPPORT GROUP

STATE HIGHWAY LOCATION REFERENCE

ROUTE NUMBER.....MD 845A CONTINUED
INVENTORY DIRECTION...NORTH
NAME: N MAIN ST

COUNTY-WASHINGTON
SHA DISTRICT.....6
DATE.....12/31/2001

SYSTEM	FUNCTIONAL CLASS	HWY TYPE	ACCESS CONTRL	MILEPOINT	MILEPOINT DESCRIPTION	MARKED LANES	SURFACE WIDTH/TYPE*	AADT
SECONDARY U	RUR-MINOR COLLECTOR	UNDIVIDED	NONE	0.92	MU 130 TAYLOR DR	2	32I	599
				0.98	MU 122 TAYLOR DR			
				0.99	MU 90 FELFOOT DR	2	20I	
				1.05		2	22I	
				1.17	MD 34A N MAIN ST	2	24I	
NAME: KEEDY DR				1.17				
				1.23	MD 34 SHEPHERDSTOWN PIKE			

ROUTE NUMBER.....MD 846B
INVENTORY DIRECTION...EAST
NAME: NO NAME

SECONDARY R	RUR-LOCAL	UNDIVIDED	NONE	0.00	ROAD END	2	16H	99
				0.04	MD 846D NO NAME			
				0.10	ROAD END			

ROUTE NUMBER.....MD 846D
INVENTORY DIRECTION...NORTH
NAME: NO NAME

SECONDARY R	RUR-LOCAL	UNDIVIDED	NONE	0.00	MD 846B NO NAME	2	16G	99
				0.04	MD 418 RINGGOLD PIKE			

ROUTE NUMBER.....MD 847D
INVENTORY DIRECTION...NORTH
NAME: FRITZ LA

SECONDARY R	RUR-LOCAL	UNDIVIDED	NONE	0.00	CO 243 WELTY CHURCH RD	2	16G	99
				0.14	ROAD END			

* A,B = UNIMPROVED; C = GRADED & DRAINED; D,E = SOIL, GRAVEL, STONE; F,G = LOW TYPE BITUMINOUS;
H,I = HIGH TYPE BITUMINOUS; J = CONCRETE; K = BRICK; L = BLOCK

STATE HIGHWAY ADMINISTRATION OF MARYLAND
HIGHWAY INFORMATION SERVICES DIVISION
DATA SUPPORT GROUP

STATE HIGHWAY LOCATION REFERENCE

ROUTE NUMBER.....MD 858A
INVENTORY DIRECTION....NORTH
NAME: NO NAME

COUNTY-WASHINGTON
SHA DISTRICT.....6
DATE.....12/31/2001

SYSTEM	FUNCTIONAL CLASS	HWY TYPE	ACCESS CONTRL	MILEPOINT	MILEPOINT DESCRIPTION	MARKED LANES	SURFACE WIDTH/TYPE*	AADT
SECONDARY R	RUR-LOCAL	UNDIVIDED	NONE	0.00	ROAD END	2	22I	99
				0.02	US 40AL BOONSBORO PIKE			

ROUTE NUMBER.....MD 858E
INVENTORY DIRECTION....NORTH
NAME: WOODSTOCK LA

SECONDARY R	RUR-LOCAL	UNDIVIDED	NONE	0.00	CO 990 WOODSTOCK LA (BACK)	2	18H	199
				0.08	CO 608 PARK HALL RD			
				0.12		2	22F	
				0.16		2	22H	
				0.22		1	10F	
				0.37		2	16F	
				0.48	ROAD END			

ROUTE NUMBER.....MD 858F
INVENTORY DIRECTION....NORTH
NAME: MAIN ST

SECONDARY R	RUR-LOCAL	UNDIVIDED	NONE	0.00	MD 67 ROHRERSVILLE RD	2	24I	499
				0.08	SPEED LIMIT 25 MPH			
				0.13		2	21I	
				0.38	CO 613 ROHRERSVILLE SCHOOL RD	2	34I	
				0.57		2	24I	
				0.69	CO 600 HOG MAW RD			
				0.73	STRUC #21047 LITTLE ANTIETAM CREEK			
				0.74		2	16I	
				0.80		2	20I	
				0.95	CO 598 MILLBROOK RD	2	24I	
				0.97	MD 67A NO NAME	2	40I	
				1.00	MD 67 ROHRERSVILLE RD			

* A,B = UNIMPROVED; C = GRADED & DRAINED; D,E = SOIL, GRAVEL, STONE; F,G = LOW TYPE BITUMINOUS;
H,I = HIGH TYPE BITUMINOUS; J = CONCRETE; K = BRICK; L = BLOCK

STATE HIGHWAY ADMINISTRATION OF MARYLAND
HIGHWAY INFORMATION SERVICES DIVISION
DATA SUPPORT GROUP

STATE HIGHWAY LOCATION REFERENCE

ROUTE NUMBER.....MD 858G
INVENTORY DIRECTION....NORTH
NAME: NO NAME

COUNTY-WASHINGTON
SHA DISTRICT.....6
DATE.....12/31/2001

SYSTEM	FUNCTIONAL CLASS	HWY TYPE	ACCESS CONTRL	MILEPOINT	MILEPOINT DESCRIPTION	MARKED LANES	SURFACE WIDTH/TYPE*	AADT
SECONDARY R	RUR-LOCAL	UNDIVIDED	NONE	0.22	CO 991 NO NAME (BACK)	2	16H	99
				0.29	ROAD END			

ROUTE NUMBER.....MD 878
INVENTORY DIRECTION....EAST
NAME: NO NAME

SECONDARY U	URB-LOCAL	UNDIVIDED	NONE	0.00	MU 235 ROAD END	2	20I	99
				0.10	BROADFORDING RD			

ROUTE NUMBER.....MD 894
INVENTORY DIRECTION....NORTH
NAME: LIMESTONE RD

SECONDARY U	RUR-LOCAL	UNDIVIDED	NONE	0.00	MD 144WB WESTERN PIKE/MAIN ST	2	24I	299
				0.04	US 522 WARFORDSBURG RD			
				0.04	STRUC #21124			
				0.04	SPEED LIMIT 25 MPH			
		DIVIDED		0.06		2	28I	
				0.10	RP 7009 RAMP 9 FR US 522 TO MD 894			
				0.10	MU 210 LIMESTONE RD (AHEAD)			

ROUTE NUMBER.....MD 903
INVENTORY DIRECTION....SOUTH
NAME: MOUNTAIN RD

SECONDARY R	RUR-LOCAL	UNDIVIDED	NONE	0.25	CO 6 MOUNTAIN RD (BACK)	2	22I	199
				0.29	RP 6808 RAMP 8 FR MD 903 TO IS 68			
				0.86	CO 7 BOTTENFIELD RD			
				0.91	IS 68 NATIONAL FREEWAY			
				0.91	STRUC #21150			
				0.91	EXIT #74			
				1.08	RP 6803 RAMP 3 FR RAMP 6 TO MD 903			
				1.14	RP 6806 RAMP 6 FR IS 68 TO MD 903			
				1.16	CO1036 NATIONAL PIKE (AHEAD)			

* A,B = UNIMPROVED; C = GRADED & DRAINED; D,E = SOIL, GRAVEL, STONE; F,G = LOW TYPE BITUMINOUS;
H,I = HIGH TYPE BITUMINOUS; J = CONCRETE; K = BRICK; L = BLOCK

STATE HIGHWAY ADMINISTRATION OF MARYLAND
HIGHWAY INFORMATION SERVICES DIVISION
DATA SUPPORT GROUP

PAGE..... 64

STATE HIGHWAY LOCATION REFERENCE

ROUTE NUMBER.....MD 910B
INVENTORY DIRECTION...NORTH
NAME: NO NAME

COUNTY-WASHINGTON
SHA DISTRICT.....6
DATE.....12/31/2001

SYSTEM	FUNCTIONAL CLASS	HWY TYPE	ACCESS CONTRL	MILEPOINT	MILEPOINT DESCRIPTION	MARKED LANES	SURFACE WIDTH/TYPE*	AADT
SECONDARY R	RUR-LOCAL	UNDIVIDED	NONE	0.00	ROAD END	1	12E	199
				0.01 SR 8	ENT TO FISH HATCHERY	2	17G	
				0.14 MD 66	MAPLEVILLE RD			

ROUTE NUMBER.....MD 910C
INVENTORY DIRECTION...NORTH
NAME: WESTERN MARYLAND PKWY

SECONDARY R	URB-LOCAL	UNDIVIDED	NONE	1.19 CO 950	WESTERN MARYLAND PKWY (BACK)	2	30I	
				1.19 MD 144WA	WASHINGTON ST			
				1.19 CO1186	WASHINGTON ST			
				1.20	SPUR FR WASHINGTON ST	2	24I	
				1.20	SPUR TO WASHINGTON ST			
				1.29	SPEED LIMIT 35 MPH			
		DIVIDED		1.65		4	48I	
				1.74	SPUR FR US 40	3	38I	
				1.75	SPUR TO US 40			
				1.78 US 40	NATIONAL PIKE			

* A,B = UNIMPROVED; C = GRADED & DRAINED; D,E = SOIL, GRAVEL, STONE; F,G = LOW TYPE BITUMINOUS;
H,I = HIGH TYPE BITUMINOUS; J = CONCRETE; K = BRICK; L = BLOCK

PAGE..... 64

