

2001

Calendar Year

HIGHWAY LOCATION REFERENCE

ALL INTERSECTIONS

Data as of December 31, 2001

WICOMICO

COUNTY

SHA DISTRICT #1

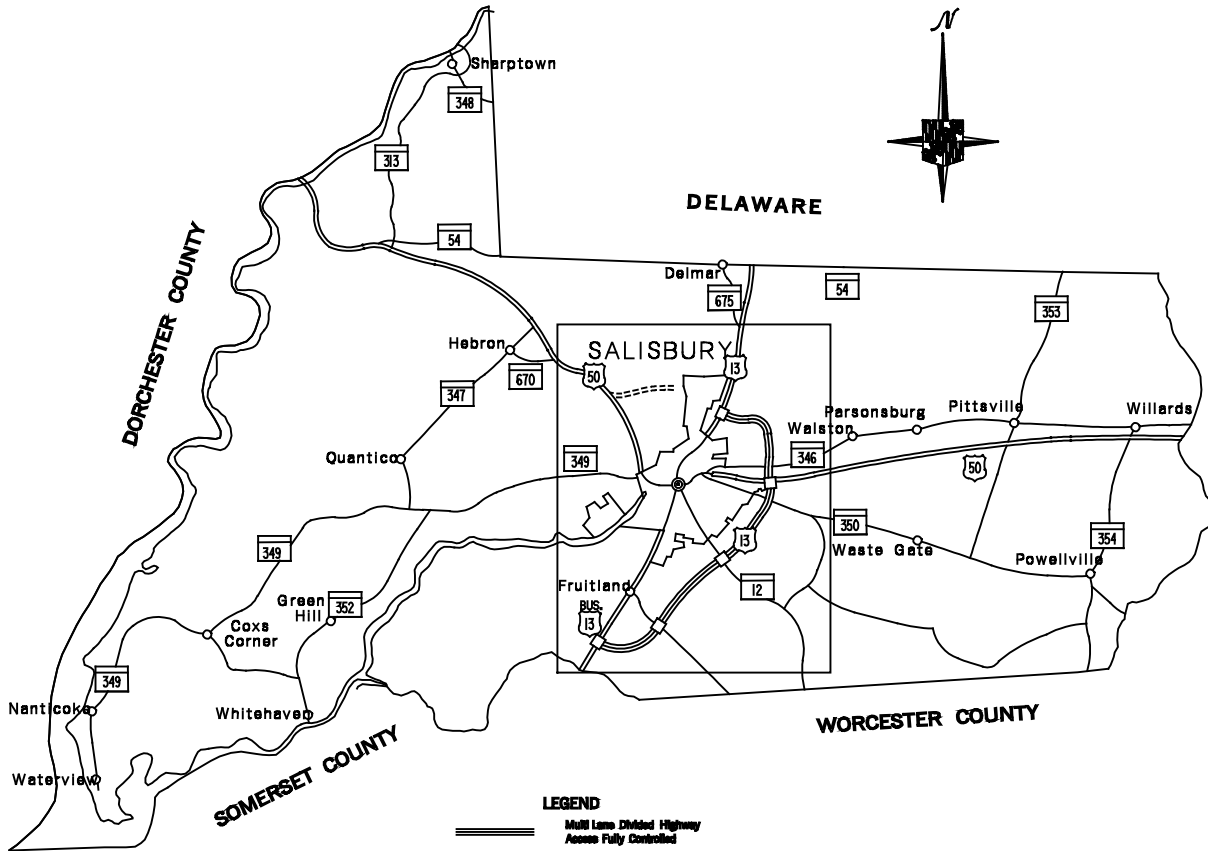
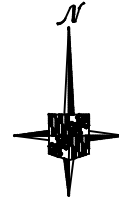
WI





WICOMICO COUNTY HIGHWAY LOCATION REFERENCE MAP

2001

PREPARED BY THE
Maryland Department of Transportation
STATE HIGHWAY ADMINISTRATION
HIGHWAY INFORMATION SERVICES DIVISION

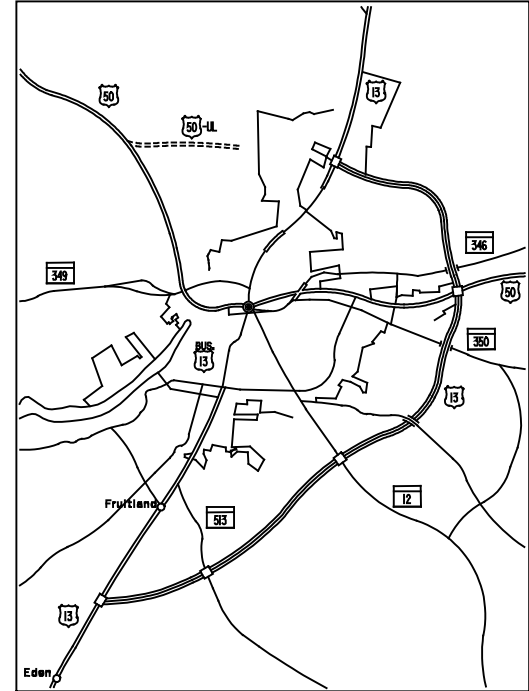
0 4 MILES



- LEGEND**
-  Multi Lane Divided Highway
Access Fully Controlled
 -  Multi Lane Divided Highway
 -  Undivided Highway
 -  Local Highway

This map is intended for use as a reference only.
For more detailed maps, please contact:
Kevin Powers of the
Highway Information Services Division at:
410-545-5518 or
by email to kpowers@sha.state.md.us

SALISBURY



ROUTE ALERT LIST

WICOMICO COUNTY

US 50 UA is a section of CO 416 Naylor Mill Rd relocated by the US 50 relocation project.

US 50 UB is a section of CO 422 West Rd relocated by the US 50 relocation project.

US 50 UC CO 622 Stanton Rd was extended and rebuilt during phase I of the US 50 relocation project.

MARYLAND STATE HIGHWAY ADMINISTRATION
HIGHWAY INFORMATION SERVICES DIVISION
STATE MAINTAINED HIGHWAYS ON THE NATIONAL HIGHWAY SYSTEM
AS OF DECEMBER 31, 2001

WICOMICO COUNTY

ROUTE	BEGIN MILEPOINT	BEGIN DESCRIPTION	END MILEPOINT	END DESCRIPTION
US 13	0.00	SOMERSET CO/L	15.89	DELAWARE ST/L
US 50	0.00	DORCHESTER CO/L	31.11	WORCESTER CO/L

STATE HIGHWAY ADMINISTRATION OF MARYLAND
HIGHWAY INFORMATION SERVICES DIVISION
DATA SUPPORT GROUP

STATE HIGHWAY LOCATION REFERENCE

ROUTE NUMBER.....MD 12
INVENTORY DIRECTION...NORTH
NAME: SNOW HILL RD

COUNTY-WICOMICO
SHA DISTRICT.....1
DATE.....12/31/2001

SYSTEM	FUNCTIONAL CLASS	HWY TYPE	ACCESS CONTRL	MILEPOINT	MILEPOINT DESCRIPTION	MARKED LANES	SURFACE WIDTH/TYPE*	AADT
SECONDARY R	RUR-MINOR ARTERIAL	UNDIVIDED	NONE	0.00	WORCESTER CO/L	2	24I	4,100
				0.00	SPEED LIMIT 50 MPH			
				0.52	CO 218 NASSAWANGO CHURCH RD			4,125
				0.89	CO 259 SPEARIN RD			
				0.97	OP 899 DOG HOUSE RD			
				1.57	OP 143 GEORGE MITCHELL LA			
				1.59	CO 217 OLDE FRUITLAND RD			
				2.55	CO 245 AIRPORT RD			
				3.10		2	26I	
				3.19	SPEED LIMIT 40 MPH			
				3.45	CO 444 CARDINAL DR			
				3.71	CO 215 NUTTERS CROSS RD			
				4.06	CO1078 LONG VIEW DR			
				4.16	CO 896 WILDLIFE LA			
				4.17		2	42I	
		DIVIDED		4.24	RP101304 RAMP 4 FR MD 12 TO US 13	3	42I	
				4.30		4	48I	
				4.38	SPEED LIMIT 50 MPH			
				4.52	RP101306 RAMP 6 FR RAMP 3 TO MD 12			
				4.55	RP101305 RAMP 5 FR MD 12 TO US 13			
				4.57	RP101303 RAMP 3 FR US 13 TO MD 12			
	URB-OTHER PRIN ART			4.62	US 13 SALISBURY BYPASS			9,200
				4.62	STRUC #22040			
				4.70	RP101307 RAMP 7 FR RAMP 2 TO MD 12			
				4.70	RP101301 RAMP 1 FR MD 12 TO RAMP 8			
				4.80	RP101302 RAMP 2 FR US 13 TO MD 12			
				4.81	RP101308 RAMP 8 FR MD 12 TO US 13			
				4.86		3	37I	
		UNDIVIDED		4.88		2	24I	
				4.99	CO 895 SANDY ACRES DR E			
				4.99	CO 894 SANDY ACRES DR W			
				5.11	CO 236 TOADVINE RD			
				5.59	MU2447 ROBBINS AVE			
		DIVIDED		5.63	SPEED LIMIT 40 MPH			
		CTL		5.71	IN CORP LMTS SALISBURY	3	60I	
				5.71	CO 243 JOHNSON RD			
		UNDIVIDED		5.88	CO 445 E COLLEGE AVE	3	36I	11,600
				5.88	CO 277 BEAGLIN PARK DR			
				5.91	CO 446 LINCOLN AVE			
				6.02	CO 269 REGENCY DR	2	24I	
				6.10	OUT CORP LMTS SALISBURY			

* A,B = UNIMPROVED; C = GRADED & DRAINED; D,E = SOIL, GRAVEL, STONE; F,G = LOW TYPE BITUMINOUS;
H,I = HIGH TYPE BITUMINOUS; J = CONCRETE; K = BRICK; L = BLOCK

STATE HIGHWAY ADMINISTRATION OF MARYLAND
HIGHWAY INFORMATION SERVICES DIVISION
DATA SUPPORT GROUP

STATE HIGHWAY LOCATION REFERENCE

ROUTE NUMBER.....MD 12 CONTINUED
INVENTORY DIRECTION...NORTH
NAME: SNOW HILL RD

COUNTY-WICOMICO
SHA DISTRICT.....1
DATE.....12/31/2001

SYSTEM	FUNCTIONAL CLASS	HWY TYPE	ACCESS CONTRL	MILEPOINT	MILEPOINT DESCRIPTION	MARKED LANES	SURFACE WIDTH/TYPE*	AADT
SECONDARY R	URB-OTHER PRIN ART	UNDIVIDED	NONE	6.15 OP 70	DEWEY AVE	2	24I	11,600
				6.31 CO 447	EDGAR DR			
				6.43 CO 687	SHILOH ST	2	26I	
				6.46	SPEED LIMIT 30 MPH			
				6.53 MU2610	SPRING ST			
				6.53 MU2900	WASHINGTON ST			
MUNICIPAL U				6.55	IN CORP LMTS SALISBURY			
				6.55	END STATE MAINTENANCE			
				6.55	BEGIN MUNICIPAL MAINTENANCE			
				6.56	SPUR TO WASHINGTON ST			
				6.60		2	42I	
				6.66	SPUR TO S SCHUMAKER ST			
				6.67 MU2830	E VINE ST			
				6.67 MU2525	S SCHUMAKER ST			
				6.70	SPUR TO VINE ST			
				6.80 MU2540	SHEFFIELD RD			
				6.87 MU2070	PARK HEIGHTS AVE			
				6.87 MU1555	W LOCUST AVE			
				6.98	SPUR TO & FR RACE ST			
				7.00 MU2340	RACE ST			
				7.00	SPUR FR E CARROLL ST			
				7.06 MU 410	E CARROLL ST			
				7.10 MU 310	BUENA VISTA AVE			
				7.15	SPUR TO S PARK DR			
				7.17 MU2040	S PARK DR	2	30I	
				7.22	STRUC #WIS003 WICOMICO RIVER BRANCH			
				7.25	SPUR TO E MAIN ST			
				7.26 MU1632	E MAIN ST			

ROUTE NUMBER.....US 13
INVENTORY DIRECTION...NORTH
NAME: S FRUITLAND BLVD

PRIMARY R	RUR-OTHER PRIN ART	DIVIDED PART		0.00	SOMERSET CO/L	4	48I	26,253
				0.00	STRUC #19001 PASSERDYKE CREEK			
				0.22 CO 928	OLD EDEN RD			
				0.22 CO 779	STOCKYARD RD			
				0.41	MILE MARKER 27.0			
				0.45	SPEED LIMIT 45 MPH			
			FULL	0.55 US 13BU	S FRUITLAND BLVD			13,450
NAME: SALISBURY BYPASS				0.55				

* A,B = UNIMPROVED; C = GRADED & DRAINED; D,E = SOIL, GRAVEL, STONE; F,G = LOW TYPE BITUMINOUS;
H,I = HIGH TYPE BITUMINOUS; J = CONCRETE; K = BRICK; L = BLOCK

STATE HIGHWAY ADMINISTRATION OF MARYLAND
HIGHWAY INFORMATION SERVICES DIVISION
DATA SUPPORT GROUP

STATE HIGHWAY LOCATION REFERENCE

ROUTE NUMBER.....US 13 CONTINUED
INVENTORY DIRECTION...NORTH
NAME: SALISBURY BYPASS

COUNTY-WICOMICO
SHA DISTRICT.....1
DATE.....12/31/2001

SYSTEM	FUNCTIONAL CLASS	HWY TYPE	ACCESS CONTRL	MILEPOINT	MILEPOINT DESCRIPTION	MARKED LANES	SURFACE WIDTH/TYPE*	AADT
PRIMARY	R	RUR-OTHER PRIN ART	DIVIDED FULL	0.83	US 13BU (SB/L)	4	48I	13,450
				0.98	BEG BR			
				1.02	US 13BU S FRUITLAND BLVD			
				1.02	STRUC #22043			
				1.05	END BR			
				1.38	SPEED LIMIT 65 MPH			
				1.92	CROSSOVER			
				2.21	CO 172 MEADOW BRIDGE RD			
				2.21	STRUC #22042			
				2.42	MILE MARKER 29.0			
				2.44	RP101306 RAMP 6 FR US 13 TO MD 513			
				2.44	RP101308 RAMP 8 FR MD 513 TO US 13			
				2.73	MD 513 ST LUKES RD			16,250
				2.73	STRUC #22041			
				3.01	RP101302 RAMP 2 FR US 13 TO MD 513			
				3.09	RP101304 RAMP 4 FR MD 513 TO US 13			
				3.44	MILE MARKER 30.0			
				3.98	CROSSOVER			
				4.14	CO 212 COULBOURN MILL RD			
				4.14	STRUC #22037			
				4.45	MILE MARKER 31.0			
				5.13	RP101308 RAMP 8 FR MD 12 TO US 13			
				5.30	RP101305 RAMP 5 FR MD 12 TO US 13			
				5.35	MD 12 SNOW HILL RD			18,150
				5.35	STRUC #22040			
				5.38	RP101303 RAMP 3 FR US 13 TO MD 12			
				5.58	RP101302 RAMP 2 FR US 13 TO MD 12			
				5.70	RP101304 RAMP 4 FR MD 12 TO US 13			
				6.45	MILE MARKER 33.0			
				6.61	CO 243 JOHNSON RD			
				6.61	STRUC #22035			
				6.98	CROSSOVER			
				7.45	STRUC #22036 PARKER POND			
				7.48	MILE MARKER 34.0			
				7.87	MD 350 MT HERMON RD			
				7.87	STRUC #22024			
				8.30	RP101306 RAMP 6 FR US 50 TO US 13			
				8.37	RP101304 RAMP 4 FR US 13 TO US 50			
				8.48	MILE MARKER 35.0			
				8.68	RP101305 RAMP 5 FR US 13 TO US 50			
				8.71	RP101303 RAMP 3 FR US 50 TO US 13			
				8.74	US 50 OCEAN GATEWAY			19,850

* A,B = UNIMPROVED; C = GRADED & DRAINED; D,E = SOIL, GRAVEL, STONE; F,G = LOW TYPE BITUMINOUS;
H,I = HIGH TYPE BITUMINOUS; J = CONCRETE; K = BRICK; L = BLOCK

STATE HIGHWAY ADMINISTRATION OF MARYLAND
HIGHWAY INFORMATION SERVICES DIVISION
DATA SUPPORT GROUP

STATE HIGHWAY LOCATION REFERENCE

ROUTE NUMBER.....US 13 CONTINUED
INVENTORY DIRECTION...NORTH
NAME: SALISBURY BYPASS

COUNTY-WICOMICO
SHA DISTRICT.....1
DATE.....12/31/2001

SYSTEM	FUNCTIONAL CLASS	HWY TYPE	ACCESS CONTRL	MILEPOINT	MILEPOINT DESCRIPTION	MARKED LANES	SURFACE WIDTH/TYPE*	AADT
PRIMARY	RUR-OTHER PRIN ART	DIVIDED	FULL	8.74	STRUC #22033	4	48I	19,850
				8.79	RP101301 RAMP 1 FR US 13 TO US 50			
				8.96	RP101308 RAMP 8 FR US 13 TO US 50			
				9.10	RP101302 RAMP 2 FR US 50 TO US 13			
				9.11	MD 346 OLD OCEAN CITY RD			
				9.11	STRUC #22032			
				9.39	SPEED LIMIT 60 MPH			
				9.49	MILE MARKER 36.0			
				9.50	R/R #CR 530 466 F			
				9.50	STRUC #22031			
				9.96	CROSSOVER			
				10.48	MILE MARKER 37.0			
				11.08		3	36I	
				11.35		4	48I	
	URB-FRWY/EXPWY			11.41	CO 406 ZION RD			
				11.41	STRUC #22034			
				11.47	RP101304 RAMP 4 FR US 13BU TO US 13	2	27I	
				11.48	MILE MARKER 38.0			
				11.57		2	30I	
				11.72		2	39I	
	U			11.76	IN CORP LMTS SALISBURY			
				11.78	RP101307 RAMP 7 FR US 13 TO US 13BU			
				11.85		2	36I	
				11.88	US 13BU N SALISBURY BLVD			
				11.88	STRUC #22021			
	URB-OTHER PRIN ART		NONE	11.92	US 13BU N SALISBURY BLVD	5	60I	36,632
	NAME: N SALISBURY BLVD			11.92				
				11.92	US 50UL PROPOSED			
				11.93	SPEED LIMIT 45 MPH			
				12.05	US 13 SB/L			
				12.08		6	66I	
				12.10	SPUR TO CENTRE RD			
	R			12.13	MU 465 CENTRE RD	5	60I	
				12.13	OUT CORP LMTS SALISBURY			
				12.23	OP 125 CLOVER ST			
				12.27	OP 69 DOVE ST	5	72I	
				12.27	OP 67 HENRY ST			
				12.30	OP 126 EDEN ST			
				12.32		5	60I	
				12.38	OP 10 W RUARK DR	5	72I	
				12.38	OP 908 E RUARK DR			
	U			12.46	IN CORP LMTS SALISBURY			

* A,B = UNIMPROVED; C = GRADED & DRAINED; D,E = SOIL, GRAVEL, STONE; F,G = LOW TYPE BITUMINOUS;
H,I = HIGH TYPE BITUMINOUS; J = CONCRETE; K = BRICK; L = BLOCK

STATE HIGHWAY ADMINISTRATION OF MARYLAND
HIGHWAY INFORMATION SERVICES DIVISION
DATA SUPPORT GROUP

STATE HIGHWAY LOCATION REFERENCE

ROUTE NUMBER.....US 13 CONTINUED
INVENTORY DIRECTION...NORTH
NAME: N SALISBURY BLVD

COUNTY-WICOMICO
SHA DISTRICT.....1
DATE.....12/31/2001

SYSTEM	FUNCTIONAL CLASS	HWY TYPE	ACCESS CONTRL	MILEPOINT	MILEPOINT DESCRIPTION	MARKED LANES	SURFACE WIDTH/TYPE*	AADT
PRIMARY	U URB-OTHER PRIN ART	DIVIDED	NONE	12.55 MU3070	N ZION RD	5	72I	36,632
				12.56	MILE MARKER 39.0			
				12.59	SPUR TO W ZION RD			
				12.64	SPUR TO E NAYLOR MILL RD			
				12.65 CO 416	NAYLOR MILL RD			
				12.65 MU1897	E NAYLOR MILL RD			
				12.66	SPEED LIMIT 55 MPH			
	R			12.72	OUT CORP LMTS SALISBURY			
				12.72	SPEED LIMIT 50 MPH			
				12.85	CROSSOVER			
	RUR-OTHER PRIN ART			13.01 MU1135	HAMPSHIRE RD			
				13.08 MU1947	NORTH POINT DR			
				13.23	OLIPHANT DR			
				13.43 CO 330	DAGSBORO RD	4	72I	
				13.43 MU 735	W DAGSBORO RD			
				13.50 CO 553	LEONARDS MILL POND RD			
				13.54	MILE MARKER 40.0	4	48I	
				13.61	STRUC #22002 LEONARD POND RUN			
NAME: OCEAN HWY				13.61				
				13.64	ATR STATION #0009			
				13.66 CO 612	MALLARD DR			
				13.70 CO1186	TOURIST CENTER			
				13.77	MARYLAND STATE POLICE WEIGH STATION			
	U			13.91	IN CORP LMTS DELMAR			26,050
				14.00	SPUR FR MD 675B			
				14.01 MD 675B	BI STATE BLVD			
				14.01 OP 958	WINNER BLVD			
				14.02	SPUR TO MD 675B			
				14.14	SPEED LIMIT 55 MPH			
				14.16	CROSSOVER			
				14.49 CO 398	STAGE RD			
				14.55	MILE MARKER 41.0			
	R			14.72	OUT CORP LMTS DELMAR			
				14.77	CROSSOVER			
	U			15.15	IN CORP LMTS DELMAR			
				15.16 MU 70	FOSKEY LA			
	R			15.17	OUT CORP LMTS DELMAR			
				15.58 CO 656	WALNUT ST			
				15.58	MILE MARKER 42.0			
				15.65 CO 527	PINE ST			
				15.72 CO 528	CHESTNUT ST			
	U			15.85	SPUR TO MD 54			

* A,B = UNIMPROVED; C = GRADED & DRAINED; D,E = SOIL, GRAVEL, STONE; F,G = LOW TYPE BITUMINOUS;
H,I = HIGH TYPE BITUMINOUS; J = CONCRETE; K = BRICK; L = BLOCK

STATE HIGHWAY ADMINISTRATION OF MARYLAND
HIGHWAY INFORMATION SERVICES DIVISION
DATA SUPPORT GROUP

STATE HIGHWAY LOCATION REFERENCE

ROUTE NUMBER.....US 13 CONTINUED
INVENTORY DIRECTION....NORTH
NAME: OCEAN HWY

COUNTY-WICOMICO
SHA DISTRICT.....1
DATE.....12/31/2001

SYSTEM	FUNCTIONAL CLASS	HWY TYPE	ACCESS CONTRL	MILEPOINT	MILEPOINT DESCRIPTION	MARKED LANES	SURFACE WIDTH/TYPE*	AADT
PRIMARY	U	RUR-OTHER PRIN ART	DIVIDED NONE	15.85	SPUR FR MD 54	4	48I	26,050
				15.85	IN CORP LMTS DELMAR			
				15.89	MD 54 E STATE ST/E LINE RD			
				15.89	DELAWARE ST/L			

ROUTE NUMBER.....US 13A
INVENTORY DIRECTION....NORTH
NAME: CAMDEN AVE

SECONDARY	U	URB-MINOR ARTERIAL	DIVIDED NONE	0.00	CO 629 CROWN RD (BACK)	2	39I	1,775
				0.00	US 13BU S FRUITLAND BLVD			
				0.02	SPUR FR US 13BU			
				0.02	SPUR TO US 13BU			
				0.03	CO 728 DISHAROON RD			
				0.03	MU 38 S CAMDEN AVE			

ROUTE NUMBER.....US 13BU
INVENTORY DIRECTION....NORTH
NAME: S FRUITLAND BLVD

SECONDARY	R	RUR-OTHER PRIN ART	DIVIDED PART	0.00	US 13 S FRUITLAND BLVD/SALISBURY BYPASS	2	28I	13,250
				0.12		3	40I	
		URB-OTHER PRIN ART		0.43	US 13 SALISBURY BYPASS			
				0.43	STRUC #22043			
			NONE	0.67		4	48I	
	U			0.83	IN CORP LMTS FRUITLAND			
				0.86	SPUR FR US 13A			
				0.87	CO 629 CROWN RD			
				0.87	US 13A CAMDEN AVE			
				0.89	SPUR TO US 13A			
				1.20	CROSSOVER			
				1.23	SPEED LIMIT 45 MPH			
				1.52	MU 110 SOUTH DIVISION ST			
				1.67	OP 956 WARREN ST			
				1.69	SPUR TO WARREN ST			
				1.78	MU 365 WASHINGTON ST			
				1.86	MU 25 BROADWAY			
				1.91	MU 130 DULANEY AVE			

* A,B = UNIMPROVED; C = GRADED & DRAINED; D,E = SOIL, GRAVEL, STONE; F,G = LOW TYPE BITUMINOUS;
H,I = HIGH TYPE BITUMINOUS; J = CONCRETE; K = BRICK; L = BLOCK

STATE HIGHWAY ADMINISTRATION OF MARYLAND
HIGHWAY INFORMATION SERVICES DIVISION
DATA SUPPORT GROUP

STATE HIGHWAY LOCATION REFERENCE

ROUTE NUMBER.....US 13BU CONTINUED
INVENTORY DIRECTION...NORTH
NAME: S FRUITLAND BLVD

COUNTY-WICOMICO
SHA DISTRICT.....1
DATE.....12/31/2001

SYSTEM	FUNCTIONAL CLASS	HWY TYPE	ACCESS CONTRL	MILEPOINT	MILEPOINT DESCRIPTION	MARKED LANES	SURFACE WIDTH/TYPE*	AADT
SECONDARY U	URB-OTHER PRIN ART	DIVIDED	NONE	2.01 MU 350	STATON ST	4	48I	13,250
				2.06	SPUR TO E MAIN ST			
				2.06	SPUR FR W MAIN ST			
				2.08 MU 190	MAIN ST E & W			21,050
NAME: N FRUITLAND BLVD				2.08				
				2.10	SPUR FR E MAIN ST			
				2.11	SPUR TO W MAIN ST			
				2.21 MU 160	HAYWOOD AVE			
				2.44 MU 100	CLYDE AVE			
				2.61	SPUR TO MD 513			
				2.64 MU 55	CEDAR LA			23,950
				2.64 MD 513	CEDAR LA			
				2.84	POLLITT DR ENT TO WALMART			
R				2.99	OUT CORP LMTS FRUITLAND			
NAME: S SALISBURY BLVD				3.02	STRUC #22005 TONYTANK POND			
U				3.03	IN CORP LMTS SALISBURY			
R				3.09	OUT CORP LMTS SALISBURY			
				3.29 MU1395	KAY AVE			
				3.29 CO 222	KAY AVE			
				3.31	SPEED LIMIT 35 MPH			
				3.45 CO 156	PINE BLUFF RD			
				3.49 MU1775	MILFORD ST			
				3.64 CO 183	DOGWOOD RD			
				3.79	CROSSOVER			
				3.87 MU 122	BATEMAN ST			
				4.04 SR 13	ENT SALISBURY UNIVERSITY			
U				4.07	IN CORP LMTS SALISBURY			
				4.15	SPUR FR W COLLEGE AVE			
				4.16	SPUR TO W COLLEGE AVE			
		CTL		4.17 MU 630	W COLLEGE AVE	4	46I	
				4.33 MU2180	PINEHURST AVE			
				4.43 MU1530	LLOYD ST			
				4.47 MU1830	MONTICELLO AVE			
				4.53 MU2600	SOUTH BLVD			
				4.67 MU2460	ROLAND ST			
				4.67 MU1940	NORTH BLVD			
				4.73 MU1210	HAZEL AVE			
				4.80 MU 810	DOWNING ST			
				4.82 MU1990	OHIO AVE			
				4.87 MU1710	MARYLAND AVE			
		DIVIDED		4.90 MU1920	NEWTON ST			
				4.92 MU2460	ROLAND ST			

* A,B = UNIMPROVED; C = GRADED & DRAINED; D,E = SOIL, GRAVEL, STONE; F,G = LOW TYPE BITUMINOUS;
H,I = HIGH TYPE BITUMINOUS; J = CONCRETE; K = BRICK; L = BLOCK

STATE HIGHWAY ADMINISTRATION OF MARYLAND
HIGHWAY INFORMATION SERVICES DIVISION
DATA SUPPORT GROUP

STATE HIGHWAY LOCATION REFERENCE

ROUTE NUMBER.....US 13BU CONTINUED
INVENTORY DIRECTION...NORTH
NAME: S SALISBURY BLVD

COUNTY-WICOMICO
SHA DISTRICT.....1
DATE.....12/31/2001

SYSTEM	FUNCTIONAL CLASS	HWY TYPE	ACCESS CONTRL	MILEPOINT	MILEPOINT DESCRIPTION	MARKED LANES	SURFACE WIDTH/TYPE*	AADT
SECONDARY U	URB-OTHER PRIN ART	DIVIDED	NONE	4.95	MU1810 MITCHELL ST	4	46I	23,950
		UNDIVIDED		5.01		4	56I	
		CTL		5.06	MU 768 S DIVISION ST			
				5.11	MU2830 E VINE ST	4	46I	
				5.27	MU 410 E CARROLL ST			
				5.34	RIVERWALK CT			
				5.42	STRUC #22004 WICOMICO RIVER			
				5.46	MU1680 E MARKET ST			
				5.47	MU1632 E MAIN ST	4	48I	25,950
NAME: N SALISBURY BLVD				5.47				
				5.51	MU 360 CALVERT ST			
				5.58	MU 531 CHURCH ST			
				5.60	US 50 SALISBURY PKWY			29,050
				5.60	STRUC #22026			
				5.63	MU 680 COMMERCE ST			
				5.64	MU 520 E CHURCH ST			
				5.64	MU 270 BROAD ST			
				5.71	MU3012 E WILLIAMS ST			
				5.77	MU1330 E ISABELLA ST			
				5.84	MU 850 ELIZABETH ST			
				5.89	MU3040 WILSON ST			
				5.90	R/R #CR 530 498 L			
				5.93	MU 100 BALTIMORE AVE			
				5.99	MU2160 PHILADELPHIA AVE			
				6.02	MU2010 OLIVE ST			
				6.07	MU 490 CHERRY ST			
				6.12	MU 60 ASHYLON ST			
				6.17	MU1580 E LONDON AVE			
				6.25	MU1900 NAYLOR ST			
				6.31	MU2730 UNION AVE			
				6.39	MU1520 LIVINGSTON ST			
				6.41	MU1790 MILLER PL			
				6.41	MU 773 OLD N DIVISION ST			
				6.46	MU 250 BRIDGEVIEW ST			
		DIVIDED		6.47				
				6.60	R/R #CR 530 216 T			
				6.60	STRUC #22003			
				6.73	MU1483 LIBERTY ST			
				6.73	MU 830 EDGEMORE AVE			
		CTL		6.79	MU 800 DOVER ST	4	50I	
				6.86	MU1270 HOMER ST			
				6.86	MU1950 NORTHWOOD DR			

* A,B = UNIMPROVED; C = GRADED & DRAINED; D,E = SOIL, GRAVEL, STONE; F,G = LOW TYPE BITUMINOUS;
H,I = HIGH TYPE BITUMINOUS; J = CONCRETE; K = BRICK; L = BLOCK

STATE HIGHWAY ADMINISTRATION OF MARYLAND
HIGHWAY INFORMATION SERVICES DIVISION
DATA SUPPORT GROUP

STATE HIGHWAY LOCATION REFERENCE

ROUTE NUMBER.....US 13BU CONTINUED
INVENTORY DIRECTION...NORTH
NAME: N SALISBURY BLVD

COUNTY-WICOMICO
SHA DISTRICT.....1
DATE.....12/31/2001

SYSTEM	FUNCTIONAL CLASS	HWY TYPE	ACCESS CONTRL	MILEPOINT	MILEPOINT DESCRIPTION	MARKED LANES	SURFACE WIDTH/TYPE*	AADT
SECONDARY U	URB-OTHER PRIN ART	CTL	NONE	6.88 MU 772	N DIVISION ST	4	50I	29,050
				6.97 MU2290	PRISCILLA ST			
				7.01	SPEED LIMIT 40 MPH			
				7.02 MU 25	ALEXANDER AVE			
				7.05 MU1755	MIDDLE NECK LA			
				7.22 MU 45	ARLINGTON RD			
R				7.29	OUT CORP LMTS SALISBURY			
				7.30 CO 741	COLUMBIA RD			
				7.30 CO 425	PINE WAY			
				7.36 CO 429	MAPLE WAY			
				7.42 CO 430	CHESTNUT WAY			
				7.49 CO 431	CHERRY WAY			
				7.52 CO 624	W GORDY RD			
				7.53 CO 432	GORDY RD			
		DIVIDED		7.76 CO 406	ZION RD	4	48I	
				7.78	SPEED LIMIT 45 MPH			
				7.83 RP101304	RAMP 4 FR US 13BU TO US 13			
				8.01 US 13	SALISBURY BYPASS			
				8.01	STRUC #22021			
				8.10		5	60I	
U				8.15	IN CORP LMTS SALISBURY			
				8.20 RP101307	RAMP 7 FR US 13 TO US 13BU			
				8.27 US 13	SALISBURY BYPASS/N SALISBURY BLVD			

ROUTE NUMBER.....US 50
INVENTORY DIRECTION...EAST
NAME: OCEAN GATEWAY

PRIMARY R	RUR-OTHER PRIN ART	DIVIDED	NONE	0.00	DORCHESTER CO/L	4	48J	19,525
				0.00	STRUC #9022 NANTICOKE RIVER			
				0.74	END BR	4	48I	
				0.91	MILE MARKER 97.0			
				1.69 MD 731C	OLD BRADLEY RD			
				1.69 CO 32	OLD BRADLEY RD			
				1.86	SPEED LIMIT 55 MPH			
				1.93	MILE MARKER 98.0			
				2.06 MD 731A	MARSH RD			
				2.93	MILE MARKER 99.0			
				2.96 CO 35	MAIN ST			
				3.15 CO 37	WALLERTOWN RD			

* A,B = UNIMPROVED; C = GRADED & DRAINED; D,E = SOIL, GRAVEL, STONE; F,G = LOW TYPE BITUMINOUS;
H,I = HIGH TYPE BITUMINOUS; J = CONCRETE; K = BRICK; L = BLOCK

STATE HIGHWAY ADMINISTRATION OF MARYLAND
HIGHWAY INFORMATION SERVICES DIVISION
DATA SUPPORT GROUP

STATE HIGHWAY LOCATION REFERENCE

ROUTE NUMBER.....US 50 CONTINUED
INVENTORY DIRECTION....EAST
NAME: OCEAN GATEWAY

COUNTY -WICOMICO
SHA DISTRICT.....1
DATE.....12/31/2001

SYSTEM	FUNCTIONAL CLASS	HWY TYPE	ACCESS CONTRL	MILEPOINT	MILEPOINT DESCRIPTION	MARKED LANES	SURFACE WIDTH/TYPE*	AADT
PRIMARY	R	RUR-OTHER PRIN ART	DIVIDED	NONE	3.17			
	U				3.80			
					3.92	CO 940		
					3.92	CO 31		
					3.96			
					4.14	CO 941		
					4.31	OP 15		
					4.34	CO 930		
					4.52			
					4.52			
					4.53	MD 313		22,725
					4.53	CO 35		
					4.54			
					4.54			
					4.71			
	R				4.73			
					4.79			
					4.99			
					4.99			
					5.27	CO 38		
					5.36	CO 54		
					5.65	CO 52		
					5.65	CO 53		
					5.69			
					5.90			
					5.96			
					6.23			
					6.89	CO1230		
					6.96			
					7.53			
					7.59	CO 57		
					7.61	OP 21		
					7.62			
					7.94			
					7.96			
					8.24			
					8.38	CO 58		
					8.79	CO 44		
					8.99			
					9.14			
					9.40	CO 537		22,700
					9.40	MD 347		

* A,B = UNIMPROVED; C = GRADED & DRAINED; D,E = SOIL, GRAVEL, STONE; F,G = LOW TYPE BITUMINOUS;
H,I = HIGH TYPE BITUMINOUS; J = CONCRETE; K = BRICK; L = BLOCK

STATE HIGHWAY ADMINISTRATION OF MARYLAND
HIGHWAY INFORMATION SERVICES DIVISION
DATA SUPPORT GROUP

PAGE..... 11

STATE HIGHWAY LOCATION REFERENCE

ROUTE NUMBER.....US 50 CONTINUED
INVENTORY DIRECTION....EAST
NAME: OCEAN GATEWAY

COUNTY-WICOMICO
SHA DISTRICT.....1
DATE.....12/31/2001

SYSTEM	FUNCTIONAL CLASS	HWY TYPE	ACCESS CONTRL	MILEPOINT	MILEPOINT DESCRIPTION	MARKED LANES	SURFACE WIDTH/TYPE*	AADT
PRIMARY	RUR-OTHER PRIN ART	DIVIDED	NONE	9.76	CROSS OVER	4	48I	22,700
				9.99	CO 702 MARTIN LUTHER DR			
				10.01	MILE MARKER 106.0			
				10.52	SPUR TO MD 670			
				10.54	MD 670 LILLIAN ST			
				10.54	CO 537 MEMORY GARDENS LA			
				10.56	SPUR FR MD 670			
				11.02	CO 111 ROCKAWALKIN RD			
				11.03	MILE MARKER 107.0			
				11.47	CO1160 BOYLSTON BEND			
				11.73	CO 539 WHITE LOWE RD	5	60I	
				11.73	US 50UC STANTON AVE			
				12.04	MILE MARKER 108.0			
				12.38	W/B US 50 OUT OF SIGHT LANE			
				12.42	US 50UL PROPOSED S/B LANE			
				12.43		4	48I	
				12.53	US 50UL PROPOSED N/B LANE			
				12.77	US 50UC STANTON AVE			
				12.77	SPUR FR W/B US 50 TO STANTON AVE			
SECONDARY	RUR-MINOR ARTERIAL			12.97	SPUR FR W/B US 50 TO STANTON AVE			
NAME: W SALISBURY PKWY				13.02	MILE MARKER 109.0			
				13.10	US 50UA NAYLOR MILL RD			
				13.40	CO 562 MARQUIS AVE			
				13.69	CO 563 QUEEN AVE			
				13.79	SPEED LIMIT 50 MPH			
				13.88	CO 690 OWENS BRANCH RD			
				13.88	CO 646 N DELANO AVE			
				13.94	OP 121 SONNYE LA			
				13.99	CO 540 CHIPPEWA BLVD			
				14.03	MILE MARKER 110.0			
				14.10	CO 542 MANOA BLVD			
				14.20	CO 543 SEMINOLE BLVD			
				14.25	SPEED LIMIT 40 MPH			
				14.31	CO 564 POWHATAN BLVD			
				14.54	CO 848 AMERICAN LEGION RD			30,000
				14.54	CO 549 BOOTH ST			
				14.66	QUIET ACRES LA			
				14.71	IN CORP LMTS SALISBURY			
				14.80	SPEED LIMIT 35 MPH			
				14.96	CO 552 BOUNDARY ST	5	60I	
				14.99	SPUR TO MD 349			
PRIMARY	URB-OTHER PRIN ART	PART		15.04	MU1330 W ISABELLA ST			44,500
NAME: SALISBURY PKWY				15.04				

* A,B = UNIMPROVED; C = GRADED & DRAINED; D,E = SOIL, GRAVEL, STONE; F,G = LOW TYPE BITUMINOUS;
H,I = HIGH TYPE BITUMINOUS; J = CONCRETE; K = BRICK; L = BLOCK

PAGE..... 11

STATE HIGHWAY ADMINISTRATION OF MARYLAND
HIGHWAY INFORMATION SERVICES DIVISION
DATA SUPPORT GROUP

STATE HIGHWAY LOCATION REFERENCE

ROUTE NUMBER.....US 50 CONTINUED
INVENTORY DIRECTION....EAST
NAME: SALISBURY PKWY

COUNTY-WICOMICO
SHA DISTRICT.....1
DATE.....12/ 31/2001

SYSTEM	FUNCTIONAL CLASS	HWY TYPE	ACCESS CONTRL	MILEPOINT	MILEPOINT DESCRIPTION	MARKED LANES	SURFACE WIDTH/TYPE*	AADT
PRIMARY	U	URB-OTHER PRIN ART	DIVIDED PART	15.04 MD 349	NANTICOKE RD	5	60I	44,500
				15.06	SPUR TO ISABELLA ST			
				15.15	MILE MARKER 111.0			
				15.16		6	72I	
				15.31 MU 760	DELAWARE AVE			
				15.50 MU 730	CYPRESS ST			
				15.61 MU1430	LAKE ST			
				15.67	STRUC #22028 WICOMICO RIVER			
				15.71 MU1780	MILL ST			
				15.73	SPUR FR MILL ST			
				15.73	SPUR TO MILL ST			
				15.79 MU1230	HIGH ST			
				15.80 MU2500	ST PETERS ST			
				15.85 MU1462	LEMMON HILL LA			
				15.88 MU 771	N DIVISION ST			27,925
				15.98 MU 110	BAPTIST ST			
				16.05		4	54I	
				16.14	MILE MARKER 112.0			
				16.16 US 13BU	N SALISBURY BLVD			31,400
				16.16	STRUC #22026			
				16.23	R/R #CR 530 221 P			
				16.23	STRUC #22027			
				16.41	SPUR TO WARD ST			
				16.42 MU3022	E WILLIAMS ST	5	60I	
				16.42 MU2890	WARD ST			
				16.58 MU 740	DAVIS ST	6	72I	23,400
				16.59	SPUR FR DAVIS ST			
				16.68 MU1900	NAYLOR ST			
				16.85 MU2720	TRUITT ST			
				16.93	SPUR TO MD 346			
				16.94	SPUR FR MD 346			
				16.95 MU1632	E MAIN ST			22,900
				16.95 MD 346	E MAIN ST			
				16.97	SPUR FR MAIN ST			
				17.00	SPUR TO MAIN ST			
				17.08	MILE MARKER 113.0	4	48I	
				17.26	SPEED LIMIT 45 MPH			
R				17.27	OUT CORP LMTS SALISBURY			
				17.36	SPUR FR CIVIC AVE			
				17.36	SPUR TO CIVIC AVE			
				17.41 CO 286	CIVIC AVE			
				17.41 MU 545	CIVIC AVE			

* A,B = UNIMPROVED; C = GRADED & DRAINED; D,E = SOIL, GRAVEL, STONE; F,G = LOW TYPE BITUMINOUS;
H,I = HIGH TYPE BITUMINOUS; J = CONCRETE; K = BRICK; L = BLOCK

STATE HIGHWAY ADMINISTRATION OF MARYLAND
HIGHWAY INFORMATION SERVICES DIVISION
DATA SUPPORT GROUP

STATE HIGHWAY LOCATION REFERENCE

ROUTE NUMBER.....US 50 CONTINUED
INVENTORY DIRECTION....EAST
NAME: SALISBURY PKWY

COUNTY-WICOMICO
SHA DISTRICT.....1
DATE.....12/31/2001

SYSTEM	FUNCTIONAL CLASS	HWY TYPE	ACCESS CONTRL	MILEPOINT	MILEPOINT DESCRIPTION	MARKED LANES	SURFACE WIDTH/TYPE*	AADT
PRIMARY	R URB-OTHER PRIN ART	DIVIDED	PART	17.44	SPUR FR CIVIC AVE	4	48I	22,900
				17.44	SPUR TO CIVIC AVE			
	U			17.52	IN CORP LMTS SALISBURY			
				17.59	SPEED LIMIT 55 MPH			
	R			17.73	OUT CORP LMTS SALISBURY			
				17.78	SPUR TO BEAGLIN PARK DR			
				17.81	MU 124 BEAGLIN PARK DR			
				17.83	SPUR FR BEAGLIN PARK DR			
	U			17.97	IN CORP LMTS SALISBURY			
				18.05	TRAVEL ADVISORY SIGN			
				18.14	MILE MARKER 114.0			
				18.39	SPUR FR PHILIP MORRIS DR			
				18.39	SPUR TO PHILIP MORRIS DR			
NAME: OCEAN GATEWAY				18.43	MU2167 PHILLIP MORRIS DR			
				18.43	CO 774 PHILLIP MORRIS DR			
				18.45	SPUR TO PHILIP MORRIS DR			
				18.45	SPUR FR PHILIP MORRIS DR			
				18.78	SPUR TO TILGHMAN RD			
				18.78	SPUR FR TILGHMAN RD			
				18.83	CO 290 TILGHMAN RD			
				18.87	SPUR TO TILGHMAN RD			
				18.87	SPUR FR TILGHMAN RD			
				19.10	SPUR TO AUTUMN GROVE CT			
				19.10	MILE MARKER 115.0			
				19.14	MU 83 AUTUMN GROVE CT			
				19.17	SPUR FR AUTUMN GROVE CT			
				19.21	RP101308 RAMP 8 FR US 13 TO US 50			
				19.21	RP101306 RAMP 6 FR US 50 TO US 13			
				19.38	RP101305 RAMP 5 FR US 13 TO US 50			
	R			19.41	OUT CORP LMTS SALISBURY			
		RUR-OTHER PRIN ART		19.46	US 13 SALISBURY BYPASS			27,750
				19.46	STRUC #22033			
				19.50	RP101303 RAMP 3 FR US 50 TO US 13			
				19.50	RP101301 RAMP 1 FR US 13 TO US 50			
				19.76	RP101302 RAMP 2 FR US 50 TO US 13			
				19.76	RP101304 RAMP 4 FR US 13 TO US 50			
				19.94	SPUR TO HOBBS RD			
				19.96	SPUR FR HOBBS RD			
				20.01	CO 356 HOBBS RD			
				20.04	SPUR FR HOBBS RD			
				20.09	SPUR TO HOBBS RD			
				20.11	MILE MARKER 116.0			

* A,B = UNIMPROVED; C = GRADED & DRAINED; D,E = SOIL, GRAVEL, STONE; F,G = LOW TYPE BITUMINOUS;
H,I = HIGH TYPE BITUMINOUS; J = CONCRETE; K = BRICK; L = BLOCK

STATE HIGHWAY ADMINISTRATION OF MARYLAND
HIGHWAY INFORMATION SERVICES DIVISION
DATA SUPPORT GROUP

STATE HIGHWAY LOCATION REFERENCE

ROUTE NUMBER.....US 50 CONTINUED
INVENTORY DIRECTION....EAST
NAME: OCEAN GATEWAY

COUNTY-WICOMICO
SHA DISTRICT.....1
DATE.....12/31/2001

SYSTEM	FUNCTIONAL CLASS	HWY TYPE	ACCESS CONTRL	MILEPOINT	MILEPOINT DESCRIPTION	MARKED LANES	SURFACE WIDTH/TYPE*	AADT
PRIMARY	R	RUR-OTHER PRIN ART	DIVIDED PART	20.23	SPEED LIMIT 55 MPH	4	48I	27,750
				21.03	STRUC #22038P BEAVER DAM DITCH			
				21.11	MILE MARKER 117.0			
				21.30	SPUR TO WALSTON SWITCH RD			
				21.30	SPUR FR WALSTON SWITCH RD			
			CO 294	21.35	WALSTON SWITCH RD			24,700
				21.38	SPUR FR WALSTON SWITCH RD			
				21.38	SPUR TO WALSTON SWITCH RD			
				22.11	MILE MARKER 118.0			
				23.10	MILE MARKER 119.0			
				23.17	SPUR FR FOREST GROVE RD			
				23.17	SPUR TO FOREST GROVE RD			
			CO 297	23.21	FOREST GROVE RD			
				23.22	SPUR TO FOREST GROVE RD			
				23.25	SPUR FR FOREST GROVE RD			
				23.95	SPUR FR PARSONSBURG RD			
				23.95	SPUR TO MD 992B			
			MD 992B	23.98	EASTSIDE RD			
			CO 852	23.98	PARSONSBURG RD			
				24.01	SPUR TO PARSONSBURG RD			
				24.01	SPUR FR MD 992B			
				24.13	MILE MARKER 120.0			
				24.72	STRUC #22039 CAMPBELL DITCH			
				25.13	MILE MARKER 121.0			
				25.30	SPUR TO MAIN ST EXT			
				25.31	SPUR FR MAIN ST EXT			
			CO 618	25.33	MAIN ST EXT			
				25.35	SPUR FR MAIN ST EXT			
				25.36	SPUR TO MAIN ST EXT			
				25.80	SPUR FR SIXTY FOOT RD			
				25.80	SPUR TO SIXTY FOOT RD			
			CO 733	25.85	SIXTY FOOT RD			21,760
				25.87	SPUR TO SIXTY FOOT RD			
				25.89	SPUR FR SIXTY FOOT RD			
				26.13	MILE MARKER 122.0			
				26.69	SPUR FR FRIENDSHIP RD			
				26.69	SPUR TO FRIENDSHIP RD			
			CO 322	26.71	FRIENDSHIP RD			
				26.74	SPUR FR FRIENDSHIP RD			
				26.74	SPUR TO FRIENDSHIP RD			
				27.15	MILE MARKER 123.0			
				27.32	SPUR TO WHITE RICHARDSON RD			

* A,B = UNIMPROVED; C = GRADED & DRAINED; D,E = SOIL, GRAVEL, STONE; F,G = LOW TYPE BITUMINOUS;
H,I = HIGH TYPE BITUMINOUS; J = CONCRETE; K = BRICK; L = BLOCK

STATE HIGHWAY ADMINISTRATION OF MARYLAND
HIGHWAY INFORMATION SERVICES DIVISION
DATA SUPPORT GROUP

STATE HIGHWAY LOCATION REFERENCE

ROUTE NUMBER.....US 50 CONTINUED
INVENTORY DIRECTION....EAST
NAME: OCEAN GATEWAY

COUNTY -WICOMICO
SHA DISTRICT.....1
DATE.....12/31/2001

SYSTEM	STATE	FUNCTIONAL CLASS	HWY TYPE	ACCESS CONTRL	MILEPOINT	MILEPOINT DESCRIPTION	MARKED LANES	SURFACE WIDTH/TYPE*	AADT
PRIMARY	R	RUR-OTHER PRIN ART	DIVIDED	PART	27.33	SPUR FR WHITE RICHARDSON RD	4	48I	21,760
					27.35	CO 321 WHITE RICHARDSON RD			
					27.39	SPUR FR WHITE RICHARDSON RD			
					27.41	SPUR TO WHITE RICHARDSON RD			
					28.15	MILE MARKER 124.0			
					28.38	SPUR FR WOODYARD RD			
					28.43	SPUR TO WOODYARD RD			
					28.45	SPUR TO WOODYARD RD			
					28.48	CO 317 WOODYARD RD			
					28.48	SPUR TO WOODYARD RD			
					28.50	SPUR FR WOODYARD RD			
					28.53	SPUR FR WOODYARD RD			
					29.15	MILE MARKER 125.0			
					29.37	ATR STATION #0017			
	U				29.51	IN CORP LMTS WILLARDS			
					29.58	SPUR TO MD 354			
					29.59	SPUR FR MD 354			
					29.62	MD 354 POWELLVILLE RD			
					29.65	SPUR FR MD 354			
					29.66	SPUR TO MD 354			
					30.15	MILE MARKER 126.0			
	R				30.21	OUT CORP LMTS WILLARDS			
					30.22	CO 311 BENT PINE RD			
					30.61	STRUC #22030 MURRAY BRANCH			
					31.11	STRUC #22001 POCOMOKE RIVER			
					31.11	WORCESTER CO/L			

ROUTE NUMBER.....US 50UA
INVENTORY DIRECTION....WEST
NAME: NAYLOR MILL RD

SECONDARY	R	URB-COLLECTOR	UNDIVIDED	NONE	2.89	CO 416 NAYLOR MILL RD (BACK)	2	24I	13,450
					2.89	CO 422 N WEST RD			
					3.03	CO1244 MILFORD TWILLEY DR			
					3.12	RP RAMP 4 FR CO 416 TO US 50 UL			
					3.12	RP RAMP 6 FR US 50 UL TO CO 416			
					3.19	US 50UL SALISBURY BYPASS			
					3.19	STRUC # 22047			
					3.24	RP RAMP 2 FR US 50 UL TO CO 416			
					3.24	RP RAMP 8 FR CO 416 TO US 50 UL			

* A,B = UNIMPROVED; C = GRADED & DRAINED; D,E = SOIL, GRAVEL, STONE; F,G = LOW TYPE BITUMINOUS;
H,I = HIGH TYPE BITUMINOUS; J = CONCRETE; K = BRICK; L = BLOCK

STATE HIGHWAY ADMINISTRATION OF MARYLAND
HIGHWAY INFORMATION SERVICES DIVISION
DATA SUPPORT GROUP

STATE HIGHWAY LOCATION REFERENCE

ROUTE NUMBER.....US 50UA CONTINUED
INVENTORY DIRECTION...WEST
NAME: NAYLOR MILL RD

COUNTY-WICOMICO
SHA DISTRICT.....1
DATE.....12/31/2001

SYSTEM	FUNCTIONAL CLASS	HWY TYPE	ACCESS CONTRL	MILEPOINT	MILEPOINT DESCRIPTION	MARKED LANES	SURFACE WIDTH/TYPE*	AADT
SECONDARY R	URB-COLLECTOR	UNDIVIDED	NONE	3.39 US 50UB	WEST RD	2	24I	13,450
				3.80 US 50	W SALISBURY PKWY			

ROUTE NUMBER.....US 50UB
INVENTORY DIRECTION...EAST
NAME: WEST RD

SECONDARY R	URB-COLLECTOR	UNDIVIDED	NONE	0.00 US 50UA	NAYLOR MILL RD	2	24I	4,450
				0.36	ED TAYLOR DR			
				0.37 CO1245	WEST RD (AHEAD)			

ROUTE NUMBER.....US 50UC
INVENTORY DIRECTION...WEST
NAME: STANTON AVE

SECONDARY R	RUR-LOCAL	UNDIVIDED	NONE	0.00	SPUR FR W/B US 50 (BACK)	2	20I	
				0.00 US 50	W SALISBURY PKWY			
				0.06		2	24I	
				0.17 OP 919	TITLEIST DR			
				0.36 CO 120	ROCKAWALKIN RIDGE RD			
				0.53 CO 594	FENTRAL AVE			
				0.99		2	20I	
				1.10 US 50	W SALISBURY PKWY			
				1.10 CO 539	WHITE LOWE RD (AHEAD)			

ROUTE NUMBER.....US 50UL
INVENTORY DIRECTION...EAST
NAME: PROPOSED

0.00	US 50	W SALISBURY PKWY
5.20	US 13	SALISBURY BYPASS

* A,B = UNIMPROVED; C = GRADED & DRAINED; D,E = SOIL,GRAVEL,STONE; F,G = LOW TYPE BITUMINOUS;
H,I = HIGH TYPE BITUMINOUS; J = CONCRETE; K = BRICK; L = BLOCK

STATE HIGHWAY ADMINISTRATION OF MARYLAND
HIGHWAY INFORMATION SERVICES DIVISION
DATA SUPPORT GROUP

STATE HIGHWAY LOCATION REFERENCE

ROUTE NUMBER.....MD 54
INVENTORY DIRECTION....EAST
NAME: DELMAR RD

COUNTY-WICOMICO
SHA DISTRICT.....1
DATE.....12 /31/2001

SYSTEM	FUNCTIONAL CLASS	HWY TYPE	ACCESS CONTRL	MILEPOINT	MILEPOINT DESCRIPTION	MARKED LANES	SURFACE WIDTH/TYPE*	AADT
SECONDARY R	RUR-MINOR COLLECTOR	UNDIVIDED	NONE	0.00 MD 313	DELMAR RD/SHARPTOWN RD	2	24I	1,625
				0.05	ENT TO MARDELA H S			
				0.14	ENT TO MARDELA H S			
				0.15		2	22I	
				0.24	SPEED LIMIT 50 MPH			
				0.71 CO 53	BARREN CREEK RD	2	24I	1,800
				0.74	SPUR FR BARREN CREEK RD			
				1.10 CO 36	RYAN RD			
				1.56 CO 29	GRAPEVINE RD			
				2.23 CO 23	NORRIS TWILLEY RD			
				2.25		2	22I	
				2.31	STRUC #22022 MOCKINGBIRD CREEK			
				2.86 CO 57	OLD RAILROAD RD			
				3.25	END MARYLAND MAINTENANCE			
				3.25	DELAWARE ST/L			
				9.51	DELAWARE ST/L	2	32I	8,400
NAME: W STATE ST				9.51				
				9.51	BEGIN MARYLAND MAINTENANCE			
				9.51 CO 518	WALLER RD			
				9.56	SPEED LIMIT 25 MPH			
U				9.60	IN CORP LMTS DELMAR			
				9.60	N MEMORIAL DR (DEL RD)			
				9.61 MU 90	S MEMORIAL DR			
				9.66 MU 80	MARYLAND AVE			
				9.66	N MARYLAND AVE (DEL RD)			
				9.74 MU 150	S RAILROAD AVE			
				9.74	N RAILROAD AVE (DEL RD)			
NAME: E STATE ST				9.75	R/R #CR 530 210 C			
				9.76 MU 100	PENNSYLVANIA AVE			
				9.77	N PENNSYLVANIA AVE (DEL RD)			
				9.83 MU9010	FIRST ST			
				9.83	N FIRST ST (DEL RD)			
				9.88 MU9020	SECOND ST			
				9.90	N SECOND ST (DEL RD)			
				9.94 MU9030	THIRD ST			
	RUR-MAJOR COLLECTOR			9.97 MD 675B	BI STATE BLVD	2	27I	
				9.97	BI STATE BLVD (DEL RD)			
				10.00 MU9041	FOURTH ST			
				10.01	SPEED LIMIT 25 MPH			
				10.03	N FOURTH ST (DEL RD)	2	29I	
				10.12 MU9050	FIFTH ST			
				10.13	N SIXTH ST (DEL RD)			

* A,B = UNIMPROVED; C = GRADED & DRAINED; D,E = SOIL, GRAVEL, STONE; F,G = LOW TYPE BITUMINOUS;
H,I = HIGH TYPE BITUMINOUS; J = CONCRETE; K = BRICK; L = BLOCK

STATE HIGHWAY ADMINISTRATION OF MARYLAND
HIGHWAY INFORMATION SERVICES DIVISION
DATA SUPPORT GROUP

STATE HIGHWAY LOCATION REFERENCE

ROUTE NUMBER.....MD 54 CONTINUED
INVENTORY DIRECTION....EAST
NAME: E STATE ST

COUNTY-WICOMICO
SHA DISTRICT.....1
DATE.....12/31/2001

SYSTEM	FUNCTIONAL CLASS	HWY TYPE	ACCESS CONTRL	MILEPOINT	MILEPOINT DESCRIPTION	MARKED LANES	SURFACE WIDTH/TYPE*	AADT
SECONDARY U	RUR-MAJOR COLLECTOR	UNDIVIDED	NONE	10.19	MU9060 SIXTH ST	2	29I	8,400
				10.21	N SEVENTH ST (DEL RD)			
				10.26	MU9070 SEVENTH ST			
				10.29	N EIGHTH ST (DEL RD)			
				10.33	MU9080 EIGHTH ST			
				10.39	N NINTH ST (DEL RD)	2	32I	
				10.48	SPEED LIMIT 35 MPH			
				10.50	N TENTH ST (DEL RD)	2	24I	
				10.58	CO 519 HIGHLAND AVE			
				10.66	CO 520 VIRGINIA AVE			
				10.70	12TH ST (DEL RD)			
				10.72		2	34I	
				10.74	CO 521 WOODLAWN AVE			
				10.81	SPUR TO US 13	2	24I	
				10.82	SPUR FR US 13			
NAME: E LINE RD				10.84	US 13 OCEAN HWY			
				10.84	END MARYLAND MAINTENANCE			
				10.84	BEGIN DELAWARE MAINTENANCE			
				10.99	MU 180 STAGE RD			
				12.15	STABLE LA			
				12.77	CO 784 MELSON RD			
				13.41	CO 393 RUM RIDGE RD			
				13.46	PEPPER BOX RD (DEL RD)			
				14.02	OP 906 BREZEWOOD LA			
R				15.01	END DELAWARE MAINTENANCE	2	23I	3,125
				15.01	BEGIN MARYLAND MAINTENANCE			
				15.22	CO 391 MELSON CHURCH RD			
				15.28	SPEED LIMIT 50 MPH			
				17.04	CO 385 GUY WARD RD			
				17.68	CO 386 SOUTH FORK RD			
				17.85		2	22I	
				17.88	DEL RTE 62			
				18.43	CO 382 WHITESVILLE RD			
				18.43	WHITESVILLE RD (DEL RD)			
				18.78	WHITESVILLE RD (DEL RD)			
				18.98	CO 381 STOCKLEY RD			
				19.79	DEL RTE 26			
				19.79	MD 353 GUMBORO RD			
				19.79	BETHEL RD (DEL RD) (AHEAD)			

* A,B = UNIMPROVED; C = GRADED & DRAINED; D,E = SOIL, GRAVEL, STONE; F,G = LOW TYPE BITUMINOUS;
H,I = HIGH TYPE BITUMINOUS; J = CONCRETE; K = BRICK; L = BLOCK

STATE HIGHWAY ADMINISTRATION OF MARYLAND
HIGHWAY INFORMATION SERVICES DIVISION
DATA SUPPORT GROUP

STATE HIGHWAY LOCATION REFERENCE

ROUTE NUMBER.....MD 313
INVENTORY DIRECTION....NORTH
NAME: DELMAR RD

COUNTY-WICOMICO
SHA DISTRICT.....1
DATE.....12 /31/2001

SYSTEM	FUNCTIONAL CLASS	HWY TYPE	ACCESS CONTRL	MILEPOINT	MILEPOINT DESCRIPTION	MARKED LANES	SURFACE WIDTH/TYPE*	AADT
SECONDARY R	RUR-MAJOR COLLECTOR	DIVIDED	NONE	0.00 CO 35	MAIN ST (BACK)	2	33I	1,825
		UNDIVIDED		0.00 US 50	OCEAN GATEWAY			
				0.02	SPUR FR US 50	2	28I	
				0.02	SPUR TO US 50			
				0.06	SPEED LIMIT 30 MPH			
				0.12 MD 54	DELMAR RD	2	37I	1,125
NAME: SHARPTOWN RD				0.12				
				0.18		2	24I	
				0.33 OP 881	NO NAME			
				0.57 CO 27	CROSS RD			
				0.70	SPEED LIMIT 50 MPH			
				2.26 CO 33	SCOTT BENNETT RD			
				2.90 CO 34	SCHOOL HOUSE RD			
				3.22 CO 22	SNETHEN CHURCH RD			
				3.22 CO 31	RIVERTON RD			
				3.53 CO 30	RIVERTON CUTOFF RD			
				3.72 CO 19	COOPER MILL RD			
				5.07	STRUC #22013 PLUM CREEK			
				5.36 CO1105	STATE ST			
				5.57 MD 813F	TWIFORD RD			
U				5.72	IN CORP LMTS SHARPTOWN			
R				5.94	OUT CORP LMTS SHARPTOWN			
		DIVIDED		5.95		2	23I	
				6.11	SPUR FR MD 348			
				6.12 MD 348	MAIN ST/LAUREL RD	2	24I	2,425
				6.13	SPUR FR MD 348			
				6.23	SPEED LIMIT 50 MPH			
		UNDIVIDED		6.28				
				6.47 CO 16	JOE MORGAN RD			
				6.47 CO1064	CARNIVAL RD			
				6.73 CO 9	STATE ST			
				6.99 CO 4	CHURCH ST	2	22I	
				6.99 CO 766	SHARPTOWN LINE RD			
U				7.04	IN CORP LMTS SHARPTOWN			
				7.20	BEG BR			
				7.21 CO1104	NO NAME			
R				7.23	OUT CORP LMTS SHARPTOWN			
				7.31	STRUC #22045 NANTICOKE RIVER			
				7.31	DORCHESTER CO/L			

* A,B = UNIMPROVED; C = GRADED & DRAINED; D,E = SOIL,GRAVEL,STONE; F,G = LOW TYPE BITUMINOUS;
H,I = HIGH TYPE BITUMINOUS; J = CONCRETE; K = BRICK; L = BLOCK

STATE HIGHWAY ADMINISTRATION OF MARYLAND
HIGHWAY INFORMATION SERVICES DIVISION
DATA SUPPORT GROUP

STATE HIGHWAY LOCATION REFERENCE

ROUTE NUMBER.....MD 346
INVENTORY DIRECTION....EAST
NAME: E MAIN ST

COUNTY-WICOMICO
SHA DISTRICT.....1
DATE.....12/31/2001

SYSTEM	FUNCTIONAL CLASS	HWY TYPE	ACCESS CONTRL	MILEPOINT	MILEPOINT DESCRIPTION	MARKED LANES	SURFACE WIDTH/TYPE*	AADT
MUNICIPAL U	URB-MINOR ARTERIAL	DIVIDED	NONE	0.00 MU1632	E MAIN ST (BACK)	4	60J	4,675
				0.00 US 50	SALISBURY PKWY			
				0.02	SPUR TO US 50			
		UNDIVIDED		0.04	SPUR FR US 50	4	44J	
				0.04 MU2290	PRISCILLA ST			
				0.11		2	44I	
				0.13 MU1211	HEALTHWAY DR			
				0.15	SPEED LIMIT 30 MPH			
				0.16 MU 160	BELL AVE	2	42I	
				0.24 MU2510	SARATOGA ST N&S			
				0.31 MU2970	WHITE ST			
				0.42 MU 520	CHURCH ST			
				0.44 MU 455	CENTENARY DR	2	31I	
				0.51 MU 825	EASTERN AVE			
				0.57 MU 545	CIVIC AVE	2	42I	5,575
				0.62 MU1880	MOSS HILL LA			
				0.62 MU1117	GUILFORD AVE			
				0.66	SPEED LIMIT 40 MPH	2	30I	
SECONDARY R				0.67	END MUNICIPAL MAINTENANCE			
NAME: OLD OCEAN CITY RD				0.67				
				0.67	BEGIN STATE MAINTENANCE			
				0.67	OUT CORP LMTS SALISBURY			
				0.71		2	24I	
				0.74 CO 474	GREENMOUNT AVE			
				0.79 CO 473	MONTLEAU AVE			
				0.82 CO 472	CAROLYN AVE			
				0.88 CO 471	LOUISE AVE			
				0.94 CO 470	W FAIRFIELD DR			
				0.96 CO 749	E FAIRFIELD DR			
				1.01 CO 654	SHAMROCK DR			
				1.04 CO 466	JUSTICE AVE			
				1.06 CO 467	BENJAMIN AVE			
				1.11 CO 465	AYDELOTTE RD			
				1.11 CO 654	SHAMROCK DR			
				1.15 CO 743	CLOVERDALE ST			
				1.23 CO 464	ROSEBERRY AVE			
				1.32 CO1248	BEAGLIN PARK DR			
				1.56		3	34I	
				1.60 CO 774	PHILLIP MORRIS DR	2	24I	
				1.60 CO 287	PARKER RD			
				1.68 CO 463	GREENLAWN LA			
				1.68 CO 293	MERRITT MILL RD			

* A,B = UNIMPROVED; C = GRADED & DRAINED; D,E = SOIL,GRAVEL,STONE; F,G = LOW TYPE BITUMINOUS;
H,I = HIGH TYPE BITUMINOUS; J = CONCRETE; K = BRICK; L = BLOCK

STATE HIGHWAY ADMINISTRATION OF MARYLAND
HIGHWAY INFORMATION SERVICES DIVISION
DATA SUPPORT GROUP

STATE HIGHWAY LOCATION REFERENCE

ROUTE NUMBER.....MD 346 CONTINUED
INVENTORY DIRECTION....EAST
NAME: OLD OCEAN CITY RD

COUNTY -WICOMICO
SHA DISTRICT.....1
DATE.....12/31/2001

SYSTEM	FUNCTIONAL CLASS	HWY TYPE	ACCESS CONTRL	MILEPOINT	MILEPOINT DESCRIPTION	MARKED LANES	SURFACE WIDTH/TYPE*	AADT
SECONDARY R	URB-MINOR ARTERIAL	UNDIVIDED	NONE	1.79	CO 796 FAWN DR	2	24I	5,575
				1.89	CO 462 POTOMAC AVE			
				2.01	CO 357 JEROME DR			
				2.09	CO 684 HEARTWOOD DR			
				2.13	CO 460 PACIFIC AVE			
				2.13	CO 461 DIAMOND AVE			
				2.20	CO 459 ATLANTIC AVE			
				2.27	CO 453 WOODCREST AVE			
	RUR-MAJOR COLLECTOR			2.47	US 13 SALISBURY BYPASS			
				2.47	STRUC #22032			
				2.52	OP 912 KEYES LA			
				2.55	CO 452 BENITA AVE			
				2.80	OP 913 REFUGE LA			
				2.99	CO 451 COLEMAN AVE			
				3.18	CO 450 EDWARDS AVE			
				3.22		2	22I	
				3.26	CO1065 OLD HOBBS RD			
				3.30	CO 408 ZION CHURCH RD			
				3.30	CO 356 HOBBS RD			
				3.33		2	24I	
				3.42	CO 449 MT VERNON AVE			
				3.48	CO 606 HAVASSY DR			
				3.64	CO 603 LOIS AVE			
				3.75	OP 892 BLUE RIBBON RD			
				3.93	CO 643 KENILWORTH DR			
				3.99	CO 798 GRENADA DR			
				4.07	CO 608 BRANTLEY DR			
				4.25	OP 151 BETHEL CHURCH RD			
				4.51	CO 294 WALSTON SWITCH RD			
				4.61	CO 358 ARCHIE DENNIS RD			
				4.67	TILGHMAN DR			
				4.76	CO 565 WAINWRIGHT AVE			
				4.78	OP 155 BIRT AVE			
				5.01	SPEED LIMIT 45 MPH			
				6.30	SPEED LIMIT 30 MPH			
				6.38	SPUR TO FOREST GROVE RD			
				6.39	CO 297 FOREST GROVE RD			
				6.43	CO 327 BROAD ST			
				6.57	CO 852 PARSONSBURG RD			
				6.63	SPEED LIMIT 40 MPH			
				7.18	CO 387 JONES HASTINGS RD			
				7.26	SPEED LIMIT 50 MPH			

* A,B = UNIMPROVED; C = GRADED & DRAINED; D,E = SOIL, GRAVEL, STONE; F,G = LOW TYPE BITUMINOUS;
H,I = HIGH TYPE BITUMINOUS; J = CONCRETE; K = BRICK; L = BLOCK

STATE HIGHWAY ADMINISTRATION OF MARYLAND
HIGHWAY INFORMATION SERVICES DIVISION
DATA SUPPORT GROUP

STATE HIGHWAY LOCATION REFERENCE

ROUTE NUMBER.....MD 346 CONTINUED
INVENTORY DIRECTION....EAST
NAME: OLD OCEAN CITY RD

COUNTY-WICOMICO
SHA DISTRICT.....1
DATE.....12 /31/2001

SYSTEM	FUNCTIONAL CLASS	HWY TYPE	ACCESS CONTRL	MILEPOINT	MILEPOINT DESCRIPTION	MARKED LANES	SURFACE WIDTH/TYPE*	AADT
SECONDARY R	RUR-MAJOR COLLECTOR	UNDIVIDED	NONE	7.62 CO 389	ESHAM RD	2	24I	5,575
				7.73 CO 388	GLASS HILL RD			
				7.75 CO 342	ROUNDS RD			
				8.56	SPEED LIMIT 40 MPH			
U				8.86	IN CORP LMTS PITTSVILLE			
				8.96 CO 618	MAIN ST EXT			
				8.96 CO 324	W.MAIN ST			
				8.98	SPUR TO MAIN ST			
				9.25	ENT TO ELEM SCHOOL			
				9.35	EXIT FR ELEM SCHOOL			
				9.37 CO 733	SIXTY FOOT RD			2,475
				9.37 MD 353	GUMBORO RD			
				9.68 CO 351	PITTS AVE			
				9.81 CO 322	FRIENDSHIP RD			
				9.81 CO 780	PINE ST			
				9.96 CO 739	TIMMONS ST			
				10.42	SPEED LIMIT 50 MPH			
				10.68 CO 321	WHITE RICHARDSON RD			
				10.75	SPUR FR E MAIN ST			
				10.77 CO 324	E MAIN ST			
R				10.84	OUT CORP LMTS PITTSVILLE			
				11.50 CO 317	WOODYARD RD			
				11.68 CO 349	RICHARDSON RD			
				12.64	SPEED LIMIT 35 MPH			
U				12.65	IN CORP LMTS WILLARDS			
				12.71 OP 952	PINE ST			
				12.83 CO 363	RICHARDSON ST			
				12.88 CO 360	TRUITT ST			
				12.94 CO 781	MAIN ST			
				12.94 MD 354	POWELLVILLE RD			
				13.02 CO 368	JAKE ST			
				13.05 CO1050	STATE ST			
				13.08 CO 891	LEWIS LA			
				13.11 CO 314	CANAL ST			
				13.19 CO 366	DIVISION ST			
				13.45 CO 782	MARKET ST			
				13.45 CO 311	BENT PINE RD			
R				13.60	OUT CORP LMTS WILLARDS			
				13.61	SPEED LIMIT 50 MPH			
				13.73	STRUC #22010 BURNT MILL BRANCH			
				13.83 CO 371	NEW HOPE RD			
				14.46	STRUC #22011 POCOMOKE RIVER			

* A,B = UNIMPROVED; C = GRADED & DRAINED; D,E = SOIL, GRAVEL, STONE; F,G = LOW TYPE BITUMINOUS;
H,I = HIGH TYPE BITUMINOUS; J = CONCRETE; K = BRICK; L = BLOCK

STATE HIGHWAY ADMINISTRATION OF MARYLAND
HIGHWAY INFORMATION SERVICES DIVISION
DATA SUPPORT GROUP

STATE HIGHWAY LOCATION REFERENCE

ROUTE NUMBER.....MD 346 CONTINUED
INVENTORY DIRECTION....EAST
NAME: OLD OCEAN CITY RD

COUNTY-WICOMICO
SHA DISTRICT.....1
DATE.....12/31/2001

SYSTEM	FUNCTIONAL CLASS	HWY TYPE	ACCESS CONTRL	MILEPOINT	MILEPOINT DESCRIPTION	MARKED LANES	SURFACE WIDTH/TYPE*	AADT
SECONDARY R	RUR-MAJOR COLLECTOR	UNDIVED	NONE	14.46	WORCESTER CO/L	2	24I	2,475

ROUTE NUMBER.....MD 347
INVENTORY DIRECTION....NORTH
NAME: QUANTICO RD

SECONDARY R	RUR-LOCAL	UNDIVED	NONE	0.00	MD 349		24I	1,100
				0.10				
				0.38	CO 68			
				0.40	CO 71			
	RUR-MAJOR COLLECTOR			0.78	CO 67			
				1.02				
				1.08		2	20I	
				1.11	OP 43			
				1.25		2	22I	
				1.38	CO 47		20I	
				1.52	CO 48		24I	
				1.77				
				1.81	CO 38			2,450
				2.17	CO 49			
				4.45	CO 725			
				4.73	CO1191			
				4.94				
				4.96	CO 46			
				5.20				
				5.22		2	36I	
				5.32	CO 57		35I	
NAME: S MAIN ST				5.32				
U				5.33				
				5.46	CO 132			
				5.52	CO 131			
				5.65	CO 130			
				5.72	CO 129			
				5.75	CO 128			
				5.76				
				5.77	CO 127			
NAME: N MAIN ST				5.77		2	31I	
				5.81	CO 59			
	RUR-MINOR COLLECTOR			5.88	MD 670			1,750
				5.88	CO 126			

* A,B = UNIMPROVED; C = GRADED & DRAINED; D,E = SOIL, GRAVEL, STONE; F,G = LOW TYPE BITUMINOUS;
H,I = HIGH TYPE BITUMINOUS; J = CONCRETE; K = BRICK; L = BLOCK

STATE HIGHWAY ADMINISTRATION OF MARYLAND
HIGHWAY INFORMATION SERVICES DIVISION
DATA SUPPORT GROUP

STATE HIGHWAY LOCATION REFERENCE

ROUTE NUMBER.....MD 347 CONTINUED
INVENTORY DIRECTION....NORTH
NAME: N MAIN ST

COUNTY-WICOMICO
SHA DISTRICT.....1
DATE.....12/31/2001

SYSTEM	FUNCTIONAL CLASS	HWY TYPE	ACCESS CONTRL	MILEPOINT	MILEPOINT DESCRIPTION	MARKED LANES	SURFACE WIDTH/TYPE*	AADT
SECONDARY U	RUR-MINOR COLLECTOR	UNDIVIDED	NONE	5.96 CO 125	BRADLEY ST	2	26I	1,750
NAME: QUANTICO RD								
				6.01 CO 124	CULVER ST			
				6.12	SPEED LIMIT 40 MPH			
	R			6.14	OUT CORP LMTS HEBRON			
				6.22 CO1251	AUTUMN RIDGE DR			
				6.35 CO 635	WHAYLAND DR			
				6.40		2	24I	
				6.65	STRUC #22044 REWASTICO CREEK			
				6.92 US 50	OCEAN GATEWAY			
				6.92 CO 537	MEMORY GARDENS LA (AHEAD)			

ROUTE NUMBER.....MD 348
INVENTORY DIRECTION....EAST
NAME: MAIN ST

SECONDARY R	RUR-MINOR COLLECTOR	UNDIVIDED	NONE	0.00 CO1124	MAIN ST (BACK)	2	24I	2,250
NAME: LAUREL RD								
				0.00 CO 8	EAGLES AVE			
				0.02	SPUR TO MD 313			
	RUR-MAJOR COLLECTOR			0.04 MD 313	SHARPTOWN RD			
				0.04				
				0.04	SPEED LIMIT 40 MPH			
				0.05	SPUR TO MD 313			
				0.08		2	22I	
				0.41	SPEED LIMIT 50 MPH			
				0.54		2	21I	
				0.83 CO 21	SAN DOMINGO RD	2	24I	
				1.39	MASON DIXON RD			
				1.39	DELAWARE ST/L			

ROUTE NUMBER.....MD 349
INVENTORY DIRECTION....EAST
NAME: NANTICOKE RD

SECONDARY R	RUR-LOCAL	UNDIVIDED	NONE	0.00	CUL DE SAC	2	16I	1,625
NAME: NANTICOKE RD								
				0.08	SPEED LIMIT 30 MPH			
				0.24	KING ST			
				0.40		2	22I	
				0.47 OP 36	NO NAME			

* A,B = UNIMPROVED; C = GRADED & DRAINED; D,E = SOIL, GRAVEL, STONE; F,G = LOW TYPE BITUMINOUS;
H,I = HIGH TYPE BITUMINOUS; J = CONCRETE; K = BRICK; L = BLOCK

STATE HIGHWAY ADMINISTRATION OF MARYLAND
HIGHWAY INFORMATION SERVICES DIVISION
DATA SUPPORT GROUP

STATE HIGHWAY LOCATION REFERENCE

ROUTE NUMBER.....MD 349 CONTINUED
INVENTORY DIRECTION....EAST
NAME: NANTICOKE RD

COUNTY-WICOMICO
SHA DISTRICT.....1
DATE.....12/31/2001

SYSTEM	FUNCTIONAL CLASS	HWY TYPE	ACCESS CONTRL	MILEPOINT	MILEPOINT DESCRIPTION	MARKED LANES	SURFACE WIDTH/TYPE*	AADT
SECONDARY R	RUR-LOCAL	UNDIVIDED	NONE	0.59	SPEED LIMIT 40 MPH	2	22I	1,625
	RUR-MAJOR COLLECTOR			1.14	CO 95 NANTICOKE DR			
				1.29	CO 90 HICKMAN LA			
				1.39	OP 939 ROARING POINT DR			
				1.80	CO 97 NANTICOKE WHARF RD			
				1.80	CO 96 RED HILL LA			
				2.05	CO 94 SPRING LA			
				2.05	CO 723 HARBOR RD			
				2.18	CO 100 ELSEY RD			
				2.18	OP 938 QUARTER LANDING LA			
				2.21	SPEED LIMIT 30 MPH			
				2.32	OP 82 BANK RD			
				2.32	CO 92 BANK RD			
				2.57	SPEED LIMIT 30 MPH			
				2.64	CO 91 MAD CALF LA			
				2.70	OP 937 MOCKINGBIRD LA			
				2.94	CO 86 JESTERVILLE RD			2,425
				3.12	SPEED LIMIT 50 MPH			
				3.16	STRUC #22015 WINDSOR CREEK			
				3.34	SPEED LIMIT 50 MPH			
				3.53	CO 722 COVE RD			
				3.53	CO 89 OAK GROVE CHURCH RD			
				3.79	CO 99 WINDMILL HILL RD			
				4.03	CO 99 WINDMILL HILL RD			
				4.25	SPEED LIMIT 40 MPH			
				4.49	SPEED LIMIT 30 MPH			
				4.52	OP 936 SPAR LA			
				4.94	CO 83 BIVALVE WHARF RD			
				5.00	CO 98 TEXAS RD			
				5.25	CO 84 CEDAR HILL PKWY			
				5.46	OP 860 E CEDAR HILL PKWY			
				5.57	CO 81 TYASKIN NANTICOKE RD			
				5.78	SPEED LIMIT 40 MPH			
				6.04	CO 80 TYASKIN RD			
				6.08	CO 76 WETIPQUIN RD			
				6.08	OP 44 NO NAME			
				6.14	CO 86 JESTERVILLE RD			
				6.29	CO 972 PEARSON PL			
				6.49	SPEED LIMIT 50 MPH			
				7.39	BROWNS LA			
	RUR-MINOR ARTERIAL			7.58	MD 352 CAPITOLA RD			4,225
				7.88	CO 719 SPRY LARMORE RD			

* A,B = UNIMPROVED; C = GRADED & DRAINED; D,E = SOIL, GRAVEL, STONE; F,G = LOW TYPE BITUMINOUS;
H,I = HIGH TYPE BITUMINOUS; J = CONCRETE; K = BRICK; L = BLOCK

STATE HIGHWAY ADMINISTRATION OF MARYLAND
HIGHWAY INFORMATION SERVICES DIVISION
DATA SUPPORT GROUP

STATE HIGHWAY LOCATION REFERENCE

ROUTE NUMBER.....MD 349 CONTINUED
INVENTORY DIRECTION....EAST
NAME: NANTICOKE RD

COUNTY-WICOMICO
SHA DISTRICT.....1
DATE.....12/31/2001

SYSTEM	FUNCTIONAL CLASS	HWY TYPE	ACCESS CONTRL	MILEPOINT	MILEPOINT DESCRIPTION	MARKED LANES	SURFACE WIDTH/TYPE*	AADT
SECONDARY R	RUR-MINOR ARTERIAL	UNDIVIDED	NONE	8.56 CO 75	DEEP BRANCH RD	2	22I	4,225
				8.92 CO 719	SPRY LARMORE RD			
				8.92 CO 74	HEAD OF CREEK RD			
				9.60	STRUC #22029 WETIPQUIN CREEK			
				10.29 CO 76	WETIPQUIN RD			
				10.29 CO 721	BROT MATT RD			
				12.00 CO 77	ROYAL OAK RD			
				12.78 SR 3	POPLAR HILL CORRECTIONAL CAMP RD			
				15.12 CO 72	NEBO RD			
				15.14 MD 347	QUANTICO RD			
				15.77 MD 352	WHITEHAVEN RD			3,325
				15.91 CO 67	CATCHPENNY RD			
				15.97 CO 69	CATCHPENNY RD			
				16.19 CO 70	PEMBERTON DR			
				16.49 CO 114	WELLS RD			
				16.77 OP 927	BAY ST			
				16.83 OP 925	BROOK ST			
				16.89 OP 926	PEACH ST			
				17.06 CO1226	WOLFE CREEK DR			
				17.09		2	24I	
				17.46 CO 113	NORTH UPPER FERRY RD			
				17.74 CO 122	FIRE TOWER RD			
				18.18 CO1059	HUNTERS MILL DR			
				18.48 CO1052	FEATHER HEIGHTS DR	2	22I	
				18.74 CO 111	ROCKAWALKIN RD			
				18.95 CO 767	OLIVER DR			
				19.01 CO 178	RIAWAKIN DR			
				19.20 CO 701	MARY JANE DR			
				19.25 OP 924	FOX LA			
				19.41 CO 901	CENTENNIAL DR			
				19.43 CO 715	WESTBURY DR			
				19.60 CO1026	WESTBROOKE DR			
				19.66 CO 946	PATRIOT DR			
				19.81 CO 109	CROOKED OAK LA			11,025
				20.02 SR 7	SERVICE RD			
				20.07 CO1127	OXBRIDGE DR			
				20.23	PROPOSED			
				20.53 CO1126	WILLOW CREEK DR			
				20.55		2	24I	
				20.89 CO1108	WHITE COVE DR			
				21.08 CO 119	LEVIN DASHIELL RD			
				21.10	SPUR FR LEVIN DASHIELL RD			

* A,B = UNIMPROVED; C = GRADED & DRAINED; D,E = SOIL, GRAVEL, STONE; F,G = LOW TYPE BITUMINOUS;
H,I = HIGH TYPE BITUMINOUS; J = CONCRETE; K = BRICK; L = BLOCK

STATE HIGHWAY ADMINISTRATION OF MARYLAND
HIGHWAY INFORMATION SERVICES DIVISION
DATA SUPPORT GROUP

STATE HIGHWAY LOCATION REFERENCE

ROUTE NUMBER.....MD 349 CONTINUED
INVENTORY DIRECTION....EAST
NAME: NANTICOKE RD

COUNTY-WICOMICO
SHA DISTRICT.....1
DATE.....12/31/2001

SYSTEM	FUNCTIONAL CLASS	HWY TYPE	ACCESS CONTRL	MILEPOINT	MILEPOINT DESCRIPTION	MARKED LANES	SURFACE WIDTH/TYPE*	AADT
SECONDARY R	RUR-MINOR ARTERIAL	UNDIVIDED	NONE	21.18	CO 827 CROCKETT LA	2	24I	11,025
	URB-OTHER PRIN ART			21.36	SPUR FR MD 815			
				21.45	MD 815 OLD QUANTICO RD			
				21.51	SPEED LIMIT 40 MPH			
				21.70	CO 107 CULVER RD			
				21.73	SPEED LIMIT 30 MPH			
				21.80	SPUR TO WILLING RD			
				21.81	OP 850 WILLING RD			
				21.81	CO 142 WILLING DR			
				21.82	SPUR TO WILLING DR			
				21.91	CO 703 KENNY DR			
				21.93		4	48I	
				22.02	SPUR FR PARSONS RD			
				22.04	CO 106 PARSONS RD			
				22.06	SPUR FR PARSONS RD			
				22.12	SPUR TO & FR MD 815			
				22.15	MD 815 OLD QUANTICO RD			16,800
				22.18	SPUR TO PEMBERTON DR			
MUNICIPAL U				22.21	IN CORP LMETS SALISBURY	2	48I	
				22.21	END STATE MAINTENANCE			
				22.21	BEGIN MUNICIPAL MAINTENANCE			
				22.21	MU2125 PEMBERTON DR			
				22.25		2	44I	
				22.29	MU1640 W MAIN ST	2	46I	
				22.30	SPUR FR US 50			
				22.32	US 50 W SALISBURY PKWY/SALISBURY PKWY			
				22.32	MU1330 W ISABELLA ST (AHEAD)			

ROUTE NUMBER.....MD 350
INVENTORY DIRECTION....EAST
NAME: MT HERMON RD

MUNICIPAL U	URB-MINOR ARTERIAL	UNDIVIDED	NONE	0.00	MU3010 E WILLIAM ST (BACK)	3	42I	2,050
				0.00	MU1632 E MAIN ST			
				0.00	MU1590 LONG AVE			
				0.00	MU2720 TRUITT ST			
				0.03	SPUR TO MAIN ST			
				0.08	SPEED LIMIT 35 MPH	4	56I	
				0.14	MU8070 ALLEY #7	4	48I	
SECONDARY R				0.18	END MUNICIPAL MAINTENANCE			

* A,B = UNIMPROVED; C = GRADED & DRAINED; D,E = SOIL, GRAVEL, STONE; F,G = LOW TYPE BITUMINOUS;
H,I = HIGH TYPE BITUMINOUS; J = CONCRETE; K = BRICK; L = BLOCK

STATE HIGHWAY ADMINISTRATION OF MARYLAND
HIGHWAY INFORMATION SERVICES DIVISION
DATA SUPPORT GROUP

STATE HIGHWAY LOCATION REFERENCE

ROUTE NUMBER.....MD 350 CONTINUED
INVENTORY DIRECTION....EAST
NAME: MT HERMON RD

COUNTY-WICOMICO
SHA DISTRICT.....1
DATE.....12/31/2001

SYSTEM	FUNCTIONAL CLASS	HWY TYPE	ACCESS CONTRL	MILEPOINT	MILEPOINT DESCRIPTION	MARKED LANES	SURFACE WIDTH/TYPE*	AADT
SECONDARY R	URB-MINOR ARTERIAL	UNDIVIDED	NONE	0.18	BEGIN STATE MAINTENANCE	4	48I	2,050
				0.18	OUT CORP LMTS SALISBURY			
				0.28	CO 281 WYMAN DR			
				0.36	CO 285 GLENDALE DR			
				0.38	MU1083 GLENDALE CT			
U				0.44	IN CORP LMTS SALISBURY			
				0.53	MU 545 CIVIC AVE			
				0.79	MU2495 ST ALBANS DR			
				0.88		2	24I	
				0.90	SPUR TO BEAGLIN PARK DR			
				0.91	SPUR FR BEAGLIN PARK DR			
R				0.92	MU 124 BEAGLIN PARK DR	2	26I	
				0.92	CO 277 BEAGLIN PARK DR			
				0.92	OUT CORP LMTS SALISBURY			
				0.94	SPUR TO BEAGLIN PARK DR			
				0.99	CO 276 CEDAR DR			
		DIVIDED		1.01		2	28I	
				1.02	SPEED LIMIT 40 MPH			
				1.07	CO 275 CAREY AVE			
		UNDIVIDED		1.10		2	24I	
				1.14	MU2172 PHILLIPS CT			
				1.16	CO 274 CALVIN DR			
				1.32	MU2805 VIEWFIELD DR			
U				1.48	IN CORP LMTS SALISBURY			
R				1.54	CO 600 VALLEYWOOD DR			
				1.54	OUT CORP LMTS SALISBURY			
				1.56	MU2167 PHILLIP MORRIS DR			
				1.59	CO 655 LAVALE TERR			
				1.63	CO 953 GILLIS CT			
				1.65	CO 266 GUNBY RD			
				1.84	CO 288 CRESTWOOD CIR			
				1.92	CO 289 NOMREH RD			
				1.99	CO 288 CRESTWOOD CIR			
				2.02	CO 290 TILGHMAN RD			
				2.14	CO 271 KAYWOOD DR N&S			
				2.37	SPEED LIMIT 50 MPH			
	RUR-MAJOR COLLECTOR			2.52	US 13 SALISBURY BYPASS			
				2.52	STRUC #22024			
				2.63	CO 292 WILTON AVE			
				2.80	CO 292 WILTON AVE			
				2.84		2	22I	
				3.18	CO 356 HOBBS RD			

* A,B = UNIMPROVED; C = GRADED & DRAINED; D,E = SOIL, GRAVEL, STONE; F,G = LOW TYPE BITUMINOUS;
H,I = HIGH TYPE BITUMINOUS; J = CONCRETE; K = BRICK; L = BLOCK

STATE HIGHWAY ADMINISTRATION OF MARYLAND
HIGHWAY INFORMATION SERVICES DIVISION
DATA SUPPORT GROUP

STATE HIGHWAY LOCATION REFERENCE

ROUTE NUMBER.....MD 350 CONTINUED
INVENTORY DIRECTION....EAST
NAME: MT HERMON RD

COUNTY-WICOMICO
SHA DISTRICT.....1
DATE.....12/31/2001

SYSTEM	FUNCTIONAL CLASS	HWY TYPE	ACCESS CONTRL	MILEPOINT	MILEPOINT DESCRIPTION	MARKED LANES	SURFACE WIDTH/TYPE*	AADT
SECONDARY R	RUR-MAJOR COLLECTOR	UNDIVIDED	NONE	3.20	SPUR TO HOBBS RD	2	22I	2,050
				3.28 CO 759	MT HERMON CHURCH RD			
				3.34 CO 245	AIRPORT RD	2	24I	
				4.19 CO 294	WALSTON SWITCH RD			
				4.43 CO 808	KIRKNEWTON DR			
				4.43 CO 258	TWILLEY BRIDGE RD			
				4.51	SPEED LIMIT 50 MPH			
				4.61 CO 807	KILBIRNIE DR			
				5.01 CO 295	HAMMOND SCHOOL RD			
				5.50 CO 296	BERRY RD			
				6.05 CO 751	WILSHIRE ST			
				6.63 CO 297	FOREST GROVE RD			
				6.83 CO 257	WASTE GATE RD			
				7.27	STRUC #22016 NASSAWANGO CREEK			
				8.15 CO 733	SIXTY FOOT RD			
				8.15 CO 248	LAWS RD			
				9.82 CO 254	POWELL SCHOOL RD			
				9.82 CO 256	MORRIS RD			
				10.47 CO 298	SAYERS RD			
				11.02	SPEED LIMIT 40 MPH			
				11.25 CO 255	WANGO RD			
				11.29	SPEED LIMIT 30 MPH			
				11.50		2	22I	
				11.80 MD 354	POWELLVILLE RD			

ROUTE NUMBER.....MD 352
INVENTORY DIRECTION....EAST
NAME: CAPITOLA RD

SECONDARY R	RUR-MINOR COLLECTOR	UNDIVIDED	NONE	0.00 MD 349	NANTICOKE RD	2	22I	375
				0.06	SPEED LIMIT 50 MPH			
				1.19 CO 102	TRINITY CHURCH RD			
				1.35 CO 104	TRINITY CHURCH RD LOOP			
				2.04 CO 103	CLARA RD			
				3.44 CO 157	WHITEHAVEN RD	2	24I	675
NAME: WHITEHAVEN RD				3.44				
				5.69 CO 74	HEAD OF CREEK RD	2	21I	1,475
				5.69 CO 720	GREEN HILL CHURCH RD			
				5.83		2	24I	
				6.00		2	25I	

* A,B = UNIMPROVED; C = GRADED & DRAINED; D,E = SOIL, GRAVEL, STONE; F,G = LOW TYPE BITUMINOUS;
H,I = HIGH TYPE BITUMINOUS; J = CONCRETE; K = BRICK; L = BLOCK

STATE HIGHWAY ADMINISTRATION OF MARYLAND
HIGHWAY INFORMATION SERVICES DIVISION
DATA SUPPORT GROUP

STATE HIGHWAY LOCATION REFERENCE

ROUTE NUMBER.....MD 352 CONTINUED
INVENTORY DIRECTION....EAST
NAME: WHITEHAVEN RD

COUNTY-WICOMICO
SHA DISTRICT.....1
DATE.....12/31/2001

SYSTEM	FUNCTIONAL CLASS	HWY TYPE	ACCESS CONTRL	MILEPOINT	MILEPOINT DESCRIPTION	MARKED LANES	SURFACE WIDTH/TYPE*	AADT
SECONDARY R	RUR-MINOR COLLECTOR	UNDIVIDED	NONE	6.21	STRUC #22017 GREENHILL RIVER	2	25I	1,475
				6.26 CO 73	SENKBIEL RD			
				6.35		2	24I	
				6.91 CO 73	SENKBIEL RD			
				8.90 CO 917	FAIRWAY DR			
				8.95 CO 72	NEBO RD			
				10.03 MD 349	NANTICOKE RD			

ROUTE NUMBER.....MD 353
INVENTORY DIRECTION....NORTH
NAME: GUMBORO RD

SECONDARY U	RUR-MAJOR COLLECTOR	UNDIVIDED	NONE	0.00 CO 733	SIXTY FOOT RD (BACK)	2	24I	4,175
				0.00 MD 346	OLD OCEAN CITY RD			
				0.04	SPEED LIMIT 40 MPH			
				0.14 CO 351	PITTS AVE			
				0.25	SPEED LIMIT 30 MPH			
				0.37 CO 324	W & E MAIN ST			
				0.40 CO 325	RAILROAD AVE			
				0.47 CO 344	PEARL ST			
				0.55 CO 338	WEST ST			
				0.55 CO 738	PERDUE ST			
				0.65	SPEED LIMIT 40 MPH			
				0.77	STRUC #22025 AYDELOTTE BRANCH			
				0.89 CO 342	ROUNDS RD			
				0.89 CO 740	CASHER WELLS RD			
				0.98	SPEED LIMIT 50 MPH			
R				1.23	OUT CORP LMTS PITTSVILLE			
				1.65 CO 378	WORKMAN RD			
				1.90	STRUC #22018 BURNT MILL BRANCH			
				2.42 OP 64	NO NAME			
				2.54 CO 374	COBBS HILL RD			
				3.29 CO 375	TINGLE RD			
				4.44 CO 371	NEWHOPE RD			
				4.60	BETHEL RD (DEL RD)			
				4.60 MD 54	E LINE RD			
				4.60	DELAWARE ST/L			

* A,B = UNIMPROVED; C = GRADED & DRAINED; D,E = SOIL, GRAVEL, STONE; F,G = LOW TYPE BITUMINOUS;
H,I = HIGH TYPE BITUMINOUS; J = CONCRETE; K = BRICK; L = BLOCK

STATE HIGHWAY ADMINISTRATION OF MARYLAND
HIGHWAY INFORMATION SERVICES DIVISION
DATA SUPPORT GROUP

STATE HIGHWAY LOCATION REFERENCE

ROUTE NUMBER.....MD 354
INVENTORY DIRECTION...NORTH
NAME: POWELLVILLE RD

COUNTY-WICOMICO
SHA DISTRICT.....1
DATE.....12/31/2001

SYSTEM	FUNCTIONAL CLASS	HWY TYPE	ACCESS CONTRL	MILEPOINT	MILEPOINT DESCRIPTION	MARKED LANES	SURFACE WIDTH/TYPE*	AADT
SECONDARY R	RUR-MAJOR COLLECTOR	UNDIVIDED	NONE	0.00	WORCESTER CO/L	2	24I	1,275
				0.03		2	22I	
				0.11	SPEED LIMIT 50 MPH			
				0.15	OP 897 SIX CHIX LA			
				0.16	OP 159 HENNY PENNY DR			
				0.40	CO 254 POWELL SCHOOL RD			
				0.43	CO 300 WEBB RD			
				0.94	SPUR TO WEBB RD			
				0.95	CO 300 WEBB RD			
				1.02	CO 301 CEMETERY RD			
				1.22	CO 301 CEMETERY RD			
				1.53	CO 302 BOB KELLY RD			
				1.58	CO 248 LAWS RD			1,675
				1.66	CO 299 TIMMONS RD			
				2.27	SPEED LIMIT 40 MPH			
				2.34	CO 299 TIMMONS RD			
				2.45	SPUR TO MD 374			
				2.49	MD 374 BURBAGE CROSSING RD			
				2.58	SPEED LIMIT 30 MPH			
				2.83	OP 902 EASY ST			
				2.85	MD 350 MT HERMON RD			1,775
				3.05	STRUC #22020 ADKINS MILL POND			
				3.08	STRUC #22019 ADKINS MILL POND			
				3.09		2	24I	
				3.16	CO 304 PURNELL CROSSING RD			
				3.18	SPEED LIMIT 40 MPH			
				3.41	SPEED LIMIT 50 MPH			
				3.52	CO 310 BLACKSMITH RD			
				3.66	CO 320 BEN DAVIS RD			
				4.24	CO 307 MT PLEASANT RD			
				4.99	CO 322 FRIENDSHIP RD			1,475
				5.41	CO 319 PERDUE RD			
				5.81	CO 318 ELTON DENNIS RD			
				6.75	SPEED LIMIT 30 MPH			
U				7.07	CO 317 WOODYARD RD			
				7.07	IN CORP LMTS WILLARDS			
				7.10	SPUR FR US 50	2	22I	
				7.11	SPUR TO US 50			
				7.13		2	24I	
				7.15	US 50 OCEAN GATEWAY			
				7.17		2	30I	
				7.19	SPUR TO US 50			

* A,B = UNIMPROVED; C = GRADED & DRAINED; D,E = SOIL, GRAVEL, STONE; F,G = LOW TYPE BITUMINOUS;
H,I = HIGH TYPE BITUMINOUS; J = CONCRETE; K = BRICK; L = BLOCK

STATE HIGHWAY ADMINISTRATION OF MARYLAND
HIGHWAY INFORMATION SERVICES DIVISION
DATA SUPPORT GROUP

STATE HIGHWAY LOCATION REFERENCE

ROUTE NUMBER.....MD 354 CONTINUED
INVENTORY DIRECTION...NORTH
NAME: POWELLVILLE RD

COUNTY-WICOMICO
SHA DISTRICT.....1
DATE.....12/31/2001

SYSTEM	FUNCTIONAL CLASS	HWY TYPE	ACCESS CONTRL	MILEPOINT	MILEPOINT DESCRIPTION	MARKED LANES	SURFACE WIDTH/TYPE*	AADT
SECONDARY U	RUR-MAJOR COLLECTOR	UNDIVIDED	NONE	7.20	SPUR FR US 50	2	24I	1,475
				7.24	CO 316 PINE ST			
				7.34	MD 346 OLD OCEAN CITY RD			
				7.34	CO 781 MAIN ST (AHEAD)			

ROUTE NUMBER.....MD 374
INVENTORY DIRECTION...EAST
NAME: BURBAGE CROSSING RD

SECONDARY R	RUR-MAJOR COLLECTOR	DIVIDED	NONE	0.00	MD 354 POWELLVILLE RD	2	41I	1,350
				0.03	SPUR FR MD 354	2	30I	
		UNDIVIDED		0.07		2	26I	
				0.10	SPEED LIMIT 50 MPH			
				0.48	CO 303 ELMER DAVIS LOOP RD			
				0.81	CO 303 ELMER DAVIS LOOP RD			
				0.96	CO 302 BOB KELLY RD			
				1.28	STRUC #23017 POCOMOKE RIVER			
				1.28	WORCESTER CO/L			

ROUTE NUMBER.....MD 513
INVENTORY DIRECTION...SOUTH
NAME: E CEDAR LA

SECONDARY U	URB-MINOR ARTERIAL	UNDIVIDED	NONE	0.00	MU 55 CEDAR LA (BACK)	2	45I	4,050
				0.00	US 13BU N FRUITLAND BLVD			
				0.03	SPUR FR US 13BU			
				0.03	R/R #CR 530 224 K			
				0.04		2	24I	
				0.08	SPEED LIMIT 40 MPH			
				0.29	MU 235 MORRIS ST			
				0.37	MU 130 N DULANY AVE			
				0.45	MU 210 POPLAR ST			
				0.59	MU 110 N DIVISION ST			
				0.65	SPEED LIMIT 45 MPH			
	R			1.20	MU 340 ST LUKES RD			
NAME:	ST LUKES RD			1.20				
				1.20	OUT CORP LMTS FRUITLAND			
				1.29	CO 915 MOONGLOW RD			

* A,B = UNIMPROVED; C = GRADED & DRAINED; D,E = SOIL, GRAVEL, STONE; F,G = LOW TYPE BITUMINOUS;
H,I = HIGH TYPE BITUMINOUS; J = CONCRETE; K = BRICK; L = BLOCK

STATE HIGHWAY ADMINISTRATION OF MARYLAND
HIGHWAY INFORMATION SERVICES DIVISION
DATA SUPPORT GROUP

PAGE..... 33

STATE HIGHWAY LOCATION REFERENCE

ROUTE NUMBER.....MD 513 CONTINUED
INVENTORY DIRECTION....SOUTH
NAME: ST LUKES RD

COUNTY-WICOMICO
SHA DISTRICT.....1
DATE.....12/31/2001

SYSTEM	FUNCTIONAL CLASS	HWY TYPE	ACCESS CONTRL	MILEPOINT	MILEPOINT DESCRIPTION	MARKED LANES	SURFACE WIDTH/TYPE*	AADT
SECONDARY R	URB-MINOR ARTERIAL	UNDIVIDED	NONE	1.41	RP101306 RAMP 6 FR US 13 TO MD 513	2	24I	4,050
				1.46	RP101304 RAMP 4 FR MD 513 TO US 13			
				1.52	RP101303 RAMP 3 FR RAMP 6 TO MD 513			
				1.52	RP101305 RAMP 5 FR MD 513 TO RAMP 4			
				1.54		2	36I	
	RUR-MAJOR COLLECTOR			1.57	US 13 SALISBURY BYPASS			
				1.57	STRUC #22041			
				1.63	RP101307 RAMP 7 FR RAMP 2 TO MD 513			
				1.63	RP101301 RAMP 1 FR MD 513 TO RAMP 8			
				1.69	RP101308 RAMP 8 FR MD 513 TO US 13	2	24I	
				1.71	RP101302 RAMP 2 FR US 13 TO MD 513			
				1.77	CO 220 JACKSON RD			
				1.77	CO 208 ST LUKES RD (AHEAD)			

ROUTE NUMBER.....MD 670
INVENTORY DIRECTION....EAST
NAME: E LILLIAN ST

SECONDARY U	RUR-MAJOR COLLECTOR	UNDIVIDED	NONE	0.00	CO 126 W LILLIAN ST (BACK)	2	28I	2,750
				0.00	MD 347 N MAIN ST			
				0.05	SPEED LIMIT 30 MPH			
				0.13	CO 63 SMITH ST			
				0.22	CO 65 GORDY ST			
R				0.38	OUT CORP LMTS HEBRON	2	30I	
NAME: LILLIAN ST				0.44	CO 134 LILLIAN ST			
U				0.45	IN CORP LMTS HEBRON			
				0.49	CO 640 TRINA ST	2	24I	
				0.54	CO 66 CHESTNUT TREE RD			
				0.57	CO 812 CEDAR CT			
				0.58	SPEED LIMIT 40 MPH			
				0.59	OUT CORP LMTS HEBRON			
R				0.64	CO 813 FARM HOUSE DR			
				0.81	SPEED LIMIT 50 MPH			
				1.43		2	26I	
				1.45	SPUR TO US 50			
				1.46	SPUR FR US 50			
				1.48	US 50 OCEAN GATEWAY			
				1.48	CO 537 MEMORY GARDENS LA (AHEAD)			

* A,B = UNIMPROVED; C = GRADED & DRAINED; D,E = SOIL, GRAVEL, STONE; F,G = LOW TYPE BITUMINOUS;
H,I = HIGH TYPE BITUMINOUS; J = CONCRETE; K = BRICK; L = BLOCK

PAGE..... 33

STATE HIGHWAY ADMINISTRATION OF MARYLAND
HIGHWAY INFORMATION SERVICES DIVISION
DATA SUPPORT GROUP

STATE HIGHWAY LOCATION REFERENCE

ROUTE NUMBER.....MD 675B
INVENTORY DIRECTION....WEST
NAME: BI STATE BLVD

COUNTY-WICOMICO
SHA DISTRICT.....1
DATE.....12/31/2001

SYSTEM	FUNCTIONAL CLASS	HWY TYPE	ACCESS CONTRL	MILEPOINT	MILEPOINT DESCRIPTION	MARKED LANES	SURFACE WIDTH/TYPE*	AADT
SECONDARY U	RUR-MAJOR COLLECTOR	UNDIVIDED	NONE	0.00 OP 958	WINNER BLVD (BACK)	3	36I	6,550
				0.00 US 13	OCEAN HWY			
				0.01	SPUR TO US 13			
				0.01	SPUR FR US 13			
R				0.07	SPUR FR CO 1204			
				0.07	OUT CORP LMTS DELMAR			
				0.07	SPUR FR & TO BI STATE BLVD			
				0.08 CO1204	NO NAME	2	24I	
				0.08 MU 15	CONNELLY MILL RD			
				0.09	SPUR FR & TO BI STATE BLVD			
				0.20 OP 133	GREEN MEADOWS LA			
				0.24 CO 398	STAGE RD			
				0.43 OP 135	ARCHID DR			
				0.78 CO 522	SHELL RD			
				0.98 OP 883	HARRIS LA			
				1.05 OP 941	NIBLETT CT			
				1.34 CO 506	FOSKEY LA			
				1.58	SPEED LIMIT 35 MPH			
				1.71 MU 190	E WALNUT ST			
U				1.75	IN CORP LMTS DELMAR			
				1.79 MU 110	E PINE ST			
				1.85	SPEED LIMIT 25 MPH			
				1.87 MU 10	E CHESTNUT ST			
				1.95 MU 50	E ELIZABETH ST	2	40I	
				1.97 MU9040	S FOURTH ST			
				2.02 MU 30	E EAST ST			
				2.09 MD 54	E STATE ST			
				2.09	DELAWARE ST/L			

ROUTE NUMBER.....MD 731A
INVENTORY DIRECTION....EAST
NAME: MARSH RD

SECONDARY R	RUR-LOCAL	UNDIVIDED	NONE	0.00	ROAD END	2	10I	
				0.22	STRUC #22006 VIENNA SWAMP			
				0.31		2	24I	
				0.39	STRUC #22007 VIENNA SWAMP			
				1.45 MD 731C	OLD BRADLEY RD			
				1.46		2	33I	
				1.57		2	32I	

* A,B = UNIMPROVED; C = GRADED & DRAINED; D,E = SOIL, GRAVEL, STONE; F,G = LOW TYPE BITUMINOUS;
H,I = HIGH TYPE BITUMINOUS; J = CONCRETE; K = BRICK; L = BLOCK

STATE HIGHWAY ADMINISTRATION OF MARYLAND
HIGHWAY INFORMATION SERVICES DIVISION
DATA SUPPORT GROUP

STATE HIGHWAY LOCATION REFERENCE

ROUTE NUMBER.....MD 731A CONTINUED
INVENTORY DIRECTION....EAST
NAME: MARSH RD

COUNTY-WICOMICO
SHA DISTRICT.....1
DATE.....12/31/2001

SYSTEM	FUNCTIONAL CLASS	HWY TYPE	ACCESS CONTRL	MILEPOINT	MILEPOINT DESCRIPTION	MARKED LANES	SURFACE WIDTH/TYPE*	AADT
SECONDARY R	RUR-LOCAL	UNDIVIDED	NONE	1.63		2	24I	
				1.67		1	12I	
				1.80	US 50 OCEAN GATEWAY			

ROUTE NUMBER.....MD 731C
INVENTORY DIRECTION....NORTH
NAME: OLD BRADLEY RD

SECONDARY R	RUR-LOCAL	UNDIVIDED	NONE	0.00	MD 731A MARSH RD	2	22I	
				0.13	US 50 OCEAN GATEWAY			
				0.13	CO 32 OLD BRADLEY RD (AHEAD)			

ROUTE NUMBER.....MD 813F
INVENTORY DIRECTION....SOUTH
NAME: TWIFORD RD

SECONDARY R	RUR-MINOR COLLECTOR	UNDIVIDED	NONE	0.00	CO1105 STATE ST	2	22I	999
	RUR-LOCAL			0.07	MD 313 SHARPTOWN RD			
				0.12	OP 9 TWIFORD RD (AHEAD)			

ROUTE NUMBER.....MD 815
INVENTORY DIRECTION....EAST
NAME: OLD QUANTICO RD

SECONDARY R	URB-LOCAL	UNDIVIDED	NONE	0.00	MD 349 NANTICOKE RD	2	24I	999
				0.03	SPUR TO MD 349	2	22I	
				0.08	SPEED LIMIT 30 MPH			
				0.20	OP 923 MIMOSA LA			
				0.24	OP 922 FORD CIR			
				0.37	CO 176 BRICK KILN RD			
				0.47	CO 142 WILLING DR			
				0.55	CO 703 KENNY DR			
				0.60	CO 106 PARSONS RD			
				0.71	SPUR FR MD 349			
				0.72	MD 349 NANTICOKE RD			

* A,B = UNIMPROVED; C = GRADED & DRAINED; D,E = SOIL, GRAVEL, STONE; F,G = LOW TYPE BITUMINOUS;
H,I = HIGH TYPE BITUMINOUS; J = CONCRETE; K = BRICK; L = BLOCK

STATE HIGHWAY ADMINISTRATION OF MARYLAND
HIGHWAY INFORMATION SERVICES DIVISION
DATA SUPPORT GROUP

STATE HIGHWAY LOCATION REFERENCE

ROUTE NUMBER.....MD 991
INVENTORY DIRECTION....EAST
NAME: W MAIN ST

COUNTY-WICOMICO
SHA DISTRICT.....1
DATE.....12/31/2001

SYSTEM	FUNCTIONAL CLASS	HWY TYPE	ACCESS CONTRL	MILEPOINT	MILEPOINT DESCRIPTION	MARKED LANES	SURFACE WIDTH/TYPE*	AADT
SECONDARY U	URB-MINOR ARTERIAL	UNDIVIDED	NONE	0.70	MU1640 W MAIN ST (BACK)	2	26I	7,099
				0.71	STRUC #22009 WICOMICO RIVER			
				0.72	MU1640 W MAIN ST (AHEAD)			

ROUTE NUMBER.....MD 992
INVENTORY DIRECTION....EAST
NAME: NO NAME

SECONDARY R	URB-LOCAL	UNDIVIDED	NONE	0.00	CO 774 PHILLIP MORRIS DR	2	20H	
				0.06		2	40I	
				0.13		2	20I	
				0.15		2	20F	
				0.22	ROAD END			

ROUTE NUMBER.....MD 992A
INVENTORY DIRECTION....EAST
NAME: JOHN DEERE DR

SECONDARY R	URB-LOCAL	UNDIVIDED	NONE	0.00	CO 356 HOBBS RD	2	26I	
				0.74	ROAD END			

ROUTE NUMBER.....MD 992B
INVENTORY DIRECTION....NORTH
NAME: EASTSIDE RD

SECONDARY R	RUR-LOCAL	UNDIVIDED	NONE	0.00	ROAD END	2	12F	
				0.12		2	20I	
				0.15	CO 797 EASTSIDE DUMP RD			
				0.16		2	35I	
				0.18	SPUR TO US 50			
				0.18	SPUR FR US 50			
				0.22	US 50 OCEAN GATEWAY			
				0.22	CO 852 PARSONSBURG RD (AHEAD)			

* A,B = UNIMPROVED; C = GRADED & DRAINED; D,E = SOIL, GRAVEL, STONE; F,G = LOW TYPE BITUMINOUS;
H,I = HIGH TYPE BITUMINOUS; J = CONCRETE; K = BRICK; L = BLOCK

STATE HIGHWAY ADMINISTRATION OF MARYLAND
HIGHWAY INFORMATION SERVICES DIVISION
DATA SUPPORT GROUP

STATE HIGHWAY LOCATION REFERENCE

ROUTE NUMBER.....MD 992C
INVENTORY DIRECTION....EAST
NAME: NO NAME

COUNTY-WICOMICO
SHA DISTRICT.....1
DATE.....12/31/2001

SYSTEM	FUNCTIONAL CLASS	HWY TYPE	ACCESS CONTRL	MILEPOINT	MILEPOINT DESCRIPTION	MARKED LANES	SURFACE WIDTH/TYPE*	AADT
SECONDARY R	RUR-LOCAL	UNDIVIDED	NONE	0.00	CO 733 SIXTY FOOT RD	2	16I	
				0.07	ROAD END			

ROUTE NUMBER.....MD 992D
INVENTORY DIRECTION....EAST
NAME: NO NAME

SECONDARY R	RUR-LOCAL	UNDIVIDED	NONE	0.00	CO 322 FRIENDSHIP RD	2	16G	
				0.21	ROAD END			

ROUTE NUMBER.....MD 992E
INVENTORY DIRECTION....EAST
NAME: TANKARD RD

SECONDARY R	RUR-LOCAL	UNDIVIDED	NONE	0.00	CO 321 WHITE RICHARDSON RD	2	16I	
				0.37	ROAD END			

* A,B = UNIMPROVED; C = GRADED & DRAINED; D,E = SOIL, GRAVEL, STONE; F,G = LOW TYPE BITUMINOUS;
H,I = HIGH TYPE BITUMINOUS; J = CONCRETE; K = BRICK; L = BLOCK

