

**2001**

**Calendar Year**

**HIGHWAY LOCATION REFERENCE**

**ALL INTERSECTIONS**

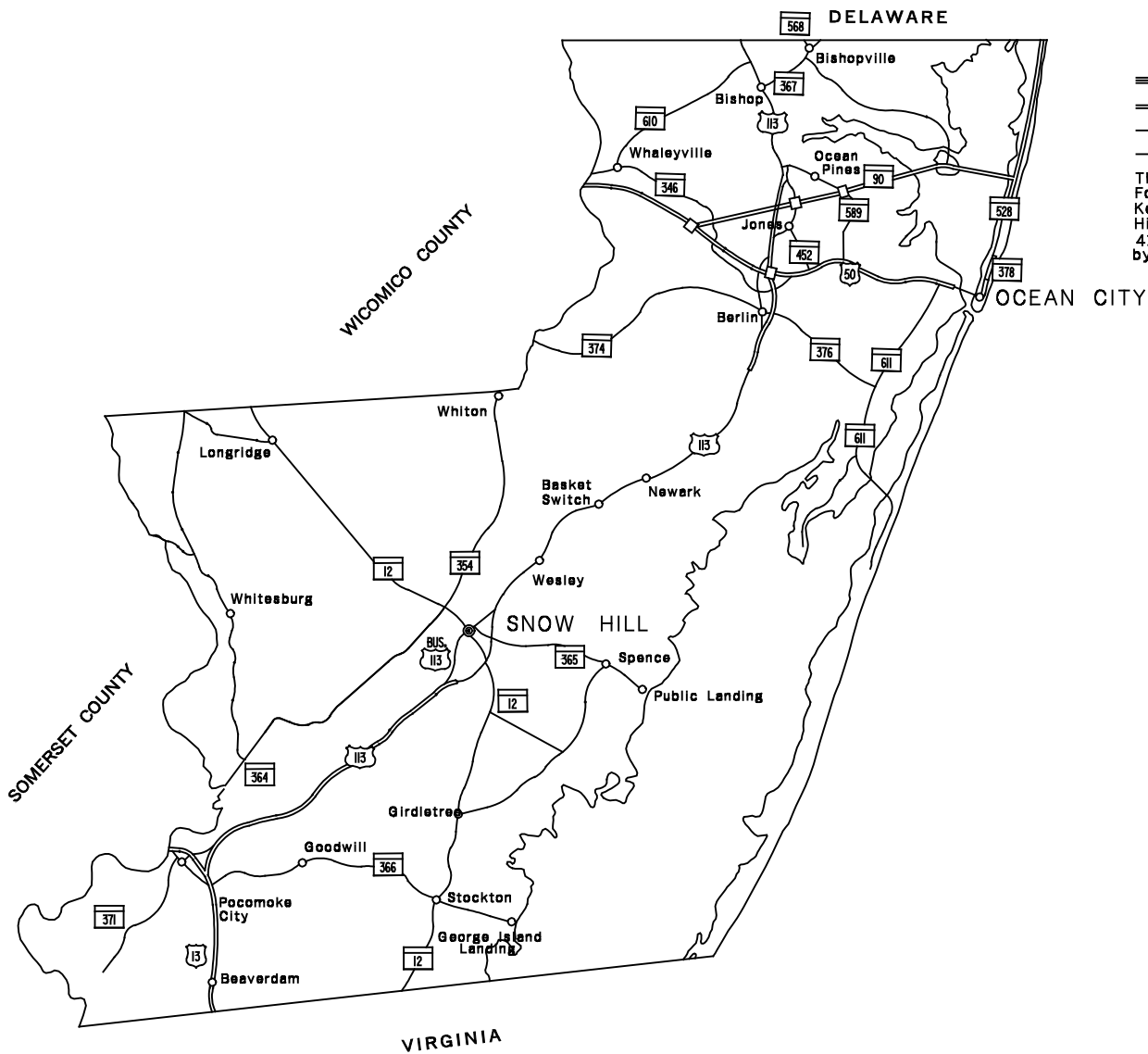
**Data as of December 31, 2001**

**WORCESTER**






**COUNTY**

**SHA DISTRICT #1**

**WO**



**LEGEND**

-  Multi Lane Divided Highway
-  Access Fully Controlled
-  Multi Lane Divided Highway
-  Undivided Highway
-  Local Highway

This map is intended for use as a reference only. For more detailed maps, please contact: Kevin Powers of the Highway Information Services Division at: 410-545-5518 or by email to [kpowers@sha.state.md.us](mailto:kpowers@sha.state.md.us)



**WORCESTER COUNTY  
HIGHWAY LOCATION  
REFERENCE MAP  
2001**

PREPARED BY THE  
*Maryland Department of Transportation*  
STATE HIGHWAY ADMINISTRATION  
HIGHWAY INFORMATION SERVICES DIVISION



## ROUTE ALERT LIST

### WORCESTER COUNTY

MD 707-A, Old Bridge Road, from MD 611 to the road end, was transferred to Worcester County.

MD 606-A, Golf Course Road was transferred to Worcester County.

MD 606-A, Sunset Avenue was transferred to Worcester County.

MD 575, Worcester Hwy, due to the realignment of MD 589, the total mileage for MD 575 has changed from 2.76 miles to 2.70 miles.

MD 589, Racetrack Rd, due to ongoing construction, the total mileage for MD 589 has changed from 4.66 miles to 4.65 miles.

US 50-WF, Shantytown Rd. Due to park and ride construction, the total mileage for US 50-WF has changed from 0.14 mile to 0.19 mile.

**MARYLAND STATE HIGHWAY ADMINISTRATION**  
**HIGHWAY INFORMATION SERVICES DIVISION**  
**STATE MAINTAINED HIGHWAYS ON THE NATIONAL HIGHWAY SYSTEM**  
**AS OF DECEMBER 31, 2001**

**WORCESTER COUNTY**

<b>ROUTE</b>	<b>BEGIN MILEPOINT</b>	<b>BEGIN DESCRIPTION</b>	<b>END MILEPOINT</b>	<b>END DESCRIPTION</b>
US 13	0.00	VIRGINIA ST/L	6.31	SOMERSET CO/L
US 50	0.00	WICOMICO CO/L	14.4	MD 378 BALTIMORE AVE
MD 90	0.00	US 50 OCEAN GATEWAY	11.83	MD 528 COASTAL HWY
US 113	0.00	US 13 OCEAN HWY	37.49	DELAWARE ST/L
MD 378	0.39	US 50 N DIVISION ST	1.02	MD 378 B 9TH ST
MD 378 B	0.00	MD 378 BALTIMORE AVE	0.07	MD 528 PHILADELPHIA AVE
MD 528	4.71	MD 90 OCEAN CITY EXPWY	8.61	US 50 OCEAN GATEWAY/N DIVISION ST

STATE HIGHWAY ADMINISTRATION OF MARYLAND  
HIGHWAY INFORMATION SERVICES DIVISION  
DATA SUPPORT GROUP

STATE HIGHWAY LOCATION REFERENCE

ROUTE NUMBER.....MD 12  
INVENTORY DIRECTION....NORTH  
NAME: SNOW HILL RD

COUNTY-WORCESTER  
SHA DISTRICT.....1  
DATE.....12/31/2001

SYSTEM	FUNCTIONAL CLASS	HWY TYPE	ACCESS CONTRL	MILEPOINT	MILEPOINT DESCRIPTION	MARKED LANES	SURFACE WIDTH/TYPE*	AADT
SECONDARY R	RUR-MAJOR COLLECTOR	UNDIVIDED	NONE	0.00	VIRGINIA ST/L	2	22I	1,450
				0.00 CO 72	SWAN CUT RD			
				0.08	SPEED LIMIT 50 MPH			
				0.65 OP 418	PARADISE RD			
				0.79 OP 418	PARADISE RD			
				1.06 CO 68	BIG MILL RD			1,550
				1.20 CO 83	RABBIT KNAW RD			
				1.80		2	24I	
				2.51	TWIN OAK LA			
				2.66 OP 389	MACK LA			
				2.78		2	22I	
				2.96	SPEED LIMIT 30 MPH			
				3.23	SPEED LIMIT 25 MPH			
				3.27		2	30I	
				3.31 MD 366	STOCKTON RD/GEO ISLAND LANDING RD	2	22I	3,150
				3.37	SPEED LIMIT 30 MPH			
				3.38		2	26I	
				3.43		2	24I	
				3.56		2	22I	
				3.62		2	24I	
				3.67	SPEED LIMIT 50 MPH			
				3.81		2	22I	
				3.91		2	24I	
				4.87	PIKE LA			
				5.60		2	22I	
				6.02	SPEED LIMIT 30 MPH			
				6.32 CO 313	ONLEY RD			
				6.32 CO 93	TAYLOR LANDING RD			
				6.40 CO 91	BOXIRON RD			2,550
				6.40 CO 314	DUKES RD			
				6.76 OP 6	C RD			
				6.89	SPEED LIMIT 50 MPH			
				7.18	STRUC #23003 SPRING HILL BRANCH			
				7.79 MD 12A	NO NAME	2	24I	
				8.51	BLACKBERRY LA			
				9.21 CO 97	CASTLE HILL RD			3,150
				9.21 CO 315	CHERRIX RD			
				9.94 CO 99	AYRES LANE RD			
	RUR-MINOR ARTERIAL			11.04 US 113	WORCESTER HWY			6,150
				11.14	SPEED LIMIT 40 MPH			
				11.51	SPEED LIMIT 30 MPH			

\* A,B = UNIMPROVED; C = GRADED & DRAINED; D,E = SOIL, GRAVEL, STONE; F,G = LOW TYPE BITUMINOUS;  
H,I = HIGH TYPE BITUMINOUS; J = CONCRETE; K = BRICK; L = BLOCK

STATE HIGHWAY ADMINISTRATION OF MARYLAND  
HIGHWAY INFORMATION SERVICES DIVISION  
DATA SUPPORT GROUP

STATE HIGHWAY LOCATION REFERENCE

ROUTE NUMBER.....MD 12 CONTINUED  
INVENTORY DIRECTION....NORTH  
NAME: SNOW HILL RD

COUNTY-WORCESTER  
SHA DISTRICT.....1  
DATE.....12/31/2001

SYSTEM	FUNCTIONAL CLASS	HWY TYPE	ACCESS CONTRL	MILEPOINT	MILEPOINT DESCRIPTION	MARKED LANES	SURFACE WIDTH/TYPE*	AADT
SECONDARY U	RUR-MINOR ARTERIAL	UNDIVIDED	NONE	11.58	IN CORP LMTS SNOW HILL	2	26I	6,150
				11.65	MU 350 STEVENS RD			
				11.78		2	30I	
				11.79	SPEED LIMIT 25 MPH			
				11.91		2	40I	
NAME: CHURCH ST				12.01	MU 340 SOUTH DR			
				12.06	MU 90 COLBOURNE LA	2	29I	
				12.24	MU 210 IRONSHIRE ST	2	26I	
				12.32	MU 230 MARTIN ST			
				12.42	MU 160 W FEDERAL ST			
NAME: W MARKET ST				12.55	US 113BU W MARKET ST (AHEAD)			
				12.55	MU 180 W GREEN ST			
				12.55	MU 50 CHURCH ST			
				12.73	US 113BU E MARKET ST (BACK)	2	34I	
NAME: WASHINGTON ST				12.73				
				12.73	MU 390 WASHINGTON ST			
				12.78	MU 180 GREEN ST E&W			
				12.81	MU 420 WILLOW ST			
				12.86	MU 310 RIVER ST			
R				12.89	STRUC #23002 POCOMOKE RIVER			
NAME: SNOW HILL RD				12.89				
				12.89	OUT CORP LMTS SNOW HILL			
				12.90		2	24I	
				12.99	SPEED LIMIT 30 MPH			
				13.28	SPEED LIMIT 40 MPH			
				13.38		2	22I	
				13.44	HOPKINS LA			
				13.49	HATCHERY LA			
				13.62	SPEED LIMIT 55 MPH			
				13.63	MOCKINGBIRD LA			
				13.95	MD 354 WHITON RD			5,050
				13.95	CO 28 NASSAWANGO RD			
				15.37	CO 299 CARMEAN RD			
				15.67	CO 34 RED HOUSE RD			
				16.80	CO 10 OLD FURNACE RD			
				17.42	CO 16 MT OLIVE CHURCH RD			
				17.85	CO 15 WEST HILLS DR			
				17.94	CO 265 SIRMAN DR			
				18.08	CO 275 NASSAWANGO HILLS DR			
				18.11	CO 710 VILLAGE TRAIL			
				18.30	CO 349 ALGONQUIN TRAIL			
				18.52	STRUC #23001 NASSAWANGO CREEK			

\* A,B = UNIMPROVED; C = GRADED & DRAINED; D,E = SOIL, GRAVEL, STONE; F,G = LOW TYPE BITUMINOUS;  
H,I = HIGH TYPE BITUMINOUS; J = CONCRETE; K = BRICK; L = BLOCK

STATE HIGHWAY ADMINISTRATION OF MARYLAND  
HIGHWAY INFORMATION SERVICES DIVISION  
DATA SUPPORT GROUP

STATE HIGHWAY LOCATION REFERENCE

ROUTE NUMBER.....MD 12 CONTINUED  
INVENTORY DIRECTION...NORTH  
NAME: SNOW HILL RD

COUNTY-WORCESTER  
SHA DISTRICT.....1  
DATE.....12/31/2001

SYSTEM	FUNCTIONAL CLASS	HWY TYPE	ACCESS CONTRL	MILEPOINT	MILEPOINT	DESCRIPTION	MARKED LANES	SURFACE WIDTH/TYPE*	AADT
SECONDARY R	RUR-MINOR ARTERIAL	UNDIVIDED	NONE	18.69	OP 385	LUKES LA	2	22I	5,050
				19.37	OP 386	OLD STAGE COACH LA			
				19.37	CO 13	MILLVILLE RD			
				20.96	OP 2	NO NAME			
				21.16		SLIM CHANCE LA			
				22.04	CO 1	ST LUKES RD			4,100
				23.32		SPEED LIMIT 50 MPH			
				23.37		WICOMICO CO/L			

\*\*\*\*\*

ROUTE NUMBER.....MD 12A  
INVENTORY DIRECTION...EAST  
NAME: NO NAME

SECONDARY R	RUR-LOCAL	UNDIVIDED	NONE	0.00	MD 12	SNOW HILL RD	2	12F	
				0.02		ROAD END			

\*\*\*\*\*

ROUTE NUMBER.....US 13  
INVENTORY DIRECTION...NORTH  
NAME: OCEAN HWY

PRIMARY R	RUR-OTHER PRIN ART	DIVIDED	NONE	0.00		VIRGINIA ST/L	4	48I	19,526
				0.00	CO 63	SPARROW RD			
				0.13		ENT TO REST AREA			
				0.16		SPEED LIMIT 50 MPH			
				0.31		PVT RD			
				0.56		STRUC #23005 WAGRAM CREEK			
				0.57		ATR STATION #0037			
				0.80	CO 64	BUNTING RD			
				0.93		MILE MARKER 1.0			
				1.02	CO 305	TULLS CORNER RD			
				1.35		CROSSOVER			
				1.77		CROSSOVER			
				1.91		MILE MARKER 2.0			
				1.94		CROSSOVER			
				2.12	CO 307	BRANTLEY RD			
				2.39		SPUR FR OLD VIRGINIA RD			
				2.41	CO 263	OLD VIRGINIA RD			
				2.77		CROSSOVER			

\* A,B = UNIMPROVED; C = GRADED & DRAINED; D,E = SOIL, GRAVEL, STONE; F,G = LOW TYPE BITUMINOUS;  
H,I = HIGH TYPE BITUMINOUS; J = CONCRETE; K = BRICK; L = BLOCK

STATE HIGHWAY ADMINISTRATION OF MARYLAND  
HIGHWAY INFORMATION SERVICES DIVISION  
DATA SUPPORT GROUP

STATE HIGHWAY LOCATION REFERENCE

ROUTE NUMBER.....US 13 CONTINUED  
INVENTORY DIRECTION....NORTH  
NAME: OCEAN HWY

COUNTY-WORCESTER  
SHA DISTRICT.....1  
DATE.....12/31/2001

SYSTEM	FUNCTIONAL CLASS	HWY TYPE	ACCESS CONTRL	MILEPOINT	MILEPOINT DESCRIPTION	MARKED LANES	SURFACE WIDTH/TYPE*	AADT
PRIMARY	RUR-OTHER PRIN ART	DIVIDED	NONE	2.90	MILE MARKER 3.0	4	48I	19,526
				2.92	IN CORP LMTS POCOMOKE CITY			
				3.20	CROSSOVER			
				3.47	CROSSOVER			
				3.74	CO 74 SHEEPHOUSE RD			
				3.85	MILE MARKER 4.0			
				3.85	US 13 BU (SB/L)			
				3.91	US 13BU MARKET ST			
			PART	4.19	OUT CORP LMTS POCOMOKE CITY			
				4.23	MD 366 STOCKTON RD			23,650
				4.23	IN CORP LMTS POCOMOKE CITY			
				4.25	OUT CORP LMTS POCOMOKE CITY			
				4.45	SPUR TO US 113			
				4.48	SPUR FR MD 250A			
				4.55	MD 250A OLD VIRGINIA RD			21,550
				4.55	US 113 WORCESTER HWY			
				4.56	IN CORP LMTS POCOMOKE CITY			
				4.57	SPUR TO MD 250A			
				4.60	SPUR FR US 113			
				5.00	MILE MARKER 5.0			
				5.42	SPUR TO MD 756			
				5.42	SPUR FR LINDEN AVE			
				5.44	MD 756 OLD SNOW HILL RD			15,900
				5.44	MU 340 LINDEN AVE			
				5.46	SPUR FR MD 756			
				5.48	SPUR TO LINDEN AVE			
				5.83	SPUR TO WINTER QUARTERS DR			
				5.84	SPUR FR WINTER QUARTERS DR			
				5.86	MU 640 WINTER QUARTERS DR			
				5.88	SPUR FR WINTER QUARTERS DR			
				5.89	SPUR TO WINTER QUARTERS DR			
				6.01	MILE MARKER 6.0			
				6.22	OUT CORP LMTS POCOMOKE CITY			
				6.31	STRUC #23016 POCOMOKE RIVER			
				6.31	SOMERSET CO/L			

\* A,B = UNIMPROVED; C = GRADED & DRAINED; D,E = SOIL, GRAVEL, STONE; F,G = LOW TYPE BITUMINOUS;  
H,I = HIGH TYPE BITUMINOUS; J = CONCRETE; K = BRICK; L = BLOCK



STATE HIGHWAY ADMINISTRATION OF MARYLAND  
HIGHWAY INFORMATION SERVICES DIVISION  
DATA SUPPORT GROUP

STATE HIGHWAY LOCATION REFERENCE

ROUTE NUMBER.....US 13BU  
INVENTORY DIRECTION....NORTH  
NAME: MARKET ST

COUNTY-WORCESTER  
SHA DISTRICT.....1  
DATE.....12/31/2001

SYSTEM	FUNCTIONAL CLASS	HWY TYPE	ACCESS CONTRL	MILEPOINT	MILEPOINT DESCRIPTION	MARKED LANES	SURFACE WIDTH/TYPE*	AADT
SECONDARY U	RUR-MAJOR COLLECTOR	DIVIDED	NONE	0.00 US 13	OCEAN HWY	2	42I	4,475
		UNDIVIDED		0.36	US 13 BU (SB/L)	2	24I	
				0.41 MD 366	STOCKTON RD			
				0.44	SPEED LIMIT 45 MPH			
				0.48	SPUR TO MD 250A			
				0.50 CO 263	OLD VIRGINIA RD	2	30I	
				0.50 MD 250A	OLD VIRGINIA RD			
				0.51	SPUR FR MD 250A			
				0.54	SPEED LIMIT 30 MPH	2	23I	
				0.61 MU 440	PAYNE AVE			
				0.74 MU 220	FIFTEENTH ST			
				0.82 MU 242	FOURTEENTH ST #2			
				0.86 MU 240	FOURTEENTH ST			
				0.95 MU 600	TWELFTH ST			
				1.02 MU 200	ELEVENTH ST			
				1.16 MU 570	TENTH ST			
				1.34 MU 190	EIGHTH ST			
				1.42 MU 520	SEVENTH ST			
				1.53 MU 542	SIXTH ST #2			
				1.54 MU 535	SIXTH ST			
				1.62 MU 232	FIFTH ST #2			
				1.71 MU 250	FOURTH ST			
				1.73	SPEED LIMIT 25 MPH			
				1.76 MU 580	THIRD ST			
				1.81		2	30I	
				1.86 MU 510	SECOND ST	2	33I	3,950
				1.91 MU 160	CLARKE AVE			
				1.97 MU 260	FRONT ST	2	40I	
				2.00 MU 425	OLD RIVER RD			
				2.02 MU 490	RIVERSIDE DR			
				2.03	BEG BR			
R				2.04	OUT CORP LMTS POCOMOKE CITY			
				2.06	STRUC #23004 POCOMOKE RIVER			
				2.06	SOMERSET CO/L			

\*\*\*\*\*

ROUTE NUMBER.....US 50  
INVENTORY DIRECTION....EAST  
NAME: OCEAN GATEWAY

PRIMARY R	RUR-OTHER PRIN ART	DIVIDED PART		0.00	WICOMICO CO/L	4	48I	21,760
-----------	--------------------	--------------	--	------	---------------	---	-----	--------

\* A,B = UNIMPROVED; C = GRADED & DRAINED; D,E = SOIL, GRAVEL, STONE; F,G = LOW TYPE BITUMINOUS;  
H,I = HIGH TYPE BITUMINOUS; J = CONCRETE; K = BRICK; L = BLOCK

STATE HIGHWAY ADMINISTRATION OF MARYLAND  
HIGHWAY INFORMATION SERVICES DIVISION  
DATA SUPPORT GROUP

STATE HIGHWAY LOCATION REFERENCE

ROUTE NUMBER.....US 50 CONTINUED  
INVENTORY DIRECTION....EAST  
NAME: OCEAN GATEWAY

COUNTY -WORCESTER  
SHA DISTRICT.....1  
DATE.....12/31/2001

SYSTEM	FUNCTIONAL CLASS	HWY TYPE	ACCESS CONTRL	MILEPOINT	MILEPOINT DESCRIPTION	MARKED LANES	SURFACE WIDTH/TYPE*	AADT
PRIMARY	R	RUR-OTHER PRIN ART	DIVIDED PART	0.00	STRUC #22001 POCOMOKE RIVER	4	48I	21,760
				0.07	MILE MARKER 127.0			
				0.10	SPEED LIMIT 55 MPH			
				0.34	CO 175 BELL RD			
				0.78	SPUR TO MD 610			
				0.82	SPUR FR MD 610			
				0.84	MD 610 WHALEYVILLE RD/DALE RD			
				0.90	SPUR TO MD 610			
				0.90	SPUR FR MD 610			
				1.07	MILE MARKER 128.0			
				1.74	CO 177 HALL RD			
				2.07	MILE MARKER 129.0			
				2.89	CROSSOVER			
				2.96	MD 90 OCEAN CITY EXPWY			
				3.14	MD 90 (WB/L)			
				3.41	MD 90 OCEAN CITY EXPWY			15,050
				3.41	STRUC #23028			
				4.00	CO 180 LOGTOWN RD			
				4.08	MILE MARKER 131.0			
				4.96	MD 346 OLD OCEAN CITY BLVD			12,895
				5.05	SPUR TO MD 346			
				5.08	MILE MARKER 132.0			
				5.70	SPUR TO & FR MD 346			
				5.70	MD 992F CALEB RD			
				5.98	ATR STATION #0062			
				6.11	MILE MARKER 133.0			
				6.41	ENT TO MD STATE POLICE			
				6.71	MD 818 N MAIN ST			
				6.80	RP105008 RAMP 8 FR US 113 TO US 50			
				6.81	RP105006 RAMP 6 FR US 50 TO US 113			
				6.90	R/R #MDDE 531 875 B			
				6.97	RP105007 RAMP 7 FR US 50 TO US 113			
				6.99	RP105005 RAMP 5 FR US 113 TO US 50			
				7.04	US 113 WORCESTER HWY			23,850
				7.04	STRUC #23030			
				7.08	RP105001 RAMP 1 FR US 113 TO US 50			
				7.12	RP105003 RAMP 3 FR US 50 TO US 113			
				7.12	MILE MARKER 134.0			
				7.25	RP105002 RAMP 2 FR US 50 TO US 113			
				7.30	RP105004 RAMP 4 FR US 113 TO US 50			
				7.32				
				7.48	CROSSOVER			

U

\* A,B = UNIMPROVED; C = GRADED & DRAINED; D,E = SOIL, GRAVEL, STONE; F,G = LOW TYPE BITUMINOUS;  
H,I = HIGH TYPE BITUMINOUS; J = CONCRETE; K = BRICK; L = BLOCK

STATE HIGHWAY ADMINISTRATION OF MARYLAND  
HIGHWAY INFORMATION SERVICES DIVISION  
DATA SUPPORT GROUP

STATE HIGHWAY LOCATION REFERENCE

ROUTE NUMBER.....US 50 CONTINUED  
INVENTORY DIRECTION....EAST  
NAME: OCEAN GATEWAY

COUNTY-WORCESTER  
SHA DISTRICT.....1  
DATE.....12/31/2001

SYSTEM	FUNCTIONAL CLASS	HWY TYPE	ACCESS CONTRL	MILEPOINT	MILEPOINT DESCRIPTION	MARKED LANES	SURFACE WIDTH/TYPE*	AADT	
PRIMARY	U	RUR-OTHER PRIN ART	DIVIDED	PART	7.75	IN CORP LMTS BERLIN	4	48I	23,850
					7.85	SPUR TO MD 346			
					7.87	MD 346 OLD OCEAN CITY BLVD			
					8.01	SPUR FR MD 346			
					8.14	MILE MARKER 135.0			
					8.37	SPUR FR MD 452			
	R		NONE		8.38	MU 305 SEAHAWK RD			
					8.38	MD 452 FRIENDSHIP RD			
					8.38	OUT CORP LMTS BERLIN			
					8.39	SPUR FR SEAHAWK RD			
					8.39	SPUR TO MD 452			
					8.43	SPUR TO MD 707B			
					8.76	CROSSOVER			
					9.15	MILE MARKER 136.0			
					9.63	SPUR FR MD 589			
					9.64	MD 589 RACETRACK RD			24,850
					9.69	SPUR TO MD 589			
					10.08	CROSSOVER			
					10.15	MILE MARKER 137			
					10.46	CO 156 HOLLY GROVE RD			
					10.46	US 50WA NO NAME			
					11.17	MILE MARKER 138.0			
					11.24	US 50WB NO NAME			
					11.45	US 50WC NO NAME			
					11.54	HERRING CREEK LA			
					11.67	CO 174 JERRY MACK RD			
					11.67	OP 70 SILVER POINT LA			
					11.86	CROSSOVER			
		URB-OTHER PRIN ART			11.92	STRUC #23006 HERRING CREEK			
					12.09	SPUR TO MD 707A			
					12.11	MD 707A OLD BRIDGE RD			
					12.13	SPUR FR MD 707A			
					12.15	OP 450 WATERVIEW DR			
					12.20	MILE MARKER 139.0			
					12.34	CROSSOVER			
					12.47	CO 291 BLUE MARLIN DR			
					12.54	CO 261 BONITA DR			
					12.58	CO 195 KEYSER POINT RD			
					12.70	SPEED LIMIT 45 MPH			
					12.91	SPUR TO MD 611			
					12.93	MD 611 STEPHEN DECATUR RD			23,450
					12.95	SPUR FR MD 611			

\* A,B = UNIMPROVED; C = GRADED & DRAINED; D,E = SOIL, GRAVEL, STONE; F,G = LOW TYPE BITUMINOUS;  
H,I = HIGH TYPE BITUMINOUS; J = CONCRETE; K = BRICK; L = BLOCK

STATE HIGHWAY ADMINISTRATION OF MARYLAND  
HIGHWAY INFORMATION SERVICES DIVISION  
DATA SUPPORT GROUP

STATE HIGHWAY LOCATION REFERENCE

ROUTE NUMBER.....US 50 CONTINUED  
INVENTORY DIRECTION....EAST  
NAME: OCEAN GATEWAY

COUNTY-WORCESTER  
SHA DISTRICT.....1  
DATE.....12/31/2001

SYSTEM	FUNCTIONAL CLASS	HWY TYPE	ACCESS CONTRL	MILEPOINT	MILEPOINT DESCRIPTION	MARKED LANES	SURFACE WIDTH/TYPE*	AADT	
PRIMARY	R	URB-OTHER PRIN ART	DIVIDED	NONE	13.15 CO 172	ELM ST	4	48I	23,450
					13.21	MILE MARKER 140.0			
					13.31 CO 186	GOLF COURSE RD			
					13.32	SPUR FR GOLF COURSE RD			
					13.44	ENT TO PARK & RIDE			
					13.51	SHANTYTOWN RD/KELLY BRIDGE LA			
					13.58 US 50WF	SHANTYTOWN RD			
			UNDIVIDED		13.66		4	46I	
					13.70	SPEED LIMIT 35 MPH			
					13.79	BEG BR	4	46J	
	U				14.04	IN CORP LMTS OCEAN CITY			
					14.05	MILE MARKER 141.0			
					14.16	STRUC #23007 SINEPUXENT BAY			
					14.20		4	46I	
					14.28 MU 300	N DIVISION ST			
					14.28	END BR			
			DIVIDED		14.30		4	54I	
					14.31	SPUR TO MD 528			
			UNDIVIDED		14.33 MD 528	PHILADELPHIA AVE	2	24I	
					14.33				
					14.33 MU 300	N DIVISION ST			
					14.34	SPUR FR MD 528			
					14.37 MU 990	WILMINGTON LA #2			
					14.40 MD 378	BALTIMORE AVE			
					14.40 MU 290	N DIVISION ST (AHEAD)			

NAME: N DIVISION ST

\*\*\*\*\*

ROUTE NUMBER.....US 50WA  
INVENTORY DIRECTION....NORTH  
NAME: NO NAME

SECONDARY	R	RUR-LOCAL	UNDIVIDED	NONE	0.00 CO 156	HOLLY GROVE RD (BACK)	2	18I	
					0.00 US 50	OCEAN GATEWAY			
					0.01 MD 707B	GREYS CORNER RD			

\* A,B = UNIMPROVED; C = GRADED & DRAINED; D,E = SOIL, GRAVEL, STONE; F,G = LOW TYPE BITUMINOUS;  
H,I = HIGH TYPE BITUMINOUS; J = CONCRETE; K = BRICK; L = BLOCK

STATE HIGHWAY ADMINISTRATION OF MARYLAND  
HIGHWAY INFORMATION SERVICES DIVISION  
DATA SUPPORT GROUP

STATE HIGHWAY LOCATION REFERENCE

ROUTE NUMBER.....US 50WB  
INVENTORY DIRECTION....NORTH  
NAME: NO NAME

COUNTY -WORCESTER  
SHA DISTRICT.....1  
DATE.....12/31/2001

SYSTEM	FUNCTIONAL CLASS	HWY TYPE	ACCESS CONTRL	MILEPOINT	MILEPOINT DESCRIPTION	MARKED LANES	SURFACE WIDTH/TYPE*	AADT
SECONDARY R	RUR-LOCAL	UNDIVIDED	NONE	0.00 US 50	OCEAN GATEWAY	2	18I	
				0.05 MD 707B	GREYS CORNER RD			

ROUTE NUMBER.....US 50WC  
INVENTORY DIRECTION....NORTH  
NAME: NO NAME

SECONDARY R	RUR-LOCAL	UNDIVIDED	NONE	0.00 US 50	OCEAN GATEWAY	2	34I	
				0.02 MD 707B	GREYS CORNER RD			

ROUTE NUMBER.....US 50WF  
INVENTORY DIRECTION....SOUTH  
NAME: SHANTYTOWN RD

SECONDARY R	URB-LOCAL	UNDIVIDED	NONE	0.00 US 50	OCEAN GATEWAY	2	22I	
				0.09	SHANTYTOWN RD			
				0.19	ENT TO PARK & RIDE			

ROUTE NUMBER.....MD 90  
INVENTORY DIRECTION....EAST  
NAME: OCEAN CITY EXPWY

PRIMARY R	RUR-OTHER PRIN ART	DIVIDED	FULL	0.00 US 50	OCEAN GATEWAY	2	30I	9,190
				0.47 US 50	OCEAN GATEWAY			
				0.47	STRUC #23028			
		UNDIVIDED		0.63		2	24I	
				0.87	SPEED LIMIT 55 MPH			
				1.42	MILE MARKER 1.0			
				1.46	ATR STATION #0063			
				1.48 MD 346	OLD OCEAN CITY RD			
				1.48	STRUC #23025			
				2.34	STRUC #23035P CHURCH BRANCH			
				2.40	MILE MARKER 2.0			
				2.74	STRUC #23034 CHURCH BRANCH			
				3.39	MILE MARKER 3.0			
				3.67	R/R #MDDE 532 218 N			

\* A,B = UNIMPROVED; C = GRADED & DRAINED; D,E = SOIL, GRAVEL, STONE; F,G = LOW TYPE BITUMINOUS;  
H,I = HIGH TYPE BITUMINOUS; J = CONCRETE; K = BRICK; L = BLOCK

STATE HIGHWAY ADMINISTRATION OF MARYLAND  
HIGHWAY INFORMATION SERVICES DIVISION  
DATA SUPPORT GROUP

STATE HIGHWAY LOCATION REFERENCE

ROUTE NUMBER.....MD 90 CONTINUED  
INVENTORY DIRECTION....EAST  
NAME: OCEAN CITY EXPWY

COUNTY-WORCESTER  
SHA DISTRICT.....1  
DATE.....12/31/2001

SYSTEM	FUNCTIONAL CLASS	HWY TYPE	ACCESS CONTRL	MILEPOINT	MILEPOINT DESCRIPTION	MARKED LANES	SURFACE WIDTH/TYPE*	AADT
PRIMARY	RUR-OTHER PRIN ART	UNDIVIDED	FULL	3.67	STRUC #23033	2	24I	9,190
				3.75	RP209006 RAMP 6 FR MD 90 TO US 113			
				3.75	RP209008 RAMP 8 FR US 113 TO MD 90			
				3.96	RP209007 RAMP 7 FR MD 90 TO US 113			
				3.98	RP209005 RAMP 5 FR US 113 TO MD 90			
				4.03	US 113 WORCESTER HWY			12,875
				4.03	STRUC #23032			
				4.32	RP209004 RAMP 4 FR US 113 TO MD 90			
				4.32	RP209002 RAMP 2 FR MD 90 TO US 113			
				4.37	MILE MARKER 4.0			
				4.42	BEG BR			
				4.43	MD 575 WORCESTER HWY			
				4.43	STRUC #23031			
				4.44	END BR			
		DIVIDED		4.57		2	22I	
				5.35	MILE MARKER 5.0			
				5.79	RP209008 RAMP 8 FR MD 589 TO MD 90			
				5.81	RP209006 RAMP 6 FR MD 90 TO MD 589			
				5.99	BEG BR			
	URB-FRWY/EXPWY			6.01	MD 589 RACETRACK RD			16,475
				6.01	STRUC #23026			
				6.03	END BR			
				6.25	RP209004 RAMP 4 FR MD 589 TO MD 90			
				6.25	RP209002 RAMP 2 FR MD 90 TO MD 589			
				6.33	MILE MARKER 6.0			
				6.89	CROSSOVER			
				7.31	MILE MARKER 7.0			
				7.78	CO 583 OCEAN PKWY			
				7.78	STRUC #23022			
				8.29	MILE MARKER 8.0			
		UNDIVIDED		8.42	BEG BR	2	26I	
				8.81	STRUC #23020 ST MARTIN RIVER			
		DIVIDED	PART	9.21	END BR	2	24I	
				9.26	MILE MARKER 9.0			
				9.47	CO 220 ST MARTINS NECK RD			
		UNDIVIDED	FULL	9.94	BEG BR	2	26I	
				10.26	MILE MARKER 10.0			
				10.66	IN CORP LMTS OCEAN CITY			
				10.66	STRUC #23021 ASSAWOMAN BAY			
				11.23	MILE MARKER 11.0			
				11.38	END BR	2	24I	
				11.47	SPEED LIMIT 40 MPH			

\* A,B = UNIMPROVED; C = GRADED & DRAINED; D,E = SOIL, GRAVEL, STONE; F,G = LOW TYPE BITUMINOUS;  
H,I = HIGH TYPE BITUMINOUS; J = CONCRETE; K = BRICK; L = BLOCK

STATE HIGHWAY ADMINISTRATION OF MARYLAND  
HIGHWAY INFORMATION SERVICES DIVISION  
DATA SUPPORT GROUP

STATE HIGHWAY LOCATION REFERENCE

ROUTE NUMBER.....MD 90 CONTINUED  
INVENTORY DIRECTION....EAST  
NAME: OCEAN CITY EXPWY

COUNTY-WORCESTER  
SHA DISTRICT.....1  
DATE.....12/31/2001

SYSTEM	FUNCTIONAL CLASS	HWY TYPE	ACCESS CONTRL	MILEPOINT	MILEPOINT DESCRIPTION	MARKED LANES	SURFACE WIDTH/TYPE*	AADT
PRIMARY	U	URB-FRWY/EXPWY	DIVIDED FULL	11.58		3	38I	16,475
				11.69		4	48I	
				11.81	SPUR TO MD 528			
				11.82	SPUR FR MD 528	4	60I	
				11.83	MD 528 COASTAL HWY			
				11.83	MU9330 62ND ST (AHEAD)			

\*\*\*\*\*

ROUTE NUMBER.....US 113  
INVENTORY DIRECTION....NORTH  
NAME: WORCESTER HWY

PRIMARY	R	RUR-OTHER PRIN ART	DIVIDED NONE	0.00	MD 250A OLD VIRGINIA RD (BACK)	2	24I	6,575
				0.00	US 13 OCEAN HWY			
				0.08	SPUR FR US 13			
				0.08	SPUR TO US 13			
				0.25	MD 359B AMERICAN LEGION DR	4	48I	
				0.30	SPEED LIMIT 55 MPH			
				0.44	CO 421 NEWTOWN PARK RD			
				0.68	CO 76 GROTON RD			
				0.99	SPUR FR CARTER RD			
				1.01	MILE MARKER 1.0			
				1.03	CO 81 BYRD RD			7,775
				1.03	CO 311 CARTER RD			
				1.04	SPUR FR BYRD RD			
				1.27	MD 756 OLD SNOW HILL RD			
				1.27	ENT TO LOWER SHORE YMCA			
				1.40	ELKS DR			
				1.54	CROSSOVER			
				1.95	STRUC #23010 PILCHARD CREEK			
				1.95	STRUC #23027 PILCHARD CREEK			
				1.98	MILE MARKER 2.0			
				2.39	CROSSOVER			
				2.69		4	46I	
				2.78	CROSSOVER			
				2.98	MILE MARKER 3.0			
				3.25	CROSSOVER			
				3.67	CO 80 LAMBERTSON RD			
				3.98	MILE MARKER 4.0			
				3.98	CROSSOVER			
				4.22	CROSSOVER			

\* A,B = UNIMPROVED; C = GRADED & DRAINED; D,E = SOIL, GRAVEL, STONE; F,G = LOW TYPE BITUMINOUS;  
H,I = HIGH TYPE BITUMINOUS; J = CONCRETE; K = BRICK; L = BLOCK

STATE HIGHWAY ADMINISTRATION OF MARYLAND  
HIGHWAY INFORMATION SERVICES DIVISION  
DATA SUPPORT GROUP

STATE HIGHWAY LOCATION REFERENCE

ROUTE NUMBER.....US 113 CONTINUED  
INVENTORY DIRECTION....NORTH  
NAME: WORCESTER HWY

COUNTY-WORCESTER  
SHA DISTRICT.....1  
DATE.....12/31/2001

SYSTEM	FUNCTIONAL CLASS	HWY TYPE	ACCESS CONTRL	MILEPOINT	MILEPOINT DESCRIPTION	MARKED LANES	SURFACE WIDTH/TYPE*	AADT
PRIMARY	RUR-OTHER PRIN ART	DIVIDED	NONE	4.37	STRUC #23009 BACHELORS BR	4	46I	7,775
				4.37	STRUC #23024 BACHELORS BR			
				4.50		4	48I	
				4.74	CO 86 JOHNSON NECK RD			
				4.95	MILE MARKER 5.0			
				5.02	CROSSOVER			
				5.51	CROSSOVER			
				5.95	MILE MARKER 6.0			
				5.95	CROSSOVER			
				6.19	CO 32 BLADES RD			
				6.40	CO 87 BETHEDEN CHURCH RD			9,175
				6.89	CROSSOVER			
				6.92	MILE MARKER 7.0			
				7.16	STRUC #23036P MATTAPONI CREEK			
				7.35	CROSSOVER			
				7.80	STRUC #23144XO CORKERS CREEK			
				7.91	MILE MARKER 8.0			
				8.21	SR 4 NO NAME			
				8.57	CROSSOVER			
				8.88	MILE MARKER 9.0			
				9.12	CROSSOVER			
				9.42	SPUR FR US 113 BU			
		PART		9.60	OP 192 WOODSIDE LA	3	48I	5,575
				9.60	US 113BU MARKET ST			
				9.76		3	36I	
				9.85	MILE MARKER 10.0			
		UNDIVIDED		9.89		2	24I	
				10.30	CO 97 CASTLE HILL RD			6,375
				10.83	MILE MARKER 11.0			
				11.82	MD 12 SNOW HILL RD			10,675
				11.90	MILE MARKER 12.0			
				12.07	CO 115 BRICK KILN RD			
				12.07	CO 669 WASHINGTON ST			
				12.81	MILE MARKER 13.0			
				13.01	MD 365 S BAY ST/PUBLIC LANDING RD			
				13.74	STRUC #23029 PURNELL BRANCH			
				13.79	MILE MARKER 14.0			
				13.96	R/R #MDDE 531 847 X			
		DIVIDED		14.03				
				14.12	US 113BU MARKET ST			
				14.20	SPUR TO US 113 BU			
		UNDIVIDED		14.27				

\* A,B = UNIMPROVED; C = GRADED & DRAINED; D,E = SOIL, GRAVEL, STONE; F,G = LOW TYPE BITUMINOUS;  
H,I = HIGH TYPE BITUMINOUS; J = CONCRETE; K = BRICK; L = BLOCK



STATE HIGHWAY ADMINISTRATION OF MARYLAND  
HIGHWAY INFORMATION SERVICES DIVISION  
DATA SUPPORT GROUP

STATE HIGHWAY LOCATION REFERENCE

ROUTE NUMBER.....US 113 CONTINUED  
INVENTORY DIRECTION....NORTH  
NAME: WORCESTER HWY

COUNTY-WORCESTER  
SHA DISTRICT.....1  
DATE.....12/31/2001

SYSTEM	FUNCTIONAL CLASS	HWY TYPE	ACCESS CONTRL	MILEPOINT	MILEPOINT DESCRIPTION	MARKED LANES	SURFACE WIDTH/TYPE*	AADT
PRIMARY	R	RUR-OTHER PRIN ART	UNDIVIDED	NONE	14.46			
					14.57	CO 119		
					14.76			
					15.75			
					16.20	CO 112		
					16.72	CO 26		
					16.74			
					17.26			
			DIVIDED		17.46			
					17.61	CO 120		
			UNDIVIDED		17.71			
					17.73			
					18.71			
					19.22	CO 113		
					19.71			
					20.05	CO 319		
					20.08			
					20.69			
					20.93	CO 125		
					21.68			
					22.59			
					22.62	OP 62		
					22.62	CO 319		
					22.64			
					22.68			
					22.92	CO 347		
			DIVIDED		22.98			
					23.14	CO 134		
			UNDIVIDED		23.24			
			DIVIDED		23.58			
					23.66			
					23.68	CO 389		
			UNDIVIDED		23.81			
					24.23	CO 136		
					24.42	CO 136		
					24.59	CO 138		
					24.66			
					25.04	CO 133		
					25.04	CO 321		
					25.27	CO 138		
					25.53	CO 140		
					25.68			

\* A,B = UNIMPROVED; C = GRADED & DRAINED; D,E = SOIL, GRAVEL, STONE; F,G = LOW TYPE BITUMINOUS;  
H,I = HIGH TYPE BITUMINOUS; J = CONCRETE; K = BRICK; L = BLOCK

STATE HIGHWAY ADMINISTRATION OF MARYLAND  
HIGHWAY INFORMATION SERVICES DIVISION  
DATA SUPPORT GROUP

STATE HIGHWAY LOCATION REFERENCE

ROUTE NUMBER.....US 113 CONTINUED  
INVENTORY DIRECTION....NORTH  
NAME: WORCESTER HWY

COUNTY-WORCESTER  
SHA DISTRICT.....1  
DATE.....12/31/2001

SYSTEM	FUNCTIONAL CLASS	HWY TYPE	ACCESS CONTRL	MILEPOINT	MILEPOINT DESCRIPTION	MARKED LANES	SURFACE WIDTH/TYPE*	AADT
PRIMARY	R	RUR-OTHER PRIN ART	DIVIDED	NONE	25.92	2	24I	10,675
					25.99	3	36I	
					26.04	3	48I	
					26.13	4	48I	
				CO 139	HAYES LANDING RD			
					MILE MARKER 27.0			
					CROSSOVER			
				MD 818A	NO NAME			
					SPUR TO GERMANTOWN RD			
	U				IN CORP LMTS BERLIN			
				MU 145	GERMANTOWN RD			
				MD 818	S MAIN ST			
					SPUR TO MD 818			
					SPUR FR GERMANTOWN RD			
					MILE MARKER 28.0			
				MU 70	BURLEY RD			
				MU 340	TRIPOLI ST			
				MD 376	BAY ST			14,875
				MU 30	BRANCH ST			
				MU 130	FRANKLIN AVE			
					MILE MARKER 29.0			
					SPUR FR MD 346			
				MD 346	OLD OCEAN CITY BLVD			
	R		PART		OUT CORP LMTS BERLIN			
				RP105004	RAMP 4 FR US 113 TO US 50			
				RP105006	RAMP 6 FR US 50 TO US 113			
				RP105003	RAMP 3 FR US 50 TO US 113			
				RP105005	RAMP 5 FR US 113 TO US 50			
				US 50	OCEAN GATEWAY			15,375
					STRUC #23030			
				RP105001	RAMP 1 FR US 113 TO US 50			
				RP105007	RAMP 7 FR US 50 TO US 113			
					MILE MARKER 30.0			
				RP105002	RAMP 2 FR US 50 TO US 113			
				RP105008	RAMP 8 FR US 113 TO US 50			
				MD 818	N MAIN ST			
				CO 210	GEORGETOWN RD			
				CO 405	DEER PARK RD			
				MD 575	WORCESTER HWY			
					MILE MARKER 31.0			
					CROSSOVER			
					SPUR TO CAREY RD			
					SPUR FR CAREY RD			

\* A,B = UNIMPROVED; C = GRADED & DRAINED; D,E = SOIL, GRAVEL, STONE; F,G = LOW TYPE BITUMINOUS;  
H,I = HIGH TYPE BITUMINOUS; J = CONCRETE; K = BRICK; L = BLOCK

STATE HIGHWAY ADMINISTRATION OF MARYLAND  
HIGHWAY INFORMATION SERVICES DIVISION  
DATA SUPPORT GROUP

STATE HIGHWAY LOCATION REFERENCE

ROUTE NUMBER.....US 113 CONTINUED  
INVENTORY DIRECTION...NORTH  
NAME: WORCESTER HWY

COUNTY -WORCESTER  
SHA DISTRICT.....1  
DATE.....12/31/2001

SYSTEM	FUNCTIONAL CLASS	HWY TYPE	ACCESS CONTRL	MILEPOINT	MILEPOINT DESCRIPTION	MARKED LANES	SURFACE WIDTH/TYPE*	AADT
PRIMARY	R	RUR-OTHER PRIN ART	DIVIDED	PART	31.31 CO 249 CAREY RD	4	48I	15,375
					31.31 CO 747 CAREY RD			
					31.56 MILE MARKER 32.0			
					31.64 RP209004 RAMP 4 FR US 113 TO MD 90			
					31.64 RP209006 RAMP 6 FR MD 90 TO US 113			
					31.77 RP209003 RAMP 3 FR RAMP 6 TO US 113			
					31.83 RP209005 RAMP 5 FR US 113 TO MD 90			
					31.88 MD 90 OCEAN CITY EXPWY			14,375
					31.88 STRUC #23032			
					31.94 RP209007 RAMP 7 FR MD 90 TO US 113			
					32.00 RP209001 RAMP 1 FR US 113 TO RAMP 8			
					32.08	3	48I	
					32.14 RP209008 RAMP 8 FR US 113 TO MD 90			
					32.21 RP209002 RAMP 2 FR MD 90 TO US 113	3	36I	
					32.39 SPUR TO MD 575			
		UNDIVIDED	NONE		32.54	2	24I	
					32.56 US 113 RELOCATED (PROP)			
					32.95 MD 589 RACETRACK RD			
					33.08	2	22I	
					33.20 MILE MARKER 34.0			
					33.20 SPEED LIMIT 40 MPH			
					33.63 CO 251 PITTS RD			
					33.64	2	24I	
					34.00 CO 244 PEERLESS RD			
					34.04 CO 215 SHINGLE LANDING RD			
					34.04 US 113 RELOCATED (PROP)			
					34.08 SPEED LIMIT 50 MPH			
					34.20 MILE MARKER 35.0			
					34.54 PROPOSED			
					34.70 CO 216 JARVIS RD			
					35.18 MILE MARKER 36.0			
					35.44 OP 71 OLD STAGE RD			
					35.76 MD 367 BISHOPVILLE RD			15,975
					36.18 MILE MARKER 37.0			
					36.26 R/R #MDDE 531 883 T			
					36.69 MD 610 WHALEYVILLE RD			
					36.69 CO 239 HAMMOND RD			
					37.15 MILE MARKER 38.0			
		DIVIDED			37.45 CO 339 MORRIS RD	2	36I	
					37.45 CO 238 HOTEL RD			
					37.48 CROSSOVER			
					37.49 DELAWARE ST/L			

\* A,B = UNIMPROVED; C = GRADED & DRAINED; D,E = SOIL, GRAVEL, STONE; F,G = LOW TYPE BITUMINOUS;  
H,I = HIGH TYPE BITUMINOUS; J = CONCRETE; K = BRICK; L = BLOCK

STATE HIGHWAY ADMINISTRATION OF MARYLAND  
HIGHWAY INFORMATION SERVICES DIVISION  
DATA SUPPORT GROUP

STATE HIGHWAY LOCATION REFERENCE

ROUTE NUMBER.....US 113BU  
INVENTORY DIRECTION....NORTH  
NAME: MARKET ST

COUNTY -WORCESTER  
SHA DISTRICT.....1  
DATE.....12/31/2001

SYSTEM	FUNCTIONAL CLASS	HWY TYPE	ACCESS CONTRL	MILEPOINT	MILEPOINT DESCRIPTION	MARKED LANES	SURFACE WIDTH/TYPE*	AADT
SECONDARY R	RUR-MAJOR COLLECTOR	UNDIVID	NONE	0.00 OP 192	WOODSIDE LA (BACK)	2	24I	1,499
				0.00 US 113	WORCESTER HWY			
				0.06		2	22I	
				0.14	SPEED LIMIT 50 MPH			
				0.22	CHERRYSTONE LA			
				0.36	TEABERRY LA			
				0.38 OP 48	PAYNETOWN LA			
				0.62 CO 97	CASTLE HILL RD			
				0.96 CO 356	MOAT RD			
				1.81	SPEED LIMIT 30 MPH			
				1.85 CO 286	COULBOURNE LANE DR			
U				2.01	IN CORP LMTS SNOW HILL			5,599
				2.02 MU 225	MAPLE ST			
				2.06 MU 110	COVINGTON ST			
				2.15 MU 370	TINGLE ST			
				2.21 MU 160	W FEDERAL ST			
				2.23	SPEED LIMIT 25 MPH			
				2.30 MU 235	MASON ST			
				2.36 MU 130	DIGHTON RD	2	30I	
				2.40 MU 320	ROSS ST			
				2.51 MU 240	MORRIS ST			
				2.52 MU9020	SHIPYARD ALLEY			
NAME: W MARKET ST				2.57 MU 190	GUNBY ST			
	RUR-MINOR ARTERIAL			2.61 MU 400	WATER ST	2	34I	
				2.67 MU 50	CHURCH ST			6,150
				2.67 MU 180	W GREEN ST			
				2.67 MD 12	CHURCH ST			
				2.79 MU 20	BANK ST			
				2.80 MU 170	FRANKLIN ST			
				2.82 MU 270	PEARL ST			
	RUR-MAJOR COLLECTOR			2.85 MU 390	WASHINGTON ST			5,599
NAME: E MARKET ST				2.85				
				2.85 MD 12	WASHINGTON ST			
				2.90 MU 180	GREEN ST			
				2.94 MU 70	COLLINS ST			
				3.02 MD 365	S BAY ST	2	24I	
				3.02 MU 260	PARK ROW			
				3.06		2	22I	
				3.14 MU 40	BURROUGHS ST			
				3.15	SPEED LIMIT 30 MPH			
				3.31 MU 360	TIMMONS ST			
				3.52 MU 155	EVERGREEN TERR			

\* A,B = UNIMPROVED; C = GRADED & DRAINED; D,E = SOIL, GRAVEL, STONE; F,G = LOW TYPE BITUMINOUS;  
H,I = HIGH TYPE BITUMINOUS; J = CONCRETE; K = BRICK; L = BLOCK

STATE HIGHWAY ADMINISTRATION OF MARYLAND  
HIGHWAY INFORMATION SERVICES DIVISION  
DATA SUPPORT GROUP

STATE HIGHWAY LOCATION REFERENCE

ROUTE NUMBER.....US 113BU CONTINUED  
INVENTORY DIRECTION...NORTH  
NAME: MARKET ST

COUNTY -WORCESTER  
SHA DISTRICT.....1  
DATE.....12/31/2001

SYSTEM	FUNCTIONAL CLASS	HWY TYPE	ACCESS CONTRL	MILEPOINT	MILEPOINT DESCRIPTION	MARKED LANES	SURFACE WIDTH/TYPE*	AADT
SECONDARY U	RUR-MAJOR COLLECTOR	UNDIVIDED	NONE	3.62	CO 118 WALLACE DR	2	22I	5,599
				3.66	BILLS HILL			
				3.69	CO 318 STEFFEE DR			
				3.74	SPEED LIMIT 40 MPH			
				3.77	STRUC #23008 PURNELL BRANCH			
				3.93		2	24I	
R				4.02	OUT CORP LMTS SNOW HILL			
				4.06	TYSON LA			
				4.09	SPUR FR US 113			
				4.16	US 113 WORCESTER HWY			

\*\*\*\*\*

ROUTE NUMBER.....MD 250A  
INVENTORY DIRECTION...EAST  
NAME: OLD VIRGINIA RD

SECONDARY U	RUR-MAJOR COLLECTOR	DIVIDED	NONE	0.00	CO 263 OLD VIRGINIA RD (BACK)	2	26I	1,299
				0.00	US 13BU MARKET ST			
				0.01	SPUR FR US 13BU			
				0.01	SPUR TO US 13BU			
				0.11	CROSSOVER			
				0.15	SPUR TO US 13			
				0.18	SPUR FR US 13			
				0.18	OUT CORP LMTS POCOMOKE CITY			
				0.19	US 13 OCEAN HWY			
				0.19	US 113 WORCESTER HWY (AHEAD)			

\*\*\*\*\*

ROUTE NUMBER.....MD 346  
INVENTORY DIRECTION...EAST  
NAME: OLD OCEAN CITY RD

SECONDARY R	RUR-MAJOR COLLECTOR	UNDIVIDED	NONE	0.00	WICOMICO CO/L	2	24I	2,475
				0.00	STRUC #22011 POCOMOKE RIVER			
				0.37	CO 175 BELL RD			
				0.74	LONG RIDGE LA			
	RUR-MINOR COLLECTOR			0.93	MD 610 WHALEYVILLE RD			1,225
				1.28	CO 341 DALE RD			
				1.28	CO 248 SHEPPARDS CROSSING RD			
				1.39	SPEED LIMIT 50 MPH			

\* A,B = UNIMPROVED; C = GRADED & DRAINED; D,E = SOIL, GRAVEL, STONE; F,G = LOW TYPE BITUMINOUS;  
H,I = HIGH TYPE BITUMINOUS; J = CONCRETE; K = BRICK; L = BLOCK

STATE HIGHWAY ADMINISTRATION OF MARYLAND  
HIGHWAY INFORMATION SERVICES DIVISION  
DATA SUPPORT GROUP

STATE HIGHWAY LOCATION REFERENCE

ROUTE NUMBER.....MD 346 CONTINUED  
INVENTORY DIRECTION....EAST  
NAME: OLD OCEAN CITY RD

COUNTY-WORCESTER  
SHA DISTRICT.....1  
DATE.....12/31/2001

SYSTEM	FUNCTIONAL CLASS	HWY TYPE	ACCESS CONTRL	MILEPOINT	MILEPOINT DESCRIPTION	MARKED LANES	SURFACE WIDTH/TYPE*	AADT
SECONDARY R	RUR-MINOR COLLECTOR	UNDIVIDED	NONE	1.98 CO 177	HALL RD	2	24I	1,225
				3.24 CO 246	CIRCLE RD			
				4.07 CO 251	PITTS RD			
				4.33 MD 90	OCEAN CITY EXPWY			
				4.33	STRUC #23025			
				4.42 CO 250	ST MARTINS RD			
				4.71 CO 250	ST MARTINS RD			
				5.04 CO 178	LOGTOWN RD			
				5.08	SPUR FR LOGTOWN RD			
				5.62	SPUR FR US 50			
				5.67 US 50	OCEAN GATEWAY			2,300
NAME: OLD OCEAN CITY BLVD				5.67				
				5.69		2	20I	
				5.87		2	22I	
				6.22 OP 416	TALL TIMBER RD			
				6.42	SPUR TO US 50			
U				7.47	IN CORP LMTS BERLIN			
R				7.63	SPEED LIMIT 30 MPH			
				7.88 MD 818	N MAIN ST			
				7.98	R/R #CR 531 870 S			
				8.04 CO 401	GRAHAM AVE			
U	RUR-MAJOR COLLECTOR	DIVIDED		8.36 MD 377	WILLIAMS ST	2	24I	
				8.39	CROSSOVER			
				8.42	SPUR TO US 113			
				8.45 US 113	WORCESTER HWY	2	20I	
		UNDIVIDED		8.54	SPEED LIMIT 40 MPH	2	22I	
				8.57 MU 183	HEALTHWAY DR			
				8.98 CO 362	BARRETT RD			
				9.07 CO 362	BARRETT RD			
		DIVIDED		9.22	SPUR TO US 50	2	54I	
				9.25	SPUR FR US 50			
				9.26 US 50	OCEAN GATEWAY			

\*\*\*\*\*

ROUTE NUMBER.....MD 354  
INVENTORY DIRECTION....NORTH  
NAME: WHITON RD

SECONDARY R	RUR-MAJOR COLLECTOR	UNDIVIDED	NONE	0.00 CO 28	NASSAWANGO RD (BACK)	2	24I	1,075
				0.00 MD 12	SNOW HILL RD			
				0.07	SPEED LIMIT 50 MPH			

\* A,B = UNIMPROVED; C = GRADED & DRAINED; D,E = SOIL, GRAVEL, STONE; F,G = LOW TYPE BITUMINOUS;  
H,I = HIGH TYPE BITUMINOUS; J = CONCRETE; K = BRICK; L = BLOCK

STATE HIGHWAY ADMINISTRATION OF MARYLAND  
HIGHWAY INFORMATION SERVICES DIVISION  
DATA SUPPORT GROUP

STATE HIGHWAY LOCATION REFERENCE

ROUTE NUMBER.....MD 354 CONTINUED  
INVENTORY DIRECTION....NORTH  
NAME: WHITON RD

COUNTY-WORCESTER  
SHA DISTRICT.....1  
DATE.....12/31/2001

SYSTEM	FUNCTIONAL CLASS	HWY TYPE	ACCESS CONTRL	MILEPOINT		MILEPOINT DESCRIPTION	MARKED LANES	SURFACE WIDTH/TYPE*	AADT
SECONDARY R	RUR-MAJOR COLLECTOR	UNDIVIDED	NONE	0.49	CO 19	DISHAROON RD	2	24I	1,075
				1.28		BLUEBIRD LA			
				1.75		SPUR FR SHELL RD			
				1.77	CO 27	SHELL RD			
				2.05	CO 25	FOREST LANE RD			
				3.33	CO 26	PORTERS CROSSING RD			
				3.66	CO 20	SHOCKLEY RD			1,275
				4.13	CO 23	SAMUEL RD			
				5.52	CO 18	LAWS RD			
				6.09	CO 22	MT ZION CHURCH RD			
				6.96	CO 20	SHOCKLEY RD			
				7.12		STRUC #23011 TILGHMAN RACE			
				7.19	CO 21	DAVIS BRANCH RD			
				7.64	CO 92	WHITON CROSSING RD			
				7.64		WICOMICO CO/L			

ROUTE NUMBER.....MD 359  
INVENTORY DIRECTION....NORTH  
NAME: BYPASS RD

SECONDARY R	RUR-LOCAL	UNDIVIDED	NONE	0.00		ROAD END	2	24I	299
				0.08	OP 196	TAYLOR AVE			
				0.14	MD 359B	AMERICAN LEGION DR			
				0.68	CO 76	GROTON RD			
				0.69	CO 311	CARTER RD			
				1.08		SPUR FR MD 756			
				1.09	MD 756	OLD SNOW HILL RD			

ROUTE NUMBER.....MD 359A  
INVENTORY DIRECTION....NORTH  
NAME: OLDS RD

SECONDARY R	RUR-LOCAL	UNDIVIDED	NONE	0.00	MD 756	OLD SNOW HILL RD	2	18I	99
				0.07			2	16I	
				0.14		ROAD END			

\* A,B = UNIMPROVED; C = GRADED & DRAINED; D,E = SOIL, GRAVEL, STONE; F,G = LOW TYPE BITUMINOUS;  
H,I = HIGH TYPE BITUMINOUS; J = CONCRETE; K = BRICK; L = BLOCK

STATE HIGHWAY ADMINISTRATION OF MARYLAND  
HIGHWAY INFORMATION SERVICES DIVISION  
DATA SUPPORT GROUP

STATE HIGHWAY LOCATION REFERENCE

ROUTE NUMBER.....MD 359B  
INVENTORY DIRECTION...NORTH  
NAME: SPUR

COUNTY-WORCESTER  
SHA DISTRICT.....1  
DATE..... 12/31/2001

SYSTEM	FUNCTIONAL CLASS	HWY TYPE	ACCESS CONTRL	MILEPOINT	MILEPOINT DESCRIPTION	MARKED LANES	SURFACE WIDTH/TYPE*	AADT
SECONDARY R	RUR-LOCAL	UNDIVIDED	NONE	0.00 MD 359	BYPASS RD	2	21I	99
				0.06 US 113	WORCESTER HWY			

ROUTE NUMBER.....MD 364  
INVENTORY DIRECTION...NORTH  
NAME: DIVIDING CREEK RD

SECONDARY R	RUR-MAJOR COLLECTOR	UNDIVIDED	NONE	0.00	SOMERSET CO/L	2	22I	1,250
				0.00	STRUC #19010 DIVIDING CREEK			
				0.55 CO 41	FLEMMING MILL RD			
				0.87 CO 40	MCMASTER RD			
				1.27 CO 39	WHITESBURG RD			
				1.27 CO 346	MCMASTER RD			
				1.54 CO 297	WHITESBURG RD			
				2.02 CO 297	WHITESBURG RD			
				2.24 CO 301	CELLAR HOUSE RD			
	RUR-LOCAL			2.71 CO 28	NASSAWANGO RD			
				2.71 CO 301	CELLAR HOUSE RD			
				2.72	ROAD END			

ROUTE NUMBER.....MD 365  
INVENTORY DIRECTION...EAST  
NAME: S BAY ST

SECONDARY U	RUR-MAJOR COLLECTOR	UNDIVIDED	NONE	0.00 US 113BU	E MARKET ST	2	22I	1,450
				0.00 MU 260	PARK ROW			
				0.05	SPEED LIMIT 25 MPH			
				0.06 MU 380	WALNUT ST			
				0.13 MU 160	E FEDERAL ST			
				0.22 MU 230	E MARTIN ST			
				0.24 MU 360	TIMMONS ST			
				0.30	R/R #CR 531 843 V	2	24I	
				0.37 MU 30	BELT ST	2	21I	
				0.40	SPEED LIMIT 30 MPH			
	R			0.48	OUT CORP LMTS SNOW HILL			
				0.51		2	22I	
				0.68	SPEED LIMIT 40 MPH			
				0.74 CO 402	JOHN WALTER SMITH PARK RD			

\* A,B = UNIMPROVED; C = GRADED & DRAINED; D,E = SOIL, GRAVEL, STONE; F,G = LOW TYPE BITUMINOUS;  
H,I = HIGH TYPE BITUMINOUS; J = CONCRETE; K = BRICK; L = BLOCK



STATE HIGHWAY ADMINISTRATION OF MARYLAND  
HIGHWAY INFORMATION SERVICES DIVISION  
DATA SUPPORT GROUP

STATE HIGHWAY LOCATION REFERENCE

ROUTE NUMBER.....MD 365 CONTINUED  
INVENTORY DIRECTION....EAST  
NAME: S BAY ST

COUNTY-WORCESTER  
SHA DISTRICT.....1  
DATE.....12/31/2001

SYSTEM	FUNCTIONAL CLASS	HWY TYPE	ACCESS CONTRL	MILEPOINT	MILEPOINT DESCRIPTION	MARKED LANES	SURFACE WIDTH/TYPE*	AADT
SECONDARY R	RUR-MAJOR COLLECTOR	UNDIVID	NONE	0.97 CO 397	JOYNER RD	2	22I	1,450
				1.03 US 113	WORCESTER HWY			
				1.12	STRUC #23012 PATTYS BRANCH			
				1.22	SPEED LIMIT 50 MPH			
				1.99 CO 109	MCCABES CORNER RD			
				2.28	HARMONY LA			
				2.48 CO 116	MT WESLEY RD			
				2.50	RETREAT LA			
				2.72 CO 116	MT WESLEY RD			
				2.72 CO 111	SCOTLAND RD			
				3.20 CO 117	DOUBLE BRIDGES RD			
				4.35 CO 110	SPENCE CHURCH RD			
	RUR-MINOR COLLECTOR			4.71 CO 100	PAW PAW CREEK RD			650
				4.71 CO 317	TAYLOR RD			
				6.02	SPEED LIMIT 30 MPH			
				6.18 CO 104	OUTTEN RD			
				6.26 CO 101	BAYSIDE RD			
				6.29 CO 103	PUBLIC LANDING WHARF RD			

\*\*\*\*\*

ROUTE NUMBER.....MD 366  
INVENTORY DIRECTION....EAST  
NAME: STOCKTON RD

SECONDARY U	RUR-MAJOR COLLECTOR	UNDIVID	NONE	0.00 US 13BU	MARKET ST	2	30I	2,050
				0.03		2	22I	
	R			0.08	OUT CORP LMTS POCOMOKE CITY			
				0.13		2	34I	
				0.20 US 13	OCEAN HWY	2	20I	
	U			0.21	IN CORP LMTS POCOMOKE CITY			
				0.27	SPEED LIMIT 40 MPH			
				0.42		2	22I	
				0.83 CO 310	BUCK HARBOR RD			
				0.83 CO 76	GROTON RD			
	R			0.94	OUT CORP LMTS POCOMOKE CITY			
				1.53	SPEED LIMIT 50 MPH			
				2.42 CO 309	REDDEN RD			
				2.93 CO 81	BYRD RD			
				2.93 CO 77	BOSTON RD			
				3.41 CO 80	LAMBERTSON RD			1,050
				3.41 CO 308	HOLLY SWAMP RD			

\* A,B = UNIMPROVED; C = GRADED & DRAINED; D,E = SOIL, GRAVEL, STONE; F,G = LOW TYPE BITUMINOUS;  
H,I = HIGH TYPE BITUMINOUS; J = CONCRETE; K = BRICK; L = BLOCK

STATE HIGHWAY ADMINISTRATION OF MARYLAND  
HIGHWAY INFORMATION SERVICES DIVISION  
DATA SUPPORT GROUP

STATE HIGHWAY LOCATION REFERENCE

ROUTE NUMBER.....MD 366 CONTINUED  
INVENTORY DIRECTION....EAST  
NAME: STOCKTON RD

COUNTY-WORCESTER  
SHA DISTRICT.....1  
DATE.....12/31/2001

SYSTEM	FUNCTIONAL CLASS	HWY TYPE	ACCESS CONTRL	MILEPOINT	MILEPOINT DESCRIPTION	MARKED LANES	SURFACE WIDTH/TYPE*	AADT
SECONDARY R	RUR-MAJOR COLLECTOR	UNDIVIDED	NONE	4.09 MD 703	KLEJ GRANGE RD	2	22I	1,050
				6.90 CO 89	BIRD HILL RD			
				7.69 CO 79	LITTLE MILL RD			
				7.90	SPEED LIMIT 30 MPH			
				8.02 CO 433	HURSLEY RD			
				8.03 OP 31	ST PAULS RD			
				8.05 OP 413	GRANT RD			
				8.05 CO 693	ST JOHNS RD			
				8.16	SPEED LIMIT 25 MPH			
				8.20 OP 27	WESLEY RD			
				8.31 OP 26	TRAIN STATION RD			
				8.33 OP 29	NO NAME	2	24I	
				8.34 OP 25	MADISON RD			
	RUR-MINOR COLLECTOR			8.39 MD 12	SNOW HILL RD	2	20I	1,350
NAME: GEORGE ISLAND LANDING RD				8.39				
				8.52	SPEED LIMIT 30 MPH			
				8.85	FREETOWN LA			
				9.06	SPEED LIMIT 50 MPH			
				9.31 OP 4	TICKTOWN RD			
				9.46 OP 58	PORTERSVILLE RD			
				9.46 CO 84	GREENBACKVILLE RD			
				9.66 OP 58	PORTERSVILLE RD			
				11.17	ROAD END			

\*\*\*\*\*

ROUTE NUMBER.....MD 367  
INVENTORY DIRECTION....EAST  
NAME: BISHOPVILLE RD

SECONDARY R	RUR-MINOR COLLECTOR	UNDIVIDED	NONE	0.00 CO 235	BISHOPVILLE RD (BACK)	2	22I	1,825
				0.09 US 113	WORCESTER HWY			
				0.17	SPEED LIMIT 50 MPH			
				0.25 CO 234	OLD STAGE RD			
				1.52	SPEED LIMIT 30 MPH			
				1.73 CO 216	JARVIS RD			
				1.73 CO 335	HOTEL RD			
				1.79	STRUC #23013 BUNTINGS BRANCH			
				1.84 MD 368	ST MARTINS NECK RD			
				1.90 CO 232	BANK ST			
				1.96 CO 231	BISHOP ST			
				2.13 CO 219	AMES RD			

\* A,B = UNIMPROVED; C = GRADED & DRAINED; D,E = SOIL, GRAVEL, STONE; F,G = LOW TYPE BITUMINOUS;  
H,I = HIGH TYPE BITUMINOUS; J = CONCRETE; K = BRICK; L = BLOCK

STATE HIGHWAY ADMINISTRATION OF MARYLAND  
HIGHWAY INFORMATION SERVICES DIVISION  
DATA SUPPORT GROUP

STATE HIGHWAY LOCATION REFERENCE

ROUTE NUMBER.....MD 367 CONTINUED  
INVENTORY DIRECTION....EAST  
NAME: BISHOPVILLE RD

COUNTY-WORCESTER  
SHA DISTRICT.....1  
DATE.....12/31/2001

SYSTEM	FUNCTIONAL CLASS	HWY TYPE	ACCESS CONTRL	MILEPOINT	MILEPOINT DESCRIPTION	MARKED LANES	SURFACE WIDTH/TYPE*	AADT
SECONDARY R	RUR-MINOR COLLECTOR	UNDIVIDED	NONE	2.13 MD 568	HATCHERY RD	2	22I	1,825
				2.26	SPEED LIMIT 40 MPH			
				2.60 CO 226	WEST LINE RD			
				2.60	DELAWARE ST/L			

\*\*\*\*\*

ROUTE NUMBER.....MD 368  
INVENTORY DIRECTION....NORTH  
NAME: ST MARTINS NECK RD

SECONDARY R	RUR-MINOR COLLECTOR	UNDIVIDED	NONE	0.00 CO 220	ST MARTINS NECK RD (BACK)	2	22I	1,600
				0.06 CO 219	AMES RD			
				0.28 MD 367	BISHOPVILLE RD			

\*\*\*\*\*

ROUTE NUMBER.....MD 371  
INVENTORY DIRECTION....NORTH  
NAME: CEDAR HALL RD

SECONDARY R	RUR-LOCAL	UNDIVIDED	NONE	0.00 CO 58	CEDARHALL WHARF RD (BACK)	2	20I	800
	RUR-MINOR COLLECTOR			0.07 CO 304	COLONA RD			
				0.12	SPEED LIMIT 50 MPH			
				0.18 CO 59	HICKORY POINT RD			
				0.48 CO 60	VIA RD			
				1.06 CO 61	BISHOP RD			
				1.24 CO 54	NEW BRIDGE RD			
				1.54 CO 45	CYPRESS RD			
				2.40 CO 62	HILLMAN RD			
				3.05	SPUR TO & FR POCOMOKE BELTWAY			
	RUR-LOCAL			3.11 CO 274	POCOMOKE BELTWAY			
	RUR-MINOR COLLECTOR			3.72 CO 53	DUNN SWAMP RD			
				3.91	SPEED LIMIT 30 MPH			
NAME: SECOND ST				4.06 CO 49	MCMICHAEL AVE			
U				4.07	IN CORP LMITS POCOMOKE CITY			
				4.12	SPUR TO MCMICHAEL AVE			
				4.15	SPEED LIMIT 25 MPH			
				4.22		2	28I	
				4.27 MU 80	BROAD ST			
				4.27 MU 510	SECOND ST (AHEAD)			

\* A,B = UNIMPROVED; C = GRADED & DRAINED; D,E = SOIL, GRAVEL, STONE; F,G = LOW TYPE BITUMINOUS;  
H,I = HIGH TYPE BITUMINOUS; J = CONCRETE; K = BRICK; L = BLOCK

STATE HIGHWAY ADMINISTRATION OF MARYLAND  
HIGHWAY INFORMATION SERVICES DIVISION  
DATA SUPPORT GROUP

STATE HIGHWAY LOCATION REFERENCE

ROUTE NUMBER.....MD 374  
INVENTORY DIRECTION....EAST  
NAME: LIBERTYTOWN RD

COUNTY-WORCESTER  
SHA DISTRICT.....1  
DATE.....12/31/2001

SYSTEM	FUNCTIONAL CLASS	HWY TYPE	ACCESS CONTRL	MILEPOINT	MILEPOINT DESCRIPTION	MARKED LANES	SURFACE WIDTH/TYPE*	AADT
SECONDARY R	RUR-MAJOR COLLECTOR	UNDIVIDED	NONE	0.00	WICOMICO CO/L	2	24I	1,600
				0.00	STRUC #23017 POCOMOKE RIVER			
				0.57	CO 105 SANDYFIELD RD			
				0.94	OP 441 LEE RD			
				1.16		2	22I	
				1.79	CO 131 NINE PIN BRANCH RD			
				3.63	CO 321 IRONSHIRE STATION RD			
				3.63	CO 322 PURNELL CROSSING RD			
				3.77	SPEED LIMIT 50 MPH			
				4.01	STRUC #23014 LIBERTYTOWN BRANCH			
				4.68	CO 135 TIMMONSTOWN RD			
				4.83	CO 146 CEDAR LANE RD			1,275
				5.98	CO 165 NARROW BRANCH RD			
				7.54	POMPANO LA			
				7.90	SPEED LIMIT 30 MPH			
				8.02	IN CORP LMNTS BERLIN			
				8.02				
				8.12	MU 15 ANN DR			
				8.21	MU 110 ESHAM AVE			
				8.42	MU 184 HENRYS MILL DR			
				8.47	MU 370 WASHINGTON ST			
				8.48	MU 180 HARRISON AVE			
				8.50	R/R #CR 531 865 V	2	20I	
				8.58	MU 380 WEST ST	2	26I	
				8.61	MD 375 COMMERCE ST			
				8.67	MU 140 GAY ST			
				8.70	MD 818 N&S MAIN ST			

U  
NAME: BROAD ST

ROUTE NUMBER.....MD 375  
INVENTORY DIRECTION....NORTH  
NAME: COMMERCE ST

SECONDARY U	RUR-LOCAL	UNDIVIDED	NONE	0.00	MU 250 PITTS ST (BACK)	1	22I	1,499
				0.00	MD 818 N MAIN ST			
				0.06	MD 374 BROAD ST			

\* A,B = UNIMPROVED; C = GRADED & DRAINED; D,E = SOIL, GRAVEL, STONE; F,G = LOW TYPE BITUMINOUS;  
H,I = HIGH TYPE BITUMINOUS; J = CONCRETE; K = BRICK; L = BLOCK

STATE HIGHWAY ADMINISTRATION OF MARYLAND  
HIGHWAY INFORMATION SERVICES DIVISION  
DATA SUPPORT GROUP

STATE HIGHWAY LOCATION REFERENCE

ROUTE NUMBER.....MD 376  
INVENTORY DIRECTION....EAST  
NAME: BAY ST

COUNTY-WORCESTER  
SHA DISTRICT.....1  
DATE.....12/31/2001

SYSTEM	FUNCTIONAL CLASS	HWY TYPE	ACCESS CONTRL	MILEPOINT	MILEPOINT DESCRIPTION	MARKED LANES	SURFACE WIDTH/TYPE*	AADT
SECONDARY U	RUR-MAJOR COLLECTOR	UNDIVIDED	NONE	0.00 MU 190	JEFFERSON ST (BACK)	2	30I	4,275
				0.00 MD 818	S MAIN ST			
				0.01 MD 377	WILLIAMS ST	2	24I	
				0.12 MU 90	CHURCH ST			
				0.16 MU 250	PITTS ST			
				0.21 MU 30	BRANCH ST			
	RUR-MINOR ARTERIAL			0.42 US 113	WORCESTER HWY			
				0.46 MU 100	DECATUR ST			
				0.48 MU 120	FLOWER ST	2	22I	
				0.52	SPEED LIMIT 30 MPH			
				0.81	SPEED LIMIT 40 MPH			
				0.83	OUT CORP LMTS BERLIN			
				0.83	STRUC #23039 HUDSON BRANCH			
				0.84 MU 25	BOTTLE BRANCH RD			
				0.97 CO 762	KITTS BRANCH RD			
				1.67 CO 140	HARRIS RD			3,675
				1.72	SPEED LIMIT 50 MPH			
				1.74	STRUC #23019 TRAPPE CREEK			
				1.75 CO 154	SINEPUXENT RD			
				2.30 CO 746	PHEASANT DR			
				2.51 CO 708	HUNTING HOUND RD			
				2.86 CO 682	SADDLECREEK DR			
				3.26 CO 148	BURBAGE RD			
				3.75	GREY FOX LA			
				3.85	STRUC #23015 AYER CREEK			
				4.20	RACCOON LA			
				4.53	SPUR FR MD 611			
				4.54	SPUR TO MD 611			
				4.56 MD 611	STEPHEN DECATUR RD			

ROUTE NUMBER.....MD 377  
INVENTORY DIRECTION....NORTH  
NAME: WILLIAMS ST

SECONDARY U	RUR-MAJOR COLLECTOR	UNDIVIDED	NONE	0.00 MD 376	BAY ST	2	24I	2,099
				0.04 MU 250	PITTS ST	2	26I	
				0.10 MU 360	VINE ST			
				0.12	SPEED LIMIT 30 MPH			
				0.18 MU 260	POWELLTON AVE	2	24I	

\* A,B = UNIMPROVED; C = GRADED & DRAINED; D,E = SOIL, GRAVEL, STONE; F,G = LOW TYPE BITUMINOUS;  
H,I = HIGH TYPE BITUMINOUS; J = CONCRETE; K = BRICK; L = BLOCK

STATE HIGHWAY ADMINISTRATION OF MARYLAND  
HIGHWAY INFORMATION SERVICES DIVISION  
DATA SUPPORT GROUP

STATE HIGHWAY LOCATION REFERENCE

ROUTE NUMBER.....MD 377 CONTINUED  
INVENTORY DIRECTION....NORTH  
NAME: WILLIAMS ST

COUNTY-WORCESTER  
SHA DISTRICT.....1  
DATE.....12/31/2001

SYSTEM	FUNCTIONAL CLASS	HWY TYPE	ACCESS CONTRL	MILEPOINT	MILEPOINT DESCRIPTION	MARKED LANES	SURFACE WIDTH/TYPE*	AADT
SECONDARY U	RUR-MAJOR COLLECTOR	UNDIVIDED	NONE	0.28		2	28I	2,099
				0.40	MU 80 CEDAR AVE			
				0.48	MU 130 FRANKLIN AVE	2	32I	
				0.52		2	28I	
				0.56	MU 160 GRAHAM AVE			
				0.61		2	27I	
				0.78	MD 346 OLD OCEAN CITY BLVD			

\*\*\*\*\*

ROUTE NUMBER.....MD 378  
INVENTORY DIRECTION....NORTH  
NAME: BALTIMORE AVE

SECONDARY U	URB-MINOR ARTERIAL	UNDIVIDED	NONE	0.00	MU 70 S BALTIMORE AVE (BACK)	3	34I	8,325
				0.00	MU9015 S 1ST ST			
				0.00	MD 528 S 1ST ST			
				0.02	SPEED LIMIT 25 MPH			
				0.06	MU 310 S DIVISION ST			
				0.12	MU1020 WORCESTER ST			
				0.16	MU 940 WICOMICO ST			
				0.21	MU 760 SOMERSET ST			
				0.26	MU 330 DORCHESTER ST			
				0.30	MU 850 TALBOT ST			
				0.35	MU 200 CAROLINE ST #2			
	URB-OTHER PRIN ART			0.39	US 50 N DIVISION ST			
				0.39	MU 290 N DIVISION ST			
				0.47	MD 378A 1ST ST			
				0.47	MU9010 1ST ST			
				0.54	MU9020 2ND ST			
				0.61	MU9030 3RD ST			
				0.68	MU9035 4TH ST			
				0.69	SPEED LIMIT 30 MPH			
				0.75	MU9040 5TH ST			
				0.82	MU9045 6TH ST			
				0.89	MU9050 7TH ST			
				0.92	MU 820 SURF AVE			
				0.95	MU9055 8TH ST	2	24I	
				1.02	MU9060 9TH ST			
				1.02	MD 378B 9TH ST			
				1.09	MU9065 10TH ST			
				1.14	MU9070 11TH ST			

\* A,B = UNIMPROVED; C = GRADED & DRAINED; D,E = SOIL, GRAVEL, STONE; F,G = LOW TYPE BITUMINOUS;  
H,I = HIGH TYPE BITUMINOUS; J = CONCRETE; K = BRICK; L = BLOCK

STATE HIGHWAY ADMINISTRATION OF MARYLAND  
HIGHWAY INFORMATION SERVICES DIVISION  
DATA SUPPORT GROUP

STATE HIGHWAY LOCATION REFERENCE

ROUTE NUMBER.....MD 378 CONTINUED  
INVENTORY DIRECTION...NORTH  
NAME: BALTIMORE AVE

COUNTY-WORCESTER  
SHA DISTRICT.....1  
DATE.....12/31/2001

SYSTEM	FUNCTIONAL CLASS	HWY TYPE	ACCESS CONTRL	MILEPOINT	MILEPOINT DESCRIPTION	MARKED LANES	SURFACE WIDTH/TYPE*	AADT
SECONDARY U	URB-OTHER PRIN ART	UNDIVIDED	NONE	1.19	MU9075 12TH ST	2	24I	8,325
				1.25	MU1015 WOOD LA			
				1.28	MU9080 13TH ST			
				1.35	MU9085 14TH ST			
				1.42	MU 60 BALTIMORE AVE			
NAME: 15TH ST				1.42				
				1.42	MU9095 15TH ST			
				1.46	MU 980 WILMINGTON LA			
				1.49	MD 528 PHILADELPHIA AVE			
				1.49	MU9090 15TH ST (AHEAD)			

\*\*\*\*\*

ROUTE NUMBER.....MD 378A  
INVENTORY DIRECTION...EAST  
NAME: 1ST ST

SECONDARY U	URB-LOCAL	UNDIVIDED	NONE	0.00	MU9010 1ST ST (BACK)	2	24I	4,299
				0.00	MD 378 BALTIMORE AVE			
				0.04	MU 990 WILMINGTON LA			
				0.07	MD 528 PHILADELPHIA AVE			
				0.07	MU9010 1ST ST (AHEAD)			

\*\*\*\*\*

ROUTE NUMBER.....MD 378B  
INVENTORY DIRECTION...EAST  
NAME: 9TH ST

SECONDARY U	URB-LOCAL	UNDIVIDED	NONE	0.00	MU9060 9TH ST (BACK)	2	24I	5,675
				0.00	MD 378 BALTIMORE AVE			
				0.04	MU 980 WILMINGTON LA			
				0.07	MD 528 PHILADELPHIA AVE			
				0.07	MU9060 9TH ST (AHEAD)			

\*\*\*\*\*

ROUTE NUMBER.....MD 452  
INVENTORY DIRECTION...NORTH  
NAME: FRIENDSHIP RD

SECONDARY R	RUR-MINOR COLLECTOR	UNDIVIDED	NONE	0.00	MU 305 SEAHAWK RD (BACK)	2	24I	2,500
-------------	---------------------	-----------	------	------	--------------------------	---	-----	-------

\* A,B = UNIMPROVED; C = GRADED & DRAINED; D,E = SOIL, GRAVEL, STONE; F,G = LOW TYPE BITUMINOUS;  
H,I = HIGH TYPE BITUMINOUS; J = CONCRETE; K = BRICK; L = BLOCK

STATE HIGHWAY ADMINISTRATION OF MARYLAND  
HIGHWAY INFORMATION SERVICES DIVISION  
DATA SUPPORT GROUP

STATE HIGHWAY LOCATION REFERENCE

ROUTE NUMBER.....MD 452 CONTINUED  
INVENTORY DIRECTION....NORTH  
NAME: FRIENDSHIP RD

COUNTY-WORCESTER  
SHA DISTRICT.....1  
DATE.....12/31/2001

SYSTEM	FUNCTIONAL CLASS	HWY TYPE	ACCESS CONTRL	MILEPOINT	MILEPOINT DESCRIPTION	MARKED LANES	SURFACE WIDTH/TYPE*	AADT
SECONDARY R	RUR-MINOR COLLECTOR	UNDIVIDED	NONE	0.00 US 50	OCEAN GATEWAY	2	24I	2,500
				0.01	SPUR FR US 50			
				0.01	SPUR TO US 50			
				0.02 MD 707B	GREYS CORNER RD			
				0.10	SPEED LIMIT 30 MPH			
				0.37 CO 213	GRIFFIN RD			
				0.43	SPEED LIMIT 50 MPH			
				0.93 CO 334	CATHELL RD			
				0.93 CO 210	GEORGETOWN RD			
				1.30	SPUR TO CASH RD			
				1.33 CO 212	CASH RD			
				1.64 MD 575	WORCESTER HWY			

\*\*\*\*\*

ROUTE NUMBER.....MD 528  
INVENTORY DIRECTION....SOUTH  
NAME: COASTAL HWY

SECONDARY U	URB-OTHER PRIN ART	DIVIDED	NONE	0.00	DELAWARE ST/L	6	66I	17,200
				0.00 MU9645	146TH ST			
				0.00 MU9646	146TH ST			
				0.04	SPEED LIMIT 40 MPH			
				0.06 MU9640	145TH ST			
				0.06 MU9641	145TH ST			
				0.13 MU9635	144TH ST			
				0.13 MU9636	144TH ST			
				0.20 MU9630	143RD ST			
				0.20 MU9631	143RD ST			
				0.24 MU8142	142ND 1/2 ST ALLEY			
				0.27 MU9625	142ND ST			
				0.34 MU9320	141ST ST			
				0.34 MU9621	141ST ST			
				0.42 MU9615	140TH ST			
				0.42 MU9616	140TH ST			
				0.45 MU8154	ACCESS ALLEY			
				0.49 MU9610	139TH ST			
				0.56 MU9605	138TH ST			
				0.56 MU9606	138TH ST			
				0.62 MU9600	137TH ST			
				0.62 MU9601	137TH ST			
				0.63	CROSSOVER			

\* A,B = UNIMPROVED; C = GRADED & DRAINED; D,E = SOIL, GRAVEL, STONE; F,G = LOW TYPE BITUMINOUS;  
H,I = HIGH TYPE BITUMINOUS; J = CONCRETE; K = BRICK; L = BLOCK



STATE HIGHWAY ADMINISTRATION OF MARYLAND  
HIGHWAY INFORMATION SERVICES DIVISION  
DATA SUPPORT GROUP

STATE HIGHWAY LOCATION REFERENCE

ROUTE NUMBER.....MD 528 CONTINUED  
INVENTORY DIRECTION....SOUTH  
NAME: COASTAL HWY

COUNTY -WORCESTER  
SHA DISTRICT.....1  
DATE.....12/31/2001

SYSTEM	FUNCTIONAL CLASS	HWY TYPE	ACCESS CONTRL	MILEPOINT	MILEPOINT DESCRIPTION	MARKED LANES	SURFACE WIDTH/TYPE*	AADT
SECONDARY U	URB-OTHER PRIN ART	DIVIDED	NONE	0.69	MU9595 136TH ST	6	66I	17,200
				0.72	POPLAR LA			
				0.73	ORCHARD LA			
				0.76	MU9591 135TH ST			
				0.76	MU9590 135TH ST			
				0.79	BEA LA			
				0.80	DENNY LA			
				0.83	MU9585 134TH ST			
				0.83	MU9586 134TH ST			
				0.85	POSEY LA			
				0.88	ASTER LA			
				0.90	MU9580 133RD ST			
				0.97	MU9575 132ND ST			
				0.97	MU9576 132ND ST			
				1.04	MU9570 131ST ST			
				1.04	MU9571 131ST ST			
				1.12	MU9565 130TH ST			
				1.20	MU9560 129TH ST			
				1.23	CROSSOVER			
				1.27	MU9555 128TH ST			
				1.33	MU9550 127TH ST			
				1.40	MU9545 126TH ST			
				1.47	MU9540 125TH ST			
				1.47	MU9541 125TH ST			
				1.54	MU9535 124TH ST			
				1.61	MU9530 123RD ST			
				1.68	MU9525 122ND ST			
				1.72	MU 364 GEORGIA AVE			
				1.76	MU9520 121ST ST			
				1.83	MU 365 EDWARD L TAYLOR RD			
				1.83	MU9515 120TH ST			
				1.89	MU9510 119TH ST			
				1.96	MU9505 118TH ST			
				2.03	MU 500 NEWPORT BAY DR			
				2.09	MU 410 JAMESTOWN RD			
				2.15	CROSSOVER			
				2.19	CROSSOVER			
				2.28	MU9500 112TH ST			
				2.34	MU 210 CHANNEL BUOY RD			
				2.40	MU 540 OLD WHARF RD			
				2.46	MU1010 WINTER HARBOR RD			
				2.52	MU 530 OLD LANDING RD			

\* A,B = UNIMPROVED; C = GRADED & DRAINED; D,E = SOIL, GRAVEL, STONE; F,G = LOW TYPE BITUMINOUS;  
H,I = HIGH TYPE BITUMINOUS; J = CONCRETE; K = BRICK; L = BLOCK

STATE HIGHWAY ADMINISTRATION OF MARYLAND  
HIGHWAY INFORMATION SERVICES DIVISION  
DATA SUPPORT GROUP

STATE HIGHWAY LOCATION REFERENCE

ROUTE NUMBER.....MD 528 CONTINUED  
INVENTORY DIRECTION....SOUTH  
NAME: COASTAL HWY

COUNTY-WORCESTER  
SHA DISTRICT.....1  
DATE.....12/31/2001

SYSTEM	FUNCTIONAL CLASS	HWY TYPE	ACCESS CONTRL	MILEPOINT	MILEPOINT DESCRIPTION	MARKED LANES	SURFACE WIDTH/TYPE*	AADT
SECONDARY U	URB-OTHER PRIN ART	DIVIDED	NONE	2.73	MU9495 100TH ST	6	66I	17,200
				2.78	MU9499 99TH ST			
				2.97	MU9490 94TH ST			23,625
				3.01	MU9485 93RD ST			
				3.05	MU9480 92ND ST			
				3.05	MU 10 ARCTIC AVE			
				3.11	MU9475 91ST ST			
				3.16	MU9470 90TH ST			
				3.17	MU 560 PACIFIC AVE			
				3.20	MU9465 89TH ST			
				3.24	MU9460 88TH ST			
				3.29	MU 120 BERING RD			
				3.29	MU9455 87TH ST			
				3.35	MU9450 86TH ST			
				3.35	MU9451 86TH ST			
				3.39	MU9445 85TH ST			
				3.44	MU9440 84TH ST			
				3.49	MU9435 83RD ST			
				3.49	MU9436 83RD ST			
				3.55	MU9430 82ND ST			
				3.55	MU9431 82ND ST			
				3.61	MU9425 81ST ST			
				3.67	MU9420 80TH ST			
				3.67	MU9421 80TH ST			
				3.73	MU9416 79TH ST			
				3.73	MU9415 79TH ST			
				3.78	MU9410 78TH ST			
				3.78	MU9411 78TH ST			
				3.84	MU9405 77TH ST			
				3.90	MU9400 76TH ST			
				3.90	MU9401 76TH ST			
				3.96	MU9395 75TH ST			
				3.96	MU9396 75TH ST			
				4.01	MU9390 74TH ST			
				4.07	MU9385 73RD ST			
				4.07	MU9386 73RD ST			
				4.13	MU9380 72ND ST			
				4.13	MU9381 72ND ST			
				4.19	MU9375 71ST ST			
				4.19	MU9376 71ST ST			
				4.24	MU9370 70TH ST			
				4.30	MU9365 69TH ST			

\* A,B = UNIMPROVED; C = GRADED & DRAINED; D,E = SOIL, GRAVEL, STONE; F,G = LOW TYPE BITUMINOUS;  
H,I = HIGH TYPE BITUMINOUS; J = CONCRETE; K = BRICK; L = BLOCK

STATE HIGHWAY ADMINISTRATION OF MARYLAND  
HIGHWAY INFORMATION SERVICES DIVISION  
DATA SUPPORT GROUP

STATE HIGHWAY LOCATION REFERENCE

ROUTE NUMBER.....MD 528 CONTINUED  
INVENTORY DIRECTION....SOUTH  
NAME: COASTAL HWY

COUNTY-WORCESTER  
SHA DISTRICT.....1  
DATE.....12/31/2001

SYSTEM	FUNCTIONAL CLASS	HWY TYPE	ACCESS CONTRL	MILEPOINT	MILEPOINT DESCRIPTION	MARKED LANES	SURFACE WIDTH/TYPE*	AADT
SECONDARY U	URB-OTHER PRIN ART	DIVIDED	NONE	4.30	MU9366 69TH ST	6	66I	23,625
				4.35	MU9360 68TH ST			
				4.35	MU9361 68TH ST			
				4.42	MU9355 67TH ST			
				4.42	MU9356 67TH ST			
				4.48	MU9350 66TH ST			
				4.48	MU9351 66TH ST			
				4.53	MU9345 65TH ST			
				4.59	MU9340 64TH ST			
				4.65	MU9335 63RD ST			
				4.65	MU9336 63RD ST			
				4.68	SPUR TO MD 90			
				4.71	MD 90 OCEAN CITY EXPWY			26,100
				4.71	MU9330 62ND ST			
				4.72	SPUR FR MD 90			
				4.76	MU9327 61ST ST			
				4.76	MU9325 61ST ST			
				4.82	MU9320 60TH ST			
				4.82	MU9321 60TH ST			
				4.88	MU9315 59TH ST			
				4.94	MU9310 58TH ST			
				4.94	MU9311 58TH ST			
				4.99	MU9305 57TH ST			
				4.99	MU9306 57TH ST			
				5.05	MU9300 56TH ST			
				5.11	MU9295 55TH ST			
				5.17	MU9290 54TH ST			
				5.23	MU9285 53RD ST			
				5.23	MU9286 53RD ST			
				5.28	MU9280 52ND ST			
				5.30	LAUNCH DR			
				5.33	MIDDLE WAY			
				5.35	MU9275 51ST ST			
				5.35	BAY OVERLOOK LA			
				5.41	MU9270 50TH ST			
				5.47	MU9265 49TH ST			
				5.47	MU9266 49TH ST			
				5.51	MU9260 48TH ST			
				5.58	MU9255 47TH ST			
				5.64	MU9250 46TH ST			
				5.70	MU9245 45TH ST			
				5.75	MU9240 44TH ST			

\* A,B = UNIMPROVED; C = GRADED & DRAINED; D,E = SOIL, GRAVEL, STONE; F,G = LOW TYPE BITUMINOUS;  
H,I = HIGH TYPE BITUMINOUS; J = CONCRETE; K = BRICK; L = BLOCK

STATE HIGHWAY ADMINISTRATION OF MARYLAND  
HIGHWAY INFORMATION SERVICES DIVISION  
DATA SUPPORT GROUP

STATE HIGHWAY LOCATION REFERENCE

ROUTE NUMBER.....MD 528 CONTINUED  
INVENTORY DIRECTION....SOUTH  
NAME: COASTAL HWY

COUNTY -WORCESTER  
SHA DISTRICT.....1  
DATE.....12/31/2001

SYSTEM	FUNCTIONAL CLASS	HWY TYPE	ACCESS CONTRL	MILEPOINT	MILEPOINT DESCRIPTION	MARKED LANES	SURFACE WIDTH/TYPE*	AADT
SECONDARY U	URB-OTHER PRIN ART	DIVIDED	NONE	5.75	MU9241 44TH ST	6	66I	26,100
				5.81	MU9235 43RD ST			
				5.87	MU9230 42ND ST			
				5.87	OP 433 42ND ST			
				5.93	MU9225 41ST ST			
				5.99	MU9220 40TH ST			
				6.02	MU 255 CONVENTION CENTER DR			
				6.05	MU9215 39TH ST			
				6.10	MU9210 38TH ST			
				6.16	MU9205 37TH ST			
				6.19	MU 870 TRIMPER AVE			
				6.22	MU9200 36TH ST			
				6.25	MU 390 HITCHENS AVE			
				6.28	MU9195 35TH ST			
				6.33	MU9190 34TH ST			
				6.39	MU9185 33RD ST			34,025
				6.39				
				6.45	MU9180 32ND ST			
				6.45	MU9181 32ND ST			
				6.52	MU9175 31ST ST			
				6.59	MU9170 30TH ST			
				6.63	MU9165 29TH ST			
				6.72	MU 650 ROBIN DR			
				6.72	MU9160 28TH ST			
				6.77	MU 810 SUNSET DR			
				6.79	MU9155 27TH ST			
				6.81	MU 110 BAYSHORE DR			
				6.86	MU9150 26TH ST	6	70I	
				6.92	MU9145 25TH ST			
				6.95	MALLARD LA			
				6.98	MU9140 24TH ST			
				7.04	MU9135 23RD ST			
				7.11	MU9130 22ND ST			
				7.17	MU9125 21ST ST			
				7.21	MU 900 UPSHUR ST			
				7.24	MU9120 20TH ST			
				7.30	MU 320 DOLPHIN ST			
				7.31	MU9115 19TH ST			
				7.38	MU9110 18TH ST			
				7.38	MU 430 KINGFISH ST			
				7.44	MU9105 17TH ST			
				7.44	SPEED LIMIT 35 MPH			

NAME: PHILADELPHIA AVE

\* A,B = UNIMPROVED; C = GRADED & DRAINED; D,E = SOIL, GRAVEL, STONE; F,G = LOW TYPE BITUMINOUS;  
H,I = HIGH TYPE BITUMINOUS; J = CONCRETE; K = BRICK; L = BLOCK

STATE HIGHWAY ADMINISTRATION OF MARYLAND  
HIGHWAY INFORMATION SERVICES DIVISION  
DATA SUPPORT GROUP

STATE HIGHWAY LOCATION REFERENCE

ROUTE NUMBER.....MD 528 CONTINUED  
INVENTORY DIRECTION....SOUTH  
NAME: PHILADELPHIA AVE

COUNTY-WORCESTER  
SHA DISTRICT.....1  
DATE.....12/31/2001

SYSTEM	FUNCTIONAL CLASS	HWY TYPE	ACCESS CONTRL	MILEPOINT	MILEPOINT DESCRIPTION	MARKED LANES	SURFACE WIDTH/TYPE*	AADT
SECONDARY U	URB-OTHER PRIN ART	DIVIDED	NONE	7.51	MU9100 16TH ST	6	70I	34,025
				7.57	MD 378 15TH ST	5	55I	31,075
				7.57	MU9090 15TH ST			
				7.63	MU9085 14TH ST			
				7.70	MU9080 13TH ST			
				7.73	MU1015 WOOD LA			
				7.79	MU9075 12TH ST			
				7.85	MU9070 11TH ST			
				7.89	MU9065 10TH ST	4	51I	
				7.89	SPEED LIMIT 30 MPH			
				7.95	SPUR FR MD 378B			
		UNDIVIDED		7.96	MU9060 9TH ST	3	41I	21,575
				7.96	MD 378B 9TH ST			
				8.03	MU9055 8TH ST			
				8.09	MU9050 7TH ST			
				8.16	MU9045 6TH ST			
				8.23	MU9040 5TH ST			
				8.30	MU9035 4TH ST			
				8.36	MU9030 3RD ST			
				8.44	MU9020 2ND ST	4	48I	
				8.51	MD 378A 1ST ST	2	22I	
				8.51	MU9010 1ST ST			
				8.60	MU 300 N DIVISION ST			
				8.60	SPUR TO US 50			
	URB-MINOR ARTERIAL			8.61	US 50 OCEAN GATEWAY/N DIVISION ST			11,175
				8.62	MU 200 CAROLINE ST			
				8.64	SPUR FR US 50	3	38I	
				8.68	MU 850 TALBOT ST			
				8.72	MU 330 DORCHESTER ST			
				8.76	MU 760 SOMERSET ST	3	41I	
				8.82	MU 940 WICOMICO ST			
				8.86	MU1020 WORCESTER ST			
				8.93	MU 310 S DIVISION ST			
				8.98		3	40I	
NAME: S 1ST ST				9.03	S BALTIMORE AVE (SB/L)			
				9.04	MD 378 BALTIMORE AVE			
				9.04	MU 70 S BALTIMORE AVE			
				9.04	MU9015 S 1ST ST (AHEAD)			

\* A,B = UNIMPROVED; C = GRADED & DRAINED; D,E = SOIL, GRAVEL, STONE; F,G = LOW TYPE BITUMINOUS;  
H,I = HIGH TYPE BITUMINOUS; J = CONCRETE; K = BRICK; L = BLOCK

STATE HIGHWAY ADMINISTRATION OF MARYLAND  
HIGHWAY INFORMATION SERVICES DIVISION  
DATA SUPPORT GROUP

STATE HIGHWAY LOCATION REFERENCE

ROUTE NUMBER.....MD 568  
INVENTORY DIRECTION...NORTH  
NAME: HATCHERY RD

COUNTY-WORCESTER  
SHA DISTRICT.....1  
DATE.....12/31/2001

SYSTEM	FUNCTIONAL CLASS	HWY TYPE	ACCESS CONTRL	MILEPOINT	MILEPOINT DESCRIPTION	MARKED LANES	SURFACE WIDTH/TYPE*	AADT
SECONDARY R	RUR-MINOR COLLECTOR	UNDIVIDED	NONE	0.00	CO 219 AMES RD (BACK)	2	22I	1,025
				0.00	MD 367 BISHOPVILLE RD			
				0.01	SPEED LIMIT 30 MPH			
				0.18	OP 53 BISHOPVILLE CEMETERY RD			
				0.41	SPEED LIMIT 40 MPH			
				0.41	DELAWARE ST/L			

\*\*\*\*\*

ROUTE NUMBER.....MD 575  
INVENTORY DIRECTION...EAST  
NAME: WORCESTER HWY

SECONDARY R	RUR-MINOR COLLECTOR	UNDIVIDED	NONE	0.00	US 113 WORCESTER HWY	1	12I	999
				0.02	SPUR TO US 113	2	24I	
				0.16	THREE PENNY LA			
				0.20	SPEED LIMIT 50 MPH			
				0.25	HUCKLEBERRY LA			
				0.82	MD 452 FRIENDSHIP RD			
				0.87	CO 747 CAREY RD			
				0.88	CO 214 JONES RD			
				1.70	MD 90 OCEAN CITY EXPWY			
				1.70	STRUC #23031			
				1.75	VICTORY LA			
				1.86	KATELYN LA			
				2.39	SPUR FR US 113			
				2.70	MD 589 RACE TRACK RD			

\*\*\*\*\*

ROUTE NUMBER.....MD 589  
INVENTORY DIRECTION...NORTH  
NAME: RACETRACK RD

SECONDARY R	RUR-MAJOR COLLECTOR	UNDIVIDED	NONE	0.00	US 50 OCEAN GATEWAY	4	24I	13,500
				0.01	SPUR FR US 50			
				0.01	SPUR TO US 50			
				0.04	MD 707B GREYS CORNER RD	3	36I	
				0.11	SPEED LIMIT 50 MPH			
				0.40	SPUR TO MCALLISTER RD			
				0.50	CO 192 GRIFFIN RD			
				0.53		2	24I	

\* A,B = UNIMPROVED; C = GRADED & DRAINED; D,E = SOIL, GRAVEL, STONE; F,G = LOW TYPE BITUMINOUS;  
H,I = HIGH TYPE BITUMINOUS; J = CONCRETE; K = BRICK; L = BLOCK

STATE HIGHWAY ADMINISTRATION OF MARYLAND  
HIGHWAY INFORMATION SERVICES DIVISION  
DATA SUPPORT GROUP

STATE HIGHWAY LOCATION REFERENCE

ROUTE NUMBER.....MD 589 CONTINUED  
INVENTORY DIRECTION....NORTH  
NAME: RACETRACK RD

COUNTY-WORCESTER  
SHA DISTRICT.....1  
DATE.....12/31/2001

SYSTEM	FUNCTIONAL CLASS	HWY TYPE	ACCESS CONTRL	MILEPOINT	MILEPOINT DESCRIPTION	MARKED LANES	SURFACE WIDTH/TYPE*	AADT
SECONDARY R	RUR-MAJOR COLLECTOR	UNDIVIDED	NONE	0.85	CO 193 ADKINS RD	2	24I	13,500
				0.85	CO 331 GUM POINT RD			
				1.07	CO 197 ADKINS SPUR			
				1.39	TAYLORVILLE LA			
				1.78	SPEED LIMIT 40 MPH			
		CTL		2.08				
				2.10	SPUR TO MANKLIN CREEK RD			
				2.12	CO 209 MANKLIN CREEK RD			
				2.13	SPUR FR MANKLIN CREEK RD			
				2.37	CO 334 CATHELL RD			
		DIVIDED		2.46				
				2.55	RP209004 RAMP 4 FR MD 589 TO MD 90			
				2.55	RP209006 RAMP 6 FR MD 90 TO MD 589			
				2.59	RP209005 RAMP 5 FR MD 589 TO RAMP 4			
				2.59	RP209003 RAMP 3 FR RAMP 6 TO MD 589			
				2.63	MD 90 OCEAN CITY EXPWY			7,825
				2.63	STRUC #23026			
				2.71	RP209007 RAMP 7 FR RAMP 2 TO MD 589			
				2.71	RP209001 RAMP 1 FR MD 589 TO RAMP 8			
				2.76	RP209002 RAMP 2 FR MD 90 TO MD 589			
				2.76	RP209008 RAMP 8 FR MD 589 TO MD 90			
				2.93	OP 399 CATHAGE RD			
				3.06	SPUR TO OCEAN PKWY			
				3.07	CO 583 OCEAN PKWY			
				3.08	SPUR FR OCEAN PKWY			
		UNDIVIDED		3.19				
				3.20	SPEED LIMIT 50 MPH			
				3.49	WHEELING LA			
		DIVIDED		3.60	CO 211 BEAUCHAMP RD			
				3.60	CHURCH ST			
		UNDIVIDED		3.83				
				4.08	CO 348 SHOWELL SCHOOL RD			
				4.41	CALVIN LA			
				4.56	MD 575 WORCESTER HWY			
				4.60	US 113 (NE/L)			
				4.62	US 113 (SE/L)			
				4.65	US 113 WORCESTER HWY			

\* A,B = UNIMPROVED; C = GRADED & DRAINED; D,E = SOIL, GRAVEL, STONE; F,G = LOW TYPE BITUMINOUS;  
H,I = HIGH TYPE BITUMINOUS; J = CONCRETE; K = BRICK; L = BLOCK

STATE HIGHWAY ADMINISTRATION OF MARYLAND  
HIGHWAY INFORMATION SERVICES DIVISION  
DATA SUPPORT GROUP

STATE HIGHWAY LOCATION REFERENCE

ROUTE NUMBER.....MD 610  
INVENTORY DIRECTION....EAST  
NAME: DALE RD

COUNTY-WORCESTER  
SHA DISTRICT.....1  
DATE.....12/31/2001

SYSTEM	FUNCTIONAL CLASS	HWY TYPE	ACCESS CONTRL	MILEPOINT	MILEPOINT DESCRIPTION	MARKED LANES	SURFACE WIDTH/TYPE*	AADT
SECONDARY R	RUR-LOCAL	UNDIVIDED	NONE	0.00 CO 176	DALE RD (BACK)	2	24I	3,625
				0.14	SPUR FR US 50			
				0.16	SPUR TO US 50			
				0.18		2	22I	
	RUR-MAJOR COLLECTOR			0.20 US 50	OCEAN GATEWAY			
NAME: WHALEYVILLE RD				0.20				
				0.24	SPUR TO US 50			
				0.26	SPUR FR US 50			
				0.28		2	24I	
				0.31	SPEED LIMIT 50 MPH			
				0.73 MD 346	OLD OCEAN CITY RD	2	22I	
				0.82	SPEED LIMIT 55 MPH			
				1.41 CO 248	SHEPPARDS CROSSING RD			
				2.30 CO 233	DONAWAY RD			
				2.87 CO 233	DONAWAY RD			
				3.77 CO 244	PEERLESS RD			
				3.77 CO 340	SHAVOX CHURCH RD			
				4.42	STRUC #23038 BIRCH BRANCH			
				4.70 CO 243	MURRAY RD			
				5.52 CO 338	CAMPBELLTOWN RD			
				5.52 CO 337	EBENEZER RD			
				6.53 US 113	WORCESTER HWY			
				6.53 CO 239	HAMMOND RD (AHEAD)			

\*\*\*\*\*

ROUTE NUMBER.....MD 611  
INVENTORY DIRECTION....NORTH  
NAME: STEPHEN DECATUR RD

SECONDARY R	RUR-MINOR ARTERIAL	UNDIVIDED	NONE	0.00	ASSATEAGUE STATE PARK	2	24I	4,775
				0.00 SR 15	ACCESS TO PARKING			
				0.02 SR 5	GATEHOUSE DR			
				0.03 SR 6	SERVICE RD			
		DIVIDED		0.09 GV 1	BAYBERRY DR	2	26I	
				0.12	SPUR TO BAYBERRY DR	2	24I	
				0.16	SPEED LIMIT 30 MPH			
		UNDIVIDED		0.20		2	21I	
				0.47	SPEED LIMIT 40 MPH			
				0.72	BEG BR	2	24I	
				0.87	STRUC #23018 SINEPUXENT BAY			
				0.87	STRUC #23040 SINEPUXENT BAY (PED)			

\* A,B = UNIMPROVED; C = GRADED & DRAINED; D,E = SOIL, GRAVEL, STONE; F,G = LOW TYPE BITUMINOUS;  
H,I = HIGH TYPE BITUMINOUS; J = CONCRETE; K = BRICK; L = BLOCK



STATE HIGHWAY ADMINISTRATION OF MARYLAND  
HIGHWAY INFORMATION SERVICES DIVISION  
DATA SUPPORT GROUP

STATE HIGHWAY LOCATION REFERENCE

ROUTE NUMBER.....MD 611 CONTINUED  
INVENTORY DIRECTION...NORTH  
NAME: STEPHEN DECATUR RD

COUNTY-WORCESTER  
SHA DISTRICT.....1  
DATE.....12/31/2001

SYSTEM	FUNCTIONAL CLASS	HWY TYPE	ACCESS CONTRL	MILEPOINT	MILEPOINT DESCRIPTION	MARKED LANES	SURFACE WIDTH/TYPE*	AADT
SECONDARY R	RUR-MINOR ARTERIAL	UNDIVIDED	NONE	1.03	END BR	2	21I	4,775
				1.46	SPEED LIMIT 50 MPH			
				2.04	CO 147 SOUTH POINT RD			6,175
				2.10	SPUR FR SOUTH POINT RD	2	20I	
				2.61	CO 260 PORFIN DR			
				2.94		2	21I	
				3.44		2	20I	
				4.08	CO 689 GRAYS CREEK DR			
				4.36		2	24I	
				4.45		3	39I	
				4.47	FASSETT LA			
				4.47	SPUR FR MD 376			
				4.49	MD 376 ASSATEAGUE RD			8,475
				4.51	SPUR TO MD 376			
				4.57	CO 155 LEWIS STORE RD			
				4.58		2	24I	
		DIVIDED		5.16				
		UNDIVIDED		5.25	CO 158 SNUG HARBOR RD			
				5.43				
				5.97	CLARK RD			
				6.21	CO 383 EAGLES NEST RD			
				6.21	CO 157 ANTIQUE RD			
				6.57	CO 161 BILLY PURNELL RD			
		DIVIDED		6.92				
				7.01	CO 162 AIRPORT RD			
		UNDIVIDED		7.19	CO 449 MYSTIC HARBOUR BLVD			
				7.24	CO 154 SINEPUXENT RD			
				7.60	SPEED LIMIT 40 MPH			
		CTL		7.63				
				7.74	CO 163 SUNSET AVE			
				7.81	WHISPERING WOODS RD			
		UNDIVIDED		7.93				
		DIVIDED		8.03				
				8.16	MD 707A OLD BRIDGE RD			
				8.16	CO 757 OLD BRIDGE RD			
		UNDIVIDED		8.28				11,875
				8.50	SPUR TO US 50			
				8.50	SPUR FR US 50			
				8.51	US 50 OCEAN GATEWAY			

\* A,B = UNIMPROVED; C = GRADED & DRAINED; D,E = SOIL, GRAVEL, STONE; F,G = LOW TYPE BITUMINOUS;  
H,I = HIGH TYPE BITUMINOUS; J = CONCRETE; K = BRICK; L = BLOCK

STATE HIGHWAY ADMINISTRATION OF MARYLAND  
HIGHWAY INFORMATION SERVICES DIVISION  
DATA SUPPORT GROUP

STATE HIGHWAY LOCATION REFERENCE

ROUTE NUMBER.....MD 703  
INVENTORY DIRECTION...EAST  
NAME: KLEJ GRANGE RD

COUNTY-WORCESTER  
SHA DISTRICT.....1  
DATE.....12/31/2001

SYSTEM	FUNCTIONAL CLASS	HWY TYPE	ACCESS CONTRL	MILEPOINT	MILEPOINT DESCRIPTION	MARKED LANES	SURFACE WIDTH/TYPE*	AADT
SECONDARY R	RUR-LOCAL	UNDIVIDED	NONE	0.00	ROAD END	2	15J	99
				0.05 CO 85	KLEJ GRANGE RD	2	20I	
				0.08 MD 366	STOCKTON RD			

\*\*\*\*\*

ROUTE NUMBER.....MD 707A  
INVENTORY DIRECTION...EAST  
NAME: OLD BRIDGE RD

SECONDARY R	RUR-LOCAL	UNDIVIDED	NONE	0.00 US 50	OCEAN GATEWAY	2	22I	799
				0.01	SPUR FR US 50			
				0.01	SPUR TO US 50			
				0.03	OLD SPUR FR US 50			
				0.07	SPEED LIMIT 30 MPH			
				0.21 CO 173	GREENRIDGE LANE RD			
				0.39	HASTINGS LA			
				0.47	SPEED LIMIT 30 MPH			
				0.54 CO 195	KEYSER POINT RD			
				0.79 MD 611	STEPHEN DECATUR RD			
				0.79 CO 757	OLD BRIDGE RD (AHEAD)			

\*\*\*\*\*

ROUTE NUMBER.....MD 707B  
INVENTORY DIRECTION...EAST  
NAME: GREYS CORNER RD

SECONDARY R	RUR-LOCAL	UNDIVIDED	NONE	0.00	ROAD END	2	17I	799
				0.03	SPUR TO & FR US 50 (WB/L)			
				0.07 MD 452	FRIENDSHIP RD	2	22I	
				0.10	SPUR FR US 50			
				0.16	SPEED LIMIT 40 MPH			
				0.63 CO 192	GRIFFIN RD			
				0.75	SPEED LIMIT 30 MPH			
				1.23 CO 191	MCALLISTER RD			
				1.44 MD 589	RACETRACK RD			
				1.48	SPEED LIMIT 50 MPH			
				2.03	WINCHESTER LA			
				2.27 US 50WA	NO NAME			
				2.45	SPEED LIMIT 35 MPH			
				3.02 US 50WB	NO NAME			

\* A,B = UNIMPROVED; C = GRADED & DRAINED; D,E = SOIL, GRAVEL, STONE; F,G = LOW TYPE BITUMINOUS;  
H,I = HIGH TYPE BITUMINOUS; J = CONCRETE; K = BRICK; L = BLOCK

STATE HIGHWAY ADMINISTRATION OF MARYLAND  
HIGHWAY INFORMATION SERVICES DIVISION  
DATA SUPPORT GROUP

STATE HIGHWAY LOCATION REFERENCE

ROUTE NUMBER.....MD 707B CONTINUED  
INVENTORY DIRECTION...EAST  
NAME: GREYS CORNER RD

COUNTY-WORCESTER  
SHA DISTRICT.....1  
DATE.....12/31/2001

SYSTEM	FUNCTIONAL CLASS	HWY TYPE	ACCESS CONTRL	MILEPOINT	MILEPOINT	DESCRIPTION	MARKED LANES	SURFACE WIDTH/TYPE*	AADT
SECONDARY R	RUR-LOCAL	UNDIVIDED	NONE	3.22	US 50WC	NO NAME	2	22I	799
				3.29		ROAD END			

\*\*\*\*\*

ROUTE NUMBER.....MD 756  
INVENTORY DIRECTION...EAST  
NAME: OLD SNOW HILL RD

SECONDARY U	RUR-MINOR ARTERIAL	CTL	NONE	0.00	MU 340	LINDEN AVE (BACK)	2	24I	3,250
				0.00	US 13	OCEAN HWY			
R				0.01		OUT CORP LMTS POCOMOKE CITY			
				0.02		SPUR TO US 13			
				0.04		SPUR FR US 13			
				0.08		SPEED LIMIT 40 MPH			
				0.13	MU 405	NEWTOWNE BLVD			
		UNDIVIDED		0.26			2	22I	
				0.32	CO 311	CARTER RD			
				0.67	CO 434	LAKELAND DR			
				0.89		BEAR LOG LA			
				1.04		SPUR TO MD 359			
				1.07	MD 359	BYPASS RD			
				1.12			2	24I	
				1.13	MD 359A	OLDS RD			
				1.17	US 113	WORCESTER HWY			

\*\*\*\*\*

ROUTE NUMBER.....MD 818  
INVENTORY DIRECTION...NORTH  
NAME: S MAIN ST

SECONDARY U	RUR-MAJOR COLLECTOR	DIVIDED	NONE	0.00	MU 145	GERMANTOWN RD (BACK)	2	28I	1,699
				0.00	US 113	WORCESTER HWY			
				0.02		SPUR FR US 113			
		UNDIVIDED		0.05	MD 818A	NO NAME	2	24I	
				0.11	MU 45	BUCKINGHAM LA	2	22I	
				0.34			2	27I	
				0.37		SPEED LIMIT 30 MPH			
				0.39	MU 50	BUCKINGHAM RD			
				0.54	MU 70	BURLEY ST			
				0.62	MU 370	WASHINGTON ST			

\* A,B = UNIMPROVED; C = GRADED & DRAINED; D,E = SOIL, GRAVEL, STONE; F,G = LOW TYPE BITUMINOUS;  
H,I = HIGH TYPE BITUMINOUS; J = CONCRETE; K = BRICK; L = BLOCK

STATE HIGHWAY ADMINISTRATION OF MARYLAND  
HIGHWAY INFORMATION SERVICES DIVISION  
DATA SUPPORT GROUP

STATE HIGHWAY LOCATION REFERENCE

ROUTE NUMBER.....MD 818 CONTINUED  
INVENTORY DIRECTION....NORTH  
NAME: S MAIN ST

COUNTY-WORCESTER  
SHA DISTRICT.....1  
DATE.....12/31/2001

SYSTEM	FUNCTIONAL CLASS	HWY TYPE	ACCESS CONTRL	MILEPOINT	MILEPOINT DESCRIPTION	MARKED LANES	SURFACE WIDTH/TYPE*	AADT
SECONDARY U	RUR-MAJOR COLLECTOR	UNDIVIDED	NONE	0.67 MU 90	CHURCH ST	2	27I	1,699
				0.67	SPEED LIMIT 25 MPH			
				0.80 MD 376	BAY ST			
				0.80 MU 190	JEFFERSON ST			
	RUR-MINOR COLLECTOR			0.82 MD 374	BROAD ST			
NAME: N MAIN ST				0.82				
				0.87 MD 375	COMMERCE ST			
				0.87 MU 250	PITTS ST			
				0.95 MU 270	STEVENSON LA			
				0.98 MU 380	WEST ST	2	25I	
				0.98 MU 20	BAKER ST			
				1.01 MU 260	POWELLTON AVE			
				1.21 MU 40	BRYAN AVE			
				1.22 MU 80	CEDAR AVE			
				1.23	R/R #MDDE 531 869 X			
				1.24	SPUR FR HARRISON AVE	2	24I	
				1.26 MU 180	HARRISON AVE			
				1.29		2	27I	
				1.39 MU 16	AUSTIN CIR			
	RUR-LOCAL			1.47 MD 346	OLD OCEAN CITY BLVD	2	22I	
R				1.52	OUT CORP LMTS BERLIN			
				1.62	SPEED LIMIT 45 MPH			
				2.16 US 50	OCEAN GATEWAY	2	24I	
				2.22	SPEED LIMIT 40 MPH			
				2.60	R/R #MDDE 531 877 P			
				2.62 US 113	WORCESTER HWY			
				2.62 CO 210	GEORGETOWN RD (AHEAD)			

\*\*\*\*\*

ROUTE NUMBER.....MD 818A  
INVENTORY DIRECTION....SOUTH  
NAME: NO NAME

SECONDARY R	RUR-LOCAL	UNDIVIDED	NONE	0.00 MD 818	S MAIN ST	1	18I	
				0.06 US 113	WORCESTER HWY			

\* A,B = UNIMPROVED; C = GRADED & DRAINED; D,E = SOIL, GRAVEL, STONE; F,G = LOW TYPE BITUMINOUS;  
H,I = HIGH TYPE BITUMINOUS; J = CONCRETE; K = BRICK; L = BLOCK

STATE HIGHWAY ADMINISTRATION OF MARYLAND  
HIGHWAY INFORMATION SERVICES DIVISION  
DATA SUPPORT GROUP

PAGE..... 41

STATE HIGHWAY LOCATION REFERENCE

ROUTE NUMBER.....MD 992F  
INVENTORY DIRECTION....NORTH  
NAME: CALEB RD

COUNTY-WORCESTER  
SHA DISTRICT.....1  
DATE.....1 2/31/2001

SYSTEM	FUNCTIONAL CLASS	HWY TYPE	ACCESS CONTRL	MILEPOINT	MILEPOINT	DESCRIPTION	MARKED LANES	SURFACE WIDTH/TYPE*	AADT
SECONDARY R	RUR-LOCAL	UNDIVIDED	NONE	0.00	US 50	OCEAN GATEWAY	2	18F	
				0.25		ROAD END			

\* A,B = UNIMPROVED; C = GRADED & DRAINED; D,E = SOIL, GRAVEL, STONE; F,G = LOW TYPE BITUMINOUS;  
H,I = HIGH TYPE BITUMINOUS; J = CONCRETE; K = BRICK; L = BLOCK

PAGE..... 41

